Appendix B

Phase 1 ESA Report



233 Maxim Road & Lindbergh Drive
Hartford, CT

Phase I Environmental Site Assessment

Prepared for

BFJ Planning

April 21, 2023

Tighe&Bond

100% Recyclable

Tighe&Bond
Engineers | Environmental Specialists

12-5182-001

April 21, 2023

Thomas Madden, AICP
Associate Principal
BFJ Planning
115 Fifth Avenue, 3rd Fl.
New York, NY 10003

Re: **Phase I Environmental Site Assessment**
Hartford-Brainard Airport
233 Maxim Road/Lindbergh Drive
Hartford, CT

Dear Mr. Madden:

Please find enclosed the draft Phase I Environmental Site Assessment (ESA) report for the Hartford-Brainard Airport property located at 233 Maxim Road/Lindbergh Drive in Hartford, Connecticut.

We appreciate the opportunity to provide our services. If you have any questions or comments, please reach out to Jim Olsen at (860) 704-4761 or JTOlsen@tighebond.com.

Very truly yours,

TIGHE & BOND, INC.

James T. Olsen, PG, LEP
Vice President

Kristi Gagnon
Project Scientist

Table of Contents

Section 1 Introduction

1.1 Purpose 1-1
1.2 Scope of Work 1-1
1.3 Significant Assumptions 1-2
1.4 Limitations and Exceptions 1-2
1.5 User Reliance....1-3

Section 2 Site Setting

2.1 Location and Legal Description....2-1
2.2 Site and General Vicinity Characteristics 2-1
2.3 Current Use(s) of the Property 2-1
2.4 Historical Use(s) of the Property....2-3
2.5 Structures, Roads, and Other Site Improvements....2-3
2.5.1 Utilities Provided to Site 2-4
2.6 Current Uses of Adjoining Properties....2-4

Section 3 User Provided Information

3.1 Land Title Records....3-1
3.2 Environmental Liens or Activity and Use Limitations 3-1
3.3 Specialized Knowledge....3-1
3.4 Commonly Known or Reasonably Ascertainable Information 3-1
3.5 Value Reduction for Environmental Issues 3-1
3.6 Owner, Property Manager, & Occupant Information 3-2
3.7 Reason for Performing the Phase I ESA 3-2

Section 4 Site-Specific Environmental Assessment Reports

4.1 Hartford Brainard Airport Master Plan Study, Final Draft Technical Report, Hoyle, Tanner, & Associates, Inc., November 1986....4-1
4.2 Connecticut Army National Guard, Underground Storage Tank Program, CONNDPW Project No. BI-2B-760, CONN Military Department Project No. MD-94-Z, Tank Removal Report, Brainard Field Armory, Hartford, Connecticut, December 1993 4-1
4.3 Task 120 – Preliminary Site Evaluation Assessor's Map 232, Block 3, Lot 1, 233 Maxim Road/Lindbergh Drive Ramp Reconstruction, Brainard Airport – Central Portion, Hartford, Connecticut, Storch Associates, May 1997 4-2
4.4 Task 210 Subsurface Site Investigation Report, Brainard Airport Maintenance and ARFF Facility, Hartford, Connecticut, July 29, 2011 4-3
4.5 Phase I Environmental Site Assessment, TRC Environmental Corporation, September 4, 2012 4-4
4.6 UST Closure Letter Report, Zuvic, Carr, and Associates Consulting Engineers, May 16, 2019....4-4
4.7 HBMA Reports....4-5

Section 5 Records Review

5.1 Standard Environmental Records Search 5-1
5.1.1 Subject Site 5-2
5.1.2 Surrounding Properties 5-8
5.1.3 Orphan Site Summary 5-21
5.2 Local File Review 5-21
5.2.1 City Clerk's Office 5-21
5.2.2 Tax Assessor's Office 5-22
5.2.3 Health and Human Services 5-23
5.2.4 Planning and Zoning Department/Licenses and Inspections 5-23
5.2.5 Fire Department 5-23
5.2.6 Water Department (MDC) 5-25
5.2.7 Public Works - Engineering 5-25
5.3 CTDEEP File Review 5-26
5.4 Connecticut Airport Authority (CAA) 5-31
5.5 US Army Corps of Engineers 5-38
5.6 Connecticut Historical Society 5-38
5.7 Physical Setting 5-39
5.7.1 Topography and Groundwater Flow 5-39
5.7.2 Soil Information 5-39
5.7.3 Geology 5-39
5.7.4 Groundwater and Surface Water Quality 5-40
5.7.5 Flood Plain, Wetlands, Aquifer Protection Area, and Natural Diversity Information 5-40
5.7.6 Environmental Justice Areas 5-41
5.8 Historic Use Information 5-41
5.8.1 City Directories 5-41
5.8.2 Aerial Photographs 5-45
5.8.3 Topographic Maps 5-47
5.8.4 Fire Insurance Maps 5-48
5.9 Historic Adjoining Property Use 5-48
5.10 Potential for Vapor Encroachment 5-49

Section 6 Site Reconnaissance

6.1 Methodology and Limiting Conditions 6-1
6.1.1 Non-Scope Considerations 6-1
6.2 Visual Site Inspection 6-1
6.2.1 Interior Observations 6-1
6.2.2 Exterior Observations 6-2
6.3 Summary of Environmental Site Features 6-2
6.3.1 Hazardous Substances and Petroleum Products (Drums & Containers) 6-2

6.3.2 Underground and Aboveground Storage Tanks.....6-7
6.3.3 Wells, Drywells, Floor Drains, Trenches, Sumps, Manholes, Catch Basins, and Oil/Water Separators.....6-9
6.3.4 Odors.....6-11
6.3.5 Pools of Liquid.....6-11
6.3.6 Potential Polychlorinated Biphenyls (PCBs).....6-11
6.3.7 Pits, Ponds, and Lagoons.....6-13
6.3.8 Staining – Interior Floors, Exterior Soil, and Pavement.....6-13
6.3.9 Stressed Vegetation.....6-14
6.3.10 Solid Waste, Debris, and Disposal.....6-14
6.3.11 Other.....6-16

Section 7 Interviews

7.1 Owner.....7-1
7.2 Site Manager/Occupants.....7-1
7.3 Local Government.....7-2

Section 8 Findings & Property Transfer Act

8.1 Findings and Conceptual Site Model.....8-1
8.2 CT Property Transfer Act.....8-15

Section 9 Opinion

Section 10 Signature of Environmental Professional

Figures

Figure 1 Site Location Map
Figure 2 Aerial Photograph
Figure 3 Site Plan
Figure 3-1 Site Plan – Detail 1
Figure 3-2 Site Plan – Detail 2
Figure 4 Soils Map
Figure 5 Surficial Materials and Bedrock Geology Map
Figure 6 Resource Map
Figure 7 Water Classifications

Appendices

Appendix A Site Photographs
Appendix B Municipal Records
Appendix C State/Federal Records
Appendix D User Questionnaire
Appendix E Previous Reports/User Provided
Appendix F EDR Database Report
Appendix G EDR Historical Information
Appendix H Limitations

List of Acronyms and Definitions

AAI	All Appropriate Inquiries
AOC	Area of Concern
MSL	Mean Sea Level
APA	Aquifer Protection Area
AST	Aboveground Storage Tank
ASTM	American Society for Testing and Materials
Bgs	Below Ground Surface
CERCLIS	Comprehensive Environmental Response, Compensation and Liability Information System
CERCLIS-NFRAP	Comprehensive Environmental Response Compensation and Liability Information System Archived sites
CFR	Code of Federal Regulations
COC	Contaminant of Concern
COR	Corrective Action Sites
CPCS	Contaminated or Potentially Contaminated Site
CREC	Controlled Recognized Environmental Condition
Federal EC/IC	Federal Engineering or Institutional Controls
State EC/IC	State Engineering or Institutional Controls
EDR	Environmental Data Resources, Inc.
ERNS	Emergency Response Notification System
ESA	Environmental Site Assessment
FEMA	Federal Emergency Management Agency
HBMA	Hazardous Building Materials Assessment
HREC	Historical Recognized Environmental Condition
LUST	Leaking Underground Storage Tank
NPL	National Priorities List
NRCS	Natural Resource Conservation Survey
pCi/L	Picocuries per Liter
RCRA	Resource Conservation and Recovery Act
RCRA COR ACT	RCRC Corrective Action Site
RCRA GEN	RCRA Hazardous Waste Generator
RCRA TSD	RCRA Hazardous Waste Treatment, Storage and Disposal Facilities
REC	Recognized Environmental Condition
RECRIS	Resource Conservation and Recovery Information System

SDADB	Site Discovery and Assessment Database
SWL	Solid Waste Landfill
USEPA	United States Environmental Protection Agency
USGS	United States Geological Survey
UST	Underground Storage Tank
VES	ASTM Vapor Encroachment Screening
VIC	Vapor Intrusion Condition
VOC	Volatile Organic Compound
WQS	Water Quality Standards
WSS	Web Soil Survey

Section 1
Introduction

1.1 Purpose

Tighe & Bond, Inc. has completed a Phase I Environmental Site Assessment (ESA) on behalf of BFJ Planning (the "Client" & "User") for the Hartford-Brainard Airport located at 233 Maxim Road/Lindbergh Drive in Hartford, Connecticut (the "Site"). The Site location is shown on Figure 1.

The purpose of the Phase I ESA was to identify, to the extent feasible, Recognized Environmental Conditions (RECs), Controlled RECs (CRECs), Historical RECs (HRECs), and Areas of Concern (AOCs). This assessment included a visual Site reconnaissance as well as research and interviews with the User of this report, Site occupants, and regulatory agencies as described herein. This report also renders an opinion as to whether the site would likely be considered an "Establishment" as defined under the Connecticut Property Transfer Act (Sections 22a-134 through 22a-134e of the Connecticut General Statutes).

Tighe & Bond understands this Phase I ESA was commissioned by the User and the Connecticut Department of Economic and Community Development (DECD) on behalf of the state to assess the current and potential alternative uses of the Site.

1.2 Scope of Work

This assessment was prepared in general accordance with the American Society of Testing and Materials (ASTM) Standard Practice for Environmental Site Assessments: Phase I Environmental Site Assessment Process (ASTM Designation: E1527-21), FAA Order 1050.19C, EPA All Appropriate Inquiry (AAI), and the Connecticut Site Characterization Guidance Document (SCGD), except as stated specifically in this report and the scope of services in our proposal to BFJ Planning, signed March 24, 2023. This report contains the limitations inherent in these methodologies in addition to those limitations presented in Appendix H of this report.

This Phase I ESA was conducted to identify AOCs as defined in the Connecticut Department of Energy and Environmental Protection (CTDEEP) SCGD and RECs as defined in ASTM E1527-21 Standard Practice for Environmental Site Assessments (the ASTM Phase I Standard) resulting from past or present activities on the subject property and to determine if surrounding properties have the potential to impact soil, groundwater or soil vapor on the subject property.

The term *area of concern* (AOC) is defined in the CTDEEP SCGD as the location(s) or area(s) at a property where hazardous waste and or hazardous substances (including petroleum products) have been or may have been used, stored, treated, handled, disposed, spilled, and/or released to the environment.

The term *recognized environmental condition* (REC) is defined in ASTM E1527-13 and E1527-21 as the presence or likely presence of any *hazardous substances* or *petroleum products* in, on, or at a *property*: (*1*) due to any *release* to the *environment*; (*2*) under conditions indicative of a *release* to the *environment*; or (*3*) under conditions that pose a *material threat* of a future *release* to the *environment*. *De minimis* (aka, trivial or minor) conditions are not *recognized environmental conditions*.

The term *controlled recognized environmental condition* (CREC) refers to a recognized environmental condition resulting from a past release of hazardous substances or petroleum products that has been addressed to the satisfaction of the applicable regulatory authority. Such satisfaction may be the issuance of a no further action letter or equivalent, or meeting risk-based criteria established by regulatory authority, with hazardous substances or petroleum products allowed to remain in place subject to the implementation of required controls (i.e., property use restrictions, activity and use limitations, institutional controls, or engineering controls). A CREC is used to explain conditions at contaminated sites that have received risk-based regulatory closure, where no further remediation is required but residual contamination still exists, and the property is subject to some sort of control or use restriction. These sites, where contamination is controlled, could still pose ongoing or future obligations on the owner, such as special precautions during construction or grading activities.

The term *historical recognized environmental condition* (HREC) refers to a past release that has been remediated to below "residential" standards and given regulatory closure with no use restrictions. HREC is defined in the ASTM Phase I ESA standard as "a past release of any hazardous substances or petroleum products that has occurred in connection with the property and has been addressed to the satisfaction of the applicable regulatory authority or meeting unrestricted use criteria established by a regulatory authority, without subjecting the property to any required controls." An HREC is distinct from CREC, which applies to a site that has received regulatory closure but is subject to controls.

The assessment consisted of a visual reconnaissance of accessible areas at the Site on March 6, 2023, a review of available municipal records, a review of available CTDEEP files, a review of Connecticut Airport Authority (CAA) files, a review of the Connecticut Historical Society Files (CHS), a review of the United States (US) Army Corps of Engineer files, State and Federal environmental databases as they pertain to the Site and surrounding properties, and local records available online from certain municipal offices as described herein, in addition to interviews with individuals knowledgeable about the Site.

1.3 Significant Assumptions

While this report provides an overview of potential environmental concerns, both past and present, the environmental assessment is limited by the availability of information at the time of the assessment. It is possible that unreported disposal of waste or illegal activities impairing the environmental status of the site may have occurred which could not be identified. The conclusions and recommendations regarding environmental concerns that are presented in this report are based on a scope of work authorized by the Client. Note, however, that virtually no scope of work, no matter how exhaustive, can identify all contaminants or all conditions above and below ground.

1.4 Limitations and Exceptions

The report has been prepared in accordance with generally accepted environmental methodologies referred to in the ASTM Phase I Standard and contains all the limitations inherent in these methodologies in addition to those limitations presented in Appendix H of this report. No other warranties, expressed or implied, are made as to the professional services provided under the terms of our contract and included in this report.

The conclusions of this report are based, in part, on the information provided by others. The possibility remains that unexpected environmental conditions may be encountered at the Site in locations not specifically investigated. Should such an event occur, Tighe & Bond must be notified in order that we may determine if modifications to the conclusions are necessary.

The objective of this report was to assess environmental conditions at the Site, within the context of our contract and existing environmental regulations within the applicable jurisdiction. Evaluating compliance of past or future owners with applicable local, provincial, and federal government laws and regulations was not included in our contract for services. A copy of the complete limitations and exceptions can be reviewed in Appendix H.

1.5 User Reliance

This report has been prepared for the sole and exclusive use of the Client and User (BFJ Planning). Reliance on the information and conclusions in this report by any other person or entity is not authorized without the written consent of Tighe & Bond through a Reliance Letter. Tighe & Bond assumes no liability for use of this report by any person or entity other than the Client and specified user(s) for whom it was prepared.

Section 2
Site Setting

2.1 Location and Legal Description

The Site consists of one parcel of land identified as 233 Maxim Road/Lindbergh Drive in Hartford, CT. According to the City of Hartford Tax Assessor, the airport is also associated with the addresses of 251 Maxim Road, 233-299 Maxim Road, and Lindbergh Drive.

The parcel is identified as Map 333/Block 77/Lot 003 by the City of Hartford's Tax Assessor and includes approximately 200 acres of land. The Site is bounded by commercial/industrial properties to the north, south, and west. The Connecticut River abuts the eastern property boundary transected by the Clark Dike, a flood control structure. According to the City of Hartford, the Site is owned by the State of Connecticut Airport Division – Aeronautics. As of July 1, 2013, all airport-related activity formerly administered by the Connecticut Department of Transportation (ConnDOT), is under the purview of the Connecticut Airport Authority (CAA). The Site location is shown in Figure 1 and a Site plan aerial photograph is presented in Figure 2.

2.2 Site and General Vicinity Characteristics

According to the City of Hartford's zoning maps, the Site is zoned as "ID-1" for industrial use but also overlays the Connecticut River District "CT R". The area surrounding the Site is primarily commercial and industrial with significant asphalt and structure development. The Materials Innovation and Recycling Authority (MIRA) trash to energy facility abuts the northern property boundary. The Metropolitan District Commission (MDC) wastewater treatment plant abuts the southern property boundary. The eastern property boundary abuts the flood containment dike (Clark Dike) followed by the Connecticut River. The western property boundary abuts multiple commercial and industrial businesses. Historically, the regional area was cow pasture and open fields until the development of the airport. The surrounding area became predominately commercial/industrial between the 1960s-1970s. Maxim Road abuts portions of the northern property boundary. Brainard Road abuts a portion of the southwestern property boundary. Lindbergh Drive abuts the majority of the western property boundary. Site access is generally provided from entrances off Maxim Road and Lindbergh Drive.

2.3 Current Use(s) of the Property

The Site is currently leased by the State of the Connecticut to several tenants predominately for aircraft use. The Connecticut Department of Transportation (ConnDOT) is identified as the airport owner, with several main tenants including the Connecticut State Police and Connecticut Urban Search and Rescue (former CT Air National Guard), Hartford Jet Center, VIP Avionics, and the CT Aero Tech School. The following table lists the known Site occupants with a brief description of each the 19 buildings and tenant occupation. Buildings were previously identified alphabetically in the 2012 Phase I ESA by TRC and therefore the nomenclature has been carried over for historical consistency.

Table 2.1 Site Occupants

Building ID	Year Built	Footprint (square feet)[1]	Tenant(s)
*** Most recent tenant as of March 2023[2]**			
H1 – First Base Operator (FBO) Hangar (Building E[3] – 20 Lindbergh Drive)	1984	24,920	Hartford Jet Center*, Atlantic Aviation, Total Aircraft Repair, Air One, Inc., and Exxel Avionics – Airplane Repair and Maintenance
FBO Office/Restaurant (Building D – 20 Lindbergh Drive)	1984	6,000	Hartford Jet Center* – Offices and Restaurant
H2 – FBO Hangar (Building C- address not listed)	1967	11,320	Hartford Jet Center*, Atlantic Aviation – Airplane Repair and Maintenance
H3 – FBO Hangar/Office (Building B – 58 Lindbergh Drive)	1967	15,760	Hartford Jet Center*, VIP Avionics*, Cross Country Aviation – Airplane Repair, Maintenance, and Offices
H4 – FBO Hanger/Office (Building A – address not listed)	~1986	13,000	Vacant*, Aetna – Airplane Storage
CAA – Maintenance Garage (Building F – 233 Maxim Road)	1922	7,000	CAA* – Airport Equipment Maintenance and Storage
CAA – Maintenance Shop (Building G – 239 Maxim Road)	~1940	2,700	CAA* – Airport Manager Office / Fire & Rescue
CAA – Administration (Building H – 251 Maxim Road)	1927	2,600	Vacant*, Bureau of Aviation and US Army Star Base Education Center – Office and Classroom
CT State Police/Urban Search and Rescue/Former National Guard (Building I – 269 Maxim Road)	1945	26,650	CT State Police/CT Urban Search and Rescue*, Former National Guard Armory – Airplane Storage, Vehicular Storage, Emergency Equipment and Supply Storage
T-Hangar 1-10	1960	8,700	Individual Tenants – Airplane Storage
T-Hangar 11-20	1966	9,920	
T-Hangar 21-30	1966	9,920	
T-Hangar (230 Lindbergh Drive)	~2003	20,000	
T-Hangar (240 Lindbergh Drive)	~2003	20,000	
FAA Control Tower	Est. 1990	600	FAA* – Airport Control Tower
CT Aero Technical School (500 Lindbergh Drive)	2008	30,000	State of CT Aero Technical School* – Aviation Maintenance and Repair Courses
Engine Test Cell Building	2008	1,100	State of CT Aero Technical School* storage and aircraft engine testing
CAA – Sand/Urea Shed	1970	1,000	CAA – Salt/Sand Storage Building
CT State Police – Abandoned Building	~1950	1,150	Vacant*
CAA – Airport Rescue and Fire	2013	8,000	CAA* – Airport Equipment

[1] Building footprint determined by approximate structure dimensions.
[2] A tenant list was requested from the FBO however one was not provided at the time of this report.
[3] Previous building nomenclature from the 2012 Phase I ESA prepared by TRC.

Building ID	Year Built	Footprint (square feet)[1]	Tenant(s)
*** Most recent tenant as of March 2023[2]**			
Fighting (ARFF – 4 Maxim Road)			Maintenance and Storage

2.4 Historical Use(s) of the Property

The Site was historically utilized as cow pasture prior to development as the Hartford-Brainard Airport in 1921. The Site, known as Brainard Field, was dedicated as the first municipal "flying field" in New England. The Site is historically known as the first landing spot after Charles Lindbergh's first transatlantic flight. The Connecticut National Guard also utilized the Site for pilot training from 1923 until post World War II.

Historically, the Site has been prone to severe flooding due to the proximity of the Connecticut River. Following significant flooding in 1936 and 1938, the US Army Corps of Engineers constructed the Clark Dike that abuts the eastern property boundary to prevent future events.

2.5 Structures, Roads, and Other Site Improvements

The original airport totaled 351 acres and accommodated four landing strips, three of which have since been abandoned. In 1959, the State of Connecticut purchased the airport, including the current 200 acres and the existing runway 2-20. The crosswind runway 11-29 was constructed in 1966 to provide additional landing in extreme east/west wind conditions.

The Site is currently improved with 20 structures located along the northern and western property boundaries. The airport structures generally consist of maintenance garages, the Federal Aviation Authority (FAA) control tower, various offices, classrooms, and two fuel farms. Each structure is surrounded by paved parking and vehicle access or turf areas. The main helicopter pad is located east of building H1 (20 Lindbergh Drive). A smaller helicopter pad is located east of building H4 (A chain-link fence encompasses the entire Site at the property boundaries. The Site includes three aircraft runways identified as 2-20, runway 11-29, and a turf runway. Each runway is surrounded by turf and limited paved access roadways/taxiways.

A fuel farm operated by the First Base Operator (FBO – Hartford Jet Center) consists of a large concrete containment area with a 12,000-gallon Jet-A AST, a 12,000-gallon Aviation Gas 100 Low-Lead (AvGas 100LL) AST, an approximate 275-gallon gasoline AST, and an approximate 275-gallon diesel AST, associated piping, and dispensary apparatuses located approximately 180 feet northwest of building H1 (20 Lindbergh Drive). The area also contains two catch basins that reportedly discharge to a holding tank in the fuel dispensing area.

A fuel farm operated by the CAA consists of a large compartmentalized 1,000-gallon diesel/1,000-gallon gasoline double-walled steel/concrete containment AST (ConVault tank), associated piping, and dispensary apparatuses located approximately 80 feet south of building CAA ARFF (4 Maxim Road).

A Site plan showing current structures is included as Figure 3.

2.5.1 Utilities Provided to Site

Electricity is provided by Eversource via underground cables from street utility poles. Each building is currently heated by gas provided by the Connecticut Natural Gas Company (CNG) through four- and six-inch mains located beneath Maxim Road and Lindbergh Drive. Service laterals then connect each building to the gas mains. The MDC provides water to the Site through an eight-inch main located east of Lindbergh Drive and south of Maxim Road. Service laterals then connect each building to the water main. The Site is serviced by sanitary sewer provided by the MDC. According to DPW, multiple pump stations service the Site. Historically, three pump stations were referenced to serve buildings situated along Lindbergh Drive. Buildings along the northern property boundary connect to the sanitary sewer via laterals off Maxim Road.

2.6 Current Uses of Adjoining Properties

The following uses were noted for properties abutting the Site:

Adjoining Properties	
North	Maxim Road followed by the following addresses: 200 Maxim Road – Eversource (storage area) 300 Maxim Road – MIRA (trash to energy plant)
South	231 Brainard Road – MDC wastewater treatment plant
East	Clark Dike and the Connecticut River
West	Lindbergh Drive flowed by the following addresses: 195 Maxim Road – Central Auto & Transport, LLC 50 Murphy Road – Rent-A-Car 70 Murphy Road – United States Postal Service 90 Murphy Road – Northeast Electrical Distributors 96 Murphy Road – Cintas Facility Services (janitorial equipment supplier) 110 Murphy Road – Lennox Stores (parts plus, heating equipment supplier), Granite City Electric Supply, and Carrier Enterprise (heating equipment supplier) 120 Murphy Road – Tommy's Garage (auto repair shop) 132/134 Murphy Road – FleetPride (truck parts supplier) 206 Murphy Road – Sid Harvey's (wholesaler of heating, HVAC, and refrigeration) 208 Murphy Road – International Brotherhood of Electrical Workers Local 35 (labor union) 210 Murphy Road – Dumpster Rental Champs 218 Murphy Road – ProSource of Hartford (home improvement store) 220 Murphy Road – Pilkington North America Inc. (auto machine shop) 222 Murphy Road – Mikes Golf Outlet 230 Murphy Road – Fastenal Fulfillment Center – Limited Hours (building materials store) 234 Murphy Road – The Belknap White Group (flooring distributor) 244 Murphy Road – Dalene Flooring Outlet (flooring supplier) The following addresses abut the western portion of the southern property boundary: 250 Murphy Road – Metropolitan District Employees Credit Union 260-262 Murphy Road – O&G Showroom & Mason Supply Store
West	270 Murphy Road – GQ Associates LLC (clothing store) 280-320 – Multiple Tenant Building (Elite Flooring, Hilti, Topcon Solutions, PPG Paint, Club Champion, LawnPro, KE Distribution, Tee's & More, Phantom Brewery, Restaurant Supply, Beer & Wine Makers Warehouse, and Wholesale Club

Adjoining Properties	
	340 Murphy Road – Airgas (welding supply store) 160 Brainard Road – Connecticut Lighting Center The following addresses abut the western property boundary: 185 Brainard Road – Best Western Hartford Hotel & Suites 207 Brainard Road – Appears to be a vacant hotel

Section 3
User Provided Information

The User of this Phase I ESA is BFJ Planning. As such, they are subject to the terms, conditions and limitations referenced herein and as issued in connection with the Agreement and the provisions thereof. Any other use or reliance upon information provided in this report, without the specific written authorization of Tighe & Bond, shall be at the sole risk of other parties who may review this report.

A User Questionnaire was not completed at the time of this report. The CAA provided information relative to this Phase I ESA as described throughout this report. A copy of the User Questionnaire would be provided in Appendix D.

3.1 Land Title Records

Tighe & Bond requested ownership information from the municipal offices and reviewed the current deed and ownership information available on the City of Hartford Clerk's website. Tighe & Bond did not conduct a legal chain-of-title or lien search as part of this scope of work.

3.2 Environmental Liens or Activity and Use Limitations

The User contracted Tighe & Bond to review any environmental cleanup liens, engineering controls, land use restrictions or institutional controls against the Site or property that are filed or recorded under federal, tribal, state, or local law. Tighe & Bond did not identify nor made aware of any environmental liens, Activity and Use Limitations (AULs), Environmental Land Usage Restrictions (ELURs) or other similar documents during the completion of this Phase I ESA scope of work.

3.3 Specialized Knowledge

The User contracted Tighe & Bond to review the environmental history of the property and potential contacts that would have specialized knowledge. The ASTM Phase I Standard describes "specialized knowledge" as "specialized knowledge to identify conditions indicative of releases or threatened releases or that is material to recognized environmental conditions in connection with the property."

3.4 Commonly Known or Reasonably Ascertainable Information

The User indicated they are not aware of past uses of the Site.

3.5 Value Reduction for Environmental Issues

The User is unaware of the Site valuation in relation to potential environmental issues.

3.6 Owner, Property Manager, & Occupant Information

CAA personnel was interviewed and present during the Site reconnaissance visit. Information provided by the CAA or Site tenants are summarized in various sections of this report.

3.7 Reason for Performing the Phase I ESA

This Phase I ESA was prepared with the understanding that this assessment was commissioned to aid in the determination if the airport should remain open or if closure and redevelopment should be sought.

Section 4
Site-Specific Environmental Assessment Reports

The following pertinent environmental reports were made available to Tighe & Bond and their contents are summarized in the sections below. Copies of the available reports are included in Appendix E.

4.1 Hartford Brainard Airport Master Plan Study, Final Draft Technical Report, Hoyle, Tanner, & Associates, Inc., November 1986

The airport was declared Brainard Field on June 10, 1921 and named after Mayor Brainard. The National Guard Air squadron was historically present since 1923. The Site was constructed in the Connecticut River Flood Plan, which after the flood in 1936, the US Army Corps of Engineers built the Clark Dike along the eastern property boundary. The airport previously encompassed 351 acres until the late 1950s and contained four runways (2-20, 9-27, 15-33, and 5-23. All runways had been abandoned except for 2-20. The State of Connecticut purchased the airport from the City of Hartford in the 1960s. Runway 11-29 was constructed in 1966 and exists today.

A provided sketch of the Site dated May 1985 shows a fuel farm located east of building H3 (occupied then by Cross Country Aviation). Corporate Air is shown to occupy building H2. A fuel farm is depicted northeast, northwest, and north of building H1. ASTs are also shown west of the CAA Maintenance Shop (239 Maxim Road), and south of the CAA Maintenance Garage (233 Maxim Road).

Aviation fuel was known to be stored in three locations at the time associated with the FBO. Building H3 had a 12,000-gallon AvGas 100LL UST and a 10,000-gallon Jet-A UST and associated hydrants located east of the hangar. Jet-A fuel was dispensed by a 3,000-gallon and 1,200-gallon fuel trucks, AvGas 100LL was dispensed by a 1,200-gallon fuel truck. Building H1 had two 12,000-gallon Jet-A fuel USTs and a 1,200-gallon Jet-A fuel truck. H1 also had one 12,000-gallon AvGas 100LL UST and dispenser with a 500-gallon fuel truck. CAA had a 2,000-gallon gasoline UST and a 2,000-gallon diesel UST and associated dispensers located west of the CAA Maintenance Shop (239 Maxim Road).

Surface runoff is handled through a system of underground conduits directed by a catch basin system. Flooding at the airport had not been a reported concern.

Soil on the property is described as two to four inches of topsoil, followed by brown silt and fine sand approximately six to 14 feet below ground surface (ftbgs). Beneath the silt at the northern and southern extremes of the property is a layer of fine sands. A sketch of 10 soil boring locations is provided with the study dated September 1985. Soil quality does not appear to have been analyzed during the boring program.

4.2 Connecticut Army National Guard, Underground Storage Tank Program, CONNDPW Project No. BI-2B-760, CONN Military Department Project No. MD-94-Z,

Tank Removal Report, Brainard Field Armory, Hartford, Connecticut, December 1993

On December 2, 1993, a 1,500-gallon UST labeled JP-4 (D1) was removed from the ground after observed to be in poor/rusted condition. A petroleum odor and stained soils were encountered during excavation. Impacted soil was excavated from the tank area however, the presence of a sewer line and the building foundation limited further excavation of the western wall, which appeared to be the most impacted. The tank excavation was advanced to a depth of 9.5 ftbgs where the groundwater table was encountered. Laboratory results indicated final total petroleum hydrocarbons (TPH) concentrations ranged from non-detect at the eastern wall to 675 parts per million (ppm) at the western wall bottom. A total of 59.27 tons of impacted soil was excavated for off-site disposal. Mr. Erik Gothberg of the CTDEEP Oil and Chemical Spills stated further excavation was not feasible based on the physical structure limitations. Soil results also indicated a lack of volatile organic compound (VOC) contamination. A provided sketch shows the location of the tank at the southeastern corner of the State Police/Urban Search and Rescue (269 Maxim Road).

4.3 Task 120 – Preliminary Site Evaluation Assessor's Map 232, Block 3, Lot 1, 233 Maxim Road/Lindbergh Drive Ramp Reconstruction, Brainard Airport – Central Portion, Hartford, Connecticut, Storch Associates, May 1997

ConnDOT contracted Storch to complete a Task 120 for the proposed "ramp reconstruction" in an aircraft parking area north of a group of three storage hangars which are located in the central portion of the Site (T-Hangars, south-southeast of H4). The existing pavement includes a helicopter landing pad.

During the Site visit, three UST vent pipes, a concrete pad with UST fill caps, and three ASTs were observed along the northern side of the Maintenance Hangar/office (Building H3) located approximately 500 feet north of the project area. A typical heating fuel vent for a UST was observed along the western side of the Maintenance Hangar. A fuel dispensing pump was noted at the southeastern corner of that building. Vent pipes were not observed at the three storage hangars adjacent to the reconstruction area.

Captain William Parker, Jr. of the Brainard Airport Fire Department indicated that aviation fuel USTs and ASTs are located in the northwestern corner of the Site. The USTs and contaminated soil were removed from the northern and central portions of the property in the late 1980s and early 1990s. Mr. Parker stated that the three storage hangars to the south of the project never contained USTs.

Emergency incident reports were reviewed between 1974 and 1990. Significant releases include 70-gallons of gasoline to ground in February of 1985, 50-gallons of aviation fuel on June 1985, and 700-gallons of Jet-A fuel in December 1987 at the fuel farm located in the northwest corner of the property. A spill report from December 12, 1975 indicated a pilot reported an oil sheen on the Connecticut River. A letter dated May 3, 1990 from ConnDOT to CTDEEP indicated 1,700 yards of contaminated soil was stockpiled at Brainard. The correspondence is likely related to LUST removals in the 1990s. A memo dated September 28, 1990 from Metcalf & Eddy to CTDEEP indicated an incident with a fuel distribution box and contaminated soils from the northern end of the airport. The sketch included shows a fuel distribution box (1) located south of the State Police/Urban Search and Rescue (269 Maxim Road), with a fuel line leading to the northeast to fuel

distribution box (2). Fuel box (1) was the noted as the original site of the leak. Based on soil analytical results, low level petroleum impacts remained in place below regulatory criteria.

The Task 120 evaluation indicated that a Phase II ESA was conducted by Rizzo Associates Inc. for the Airport Truck Center dated November 1993. The truck center was located on Murphy Road, approximately 1,500 feet northwest of the project area. The study found low level soil and groundwater contamination in localized areas. Contaminated soil was reportedly removed and residual contamination was below regulatory limits. Prior to 1970, this property was part of the Site. Groundwater elevation data collected during the assessment indicated a groundwater divide exists on the property to the south-southwest and to the southeast toward the project area.

Based on the findings of the Task 120, Storch Associates Inc. recommended a Task 210/220 to conduct surficial/exploratory investigations within the proposed project area.

4.4 Task 210 Subsurface Site Investigation Report, Brainard Airport Maintenance and ARFF Facility, Hartford, Connecticut, July 29, 2011

Maguire Group Inc. conducted a Task 210 to support the construction of the new Maintenance and Aircraft Rescue and Fire Fighting (ARFF) Facility at the Site (current 4 Maxim Road). The facility was constructed west of the existing CAA Maintenance Shop (239 Maxim Road). The facility includes an FAA compliant wash bay and a crane bay with a 3-ton overhead crane for equipment handling.

Soils encountered during the investigation consisted of grayish brown to reddish brown silt with trace clay overlain by reddish brown coarse sand, gravel, and silt. Crushed asphalt was observed in several boring locations from approximately 4.5 to six ftbgs. A petroleum odor was detected in the fill material observed in boring GP-13 between two and four ftbgs. Fifteen soil borings were advanced to a depth of eight ftbgs. One soil sample was collected from each location and analyzed for VOCs, semi-volatile organic compounds (SVOCs), extractable total petroleum hydrocarbons (ETPH), polychlorinated biphenyls (PCBs), and total and synthetic precipitation leaching procedure (SPLP) Resource Conservation Recovery Act (RCRA) eight metals.

ETPH was detected minor concentrations below RSR criteria in soil between one and three ftbgs. Several low-level VOCs below RSR criteria were detected in soil between two and four ftbgs and four to eight ftbgs. Several SVOCs were detected in soil with some concentrations reported above RSR criteria in borings GP-9 and GP-11 between one and three ftbgs, and boring GP-13 between two and four ftbgs. Various low-level metals were detected below RSR criteria. PCBs were not detected.

Groundwater was observed in each boring at depths between 4.5 and seven ftbgs. Two groundwater grab samples were collected from GP-6 and GP-13 and analyzed for VOCs, SVOCs, ETPH, PCBs, and total and dissolved RCRA eight metals (field filtered).

ETPH was detected below effluent limits to surface water. One VOC, toluene, was detected in GP-6 below effluent limits to surface water. SVOCs and PCBs were not detected in either groundwater sample. Several metals were detected, of which arsenic and lead were above effluent limits but below sanitary sewer limits. Dissolved arsenic and lead were not detected.

Based on the investigation results, elevated concentrations of SVOCs above RSR criteria were detected in soil borings GP-9 and GP-13 between one and four ftbgs. Leachable

lead was also detected above RSR criteria from two to four ftbgs. Low concentrations of ETPH and VOCs were also detected below criteria. SVOCs were detected in boring GP-11 above RSR criteria between one and three ftbgs. A low concentration of ETPH was detected below criteria. Groundwater results from GP-6 detected dissolved arsenic at a concentration above the surface water effluent limit. ETPH and toluene were detected but below criteria. ETPH was also detected in GP-13 but below criteria.

Based on the groundwater results, and numerous reported LUSTs on the Site, the entire project limits were designated as an area of environmental concern. Low level concentrations of ETPH, VOC, and/or SVOCs were detected in borings GP-1, GP-3, GP-10, GP-12, GP-14, and GP-15 at depths ranging from one to three ftbgs or four to eight ftbgs.

4.5 Phase I Environmental Site Assessment, TRC Environmental Corporation, September 4, 2012

A total of 51 AOCs, including 4 RECs were identified by TRC in 2012. These environmental concerns/conditions were generally associated with past/present hangars where airplane maintenance, repair and refueling activities were completed as well as past and present USTs, ASTs, oil/water separators, associated piping and/or dispensing equipment.

The information contained in the 2012 Phase I ESA was reviewed for consistency with current Site conditions and records obtained during the completion of this Phase I ESA. Notable information from the 2012 Phase I ESA has been incorporated into this report. The AOC/REC list provided in the 2012 Phase I ESA was refined in this Phase I ESA.

4.6 UST Closure Letter Report, Zuvic, Carr, and Associates Consulting Engineers, May 16, 2019

A 4,000-gallon gasoline UST, a 4,000-gallon diesel UST, associated dispensers and piping were removed from the Site in 2019. The diesel UST was removed on April 24, 2019 in good condition. The gasoline UST was subsequently removed on April 29, 2019 in good condition. Three unknown pipes (not associated with the UST system) were discovered during the excavation at approximately three ftbgs. The pipes were removed along with the dispensers in the area. Staining or petroleum odors were not observed during the removal activities. A concrete pad was observed below the USTs at approximately 11 ftbgs.

Confirmatory soil sampling revealed polycyclic aromatic hydrocarbons (PAHs) above the CTDEEP Remediation Standard Regulation (RSR) criteria in soil collected below the diesel dispenser at 3.5 ftbgs. Soil was excavated below the dispenser, resampled at five ftbgs, and found to contain concentrations of PAHs below RSR criteria. A total of 13.77 tons of impacted soil was excavated for off-site disposal. ETPH was detected at low concentrations below RSR criteria.

Groundwater was observed at approximately seven ftbgs within the excavation. Two samples were collected and noted with a petroleum odor but no sheen. ETPH and total xylenes were detected in groundwater at concentrations just above the Surface Water Protection Criteria (SWPC). PAHs were detected but at concentrations below RSR criteria. Based on the results, the excavation was backfilled and paved.

4.7 HBMA Reports

While HBMA is not included as part of the scope for the Phase I ESA, the following reports were provided by the CAA:

- Asbestos Inspection Report for Brainard Airport Administration (BPW No. 21344) (EA No. 1064), Versar Risk Management Inc., December 1986;
- Asbestos Inspection for Department of Transportation Brainard Airport Maintenance Garage Building #85-003 Brainard Road, Hartford, Connecticut, EnviroMed Services, Inc., October 10 and 11, 2001;
- Lead Inspection Report for Department of Transportation Building #85-003 (Building #3) Brainard Airport Garage, EnviroMed Services, Inc., October 10, 2001;
- Lead Inspection Report for Department of Transportation Buildings #85-002 & #85-004 Brainard Fire Hangar and Crash Unit Brainard Road, Hartford Connecticut, EnviroMed Services, Inc., October 11, 2001;
- Asbestos Inspection for Department of Transportation Brainard Airport Fire Hangar Building #85-002 Crash Unit Building #85-004 Brainard Road, Hartford Connecticut, EnviroMed Services, Inc., October 10 and 11, 2001; and
- 251 Maxim Road, Hartford, CT – Pre-Demolition Hazardous Building Materials Survey, Stantec, October 16, 2020.

Section 5
Records Review

The purpose of the records review is to obtain and review records that will help identify RECs and AOCs in connection with the site. Some records reviewed pertained not only to the site, but also to properties within an additional approximate minimum search distance in order to help assess the likelihood of site environmental impacts from migrating hazardous substances or petroleum products. Unless stated otherwise the approximate minimum search distances listed in the table below were as specified in the ASTM Phase I ESA Standard.

5.1 Standard Environmental Records Search

A database search report that identifies sites listed in state and federal databases within the ASTM-required radii was obtained for the site from Environmental Data Resources, Inc. (EDR) on February 13, 2023. A copy of the complete EDR report is provided as Appendix F.

The report includes the following standard databases specified by the ASTM Phase I protocol:

Database Searched	Search Radius (mile)	Subject Site Listed	Sites Listed
Federal National Priority List (NPL)	1.0	No	0
Federal Delisted NPL	0.5	No	0
Federal CERCLIS List	0.5	No	0
Federal CERCLIS NFRAP List	0.5	No	1
RCRA CORRACT Facilities	1.0	No	4
RCRA non-CORRACTS TSD Facilities	0.5	No	1
RCRA Generators	Site & Abutting	Yes	11
Federal Emergency Response Notification System (ERNS)	Site Only	No	0
Federal Institutional Controls/Engineering Control Registry	Site Only	No	0
State (and Tribal) Hazardous Waste Sites (SHWS)/State-Equivalent NPL & CERCLIS Sites	1.0	No	1
State (and Tribal) Listed Landfills and Solid Waste Facilities	0.5	No	3
State (and Tribal) Leaking USTs	0.5	Yes	24
State (and Tribal) Registered UST/AST	Site & Abutting	Yes	21
State (and Tribal) Institutional Controls/Engineering Control Registries	Site Only	No	0
State (and Tribal) Voluntary Cleanup	0.5	No	6
State (and Tribal) Brownfields	0.5	No	4

5.1.1 Subject Site

The Site is listed in the EDR report under the following databases: CT &, RI MANIFEST, CT National Pollutant Discharge Elimination System (NPDES), CT UST, CT Recovered Government Archive (RGA) LUST/LUST, CT Contaminated or Potentially Contaminated Sites (CPCS), the Facility Index System (FINDS), Enforcement and Compliance History Online (ECHO), EDR Historic Auto, Leachate and Wastewater Discharge System (LWDS), Former Use Defense Sites (FUDS), Unexploded Ordinance Sites (UXO), and RCRA Non-Generator/No Longer Regulated (NLR). Site names listed include CT State of DOT Hartford, Brainard Airport, ConnDOT, Air One Inc., Million Air, Atlantic Aviation Inc., Charter Oak Aviation, Brainard Field, Referred to US Army Engineering and Support Center (CEHNC), Corporate Air Inc., Parcel F, National Guard Armory, and Brainard OMS-7A. The Site listings are associated with 233, 239, and 269 Maxim Road, 20 and 58 Lindbergh Drive, and Maxim Road. The following section identifies the database, Site name, and address associated with the listing, as well as a brief description of the record.

- MANIFEST
    - Refer to Table 5.1 for a record of manifests generated from the Site.

Table 5.1 Manifests

Generator	Manifest ID	Generation Date	Quantity	Substance	Disposal Facility
CT State of DOT Hartford – 233 Maxim Road	CTF0245107	January 10, 1994	140 pounds	Mercury	East Coast Environmental Service Corp. New Haven, CT
Air One Inc – Brainard Airport	RIG0195821	May 21, 2002	15 gallons	D001-Ignitable Waste	Chem-Pak Corporation Cranston, RI
	RIG0198789	July 30, 2002			
	RIG0200310	August 27, 2002			
	RIG0201528	October 16, 2002			
	RIG0206633	January 23, 2003			
Air One Inc – 20 Lindbergh Drive	MAH401908	May 20, 1994	320 gallons		United Oil Recovery Meriden, CT
	CTF0375659	October 5, 1994	250 gallons		
	CTF0408027	April 3, 1995	100 gallons		
Charter Oak Aviation – Brainard Airport	CTF0042338	August 28, 1991	750 gallons		

Generator	Manifest ID	Generation Date	Quantity	Substance	Disposal Facility
Charter Oak Aviation – Brainard Airport	CTF0123861	November 25, 1992	650 gallons	D001-Ignitable Waste	United Oil Recovery Meriden, CT
	CTF0223396	April 13, 1993	720 gallons		
	CTF0284432	December 10, 1993	785 gallons		
	CTF0364675	June 27, 1994	600 gallons		
	MAH428081	February 6, 1995			
	CTF0431627	June 26, 1995	881 gallons		
	CTF0463854	July 26, 1995	150 gallons		
	CTF0536319	August 14, 1996	600 gallons		
Corporate Air Inc. – Brainard Airport	CTA0074993	July 17, 1985	2,500 gallons		

- RCRA Non-Generator/NLR
    - Million Air – 58 Lindbergh Drive
        - The Site is listed in the database with an EPA ID CTR000008599 that no longer generates hazardous waste as of 2013. In 1999, Million Air met the definition of a conditionally exempt, small quantity generator.
    - Air One Inc. – Brainard Airport
        - The Site is listed in the database with an EPA ID CTD108956616 that no longer generates hazardous waste as of 2002. The facility previously generated D001-Ignitable Waste. In 1989, Air One Inc. met the definition of a conditionally exempt, small quantity generator.
- EDR Historic Auto
    - Atlantic Aviation Inc. – 20 Lindbergh Drive
        - The Site is listed in the database from 2002 until 2014 as a hangar and other aircraft storage facility.
    - Charter Oak Aviation Inc. – 58 Lindbergh Drive
        - The Site is listed in the database from 1996 until 2001 as a hangar and other aircraft storage facility.
- CPCS

- Brainard Airport – 233 Maxim Road
  - The Site is listed in the database due to a LUST. Comments include multiple spill reports (Case No. 88-3422, 90-843, 92-3801, and 93-7162). Spill report 88-3422 indicates that a 1,000-gallon diesel tank failed a tightness test on August 1, 1988 and the tank was 31 years old. The tank was reportedly pumped out. Spill report 90-843 states that gasoline was detected in soil. Additional information was not included. LUST status is complete, meaning no significant environmental hazards remain and meets the EPA "LUST Cleanup" criteria.

- NPDES
  - CT State of DOT Hartford – 233 Maxim Road
    - Permit GVM001667 was issued on November 14, 2013 and expired on January 23, 2021 for vehicle maintenance wastewater. The Site also had a former permit (GVM000042). This permit was issued for an additional building with a new oil/water separator. The former permit was incorporated into the new GVM001667.
  - Brainard Airport – 233 Maxim Road
    - Permit GSW001457 was issued on November 15, 1995 and expired on October 1, 1997 for a wastewater general permit.
    - Permit GVM000042 was issued on July 13, 2001 and expired on January 23, 2011 for vehicle maintenance wastewater. The permit description indicates a renewal permit ID (GVS000648).

- UST
  - Brainard Airport – 233 Maxim Road
    - Refer to Table 5.2 below for UST information.

Table 5.2 Historical UST Inventory – 233 Maxim Road

Tank ID	Size	Tank Material	Substance	Installation Date	Removal Date	Comments
A1	4,000	Asphalt Coated or Bare Steel	Gasoline	01/01/1950	01/01/1983	Removed from the ground
A2						
A3						
A4						
A5						
A6						
A7	10,000			1967	1990	
A8						
A9						
A10						
D1	2,000	Asphalt Coated or Bare Steel	Diesel	01/01/1965	08/01/1988	
D2	4,000	Fiberglass		08/01/1988	02/11/2019	

Tank ID	Size	Tank Material	Substance	Installation Date	Removal Date	Comments
		Reinforced Plastic				
F1	2,000	Asphalt Coated or Bare Steel	No. 2 Fuel Oil	01/01/1960	08/01/1988	Removed from the ground
R1			Gasoline	01/01/1977		
U1	4,000	Fiberglass Reinforced Plastic		08/01/1988	02/11/2019	
W1	250	Asphalt Coated or Bare Steel	Used Oil	01/01/1965	08/01/1988	
11	4,000	Not Reported	Not Reported	08/01/1988	04/01/1998	

- UST
    - Brainard Airport – 58 Lindbergh Drive
        - Refer to Table 5.3 below for UST information.

Table 5.3 Historical UST Inventory – 58 Lindbergh Drive

Tank ID	Size	Tank Material	Substance	Installation Date	Removal Date	Comments
B-2	6,000 (potentially 4,000)	Coated & Cathodically Protected Steel (sti-P3)	Aviation Gasoline	10/01/1984	11/01/1998	Removed from the ground
C-3						
D-4						
E-5						
F-6						
G-7						

- UST
    - Parcel F – Brainard Airport
        - Refer to Table 5.4 below for UST information.

Table 5.4 Historical UST Inventory – Parcel F (Charter Oak Aviation, Inc.)

Tank ID	Size	Tank Material	Substance	Installation Date	Removal Date	Comments
A1	10,000	Asphalt Coated or Bare Steel	Gasoline	01/01/1950 *possibly 1973	01/01/1983	Removed from the ground

- UST
    - National Guard Armory – Maxim Road
        - Refer to Table 5.5 below for UST information.

Table 5. 5 Historical UST Inventory – Parcel F (Charter Oak Aviation, Inc.)

Tank ID	Size	Tank Material	Substance	Installation Date	Removal Date	Comments
A1	5,000	Asphalt Coated or Bare Steel	Heating Oil	01/01/1955	12/01/1989	Removed from the ground
A1R1	5,000	Coated & Cathodically Protected Steel (sti-P3)		12/01/1989	09/01/1998	
B1	2,000		Gasoline	01/01/1985	12/01/1995[4]	
C2	1,000	Asphalt Coated or Bare Steel	Diesel	06/01/1974	12/01/1989	Removed from the ground
C2R1	3,000	Coated & Cathodically Protected Steel (sti-P3)		12/01/1989	09/01/1998	
D1 (JP-4)	1,500	Asphalt Coated or Bare Steel	Gasoline	01/01/1955	Not Reported	Tank filled with inert material[5]

- LUST
    - (Site Name Not Listed) – 233 Maxim Road
        - The Site is listed for a LUST (Case No. 0090-00843) for a release of gasoline (Spill No. 64-8620) on March 19, 1990. A second release of diesel is also recorded under the same Spill No. documented on October 25, 1988. Each tank and associated piping were determined to have caused the releases during their removal. LUST status is complete, meaning no significant environmental hazards remain and meets the EPA "LUST Cleanup" criteria.

[4] UST B1 was also reportedly removed September 1, 1998. The December 1, 1995 date is believed to be a clerical error.
[5] The 1997 Storch Task 120 report states this tank was removed from the ground, not abandoned in place.

- Brainard OMS-7A – 269 Maxim Road
  - The Site is listed for a LUST (Case No. 49370) for a release on September 14, 1998. Comments indicate a release of heating oil from a UST. LUST status is pending, meaning a release is suspected but not yet confirmed. Additional information was not available in the listing.
- (Site Name Not Listed) – 233 Maxim Road (239 Maxim Road)
  - The Site is listed for a LUST (Case No. 2019-01943) of gasoline and diesel (Spill No. 64-8620) during UST(s) removal. Approximately 13.77 tons of soil was impacted from the release documented on April 30, 2019.

- RGA LUST
  - Brainard Airport – 233 Maxim Road
    - The Site is listed in the database for LUST incidents for the years 1996, 2002 through 2004, 2006, and 2008 through 2012.
- LWDS
  - ConnDOT – Maxim Road (east of intersection)
    - The Site is listed with a leachate and wastewater number (4005009) for active discharge. The Site is also referred to as Hartford Brainard Airport Facility No. 37.
- FUDS
  - Brainard Field – No Address Listed
    - The Site is listed in the database with FUDS No. D01CT0981 and Federal Facility ID CT9799F9036. The former Brainard Field was used by the CT National Guard beginning in 1923. The United States leased approximately 420 acres from the City of Hartford starting around 1940 as a landing for the Army, Navy, and Marine Corps planes. The lease was cancelled on January 13, 1945. The Site is currently owned by the State of Connecticut and retained ~200 acres. The other acreage is owned by multiple other entities. Additional information was not provided in the listing.
- UXO
  - Referred to CEHNC – No Address Listed
    - The Site is listed for a Department of Defense (DOD) component under the FUDS database. This was referred to the CEHNC in Huntsville Center with Site ID 01OEW. The Site type is listed as unexploded munitions and ordnance area.
- FINDS
  - Brainard Airport – 233 Maxim Road
    - FINDS is generally a pointer database to other sources of environmental information. The Site is listed with a Facility ID of 110030381156 under the Connecticut Site Information Management System (SIMS) that harmonizes environmental information for a property and the Integrated Compliance

Information System (ICIS) that identifies enforcement and compliance information of most EPA programs.

- Million Air – 58 Lindbergh Drive
  - The Site is listed with a Facility ID of 110002497511 under RCRA. Violations were not identified for the facility.

- ECHO
  - Brainard Airport – 233 Maxim Road
    - The enforcement and compliance summary identifies that the Site is subject to the Clean Water Act (CWA) with a minor permit (CTGSI0915) and RCRA regulatory programs. One formal enforcement action was identified for RCRA under the ICIS. The violation was administrative (Case No. 01-2018-8001) issued on November 21, 2017 for failing to provide adequate monthly monitoring of USTs.
    - A Pollutant Loading Report states that the receiving water of the Site (the Connecticut River) is listed as impaired due to the presence of pathogens and PCBs.

5.1.2 Surrounding Properties

Tighe & Bond reviewed relevant files for those properties within the ASTM search radii which, due to their regulatory status (i.e. open or closed), distance and/or direction, may have the potential to environmentally impact the site. The EDR report identified numerous properties within the databases and search radii described above in Section 5.1. Only listings deemed environmentally relevant are discussed below.

5.1.2.1 Connecticut Light and Power (CL&P), Connecticut Resources Recovery authority (CRRA), Mid-CT Resource Recovery Facility (Currently MIRA), 100 Reserve Road/300 Maxim Road/20 Reserve Road, Northern Adjacent Parcel

The adjacent northern property is listed in the CT UST, CT LUST, CT SPILLS, CT Manifest, CT NPDES, CT ENG CONTROLS, CT AUL, CT ASBESTOS, CT Significant Environmental Hazard (SEH), PFAS ECHO, and CT/US BROWNFIELDS databases.

- UST
  - The property previously utilized a 2,000-gallon diesel UST (A) installed on December 1, 1988 and removed from the ground November 1, 2000.

- LUST
  - The property is listed for a LUST (Case No. 59179) for a release of diesel (Spill No. 2000-09021) on November 29, 2000 during removal of a UST. Additional information is not provided in the listing.

- SPILLS
  - Refer to Table 5.6 for a list of spills at the adjacent property.

Table 5.6 Spills

Date	Spill No.	Release Quantity	Comments
July 28, 1999	99-04965	25 Gallons	Hydraulic oil released from a hose and container failure.
March 30, 2000	2000-01993	Not Report	A strong chemical odor was reported at the property. Additional information is not provided in the listing.
February 28, 2001	2001-01337	Not Report	An unknown amount of a substance was reported in the trash. CTDEEP Radiation division was contacted. Additional information is not provided in the listing.
April 11, 2002	2002-02270	Not Report	A propane tank exploded on the property. Additional information is not provided in the listing.
September 10, 2009	2009-05121	6 Gallons	Hydraulic oil released from a hose failure.
June 10, 2011	2011-03147	5 Gallons	Hydraulic oil released from a hose failure.
March 12, 2012	2012-01168	Not Reported	A release reportedly did not occur however sewage was reported per their solid waste permit. Additional information is not provided in the listing.
April 30, 2012	2012-02094	5 Gallons	Transmission oil released from a container failure. Some of the release made it to a nearby catch basin.
October 31, 2013	2013-05796	10 Gallons	Hydraulic oil released from a motor vehicle accident.
January 8, 2015	2015-00097	40 Gallons	Hydraulic oil released from a hose failure.
April 1, 2015	2015-01418	3 Gallons	Hydraulic oil released within the building from a hose failure.
November 7, 2015	2015-05926	Not Reported	A release of fire suppression runoff occurred after a fire in the mobile shredder containing solid trash. Water was reportedly used to fight the fire that then entered a storm drain.
April 17, 2017	2017-01809	Not Reported	A propane tank exploded after going through the shredder causing a fire.
March 30, 2022	2022-01283	Not Reported	A fire occurred at the facility noted from propane.

- MANIFEST
    - Manifest: 000439570JJK

        - On January 17, 2007, 490 pounds of flammable liquid (D001-Ignitable Waste) and 80 pounds of corrosive liquid (D002 – Corrosive Waste) was disposed of at Northland Environmental, Inc. in Providence, RI.

- NPDES
    - The property has had several historical permits for either sewer discharge or industrial stormwater.
- CT ENG CONTROLS
    - The property had an engineered control under the PTP. The primary concern on the property is mercury.
- CT AUL
    - An Environmental Land Use Restriction ELUR was placed on the property April 18, 2018.
- CT ASBESTOS
    - ACM was removed from the property in 2019.
- SEH
    - Pollution was detected in groundwater what discharges to a surface water body that may have posed a risk to aquatic life. Groundwater was sampled for site specific conditions and determined to not significantly impact surface water and aquatic life. No further abatement action was deemed necessary.
- PFAS ECHO
    - An EPA dataset indicates this property may have handled or had a release of PFAS.
- CT/US Brownfield
    - The property is listed as an EPA funded brownfield project.

Based on the extensive environmental history, and specifically the engineered control for mercury, known groundwater impacts, and potential PFAS contamination, there is potential that releases from this property may have impacted Site soils and/or groundwater.

5.1.2.2 Central Auto & Transport, 195 Maxim Road, West-Northwestern Adjacent Parcel

The adjacent west-northwestern property is listed in the CT SPILLS and CT MANIFEST databases.

- SPILLS
    - August 25, 2011 – Spill No. 2011-04950 – Four gallons of motor oil released to the road from a leak.
    - December 20, 2020 – Spill No. 2020-05701 – An unquantified amount of motor vehicle fluids and water to extinguish a fire released to the ground surface.
- MANIFEST

- A manifest was generated on April 3, 2017. Additional information is not provided in the listing.

Based on the identified information, proximity to the Site, and presumed groundwater flow to the east-southeast, environmental concerns associated with this property are not likely to impact Site soils and/or groundwater due to the minor quantities associated with each historical release.

5.1.2.3 Tucker Co. (Tucker Mechanical of Division of EMCOR), 189 Maxim Road, West-Northwest, Adjacent Parcel

The property is listed in the CT PROPERTY (Transfer ACT Program) and CT MANIFEST databases.

- CT PROPERTY
  - On February 2, 2007, the property entered the Transfer Act Program after filing a Form III (indicative of a release). The property was verified by an LEP dated May 5, 2015. Additional information was not provided in the listing.
- MANIFEST
  - Manifest: CTC0207776
    - On August 22, 1988, 1,100 gallons of waste liquid (D001-Ignitable Waste) was disposed of at East Coast Environmental Service Corp. in New Haven, CT.
  - Manifest: CTC0177456
    - On June 29, 1990, 110 gallons of waste combustible liquid (D001-Ignitable Waste) and 110 gallons of F002 (spent halogenated solvents) was disposed of at Solvents Recovery Service of New England Inc. in Southington, CT.

Based on the identified information, and specifically the Form III filing, proximity to the Site, presumed groundwater flow to the east-southeast, there is potential for historical releases to impact Site soils and/or groundwater. However, the Site was verified by an LEP in 2015 and therefore the potential for environmental impact is considered low, as any releases would have been delineated and remediated as applicable.

5.1.2.4 Environmental Health Lab/CIGNA, 94 Murphy Road, Western Adjacent Parcel

The adjacent western property is listed in the CT MANIFEST database.

- MANIFEST
  - Several manifests were observed generally between 1987 and 2016. The property generated up to 200 pounds of D001-Ignitable Waste and F003 (spent non-halogenated solvents) several times. Minor quantities of mercury, lead, chromium, corrosive wastes, and reactive wastes have been generated.

Based on the identified information, proximity to the Site, and a lack of identified spills or remedial activities, environmental concerns associated with this property are not likely to impact Site soils and/or groundwater.

5.1.2.5 Tommy's Garage, 120 Murphy Road, Western Adjacent Parcel

The adjacent western property is listed in the CT MANIFEST, RCRA-Very Small Quantity Generator (VSQG), FINDS, and ECHO databases.

- RCRA-VSQG
    - The property is listed with an EPA ID CTD052538493 as a conditionally exempt small quantity generator of D001-Ignitable waste since at least 1989.
- MANIFEST
    - Numerous manifests were observed generally between 1994 and 2016. The property generated typically between 15-20 gallons of D001-Ignitable Waste several times a year. Similar quantities of D018-Benzene, D039-Tetrachloroethylene, and D040-Trichlorotheylene were also generated.
- FINDS
    - The property is listed under the RCRA program.
- ECHO
    - Enforcement or compliance violations were not identified for the property.

Based on the identified information, proximity to the Site, and a lack of identified spills or remedial activities, environmental concerns associated with this property are not likely to impact Site soils and/or groundwater.

5.1.2.6 Eli Whitney Regional Vocational High School, 110 Murphy Road, Western Adjacent Parcel

The adjacent western property is listed in the CT MANIFEST database.

- MANIFEST
    - Several manifests were observed generally between 1992 and 1995. The property has generated three gallons of nitric acid (D001-Ignitable Waste), five gallons of formic acid (U123), 130 gallons of waste paint related material (D001-Ignitable Waste), 55 gallons of waste ethyl alcohol solution (D001-Ignitable Waste), and between 55-165 gallons of F003 (spent nonhalogenated solvents).

Based on the identified information, proximity to the Site, and a lack of identified spills or remediation activities, environmental concerns associated with this property are not likely to impact Site soils and/or groundwater.

5.1.2.7 FleetPride, 130 Murphy Road, West-Northwestern Adjacent Parcel

The adjacent west-northwestern property is listed in the CT MANIFEST database.

- MANIFEST
    - A manifest was generated on March 10, 2011. Additional information is not provided in the listing.

Based on the identified information, proximity to the Site, and a lack of identified spills or remedial activities, environmental concerns associated with this property are not likely to impact Site soils and/or groundwater.

5.1.2.8 Highland Associates, 134 Murphy Road, Western Adjacent Parcel

The adjacent western property is listed in the CT UST, CT SPILLS, and CT MANIFEST databases.

- UST
    - The property previously utilized a 4,000-gallon gasoline UST (A1), a 4,000-gallon gasoline UST (A2), and a 500-gallon used oil UST (B3). Each UST was installed May 1, 1978 and removed from the ground on November 1, 1983.
- SPILLS
    - July 8, 2017 – Spill No. 2017-03404 – Approximately four gallons of hydraulic oil released due to a hose failure.
- MANIFEST
    - Manifest: CTC0265994
        - On July 26, 1989, 1,047 gallons of D001-Ignitable Waste was disposed of at United Soil Recovery Inc. in Meriden CT.

Based on the identified information, proximity to the Site, and a lack of identified LUSTs, or remedial activities, environmental concerns associated with this property are not likely to impact Site soils and/or groundwater.

5.1.2.9 Dalene Flooring, 244 Murphy Road, Western Adjacent Parcel

The adjacent western property is listed in the RCRA-VSQG database.

- RCRA-VSQG
    - The property is listed with an EPA ID CTP00033836 as a conditionally exempt small quantity generator of D001-Ignitable Waste as of 2018.

Based on the identified information, proximity to the Site, and a lack of identified spills or remedial activities, environmental concerns associated with this property are not likely to impact Site soils and/or groundwater.

5.1.2.10 M Q S Inspection Inc., 230 Murphy Road, Western Adjacent Parcel

The adjacent western property is listed in the RCRA Non-Generator/NLR, CT MANIFEST, RI MANIFEST, Finds, and ECHO database.

- RCRA Non-Gen/NLR
    - The property is listed in the database with an EPA ID CTD05258733 that no longer generates hazardous waste. The property previously generated D002-Corrosive Waste and F001-Spent Halogenated Solvents as a Large Quantity Generator from 1990 through 1996. A Consent Order was issued (CO 795) for violations observed in 1995 and 1997. Additional information was not provided in the listing.
- FINDS
    - The property is listed under the RCRA program.
- ECHO
    - Enforcement or compliance violations were not identified for the property.
- MANIFEST

- Several manifests were observed generally between 1991 and 1996. The property has historically generated between 3,000 and 4,000-gallons of nitric acid or nitric acid/ferric chloride multiple times a year. The property generated 55 gallons of waste petroleum distillate (D001-Ignitable Waste), 55 gallons of corrosive liquid (D002-Corrosive Waste), five gallons and 14 pounds of silver (D011), 50 gallons of F002 (spent halogenated solvents), and a total of 14,969 gallons of D002 in the mid-1990s.

Based on the identified information, and specifically the Consent Order issued for the property, proximity to the Site, and presumed groundwater flow to the east-southeast, there is potential for releases to impact Site soils and/or groundwater. The property historically utilized and stored large quantities of hazardous waste that may have resulted in a release(s).

5.1.2.11 Northeast Printing Plates, 280-320 Murphy Road and 306 Murphy Road, West-Northern Adjacent Parcel

The adjacent northeast property is listed in the RCRA Non-Generator/NLR, FINDS, ECHO, CT MANIFEST, NY MANIFEST, CT Site Discovery and Assessment Database (SDADB), CT PROPERTY, and per-and polyfluoroalkyl subtends (PFAS) ECHO databases.

- RCRA Non-Generator / NLR
  - The property is listed in the database with an EPA ID CTD065531816 that no longer generates hazardous waste as of 2003. The property previously generated D001-Ignitable Waste and U186-1,3-Pentadiene or 1-Methylbutadiene as a conditionally exempt small quantity generator since 1980.
- FINDS
  - The property is listed under the RCRA program.
- ECHO
  - Enforcement or compliance violations were not found.
- MANIFESTs
  - Several manifests were observed generally between 1987 and 1994. Typically around 90 to 100 gallons of waste perchloroethylene (F002-halogenated solvents) was generated annually. The largest generation observed was 180 gallons in 1992. The property also generated 110 gallons of waste cleaning compound liquid in 1994.
- SDADB
  - The property is listed with a Remediation ID 2647. The property was previously in the Transfer Program and was verified by an LEP on October 29, 1993. Additional information was not provided in the listing.
- CT PROPERTY
  - On January 24, 1994, the property entered the Transfer Act Program after filing a Form I (indicative that a release had not occurred). The Remediation ID was stated as 1955. Additional information was not provided in the listing.
- PFAS ECHO

- An EPA dataset indicates this property may have handled or had a release of PFAS.

Based on the identified information, proximity to the Site, and presumed groundwater flow to the east-southeast, there is potential for environmental concerns associated with this property to impact the surrounding area, including Site soils and/or groundwater concerning PFAS.

5.1.2.12 W.E. Andrews Co. Inc. of CT, 206 Murphy Road, Western, Adjacent Parcel

The adjacent western property is listed in the CT SDADB, CT MANIFEST, NY MANIFEST, RCRA Non-Generator/NLR, FINDS, and ECHO databases.

- SDADB
  - The property is listed with a Remediation ID 4483. The property was previously in the Transfer Program and was verified by an LEP on November 17, 1997. Additional information was not provided in the listing.
- MANIFEST
  - Several manifests were observed generally between 1995 and 2000. Between 165 and 270 gallons of waste cleaning compound liquid (D001-Ignitable Waste) was generated several times a year. Flammable liquid was also generated (D001) at quantities around 300 gallons per event.
- RCRA Non-Generator/NLR
  - The property is listed in the database with an EPA ID CT5000001214 that no longer generates hazardous waste as of 2002. The property previously generated D001-Ignitable Waste, U055-Benzene (methyl ethyl), and U230-Benzene (dimethyl or xylene) as a small quantity generator since 1994. A generation in 1999 included 165 gallons of waste cleaning liquid as F003 (non-halogenated solvents)
- FINDS
  - The property is listed under the RCRA program.
- ECHO
  - Enforcement or compliance violations were not found.

Based on the identified information, and specifically the SDADB listing, proximity to the Site, presumed groundwater flow to the east-southeast, there is potential for releases to impact Site soils and/or groundwater. Although the Site was verified by an LEP in 1997 and the potential for environmental impact associated with releases prior to the 1997 Verification is considered low, potential Transfer Act triggering operations appeared to have continued since that time (based on hazardous waste generation dates). However, there have been no reported spills or new database entries in connection with this property and potential environmental concerns associated with this property is not likely to impact Site soils and/or groundwater.

5.1.2.13 Crosier Business Forms, 320 Murphy Road, West-Southwest-Northern Adjacent Parcel

The adjacent west-southwest-northern property is listed in the CT MANIFEST database.

- MANIFEST

- Several manifests were observed generally for 1990. The property has generated various hazardous wastes including five gallons of flammable liquid (D001-Ignitable Waste), 40 to 120 pounds of corrosive liquid (D002-Corrosive Waste), 900 pounds of waste flammable liquid (D001), 10 pounds of compressed gas (D001), five gallons of waste petroleum distillate (D001), five pounds of waste oxidizer (D001), five gallons of waste liquid with methylene chloride (F002), and 150 gallons of waste tetrachloroethylene (U-210).

Based on the identified information, proximity to the Site, and a lack of identified spills or remediation activities, environmental concerns associated with this property is not likely impacting Site soils and/or groundwater.

5.1.2.14 Murphy Road Recycling, Inc., 123-143 Rear Murphy Road, Approximately 384 Feet West-Northwest from the Site

The property is listed in the solid waste facility (SWF)/land fill (LF) database.

- SWF/LF
  - The property has a permit to operate as a volume reduction facility. The permit expired on June 28, 2009.

Based on the identified information, proximity to the Site, and a lack of identified spills or remediation activities, environmental concerns associated with this property are not likely to impact Site soils and/or groundwater.

5.1.2.15 United States Postal Service, 70 Murphy Road, Western Adjacent Parcel

The adjacent western property is listed in the CT SPILLS and CT MANIFEST databases.

- SPILLS
  - December 21, 2001 – Spill No. 2001-10812 – A package with unidentified white powder was found and sampled. Additional information was not provided in the listing.
- MANIFEST
  - One manifest was observed for 700 and 230 pounds of mercury (D009) generated on March 27, 2000 and disposed of at Northeast Lamp Recycling Inc. in East Windsor, CT.

Based on the identified information, proximity to the Site, and a lack of identified spills or remediation activities, environmental concerns associated with this property are not likely to impact Site soils and/or groundwater.

5.1.2.16 Mid-CT Regional Recycling Center (CRR/Amandi Services), 211 Murphy Road, Approximately 390 Feet West-Northwest of the Site

The property is listed in the PFAS ECHO, CT SPILLS, CT MANIFEST, and CT NPDES database.

- PFAS ECHO
  - An EPA dataset indicates this property may be handling or have had a release of PFAS.
- SPILLS

  - May 26, 2005 – Spill Case No. 200503245 – 20 gallons of hydraulic oil released due to broken hose.
  - May 3, 2010 – Spill Case No. 201002585 – Less than five gallons of hydraulic oil released from a motor vehicle accident.
  - January 5, 2012 – Spill Case No. 210200059 – Three gallons of hydraulic oil released from a hose failure.
  - October 23, 2012 – Spill Case No. 201205797 – Fire and smoke was reported within the building.
  - December 8, 2016 – Spill Case No. 201606672 – Less than two gallons of hydraulic oil released from a hose failure.
  - July 19, 2017 – Spill Case No. 201703640 – One gallon of hydraulic oil released from a hose failure.
  - April 19, 2022 – Spill Case No. 202201544 – One gallon of hydrochloric acid released.
- MANFIESTs
  - In 2006, 330 gallons 250 pounds of D008-Lead liquid was generated from the property.
- NPDES
  - The property has a permit for stormwater industrial activities.

Based on the identified information, proximity to the Site, and presumed groundwater flow to the east-southeast, there is potential for this property to impact the surrounding area including Site soils and/or groundwater concerning PFAS.

5.1.2.17 O & G Industries, 260 Murphy Road, West-Northern Adjacent Parcel

The property is listed in the NY MANIFEST database however additional information is not provided in the listing.

Based on a lack of identified information, environmental concerns associated with this property are not likely to impact Site soils and/or groundwater.

5.1.2.18 All Waste Incorporated, 143 Murphy Road, Approximately 403 Feet West-Northwest of the Site

The property is listed in the CT UST, CT LUST, CT SPILLS, CT MANIFEST, NJ MANIFEST, RCRA-SQG, CT SWF/LF, and CT ASBESTOS databases.

- UST
  - The property is currently using a 4,000-gallon sti-P3 diesel UST (A1) and a 10,000-gallon sti-P3 diesel UST (B2) installed May 01, 1991.
- LUST
  - A LUST was reported for a release of 2,000-gallons of diesel (Case No. 2009-02057) on April 23, 2009.
- SPILLS
  - April 23, 2009 – Spill No. 2009-02057 – Approximately 2,000 gallons of diesel fuel released from an overfill. LUST status states cleanup initiated, meaning CTDEEP has been notified of corrective actions.

  - September 3, 2010 – Spill No. 201005328 – Approximately 500 gallons of diesel fuel released.
  - May 26, 2012 – Spill No. 201202634 – Approximately 54 gallons of diesel released from an overfill.
- MANIFEST
  - Several manifests were observed generally from 2005 to 2007. The property generated around 40 gallons of combustible liquid (D001-Ignitable Waste) multiple times a year. Other generations included 500 to 1,290 gallons of leaded liquid in 2001. Multiple manifests were observed from 2016 to 2018 however additional information was not provided in the listing.
- ASBESTOS
  - Asbestos containing material (ACM) was reportedly removed from the property in 2015.
- RCRA-SQG
  - The property is listed with an EPA ID CTR000501619 as a small quantity generator of D001-Ignitable Waste, D018-Benzene, D039-Tetrachloroethylene, and D040-Trichloroethylene since at least 2007. A general violation for transporters was observed in 2001.
- SWF/LF
  - The property is listed for handling construction and demolition waste, municipal solid waste, and recyclables.

Based on the identified information, proximity to the Site, and presumed groundwater flow to the east-southeast, there is potential for this property to impact the surrounding area including Site soils and/or groundwater. Several large quantity spills diesel spills have occurred on the property and the UST currently in use is beyond the typical 30-year life expectancy.

5.1.2.19 Healthcare Waste Solutions, Inc., 117 Murphy Road, Approximately 405 Feet West of the Site

The property is listed in the RCRA-Non-Gen/NLR, CT MANIFEST, and CT NPDES databases.

- RCRA Non-Gen/NLR
  - The property is listed in the database with an EPA ID CTR4000506535 that no longer generates hazardous waste as of 2007.
- MANIFEST
  - The property previously generated 55-gallons of D001-Ignitable Waste in 2000.
- NPDES
  - The property has a stormwater industrial activity permit that expires in 2024.

Based on the identified information, proximity to the Site, and a lack of identified spills or remediation activities, environmental concerns associated with this property are not likely to impact Site soils and/or groundwater.

5.1.2.20 Ryder Truck Rental, 99 Murphy Road, Approximately 406 Feet West of the Site

The property is listed in the RCRA-VSQG, CT MANIFEST, NY MANIFEST, NJ MANIFEST, FINDS, ECHO, CT CPCS, CT SPILLS, CT UST, CT LUST, and CT Voluntary Cleanup Program (VCP) databases.

- MANIFEST
    - A manifest from 1985 showed 150 gallons of D001-Ignitable waste had been generated from the property. Additional manifests were listed between 2016 and 2018 however, additional information was not provided in the listing.
- SDADB
    - The property is listed for hydrocarbon and/or fuel oil and non-chlorinated VOC wastes reported August 5, 1994.
- RCRA-VSQG
    - The property is listed with an EPA ID CTD162219646 as a conditionally exempt small quantity generator of F001 (spent nonhalogenated solvents), F002 (spent halogenated solvents), F003 (spent non halogenated solvents), F004 (spent nonhalogenated solvents), and F005 (spent nonhalogenated solvents) since at least 2003.
- FINDS
    - The property is listed under the RCRA and CT SIMS programs.
- ECHO
    - Enforcement or compliance violations were not found.
- UST
    - The property previously used multiple USTs, including several 10,000-gallon or 12,000-gallon USTs for motor fuels between the 1960s and 2019.
- LUST
    - A LUST was reported for a release of gasoline, diesel, and waste oil from UST(s) removal on September 1, 1989. Approximately nine cubic yards of impacted soil was removed from the property.
    - A LUST was reported for a release of waste oil on December 14, 1989.
    - A LUST was reported for a release of five gallons of diesel on June 13, 2018 from a spill bucket.
    - A LUST was reported for a release of motor oil on January 24, 2019 from a UST removal.
    - A LUST was reported for a release of gasoline and diesel on October 29, 2019 from a UST(s) removal.
- VCP
    - The property entered the VCP August 30, 2004 with Remediation ID 6383.
- SPILLS

- January 5, 2001 – Spill Case No. 200100165 – Approximately 30 gallons of diesel fuel released from an overfill.

Based on the identified information, and specifically the VCP and LUST information, proximity to the Site, and presumed groundwater flow to the east-southeast, there is potential for this property to impact the surrounding area including Site soils and/or groundwater.

5.1.2.22 Reliable Electric Motor Inc., 285 Murphy Road, Approximately 411 Feet West of the Site

The property is listed in the CT MANIFEST, NY MANIFEST, RCRA Non-Gen/MLR, FINDS, ECHO databases.

- MANIFESTS
  - Historic manifests show limited generation of 32-55-gallons of D001-Ignitable Wastes from the property. Five gallons of D006-Cadmium liquid waste was generated in 1999. Additional manifests were listed between 2013 and 2017 however, additional information was not provided in the listing.
- RCRA Non-Gen/NLR
  - The property is listed with an EPA ID CTD981893654 as a non-generated dated 1986. The property previously generated D000-Not Defined, D001-Ignitable Waste, and D002-Corrosive Waste.
- FINDS
  - The property is listed under the RCRA program.
- ECHO
  - Enforcement or compliance violations were not found.

Based on the identified information, proximity to the Site, and a lack of identified spills or remediation activities, environmental concerns associated with this property are not likely to impact Site soils and/or groundwater.

5.1.2.23 Barrieau Moving & St./Barrieau Express Inc., 301 Murphy Road, Approximately 413 Feet West of the Site

The property is listed in the CT UST, RCRA Non-Gen/NLR, and CT MANIFEST databases.

- UST
  - The property historically utilized several 4,000-gallon gasoline USTs between the 1980s and mid-1990s.
- RCRA Non-Gen/NLR
  - The property is listed with an EPA ID CTD00182982 as a non-generated dated 2012. The property previously generated D001-Ignitable Waste as a conditionally exempt small quantity generator in 1986.
- MANIFEST
  - The property historically generated 20-70 gallons of F003 (spent nonhalogenated solvents) since 1997. 1,000 pounds of D001-Ignitable Waste paint material was generated in 2004.

Based on the identified information, proximity to the Site, and a lack of identified spills or remediation activities, environmental concerns associated with this property are not likely to impact Site soils and/or groundwater.

5.1.3 Orphan Site Summary

Due to discrepancies in the location of some facilities in the databases arising from incorrect or incomplete addresses, some facilities may be listed as un-mappable (i.e., Orphan Sites). Fifteen orphan site listings were reviewed by Tighe & Bond. EDR provides live links to additional limited information for some of the orphan sites listed in their report.

Two listings in the Orphan Summary identify the Site in the following databases:

- RGA LUST
    - Brainard Airport – Brainard Road
        - The Site is listed in the database for LUST incident(s) for the years 1996, 2002 through 2004, 2006, and 2008 through 2011.
- CPCS
    - Million Airways – 20 Lindbergh Drive Brainard Road
    - The Site is listed in the database due to a LUST. Comments include Jet-A fuel, transportation, and tank and soil removal. LUST status is complete meaning no significant environmental hazards remain and meets the EPA "LUST Cleanup" criteria.
- LUST
    - Million Airways – 20 Lindbergh Drive Brainard Road
        - The Site is listed for a LUST (Case No. 35409) for a release of Jet-A fuel (Spill No. 99-00654) on January 26, 1999. LUST status is complete meaning no significant environmental hazards remain and meets the EPA "LUST Cleanup" criteria.

5.2 Local File Review

Tighe & Bond contacted municipal offices in the City of Hartford to obtain records relevant to the Site via available online resources. Specifically, Tighe & Bond contacted or reviewed information from the Clerk's office, Assessor's Office, Health Department, Planning and Zoning Department/Licenses and Inspections, Water Department, Fire Marshal, and Engineering Department/Public Works. Information obtained from these sources is summarized in the following sections. Copies of pertinent municipal records are provided in Appendix B.

5.2.1 City Clerk's Office

Tighe & Bond review available information via the online land records database available through the City of Hartford on March 20, 2023. A Statutory Quit Claim Deed between the State of Connecticut and the CAA on June 20, 2013 recorded in volume 6703, page 260. An Acknowledgment Agreement between the CAA and CT Hangar Association was observed dated May 28, 2014 recorded in volume 6817 on page 154. A Clearance Easement Agreement between the City of Hartford and CAA was observed dated December 21, 2022 in volume 8055 on page 215. A Temporary Encroachment Permit

between the MDC and the CAA was observed dated January 20, 2023 recorded in book 8060 on page 45.

5.2.2 Tax Assessor's Office

Tighe & Bond reviewed the Tax Assessor online database for the City of Hartford which included access to the current property field cards. The current owner of the Site is the State of Connecticut Airport Division - Aeronautics as previously discussed in Section 2. The property field cards are included in Appendix B.

Tighe & Bond contacted the Hartford Assessor's Office on February 8, 2023 via email regarding historical property cards. Tighe & Bond followed up on March 1, 2023 with a second email to which personnel responded the same day with several files as follows.

- Building 1 (Administrative Office – 251 Maxim Road) – The first floor of the building was constructed in 1928 and the second floor was an addition in 1948. The building was reportedly heated by oil. Occupancy use states office and a basement.

- Building 2 (Maintenance Garage – 233 Maxim Road) – The single-story structure was used to store and repair trucks. The building was reportedly heated by oil with unfinished floors. The year of construction is not included on the card.

- Building 3 (FBO Hangar H3 – 58 Lindbergh Drive) – The single-story structure was constructed in 1920 with an addition in 1962. The building was reportedly heated by gas.

- Building 4 (FBO Hangar H2 – Lindbergh Drive) – The single-story structure was constructed in 1967 and used as an airplane hangar with a note of repair activities. The building was reportedly heated by gas.

- Building 5 (FBO Hangar H1 – 20 Lindbergh Drive) – The single-story structure was constructed in 1956. The building was used as a flight school and for airplane service. The building was reportedly heated by gas.

- Buildings 6, 7, and 8 (T-Hangers #4, 5 and 6) – The single-story structure was constructed in 1969. Each building has storage for up to 10 small planes. The building was reportedly not heated. The floor consisted of concrete and crushed rock.

- Building 9 (State Police/Urban Search and Rescue – 269 Maxim Road) – The two-story structure was constructed in sometime in the 1930s. The office was reportedly heated by steam and the hangar was unheated.

- A Site plan prepared by Hoyle, tanner & Associates, Inc. dated November of 1986 depicts up to 12 existing buildings. Eight proposed buildings are depicted (including four hangars, the FAA tower, and three additional structures). A small building northeast of Buildings 11 and 12 was slated for removal. A former fuel farm is depicted east/southeast of Building 12 (located southeast of H3) as well as a fuel hydrant south of Building 9 (H2).

5.2.3 Health and Human Services

Tighe & Bond contacted Health and Human Services on February 8, 2023 via email regarding pertinent information for the Site. Tighe & Bond followed up with a second email on March 1, 2023 to which personnel from the Health Department responded the same day to resubmit the inquiry using the online request portal for Hartford. On March 6, 2023, Tighe & Bond received a message through the request portal that no records were identified for the Site.

5.2.4 Planning and Zoning Department/Licenses and Inspections

Tighe & Bond contacted the Planning and Zoning Department on February 8, 2023 via email requesting pertinent information the Site. Personnel from the department responded on February 8, 2023 that scanned documents for the Site can be found online via Hartford GIS mapping. Only documents pertaining to the environmental quality of the Site are discussed below. According to multiple building permit records, there have been several additions to buildings, as well demolition of former structures, throughout the Site. Tighe & Bond also contacted the Licenses and Inspections Department via the online Freedom of Information Act (FOIA) request system on March 1, 2023. Tighe & Bond received a response on March 13, 2023 that files would be available via the online GIS mapping. All files provided by the department are included in Appendix B.

- December 5, 1927 – Heating Division Application – An application (No. 1800) was approved for the installation of a 5,000-gallon heating oil UST at the Pratt and Whitney aircraft building (former location unknown). The tank was reportedly six by twenty-four feet.

- April 24, 1929 – Certificate of Occupancy – A building certificate indicates that zone 6 constructed under permit 401-G was occupied by a repair shop. An included sketch shows a metal shop adjacent to an aircraft hangar used by Pratt & Whitney (former location unknown).

- June 22, 1936 – Correspondence Letter – A letter from the Office of Board of Health Commission granted the installation of a septic tank at Brainard Field for the Descomb Company, temporarily, and to be connected to the sewer system when completed.

- November 10, 1936 – Lighting Plan – The layout for field lighting shows former police pistol range was located somewhere on the southern portion of the property when the airport was originally configured.

- April 9, 1941 – Certificate of Occupancy – A building certificate indicates that a light industrial building at Brainard Field, South Meadows, West Side of Aviation Road was occupied by a one-story machine shop.

5.2.5 Fire Department

Tighe & Bond contacted the Hartford Fire Marshal on February 8, 2023 via the online record request. Tighe & Bond followed up with the Fire Marshal on February 27, 2023 and received the following documents:

UST Notifications:

- July 20, 1987 – UST Notification and Sketch – The state form indicates tanks F1, D1, W1, and R1 were currently in use. F1 reportedly held fuel oil, D1 reportedly held diesel fuel, W1 reportedly held waste oil, and R1 reportedly held unleaded gasoline. The tanks were installed between 1960 and 1977. The sketch shows F1 located east of Building 85-003 (Maintenance Shop – 239 maxim Road). R1 is located southwest of Building 85-003. D1 is located southwest of Building 85-002 (Maintenance Garage – 233 Maxim Road) and W1 is located southeast of Building 85-002.

- Date Illegible – UST Notification and Sketch – The state form indicates two fiberglass reinforced plastic tanks (U1 and D2) are located southwest of Building 85-003 (labeled Maintenance) adjacent to the next building. An oil/water separator is also located on the east side of Building 85-003.

- Date Illegible – UST Notification – The state form indicates tanks F1, D1, W1, and R1 had been removed in August of 1988. Tanks U1 and D2 were installed in August of 1988 and were currently in use. U1 reportedly held 4,000-gallons of unleaded gasoline. D2 reportedly held 4,000-gallons of diesel fuel.

- April 5, 1990 – UST Notification – The state form indicates tanks A1 through A10 had been removed. Each tank reportedly held aviation fuel and were removed in 1983.

- January 14, 2015 – A UST notification form indicates that tanks U1 and D2 were currently in use. Each UST was installed on August 8, 1988. Typical life expectancy for a fiberglass tank is 30 years.

Letter Correspondence:

- February 28, 1990 – Removal of Aviation Fuel Tanks – A correspondence between the Fire Marshal and ConnDOT indicated the intent to remove six 4,000-gallon and four 10,000-gallon USTs starting March 13, 1990.

Building Records:

- April 18, 1972 – A building inspection of 233 Maxim Road (occupied by ConnDOT, Bureau of Aeronautics Administrative Building) indicated the building was heated by oil. Chemicals were not observed to be stored.

- May 7, 1996 – A building inspection of 58 Lindbergh Drive (occupied by Million Air office and lounge) indicated the building was heated by gas. An inspection of the same address but of the service hangar and office indicated the building was also heated by gas. Approximately 250-gallons of cleaning fluids stored in drums and smaller containers was observed in the southeast corner of the hanger. Chemicals were noted to be stored on the hangar floor.

Tier II (Emergency and Hazardous Chemical Inventory) Reports:

- 2005, 2011/2012 – The following chemical description was provided for 233 Maxim Road. Safety Datasheets (SDS) were provided for each substance, as well as for sodium chloride salt and No. 2 fuel oil.

    - Diesel Fuel

  - Unleaded Gasoline

- 2014 – The following chemical description was provided for 1 Lindbergh Drive.
  - Sulfuric Acid

The following documents were reviewed from the Fire Marshal by TRC during the 2012 Phase I ESA but were not available for review at the time of this report.

- Four historic USTs were identified on the Site in 1967 including a 1,000-gallon, 2,000-gallon, and 3,000-gallon petroleum USTs associated with the Hartford Airmotive business. The tanks were replaced with four 10,000-gallon USTs at the Site. The Fire Marshal indicated that the old tanks were still in the ground with two of the four new tanks installed. A follow up visit indicated the old tanks were still in the ground and reportedly being used for auto fuel and used oil storage. The location of the tanks was not specified.

- Documents include existing USTs in 1982 associated with the CAA Maintenance Garage (233 Maim Road) and USTs associated with the State Police/Urban Search and Rescue (269 Maxim Road).

- A 1,000-gallon gasoline and 500-gallon used oil tank were also identified to be associated with the State Police/Urban Search and Rescue (269 Maxim Road). A sketch provided shows the location of the 1,000-gallon tank but not the 500-gallon tank.

5.2.6 Water Department (MDC)

Tighe & Bond contacted the MDC on March 1, 2023 via email requesting pertinent information for the Site. MDC personnel responded on March 2, 2023 with eight maps showing existing water lateral connections for the following address. Several of the maps reference existing soil conditions to be clay or a mixture of sand and clay.

- Maxim Road (General Cross Reference) – dated April 1968
- 233 Maxim Road (Servair Inc.) – dated October 5, 1960
- 251 Maxim Road (ConnDOT Aeronautics Office) – dated June 23, 1962
- Lindbergh Drive (General Cross Reference) – dated February 9, 1966
- Lindbergh Drive (General Cross Reference) – dated February 10, 1966
- Lindbergh Drive (Connair Inc.) – dated April 21, 1967
- Lindbergh Drive (Air One Inc.) – date October 25, 1984
- 500 Lindbergh Drive (Aviation School) – dated October 8, 2008

5.2.7 Public Works - Engineering

Tighe & Bond contacted the Engineering Department on March 1, 2023 via the online record request. Tighe & Bond also visited the department on March 2, 2023 and reviewed three maps dated October 1, 1984 that depict the Site parcel and general surrounding area structure features. Tighe & Bond received a response to the FOIA request on March 13, 2023 that files would be available via the online GIS mapping. Tighe & Bond also had a meeting with the Department of Public Works (DPW) on March

24, 2023. DPW provided the following report on March 27, 2023: "Hartford Flood Control System Toe Drain and Toe Ditch Repair Project Soil Sampling and Testing Program" prepared by GEI Consultants September 22, 2021. According to the report, five composite soil samples were collected along the Clark Dike and from a stockpile noted at Maxim Road. PCBs were detected at 2.5 mg/kg above RSR criteria in sample COMP 4 (southeastern Dike area). The metals cadmium and leachable cadmium and leachable lead were detected above apparent background concentrations in samples collected in sample COMP 4 (based on review of the data summary table). TPH was detected at 11,000 mg/kg above RSR criteria in sample COMP 4. SVOCs were detected above RSR criteria in samples COMP 3 and COMP 4. Pesticides were detected above RSR criteria in sample COMP 2. VOCs were detected below RSR criteria in sample COMP 4.

5.3 CTDEEP File Review

Tighe & Bond visited the CTDEEP Public File Room in Hartford, CT on February 16, 2023. Limited files were observed. Tighe & Bond emailed Joanna Burnham, Coordinator for Records Management at CTDEEP on February 16, 2023 regarding files that may be located off-site to be scanned as part of an ongoing effort to make records electronically available. Ms. Burnham, along with additional CTDEEP staff (Ryan Mowrey and Veronica Tanguay), responded the same day that files were found for nearby properties but not for the Site. Tighe & Bond also followed up with Claire Quinn, Supervisor of the North Central District at CTDEEP on March 1, 2023 to see if any additional information could be found for the Site. Ms. Quinn responded that the Remediation Division also did a file search on the Site last July in response to a citizen request but they did not find any additional information. Ms. Quinn provided the response letter to that inquiry for review. Tighe & Bond emailed the PCB Department as well on February 15, 2023 to which one spill report was provided. Tighe & Bond also reviewed records available through the online document portal. The following pertinent environment records were identified and provided in Appendix C.

<u>CTDEEP Document eSearch</u>

- Tank Removal Report
    - **March 26, 1999 – Statewide Underground Storage Tank Program, DPW Project No. BI-2B-760-B335, Brainard OMS-7A (Site A334), Hartford, Connecticut, Tank Removal Report, Gasoline, Diesel, and Heating-Oil USTs**

      A report prepared by Fuss & O'Neill Inc. documents the removal of one 2,000-gallon gasoline UST, one 3,000-gallon diesel UST, and one 5,000-gallon heating-oil UST at the Site. The USTs were removed from the State Police/Urban Search and Rescue (269 Maxim Road). Minor concentrations of TPH and lead were detected in the grave of the 2,000-gallon gasoline UST below current RSR criteria. TPH was detected in the grave of the 3,000-gallon diesel UST below current RSR criteria. TPH was detected in the grave of the 5,000-gallon heating oil UST above RSR criteria at the southern and western sidewalls. TPH was also detected above RSR criteria at the pipe trench of the 5,000-gallon UST after the excavation was backfilled. VOCs were detected in groundwater below RSR criteria in the area of the 5,000-gallon UST.

- Spills[6]
    - Refer to the table below for a list of spills reported at the Site.

Table 5.7 Spills - CTDEEP

Date	Spill No.	Release Quantity	Comments[7]
October 19, 1974	Not Reported	60 Gallons	Gasoline released during refueling of a tanker truck. The majority of the material is said to have evaporated.
December 12, 1975	Not Reported	Not Reported	A sheen was noticed on the Connecticut River after takeoff.
January 7, 1984	Not Reported	Not Reported	Five trailers stored at the end of the runway released liquified methane.
February 28, 1985	234	70 Gallons	Gasoline released when a hose fell off a truck during refueling.
June 7, 1985	772	50 Gallons	Aviation fuel was released during discharge/refueling.
February 14, 1986	169	20 Gallons	A puddle of fuel oil was observed on the pavement.
May 5, 1987	732	10 Gallons	Jet-A fuel released from a tank overfill.
December 5, 1987	2296	700 Gallons	Jet-A fuel released at the fuel farm when a valve became stuck while refueling a tanker truck. Soil was reportedly to be excavated from the area.
March 19, 1990	843	Not Reported	An emergency incident report states gasoline in soil was observed halfway down the access road toward the control tower. A DOT tank removal was noted in progress.
November 8, 1990	4336	5 Gallons	A release of carbon tetrachloride was identified by a night shift firefighter from a container in the corner of the hangar.
August 31, 1993	93-4649	< 1 Gallon	Jet-A fuel was released from a plane crash on August 30, 1993 at 251 Maxim Road.
December 10, 1996	95-06474	300 Gallons	Jet-A fuel released from an overfill.
October 18, 1997	97-	10 Gallons	

[6] Incorrect spelling of the Site addresses was noted in numerous files but mostly for Lindbergh Drive.
[7] Unless otherwise noted, the location of identified releases could not be readily determined based on the information in the spill record.

Date	Spill No.	Release Quantity	Comments[7]
	05999		
November 30, 1997	97-06943	25 Gallons	AvGas 100LL was released from a plane crash at 251 Maxim Road.
December 18, 1997	97-07317	15 Gallons	Jet-A fuel released from an overfill.
July 25, 1998	98-04815	12 Gallons	While attempting to fuel an aircraft, a driveshaft broke striking the gas tank at 20 Lindbergh Drive (occupied by Million Air). Approximately 15-gallons of AvGas 100LL released onto the pavement.
September 17, 1998	98-06296	15 Gallons	No. 2 fuel oil released from a UST pipe while being removed from the ground. Soil was slated to be excavated from around the State Police/Urban Search and Rescue (269 Maxim Road).
January 26, 1999	99-00654	20 Gallons	Aviation fuel released during a tank removal. Soil was reportedly excavated and groundwater impacts were observed from a UST located at 20 Lindbergh Drive (Million Airways).
February 9, 2000	2000-00789	10 Gallons	Aviation fuel released from a minor plane crash. Two planes hit on the runway causing a tank to rupture.
July 27, 2000	2000-05525	50 Gallons	Aviation fuel released to a catch basin due to an interior discharge at 20 Lindbergh Drive (Million Air Aviation).
April 2, 2001	2001-02021	5 Gallons	Jet-A fuel released from an overfill.
March 19, 2002	2002-01693	Not Reported	Chrysotile asbestos was reported in the armory building.
March 8, 2003	2003-02042	Not Reported	A large oil spill was reported by an airplane just east of the airport.
June 2, 2004	2004-03613	Not Reported	An oily substance about a half mile long was reported by an airplane.
April 21, 2005	2005-2334	300 Gallons	A release occurred approximately eight feet by 30 feet east of the fuel truck parking area. Soil was excavated with confirmatory sampling via Petroflag analysis. Approximately 51.38 tons of impacted soil was removed and taken for Phoenix Soils, LLC in Waterbury, CT.
November 22,	2005-	1 Gallon	Transformer oil released on Lindbergh

Date	Spill No.	Release Quantity	Comments[7]
2005	07982		Drive.
March 9, 2007	2007-01412	4 Gallons	Transformer oil released to the road surface recorded at 58 Lindbergh Drive.
October 28, 2008	2008-06872	Not Reported	An oil sheen was spotted on the Connecticut River.
December 12, 2008	2008-07815	3 Gallons	Propylene glycol and waste oil released on 251 Maxim Road from a barrel overflow onto the parking lot.
June 30, 2012	2012-03426	17 Gallons	Hydraulic fluid released at 251 Maxim Road on the flood control dike from a hose failure.
June 2, 2014	2014-02052	< 1 Gallon	Jet fuel released at Building 85 at 20 Lindbergh Drive from a mechanical failure.

- Manifests
    - Refer to the Table 5.8 below for a list of manifests reported at the Site.

Table 5.8 Manifests - CTDEEP

Manifest ID	Generation Date	Quantity	Substance	Disposal Facility
CTC0167379	September 26, 1988	200 Gallons	Flammable Liquid (D001-Ignitable Waste)	United Oil Recovery Inc. Meriden, CT.
RIG0008880	August 1, 1990	20 Gallons		Chem-Pak Corporation Cranston, RI.
RIG0009433	August 30, 1990	10 Gallons	Combustible Liquid (D001-Ignitable Waste)	
RIG0009971	September 16, 1990	20 Gallons		
RIG0019709	January 15, 1992	16 Gallons	Combustible Liquid (D001-Ignitable Waste)	Chem-Pak Corporation Cranston, RI.
RIG0020399	February 12, 1992	16 Gallons	Flammable Liquid (D001-Ignitable) Waste)	
RIG0021866	April 8, 1992	14 Gallons		

Manifest ID	Generation Date	Quantity	Substance	Disposal Facility
CTF0117818	January 13, 1993	25 Gallons	Combustible Liquid (D001-Ignitable Waste)	Safety-Kleen Corp West Hartford, CT.
CTF0245107	January 20, 1994	140 Pounds	Mercury	East Coast Environmental Service Corporation New Haven, CT.
		139 Ballasts	PCB-Containing	
RIG0050062	April 5, 1994	18 Gallons	Flammable Liquid (D001-Ignitable Waste)	Chem-Pak Corporation Cranston, RI.
RIG0065178	February 20, 1995	16 Gallons		
CTF0654165	August 25, 1997	111 Gallons	Waste Paint Related Material (D001-Ignitable Waste)	United Oil Recovery Inc. in Meriden, CT
		70 Gallons	State Regulated Waste (Driveway Sealer and Grease)	
CTF0766023	January 26, 1999	1,005 Gallons	Flammable Liquid (D001-Ignitable Waste)	

CTDEEP File Review – Remediation Division

Limited UST information was available from the Public File Room.

- **April 5, 1990 – UST Notification and Sketch**

  The state form indicates tanks A-1 through A-10 holding aviation fuel were removed in 1983. A Site plan prepared by ConnDOT, dated October 4, 1989, and labeled "Removal of Aviation Fuel Tanks at Hartford Brainard Airport" shows a general location of each of the USTs.

- **October 8, 2003 – Tank Tightness Testing**

  Pennoni Associates performed testing on two fiberglass tanks (tank IDs not provided) holding regular and diesel fuel of which both tanks passed.

- **July 28, 2022 – Correspondence Letter to Citizen Compliant**

  CTDEEP received a compliant on April 28, 2022 about soil, groundwater, and surface contamination at Brainard Airport. CTDEEP reviewed 28 documented releases of petroleum products having occurred at the Site from 1996 to 2007. Incident volumes to the ground surface ranged from one to 300 gallons in volume of which corrective measures were implemented for each release. CTDEEP

indicated they are aware of known sources of pollution in soil at one or more properties near the Site, three of which are immediately adjacent to the western border of the Site. These three areas contain arsenic and PCB concentrations in soil that is covered by an engineered control.

CTDEEP File Review – PCB Program

One spill incident was provided as follows:

- **July 6, 2012 – Spill**
  A release of eight gallons of transformer oil from a pole-mounted unit occurred from pole 9092 at 20 Lindbergh Drive. Laboratory analysis showed the oil was non-detect for PCBs. Clean Harbors responded and cleaned the release area.

5.4 Connecticut Airport Authority (CAA)

CAA provided several documents to Tighe & Bond for review. Documents determined to have environmental relevance to the Site are discussed below.

- **LUST Lookup via CTDEEP Databases**
  - **March 19, 1990 – 233 Maxim Road**

    A LUST is reported associated with Spill Case No. 2008-07815. The Facility ID is No. 28344. Correspondence for the listing states a 1,000-gallon diesel UST failed a tightness test August 1, 1988. The tank was 31 years old and reportedly pumped out (Spill Case No. 88-3422). According to the LUST master list, one 10,000-gallon and one 4,000-gallon diesel fuel USTs and contaminated soil were removed from the subject facility on October 25, 1988. Spill Case No. 90-843 states that gasoline was detected in soil half-way down the access road toward the control tower. A LUST was removed as a result of the release on March 19, 1990. Spill Case No. 92-3801 states a 2,000-gallon diesel and a 2,000-gallon No. 2 fuel oil LUST were removed. Four 10,000-gallon USTs and six 4,000-gallon USTS (A2-A10) and contaminated soil were removed from the Site on March 19, 1990. A correspondence letter from CAA to CTDEEP arranges for the disposal of 1,700 cubic yards of contaminated soil currently stockpiled at the Site.

    Spill Case No 93-7162 states that a 1,500-gallon (JP-4) UST and 10-20 cubic yards of contaminated soil were removed. Further excavation of the tank grave was noted as necessary.

  - **July 28, 1992 – Brainard Airport**

    A LUST is reported associated with Spill Case No. 92-3801 for a release associated with a 2,000-gallon diesel and 2,000-gallon No. 2 fuel oil USTs. LUST status is cleanup initiated. A correspondence dated September 11, 1992 from CTDEEP states USTs and contaminated soil were removed from the Site. Groundwater analytical samples were collected but not included for reference. The Facility ID is identified as No. 31633.

  - **September 14, 1998 – National Guard**

    A LUST is reported at the State Police/Urban Search & Rescue (269 Maxim Road) for a heating oil UST. The Spill Case No. was not identified. LUST status is pending, meaning a release is suspected but confirmed at the time of entry. A correspondence of a tank closure assessment report was

recorded on April 7, 1999 by Fuss & O'Neill for the removal of a 2,000-gallon gasoline, a 3,000-gallon diesel, and a 5,000-gallon heating oil USTs. Impacts were not identified in soils below the diesel and gasoline tanks. Impacted soils were excavated from below the heating oil UST. Confirmation soil samples showed constituents of concern (COC) above RSR criteria. The Facility ID is identified as No. 49370.

- **January 26, 1999 – Million Airways**

  A LUST is recorded at 20 Lindbergh Drive for a release of Jet-A fuel. The UST and soil were removed from the area. The release is associated with Spill Case No. 99-00654. LUST status is complete, meaning no significant environmental hazards remain at the Site and meet the EPA "LUST Cleanup" criteria. The Facility ID is identified as No. 35409.

- **UST Notification Forms**
  - **May 5, 1986 – Maintenance Shop No. 7**

    The state notification form indicates that USTs A1 (2,500-gallon gasoline) and B2 (2,000 gasoline) were in use associated with the State Police/Urban Search & Rescue (269 Maxim Road).

  - **October 17, 1986 – Maintenance Shop No. 7**

    The state notification form indicates that UST 1 (2,000-gallon gasoline) and 2 (1,000-gallon diesel) were in use associated with the State Police/Urban Search & Rescue (269 Maxim Road) building. This form appears to have been submitted as a correction to the aforementioned, May 5, 1986 notification.

  - **November 22, 1989 – Parcel F (Character Oak Aviation/Previous Corporate Air Inc.)**

    The state notification form indicates that UST A1 (10,000-gallon AvGas 100LL) was removed from the ground.

  - **December 23, 1992 – National Guard (current State Police/Urban Search & Rescue)**

    The state notification form indicates that USTs A1 (5,000-gallon heating oil) and C2 (1,000-gallon diesel) had been removed while A1R1 (5,000-gallon heating oil), B1 (2,000-gallon gasoline), and C2R1 (3,000-gallon diesel) USTs were in use. UST D1 (1,500-gallon diesel) was reportedly abandoned in place. The attached sketch depicts the eastern side of the State Police/Urban Search and Rescue with a 5,000-gallon fuel tank adjacent to the building, a 3,000-gallon diesel and a 2,000-gallon gasoline tank in the gravel parking area, and another tank listed as existing fuel tank (removed) from the northwest corner of the parking area.

  - **September 6, 1997 – Brainard Maintenance**

    The state notification form indicates the following USTs were removed from the Site:

    - F1 (2,000-gallon No. 2 fuel oil)
    - D1 (2,000-gallon diesel)
    - W1 (250-gallon waste oil)

- R1 (2,000-gallon gasoline)

USTs U1 (4,000-gallon gasoline), and D2 (4,000-gallon diesel) were in use. The provided sketch depicts F1 north of the CAA Maintenance Shop (239 Maxim Road), and D1 south, W1 southeast, and R1 north of CAA Maintenance Shop (233 Maxim Road).

- **March 15, 1998 – National Guard (current State Police/Urban Search & Rescue)**

  The state notification form indicates a tank (A) was installed approximately in 1955 with a capacity of 5,000-gallons for No. 2 fuel oil. The provided sketch depicts the tank on the northeastern corner of the building.

- **January 29, 1999 – National Guard (current State Police/Urban Search & Rescue)**

  The state notification form and a correspondence letter indicate that USTs A1R1, B1, and C2R1 were removed in September of 1998. USTs B1 and C2R1 were replaced with a 4,000-gallon AST to dispense diesel fuel. UST A1R1 was removed and replaced by natural gas fuel.

- **September 6, 2006 – National Guard (current State Police/Urban Search & Rescue)**

  The state notification form indicates that USTs A1 (2,500-gallon gasoline) and B2 (2,000-gallon diesel) USTs were removed and last used in 1989 and 1994, respectively.

- **September 6, 2006 – CAA Maintenance Shop**

  The state notification form indicates two USTs labeled U1 and D2 are associated with the CAA Maintenance Shop (239 Maxim Road). The tanks were located just north of CAA Maintenance Garage (233 Maxim Road) followed by two fuel dispensers. An oil/water separator was also depicted west of the CAA Maintenance Shop.

- **Site Plan, June 1985 (revised June 1988 and December 1990)**

  A historical Site plan depicts the property with five fuel storage areas previously discussed in this report. Fire gates were identified along with several tenants of the buildings at the time.

- **Manifest: CTA0074993, July 17, 1985**

  2,500 gallons of waste oil combustible liquid (D001-Ignitable Waste) was disposed of at United Oil Recovery in Meriden, CT as previously discussed. The description indicates the material was waste fuel from a tank cleaning.

- **EPA Notification of Hazardous Waste Activity, October 11, 1989**

  The federal form was completed by Air One Inc., located at Brainard Airport with EPA ID No. CTD108956616. The form states Air One generates less than 100 kilograms per month.

- **Tank Removal Notification, November 27, 1989**

  A 10,000-gallon UST (A1) that was located at "Parcel F" at the airport was removed. One soil sample showed constituents were below detection. A provided sketch shows the location of the tank south of the former DOT office (since

demolished), and north of the Air One (FBO) Fuel Farm. A passing tank tightness test was also observed for a tank listed for Corporate Air that had a capacity of 8,020 gallons. A provided sketch shows the 8,020-gallon on the northside of a hangar adjacent to a 4,000-gallon tank labeled "dead tank" to the east, followed by a dispenser. The UST sketch is believed to be associated with H2.

- **National Pollutant Discharge Elimination System Report – Part 1, Group Application, March 14, 1991**

  The following is a list of materials known to be stored outside at the Site at the time of the NPDES report:

  - Fuel Farms:
    - (4) 6,000-gallon steel Jet-A fuel USTs installed in 1985
    - (2) 6,000-gallon steel AvGas 100LL USTs installed in 1985
    - (1) 4,000-gallon steel diesel UST installed in 1988
    - (1) 4,000-gallon steel gasoline UST installed in 1988
    - (1) 12,000-gallon steel Jet-A AST installed in 1989
    - (1) steel AvGas 100LL installed in 1989 (capacity not listed)
  - Waste Oil:
    - (1) 275-gallon located at Air One (H1)
    - (1) 275-gallon located at Charter Oak (likely H3 and/or H4)
  - Ethylene Glycol:
    - 100-gallon storage and 50-gallon applicator at both Air One (H1) and Charter Oak (likely H3 and/or H4) (the material is stored inside, but applied outside)

- **Stormwater Pollution Prevention Plan for Brainard General Aviation Airport, Metcalf & Eddy, Inc., November 17, 1995**

  The report indicated there are four storm water point discharges at the Site (Discharge A through D). Discharge A receives runoff from the major portions of the runways, hangars west of runway 2-20, and the Million Air, Inc. hangars that discharges to the Connecticut River. Discharge B also discharges directly to the Connecticut River, but airport buildings are not associated with this drainage location. Discharge C is connected to the MDC storm sewer system at the south-western end of the Site and includes discharges from the western end of runway 11-29, taxiways, infield areas, various Site buildings, the T-hangars, and from the control tower. Discharge D is also connected to the MDC sewage system at the northwestern end of the Site and includes discharges from the CAA office buildings, State Police/Urban Search and Rescue, and other nearby buildings.

  Significant material storage was observed via 55-gallon drums delivered to the various Site tenants, subsequently unloaded outside the tenant facilities and then stored within the hangars. On-site drummed materials are generally moved with hand trucks. Fuels are delivered by tank trucks and transferred through dispensers located near the USTs. Aircraft fuel is taken from the USTs and delivered via tanker trucks. Known hazardous wastes were not previously identified at the Site however, waste oil is a common Connecticut regulated

waste (CR02) identified with the individual tenants. Pesticides, fertilizers, and herbicides were not knowingly used at the Site.

The building at 239 Maxim Road, identified as the ConnDOT Fire facility (current CAA Maintenance Shop), includes an office and vehicle garage. Fire equipment is kept inside most of the time. Two 4,000-gallon USTs containing diesel and gasoline are located outside the CAA Maintenance Garage at 233 Maxim Road. Waste oil, mineral spirts, and paint were located within the Maintenance facility in 55-gallon drums. Two floor drains exist in the firefighting facility. One drain is located in Maintenance facility. These drains with sumps were installed in 1995 and are connected to the oil/water separator to the sanitary sewer.

The State Police/Urban Search and Rescue (269 Maxim Road) was observed to include various waste oil and vehicle fuel tanks in the large gravel parking area located to the east. The facility contained storage of waste oil and dirty rages in 55-gallon drums within the building. Some additional storage is included within the fenced gravel area as well as a 275-gallon waste oil AST and an abandoned waste oil AST. Two USTs containing gasoline and diesel are located within the gravel storage area with associated dispensers. Two large storage sheds were also used to store vehicle oil. A 5,000-gallon heating oil UST was located just outside the main structure. A vehicle washing area is included in the gravel storage area where wash water is collected and discharged through a 1,500-gallon oil water separator to the sanitary sewer or holding tank.

Million Air, Inc. (H1) was the Fixed Based Operator (FBO) for Brainard at the time and operated two fuel farm facilities and mobile fuel trucks. The first fuel farm consists of two 12,000-gallon ASTs located in the northwestern portion of the Site containing Jet-A and AvGas 100LL. A second fuel farm contains six 6,000-gallon USTs located just south of the AST fuel farm. Approximately 1,000,000-gallons of aircraft fuel is consumed annually from the Site. Million Air South (H3 and H4) include aircraft maintenance areas (oil changes, minor painting). Waste oil, detergents, and ethylene glycol were observed to be stored. Aircraft washing happens both within and outside the hangars. The new fuel farm area consists of ASTs with 110 percent secondary containment. Releases in this area are directed to a catch basin back into the containment area. Aircraft deicing is performed by Million Air within the hangars with about 20-50-gallons of deicing used yearly. A 275-gallon waste oil tank was observed to be located outside the building (north of H1).

- **Master Plan Technical Report, Hartford-Brainard Airport, Hartford, Connecticut, The Louis Berger Group, Inc., July 1999**

  The Site includes an Airport Rescue and Fire Fighting (ARFF) operation that operates out of the CAA Maintenance Shop (239 Maxim Road). ARFF vehicles include a 1991 Ford Rapid Intervention Vehicle equipped with a 500-lb dry chemical system, and a 1977 Chevrolet Quick Response Vehicle. Fuel storage was also documented and included two 12,000-gallon Jet-A and AvGas 100LL ASTs operated by Million Air and located north of fuel storage 1 and west of the guard ramp. Two 4,000-gallon diesel and gasoline USTs operated by CAA are located west of the State Police/Urban Search and Rescue (269 Maxim Road). A 3,000-gallon diesel and a 2,000-gallon gasoline UST operated by the former National Guard are located north of the sand shed. A provided sketch depicts the location of each fuel storage area, including the existence of former USTs or ASTs north of H1.

- **Draft 2001 Master Transportation Plan, 2022-2011, ConnDOT, 2001**

The Site is classified as a reliever airport for Bradley International Airport but is also utilized for general aviation and military operations. The pavement used on the Site is an FAA approved mix which is close to but not the same as ConnDOT's class 1 pavement mix. The structural life for the constructed pavement is 20 years. The T-Hangars were reportedly rehabilitated in 1998. Environmental concerns potentially affecting the Site functionality include the presence of trees penetrating the Federal Aviation Regulations (FAR) Part 77 imaginary flight surfaces. The trees are located in a flood plan and will likely require permits from CTDEEP and the Army Corps of Engineers and location coordination. Another concern is to expand the runway safety areas which would require land rights from the MDC.

- **Vegetation Management Plan (VMP), ENSR Corporation, January 2004**

  Intended chemical (herbicide) control methods included the application to fully developed leaves, stems, needles, or blades of a plant. The herbicide is mixed or diluted with water as a uniform spray, applied from early June through early Fall. Low volume foliage techniques include hand-operated pumps or motorized backpack sprayers with herbicide concentrations of 3-20%. Anti-drift agents are added to the mix or solution to reduce potential migration from the target vegetation. Surfactants and emulsifiers are added to the mix or solution to increase herbicide efficacy. Cut stump techniques include application of an herbicide to the cut stump using a 50% herbicide concentration. Equipment that requires refueling may only be refueled using a "closed system" in wetlands. Small equipment may be refueled with jugs set up in plastic tubs with soak up pads.

- **General Permit for Contaminated Soil and/or Sediment Management (Staging and Transfer), CTDEEP, December 18, 2008**

  The letter states that the application for a registration to transfer and temporarily stage contaminated soil at an off-site location in volumes less than 10,000-cubic yards was received and processed. The off-site location is Brainard Road Ramp over Route 5/15, Bristol, CT. Additional information was not provided.

- **Stormwater Pollution Prevention Plan, McFarland Johnson, December 2018**

  An Information for Planning and Conservation (IPaC) online screening tool was referenced on January 11, 2018 to obtain information on potential endangered species. IPaC identified 26 migratory bird species, including the bald eagle, with distributional ranges that include the Site.

  A majority of the stormwater runoff at the Site is listed as impaired water in the CT 2016 303(d) List. The Site discharges stormwater to a portion of the Connecticut River listed as impaired for "fish consumption" by PCBs and for recreation by E. Coli. PCBs may be due to industrial discharges, municipal discharges, landfills, illegal dumping, remediation sites, and groundwater impacts. E. Coli impairment may be sourced from illegal discharges, combined sewer overflows, insufficient on-site/treatment septic systems, or agricultural activities.

  The CAA ARFF floor drain discharges to the sanitary sewer as authorized by a CT General Permit for the Discharge of Vehicle Maintenance Wastewater (Permit ID #GVM000042) and a general permit (Permit ID #075-0308-GPEE). Floor drains are located in most conventional hangars and CAA buildings. Floor drains discharge to oil/water separators and the sanitary sewer.

The report includes an inventory of exposed and potentially exposed materials, including the location of the material, associated outfall area and potential exposure pathway as Table 3. Deicing material application areas is listed as not applicable. A table of potential pollutants is included as Table 4 listing the industrial activity, pollutant source, and potential pollutants. A list of spills and leaks of five gallons or more of petroleum products or hazardous substances is also included. See Appendix C for Tables and list of spills associated with this Stormwater Pollution Prevention Plan.

Best management practices include inspecting catch basins and removing sediment when 60% of the sump is filled or sediment is within 6" of the bottom outlet pipe. Oil/water separators should be inspected for spills or leaks and cleaned according to manufacturer's recommendations or when sludge accumulates to 20% of the distance between the separator base and static liquid level. Outfalls should be inspected for debris.

CAA owns the one fuel farm and associated pumps located southeast of the CAA ARFF facility. The Hartford Jet Center (FBO) leases the tanks and provides fuel services to the Site. Table 5 included in the report (Appendix C) lists the follow potential pollutants from tanks as below.

Tank	Size (gallons)	Substance	Location	Operator
AST	12,000	Jet-A	Fuel Farm (northwest of H1)	FBO
	12,000	AvGas 100LL		
Mobile Fuel Trucks	2,200 & 2,600	Jet-A	Fuel Truck Parking Area (east of H1)	FBO
	(2) 1,000	AvGas 100LL		
UST	4,000	Gasoline	CAA Maintenance Garage (north of 233 Maxim Road)	CAA
		Diesel		
	5,000	Heating Oil	Firehouse Building	
Generator	250	Diesel	CT Aero Tech School	
AST	275	Waste Oil	East of 269 Maxim Road (State Police/Former National Guard)	State Police/Former National Guard
Generator	300	Diesel	West of CAA ARFF Building (4 Maxim Road)	CAA
UST	6,000	Gasoline	Maintenance Garage	CAA

Runway deicing activities are conducted with the use of FAA approved sand and sodium formate/acetate as necessary. Deicing operations of aircrafts takes place on the FBO ramp and can include glycol compounds. Deicing fluid runoff is captured by a closed stormwater drainage system and discharged to the MDC combined sewer/stormwater system.

The most recent round of water quality sampling conducted for the Airport was completed on June 4, 2008 of the outfalls from Drainage Areas A and B that discharge to the Connecticut River. Benchmarks were not exceeded after sampling and therefore subsequent sampling was not performed. Oil and grease were not detected in either sample.

- **Tier II (Emergency and Hazardous Chemical Inventory) Report**

  2022 – The following reportable chemicals are listed at the Site.

  - Batteries, Wet, Filled With Acid
  - Diesel Fuel
  - Petroleum Distillates
  - Unleaded Gasoline

5.5 US Army Corps of Engineers

Tighe & Bond contacted the US Army Corps of Engineers at Huntsville Center (CEHNC) on March 2, 2023 via email regarding the former military use of the Site and as to why the Site is included in the EDR UXO database. Tighe & Bond received a response on March 9, 2023 that processing can take up to 30 days after providing a willingness to pay for the file review. To date, Tighe & Bond has not received a response with potential files. An addendum will be submitted if environmentally relevant information is provided to Tighe & Bond.

5.6 Connecticut Historical Society

Tighe & Bond contacted the Connecticut Historical Society on March 7, 2023 regarding historical information at the Site and submitted a research request. To date, Tighe & Bond has not received a response with potential files. An addendum will be submitted if environmentally relevant information is provided to Tighe & Bond. Ten aerial photographs were publicly available online. Photographs of environmental significance are described below.

- A photograph of Charles Lindbergh with the plane "Spirt of St. Louis" is depicted on the Site from July 20, 1927 after completing the world-famous transatlantic flight.
- A former hangar is depicted with Hartford painted on the roof. Two small structures are located adjacent to the hangar. The picture is undated; however, the photograph appears to be from the 1930s.
- Several hangars with adjacent structures are depicted along the northern portion of the property. The hangar with Hartford painted on the roof is located adjacent to the Connecticut River. The CAA Administrative Building is visible west of the structures. The picture is labeled NCCNG Building and appears to be undated, however the photograph is likely from the 1930s.
- An aerial photograph shows the northern portion of the Site and adjacent northern property as an open field. The current power plant has not been

constructed yet. The photograph appears to show at least nine or ten large structures on the Site. The CAA Administrative Building is visible between the former structures. The picture is undated; however, the photograph appears to be from the 1930s.

- An aerial photograph shows the original orientation of the four runways at the Site. The southern adjacent parcel appears to be developed with initial wastewater treatment structures. The picture is undated; however, the photograph appears to be from the 1930s.
- A photograph from March 20, 1936 shows the northern portion of the Site, as well as the adjacent northern property catastrophically flooded. The rooftops of several buildings are still visible on the property placing the water level at approximately 12 feet above ground.
- An aerial photograph shows the Site with the National Guard Hangar (State Police/Urban Search & Rescue) being built adjacent to the Connecticut River. Two larger hangars or aircraft support buildings are visible west of the National Guard Hangar. The former runway areas were significantly larger expanding the airport further west. The surrounding property is undeveloped except for the southern adjacent property with apparent wastewater structures.
- A photograph from October 20, 1939 shows the completed National Guard Hangar (current State Police/Urban Search & Rescue).

5.7 Physical Setting

5.7.1 Topography and Groundwater Flow

According to Connecticut Environmental Conditions Online (CTECO), the surface elevation of the Site is approximately 13 to 16 feet above the National Geodetic Vertical Datum (NGVD). Topography across the Site is generally flat sloping gently to the east toward the man-made Clark Dike, which is along the eastern Site property boundary. The elevation of the Dike is reported to be 32 feet above the NGVD. Regional topography around the Site is similarly flat and developed with buildings, roads, and associated paved surfaces (i.e., parking). Based on this information, and historical groundwater data reviewed for the Site, overburden groundwater flow on Site is likely to southeast and southwest toward the Connecticut River that flows east and south of the Site. The Connecticut River is considered tidal up to approximately Windsor Locks, CT and therefore, groundwater on the Site is subject to regional ebb and flow. Previous reports have indicated that groundwater on the Site exists at depths of 4.5 to 7 ftbgs.

5.7.2 Soil Information

According to the National Resources Conservation Service (NRCS) Web Soil Survey (WSS) for the State of Connecticut (NRCS Webpage, 2009), soil on the eastern portion of the Site is mapped as Winooski silt loam. The remainder of the Site is mapped as Urban Land. A soils map of the Site is provided as Figure 4.

According to MDC records, soil in the area is described as sand and clay.

5.7.3 Geology

According to the Surficial Materials Map of Connecticut (U.S. Geological Survey, 1992), the Site is underlain by alluvium overlying fines. Alluvium is characterized as a floodplain material of which areas along large river systems, like the Connecticut River, can be

upwards of 25 feet thick. Previous investigations indicate that subsurface soils consist of reddish-brown sand, gravel, and silt overlying greyish-brown/reddish-brown clay. Portions of the Site may also contain urban fill or dumped materials due to the historical industry in the area. A surficial materials map of the Site is provided as Figure 5.

According to the Bedrock Geologic Map of Connecticut (U.S. Geological Survey, 1985), the Site is underlain by the Portland Arkose (JP) formation. The formation is characteristically reddish-brown arkose, also known as sandstone. Based on previous investigations, bedrock was not encountered in the top 20 feet of soil. A bedrock geology map of the Site is provided as Figure 5.

5.7.4 Groundwater and Surface Water Quality

Groundwater at the Site is classified by the CTDEEP Bureau Water Protection and Land Reuse as "GB". GB classified groundwaters are groundwater resources that are presumed to be degraded and not suitable for human consumption. A water classification map of the Site is provided as Figure 7.

The closest surface water body is the Connecticut River, that generally flows along the east/south property boundary on the opposite side of the Clark Dike. An unnamed pond is also approximately 400 feet north of the Site at 300 Maxim Road. The Connecticut River is classified by CTDEEP as Class "SB". CTDEEP indicates that Class SB designated uses are habitat for marine fish, aquatic life, and wildlife, commercial shellfish harvesting, recreation, industrial water supply, and navigation.

According to a Pollutant Loading Report observed through EDR, the Connecticut River is listed as impaired due to the presence of pathogens and PCBs.

5.7.5 Flood Plain, Wetlands, Aquifer Protection Area, and Natural Diversity Information

A review of the Federal Emergency Management Agency (FEMA) Flood Insurance Map of the area indicates the Site is located in an area with a reduced flood risk due to a levee along the east property boundary (Clark Dike). The Connecticut River located on the other side of the Clark Dike is a special flood hazard area.

The northern, eastern, and southern portions of the Site are located within a CTDEEP Natural Diversity Database Area (NDDB). NDDB maps represent approximate locations of endangered, threatened, and special concern species and significant natural communities in Connecticut. On the day of the Site reconnaissance discussed in Section 6, a bald eagle was spotted while touring the Clark Dike.

According to the National Wetland Inventory, wetlands are not located on the Site. The closest mapped wetlands are a freshwater forested/shrub wetland located east of the Clark Dike. During the Site reconnaissance, a small detention area with phragmites was observed northwest of the engine test cell building associated with the CT Aero Tech School.

According to the CTDEEP GIS data, the Site is not located within an Aquifer Protection Area (APA).

Flood Plains, Wetlands, Aquifer Protection areas, and Natural Diversity areas are provided as Figure 6 (Environmental Resources Map).

5.7.6 Environmental Justice Areas

According to the 2022 Connecticut Department of Economic and Community Development (CTDECD) Distressed Municipality list, the City of Hartford is listed as the number 5th distressed municipality in Connecticut. Therefore, the Site is located within an Environmental Justice area. Environmental Justice is the fair treatment and meaningful involvement of all people regardless of race, color, national origin, English language proficiency, or income with respect to the development, implementation, and enforcement of environmental laws, regulations, and policies.

5.8 Historic Use Information

The objective of consulting historical sources is to develop a history of the previous uses of the site to help identify the likelihood of past uses having led to RECs and AOCs in connection with the Site back to 1939 or first developed use. Tighe & Bond reviewed various historical information sources and conducted interviews as described in this report. Typical historical sources include Sanborn Fire Insurance Maps, city directories, aerial photographs, topographic and other maps, and municipal records.

5.8.1 City Directories

Historical city directories of the site and surrounding areas were searched by EDR. Below is a summary of the Site and surrounding properties. City directories are included in Appendix G.

City Directories		
Year	**Site**	**Surrounding Properties[8]**
1936	Not listed	Not Listed
1941	Maxim Road: - Hartford Municipal Airport - Brainard Field Airport - Hartford Municipal Airport Administration Building - Department of Aeronautics Administration Office - American Air Lines (Aviation Road ends) - Aviation Service Co. Inc. - Descomb Flying Service Inc. School - Brainard Field Repair Shops - Civil Aeronautics Authority - Hartford Flying Service - Connecticut National Guard 43d Division Aviation - Army Engineers Lindbergh Drive: Not Listed	Maxim Road: Not Listed

[8] City directories provided are listed alphabetically and therefore surrounding addresses like Murphy, Reserve, or Brainard Road are not included. Maxim Road and Lindbergh Drive were requested from the EDR report.

City Directories		
Year	**Site**	**Surrounding Properties[8]**
1946	Maxim Road: - Hartford Municipal Airport - Brainard Field Airport (Airport Road ends) - Hartford Municipal Airport Administration Building - Civil Aeronautics Authority Control Tower - Skyehef Restaurant - American Air Lines - U.S. Weather Bureau - Aviation Service Co. Inc. - Descomb Flying Service Inc. - Conn. Aviation Corp. - Department of Aeronautics Administration Office - National Guard Hangar Lindbergh Drive: Not Listed	Maxim Road: Not Listed
1951	Maxim Road: - Flying Tiger Line Inc. - Wiggins Airways (Brainard Road begins, Airport Road ends) - Hartford Municipal Airport - Brainard Field Airport - Hartford Municipal Airport Administration Building - Civil Aeronautics Administration Control Tower - Airport Restaurant - Slick Airways Inc. - U.S. weather Bureau (Aviation Road ends) - Aviation Service Co. Inc. - Descomb Flying Service Inc. - Hartford Flying Service Inc. - Department of Aeronautics Administration Office - National Guard Hangar Lindbergh Drive: Not Listed	Maxim Road: Not Listed
1956	Maxim Road: - Hartford Aviation Co. (Brainard Road begins, Airport Road ends) - Hartford Municipal Airport - Brainard Field Airport - Hartford Municipal Airport Administration Building - Aviation Service Co. Inc. - Descomb Flying Service Inc. - Department of Aeronautics - National Guard Hangar Lindbergh Drive: Not Listed	Maxim Road: Not Listed
1960	Maxim Road: - Hartford Municipal Airport - Brainard Field Airport - 43d Division Light Aviation Section - 43d Military Police Co. (43d Infantry Div.) - U.S. Army Advisor 43d Infantry Div. - Headquarters 43d Infantry Div. - Hartford Municipal Airport Administration Building (Reserve Road ends) - Simsbury Flying Service - Department of Aeronautics - National Guard Hangar Lindbergh Drive: Not Listed	Maxim Road: Horn Construction Co.

City Directories		
Year	**Site**	**Surrounding Properties[8]**
1968	Maxim Road: - C & R Conn. Air Inc. - Hartford Airmotive Inc. - Brainard Airport Maintenance Garage Department of Aeronautics - Connecticut National Guard (U.S. Army Advisor 43D Brigade 26th Infantry Division) - Connecticut National Guard (43D Brigade Headquarters Yankee Division 26th Infantry Division) - Connecticut National Guard (Headquarters & Headquarters Co. 43D. Brigade 26th Infantry Division) - Connecticut National Guard (Company A/ Air Mobile/ 26th Aviation BN 43D Brigade) - Connecticut National Guard (Army Aviation Maintenance Shop) Lindbergh Drive: Not Listed	Maxim Road: Commercial/industrial listings
1986	Maxim Road: - VIP Aeronautical Lindbergh Drive: Not Listed	Maxim Road: Commercial/industrial listings
1992	Maxim Road: Not Listed Lindbergh Drive: Not Listed	Maxim Road: Commercial/industrial listings
1995	269 Maxim Road: - Army National Guard 20 Lindbergh Drive: - Air Transport SVC - Brainard Flight SRV - Connecticut Air Motive Inc. - IES Inc. - Logans Restaurant - Professional Training Intl. - U.S. Transportation Department 58 Lindbergh Drive: - Charter Oak Aviation Inc. 100 Lindbergh Drive: - Chaplin Trading Co. - Doyle Group - Doyle John A. - McNamara & Co. Inc. - Sutton, James Inc.	Maxim Road: Commercial/industrial listings
2000	251 Maxim Road: - Connecticut State of Firearms Permit Examiners BD - U.S. Government Army Department 20 Lindbergh Drive: - Enterprise Rent A Car - First Systems Corporation Inc. - Labor & Logistics Management - Merrill Clark Inc. - Total Aircraft Parts - Wolfe Tone Productions Inc. 50 Lindbergh Drive: - Shoreline Aircraft Maintenance Inc. 58 Lindbergh Drive: - Charter Oak Aviation Inc. Million Air 100 Lindbergh Drive: - Creative Change Inc. - Doyle Group - Doyle John A. - Gibraltar Aviation Limited	300 Maxim Road: - Metropolitan District the MID Connecticut Project

City Directories		
Year	**Site**	**Surrounding Properties[8]**
2005	Maxim Road: Not Listed 20 Lindbergh Drive: - Atlantic Aviation - EFOIL Inc. - Enterprise Rent A Car - Exxel Avionics - Hertz - Labor & Logistics Management - Lark Aviation LLC - Metro Flight Services LLC - Total Aircraft Parts Inc. - Wings Sports Bar LLC 50 Lindbergh Drive: - Szigeti Air Services LLC 58 Lindbergh Drive: - Charter Oak Aviation Inc. Million Air - Occupant Unknown - Professional Flight Training Inc. - VIP Avionics 100 Lindbergh Drive: - Doyle John A. - Gibraltar Aviation Limited - Sutton, James Inc.	Maxim Road: Generally commercial/industrial listings
2010	251 Maxim Road: - Hartford Brainard Airport BDL - U.S. Army National Guard 1 Lindbergh Drive: - U.S. Air Traffic Control 20 Lindbergh Drive: - Brainard Airport SVC - Charter Oak Aviation Million - Connecticut Flight Academy - EFOIL Inc. - Exxel Avionics - RJM Aviation Assoc. - Total Aircraft Parts Inc. - Wings Sports Bar LLC 58 Lindbergh Drive: - Executive Jet Management - Premier Flight CTR LLC - VIP Avionics 100 Lindbergh Drive: - Doyle & Damore - Sutton, James Inc.	Maxim Road: Generally commercial/industrial listings 300 Maxim Road: - Connecticut Resources Recovery

City Directories		
Year	**Site**	**Surrounding Properties[8]**
2014	269 Maxim Road: - Royal Charter Composite Squadron Cap - Willis, Mark 8 Lindbergh Drive: - Thompson, Henry S. 20 Lindbergh Drive: - Atlantic Aviation - Brainard Airport Services - Charter Oak Aviation Million Air - Connecticut Flight Academy - Exxel Avionics - Fly G Force LLC - Total Aircraft Parts Inc. - Wesoja, Paul K. - Wings Sports Bar LLC 28 Lindbergh Drive: - Palowski, Tiffany 58 Lindbergh Drive: - Dodenhoff, Robert MD 65 Lindbergh Drive: - Brian, Sean 100 Lindbergh Drive: - Doyle & Damore - Sutton, James Inc.	Maxim Road: Generally commercial/industrial listings 300 Maxim Road: - Connecticut Resources Recovery
2017	251 Maxim Road: - CT Airport Authority 269 Maxim Road: - Royal Charter Composite Squadron Cap 20 Lindbergh Drive: - Brainard Airport Services - Charter Oak Aviation Inc. Million Air - Connecticut Flight Academy - Exxel Avionics - Hartford Jet Center - Total Aircraft Parts - Wings Sports Bar & Grill 58 Lindbergh Drive: - Premier Flight Center - Dodenhoff, Robert MD 65 Lindbergh Drive: - Brian, Sean 100 Lindbergh Drive: - Doyle & Damore - Sutton, James Inc.	Maxim Road: Generally commercial/industrial listings 300 Maxim Road: - Connecticut Resources Recovery

5.8.2 Aerial Photographs

Historical aerial photographs of the Site and surrounding areas were searched by EDR. Below is a summary of the available imagery and Tighe & Bond's observations for the Site and surrounding properties. Aerial photographs are included in Appendix G.

Aerial Photographs		
Year	**Site**	**Surrounding Properties**
1934	The Site is shown as an open field with at least 11 structures/hangars along the northern property boundary. At least three of the buildings at the western, northern, and eastern property limits appear to be partially outside the current property boundary.	The area surrounding the Site is predominately undeveloped consisted of open fields and various access roads. The Connecticut River is viewable east of the Site.
1941	The Site is shown with several runways in a triangular orientation. The same structures are visible as previously shown in the 1934 aerial. Several structures in the northeastern portion of the Site have been razed and replaced with what appears to be the current building at 269 Maxim Road. The buildings at 233, 239, and 251 Maxim Road also appear to be visible west of 269. The lower portion of the Site is not visible in the photograph.	Additional roadways and limited structures are visible surrounding the Site.
1943	The two former structures observed on the eastern side of the property have been razed and the area appears to be utilized for parking. The Clark Dike is visible adjacent to the eastern property boundary. The entire Site configuration is now visible with four runways and associates taxi-ways. The buildings at 233, 239, 251, and 269 Maxim Road are more clearly outlined. The abandoned structure is visible northeast of that building at 269.	A large compound of structures is located west of the Site, adjacent to the current western boundary of Runway 11/29. The water treatment plant at 300 Maxim Road is now visible with multiple tank structures.
1952	The four runways on Site appear to be paved with the same configuration as previously shown on the 1943 aerial.	Several large structures are visible to the northwest of the Site adjacent to a railroad track.
1959	The Site appears similar to the 1952 aerial with the addition of several taxiways. The aerial image is difficult to discern. The two western most hangars along Maxim Road are no longer a part of the current Site parcel boundary.	The surrounding area appears similar to the 1952 aerial.
1962	The Site is shown with the same configuration as previously discussed.	A new commercial development with multiple structures is visible west of the Site. A new structure is also visible northwest of the current runway 11/29.
1967	The Site depicts the current property boundary with a new runway (11/29) located in the southern portion. Buildings H2, H3, and three of T-Hangars are now visible along the western property boundary, east of Lindbergh Drive.	Large storage tanks are visible in the surrounding area north of the Site. Additional development is visible along the now Murphy Road.
1970	The Site appears similar to the 1967 aerial. Small aircrafts are stored predominately north and south of the T-Hangars. The northern portion of the Site is not shown in the aerial.	A large expansion is visible at the southern adjacent water treatment facility. Additional development is visible west of Lindbergh Drive along Murphy Road.
1972	The Site appears similar to the 1970 aerial; however, the image is difficult to discern.	Additional development is visible west of Lindbergh Drive along Murphy Road. Two large lagoon areas are visible at the wastewater treatment plant located south of the Site.
1985	Buildings H1 and the adjacent office/restaurant is now visible. Asphalt paving and additional taxiways are shown throughout the Site. The control tower is visible at the central portion of the Site. The ConnDOT Shed is visible southeast of the 269 Maxim Road building. Two tank pads appear to be visible in the grass areas north of H1.	Significant changes were not observed subsequent to the 1972 aerial photograph. The adjacent northern parcel appears to be undergoing development.

Aerial Photographs		
Year	**Site**	**Surrounding Properties**
1989	Significant changes were not observed after the 1985 aerial photograph. The southern portion of the Site is not shorn in the aerial.	The northern adjacent parcel is now developed with a portion of the trash to energy power plant located north of the Site.
1990	Significant changes were not observed after the 1989 aerial photograph. Several areas of apparent new asphalt paving are visible south of building H2, southeast of building H3, south of the southern helipad, southeast of the office/restaurant/ and north of building H1. Two ASTs appear to be visible in the area of the current tank farm located northwest of H1.	Significant changes were not observed after the 1989 aerial photograph.
1995	Building H4 is now visible southeast of H3.	Significant changes were not observed after the 1990 aerial photograph.
2006	T-Hangars located at 230 and 240 Lindbergh Drive are now visible south of the three original T-Hangars. A tank and dispenser pad are visible north of the Maintenance Building at 233 Maxim Road.	Significant changes were not observed after the 1995 aerial photograph.
2010	The CT Aero Tech School is now visible, along the engine test cell, electrical vault, and generators located west of the control tower.	Significant changes were not observed after the 2006 aerial photograph.
2014-2018	A portion of the CAA Maintenance Garage located at 233 Maxim Road has been razed from the southwest corner of the building. The new CAA ARFF is visible in the northwest corner of the Site. The Site now appears to reflect current conditions.	Significant changes were not observed after the 2010 aerial photograph.

5.8.3 Topographic Maps

Historical topographic maps of the Site and surrounding area were searched by EDR. Below is a summary of the site and surrounding properties. Topographic maps are included in Appendix G.

Topographic Maps		
Year	**The Site**	**Surrounding Properties**
1892-1906	The Site appears generally flat and undeveloped.	The surrounding area appears sparsely developed with a railroad track to the west and the Connecticut River to the east.
1944-1953	The Site appears with the original airport configuration. At least four structures are located at the northern portion of the property. The Clark Dike is visible along the eastern property boundary.	The surrounding area has become increasingly developed. The wastewater treatment is visible to the south with two pond features to the east. The northern adjacent property is shown as a water feature, followed by the trash to energy plant with multiple large AST features to the west.
1963 & 1964	The Site appears with the property boundary that currently exists today.	Additional development west of the Site is visible along Maxim and Brainard Road. The Connecticut River is depicted with a tidal flat area east of the Clark Dike.
1972-1984	The Site appears with additional tarmac. The T-Hangars, H3, H2, and the buildings at 233, 238, 251, and 269 Maxim Road.	The surrounding area has become increasingly developed.
1992	Buildings H4, H1, and the restaurant/office are now visible along the western property boundary.	Significant changes were not observed after the 1984 map.
2012-2018	Significant changes were not observed after the 1972 Topographic Map.	Individual buildings are no longer depicted on the map. The Connecticut River lists the area as the Clay Banks Bar Channel.

5.8.4 Fire Insurance Maps

Fire Insurance Maps for the Site and vicinity dating between 1917 and 1979 were searched by EDR. However, pertinent features were only shown on the 1950 and 1979 Sanborn Fire Insurance Maps. Below is a summary of the site and surrounding properties. The Sanborn Fire Insurance Maps provided by EDR are included in Appendix G.

Sanborn Fire Insurance Maps

Year	The Site	Surrounding Properties
1950	The northern portion of the Site is depicted with buildings located at 233, 239, 251, 269 Maxim Road. 233 Maxim Road is labeled "Municipal Hangar". 239 Maxim Road is labeled as "Shop". 251 Maxim Road is labeled as the "CT Department of Aeronautics". 269 Maxim Road is labeled as the "USA 43rd Division Air Service Building". A gas tank is shown northwest of the 251 Maxim Road and north of the 259 Maxim Road buildings.	The surrounding property to the west of the northern portion of the Site includes the Aviation Service Co. and Descomb Flying Service hangars, which now appear to be located outside the Site. A gas tank is located south of each building, and west of the Aviation building.
1979	The northern portion of the Site is depicted with buildings located at 233, 239, 251, 269 Maxim Road. Significant changes were not observed after the 1950 Sanborn Fire Insurance Map, except for 233 Maxim Road is labeled "Municipal Hangar" with a possible garage structure and office located to the southwest and the abandoned structure northeast of 269 Maxim Road is visible and labeled "Storage". The southern portion of the Site is not depicted on the map.	A separate map depicts the surrounding area northwest of the Site with various commercial structures, one of which is labeled sheet metal works that appears to have been located west of the current Lindbergh Drive. An eight-inch water pipe is shown below Maxim Road.

5.9 Historic Adjoining Property Use

The objective of consulting historical sources is to develop a history of the previous uses of the surrounding properties to help identify the likelihood of past uses having led to RECs and AOCs in connection with the property. The historical uses of adjoining properties to the site were evaluated using the standard historical sources noted above.

The trash to energy facility, most recently occupied by MIRA, is located north of the Site at 300 Maxim Road and Reserve Road. The facility formerly utilized coal and fuel oil prior to trash conversion sometime in the 1970s. The facility has been in operation since at least the 1930s and is slated for closure by the state. The area surrounding the trash plant is generally understood to be impacted by historical industrial activity (dumping, ash, etc.)

The MDC wastewater treatment facility is located south of the Site at 231 Brainard Road. The treatment plant was established in the 1920s, with multiple expansions projects, including the construction and use of two lagoons located south of runway 2-20. Due to the nature of wastewater treatment, any system overflows or compromises in the wastewater system design could impact the surrounding area.

The adjacent properties to the west of the Site are occupied by various commercial/light industrial operations. The area became increasingly developed in the 1960s-1970s. Most of the adjacent properties were observed to historically utilize, store, and generate hazardous waste.

5.10 Potential for Vapor Encroachment

The ASTM Phase I Standard requires an assessment of the potential for hazardous vapors to migrate onto or within the subject property. Migrate/migration is defined as "the movement of hazardous substances or petroleum products in any form, including, for example, solid and liquid at the surface or subsurface, and vapor in the subsurface." The ASTM Phase I Standard also states that the "practice should not be construed to require application of the Guide E2600 standard to achieve compliance with all appropriate inquiries." Guide E2600 refers to ASTM E2600-10, Standard Guide for Vapor Encroachment Screening (VES) on Property Involved in Real Estate Transactions. It was not within the scope of services to provide a VES in accordance with ASTM E2600-10. However, much of the information gathered through a Phase I ESA is duplicative of that used in Guide E2600 for a "Tier 1" VES; therefore, Tighe & Bond has used evaluation principles consistent with the Tier 1 approach to assess the potential for hazardous vapors to migrate onto or within the subject property that could create a Potential Vapor Intrusion Condition (PVIC) at the site.

Based on information provided in the EDR Report and obtained from the various file reviews and previous environmental reports, there have been numerous spills and/or LUSTs on the Site. Surrounding properties have had several recorded spills or LUSTs or have been identified in state programs like the VCP or PTP. Groundwater impacts have been documented on the northern adjacent property, as well properties in the regional area. Groundwater flow is likely to the southeast towards the Connecticut River. Based on this information, a PVIC may exist on the Site.

Section 6
Site Reconnaissance

6.1 Methodology and Limiting Conditions

Ms. Kristi Gagnon and Mr. Mark Paulsson of Tighe & Bond conducted a Site reconnaissance on March 6, 2023. Photographs taken during the reconnaissance are included in Appendix A.

The Site reconnaissance included a visual assessment of Site conditions on the day of the inspection. A visual assessment of adjoining properties from the subject property line, public rights-of-way and/or other vantage points (e.g., aerial photography) including a visual assessment where hazardous substances may be or may have been stored, treated, handled or disposed was also conducted.

Tighe & Bond was unable to fully inspect the interior portions of several buildings in areas where concrete floors had been coated or painted, or storage covered flooring areas. Buildings with numerous rooms like the State Police/Urban Search and Rescue and the CT Aero Tech School were observed with a focus on chemical/storage and/or potential AOCs. A representative portion of each building was observed; areas not observed included offices or classrooms.

The CAA Administration building was not entered due to documented dilapidation from flooding per the CAA. A walkthrough video of the building condition and 2020 HBMA report were also provided to Tighe & Bond for review.

6.1.1 Non-Scope Considerations

Non-scope considerations or services as defined in the ASTM Phase I Standard (e.g., Business Environmental Risks including asbestos containing materials, lead paint, etc.) were not evaluated as part of the Phase I ESA.

6.2 Visual Site Inspection

Tighe & Bond visually observed accessible building interior and exterior areas of the Site on March 6, 2023. An aerial Ste plan is provided as Figure 2. A Site Plan is included as Figures 3, 3-1 and 3-2.

6.2.1 Interior Observations

The following table summarizes specific ASTM conditions of concern noted during the interior inspection and where in this report those are described further.

INTERIOR INSPECTION			
Condition	Observed		Further Described
	Yes	No	
Hazardous Substances/Petroleum Products in Containers	X		Report Section 6.3.1
Unidentified Substances in Containers	X		Report Section 6.3.1
Storage Tanks	X		Report Section 6.3.2
Drains, Trenches or Sumps	X		Report Section 6.3.3
Wastewater Discharge	X		Report Section 6.3.3

Wells		X	Report Section 6.3.3
Odors (strong, pungent, noxious)		X	Report Section 6.3.4
Pools of Liquid	X		Report Section 6.3.5
Potential PCB Containing Equipment	X		Report Section 6.3.6
Stains or Corrosion	X		Report Section 6.3.8
Other	X		Report Section 6.3.11

6.2.2 Exterior Observations

The following table summarizes specific ASTM conditions of concern noted during the exterior inspection and where in this report those are described further.

EXTERIOR INSPECTION			
Condition	Observed		Further Described
	Yes	No	
Hazardous Substances or Petroleum Products in Containers	X		Report Section 6.3.1
Unidentified Substances in Containers	X		Report Section 6.3.1
Storage Tanks	X		Report Section 6.3.2
Wastewater/Storm Water Discharges	X		Report Section 6.3.3
Manholes/Catch Basins	X		Report Section 6.3.3
Septic Systems/Cesspools		X	Report Section 6.3.3
Wells (Drinking Water, Monitoring, Etc.)	X		Report Section 6.3.3
Odors (strong, pungent, noxious)		X	Report Section 6.3.4
Pools of Liquid		X	Report Section 6.3.5
Potential PCB Containing Equipment	X		Report Section 6.3.6
Pits, Ponds, Lagoons		X	Report Section 6.3.7
Stained Soil or Pavement		X	Report Section 6.3.8
Stressed Vegetation		X	Report Section 6.3.9
Solid Waste/Debris	X		Report Section 6.3.10
Other	X		Report Section 6.3.11

6.3 Summary of Environmental Site Features

6.3.1 Hazardous Substances and Petroleum Products (Drums & Containers)

The following is a list of significant storage areas observed with hazardous substances or petroleum products by building.

Building ID	Location	Hazardous Substances or Petroleum Products[9]
N/A	West of Clark Dike	-A jet fuel valve was identified along the toe of the Clark Dike. The 2012 TRC report states that a jet fuel pipeline enters the Site from the south and then exists the airport property to the north.

[9] Given the quantity and variety of materials stored, the list of hazardous substances or petroleum products may not be inclusive of all materials utilized or stored on the Site.

Building ID	Location	Hazardous Substances or Petroleum Products[9]
H1 – FBO Hangar (20 Lindbergh Drive)	1st Floor – Machine Shop (eastern portion of the building)	-Significant storage of paint, petroleum products, solvents, etc. (mostly stored in cabinets with some 5-gallon containers stored on the concrete) -(1) Parts Washer
H1 – FBO Hangar (20 Lindbergh Drive)	Eastern Wall of Hangar – Battery Room	-Battery Storage/Charging Station
	Eastern Wall of Hangar – Compressor Room	-(1) Compressor (staining observed to the concrete) -Numerous 1-quart containers of oil
	Eastern Wall of Hangar – Storage Area	-(1) 55-Gallon Drums – Mineral Spirits (within containment) -(2) 55-Gallon Drums – Speedy Dry, Aircraft Cleaner II
	Northwestern Wall of Hangar	-(2) 55-Gallon Drums – AvGas 100LL (on containment) -(2) 55-Gallon Drums – Av Gas 100LL, Dice Fuel Ice Inhibitor -(1) 55-Gallon Drum – FSII Fuel Ice Inhibitor -(1) 55-Gallon Drum – Prist Fuel Ice Inhibitor (within containment)
	Western Wall of Hangar	-(1) Flammable Cabinet (various small quantity products, minor staining and corrosion observed at the bottom of the cabinet)
	Southern Exterior	-(1) 65-Gallon Spill Kit
	Eastern Exterior Area	-(4) Fuel Trucks Jet-A or AvGas 100LL
H2 – FBO Hangar (Lindbergh Drive)	Southern Wall of Hangar – 1st Floor Storage Room	-Numerous 5-gallon containers or less of paint, petroleum products, solvents, etc.
	Southern Wall of Hangar – East of Storage Room	-(1) Parts Washer
	Southeastern Wall of Hangar	-(1) ~5-Gallon Hydraulic Tank (for hangar door)
	Northeastern Wall of Hangar	-(1) Flammable Cabinet (various small quantity products) -(15) 55-Gallon Drums – AvGas 100LL, Oils, Antifreeze (some on containment) -(1) Generator (portable) -Several gasoline containers -(1) 5-Gallon Container – Frank's Special Cleaner -(2) Wheeled fire extinguishers reportedly containing chlorodifluorobromomethane compressed gas
	Northeastern Exterior	-(1) Fuel Truck Jet-A (labeled Hartford Jet Center)
H3 – FBO Hangar/Office (58 Lindbergh Drive)	Southwestern Wall of Hangar	-(1) Compressor

Building ID	Location	Hazardous Substances or Petroleum Products[9]
H3 – FBO Hangar/Office (58 Lindbergh Drive)	Southern Wall of Hangar – Storage Area	-Minor quantities of various petroleum products.
	Southern Wall of Hangar	-(1) ~30-Gallon Gasoline Tank (portable) -(1) Parts Washer
H3 – FBO Hangar/Office (58 Lindbergh Drive)	Southeastern Wall of Hangar	-Several 5-gallon containers – Contents Unknown -Batteries
H3 – FBO Hangar/Office (58 Lindbergh Drive)	Northeastern Wall of Hangar	-(1) 55-gallon Drum – AvGas 100LL -(1) Overpack Drum – Contents Unknown -Several 5-gallon empty/residual oil containers (minor staining observed to the concrete floor)
	Northern Wall of Hangar	-(1) 55-Gallon Drum – AvGas 100 LL (on containment) -(2) 55-Gallon Drums – Isopropyl Alcohol (on containment) -(2) 5-Gallon Containers (wash thinner) -Battery Storage/Charging Station
	Southwestern Wall of Hangar	-(1) Compressor
	Northwestern Wall of Hangar	-(1) Flammable Cabinet (various small quantity products)
H4 – FBO Hanger/Office (Lindbergh Drive)	Southeastern Wall of Hangar	-(1) 55-Gallon Drum – Mineral Spirits (within containment) -(1) ~30-Gallon Gasoline Tank (portable)
	Northeastern Wall of Hangar	-(2) Overpack Drums – Contents Unknown -(1) Compressor -Several 5-gallon empty/residual oil containers within a containment area.
FBO - Office/Restaurant (20 Lindbergh Drive)	N/A	N/A
CAA – Maintenance Garage (233 Maxim Road)	Eastern Wall of Hangar	-(1) Flammable Cabinet (various small quantity products) -(1) Parts Washer
	Northeastern Wall of Hangar	-Several 55-gallon drums and 5-gallon containers of various petroleum products (stored on containment, **minor staining was observed to the concrete**) -(1) Compressor **(staining observed to the concrete)**
	Northern Wall of Hangar	-(2) Flammable Cabinets (various small quantity products) -Several 55-Gallons – Paint
	Western Exterior	-A fire rescue truck is parked at the exterior. According to Bill Borowiec (CAA Environmental Analyst) unknown if aqueous film forming foam (AFFF) was previously utilized within the unit.
CAA – Maintenance Shop (239 Maxim Road)	Southern Garage Bay	-A fire rescue truck with a 40-gallon tank of AFFF is parked within.
	Northern Garage Bay	-Several 55-Gallon Drums – Paint -Several 5-gallon containers of Purple K (dry powder fire suppression) are stored on a pallet. -(1) 5-Gallon Container – AFFF (apparently empty) -(1) Compressor

Building ID	Location	Hazardous Substances or Petroleum Products[9]
CAA – Maintenance Shop (239 Maxim Road)	Northern Garage Bay – Storage Office	-Minor quantities of petroleum products and solvents.
CAA – Administration (251 Maxim Road)	Not Observed	Not Observed
CT State Police/Urban Search and Rescue/Former National Guard (269 Maxim Road)	North Central Portion of Hangar	-(1) Flammable Cabinet (various small quantity products) -Multiple Generators (portable, presumed empty)
	Northern Wall of Hangar	-(2) Flammable Cabinets (various small quantity products)
	Northern Wall – Storage Room	-Small equipment and minor quantities of petroleum products, paint, solvents, etc.
	Northern Wall – Radiological Equipment Storage	-Stored equipment like dosimeter badges and Geiger counters.
	Northern Police Garage (Not Observed)	Not Observed (minor quantities of petroleum products and solvents are presumed to exist)
	Eastern Exterior	-(1) Generator (not operational)
T-Hangar 1-10	Not Observed	Not Observed (minor quantities of petroleum products and solvents are presumed to exist)
T-Hangar 11-20		
T-Hangar 21-30		
T-Hangar (230 Lindbergh Drive)		
T-Hangar (240 Lindbergh Drive)	Unit -9/Unit-14	-Not all interior spaces observed -Minor quantities of petroleum products, paints, solvents, etc. (minor staining observed to concrete in each unit)
FAA Control Tower (1 Lindbergh Drive)	Not Observed	-Not Observed -(1) Diesel Generator
CT Aero Technical School (500 Lindbergh Drive)	Southeastern Portion of School - Paint Booths	-Walk-In-Booth and Wall Booth
	Southeastern Portion of School - Hazardous Storage Room	-Several flammable cabinets with petroleum products, pain, solvents -(55)-Gallon Drum – Presumed Oil
	Southeastern Portion of School - Hallway	-(1) Flammable Cabinet (various small quantity products)
	Southeastern Portion of School – Composite Room	-(1) Compressor

Building ID	Location	Hazardous Substances or Petroleum Products[9]
CT Aero Technical School (500 Lindbergh Drive)	Southeastern Portion of School – Utility Room	-(2) Compressors
	Southeastern Portion of School – Acid Battery Room	-Acid Battery Storage
	Southeastern Portion of School – NiCad Battery Room	-Nickel-Cadmium Battery Storage
	Southern Portion of School – Carburetor Room	-Minor Fuel Quantities
	Northeastern Portion of School	-(1) Parts Washer
	Western Wall of Hangar	-(1) Flammable Cabinet (various small quantity products)
	Western Wall of Hangar – Storage Room	-(2) Flammable Cabinets (various small quantity products) -Significant storage of small quantity petroleum products, paints, solvents, etc.
	Southern Utility Area – Western Wall	-(2) Flammable Cabinets (various small quantity products) -Landscape equipment -(1) Compressor
	Southern Utility Area – Fire Suppression Room	-(2) 55-Gallon Drums – AFFF (adjacent to (2) AFFF storage tanks)
	Southern Exterior	-(1) Diesel Generator
CT Aero Technical School – Engine Test Room (500 Lindbergh Drive)	North Room	-(1) ~30-Gallon Gasoline Tank (portable)
	South Room	-(6) 55-Gallon Drums – Fuel Ice Inhibitors, Mineral Spirits, Oil, and Antifreeze
CAA – Electrical Vault	Western Exterior	-(1) Diesel Generator
CAA – Sand/Urea Shed	N/A	N/A
CT State Police – Abandoned Building	Northeastern Area	-Several metal drums were observed dumped by the fence. The drums appeared empty; contents are unknown.
CAA – ARFF (4 Maxim Road)	East Garage – Southeastern Wall	-(1) Flammable Cabinet (various small quantity products)

Building ID	Location	Hazardous Substances or Petroleum Products[9]
CAA – ARFF (4 Maxim Road)	East Garage – Eastern Wall	-(2) 55-gallon drums and several 5-gallon containers of various petroleum products (on containment) -Several 55-Gallon Drums – Paint
	East Garage – Western Wall	-(1) Flammable Cabinet (9) 2.5-Gallon Containers – Ranger Pro Herbicide
	Compressor Room	-(1) Compressor
	Garage Bay	-(1) 3-Ton Overhead Crane (possibly hydraulic)
	South Garage – Western Wall	-Several 5-Gallon Containers – Paint -Several 2.5-Gallon Containers – Prosecutor Herbicide and Applicator Tank
CAA – ARFF (4 Maxim Road)	South Garage – Northern Wall	-(5) 55-Gallon Drums – AFFF (stored on pallets) -Numerous 5-Gallon Containers – AFFF (presumed empty on metal pallet)
	Northwest Exterior	-(1) Diesel Generator
CAA Fuel Farm	Southern Exterior	-(1) 55-Gallon Drum – Contents Unknown (likely spill kit)
FBO Fuel Farm	Northern Exterior	-(1) Flammable Cabinet (decanting containers) -(1) 65-Gallon Spill Kit

6.3.2 Underground and Aboveground Storage Tanks

The following is a list of observed ASTs by building.

Building ID	Location	AST
H1 – FBO Hangar (20 Lindbergh Drive)	N/A	N/A
H2 – FBO Hangar (Lindbergh Drive)	Northeastern Wall of Hangar	-(1) ~275-Gallon Waste Oil (within plastic containment)
	Northern Exterior	-(2) ~275-Gallon (appeared empty and stored)
H3 – FBO Hangar/Office (58 Lindbergh Drive)	Northwestern Exterior	-(1) 275-Gallon Waste Oil (within metal containment)
H4 – FBO Hanger/Office (Lindbergh Drive)	N/A	N/A
FBO - Office/Restaurant (20 Lindbergh Drive)	N/A	N/A
CAA – Maintenance Garage (233 Maxim Road)	Hangar	-(1) ~200-Gallon Asphalt Sealant (portable)
CAA – Maintenance Shop (239 Maxim Road)	N/A	N/A
CAA – Administration (251 Maxim Road)	Not Observed	Not Observed

Building ID	Location	AST
CT State Police/Urban Search and Rescue/Former National Guard (269 Maxim Road)	N/A	N/A
T-Hangar 1-10	Not Observed	Not Observed
T-Hangar 11-20		
T-Hangar 21-30		
T-Hangar (230 Lindbergh Drive)		
T-Hangar (240 Lindbergh Drive)	Unit -9/Unit-14	-Not all interior spaces observed
FAA Control Tower (1 Lindbergh Drive)	Not Observed	-Not Observed
CT Aero Technical School (500 Lindbergh Drive)	Southern Utility Area – Fire Suppression Room	-(2) 3,028-Gallon AFFF
CT Aero Technical School – Engine Test Room (500 Lindbergh Drive)	N/A	N/A
CAA – Electrical Vault	N/A	N/A
CAA – Sand/Urea Shed	N/A	N/A
CT State Police – Abandoned Building	N/A	N/A
CAA – ARFF (4 Maxim Road)	N/A	N/A
CAA Fuel Farm	Southwest of CAA - ARFF	-(1) Compartmentalized 1,000-Gallon Gasoline/1,000-Gallon Diesel Double-Walled Steel/Concrete
FBO Fuel Farm	North of H1	-(1) 12-000-Gallon – Jet-A Fuel (within concrete containment) -(1) 12,000-Gallon – AvGas 100LL (within concrete containment) -(1) 500-Gallon – Gasoline (within concrete containment, staining observed) -(1) ~300-Gallon – Diesel (within concrete containment, staining observed)

No other evidence of existing storage tanks was observed during the Site reconnaissance.

6.3.3 Wells, Drywells, Floor Drains, Trenches, Sumps, Manholes, Catch Basins, and Oil/Water Separators

The following is a list of observed wells, floor drains, trenches, or catch basins by building, unit, and most recent tenant.

Building ID	Location	Description[10]
Site	Throughout	An extensive catch basin system is located throughout the Site associated with Drainage Areas (A through D). Drainage A and B connect to the Connecticut River. Drainage C and D connect to the MDC sanitary sewer, including drains from the building interiors.
H1 – FBO Hangar (20 Lindbergh Drive)	Hangar	-(6) Square Floor Drains (staining observed around the southeastern most drain) -(1) Oil/Water Separator (presumed to be located below the southwest corner of the hangar)
H2 – FBO Hangar (Lindbergh Drive)	Hangar	-(4) Round Floor Drains -(1) Oil/Water Separator (apparent shared connection to the unit located northwest of H3)
H3 – FBO Hangar/Office (58 Lindbergh Drive)	Hangar	-(1) Floor Trench Drain
	Northwestern Exterior	-(1) Oil/Water Separator (apparent shared connection with H2) -(1) Former Oil/Water Separator (located southwest of the current unit)
H4 – FBO Hanger/Office (Lindbergh Drive)	Hangar	-(4) Round Floor Drains
	Northern Exterior	-(1) Oil/Water Separator
FBO - Office/Restaurant (20 Lindbergh Drive)	Restroom	-(1) Round Floor Drain
CAA – Maintenance Garage (233 Maxim Road)	Hangar	-(2) Square Floor Drains
	Northeastern Exterior	-(1) Oil/Water Separator (apparent shared connection with CAA – Maintenance Shop)
CAA – Maintenance Shop (239 Maxim Road)	Southern Garage Bay	-(1) Floor Drain (reported, not observed)
	Eastern Exterior	-(1) Oil/Water Separator (apparent shared connection with CAA – Maintenance Garage)
CAA – Administration (251 Maxim Road)	Not Observed	Not Observed (floor drains likely exist associated with restroom or utility rooms)
CT State Police/Urban Search and Rescue/Former National Guard (269 Maxim Road)	Basement Furnace Room	-(2) Round Floor Drains -Sump
	Hangar	-(2) Floor Trench Drains
	1st Floor	-(1) Round Floor Drain (eastern hallway, staining observed) -Several potential floor drain/sump areas were observed on the first floor near door areas. Two were observed in the hangar, and one in eastern hallway.

[10] Given the presence of stored equipment, materials, and vehicles and other access limitations, the list of drainage features identified may not be comprehensive.

Building ID	Location	Description[10]
CT State Police/Urban Search and Rescue/Former National Guard (269 Maxim Road)	Eastern Parking Area	-Vehicle wash water from the washing station is reportedly collected into a holding tank
T-Hangar 1-10	Not Observed	Not Observed (drains are not anticipated to exist)
T-Hangar 11-20		
T-Hangar 21-30		
T-Hangar (230 Lindbergh Drive)		
T-Hangar (240 Lindbergh Drive)	Unit -9/Unit-14	-Not all interior spaces observed (drains are not anticipated to exist)
FAA Control Tower (1 Lindbergh Drive)	Not Observed	Not Observed (floor drains likely exist associated with restroom or utility rooms)
CT Aero Technical School (500 Lindbergh Drive)	Hangar	-(1) Floor Trench Drain
	Hangar/Classrooms	-(4) Round Floor Drains (mostly at eye wash stations)
	Southeastern Portion of School – Utility Room	-(1) Round Floor Drain (condensate)
	Southern Utility Area – Fire Suppression Room	-(1) Round Floor Drain
CT Aero Technical School (500 Lindbergh Drive)	Southern Exterior	-(1) Oil/Water Separator
CT Aero Technical School – Engine Test Room (500 Lindbergh Drive)	N/A	N/A
CAA – Electrical Vault	N/A	N/A
CAA – Sand/Urea Shed	N/A	N/A
CT State Police – Abandoned Building	N/A	N/A
CAA – ARFF (4 Maxim Road)	East Garage Bay	-(2) Round Floor Drains -(1) Floor Trench Drain
	Custodial Closet	-(2) Round Floor Drains
	Furnace Room	-(5) Round Floor Drains (staining observed to one drain)
	Restrooms	-(4) Round Floor Drains

Building ID	Location	Description[10]
CAA – ARFF (4 Maxim Road)	South Garage Bay	-(1) Floor Trench Drain
	Southern Exterior	-(1) Oil/Water Separator
CAA Fuel Farm	N/A	N/A
FBO Fuel Farm	Within and North of Concrete Containment	-(2) Square Catch Basins (reportedly connected to a holding tank, each basin appeared to be full of water with a petroleum sheen)

A reported toe drain was observed along the Clark Dike within the southeast portion of the Site. The toe drain flows southerly and through a culvert to the adjacent south property (MDC).

6.3.4 Odors

Tighe & Bond noticed a slight petroleum odor within the containment area of the FBO fuel farm on the day of the Site reconnaissance.

6.3.5 Pools of Liquid

Tighe & Bond did not note any pools of liquid on the day of the Site reconnaissance.

6.3.6 Potential Polychlorinated Biphenyls (PCBs)

PCBs were used until 1978 and have extremely high physical and chemical stabilities which led to their being used in many applications, including heat transfer fluids, hydraulic fluids, and dielectrics. PCBs are often found in transformers, capacitors, and hydraulic systems. PCBs can also be present in building materials; however, assessment of hazardous building materials is outside the scope of the ASTM Standard. The following table is a list of potential PCB containing material observed on the Site on the days of the inspection.

Building ID	Location	Potential PCB Containing Equipment
N/A	Maxim Road	-Pole-mounted transformers were observed along Maxim Road that appear to be adjacent to the Site. It should be noted that the exact property boundary could not be determined in the field, and it is possible that these transformers could be on the Site.
H1 – FBO Hangar (20 Lindbergh Drive)	Northern Exterior	-(1) Pad-Mounted Transformer
H2 – FBO Hangar (Lindbergh Drive)	N/A	N/A
H3 – FBO Hangar/Office (58 Lindbergh Drive)	N/A	N/A
H4 – FBO Hanger/Office (Lindbergh Drive)	N/A	N/A
FBO - Office/Restaurant (20 Lindbergh Drive)	N/A	N/A

Building ID	Location	Potential PCB Containing Equipment
CAA – Maintenance Garage (233 Maxim Road)	N/A	N/A
CAA – Maintenance Shop (239 Maxim Road)	N/A	-(1) Pad-Mounted Transformer
CAA – Administration (251 Maxim Road)	N/A	N/A
CT State Police/Urban Search and Rescue/Former National Guard (269 Maxim Road)	Eastern Parking Area	-(1) Pad-Mounted Transformer -(3) Pole-Mounted Transformers
T-Hangar 1-10	N/A	N/A
T-Hangar 11-20		
T-Hangar 21-30		
T-Hangar (230 Lindbergh Drive)		
T-Hangar (240 Lindbergh Drive)		
FAA Control Tower (1 Lindbergh Drive)	Not Observed	-Not Observed -(1) Pad-Mounted Transformer
CT Aero Technical School (500 Lindbergh Drive)	Southern Exterior	-(1) Pad-Mounted Transformer (a non-PCB label with less than 2 ppm dielectric fluid was observed)
CT Aero Technical School – Engine Test Room (500 Lindbergh Drive)	N/A	N/A
CAA – Electrical Vault	Southern Exterior	-(1) Pad-Mounted Transformer
CAA – Sand/Urea Shed	N/A	N/A
CT State Police – Abandoned Building	N/A	N/A
CAA – ARFF (4 Maxim Road)	Western Exterior	-(1) Pad-Mounted Transformer (a non-PCB label with less than 2 ppm dielectric fluid was observed)
CAA Fuel Farm	N/A	N/A
FBO Fuel Farm	N/A	N/A

Although not specifically called out in the table above, the potential exists for PCB containing hydraulic fluid is used in connection with the hangar door hydraulic system at the H2 – FBO Hangar. In addition, PCBs may be associated with the compressors identified in Section 6.3.1. However, based on the apparent age and type of equipment, the potential for PCBs to be present is minimal.

6.3.7 Pits, Ponds, and Lagoons

Tighe & Bond did not observe any pits, ponds, or lagoons on the property. A potential wetland/drainage feature was observed north of the CT Aero Tech School Engine Test Room. Two lagoon areas are located on the southern adjacent property, associated with the MDC wastewater treatment plant. The northern most lagoon has been filled in as an anticipated land swap agreement to potentially lengthen runway 2-20.

6.3.8 Staining – Interior Floors, Exterior Soil, and Pavement

The following table is a list of the most notable staining observed on the day of the Site reconnaissance by building.

Building ID	Location	Staining
N/A	Site Asphalt	De minimis staining of the asphalt is present in typical parking areas.
H1 – FBO Hangar (20 Lindbergh Drive)	Eastern Wall of Hangar – Compressor Room	-Staining was observed to the concrete around the compressor.
	Southeastern Portion of the Hangar	-Staining of the concrete was observed leading to the floor drain.
	Western Wall of Hangar	-Minor staining and corrosion were observed at the bottom of the flammable cabinet.
H2 – FBO Hangar (Lindbergh Drive)	Southeastern Portion of the Hangar	-Minor staining was observed to the concrete.
H3 – FBO Hangar/Office (58 Lindbergh Drive)	Northeastern Wall of Hangar	-Minor staining was observed to the concrete floor near empty 5-gallon oil containers.
H4 – FBO Hanger/Office (Lindbergh Drive)	N/A	N/A
FBO - Office/Restaurant (20 Lindbergh Drive)	N/A	N/A
CAA – Maintenance Garage (233 Maxim Road)	Northeastern Wall of Hangar	-Minor staining of the concrete was observed to the concrete in the northern portion of the bay. -Staining was observed to the concrete around the compressor.
CAA – Maintenance Shop (239 Maxim Road)	N/A	N/A
CAA – Administration (251 Maxim Road)	Not Observed	Not Observed
CT State Police/Urban Search and Rescue/Former National Guard (269 Maxim Road)	1st Floor	-Localized staining was observed leading to the floor drain.

Building ID	Location	Staining
T-Hangar 1-10	Not Observed	Not Observed (de minimis staining of the concrete floor likely exists throughout the leased spaces)
T-Hangar 11-20		
T-Hangar 21-30		
T-Hangar (230 Lindbergh Drive)		
T-Hangar (240 Lindbergh Drive)	Unit -9/Unit-14	-Not all interior spaces observed -Minor staining observed to concrete in each unit
FAA Control Tower (1 Lindbergh Drive)	Not Observed	-Not Observed
CT Aero Technical School (500 Lindbergh Drive)	N/A	N/A
CT Aero Technical School – Engine Test Room (500 Lindbergh Drive)	N/A	N/A
CAA – Electrical Vault	N/A	N/A
CAA – Sand/Urea Shed	N/A	N/A
CT State Police – Abandoned Building	N/A	N/A
CAA – ARFF (4 Maxim Road)	Electric Utility Room	-Staining was observed on the concrete floor.
	Furnace Room	-Staining was observed around one floor drain.
CAA Fuel Farm	N/A	N/A
FBO Fuel Farm	Within Concrete Containment	-The asphalt appeared stained in the northern portion of the containment. Staining to the concrete was observed around the western diesel AST. The catch basins located within and north of the containment appeared full with a petroleum sheen on the water.

6.3.9 Stressed Vegetation

Tighe & Bond did not observe stressed vegetation on the day of the Site reconnaissance however, the visit did occur during the winter season. CAA personnel did not indicate that they are aware of any stressed vegetation. An area of bare vegetation was observed at the plane crash site from January 28, 2003 just east of runway 2-20.

6.3.10 Solid Waste, Debris, and Disposal

The following table is a list of observed solid waste and general debris by building.

Building ID	Location	Description
H1 – FBO Hangar (20 Lindbergh Drive)	North Exterior	-(1) Solid Waste Dumpster
	Northwestern Exterior	-Former Solid Waste Dumpster Area (near Lindbergh Drive)

Building ID	Location	Description
H2 – FBO Hangar (Lindbergh Drive)	N/A	N/A
H3 – FBO Hangar/Office (58 Lindbergh Drive)	Northwestern Exterior	-(3) Solid Waste Dumpsters
H4 – FBO Hanger/Office (Lindbergh Drive)	N/A	N/A
FBO - Office/Restaurant (20 Lindbergh Drive)	N/A	N/A
CAA – Maintenance Garage (233 Maxim Road)	N/A	N/A
CAA – Maintenance Shop (239 Maxim Road)	N/A	N/A
CAA – Administration (251 Maxim Road)	N/A	N/A
CT State Police/Urban Search and Rescue/Former National Guard (269 Maxim Road)	Eastern Parking Area	-(4) Solid Waste Dumpsters
T-Hangar 1-10	N/A	N/A
T-Hangar 11-20		
T-Hangar 21-30		
T-Hangar (230 Lindbergh Drive)		
T-Hangar (240 Lindbergh Drive)		
FAA Control Tower (1 Lindbergh Drive)	North of Driveway	-Not Observed -(1) Solid Waste Dumpster
CT Aero Technical School (500 Lindbergh Drive)	Southwest of Structure	-(1) Solid Waste Dumpster
CT Aero Technical School – Engine Test Room (500 Lindbergh Drive)	N/A	N/A
CAA – Electrical Vault	N/A	N/A
CAA – Sand/Urea Shed	N/A	N/A
CT State Police – Abandoned Building	Eastern Exterior	-Wood and general debris was observed east of the structure.
CAA – ARFF	Southern	-(1) Solid Waste Dumpster

Building ID	Location	Description
(4 Maxim Road)	Exterior	
CAA Fuel Farm	N/A	N/A
FBO Fuel Farm	N/A	N/A

6.3.11 Other

Tighe & Bond observed several metal storage containers (conex boxes) located throughout the Site. The interior of each container was not inspected on the day of the Site reconnaissance. The containers east of the building at 269 Maxim Road (State Police/Former National Guard) were reportedly empty with possibly one empty generator stored within. A small shed is located south of the FBO restaurant/office that was also not inspected on the day of the Site reconnaissance. A large soil pile with woody debris was observed east of the abandoned structure. The source of the soil pile is unknown.

Section 7
Interviews

7.1 Owner

As of July 1, 2013, all airport-related activity formerly administered by ConnDOT is under the purview of the CAA. Therefore, the following CAA personnel were interviewed on February 27, 2023.

- Robert Bruno, Director of Planning, Engineering and Environmental Services
- Bill Borowiec, Environmental Analyst Regulatory Compliance
- John Moody, General Aviation Airports Manager

During the February 27, 2023 meeting, CAA disclosed that the Administrative Building (Building H) flooded several years ago and has since been in a significantly dilapidated condition. A former structure was demolished on the southwest corner of Building F (CAA Maintenance Garage) sometime around 2011. There are three known diesel generators on the Site, including one within an electrical vault south of the CT Aero Tech School. A new transformer was installed with a new building constructed in 2013 at the northwest corner of the Site. Minor solid waste dumping has occasionally occurred off-site on Maxim Road near the northeast portion of the property. The Site has never utilized a deicing pad as the property includes heated storage. CAA is aware that aircraft repair and maintenance takes place in multiple buildings. The CAA intends on incorporating part of the current MDC property in the future at the southern boundary that formerly housed two lagoons.

On the day of the Site reconnaissance (March 6, 2023), Mr. Robert Pellegrino, Airport Coordinator, stated that CAA only used sand in the CAA Sand/Urea Shed. Chemicals like sodium acetate (NaAc) are not used on the Site. As a follow-up to the Site visit, Mr. Borowiec stated that there are five known oil/water separators and three known areas of AFFF storage. The unused fire truck located west of 239 Maxim Road (CAA Maintenance Shop) previously may have utilized AFFF. According to both personnel, only water was utilized during the latest plane crash on January 28, 2023. Environmental Services, Inc. collected surficial soil soils on February 7th after two roll-off containers of soil were excavated from the area. A summary of the work has not yet been received by the CAA. While access to the T-Hangars was mostly inaccessible, CAA did indicate that the tenant space is restricted to storage only. T-Hangars 1 through 30 are not heated. The T-Hangars 230 and 240 Lindbergh Drive are heated by natural gas. The FAA Control Tower has a propane generator located on the southern side of the building.

7.2 Site Manager/Occupants

Ms. Sarah Gould, Executive Assistant of the Hartford Jet Center, provided the tour of the FBO hangars and restaurant/office. Ms. Gould indicated where general operations of each building occurred. Ms. Gould was not aware of the origin of two observed ~275-gallon ASTs located north of H3. Mr. Lindsey Rutka, Principal of the Hartford Jet Center (FBO), provided access to Unit 9 and Unit 14 of the 240 Lindbergh Drive T-Hangar. Mr. Rutka expressed environmental concerns may be present near the toe drain conduit located along the southern portion of the Clark Dike. Mr. Fabian Amuso, Building Maintenance Supervisor of the CT Aero Tech School, provided the tour of the facility and general building operations.

7.3 Local Government

Local government officials were contacted during the municipal office research although not specifically interviewed except for the Hartford Flood Control and Department of Public Works. Information obtained from the officials is included in the municipal file review portion (Section 5.2) of this report.

On March 8, 2023, Tighe & Bond discussed the Site with Mr. Mike McGarry, the Hartford Flood Control Commissioner. Mr. McGarry stated that any intrusive work on or near the Clark Dike will require Flood Control approval. The current property easement ranges from 25-50 feet along the dike. Mr. McGarry is aware of environmental concerns on/near the property as indicated by Mr. Rutka. Mr. McGarry stated the Site was previously built up in the 1920s to construct the airport.

On March 24, 2023, Tighe & Bond discussed the Site with Frank Dellaripa and Nicholas Casparino of the Department of Public Works (DPW). DPW stated that the City of Hartford first built a levee in the 1920s to protect the airport and local area. The levee was overrun by surface water during the flood of 1936 which ultimately toppled the levee. The City rebuilt the levee and the US Army Core of Engineers subsequently built the Clark Dike. River silt may have been utilized to construct some of the dike. DPW stated that the floodwall encompasses the northern adjacent trash burning facility and that the toe drain system connects through the Clark Dike along the Site. DPW reclarified that Flood Control approval is not necessary as long as any future Site investigation is planned solely on the property and not the levee or dike.

Section 8
Findings & Property Transfer Act

8.1 Findings and Conceptual Site Model

Based on a review of historic records, the Site was first developed in 1921 as Brainard Field. The National Guard Air squadron was historically present since 1923. The Department of Defense utilized the airport from approximately 1940 to 1945, during World War II. The Site was constructed in the Connecticut River Flood Plain, to which the City of Hartford built a levee in the 1920s to protect the Hartford area of South Meadows. After the catastrophic flood in 1936, the City rebuilt the levee and the US Army Corps of Engineers then built the Clark Dike along the eastern property boundary. The Site is currently leased by the State of Connecticut to several tenants and operates as a regional airport.

Previous environmental reports or studies of the Site were reviewed between 1986 and 2019. Reports that involved subsurface investigations determined that COCs were present on Site associated with former USTs, of which numerous USTs have been identified on the Site. Documentation regarding UST history, and specifically UST locations, were found to be mostly generalized across the Site. Most of the USTs were not registered with the state. The Site has also utilized several ASTs with a similar lack of known history.

Records reviewed as part of this assessment indicate that hazardous waste has been generated from the Site, previous RCRA tenants operated at the Site, 20 and 58 Lindbergh Drive were recognized as historic auto shops for aircraft, the Site has had numerous USTs, LUSTs, and spills, and the Site was formerly utilized by the Department of Defense.

Based on the completion of this Phase I ESA, Tighe & Bond has identified 5 Recognized Environmental Conditions (RECs) and 23 Areas of Concern (AOCs) for the Site. Off-site AOCs were also identified in the surrounding properties.

REC-1: Historical Releases (developed portions of the Site)

Numerous spills have been identified at the Site since at least 1974. Several of the spills included large quantity releases (greater than 50 gallons). For example, approximately 700 gallons of Jet-A fuel released in 1987 during refueling a tanker truck. Excavation or soil sampling was not documented for the 1987 release, or for the majority of the spills reviewed. The specific location of each occurrence was not observed except the following release in 2005.

1. Location: East of FBO Hangar H1 (20 Lindbergh Drive) – Turf Island

   A release occurred in April 2005 of approximately 300-gallons of aviation gasoline. The release encompassed an eight foot by 30-foot area east of the fuel truck parking within the turf island. Approximately 51.38 tons of impacted soil was excavated and disposed of off-site. Groundwater was not assessed. Current soil and groundwater conditions are unknown.

AOC-1: Historical Hangar Operations (two locations)

Historical operations likely included airplane maintenance and repair which involves the storage, use, and disposal of petroleum products, solvents, paints, fuel, or other potential contaminants. A building file from 1941 also documented the presence of a

former machine shop at one of the Brainard Field hangars, likely the north historical hangars; however, records of the exact location are limited. The National Guard was documented on the Site since 1923 and therefore military operations likely occurred in one more of the historic hangars prior to the construction of the building at 269 Maxim Road in the late 1930s.

1. Location: Northern Property Boundary – East of 251 Maxim Road

   At least three historic hangars were identified between the 1920s-1940s east of 251 Maxim Road.

2. Location: Northern Property Boundary – West of 251 Maxim Road

   One historic hangar was identified on a 1934 Sanborn map west of 251 Maxim Road.

AOC-2/REC-2: Underground Storage Tanks (twenty-eight locations)

The Site has an extensive history of USTs throughout the operation as an airport. The last known/registered USTs were removed from the Site in 2019 near the CAA Machine Shop and Maintenance Garage. Documentation regarding UST use and overall history was found to be limited, and therefore, additional unregistered USTs may exist on the Site. Several of the registered USTs were observed to be utilized beyond their typical life expectancy of 30 years. Potential spills or releases may have occurred directly to the ground surface during refueling or dispensing. Releases to soil and groundwater may have occurred if the integrity of the UST(s) and/or piping was compromised. Release may have also occurred during removal activities as applicable.

1. Former 2,500-Gallon Gasoline UST (A1) and 2,000-Gallon Gasoline (B1) and Dispenser

   Location: State Police/Urban Search and Rescue (269 Maxim Road) – Eastern Gravel Lot

   The USTs and associated dispensers are depicted on the southern portion of the lot east of the building. UST A1 was likely removed in 1985 and replaced by UST B1 that was subsequently removed in 1998. UST closure reports or sampling data was not observed for either tank.

2. Former 1,000-Gallon Diesel UST (C2) and 3,000-Gallon Diesel UST (C2R1) and Dispenser

   Location: State Police/Urban Search and Rescue (269 Maxim Road) – Eastern Gravel Lot

   The USTs and associated dispensers are depicted on the southern portion of the lot adjacent to the location of USTs A1 and B1. UST C2 was likely removed in 1989 and replaced with C2R1 that was subsequently removed in 1998. UST closure reports or sampling data was not observed for either tank.

3. Former (2) 5,000-Gallon No. 2 Fuel Oil USTs (A1 and A1R1)

   Location: State Police/Urban Search and Rescue (269 Maxim Road) – Eastern Asphalt Lot

   Located east of the building at 269 Maxim Road in the paved parking lot. UST A1 was removed in 1989 and replaced with UST A1R1 that was subsequently removed in 1998. TPH was detected in the grave above RSR criteria. TPH was also detected above criteria below the pipe trench after the excavation had

already been backfilled. VOCs were detected in groundwater below RSR criteria. Current soil and groundwater conditions are unknown.

4. Former 500-Gallon Waste Oil UST

   Location: State Police/Urban Search and Rescue (269 Maxim Road) – Eastern Gravel Lot

   TRC identified a waste oil UST (unknown size or history) in 2012 in the northwest corner of the parking lot, below the vehicle wash station. UST closure reports or sampling data was not observed.

5. Former UST

   Location: State Police/Urban Search and Rescue (269 Maxim Road) – Southern Asphalt Ramp

   A former UST location was observed in the southern ramp area of the building. The size, contents, and history of the UST are unknown. A UST closure report or sampling data was not observed.

6. Former 1,500-Gallon Jet Fuel UST (D1/JP-4)

   Location: State Police/Urban Search and Rescue (269 Maxim Road) – Eastern Asphalt Lot

   The UST was removed in 1993 in poor condition from the southeast corner of the building exterior. Impacted soil was excavated from the tank area however, the presence of a sewer line and the building foundation limited further excavation of the western wall where RSR criteria was exceeded. Groundwater was not assessed at the time of removal. A total of 59.27 tons of impacted soil was excavated for off-site disposal. CTDEEP Oil and Chemical Spills stated further excavation was not feasible based on the physical structure limitations. Current soil and groundwater conditions are unknown.

7. Former 550-Gallon and 2,000-Gallon Gasoline USTs

   Location: CAA Administration (251 Maxim Road) – Northern Asphalt Lot

   The 550-gallon UST was reportedly installed in 1929. The 2,000-gallon UST was reportedly installed in 1945. UST closure reports, or sampling data was not observed for either tank.

8. Potential Former Heating Oil UST

   Location: CAA Administration (251 Maxim Road) – Eastern Turf

   A fuel oil product delivery line was identified in the basement leading out to the northeast by TRC in 2012.

9. Former 5,000-Gallon Heating Oil UST

   Location: Unknown – Likely Northern Portion of the Site near Historic Hangars

   A heating application from December 5, 1927 approved the installation of a 5,000-gallon heating oil UST at the Pratt & Whitney aircraft building. Based on the year of installation, there is potential the UST may have been located on the northern portion of the property. A UST closure report or sampling data was not observed.

10. Former 2,000-Gallon Heating Oil UST (F1)

    Location: CAA Maintenance Shop (239 Maxim Road) – Northern Turf

The former heating oil UST was identified northeast of the building. The UST was installed in 1960 and reportedly removed in 1988. A UST closure report or sampling data was not observed.

11. Former Gasoline UST

    Location: CAA Maintenance Shop (239 Maxim Road) – Northern Turf

    A former gasoline UST (unknown size or history) was identified northwest of the building on a 1950 fire insurance map. A UST closure report or sampling data was not observed.

12. Former 4,000-Gallon Gasoline UST (U1) and 4,000-Gallon Diesel UST (D2) and Associated Dispenser Island

    Location: CAA Maintenance Shop (239 Maxim Road) – Southwest of Building

    The USTs and dispenser island were removed in 2019 from the asphalt lot southwest of the building. PAHs were detected above RSR criteria in soil collected below the diesel dispenser. Soil was excavated from the area, resampled, and found to contain concentrations of PAHs below RSR criteria. A total of 13.77 tons of impacted soil was excavated for off-site disposal. ETPH was detected at low concentrations below RSR criteria. ETPH and total xylenes were detected in groundwater at low concentrations but above the SWPC. PAHs were detected in groundwater at concentrations below RSR criteria. Based on the results, the excavation was backfilled and paved.

13. Former 2,000-Gallon Gasoline UST (R1)

    Location: CAA Maintenance Garage (233 Maxim Road) – Northeastern Turf

    The former gasoline UST was reportedly installed in 1977 and removed in 1988. Soil and groundwater impacts were identified in the nearby UST grave of tanks U1 and D2 located to the west. A UST closure report or sampling data was not observed.

14. Former 2,000-Gallon Diesel UST (D1)

    Location: CAA Maintenance Garage (233 Maxim Road) – Southern Asphalt Tie-Down Area

    The former diesel UST was reportedly installed in 1965 and removed in 1988. A UST closure report or sampling data was not observed.

15. Former (2) 10,000-Gallon AvGas 100LL USTs

    Location: CAA Maintenance Garage (233 Maxim Road) – Southern Asphalt Tie-Down Area

    Two former 10,000-gallon potential AvGas 100LL USTs (history unknown) were located southeast of the CAA Maintenance Garage. UST closure reports or sampling data were not observed.

16. Former Fuel Oil UST

    Location: CAA Maintenance Garage (233 Maxim Road) – West of Demolished Former Fire and Resource Office

    A former fuel oil UST was reportedly located west of the demolished structure. A UST closure report or sampling data was not observed.

17. Former (2) 10,000-Gallon Jet-A USTs

Location: CAA Maintenance Garage (233 Maxim Road) – Southern Turf/Asphalt Area

Two former 10,000-gallon potential Jet-A USTs (history unknown) were located southwest of the CAA Maintenance Garage. UST closure reports or sampling data were not observed.

18. Former 10,000-Gallon UST (A1)

    Location: FBO Hangar H1 (20 Lindbergh Drive) – Northern Turf/Asphalt Area

    The former 10,000-gallon UST (noted only as gasoline) was installed in either 1950 or 1973 and removed in 1983. The UST was identified with "Parcel F" of the Site. A UST closure report or sampling data was not observed.

19. FBO Fuel Farm Drainage Holding UST

    Location: FBO Fuel Farm – Northwest of Hangar H1

    A holding tank is reportedly connected to a catch basin located within the northern ramp area. A second catch basin within the concrete containment area is also believed to connect to the holding tank. A petroleum sheen was observable on the water surface within each catch basin. A slight petroleum odor was noticeable in the area of the ASTs. The service history (pumping or cleaning the tank) was not observed. If the tank is compromised or not properly functioning, a release to the surrounding area could occur.

20. Potential Former Location (6) 6,000-Gallon AvGas 100LL and Jet-A USTs (A1 through A6)

    Location: FBO Fuel Farm – Northwest of Hangar H1 and South of FBO Fuel Farm

    Six former 6,000-Gallon USTs were reportedly installed in 1950 and removed in 1983. UST closure reports or sampling data were not observed.

21. Former 250-Gallon Waste Oil UST (W1)

    Location: CAA Maintenance Garage (233 Maxim Road) – Southeast Turf/Asphalt Area

    The former 250-gallon waste oil UST was installed in 1965 and removed in 1988. A UST closure report or sampling data was not observed.

22. Potential Former 10,000-Gallon AvGas 100LL and 10,000-Gallon Jet-A USTs

    Location: FBO Hangar H1 (20 Lindbergh Drive) – Northwestern Turf Area

    Two potential 10,000-gallon ASTs were reportedly located northwest of the building. UST closure reports or sampling data were not observed.

23. Potential Former Location (4) 6,000-Gallon Jet-A USTs and (2) 6,000-Gallon AvGas 100 LL USTs (A1 through A6)

    Location: FBO Hangar H1 (20 Lindbergh Drive) – North of Building in Concrete Area

    The area north of the building below the current concrete pad is the second potential location determined for USTs A1 through A6 (AOC-2 No. 20). UST closure reports or sampling data were not observed.

24. Potential Former Location 8,000-Gallon UST and 4,000-Gallon UST and Associated Dispenser

Location: FBO Hangar H2 – East and North of Building

A sketch of the tanks and associated dispenser was depicted at a hangar occupied by Corporate Air in 1984 however, the orientation of the building and taxiway do not align with the directional compass. While the location of this area is likely east of H2, it is also possible along the northern building exterior. UST closure reports or sampling data were not observed.

25. Potential Former Location 8,000-Gallon UST and 4,000-Gallon UST and Associated Dispenser

    Location: FBO Hangar H3 – East and North of Building

    The area east and north of the building is the second potential location determined for the 8,000-gallon and 4,000-gallon USTs and dispenser. A figure from 1997 depicts a fuel pump south of the tanks that may coincide with the 1984 sketch. UST closure reports or sampling data were not observed.

26. Potential Former Location (3) 4,000-Gallon USTs (B2 through G7) and Hydrant Dispenser

    Location: FBO Hangar H2 – South of Building

    A former location of at least three 4,000-gallon gasoline USTs and hydrant dispenser were depicted south of the building. UST closure reports or sampling data were not observed.

27. Potential Former Location (3) 4,000-Gallon USTs (B2 through G7) and Hydrant Dispenser

    Location: FBO Hangar H4 – Northeast of Building

    The area northeast of the building is the potential location another three 4,000-gallon gasoline USTs and hydrant dispenser. UST closure reports or sampling data were not observed.

28. Potential Former Fuel Farm

    Location: FBO Hangar H3 – East of Building

    The area east of H3 was identified on a historic figure depicting "fuel farm". UST closure reports or sampling data were not observed.

AOC-3: Aboveground Storage Tanks (twelve locations)

The Site has utilized numerous known ASTs. The State of Connecticut does not currently maintain a list of registered ASTs. It is likely additional ASTs have been utilized on the Site beyond those identified below. Potential spills and releases may have occurred to the ground surface during material transfer and/or from leaking tanks and piping.

1. Former ~275-Gallon Waste Oil AST

   Location: State Police/Urban Search and Rescue (269 Maxim Road) – Eastern Asphalt Lot

   Located southeast of the building at 269 Maxim Road adjacent to the fence.

2. Former Waste Oil AST (size unknown)

   Location: State Police/Urban Search and Rescue (269 Maxim Road) – Eastern Gravel Lot

TRC identified a waste oil AST within or near a former hazardous waste storage container located in the northwest corner of the gravel parking lot.

3. Former Waste Oil AST (size unknown)

   Location: State Police/Urban Search and Rescue (269 Maxim Road) – Eastern Gravel Lot

   An AST labeled "abandoned" was observed to in the southern portion of the gravel parking lot and west of the former UST(s) (A1/B1/C2/C2R1) location.

4. FBO Fuel Farm 12,000-Gallon AvGas 100LL AST, 12,000-Gallon Jet-A AST, ~300-Gallon Diesel AST, and ~500-Gallon Gasoline AST

   Location: FBO Fuel Farm – Northwest of Hangar H1

   A fuel farm is located within a concrete containment in the northwest portion of the Site. A slight petroleum odor was detected within the containment area. Black staining was observed around the northern portion of the containment area. Black staining was also notable around the diesel AST.

5. Former (2) 250-Gallon ASTs

   Location: FBO Fuel Farm – Western Area

   Two former 250-gallon ASTs (content and history unknown) were reportedly located west of the current FBO Fuel Farm.

6. Former 250-Gallon Waste Oil AST

   Location: FBO Hangar H1 (20 Lindbergh Drive) – Northwest Corner of Building Exterior

   A former 250-gallon waste oil AST (history unknown) was reportedly located northwest of the FBO Hangar H1.

7. Former (2) 275-Gallon Waste AvGas 100LL ASTs

   Location: FBO Hangar H1 (20 Lindbergh Drive) – Northwest Corner of Building Exterior

   Two former 275-gallon waste AvGas 100LL ASTs (history unknown) were reportedly located northwest of the building.

8. 250-Gallon Waste Oil AST

   Location: FBO Hangar H3 – Northwest Corner of Building Exterior

   The 250-gallon waste oil AST was observed within a metal containment at the northwest corner of the building. Minor black staining was previously noted on the asphalt surface beneath the fill port (eastern end of the tank).

9. Former (3) ASTs (size and contents unknown)

   Location: FBO Hangar H3 – North Asphalt Area

   Three ASTs (history unknown) were depicted north of the building.

10. CAA Fuel Farm Compartmentalized 1,000-Gallon Gasoline/1,000-Gallon Diesel AST and Dispensers

    Location: CAA Fuel Farm – South of CAA ARFF

One compartmentalized double-walled steel/concrete AST was located south of the CAA ARFF and northeast of the FBO Fuel Farm. The tanks and dispensers were installed around 2013.

11. ~275-Gallon West Oil AST

    Location: FBO Hangar H2 – Northeast Interior of Hangar

    One AST was observed in a containment in the northeast corner of the hangar.

12. (2) ~200-Gallon ASTs (contents unknown)

    Location: FBO Hangar H2 – North of Building

    Two unlabeled ASTs appeared to be stored at the northern exterior of the hangar. The use or history of each AST is unknown.

AOC-4: Former Hazardous Waste Storage Container

Location: State Police/Urban Search and Rescue (269 Maxim Road) – Gravel Lot

TRC identified a former hazardous waste storage container in 2012 in the northwestern corner of the lot, adjacent to the fence and vehicle wash station. It's unknown when the container was removed from the Site or if other satellite areas existed.

AOC-5/REC-3: Former Fuel Distribution Boxes and Product Delivery Line

Location: State Police/Urban Search and Rescue (269 Maxim Road) – Southern Asphalt Ramp

A former fuel line was depicted south-southeast of the building. In 1990, fuel box (1) was the noted as the origination of a leak. Based on soil analytical results collected on September 14, 17, and 19, 1990, low level petroleum impacts remained in place below RSR criteria. Groundwater was not assessed at the time of the incident. Current soil and groundwater conditions are unknown.

AOC-6: Oil/Water Separator (eight locations)

A total of eight oil/water separators (seven current and one former) have been identified at the Site. Releases to soil and/or groundwater can occur if the systems become compromised or overflows.

1. Location: State Police/Urban Search and Rescue (269 Maxim Road) – Eastern Gravel Lot (north of vehicle wash station)

   As noted in the 2012 Phase I ESA, drainage from the vehicle wash station is directed towards the oil/water separator.

2. Location: CAA Maintenance Shop (239 Maxim Road) – Eastern Asphalt Lot

3. Location: FBO Hangar H1 (20 Lindbergh Drive) – Below Hangar

   The oil/water separator is believed to be located in the southeast corner of the building footprint. A possible cleanout/access to the unit was observed during the Site reconnaissance in this area. A figure from 2005 documented the unit below the northeast corner of the building. The 2018 SPCC report documented the unit below the concrete pad north of the building. Therefore, the location of the unit needs to be verified.

4. Location: FBO Hangar H3 (58 Lindbergh Drive) – Northwest of Hangar

The current oil/water separator is located adjacent to the fence within the asphalt parking lot located northwest of H3. Hangar H2 is reportedly connected to this unit.

5. Location: FBO Hangar H3 (58 Lindbergh Drive) – Southwest of Current Oil/Water Separator

   A former oil/water separator is located immediately southwest of the current unit. The history, potential abandonment or potential removal of the unit was not observed.

6. Location: FBO Hangar H4 – North of Hangar
7. Location: CT Aero Tech School (500 Lindbergh Drive) – South of Hangar
8. Location: CAA ARFF (4 Maxim Road) – South of Building

AOC-7: Airport Maintenance Facility (three locations)

Three buildings are utilized by the CAA for airport maintenance. Maintenance operations involve the storage, use, and disposal of petroleum products, solvents, paints, fuel, pesticides, or other potential contaminants.

1. Location: CAA Maintenance Shop (239 Maxim Road)

   This building has been utilized for maintenance for approximately a century.

2. Location: CAA Maintenance Garage (233 Maxim Road)

   This building has been utilized for maintenance for approximately a century. Black staining was observed to the concrete below the compressor. Minor black staining was also observed in the northern portion of the garage.

3. Location: CAA ARFF (4 Maxim Road)

   This building has been utilized for maintenance for approximately a decade. Black staining was observed on the concrete in the northern electrical room, as well as around a floor drain in the furnace room.

AOC-8: Aircraft Maintenance and Repair Facility (five locations)

Multiple buildings on the Site are currently or may have been formerly utilized for aircraft maintenance and repair. Each hangar involves the storage, use, and disposal of petroleum products, solvents, paints, fuel, or other potential contaminants.

1. Location: State Police/Urban Search and Rescue (269 Maxim Road)

   While the hangar does not appear to be currently utilized for aircraft maintenance and repair, the building was originally constructed in the late 1930s for the National Guard as a military hangar. Black staining was observed on the concrete around a floor drain in the eastern portion of the building. The military has had a historic presence on the Site from approximately 1923 to 1945. The Site is also listed for environmental interest on the Former Use Defense (FUD) and Unexploded Munition Ordnance (UXO) databases.

2. Location: FBO Hangar H1 (20 Lindbergh Drive)

   The hangar contains multiple aircraft that appear to be undergoing maintenance or repairs. 20 Lindbergh Drive has been recognized as a historic auto hangar. A machine shop is located in the eastern portion of the hangar on the first floor. Black staining was observed around the southeasternmost floor drain, as well as

the concrete around the compressor. Staining and corrosion was observed to the bottom of a flammable cabinet located centrally at the western wall.

3. Location: FBO Hangar H2

   The hangar contains multiple aircraft that appear to be undergoing maintenance or repairs. Minor black staining was observed in the southeast corner of the hangar.

4. Location: FBO Hangar H3 (58 Lindbergh Drive)

   The hangar contains multiple aircraft that appear to be undergoing maintenance or repairs. 58 Lindbergh Drive has been recognized as a historic auto hangar. Minor black staining was observed in the northeast corner of the hangar.

5. Location: FBO Hangar H4

   The hangar appears to be currently utilized for storing aircraft.

AOC-9: Aircraft Deicing

According to the 2018 SPCC, aircraft deicing operations occur mainly south of the FBO Hangar H1 in the asphalt ramp area. Deicing fluids can be contaminated with 1,4-Dioxane. Smaller deicing operations likely could have occurred on the ramps outside of each hangar as well.

AOC-10: Fuel Truck Parking (three locations)

Fuel trucks were observed at Site and are known to have been historically used to fuel aircraft. Potential releases could have occurred during fueling operations and/or from leaking equipment. Areas of outside long-term storage of fuel trucks represents a concern for releases.

1. Location: FBO Hangar H1 (20 Lindbergh Drive) – Eastern Asphalt Lot

   Historically, multiple fuel trucks are kept parked in this area of the Site.

2. Location: FBO Hangar H3 (58 Lindbergh Drive) – Northeastern Asphalt Lot

   This area was reportedly a historical fuel truck parking area.

3. Location: FBO Hangar H2 – North of Building

   A fuel truck was parked/stored adjacent to the northern building exterior.

AOC-11: T-Hanger Buildings (five adjacent locations)

T-Hangars are used by private individuals for the storage of their aircraft. Although restricted, minor maintenance or repair, washing, and deicing activities may have occurred. The T-Hangars are located south of H4. Minor black staining was observed to the concrete in both Unit 9 and Unit 14 in the 240 Lindbergh T-Hangar observed during the Site reconnaissance. Minor quantities of various petroleum products, paints, solvents, etc. were also observed.

AOC-12: CT Aero Tech School

The aviation school has been a Site occupant since 2008, providing hands-on mechanical experience to students. The school includes the storage, use, and disposal of petroleum products, solvents, paints, fuel, or other potential contaminants. A walk-in paint booth, wall unit paint booth, and a composite room exist in the southern portion of the school. The school includes an engine test building located southeast of the main structure where various engines and chemical storage was observed.

AOC-13/REC-4: Soil and Groundwater Impacts from Historical Airport Activities and/or Historical Fill Utilized at the Site

A Task 210 was completed for the northwestern portion of the Site in 2011 to support the construction of the current CAA ARFF. Low level concentrations of ETPH, VOC, and/or SVOCs were detected in multiple soil borings at depths ranging from one to three ftbgs or four to eight ftbgs. Based on the soil and groundwater results, and numerous reported LUSTs on the Site, the entire project limits were designated as an area of environmental concern.

In addition, pesticides, which may have contained lead and arsenic, are known to have been used at the Site. Pesticides are currently used and stored at the Site.

AOC-14: Electrical Transformers (multiple locations)

Transformers containing dielectric fluids were noted at several locations at the Site. It is possible that these transformers or historical transformers utilized PCB-containing fluids that could have released. Tighe & Bond noted the following transformer locations that appear to be within the Site limits: It should be noted that other utility poles containing pole-mounted transformers were observed along Maxim Road. Although likely off-Site, the exact Site limits could not be determined in the field.

1. Location: Maxim Road near CAA Maintenance Shop (239 Maxim Road)

   A pole-mounted transformer exists on a utility pole on Maxim Road adjacent to the building. A PCB label was not observed on any of the units.

2. Location: State Police/Urban Search and Rescue (269 Maxim Road) – East of Building at Parking Lot Fence

   A pad-mounted transformer is located adjacent to gravel parking lot entrance. Three pole-mounted transformers are located on the utility pole nearby. A PCB label was not observed on any of the units.

3. FBO Hangar H1 (20 Lindbergh Drive) – Southeastern Exterior

   A pad-mounted transformer is located adjacent to the building. A PCB label was not observed.

4. FAA Control Tower – Southern Exterior

   A pad-mounted transformer is located adjacent to the building. A PCB label was could not be observed.

5. Location: CT Aero Tech School (500 Lindbergh Drive) – South of Building

   A pad-mounted transformer is located adjacent to the building. A PCB label indicating less than 2 ppm dielectric fluid was observed.

6. Location: CAA ARFF (4 Maxim Road) – West of Building

   A pad-mounted transformer is located adjacent to the building in the northwest corner of the Site. A PCB label indicating less than 2 ppm dielectric fluid was observed.

7. CAA Electrical Vault – Southern Exterior

   A pad-mounted transformer is located adjacent to the building. A PCB label was not observed.

AOC-15: Diesel Generators (four locations)

1. Location: State Police/Urban Search and Rescue (269 Maxim Road) – East of Building

   A defunct diesel generator with an underbelly tank was observed adjacent to the building in the eastern parking lot.

2. Location: CT Aero Tech School (500 Lindbergh Drive) – South of Building

   A diesel generator with an underbelly tank was observed south of the asphalt parking lot adjacent and near the CAA Electrical Vault.

3. Location: CAA Electrical Vault – South of CT Aero Tech School

   A diesel generator with an underbelly tank was observed immediately southeast of the CT Aero Tech School generator.

4. Location: CAA ARFF (4 Maxim Road) – West of Building

   A diesel generator with an underbelly tank was observed immediately west of the building in the northwest portion of the Site.

AOC-16: Dumpsters (seven locations)

Disposal areas are viewed as an AOC due to the potential for petroleum products, solvents, or other containments to be placed in the containers. Wrongful use or illegal dumping is also a concern for the area.

1. Location: FBO Hangar H1 (20 Lindbergh Drive) – Northern Exterior Area

   A solid waste dumpster was observed in the turf/asphalt area north of the concrete pad of H1.

2. Location: FBO Hangar H1 (20 Lindbergh Drive) – Northwestern Exterior Area

   A former dumpster was observed in the asphalt parking lot located northwest of H1 outside of the fenced perimeter.

3. Location: FBO Hangar H3 (58 Lindbergh Drive) – Northwest Asphalt Lot

   Three solid waste dumpsters were observed in the parking lot northwest of the hangar outside of the fenced perimeter.

4. Location: FAA Control Tower – Western Exterior North of Asphalt Entrance

   A solid waste dumpster was observed in the turf area north of the asphalt entrance.

5. Location: CT Aero Tech School (500 Lindbergh Drive) – Southwest of Building

   A solid waste dumpster was observed in the asphalt parking lot southeast of the school.

6. Location: CAA ARFF (4 Maxim Road) – Southeast of Building

   A solid waste dumpster was observed in the turf area southeast of the building.

7. Location: State Police/Urban Search and Rescue (269 Maxim Road) – Eastern Gravel Lot

   Two solid waste dumpsters were observed in the northwest corner of the gravel lot. Two larger, approximately 40-cubic yard solid water dumpsters were observed nearby just east of the vehicle wash station.

AOC-17: Main Regional Jet Fuel Supply Line

A jet fuel valve was identified along the toe of the Clark Dike. The 2012 TRC report states the pipeline enters the Site from the south and then exists the airport property to the north.

AOC-18: Soil Pile

A soil pile is located east of the abandoned structure. Various wood debris was observed around the pile. Several empty metal drums were observed near the pile at the northeast corner of the fence.

AOC-19: Potential Surficial Impacts From Hazardous Building Materials (past and present building envelopes)

Multiple HBMA reports were observed for the Site documenting the presence of lead, ACM, and PCB materials at some of the northern structures, including the razed former Fire Rescue Office located off the southwest corner of the CAA Maintenance Garage. Leaching or deterioration of HBM can directly impact surrounding soils. In addition, pesticides could have been applied along foundations.

Demolition of former buildings could have released hazardous building materials.

AOC-20: Aqueous Film-Forming Foam (six locations)

Aqueous film-forming foam (AFFF) is an AOC due to the presence of per- and polyfluoroalkyl substances (PFAS).

1. Location: CAA Maintenance Shop (239 Maxim Road) – Southern Bay

   A fire truck known to have a 40-gallon tank containing AFFF parked in the southern bay.

2. Location: CAA Maintenance Shop (239 Maxim Road) – Northern Bay

   A 5-gallon container labeled AFFF (apparently empty) was observed stored centrally in the northern bay on the concrete.

3. Location: CAA Maintenance Garage (233 Maxim Road) – Western Exterior

   A fire truck is parked at the western exterior of the garage that formerly held AFFF.

4. Location: CT Aero Tech School (500 Lindbergh Drive) – Southern Utility Area – Fire Suppression Room

   Two 3,028-gallon ASTs of AFFF are located in the southern utility room connected to the school fire suppression system. Two 55-gallon drums of AFFF were observed stored adjacent to the two ASTs.

5. Location: CAA ARFF – Southern Bay

   At least five 55-gallon drums of AFFF stored on pallets was observed in the northern portion of the bay. Numerous 5-gallon containers labeled AFFF (presumed empty/residuals) were observed nearby on a metal pallet.

6. Location: Unknown – Associated with Aircraft Accidents

   Multiple aircraft accidents have been associated with the airport. PFAS were patented in firefighting foam in 1963 and at least three planes have been recorded at the Site since 1970 and therefore AFFF may have been utilized.

AOC-21/REC-5: Aircraft Accidents

Limited information was available regarding the history of aircraft incidents that have occurred at or near the Site. The following table includes dates and limited information compiled from news reporting and emergency reports.

Date	Incident Description	Additional Information
8/29/1928	Plane crash near landing	Not Observed
9/1928	Plane struck a fence	
1/31/1970	Two plane collision into Connecticut River and East Hartford	The incident was recorded off-site.
11/28/1978	Plane exploded approximately 300 feet off the runway after taking off	Incident is likely considered off-site.
8/17/1993	Plane crash in Connecticut River	The incident was recorded off-site.
8/30/1993	Plane crash	Not Observed
11/30/1997	Plane accident	
2/9/2000	Two planes hit on the runway	Not Observed
1/28/2023	Plane crash	According to CAA personnel, only water was utilized during the plane crash on January 28, 2023. Environmental Services, Inc. collected surficial soil soils on February 7th after two roll-off containers of soil was excavated from the area. A summary of the work has not yet been received by the CAA.

AOC-22: Former Police Firing Range

A former police pistol range was depicted on a 1936 figure in the southern portion of the property when the airport.

AOC-23: Outfalls at Connecticut River (two locations)

Two outfalls are reportedly located along the Connecticut River. Runoff from exterior portions of the Site discharge at one of two outfalls located beyond the Site limits, along the Connecticut River. COCs associated with airport operations may impact soil and surface water at these locations.

1. North Outfall – East of the North End of Runway 2-20

2. South Outfall – Off Southeast Corner of Site

Off-site AOC: Potentially Impacted Groundwater Migrating to the Site from Off-Site Sources

Based on historical information, interviews, and information observed through EDR environmental databases, the following surrounding properties present a potential environmental concern to Site soils and/or groundwater.

1. Eastern Adjacent Parcel – Clark Dike
2. Eastern Surrounding Area – Connecticut River
3. Northern Adjacent Parcel – Materials Innovation and Recycling Authority
4. Southern Adjacent Parcel – Metropolitan District Commission Wastewater Treatment Plant
5. Western Adjacent Parcels – Various Commercial Properties

The results of this assessment have not revealed **Controlled Recognized Environmental Conditions (CRECs)** associated with the subject Site.

The results of this assessment have not revealed **Historical Recognized Environmental Conditions (HRECs)** associated with the subject Site.

The results of this assessment have revealed the following **Business Environmental Risks (BERs)** associated with the subject site.

BER-1 Hazardous Building Materials

Based on the age of several of the Site, and prior HBMA reports, hazardous building materials including lead, asbestos, and PCBs are known to be present. Prior to any renovations or potential demolition, a hazardous building material assessment should be conducted.

8.2 CT Property Transfer Act

Pursuant to the Connecticut Property Transfer Act (CTA), Conn. Gen. Stat. §§ 22a-134, et. seq. (the "Transfer Act"), an "Establishment" is defined as any real property at which or any business operation from which (A) on or after November 19, 1980, there was generated more than one hundred kilograms of hazardous waste in any one month, except as the result of (i) the one-time generation of such hazardous waste or (ii) one or more of the following: (I) the remediation of polluted soil, groundwater or sediment, (II) the removal or abatement of building materials, (III) the removal of unused chemicals or materials as a result of the emptying or clearing out of a building, or (IV) the complete cessation of business operation; (B) hazardous waste generated at a different location was recycled, reclaimed, reused, stored, handled, treated, transported or disposed of; (C) the process of dry cleaning was conducted on or after May 1, 1967; (D) furniture stripping was conducted on or after May 1, 1967; or (E) a vehicle body repair facility was located on or after May 1, 1967.

Based on the findings of this Phase I ESA, the Site appears to meet the definition of an "Establishment" due to multiple generations of hazardous waste (D001-Ingitable Waste) over 100kg in one month and the identification of historic aircraft maintenance and repair facilities.

Section 9
Opinion

Tighe & Bond identified 5 RECs and 23 AOCs for the Site during the performance of this Phase I ESA. Based on current and historical Site conditions, environmental impacts to the underlying soil and/or groundwater are likely present. Tighe & Bond recommends the completion of a Phase II Environmental Site Assessment (ESA) to further evaluate previously identified impacts to soil and groundwater and to evaluate impacts to the environment associated with RECs/AOCs that have not previously been investigated.

Also, as detailed in Section 8.2, the Site appears to meet the definition of an "Establishment" as defined in the Connecticut Property Transfer Act. Whether the Transfer Act applies to the sale of a property, or a business is a legal issue and therefore it is recommended that environmental legal counsel be consulted prior to transfer of the property or business.

9.1 Data Gaps

Based upon Tighe & Bond's research in an attempt to satisfy all the requirements set forth in the ASTM Phase I Standard and the SCGD, the following data gaps were encountered:

- A User Questionnaire was not completed; however, due to the information obtained during the completion of this Phase I ESA and the level of research completed, this data gap has been fully addressed.
- Tighe & Bond was unable to access the interior of the Administration Building located at 251 Maxim Road. The CAA provided an HBMA report for review and a walkthrough video of the property from 2020. Based on the prior assessment by TRC in 2012, and the recent HMBA survey, this data gap is not considered significant.
- Tighe & Bond was unable to access the interior of the FAA Control Tower on the day of the Site reconnaissance. Based on the prior assessment by TRC in 2012, this data gap is not considered significant.
- Tighe & Bond did not receive a response from the Connecticut Historical Society prior to the completion of this report. Available historical information was reviewed through the EDR report and various municipal offices and therefore this data gap is not considered significant.
- Following a meeting with the City of Hartford Department of Public Works on March 24th, additional hangar files and water sampling of the Clark Dike toe swale were discussed. The files were not provided for Tighe & Bond to review prior to the completion of this report. The historical hangars as well as the Clark Dike has already been identified for potential environmental impacts and therefore this data gap is not considered significant.
- Tighe & Bond did not receive a response from the US Army Core of Engineers prior to the completion of this report. Information related to the Department of Defense use in the 1940s and the listing under an unexploded munition ordinance is deemed a data gap.

Section 10
Signature of Environmental Professional

As required by 40 CFR 312.21(d), the Phase I ESA report shall include the following statements of the environmental professional(s) responsible for conducting the Phase I ESA and preparation of the report.

I declare that, to the best of my professional knowledge and belief, I, James Olsen, meet the definition of Environmental Professional as defined in §312.10 of this part (40 CFR 312). I have the specific qualifications based on education, training, and experience to assess a property of the nature, history, and setting of the site. I have developed and *performed the all-appropriate inquiries in conformance with the standards and practices set forth in 40 CFR Part 312.*



April 21, 2023

Signature of Environmental Professional — Date
James Olsen, LEP

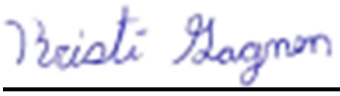

April 21, 2023

Report Prepared by — Date
Kristi Gagnon, Project Scientist

Tighe&Bond

FIGURES

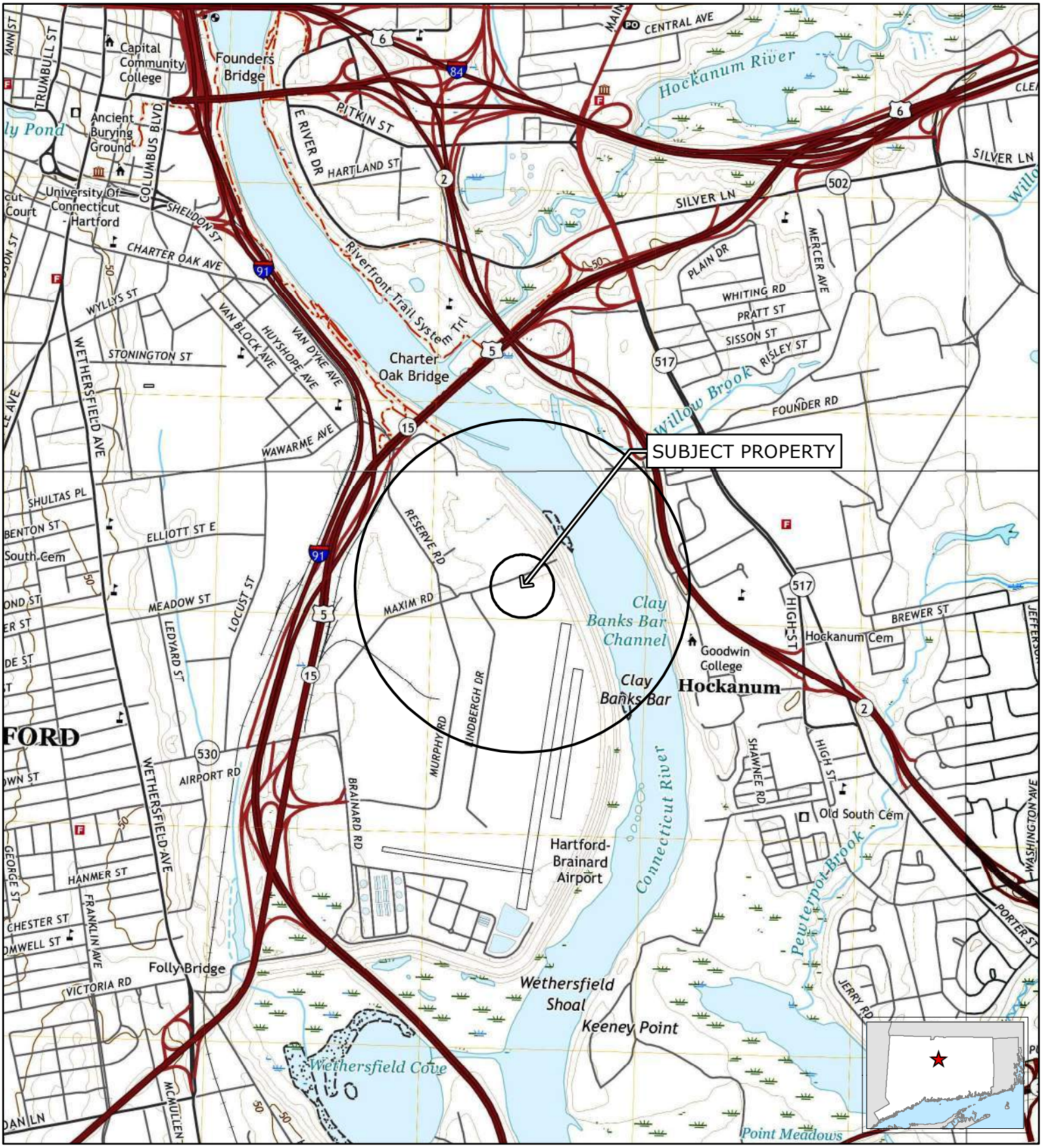

FIGURE 1
SITE LOCATION MAP

Hartford-Brainard Airport
20 Lindbergh Drive
Hartford, Connecticut

March 2023

Based on USGS Topographic Map for
Hartford South, CT Revised 2021.
Hartford North, CT Revised 2021.
Manchester, CT Revised 2021.
Glastonbury, CT Revised 2021.
Contour Interval Equals 10 ft.
Circles indicate 500-foot and half-mile radii

1:24,000
0 1,000 2,000
Feet

N

Tighe&Bond

V:\Projects\C\C5182\CT Department of Community and Development (DECD)\MXD\Figure1_SiteLocation_BrainardAirport.mxd [Exported By: AFreudenberg, 3/29/2023, 11:49:11 AM]

C-5182



LEGEND

Approximate Parcel Boundary

CT Municipal Boundary

Tighe&Bond

Based on 2019 Statewide Leaf-Off Orthophotography, Courtesy of CTECO.

1:9,600

0 400 800

Feet

N

FIGURE 2
ORTHOPHOTOGRAPH

Hartford-Brainard Airport
20 Lindbergh Drive
Hartford, Connecticut

March 2023

V:\Projects\C\C5182\CT Department of Community and Development (DECD)\MXD\Figure2_Aerial_BrainardAirport.mxd [Exported By: AFreudenberg, 3/29/2023, 12:35:44 PM]

C-5182

LEGEND

- PROPERTY BOUNDARY
- EDGE OF ROAD
- EDGE OF GRAVEL
- BUILDING
- EDGE OF RIVER
- [2] RUNWAY NUMBER

NOTES

1. AOC = AREA OF CONCERN
2. REC = RECOGNIZED ENVIRONMENTAL CONDITION
3. CAA = CONNECTICUT AIRPORT AUTHORITY
4. FAA = FEDERAL AVIATION ADMINISTRATION
5. FBO = FIRST BASE OPERATORS

MAP REFERENCES

1. EXISTING CONDITIONS BASED ON FIGURE 2 SITE PLAN, PREPARED FOR CONNECTICUT DEPARTMENT OF TRANSPORTATION, BY TRC COMPANIES, INC., DATED SEPTEMBER 3, 2012.
2. EXISTING CONDITIONS BASED ON ORTHOPHOTOGRAPHY PROVIDED BY NEARMAP.

AREAS OF CONCERN/RECOGNIZED ENVIRONMENTAL CONDITION

AOC # / REC #	DESCRIPTION
REC-1	HISTORICAL RELEASES (DEVELOPED PORTIONS OF THE SITE)
AOC-1	HISTORICAL HANGAR OPERATIONS (TWO LOCATIONS)
AOC-2/REC-2	UNDERGROUND STORAGE TANKS (TWENTY-EIGHT LOCATIONS)
AOC-3	ABOVEGROUND STORAGE TANKS (TWELVE LOCATIONS)
AOC-4	FORMER HAZARDOUS WASTE STORAGE CONTAINER
AOC-5/REC-3	FORMER FUEL DISTRIBUTION BOXES AND PRODUCT DELIVERY LINE
AOC-6	OIL/WATER SEPARATOR (EIGHT LOCATIONS)
AOC-7	AIRPORT MAINTENANCE FACILITY (THREE LOCATIONS)
AOC-8	AIRPORT MAINTENANCE AND REPAIR FACILITY (FIVE LOCATIONS)
AOC-9	AIRCRAFT DEICING
AOC-10	FUEL TRUCK PARKING (THREE LOCATIONS)
AOC-11	T-HANGAR BUILDINGS (FIVE TOTAL)
AOC-12	CT AERO TECH SCHOOL
AOC-13/REC-4	SOIL AND GROUNDWATER IMPACTS FROM HISTORICAL AIRPORT ACTIVITIES AND/OR HISTORICAL FILL UTILIZED AT THE SITE
AOC-14	ELECTRICAL TRANSFORMERS (MULTIPLE LOCATIONS)
AOC-15	DIESEL GENERATORS (FOUR LOCATIONS)
AOC-16	DUMPSTERS (SEVEN LOCATIONS)
AOC-17	MAIN REGIONAL JET FUEL SUPPLY LINE
AOC-18	SOIL PILE
AOC-19	POTENTIAL SURFICIAL IMPACTS FROM HAZARDOUS BUILDING MATERIALS (PAST AND PRESENT BUILDING ENVELOPES)
AOC-20	AQUEOUS FILM-FORMING FOAM (SIX LOCATIONS)
AOC-21/REC-5	AIRCRAFT ACCIDENTS
AOC-22	FORMER POLICE FIRING RANGE
AOC-23	OUTFALLS AT CONNECTICUT RIVER (TWO LOCATIONS)
OFF-SITE AOC	POTENTIALLY IMPACTED GROUNDWATER MIGRATING TO THE SITE FROM OFF-SITE SOURCES

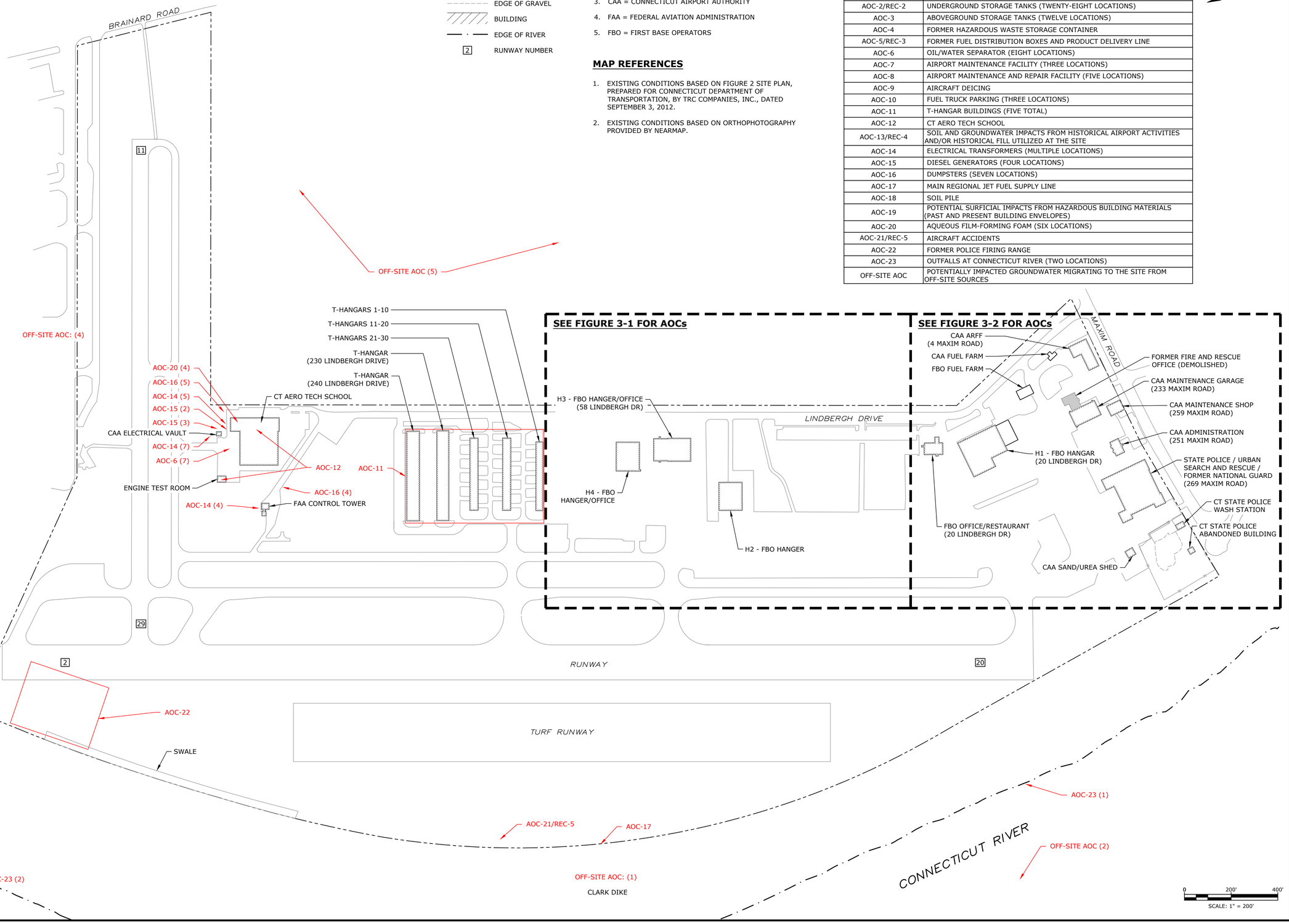

Tighe&Bond

Hartford - Brainard Airport Phase I ESA

BFJ Planning

Hartford, Connecticut

MARK	DATE	DESCRIPTION

PROJECT NO:	C-5182-001
DATE:	3/28/2023
FILE:	C-5182-001-B-SP.dwg
DRAWN BY:	IFA
CHECKED BY:	KAG/MEP
APPROVED BY:	JTO

SITE PLAN

SCALE: AS SHOWN

FIGURE 3

Last Saved: 3/28/2023
Plotted: Mar 28, 2023 - 11:11am By: IAdomeit
Tighe & Bond:\\tighebond.com\data\Projects\C\C5182 CT Department of Community and Development (DECD)\Reports\2023_Phase I ESA\Figures\AutoCAD\C-5182-001-B-SP.dwg

AREAS OF CONCERN/RECOGNIZED ENVIRONMENTAL CONDITION	
AOC # / REC #	DESCRIPTION
REC-1	HISTORICAL RELEASES (DEVELOPED PORTIONS OF THE SITE)
AOC-1	HISTORICAL HANGAR OPERATIONS (TWO LOCATIONS)
AOC-2/REC-2	UNDERGROUND STORAGE TANKS (TWENTY-EIGHT LOCATIONS)
AOC-3	ABOVEGROUND STORAGE TANKS (TWELVE LOCATIONS)
AOC-4	FORMER HAZARDOUS WASTE STORAGE CONTAINER
AOC-5/REC-3	FORMER FUEL DISTRIBUTION BOXES AND PRODUCT DELIVERY LINE
AOC-6	OIL/WATER SEPARATOR (EIGHT LOCATIONS)
AOC-7	AIRPORT MAINTENANCE FACILITY (THREE LOCATIONS)
AOC-8	AIRPORT MAINTENANCE AND REPAIR FACILITY (FIVE LOCATIONS)
AOC-9	AIRCRAFT DEICING
AOC-10	FUEL TRUCK PARKING (THREE LOCATIONS)
AOC-11	T-HANGAR BUILDINGS (FIVE TOTAL)
AOC-12	CT AERO TECH SCHOOL
AOC-13/REC-4	SOIL AND GROUNDWATER IMPACTS FROM HISTORICAL AIRPORT ACTIVITIES AND/OR HISTORICAL FILL UTILIZED AT THE SITE
AOC-14	ELECTRICAL TRANSFORMERS (MULTIPLE LOCATIONS)
AOC-15	DIESEL GENERATORS (FOUR LOCATIONS)
AOC-16	DUMPSTERS (SEVEN LOCATIONS)
AOC-17	MAIN REGIONAL JET FUEL SUPPLY LINE
AOC-18	SOIL PILE
AOC-19	POTENTIAL SURFICIAL IMPACTS FROM HAZARDOUS BUILDING MATERIALS (PAST AND PRESENT BUILDING ENVELOPES)
AOC-20	AQUEOUS FILM-FORMING FOAM (SIX LOCATIONS)
AOC-21/REC-5	AIRCRAFT ACCIDENTS
AOC-22	FORMER POLICE FIRING RANGE
AOC-23	OUTFALLS AT CONNECTICUT RIVER (TWO LOCATIONS)
OFF-SITE AOC	POTENTIALLY IMPACTED GROUNDWATER MIGRATING TO THE SITE FROM OFF-SITE SOURCES

N

LEGEND

- PROPERTY BOUNDARY
- EDGE OF ROAD
- BUILDING
- POTENTIAL FORMER UST

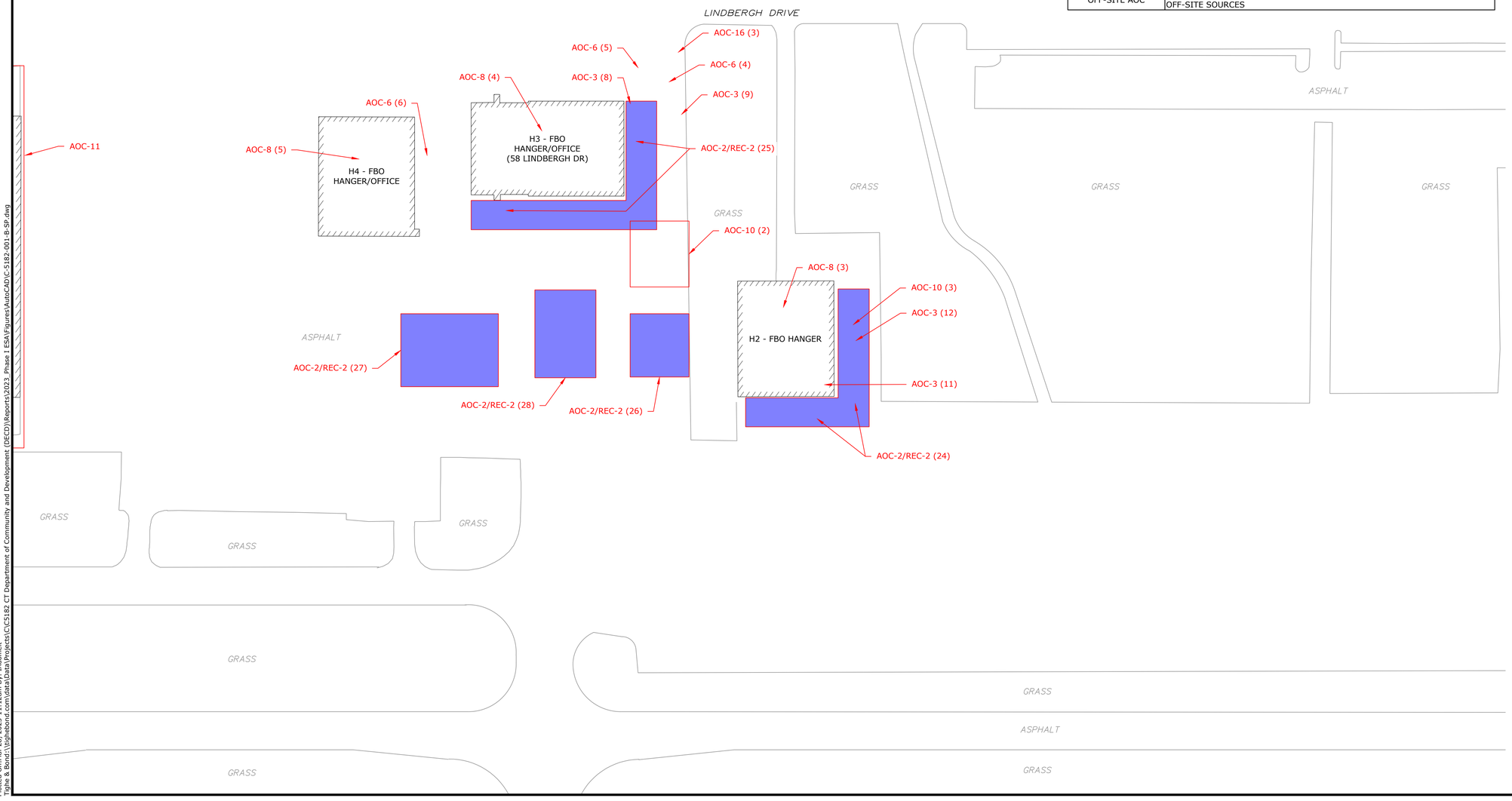

Tighe&Bond

Hartford - Brainard Airport Phase I ESA

BFJ Planning

Hartford, Connecticut

MARK	DATE	DESCRIPTION

PROJECT NO:	C-5182-001
DATE:	3/28/2023
FILE:	C-5182-001-B-SP.dwg
DRAWN BY:	IFA
CHECKED BY:	KAG/MEP
APPROVED BY:	JTO

SITE PLAN - DETAIL 1

SCALE: AS SHOWN

FIGURE 3-1

Last Saved: 3/28/2023
Plotted: Mar 28, 2023 - 11:12am By: JAdornet
Tighe & Bond \\tighebond.com\data\Data\Projects\CVC5182 CT Department of Community and Development (DECD)\Reports\2023 Phase I ESA\Figures\AutoCAD\C-5182-001-B-SP.dwg

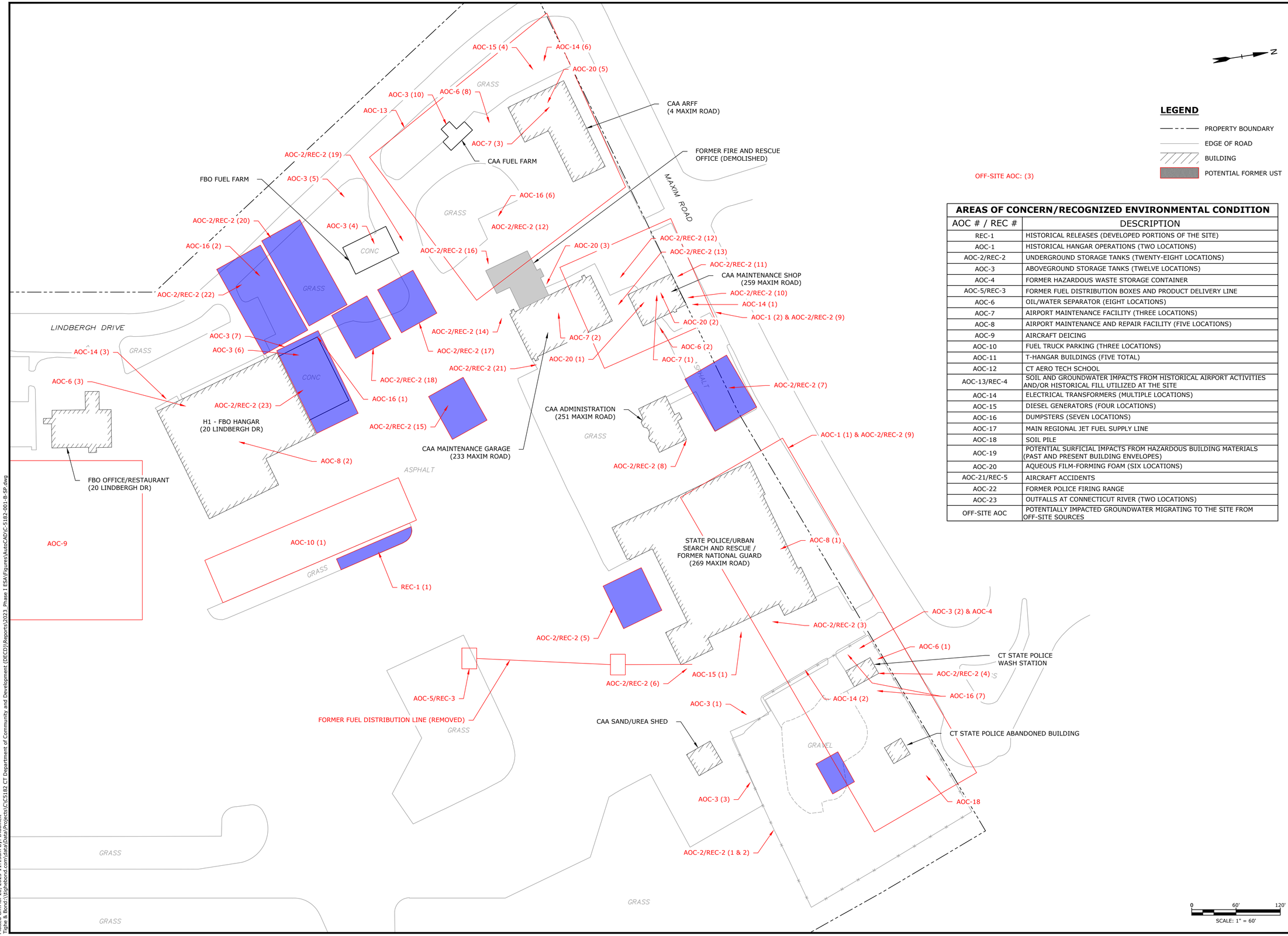

AREAS OF CONCERN/RECOGNIZED ENVIRONMENTAL CONDITION

AOC # / REC #	DESCRIPTION
REC-1	HISTORICAL RELEASES (DEVELOPED PORTIONS OF THE SITE)
AOC-1	HISTORICAL HANGAR OPERATIONS (TWO LOCATIONS)
AOC-2/REC-2	UNDERGROUND STORAGE TANKS (TWENTY-EIGHT LOCATIONS)
AOC-3	ABOVEGROUND STORAGE TANKS (TWELVE LOCATIONS)
AOC-4	FORMER HAZARDOUS WASTE STORAGE CONTAINER
AOC-5/REC-3	FORMER FUEL DISTRIBUTION BOXES AND PRODUCT DELIVERY LINE
AOC-6	OIL/WATER SEPARATOR (EIGHT LOCATIONS)
AOC-7	AIRPORT MAINTENANCE FACILITY (THREE LOCATIONS)
AOC-8	AIRPORT MAINTENANCE AND REPAIR FACILITY (FIVE LOCATIONS)
AOC-9	AIRCRAFT DEICING
AOC-10	FUEL TRUCK PARKING (THREE LOCATIONS)
AOC-11	T-HANGAR BUILDINGS (FIVE TOTAL)
AOC-12	CT AERO TECH SCHOOL
AOC-13/REC-4	SOIL AND GROUNDWATER IMPACTS FROM HISTORICAL AIRPORT ACTIVITIES AND/OR HISTORICAL FILL UTILIZED AT THE SITE
AOC-14	ELECTRICAL TRANSFORMERS (MULTIPLE LOCATIONS)
AOC-15	DIESEL GENERATORS (FOUR LOCATIONS)
AOC-16	DUMPSTERS (SEVEN LOCATIONS)
AOC-17	MAIN REGIONAL JET FUEL SUPPLY LINE
AOC-18	SOIL PILE
AOC-19	POTENTIAL SURFICIAL IMPACTS FROM HAZARDOUS BUILDING MATERIALS (PAST AND PRESENT BUILDING ENVELOPES)
AOC-20	AQUEOUS FILM-FORMING FOAM (SIX LOCATIONS)
AOC-21/REC-5	AIRCRAFT ACCIDENTS
AOC-22	FORMER POLICE FIRING RANGE
AOC-23	OUTFALLS AT CONNECTICUT RIVER (TWO LOCATIONS)
OFF-SITE AOC	POTENTIALLY IMPACTED GROUNDWATER MIGRATING TO THE SITE FROM OFF-SITE SOURCES

Tighe&Bond

Hartford - Brainard Airport Phase I ESA

BFJ Planning

Hartford, Connecticut

MARK	DATE	DESCRIPTION

PROJECT NO:	C-5182-001
DATE:	3/28/2023
FILE:	C-5182-001-B-SP.dwg
DRAWN BY:	IFA
CHECKED BY:	KAG/MEP
APPROVED BY:	JTO

SITE PLAN - DETAIL 2

SCALE: AS SHOWN

FIGURE 3-2

Last Saved: 3/28/2023
Plotted: Mar 28, 2023 - 11:15am By: IAdornetti
Tighe & Bond (\\tighebond.com\data\Data\Projects\C\C5182 CT Department of Community and Development (DECD)\Reports\2023 Phase I ESA\Figures\AutoCAD\C-5182-001-B-SP.dwg

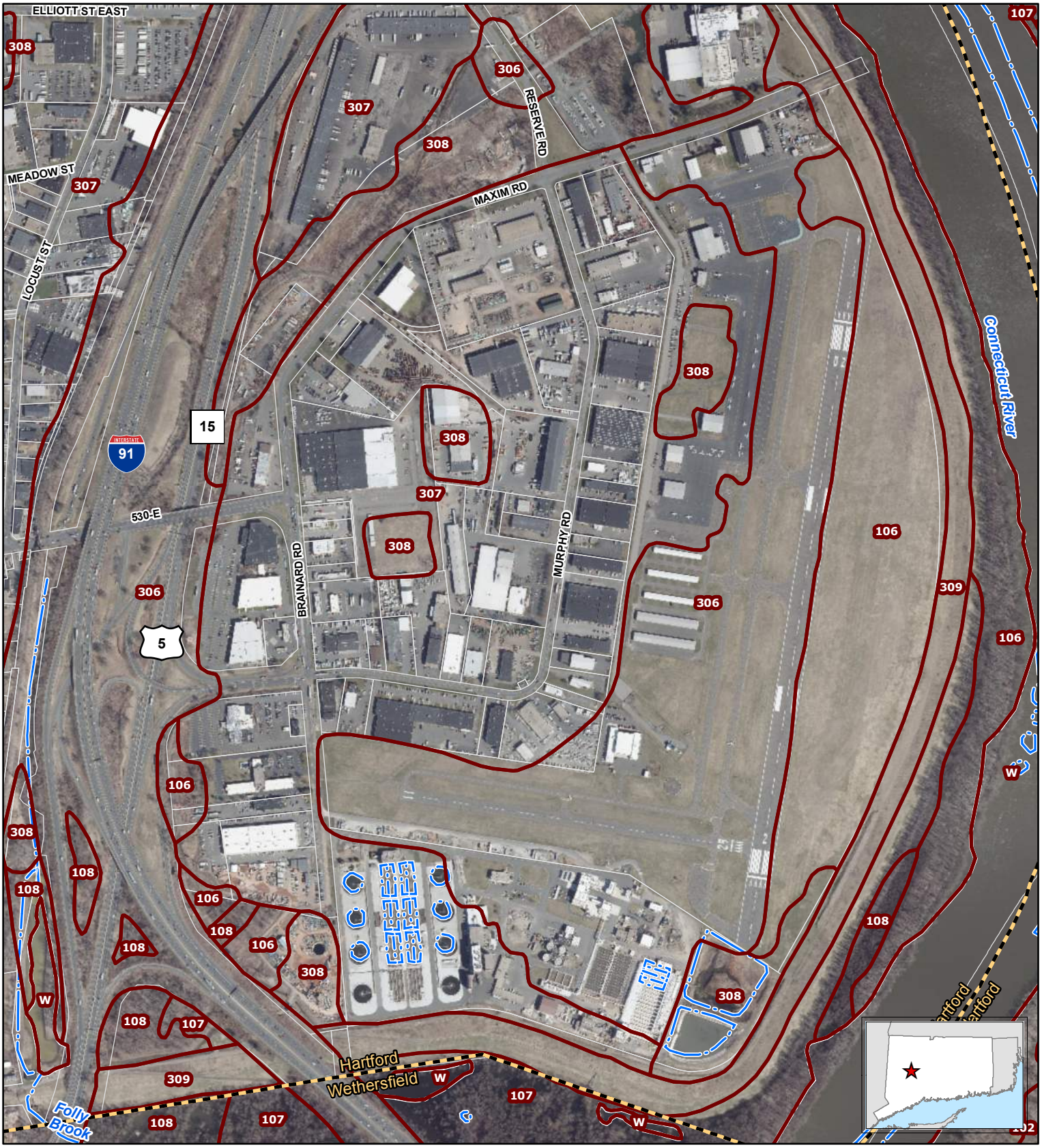

LEGEND

- Watercourse
- Approximate Parcel Boundary
- Soil Boundary
- CT Municipal Boundary

Source:
Based on 2019 Statewide Leaf-Off Orthophotography, Courtesy of CTECO.
Soil Boundary data obtained from the United States Department of Agriculture Natural Resources Conservation Service (NRCS; http://soildatamart.nrcs.usda.gov/).

1:9,600
0 400 800
Feet

N

FIGURE 3
SOILS MAP

Hartford-Brainard Airport
20 Lindbergh Drive
Hartford, Connecticut

March 2023

V:\Projects\C\C5182\CT Department of Community and Development (DECD)\MXD\New\Figure 4 Soils_BrainardAirport.mxd [Exported By: AFreudenberg, 3/29/2023, 12:32:38 PM]

C-5182

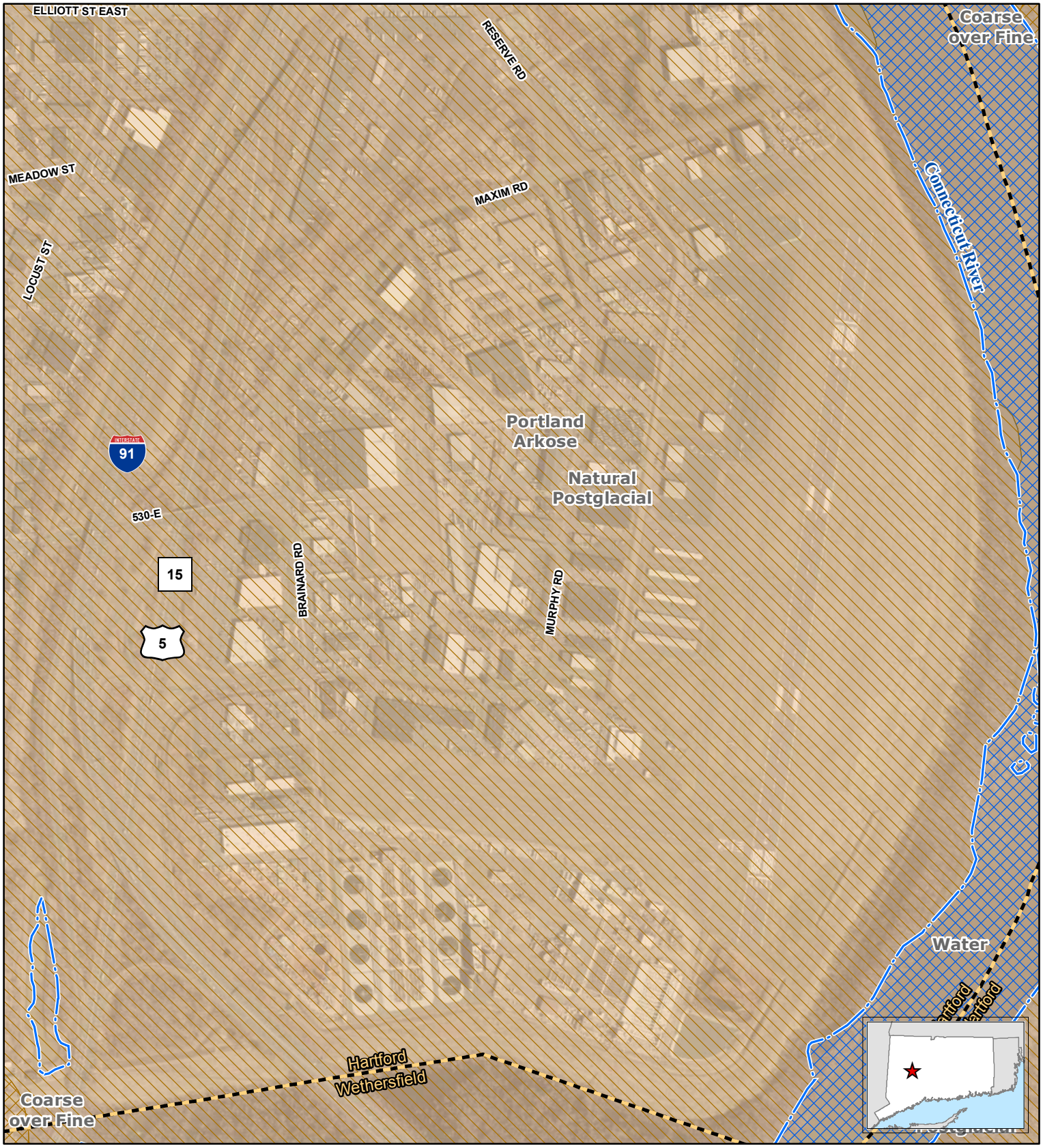

LEGEND

Surficial Materials

- Coarse over Fine
- Natural Postglacial
- Water

Bedrock Geology

- Portland Arkose

- Watercourse
- CT Municipal Boundary

Source:
GIS data layers displayed on this map were obtained from CTDEEP's data library (http://www.ct.gov/deep). Surficial Materials data was derived from the U.S Geological Survey Surficial Materials Map of Connecticut (Stone and others; 1992) and the Quaternary Geologic Map of Connecticut and Long Island Sound Basin (Stone and others;2005). Bedrock Geology data was derived from the Bedrock Geological Map of Connecticut (Rodgers; 1985). Based on 2019 Statewide Leaf-Off Orthophotography, Courtesy of CTECO.

1:9,600

0 400 800

Feet

N

FIGURE 5
SURFICIAL MATERIALS AND BEDROCK GEOLOGY MAP

Hartford-Brainard Airport
20 Lindbergh Drive
Hartford, Connecticut

March 2023

Tighe&Bond

V:\Projects\C\C5182\CT Department of Community and Development (DECD)\MXD\New\Figure 5 Surficial Materials_BrainardAirport.mxd [Exported By: AFreudenberg, 3/29/2023, 12:15:17 PM]

C-5182

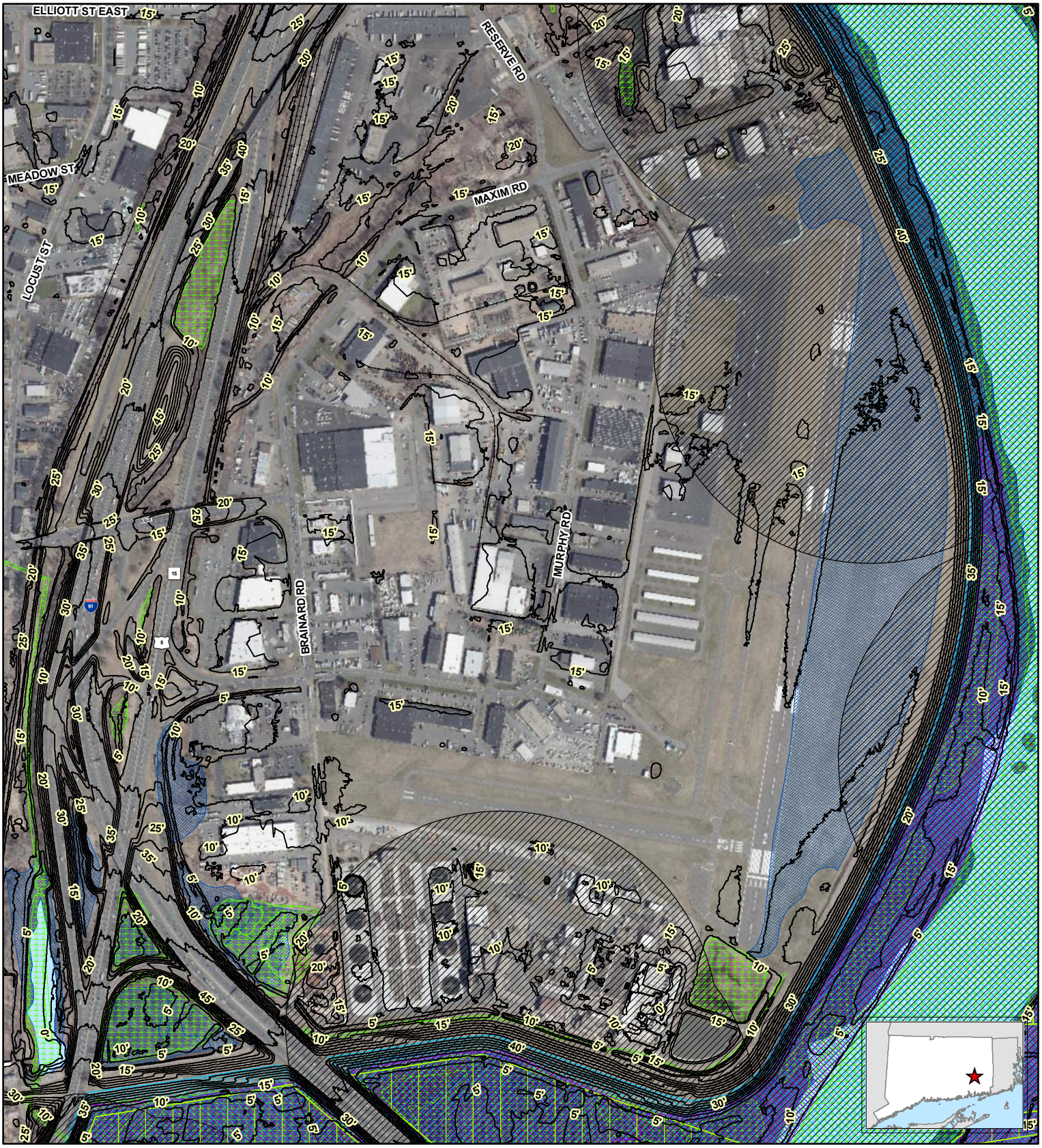

LEGEND

- Railroad
- Contour (5')
- Watercourse
- Waterbody
- Critical Habitat
- Natural Diversity Database Area
- NWI Wetland
- Inland Wetland Soils
- Final Adopted Aquifer Protection
- Final Aquifer Protection
- Preliminary Aquifer Protection
- Protected Open Space
- 100-Year Flood Zone
- 500-Year Flood Zone

Tighe&Bond

Based on 2019 Statewide Leaf-Off Orthophotography, Courtesy of University of Connecticut.
Parcel Boundaries are approximate, provided by CTDEEP.
Resource Data provided by CTDEEP.

1:9,600

0 400 800

Feet

N

FIGURE 5
RESOURCE MAP

Hartford-Brainard Airport
20 Lindbergh Drive
Hartford, Connecticut

March 2023

V:\Projects\C\C5182\CT Department of Community and Development (DECD)\MXD\New\Figure 6 EV Resources_BrainardAirport.mxd [Exported By: AFreudenberg, 3/29/2023, 12:33:13 PM]

C-5182

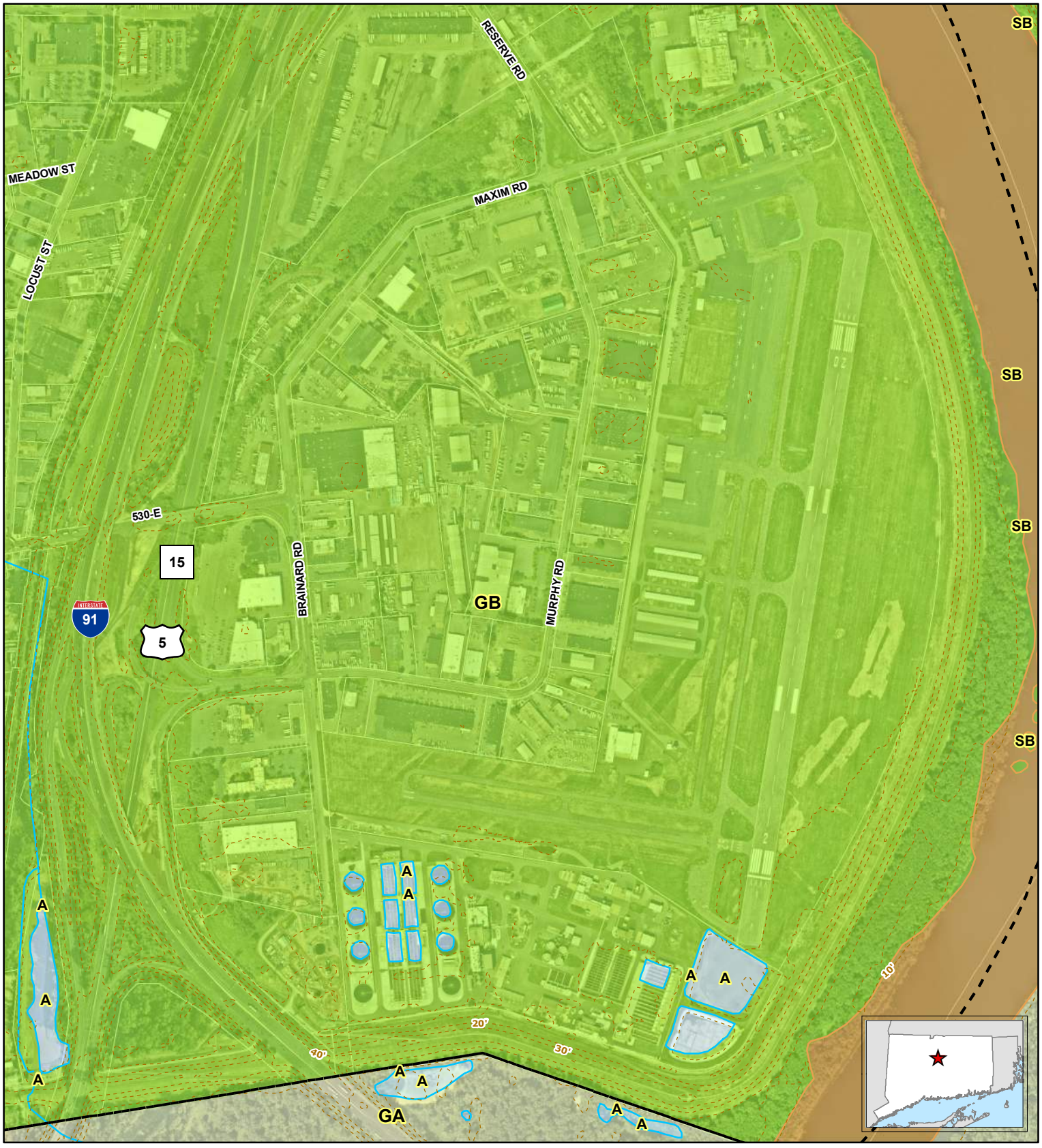

LEGEND

Surface Water Quality	Ground Water Quality	Surface Water Quality
A	GA	A
AA	GAA, GAAs	AA
B, B*	GB	B, B*
SA	GC	SA
SB	GA, GAA May be impaired	SB

Contour Line (10-foot)

CT Municipal Boundary

1:9,600

0 400 800

Feet

N

Tighe&Bond

Based on 2019 Statewide Leaf-Off Orthophotography, Courtesy of CTECO. Data acquired from CTDEEP GIS

FIGURE 7
WATER CLASSIFICATIONS

Hartford-Brainard Airport
20 Lindbergh Drive
Hartford, Connecticut

March 2023

V:\Projects\C\C5182\CT Department of Community and Development (DECD)\MXD\New\Figure 7 WaterClass_BrainardAirport.mxd [Exported By: AFreudenberg, 3/29/2023, 11:50:51 AM]

C-5182

Tighe&Bond

APPENDIX A

Photographic Log

Client: BFJ Planning **Job Number:** 12-5182-001

Site: Hartford-Brainard Airport — State Police/Urban Search and Rescue (Former National Guard)

Photograph No.: 1	**Date:** 3/6/2023	**Direction Taken:** Southwest
Description: View of asphalt lot located east of the building at 269 Maxim Road. A former UST area is located adjacent to the fence and the building exterior in the background.		



Photograph No.: 2	**Date:** 3/6/2023	**Direction Taken:** West
Description: View of asphalt lot located east of the building at 269 Maxim Road. A former UST area is located adjacent to the fenced utility area in the background. A monitoring well is located in the foreground.		



Photographic Log

Client: BFJ Planning **Job Number:** 12-5182-001

Site: Hartford-Brainard Airport — State Police/Urban Search and Rescue (Former National Guard)

Photograph No.: 3	**Date:** 3/6/2023	**Direction Taken:** West
Description: View of the northern building exterior located at 269 Maxim Road.		



Photograph No.: 4	**Date:** 3/6/2023	**Direction Taken:** Southeast
Description: View of the western building exterior located at 269 Maxim Road.		



Photographic Log

Client: BFJ Planning **Job Number:** 12-5182-001

Site: Hartford-Brainard Airport — State Police/Urban Search and Rescue (Former National Guard)

Photograph No.: 5	**Date:** 3/6/2023	**Direction Taken:** Northwest
Description: View of the eastern building exterior located at 269 Maxim Road.		



Photograph No.: 6	**Date:** 3/6/2023	**Direction Taken:** North
Description: View of the hangar located at 269 Maxim Road.		



Photograph No.: 7	**Date:** 3/6/2023	**Direction Taken:** Southwest
Description: View of derelict diesel generator located at the eastern exterior of 269 Maxim Road.		



Photograph No.: 8	**Date:** 3/6/2023	**Direction Taken:** West
Description: View of asphalt ramp area located south of 269 Maxim Road. A former UST and former fuel distribution line was documented in this area.		



Photograph No.: 9	**Date:** 3/6/2023	**Direction Taken:** West
Description: View of surrounding asphalt and turf area. The CAA Maintenance Garage is located in the background.		



Photograph No.: 10	**Date:** 3/6/2023	**Direction Taken:** East
Description: View of surrounding asphalt area. The CAA Sand Shed is located on the left. The Clark Dike is visible in the background.		



Photograph No.: 11	**Date:** 3/6/2023	**Direction Taken:** Southeast
Description: View of surrounding asphalt and runway 2-20.		



Photograph No.: 12	**Date:** 3/6/2023	**Direction Taken:** Southwest
Description: View of surrounding asphalt and tie down areas. The FBO Hangar H1 is located in the background. Former USTs were documented in this general area.		



Photograph No.: 13	**Date:** 3/6/2023	**Direction Taken:** North
Description: Interior view of the hangar at 269 Maxim Road currently utilized for vehicle and equipment storage.		



Photograph No.: 14	**Date:** 3/6/2023	**Direction Taken:** West
Description: Black staining observed around the floor drain in the basement furnace room.		



Photograph No.: 15	**Date:** 3/6/2023	**Direction Taken:** North
Description: Typical flammable cabinet contents observed at the Site.		



Photograph No.: 16	**Date:** 3/6/2023	**Direction Taken:** North
Description: View of solid waste storage adjacent to the vehicle wash station. A former UST, former hazardous waste storage container, and former AST were documented in this area.		



Photograph No.: 17	**Date:** 3/6/2023	**Direction Taken:** North
Description: View of concrete pad located north of the dumpsters. A former UST, former hazardous waste storage container, and former AST were documented in this area.		



Photograph No.: 18	**Date:** 3/6/2023	**Direction Taken:** Northeast
Description: View of solid waste storage adjacent to the vehicle wash station.		



Photograph No.: 19	**Date:** 3/6/2023	**Direction Taken:** Southwest
Description: View of the eastern gravel parking lot of 269 Maxim Road. Former USTs and an AST were documented in the area of the current storage containers.		



Photograph No.: 20	**Date:** 3/6/2023	**Direction Taken:** Southeast
Description: View of the northern portion of the gravel parking lot for 269 Maxim Road.		



Photograph No.: 21	**Date:** 3/6/2023	**Direction Taken:** North
Description: View of the vehicle washing station located within the eastern gravel parking lot. An oil/water separator is reportedly located north of the structure.		



Photograph No.: 22	**Date:** 3/6/2023	**Direction Taken:** North
Description: Three pole-mounted and one pad-mounted transformers located in the eastern asphalt lot of 269 Maxim Road. A former AST was reportedly located nearby.		



Photographic Log

Client: BFJ Planning **Job Number:** 12-5182-001

Site: Hartford-Brainard Airport — Abandoned Structure

Photograph No.: 1	**Date:** 3/6/2023	**Direction Taken:** East
Description: Abandoned one-story structure located in the parking lot east of the State Police/ Urban Search and Rescue Building (269 Maxim Road).		



Photograph No.: 2	**Date:** 3/6/2023	**Direction Taken:** North
Description: Interior view of the building in a state of dilapidation.		



Photographic Log

Client: BFJ Planning **Job Number:** 12-5182-001

Site: Hartford-Brainard Airport — Abandoned Structure

Photograph No.: 3	**Date:** 3/6/2023	**Direction Taken:** North
Description: Soil pile and wood debris located east of the structure.		



Photograph No.: 4	**Date:** 3/6/2023	**Direction Taken:** East
Description: Northern area surrounding the structure with additional wood debris piles.		



Photographic Log

Client: BFJ Planning **Job Number:** 12-5182-001

Site: Hartford-Brainard Airport — Abandoned Structure

Photograph No.: 5	**Date:** 3/6/2023	**Direction Taken:** East
Description: The northeast corner within the fenced area had two-three metal drums stored on the ground.		



Photographic Log

Client: BFJ Planning **Job Number:** 12-5182-001

Site: Hartford-Brainard Airport — CAA Administration

Photograph No.: 1	**Date:** 3/6/2023	**Direction Taken:** Southwest
Description: View of the eastern and northern building facades. USTs formerly existed in the turf area east of the building as well as north within the asphalt parking lot.		



Photograph No.: 2	**Date:** 3/6/2023	**Direction Taken:** West
Description: View of the eastern building exterior.		



Client: BFJ Planning **Job Number:** 12-5182-001

Site: Hartford-Brainard Airport — CAA Administration

Photograph No.: 3	**Date:** 3/6/2023	**Direction Taken:** Northwest
Description: View of the eastern and southern building exterior. The CAA Maintenance Garage is visible in the background on the left.		



Photograph No.: 4	**Date:** 3/6/2023	**Direction Taken:** East
Description: View of the southern building exterior and surrounding asphalt and turf areas. The State Police/Urban Search and Rescue is visible in the background.		



Photograph No.: 5	**Date:** 3/6/2023	**Direction Taken:** Southeast
Description: View of the northern and western building exteriors. USTs formerly existed in the asphalt parking lot area.		



Photograph No.: 6	**Date:** 3/6/2023	**Direction Taken:** West
Description: View of the northern asphalt parking lot where USTs may have been historically present.		



Photographic Log

Client: BFJ Planning **Job Number:** 12-5182-001

Site: Hartford-Brainard Airport — CAA Sand Shed

Photograph No.: 1	**Date:** 3/6/2023	**Direction Taken:** West
Description: View of the southern building exterior and surrounding asphalt and turf areas.		



Photograph No.: 2	**Date:** 3/6/2023	**Direction Taken:** East
Description: View of the western building exterior and surrounding asphalt and turf areas.		



Photographic Log

Client: BFJ Planning **Job Number:** 12-5182-001

Site: Hartford-Brainard Airport — CAA Sand Shed

Photograph No.: 3	**Date:** 3/6/2023	**Direction Taken:** Northwest
Description: View of the eastern building exterior and stored equipment.		



Photograph No.: 4	**Date:** 3/6/2023	**Direction Taken:** North
Description: View of the shed interior and sand storage.		



Photograph No.: 5	**Date:** 3/6/2023	**Direction Taken:** Northeast
Description: View of the eastern asphalt and turf area with stored equipment and material.		



Photograph No.: 6	**Date:** 3/6/2023	**Direction Taken:** East
Description: View of the eastern turf area and the Clark Dike in the background.		



Photographic Log

Client: BFJ Planning **Job Number:** 12-5182-001

Site: Hartford-Brainard Airport — CAA Sand Shed

Photograph No.: 7	**Date:** 3/6/2023	**Direction Taken:** South
Description: View of the turf runway and runway 2-20.		



Photograph No.: 8	**Date:** 3/6/2023	**Direction Taken:** West
Description: View of the surrounding asphalt area. The FBO Hangar H1 is located in the background on the left.		



Photographic Log

Client: BFJ Planning **Job Number:** 12-5182-001

Site: Hartford-Brainard Airport — CAA Maintenance Garage

Photograph No.: 1	**Date:** 3/6/2023	**Direction Taken:** Southeast
Description: View of the northern building exterior and adjacent to former UST locations in the asphalt lot.		



Photograph No.: 2	**Date:** 3/6/2023	**Direction Taken:** South
Description: View of the western building exterior.		



Photographic Log

Client: BFJ Planning **Job Number:** 12-5182-001

Site: Hartford-Brainard Airport — CAA Maintenance Garage

Photograph No.: 3	**Date:** 3/6/2023	**Direction Taken:** Northeast
Description: View of the western building exterior and surrounding asphalt and turf areas. A fire truck that may have utilized AFFF is presently parked adjacent to the building.		



Photograph No.: 4	**Date:** 3/6/2023	**Direction Taken:** Northeast
Description: View of the western and southern building exteriors. A former office was demolished from the southwest corner of the building. USTs were formerly present in this asphalt area.		



Photographic Log

Client: BFJ Planning **Job Number:** 12-5182-001

Site: Hartford-Brainard Airport — CAA Maintenance Garage

Photograph No.: 5	**Date:** 3/6/2023	**Direction Taken:** North
Description: View of the eastern building exterior. A UST was formerly present in this area.		



Photograph No.: 6	**Date:** 3/6/2023	**Direction Taken:** North
Description: View of the surrounding asphalt and turf area were USTs were formerly present.		



Client: BFJ Planning **Job Number:** 12-5182-001

Site: Hartford-Brainard Airport — CAA Maintenance Garage

Photograph No.: 7	**Date:** 3/6/2023	**Direction Taken:** Southwest
Description: View of the surrounding asphalt and turf areas. The FBO Fuel Farm is visible in the background.		



Photograph No.: 8	**Date:** 3/6/2023	**Direction Taken:** Southwest
Description: View of the surrounding asphalt and turf areas. A solid waste dumpster is visible in the background.		



Photographic Log

Client: BFJ Planning **Job Number:** 12-5182-001

Site: Hartford-Brainard Airport — CAA Maintenance Garage

Photograph No.: 9	**Date:** 3/6/2023	**Direction Taken:** Southeast
Description: View of the surrounding asphalt and turf areas where USTs were formerly present.		



Photograph No.: 10	**Date:** 3/6/2023	**Direction Taken:** South
Description: View of the interior garage bay.		



Photograph No.: 11	**Date:** 3/6/2023	**Direction Taken:** North
Description: View of chemical storage and parts washer located along the eastern interior wall.		



Photograph No.: 12	**Date:** 3/6/2023	**Direction Taken:** West
Description: View of bulk paint storage and minor black staining to the concrete floor.		



Photograph No.: 13	**Date:** 3/6/2023	**Direction Taken:** South
Description: View of asphalt sealant tank.		



Photograph No.: 14	**Date:** 3/6/2023	**Direction Taken:** North
Description: View of staining observed to the concrete floor in the northeastern portion of the garage.		



Client: BFJ Planning **Job Number:** 12-5182-001

Site: Hartford-Brainard Airport — CAA Maintenance Garage

Photograph No.: 15	**Date:** 3/6/2023	**Direction Taken:** West
Description: View of staining observed on the concrete floor in the northern portion of the garage.		



Photograph No.: 16	**Date:** 3/6/2023	**Direction Taken:** West
Description: View of typical flammable cabinets contents.		



Photographic Log

Client: BFJ Planning **Job Number:** 12-5182-001

Site: Hartford-Brainard Airport — CAA Maintenance Shop

Photograph No.: 1	**Date:** 3/6/2023	**Direction Taken:** East
Description: View of the western and northern building exterior, surrounding asphalt and turf areas, and Maxim Road. USTs were formerly present north of the building.		



Photograph No.: 2	**Date:** 3/6/2023	**Direction Taken:** Northwest
Description: View of the eastern building exterior with vent pipes near the oil/water separator. A pole-mounted transformer is located nearby.		



Photographic Log

Client: BFJ Planning **Job Number:** 12-5182-001

Site: Hartford-Brainard Airport — CAA Maintenance Shop

Photograph No.: 3	**Date:** 3/6/2023	**Direction Taken:** West
Description: View of the southern and eastern building exterior. A UST was formerly present south-west of the building.		



Photograph No.: 4	**Date:** 3/6/2023	**Direction Taken:** West
Description: View of the surrounding turf area where a UST was formerly present.		



Client: BFJ Planning **Job Number:** 12-5182-001

Site: Hartford-Brainard Airport — CAA Maintenance Shop

Photograph No.: 5	**Date:** 3/6/2023	**Direction Taken:** East
Description: View of the surrounding turf area with the CAA Administration building in the background.		



Photograph No.: 6	**Date:** 3/6/2023	**Direction Taken:** Northeast
Description: View of the oil/water separator located east of the building.		



Photographic Log

Client: BFJ Planning **Job Number:** 12-5182-001

Site: Hartford-Brainard Airport — CAA Maintenance Shop

Photograph No.: 7	**Date:** 3/6/2023	**Direction Taken:** North
Description: View of the western asphalt area where USTs were formerly present.		



Photograph No.: 8	**Date:** 3/6/2023	**Direction Taken:** South
Description: View of the western asphalt area where USTs were formerly present.		



Client: BFJ Planning **Job Number:** 12-5182-001

Site: Hartford-Brainard Airport — CAA Maintenance Shop

Photograph No.: 9	**Date:** 3/6/2023	**Direction Taken:** Northeast
Description: View of the southern garage bay with fire rescue truck. Approximately 40-gallons of AFFF is reportedly stored within the vehicle.		



Photograph No.: 10	**Date:** 3/6/2023	**Direction Taken:** Northwest
Description: View of paint and chemical storage within the northern garage bay.		



Photographic Log

Client: BFJ Planning **Job Number:** 12-5182-001

Site: Hartford-Brainard Airport — CAA Maintenance Shop

Photograph No.: 11	**Date:** 3/6/2023	**Direction Taken:** West
Description: View of chemical storage within the northern garage bay including a presumed empty 5-gallon container of AFFF located on the left-hand side.		



Photographic Log

Client: BFJ Planning **Job Number:** 12-5182-001

Site: Hartford-Brainard Airport — CAA—ARFF—4 Maxim Road

Photograph No.: 1	**Date:** 3/6/2023	**Direction Taken:** West
Description: View of the eastern building exterior.		



Photograph No.: 2	**Date:** 3/6/2023	**Direction Taken:** North
Description: View of the southern building exterior. The CAA Fuel Farm (ConVault Tank) is located on the left.		



Client: BFJ Planning **Job Number:** 12-5182-001

Site: Hartford-Brainard Airport — CAA—ARFF—4 Maxim Road

Photograph No.: 3	**Date:** 3/6/2023	**Direction Taken:** East
Description: View of the northern building exterior.		



Photograph No.: 4	**Date:** 3/6/2023	**Direction Taken:** Southeast
Description: View of the surrounding asphalt and turf south of the building with an apparent drainage basin.		



Photographic Log

Client: BFJ Planning **Job Number:** 12-5182-001

Site: Hartford-Brainard Airport — CAA—ARFF—4 Maxim Road

Photograph No.: 5	**Date:** 3/6/2023	**Direction Taken:** South
Description: View of the oil/water separator located south of the building.		



Photograph No.: 6	**Date:** 3/6/2023	**Direction Taken:** West
Description: View of pad-mounted transformer located northwest of the building.		



Client: BFJ Planning **Job Number:** 12-5182-001

Site: Hartford-Brainard Airport — CAA—ARFF—4 Maxim Road

Photograph No.: 7	**Date:** 3/6/2023	**Direction Taken:** North
Description: View of the diesel generator located northwest of the building.		



Photograph No.: 8	**Date:** 3/6/2023	**Direction Taken:** South
Description: View of staining to the concrete in the northern utility room.		



Client: BFJ Planning **Job Number:** 12-5182-001

Site: Hartford-Brainard Airport — CAA—ARFF—4 Maxim Road

Photograph No.: 9	**Date:** 3/6/2023	**Direction Taken:** South
Description: View of staining around a floor drain within the northern furnace room.		



Photograph No.: 10	**Date:** 3/6/2023	**Direction Taken:** Northwest
Description: View of the interior eastern garage bay.		



Photograph No.: 11	**Date:** 3/6/2023	**Direction Taken:** West

Description: View of trench drains located within each garage bay.



Photograph No.: 12	**Date:** 3/6/2023	**Direction Taken:** West

Description: View of the flammable cabinet area in the eastern garage bay.



Photograph No.: 13	**Date:** 3/6/2023	**Direction Taken:** West
Description: View of pesticide storage within the flammable cabinet in the eastern garage bay.		



Photograph No.: 14	**Date:** 3/6/2023	**Direction Taken:** North
Description: View of chemical and bulk paint storage along the eastern interior wall of the eastern garage bay.		



Client: BFJ Planning **Job Number:** 12-5182-001

Site: Hartford-Brainard Airport — CAA—ARFF—4 Maxim Road

Photograph No.: 15	**Date:** 3/6/2023	**Direction Taken:** North
Description: View of AFFF storage in the northern portion of the southern garage bay.		



Photograph No.: 16	**Date:** 3/6/2023	**Direction Taken:** East
Description: View of small container (presumed empty) 5-gallon containers of AFFF stored in the northeastern corner of the southern garage bay.		



Photographic Log

Client: BFJ Planning **Job Number:** 12-5182-001

Site: Hartford-Brainard Airport — CAA Fuel Farm

Photograph No.: 1	**Date:** 3/6/2023	**Direction Taken:** Southwest
Description: View of the ConVault tank (fuel farm) located in the northwestern corner of the Site.		



Photograph No.: 2	**Date:** 3/6/2023	**Direction Taken:** East
Description: View of the western side of the ConVault tank (fuel farm) located in the northwestern corner of the Site.		



Photographic Log

Client: BFJ Planning **Job Number:** 12-5182-001

Site: Hartford-Brainard Airport — CAA Fuel Farm

Photograph No.: 3	**Date:** 3/6/2023	**Direction Taken:** South
Description: View of the concrete pad.		



Photograph No.: 4	**Date:** 3/6/2023	**Direction Taken:** South
Description: View of presumed spill release drum.		



Photograph No.: 5	**Date:** 3/6/2023	**Direction Taken:** South
Description: View of the surrounding asphalt and turf areas. The FBO Fuel Farm is located in the background on the left.		



Photograph No.: 6	**Date:** 3/6/2023	**Direction Taken:** Southwest
Description: View of the surrounding asphalt and turf area east of the ConVault tank. USTs were formerly present in this area.		



Photographic Log

Client: BFJ Planning **Job Number:** 12-5182-001

Site: Hartford-Brainard Airport — CAA Fuel Farm

Photograph No.: 7	**Date:** 3/6/2023	**Direction Taken:** Southwest
Description: View of the asphalt and turf area south of the ConVault tank. USTs were formerly present in this area.		



Photographic Log

Client: BFJ Planning **Job Number:** 12-5182-001

Site: Hartford-Brainard Airport — FBO Fuel Farm

Photograph No.: 1	**Date:** 3/6/2023	**Direction Taken:** Southeast
Description: View of FBO Fuel Farm (4 ASTs within concrete containment) located northwest of hangar H1.		



Photograph No.: 2	**Date:** 3/6/2023	**Direction Taken:** South
Description: View of catch basin reportedly connected to a holding tank for the containment. A sheen was present on the water surface within the basin.		



Client: BFJ Planning **Job Number:** 12-5182-001

Site: Hartford-Brainard Airport — FBO Fuel Farm

Photograph No.: 3	**Date:** 3/6/2023	**Direction Taken:** West
Description: Black staining noted generally in the northern portion of the containment floor.		



Photograph No.: 4	**Date:** 3/6/2023	**Direction Taken:** North
Description: Approximate 300-gallon diesel AST with staining observed around the metal tank.		



Photographic Log

Client: BFJ Planning **Job Number:** 12-5182-001

Site: Hartford-Brainard Airport — FBO Fuel Farm

Photograph No.: 5	**Date:** 3/6/2023	**Direction Taken:** North
Description: View of approximate 500-gallon gasoline AST.		



Photograph No.: 6	**Date:** 3/6/2023	**Direction Taken:** North
Description: View of catch basin located in the southwest corner of the containment. A sheen was present on the water surface within the basin.		



Client: BFJ Planning **Job Number:** 12-5182-001

Site: Hartford-Brainard Airport — FBO Fuel Farm

Photograph No.: 7	**Date:** 3/6/2023	**Direction Taken:** North
Description: View of spill kit adjacent to the FBO Fuel Farm. The CAA Fuel Farm and ARFF building are visible in the background.		



Photograph No.: 8	**Date:** 3/6/2023	**Direction Taken:** South
Description: View of interior flammable cabinet with decanting containers located north of the containment area.		



Client: BFJ Planning **Job Number:** 12-5182-001

Site: Hartford-Brainard Airport — FBO Fuel Farm

Photograph No.: 9	**Date:** 3/6/2023	**Direction Taken:** East
Description: View of surrounding asphalt and turf areas where UST were historically present.		



Photograph No.: 10	**Date:** 3/6/2023	**Direction Taken:** Southwest
Description: View of the FBO Fuel farm and surrounding asphalt and turf areas. USTs were reportedly present around the northern portion of hangar H1 depicted in the background.		



Photographic Log

Client: BFJ Planning **Job Number:** 12-5182-001

Site: Hartford-Brainard Airport — FBO Hangar H1

Photograph No.: 1	**Date:** 3/6/2023	**Direction Taken:** Northeast
Description: View of the southern building exterior.		



Photograph No.: 2	**Date:** 3/6/2023	**Direction Taken:** South
Description: View of the northern building exterior. USTs were historically present in the surrounding asphalt and turf areas.		



Photographic Log

Client: BFJ Planning **Job Number:** 12-5182-001

Site: Hartford-Brainard Airport — FBO Hangar H1

Photograph No.: 3	**Date:** 3/6/2023	**Direction Taken:** Southwest
Description: View of the surrounding asphalt and turf areas where USTs were historically present. The FBO Fuel Farm is visible northwest of the hangar.		



Photograph No.: 4	**Date:** 3/6/2023	**Direction Taken:** Southwest
Description: View of the surrounding turf area where USTs were historically present.		



Photographic Log

Client: BFJ Planning **Job Number:** 12-5182-001

Site: Hartford-Brainard Airport — FBO Hangar H1

Photograph No.: 5	**Date:** 3/6/2023	**Direction Taken:** Southeast
Description: View of the surrounding asphalt areas where USTs were historically present.		



Photograph No.: 6	**Date:** 3/6/2023	**Direction Taken:** Northeast
Description: View of the western building exterior. A pad-mounted transformer is located adjacent to the building.		



Photographic Log

Client: BFJ Planning **Job Number:** 12-5182-001

Site: Hartford-Brainard Airport — FBO Hangar H1

Photograph No.: 7	**Date:** 3/6/2023	**Direction Taken:** North
Description: View of the western asphalt lot.		



Photograph No.: 8	**Date:** 3/6/2023	**Direction Taken:** South
Description: View of the western asphalt lot. The FBO Office and Restaurant is located in the background.		



Client: BFJ Planning **Job Number:** 12-5182-001

Site: Hartford-Brainard Airport — FBO Hangar H1

Photograph No.: 9	**Date:** 3/6/2023	**Direction Taken:** Northeast
Description: Spill kit located at the southern building exterior.		



Photograph No.: 10	**Date:** 3/6/2023	**Direction Taken:** North
Description: View of the hangar interior. Staining is present around the floor drain in the southeast corner of the hangar.		



Client: BFJ Planning **Job Number:** 12-5182-001

Site: Hartford-Brainard Airport — FBO Hangar H1

Photograph No.: 11	**Date:** 3/6/2023	**Direction Taken:** Northwest
Description: View of chemical storage in the northwestern corner of the hangar.		



Photograph No.: 12	**Date:** 3/6/2023	**Direction Taken:** West
Description: View of flammable cabinet located at the western interior wall with corrosion noted to the bottom.		



Client: BFJ Planning **Job Number:** 12-5182-001

Site: Hartford-Brainard Airport — FBO Hangar H1

Photograph No.: 13	**Date:** 3/6/2023	**Direction Taken:** South
Description: View of a parts washer and chemical storage within the machine shop located on the first floor.		



Photograph No.: 14	**Date:** 3/6/2023	**Direction Taken:** North
Description: View of typical flammable cabinet within the first floor machine shop.		



Photograph No.: 15	**Date:** 3/6/2023	**Direction Taken:** East
Description: View of chemical storage along the eastern interior wall.		



Photograph No.: 16	**Date:** 3/6/2023	**Direction Taken:** Northeast
Description: View of chemical storage, compressor, and black staining in the compressor room located at the eastern interior wall.		



Photographic Log

Client: BFJ Planning **Job Number:** 12-5182-001

Site: Hartford-Brainard Airport — FBO Office and Restaurant

Photograph No.: 1	**Date:** 3/6/2023	**Direction Taken:** Northwest
Description: View of the eastern building exterior at 20 Lindbergh Drive.		



Photograph No.: 2	**Date:** 3/6/2023	**Direction Taken:** Southwest
Description: View of the northern building exterior at 20 Lindbergh Drive.		



Photographic Log

Client: BFJ Planning **Job Number:** 12-5182-001

Site: Hartford-Brainard Airport — FBO Office and Restaurant

Photograph No.: 3	**Date:** 3/6/2023	**Direction Taken:** South
Description: View of the western building exterior at 20 Lindbergh Drive.		



Photograph No.: 4	**Date:** 3/6/2023	**Direction Taken:** West
Description: View of the southern building exterior at 20 Lindbergh Drive including a freezer and outdoor storage container.		



Client: BFJ Planning **Job Number:** 12-5182-001

Site: Hartford-Brainard Airport — FBO Office and Restaurant

Photograph No.: 5	**Date:** 3/6/2023	**Direction Taken:** North
Description: View of the interior office.		



Photograph No.: 6	**Date:** 3/6/2023	**Direction Taken:** West
Description: View of the entrance off Lindbergh Drive. The 50 and 60 Murphy Road western parcels are visible in the background.		



Photographic Log

Client: BFJ Planning **Job Number:** 12-5182-001

Site: Hartford-Brainard Airport — FBO Office and Restaurant

Photograph No.: 7	**Date:** 3/6/2023	**Direction Taken:** North
Description: View of western asphalt lot near the FBO Office and Restaurant and FBO Hangar H1. This area was documented with former solid waste dumpsters.		



Photograph No.: 8	**Date:** 3/6/2023	**Direction Taken:** East
Description: View of surrounding asphalt and taxiways. This is documented as a general deicing area.		



Photograph No.: 9	**Date:** 3/6/2023	**Direction Taken:** Southeast
Description: View of surrounding asphalt and taxiways.		



Photograph No.: 10	**Date:** 3/6/2023	**Direction Taken:** South
Description: View of surrounding asphalt and turf. This is documented as a general deicing area. The FBO Hangar H2 is visible in the background.		



Photograph No.: 11	**Date:** 3/6/2023	**Direction Taken:** South
Description: View of southern turf area with metal storage containers and a shed. The FBO Hangar H2 is visible in the background.		



Photograph No.: 12	**Date:** 3/6/2023	**Direction Taken:** North
Description: View of surrounding asphalt and turf. This is documented as a general deicing area. The FBO Hangar H1 is visible in the background.		



Photograph No.: 13	**Date:** 3/6/2023	**Direction Taken:** South
Description: View of the southern turf area between the office and the FBO Hangar H2.		



Photograph No.: 14	**Date:** 3/6/2023	**Direction Taken:** North
Description: View of the southern turf area and taxiways between the office and the FBO Hangar H2.		



Photographic Log

Client: BFJ Planning **Job Number:** 12-5182-001

Site: Hartford-Brainard Airport — FBO Hangar H2

Photograph No.: 1	**Date:** 3/6/2023	**Direction Taken:** East
Description: View of the northern building exterior.		



Photograph No.: 2	**Date:** 3/6/2023	**Direction Taken:** South
Description: View of the western building exterior.		



Photographic Log

Client: BFJ Planning **Job Number:** 12-5182-001

Site: Hartford-Brainard Airport — FBO Hangar H2

Photograph No.: 3	**Date:** 3/6/2023	**Direction Taken:** Northwest
Description: View of the southern building exterior.		



Photograph No.: 4	**Date:** 3/6/2023	**Direction Taken:** North
Description: View of the eastern exterior and surrounding asphalt. USTs may have been historically present in this area near the building.		



Photographic Log

Client: BFJ Planning **Job Number:** 12-5182-001

Site: Hartford-Brainard Airport — FBO Hangar H2

Photograph No.: 5	**Date:** 3/6/2023	**Direction Taken:** Northwest
Description: View of the surrounding asphalt and turf area. Fuel truck parking was historically present in this area.		



Photograph No.: 6	**Date:** 3/6/2023	**Direction Taken:** North
Description: View of the surrounding asphalt and turf area. USTs were historically present in this area.		



Photographic Log

Client: BFJ Planning **Job Number:** 12-5182-001

Site: Hartford-Brainard Airport — FBO Hangar H2

Photograph No.: 7	**Date:** 3/6/2023	**Direction Taken:** Northeast
Description: View of the surrounding asphalt area and runway 2-20 in the background.		



Photograph No.: 8	**Date:** 3/6/2023	**Direction Taken:** Northwest
Description: View of the surrounding turf area between Hangar H2 and the FBO Office and Restaurant.		



Photographic Log

Client: BFJ Planning **Job Number:** 12-5182-001

Site: Hartford-Brainard Airport — FBO Hangar H2

Photograph No.: 9	**Date:** 3/6/2023	**Direction Taken:** North
Description: View of the surrounding asphalt and turf area. USTs were historically present in this area.		



Photograph No.: 10	**Date:** 3/6/2023	**Direction Taken:** North
Description: View of the surrounding turf and asphalt area located west of the building.		



Photograph No.: 11	**Date:** 3/6/2023	**Direction Taken:** South
Description: View of the surrounding asphalt and turf area with Hangar H3 in the background.		



Photograph No.: 12	**Date:** 3/6/2023	**Direction Taken:** Southwest
Description: View of two approximate 275-gallon ASTs stored at the northern building exterior.		



Photograph No.: 13	**Date:** 3/6/2023	**Direction Taken:** Southwest
Description: View of stored FBO fuel truck at the northern building exterior.		



Photograph No.: 14	**Date:** 3/6/2023	**Direction Taken:** Southeast
Description: View of hangar interior.		



Photograph No.: 15	**Date:** 3/6/2023	**Direction Taken:** East
Description: View of chemical storage along the northern interior wall.		



Photograph No.: 16	**Date:** 3/6/2023	**Direction Taken:** North
Description: View of approximate 275-gallon waste oil UST located in the northeast corner of the hangar.		



Photograph No.: 17	**Date:** 3/6/2023	**Direction Taken:** South
Description: View of typical chemical storage within the storage room located at the southern interior wall.		



Photograph No.: 18	**Date:** 3/6/2023	**Direction Taken:** South
Description: View of interior staining located in the southeast corner of the hangar.		



Photograph No.: 19	**Date:** 3/6/2023	**Direction Taken:** Southwest
Description: View of parts washer located in the southeastern corner of the hangar.		



Photograph No.: 20	**Date:** 3/6/2023	**Direction Taken:** East
Description: View of hydraulic tank for the hangar doors located in the southeastern corner of the hangar.		



Photographic Log

Client: BFJ Planning **Job Number:** 12-5182-001

Site: Hartford-Brainard Airport — FBO Hangar H3

Photograph No.: 1	**Date:** 3/6/2023	**Direction Taken:** West
Description: View of the eastern building exterior. USTs were potentially located in this area.		



Photograph No.: 2	**Date:** 3/6/2023	**Direction Taken:** West
Description: View of the eastern building exterior. USTs were potentially located in this area.		



Photographic Log

Client: BFJ Planning **Job Number:** 12-5182-001

Site: Hartford-Brainard Airport — FBO Hangar H3

Photograph No.: 3	**Date:** 3/6/2023	**Direction Taken:** Northwest
Description: View of the surrounding asphalt and turf area. Fuel trucks historically parked in this area.		



Photograph No.: 4	**Date:** 3/6/2023	**Direction Taken:** North
Description: View of the western building exterior.		



Photographic Log

Client: BFJ Planning **Job Number:** 12-5182-001

Site: Hartford-Brainard Airport — FBO Hangar H3

Photograph No.: 5	**Date:** 3/6/2023	**Direction Taken:** South
Description: View of the surrounding asphalt area. Multiple USTs have been reported east of H3 and near H4 located in the background.		



Photograph No.: 6	**Date:** 3/6/2023	**Direction Taken:** Southeast
Description: View of the surrounding asphalt area. Multiple USTs have been reported east of H3 and near H4.		



Photograph No.: 7	**Date:** 3/6/2023	**Direction Taken:** East
Description: Surrounding asphalt and taxiways with runway 2-20 in the background.		



Photograph No.: 8	**Date:** 3/6/2023	**Direction Taken:** Northeast
Description: View of the surrounding asphalt area. Multiple USTs have been reported east of H3 and near H4. H2 is visible in the background		



Client: BFJ Planning **Job Number:** 12-5182-001

Site: Hartford-Brainard Airport — FBO Hangar H3

Photograph No.: 9	**Date:** 3/6/2023	**Direction Taken:** North
Description: View of the surrounding asphalt area. Multiple USTs have been reported east of H3 and near H4. H2 is visible in the background		



Photograph No.: 10	**Date:** 3/6/2023	**Direction Taken:** North
Description: View of the northwestern exterior area with a solid waste dumpster area, current oil/ water separator, and nearby historical oil/water separator.		



Client: BFJ Planning **Job Number:** 12-5182-001

Site: Hartford-Brainard Airport — FBO Hangar H3

Photograph No.: 11	**Date:** 3/6/2023	**Direction Taken:** Southeast
Description: View of approximate 275-gallon waste oil AST located at the northwestern building exterior.		



Photograph No.: 12	**Date:** 3/6/2023	**Direction Taken:** West
Description: View of the hangar interior.		



Client: BFJ Planning **Job Number:** 12-5182-001

Site: Hartford-Brainard Airport — FBO Hangar H3

Photograph No.: 13	**Date:** 3/6/2023	**Direction Taken:** South
Description: View of parts washer located at the southern interior wall.		



Photograph No.: 14	**Date:** 3/6/2023	**Direction Taken:** Northwest
Description: View of chemical storage located along the northern interior wall.		



Photograph No.: 15	**Date:** 3/6/2023	**Direction Taken:** Northwest
Description: View of battery storage located along the northern interior wall.		



Photograph No.: 16	**Date:** 3/6/2023	**Direction Taken:** West
Description: View of flammable cabinet located in the northwest corner of the hangar.		



Photographic Log

Client: BFJ Planning **Job Number:** 12-5182-001

Site: Hartford-Brainard Airport — FBO Hangar H4

Photograph No.: 1	**Date:** 3/6/2023	**Direction Taken:** Southeast
Description: View of the western building exterior. The T-Hangars are located in the background.		



Photograph No.: 2	**Date:** 3/6/2023	**Direction Taken:** East
Description: View of the northern building exterior.		



Photographic Log

Client: BFJ Planning **Job Number:** 12-5182-001

Site: Hartford-Brainard Airport — FBO Hangar H4

Photograph No.: 3	**Date:** 3/6/2023	**Direction Taken:** West
Description: View of the northern asphalt lot adjacent to FBO Hangar H3. An oil/water separator reportedly exists in this area.		



Photograph No.: 4	**Date:** 3/6/2023	**Direction Taken:** North
Description: View of the eastern exterior and surrounding asphalt area. Multiple USTs have been reported east of Hangars H3 and H4.		



Photographic Log

Client: BFJ Planning **Job Number:** 12-5182-001

Site: Hartford-Brainard Airport — FBO Hangar H4

Photograph No.: 5	**Date:** 3/6/2023	**Direction Taken:** North
Description: View of the southern building exterior.		



Photograph No.: 6	**Date:** 3/6/2023	**Direction Taken:** Southeast
Description: View of the southern asphalt lot between H4 and the T-Hangars.		



Client: BFJ Planning **Job Number:** 12-5182-001

Site: Hartford-Brainard Airport — FBO Hangar H4

Photograph No.: 7	**Date:** 3/6/2023	**Direction Taken:** East
Description: View of the hangar interior.		



Photograph No.: 8	**Date:** 3/6/2023	**Direction Taken:** East
Description: View of chemical storage located along the southern interior wall.		



Photograph No.: 9	**Date:** 3/6/2023	**Direction Taken:** Northwest
Description: View of chemical storage located along the northern interior wall.		



Photograph No.: 10	**Date:** 3/6/2023	**Direction Taken:** South
Description: View of round floor drains located within the hangar.		



Client: BFJ Planning **Job Number:** 12-5182-001

Site: Hartford-Brainard Airport — FBO Hangar H4

Photograph No.: 11	**Date:** 3/6/2023	**Direction Taken:** Northeast
Description: View of the eastern asphalt area. Multiple USTs have been reported east of Hangars H3 and H4.		



Photograph No.: 12	**Date:** 3/6/2023	**Direction Taken:** Southeast
Description: View of the southeastern asphalt area.		



Photograph No.: 13	**Date:** 3/6/2023	**Direction Taken:** South
Description: View of the southern asphalt area adjacent to the T-Hangars.		



Photograph No.: 14	**Date:** 3/6/2023	**Direction Taken:** West
Description: View of the southern asphalt area adjacent to the T-Hangars.		



Photographic Log

Client: BFJ Planning **Job Number:** 12-5182-001

Site: Hartford-Brainard Airport — T-Hangars

Photograph No.: 1	**Date:** 3/6/2023	**Direction Taken:** East

Description: View of the surrounding asphalt area north of the northern most T-Hangar.



Photograph No.: 2	**Date:** 3/6/2023	**Direction Taken:** East

Description: View of the asphalt and turf areas between the northern and central T-Hangars.



Photographic Log

Client: BFJ Planning **Job Number:** 12-5182-001

Site: Hartford-Brainard Airport — T-Hangars

Photograph No.: 3	**Date:** 3/6/2023	**Direction Taken:** Northeast
Description: View of the southern building exterior of the central T-Hangar and surrounding asphalt and turf area.		



Photograph No.: 4	**Date:** 3/6/2023	**Direction Taken:** Southeast
Description: View of the northern and western building exterior of the southern most T-Hangar.		



Photographic Log

Client: BFJ Planning **Job Number:** 12-5182-001

Site: Hartford-Brainard Airport — T-Hangars

Photograph No.: 5	**Date:** 3/6/2023	**Direction Taken:** East
Description: View of the southern building exterior of the southern most T-Hangar and surrounding asphalt and turf area. The T-Hangar with the address of 230 Lindbergh Drive is visible on the right.		



Photograph No.: 6	**Date:** 3/6/2023	**Direction Taken:** East
Description: View of the surrounding asphalt and turf area south of 240 Lindbergh Drive.		



Photographic Log

Client: BFJ Planning **Job Number:** 12-5182-001

Site: Hartford-Brainard Airport — T-Hangars

Photograph No.: 7	**Date:** 3/6/2023	**Direction Taken:** North
Description: View of the western building exteriors of 230 and 240 Lindbergh Drive T-Hangars. Lindbergh Drive and the western adjacent properties are visible on the left.		



Photograph No.: 8	**Date:** 3/6/2023	**Direction Taken:** Northeast
Description: View of the western and southern building exteriors of the T-Hangar at 230 Lindbergh Drive.		



Photograph No.: 9	**Date:** 3/6/2023	**Direction Taken:** North
Description: View of minor staining to the concrete floor in Unit 9 of 240 Lindbergh Drive.		



Photograph No.: 10	**Date:** 3/6/2023	**Direction Taken:** Northwest
Description: View of minor staining to the concrete floor in Unit 14 of 240 Lindbergh Drive.		



Photographic Log

Client: BFJ Planning **Job Number:** 12-5182-001

Site: Hartford-Brainard Airport — CT Aero Tech School

Photograph No.: 1	**Date:** 3/6/2023	**Direction Taken:** East
Description: View of the northern building exterior and surrounding asphalt area.		



Photograph No.: 2	**Date:** 3/6/2023	**Direction Taken:** South
Description: View of the western building exterior and surrounding asphalt area. A solid waste dumpster is visible in the background.		



Photographic Log

Client: BFJ Planning **Job Number:** 12-5182-001

Site: Hartford-Brainard Airport — CT Aero Tech School

Photograph No.: 3	**Date:** 3/6/2023	**Direction Taken:** East
Description: View of the southern building exterior, Engine Test Building (background on the right), and the oil/water separator that services the building.		



Photograph No.: 4	**Date:** 3/6/2023	**Direction Taken:** Northwest
Description: View of the southern building exterior and surrounding asphalt.		



Photograph No.: 5	**Date:** 3/6/2023	**Direction Taken:** West
Description: View of the interior Hazardous Waste Storage Room located in the eastern portion of the school.		



Photograph No.: 6	**Date:** 3/6/2023	**Direction Taken:** South
Description: View of the interior Hazardous Waste Storage Room located in the eastern portion of the school.		



Photograph No.: 7	**Date:** 3/6/2023	**Direction Taken:** South
Description: View of the interior paint booth located in the eastern portion of the school.		



Photograph No.: 8	**Date:** 3/6/2023	**Direction Taken:** East
Description: View of the wall unit paint booth located in the eastern portion of the school.		



Photograph No.: 9	**Date:** 3/6/2023	**Direction Taken:** West
Description: View of the composite room located in the eastern portion of the school.		



Photograph No.: 10	**Date:** 3/6/2023	**Direction Taken:** North
Description: View of the lead-acid battery room located in the eastern portion of the school.		



Photograph No.: 11	**Date:** 3/6/2023	**Direction Taken:** North
Description: View of the nickel-cadmium battery room located in the eastern portion of the school.		



Photograph No.: 12	**Date:** 3/6/2023	**Direction Taken:** South
Description: View of the carburetor room and fuel collection system located in the eastern portion of the school.		



Photograph No.: 13	**Date:** 3/6/2023	**Direction Taken:** South
Description: View of the interior work rooms located in the eastern portion of the school.		



Photograph No.: 14	**Date:** 3/6/2023	**Direction Taken:** East
Description: View of a parts washer located in the eastern portion of the school.		



Photograph No.: 15	**Date:** 3/6/2023	**Direction Taken:** East
Description: View of the welding area located in the eastern portion of the school.		



Photograph No.: 16	**Date:** 3/6/2023	**Direction Taken:** South
Description: View of the interior hangar located in the eastern portion of the school. Electrical utilities are noted below the slab in the hangar.		



Client: BFJ Planning **Job Number:** 12-5182-001

Site: Hartford-Brainard Airport — CT Aero Tech School

Photograph No.: 17	**Date:** 3/6/2023	**Direction Taken:** West
Description: View of chemical storage area located in the eastern portion of the school.		



Photograph No.: 18	**Date:** 3/6/2023	**Direction Taken:** South
Description: View of 55-gallon drums of AFFF located in the Fire Suppression Room located in the southern portion of the school.		



Photograph No.: 19	**Date:** 3/6/2023	**Direction Taken:** West
Description: View of two 3,028-Gallon AFFF ASTs located in the Fire Suppression Room located in the southern portion of the school.		



Photograph No.: 20	**Date:** 3/6/2023	**Direction Taken:** East
Description: View of typical chemical storage located in the northern portion of the Engine Test Building.		



Photograph No.: 21	**Date:** 3/6/2023	**Direction Taken:** East
Description: View of engine storage in the southern portion of the Engine Test Building.		



Photograph No.: 22	**Date:** 3/6/2023	**Direction Taken:** South
Description: View of the diesel generator and the CAA Electrical Vault located south of the building.		



Photograph No.: 23	**Date:** 3/6/2023	**Direction Taken:** North
Description: View of the pad-mounted transformer located south of the school.		



Photograph No.: 24	**Date:** 3/6/2023	**Direction Taken:** West
Description: View of the solid waste dumpster area located southwest of the school.		



Photograph No.: 25	**Date:** 3/6/2023	**Direction Taken:** Northeast
Description: View of the FAA Control tower and apparent wetland area north of the Engine Test Building		



Photograph No.: 26	**Date:** 3/6/2023	**Direction Taken:** Southeast
Description: View of the surrounding turf area.		



Photographic Log

Client: BFJ Planning **Job Number:** 12-5182-001

Site: Hartford-Brainard Airport — CAA Electrical Vault

Photograph No.: 1	**Date:** 3/6/2023	**Direction Taken:** West
Description: View of the eastern building exterior located south of the CT Aero Tech School.		



Photograph No.: 2	**Date:** 3/6/2023	**Direction Taken:** North
Description: View of CAA diesel generator (foreground) and the CT Aero Tech School diesel generator (background).		



Photographic Log

Client: BFJ Planning **Job Number:** 12-5182-001

Site: Hartford-Brainard Airport — CAA Electrical Vault

Photograph No.: 3	**Date:** 3/6/2023	**Direction Taken:** Northeast
Description: View of CAA pad-mounted transformer located southeast of the Electrical Vault.		



Photograph No.: 4	**Date:** 3/6/2023	**Direction Taken:** Northwest
Description: View of the Electrical Vault interior.		



Photographic Log

Client: BFJ Planning **Job Number:** 12-5182-001

Site: Hartford-Brainard Airport — Runway 11-29

Photograph No.: 1	**Date:** 3/6/2023	**Direction Taken:** East
Description: View of runway 11-29 from Brainard Road. The southern adjacent MDC property is located in the background on the right.		



Photograph No.: 2	**Date:** 3/6/2023	**Direction Taken:** Northeast
Description: View of active construction occurring south of runway 11-29 by the MDC.		



Photographic Log

Client: BFJ Planning **Job Number:** 12-5182-001

Site: Hartford-Brainard Airport — Clark Dike

Photograph No.: 1	**Date:** 3/6/2023	**Direction Taken:** South
Description: View of the southern portion of the Clark Dike and swale. A jet fuel line reportedly runs parallel to the toe of the dike. The southern adjacent property (MDC) is visible in the background.		



Photograph No.: 2	**Date:** 3/6/2023	**Direction Taken:** West
Description: View of the turf runway and general Site area.		



Photographic Log

Client: BFJ Planning **Job Number:** 12-5182-001

Site: Hartford-Brainard Airport — Clark Dike

Photograph No.: 3	**Date:** 3/6/2023	**Direction Taken:** West
Description: View of the January 28, 2023 plane crash location.		



Photograph No.: 4	**Date:** 3/6/2023	**Direction Taken:** Northwest
Description: View of the turf runway and general Site.		



Photographic Log

Client: BFJ Planning **Job Number:** 12-5182-001

Site: Hartford-Brainard Airport — Clark Dike

Photograph No.: 5	**Date:** 3/6/2023	**Direction Taken:** Southwest
Description: View of storm drain and swale area on the southern portion of the Clark Dike.		



Photograph No.: 6	**Date:** 3/6/2023	**Direction Taken:** North
Description: View of toe drain swale at the southern portion of the Clark Dike.		



Client: BFJ Planning **Job Number:** 12-5182-001

Site: Hartford-Brainard Airport — Clark Dike

Photograph No.: 7	**Date:** 3/6/2023	**Direction Taken:** West
Description: View of surface water from the toe drain on the southern portion of the Clark Dike.		



Photograph No.: 8	**Date:** 3/6/2023	**Direction Taken:** West
Description: View of ponded areas at the toe of the Clark Dike, the turf runway, and the general Site.		



Photographic Log

Client: BFJ Planning **Job Number:** 12-5182-001

Site: Hartford-Brainard Airport — Surrounding Properties

Photograph No.: 1	**Date:** 3/6/2023	**Direction Taken:** North
Description: Northern adjacent trash to energy plant (300 Maxim Road).		



Photograph No.: 2	**Date:** 3/6/2023	**Direction Taken:** East
Description: Southern adjacent MDC wastewater treatment plant (Brainard Road).		



Tighe&Bond

APPENDIX B


HARTFORD




BRAINARD FIELD, HARTFORD, CONN.


Spirit
of
St. Louis












#97-680F-118](10-20-39)
NAT'L. GUARD HANGAR.



COMMERCIAL

EXEMPT

DEPARTMENT OF ASSESSMENT
CITY OF HARTFORD, CONNECTICUT

232-003-001

EXEMPT

COMMERCIAL ☑ INDUSTRIAL ☐
OFFICE ☐ EXEMPT ☑ (233)

9/5/14

PARCEL NO. 232-003-001

BUILDING NAME BRAINARD AIRPORT ADDRESS 198.323 AC. Maxim Rd. E CITY MAP 119

LAND ATTRIBUTES

101 ZONING	ML-I2
102 WIDTH	U
103 DEPTH	U
104 SQUARE FT. ACTUAL	8,638,950
105 SQUARE FT. USABLE	
106 ACRES	198.323AC.
107 REPRESENTATIVE LOT	N ☐ Y ☒
108 REAR STREET ACCESS	N ☐ Y ☒
109 CORNER	N ☐ Y ☒
110 UNIT CONFORMITY	N ☒ Y ☐
111 ZONING CONFORMITY	N ☒ Y ☐
112 MISLOCATED IMPROVEMENT	N ☐ Y ☒
113 HIGHEST & BEST USE	N ☒ Y ☐
114 ACCESS PROBLEM	N ☒ Y ☐
115 EASEMENT BURDEN	N ☒ Y ☐
116 IRREGULAR SHAPE	N ☐ Y ☒
117 CLOSE TO PUBLIC TRAN.	F ☐ A ☐ G ☒
118 HWY. CONVENIENCE	F ☐ A ☐ G ☒
119 CLOSE TO SERV./SHOP.	F ☐ A ☐ G ☒
120 PARKING ADEQUACY	F ☐ A ☐ G ☒
121 RAILROAD SIDING	N ☒ Y ☐
122 DEFERRED EXT. MAINT.	N ☐ Y ☐ EX ☒
123 NUISANCE INFLUENCE	N ☐ Y ☒ EX ☐
124 TRAFFIC VOLUME	L ☐ A ☐ H ☒
125 PERCENT OF LAND BASE	____ . ____ %
126	P F A G E
127 OVERALL LOCATION	☐ ☐ ☐ ☒ ☐
128 PUBLIC EXPOSURE	☐ ☐ ☐ ☒ ☐
129 LANDSCAPING	☐ ☐ ☐ ☒ ☐
130	☐ ☐ ☐ ☐ ☐
131 ARCHITECTURAL ATTRACTIVENESS	☐ ☐ ☐ ☒ ☐
132 OFF SITE IMPROVEMENTS	☐ ☐ ☐ ☐ ☐
133 LOT USABILITY	INF. ☐ TYP. ☒ SUP. ☐
134 IMPROVEMENT LEVEL	UND. ☐ EQL. ☐ OVR. ☐
135 GRADE	EVN. ☒ ABV. ☐ BEL. ☐
136 SLOPE	MOD. ☒ STR. ☐ STP. ☐
137 CONTOUR	LEV. ☒ HIL. ☐ BNK. ☐ SHF. ☐
138 DISTANCE TO CBD	
139	

NEIGHBORHOOD ATTRIBUTES

140 NEIGHBORHOOD NO.	
141	P F A G E
142 CONCERN	☐ ☐ ☐ ☒ ☐
143 MARKET DEMAND	☐ ☐ ☐ ☒ ☐
144 TREND	DECR. ☐ STAB. ☒ INCR. ☐
145 PROPERTY TYPE	RES. ☐ COMM. ☒ IND. ☐
146 YEAR OF IMPROVEMENTS	

	YEAR	19 69	19	19 73	19	19 78	* 19 86
APPRAISED	160 LAND	693,230	6,544,560			3,966,460	3,966,460
	161 BUILDINGS	825,790	1390500		(10)	1,790,697	Ⓑ 1,790,697 Ⓔ 524,260
	162 OTHER BUILDINGS						
	163 TOTAL	1919,020	7935060			5,757,157	6,281,417
ASSESSED	LAND	2,660,600				2,776,520	
	BUILDINGS	536,760				1,253,490	
	OTHER BUILDINGS						
	TOTAL	3,197,360		3,329,910		4,030,010	4,396,990
APPROACHES	LAND		6,544,560				
	BUILDINGS		1390500				
	COST		7935060				
	MARKET						
	INCOME						
MULTI.	164 GROSS INCOME						
	165 MULTIPLIER						
	166 VALUE						
DATA	167 TEMPORARY						
	168 APPRAISER						
	169 APPRAISAL DATE	1969					
UNIT VALUES	VALUE/SQ. FT.						
	VALUE/CU. FT.						
	TAX / INCOME						
	TAX / SQ. FT.						
	LAND/SQ. FT.						

TRANSFER RECORD 210080

DATE	SALE PRICE	CONF.	GRANTEE
3/25/59			STATE OF CONNECTICUT DIVISION OF AERONAUTICS

CONSTRUCTION RECORD

PERMIT	DATE	AMOUNT	TYPE

REMARKS 3/25/08 AE 1986 LIST. ADD NEW HANGER-OFFICE BLDG & OFFICE-RESTAURANT BLDG, YARD IMPR. & FUEL FARM NEVER REPORTED TO ASSESSOR RKD/EH

* ADJUSTMENT DUE TO SIZE + DIKE ITEM 11

N

SQ. FT. 21.54AC

LAND VALUATION

SIZE	RATE	ADJS.	ADJ. RATE	VALUE
198.323 AC.	40,000	-50%	20,000	3,966,460

TOTAL VALUE

ADJ. REASONS

PERCENT OF BASE . %



N

AUG

DESCRIPTION OF IMPROVEMENTS

Blog #1

1. QUALITY CLASS
A ☐ B ☐ AB ☐ C ☐ D ☐
OBSERVED PHYSICAL COND.
GOOD ☒ NORMAL ☐
FAIR ☐ POOR ☐

2. QUALITY TYPE
EXCELLENT ☐ AVER ☐
GOOD ☒ LOW COST ☐

3. USE TYPE
COMB. STORE AND
APT ☐ OFFICE ☐ LOFT ☐

STORE		BANK	
OFFICE	X	GARAGE	
THEATER		INDUST.	
GAS STATION		RESTAURANT	
WAREHOUSE		SCHOOL	
PUB. BLDG.	X	CHURCH	
INSTITUTIONAL		MEDICAL	
FAST FOOD		HOSPITAL	

PRIM. ADMINISTRATION
SEC. Bldg

4. STRUCTURAL FRAME

	WOOD	STEEL	CONC.
COLUMNS		X	
MAIN BEAMS		X	
JOISTS	X		X
TRUSSES			
GIRDERS			

STORIES NO. 2 BLDG. HT. FT. 24
WALLS: LOAD BEARING ☒ CURTAIN ☐
STORE FRT: LIN. FT.
WOOD OR LOW COST METAL SET
AVER. GRADE METAL SET
GOOD GRADE METAL SET

5. FOUNDATION

	A	B	C	D
REINF. CONC.	X			
CEMENT BLOCK				
CINDER BLOCK				
STONE				
BRICK				

PIERS: WOOD ☐ STEEL ☐
CONC ☐ BLOCK ☐ BRICK ☐

6. EXTERIOR WALLS

	A	B	C	D
WOOD SHINGLE				
CLAPBOARD				
ASBESTOS SHG				
ALUMINUM				
BRICK VENEER				
STONE VENEER				
SOLID BRICK	X			
SOLID STONE				
CONC. BLK.				
CINDER BLK.				
STUCCO / BLK.				
REINF. CONC.				
GLASS PANELS				
METAL PANELS				

7. ROOF TYPE
HIP ☐ FLAT ☒ GABLE ☐
MANSARD ☐ GAMBREL ☐

8. ROOF CONSTRUCTION
WOOD ☒ STEEL ☐ CONC. ☐

9. ROOF

	A	B	C	D
PREPARED ROLL				
BUILT-UP T & G	X			
ASPHALT SHG.				
WOOD				
SLATE				
METAL				

10. FLOORS
FLOOR CONSTRUCTION:

WOOD DECK				
CONCRETE	X	X	X	
CONC./STEEL				
FLOOR COVER:				
SOFTWOOD				
HARDWOOD				
PLYWOOD				
CONCRETE	X			
TERRAZZO				
W.W. CARPET				
ASPH. TILE	X	X	X	

11. INTERIOR

	A	B	C	D
UNFINISHED	X			
DRYWALL				
PLASTER	X	X	X	
WOOD PANEL				
GLAZED BLOCK				
CONCRETE				
INTERIOR CEILING:				
DROPPED CEILING				X
ACOUSTICAL				X
DRYWALL				
PLASTER	X	X		
WOOD PANEL				
CONCRETE				
UNF	X			

INTERIOR QUALITY
P ☐ F ☐ A ☐ G ☒
APTS. ROOMS UNITS
INDUSTRIAL: NO. UNITS
OFFICES: NO. UNITS
STORES: NO. UNITS

12. PLUMBING

	A	B	C	D
FIX BATH				
SINK	7			
TIOLET	7			
URINALS				

PIPING: COP. ☒ GALV. ☐ BRASS ☐
QUALITY: P ☐ F ☐ A ☐ G ☐

13. ELECTRICITY
AMPS VOLTS
TYPE POWER

14. HEATING
NONE
FORCED AIR
HOT WATER
GRAVITY
HOT WATER
HOT AIR
STEAM X
BASEBOARD
RADIANT
FAN UNITS: NO.
OIL ☒ COAL ☐ GAS ☐ ELEC ☐

15. COOLING ONLY
WALL UNITS: NO. CAP.
PACKAGE REFRIG: NO. CAP.
ENGINEERED A B C D
WASHED
REFRIGERATED NONE
FLOOR AREA
NO. FLOORS

16. COMB. HEAT & COOL
PACKAGE UNIT
SPLIT SYSTEM

17. FIRE PROTECTION
SPRINKLER (AREA)
FIRE HOSE STA: NO. SIZE
REMARKS

18. BUILDING ELEVATORS

TYPE	NO.	CAP	FLOORS
PASS.			
FREIGHT			

19. OTHER ITEMS
CANOPY
PAVING: A ____ C ____
LOADING DOCK
FIRE ESCAPES
FENCES
2 RUNWAYS: 1-4400'X150'
1-2300'X70'
DEPT OF AERONAUTICS
1ST FL BUILT 1928
2ND FL " 1948
BLDG USED AS OFFICE
BLDG IN REAR
SUPERVISION OF
BRAINARD Field

COST APPROACH DATA - EDP

DESCRIPTIVE ITEMS	PART "A"	PART "B"	PART "C"	PART "D"
201 OCCUPANCY USE	Office	Bsmt		
202 BUILDING CLASS	C	C		
203 BUILDING QUALITY	Good	BS		
204 SECTION	15	15		
205 PAGE	16	16		
206 LINE	2	19		
207 NO. OF STORIES	2	1		
208 HEIGHT / STORY	12	10		
209 AVERAGE FLOOR AREA	2780	2780		
210 PERIMETER	220	220		
211				
HEAT TYPE	PACK AC	NONE		
HEAT COST ADJUSTMENT	-.55	—		
ELEVATOR	—	—		
212 NET SQ. FT. ADJUSTMENTS	-.55	—		
213 NET LUMP SUM ADJUST.				
214				
215 YEAR BUILT				
216 EFFECTIVE YEAR				
217 EFFECTIVE TOT. LIFE (YRS)				
218 FUNCTIONAL DEPR, %				
219 ECONOMIC OBSOL'CE, %				

COST APPROACH DATA - CALCULATIONS

DESCRIPTIVE ITEMS	PART "A"	PART "B"	PART "C"	PART "D"
BASE SQ. FT. COST	22.03	5.25		
SQ. FT. ADJUSTMENTS	-.55			
ADJUSTED SQ. FT. COST	21.48	5.25		
NUMBER OF STORIES	1.000	1.000		
HEIGHT / STORY	1.000	.953		
FLOOR AREA - PERIMETER	1.050	1.050		
CURRENT COST	1.06	1.06		
LOCAL MULTIPLIER	1.08	1.08		
MULTIPLIERS	1.202	1.145		
ADJUSTED SQ. FT. COST	21.48	5.25		
FINAL SQ. FT. COST	25.82	6.01		
AREA IN SQ. FT.	5560	2780		
COST	143553	16717		
LUMP SUMS				
REPLACEMENT COST (RCN)	160270			
% GOOD 55 (30)	.546			
DEPRECIATED COST (RCNLD)	87410			
DEPRECIATED LUMP SUMS	300000			
BUILDING TOTAL	387500			
CALCULATOR		DATE		

LUMP SUM ADJUSTMENTS

Runway 600,000# @ 1¢ =	6000 00
600,000 X 50% =	300000
NET LUMP SUM ADJUSTMENT (TO ITEM NO. 213)	

BUILDING DATA

301 PARCEL NO.	232-003-001
302 SIDE 2 OF	14
303 CENSUS TRACT	
304 OWNER	
305 LISTER NO.	340
306 LISTING DATE	10-30-72
307 USE CODE	

MARKET DATA

308 COVERERED PARKING STALLS	
309 ON SITE PARKING SPACES	
310	
311	P F A G E
312 FUNCTIONAL PLAN	E
313 WORKMANSHIP	E
314 CONDITION	E
315 STORAGE AREA	F
316 SECURITY	E
317 MAINTENANCE SERVICE	E
318 LOADING DOCK	N ☒ Y ☐
319 ELEVATOR	N ☒ Y ☐
320 HEAT TYPE	
321 AIR CONDITIONING TYPE	

322	
323 TOTAL STORIES	2
324 TOTAL FLOOR AREA	
325 RENTABLE FLOOR AREA	%
326 UNITS ____ PLUMBING FIX. ____	

SALE DATA

501 SALE PRICE	
502 SALE DATE	
503 CONFIRMATION CODE	
504 DOWN PAYMENT	
505 FIRST LOAN	
506 INTEREST RATE	
507 TERMS (MOS.)	
508 SECOND LOAN	
509 INTEREST RATE	
510 TERMS (MOS.)	
511 TRADE OR OTH. CONSIDER'N	
512 SALE PRICE (2)	
513 SALE DATE (2)	
514 CONFIRMATION CODE (2)	
515 SALE PRICE (3)	
516 SALE DATE (3)	
517 CONFIRMATION CODE (3)	

DESCRIPTION OF IMPROVEMENTS

BLDG # 2

1. QUALITY CLASS
A ☐ B ☐ AB ☐ C ☐ D ☐
OBSERVED PHYSICAL COND.
GOOD ☒ NORMAL ☐
FAIR ☐ POOR ☐

2. QUALITY TYPE
EXCELLENT ☐ AVER ☐
GOOD ☒ LOW COST ☐

3. USE TYPE
COMB. STORE AND
APT ☐ OFFICE ☐ LOFT ☐

STORE		BANK	
OFFICE		GARAGE	X
THEATER		INDUST.	
GAS STATION		RESTAURANT	
WAREHOUSE		SCHOOL	
PUB. BLDG.		CHURCH	
INSTITUTIONAL		MEDICAL	
FAST FOOD		HOSPITAL	

PRIM. MAINTENANCE
SEC. GAR

4. STRUCTURAL FRAME

	WOOD	STEEL	CONC.
COLUMNS		X	
MAIN BEAMS		X	X
JOISTS			
TRUSSES			
GIRDERS			

STORIES NO. 1 BLDG. HT. FT. 12
WALLS: LOAD BEARING ☒ CURTAIN ☐
STORE FRT: LIN. FT.
WOOD OR LOW COST METAL SET
AVER. GRADE METAL SET
GOOD GRADE METAL SET

5. FOUNDATION

	A	B	C	D
REINF. CONC.	X			
CEMENT BLOCK				
CINDER BLOCK				
STONE				
BRICK				

PIERS: WOOD ☐ STEEL ☐
CONC ☐ BLOCK ☐ BRICK ☐

6. EXTERIOR WALLS

	A	B	C	D
WOOD SHINGLE				
CLAPBOARD				
ASBESTOS SHG				
ALUMINUM				
BRICK VENEER				
STONE VENEER				
SOLID BRICK	X			
SOLID STONE				
CONC. BLK.				
CINDER BLK.				
STUCCO / BLK.				
REINF. CONC.				
GLASS PANELS				
METAL PANELS				

7. ROOF TYPE
HIP ☐ FLAT ☒ GABLE ☐
MANSARD ☐ GAMBREL ☐

8. ROOF CONSTRUCTION
WOOD ☒ STEEL ☐ CONC. ☒

9. ROOF

	A	B	C	D
PREPARED ROLL				
BUILT-UP T & G	X			
ASPHALT SHG.				
WOOD				
SLATE				
METAL				

10. FLOORS
FLOOR CONSTRUCTION:

WOOD DECK				
CONCRETE	X			
CONC./STEEL				
FLOOR COVER:				
SOFTWOOD				
HARDWOOD				
PLYWOOD				
CONCRETE	X			
TERRAZZO				
W.W. CARPET				
ASPH. TILE				

11. INTERIOR

	A	B	C	D
UNFINISHED	X			
DRYWALL				
PLASTER				
WOOD PANEL				
GLAZED BLOCK				
CONCRETE				
INTERIOR CEILING:				
DROPPED CEILING				
ACQOUSTICAL				
DRYWALL				
PLASTER				
WOOD PANEL				
CONCRETE				
UNF	X			
INTERIOR QUALITY				
P ☐ F ☐ A ☐ G ☒				
APTS. ROOMS UNITS				
INDUSTRIAL: NO. UNITS				
OFFICES: NO. UNITS				
STORES: NO. UNITS				

12. PLUMBING

	A	B	C	D
FIX BATH				
SINK	1			
TIOLET	1			
URINALS				

PIPING: COP. ☐ GALV. ☐ BRASS ☒
QUALITY: P ☐ F ☐ A ☐ G ☒

13. ELECTRICITY
AMPS VOLTS
TYPE POWER

14. HEATING

NONE	
GRAVITY	
HOT WATER	
HOT AIR	X
STEAM	X
BASEBOARD	
RADIANT	
FAN UNITS: NO.	
OIL ☒ COAL ☐ GAS ☐ ELEC ☐	

15. COOLING ONLY
WALL UNITS: NO. CAP.
PACKAGE REFRIG: NO. CAP.
ENGINEERED A B C D
WASHED
REFRIGERATED
FLOOR AREA
NO. FLOORS

16. COMB. HEAT & COOL
PACKAGE UNIT
SPLIT SYSTEM

17. FIRE PROTECTION
SPRINKLER (AREA)
FIRE HOSE STA: NO. SIZE
REMARKS

18. BUILDING ELEVATORS

TYPE	NO.	CAP	FLOORS
PASS.			
FREIGHT			

19. OTHER ITEMS
CANOPY
PAVING: A ____ C ____
LOADING DOCK
FIRE ESCAPES
FENCES

BLDG ABOUT - 50yrs old

BLDG. USED TO HOUSE + REPAIR TRUCKS

COST APPROACH DATA - EDP

DESCRIPTIVE ITEMS	PART "A"	PART "B"	PART "C"	PART "D"
201 OCCUPANCY USE	S GAR			
202 BUILDING CLASS	C			
203 BUILDING QUALITY	Ave			
204 SECTION	14			
205 PAGE	14			
206 LINE	15			
207 NO. OF STORIES	1			
208 HEIGHT / STORY	12			
209 AVERAGE FLOOR AREA	3102			
210 PERIMETER	226			
211				
HEAT TYPE	STEAM			
HEAT COST ADJUSTMENT	—			
ELEVATOR	—			
212 NET SQ. FT. ADJUSTMENTS	—			
213 NET LUMP SUM ADJUST.				
214				
215 YEAR BUILT				
216 EFFECTIVE YEAR				
217 EFFECTIVE TOT. LIFE (YRS)				
218 FUNCTIONAL DEPR, %				
219 ECONOMIC OBSOL'CE, %				

COST APPROACH DATA - CALCULATIONS

DESCRIPTIVE ITEMS	PART "A"	PART "B"	PART "C"	PART "D"
BASE SQ. FT. COST	9.73			
SQ. FT. ADJUSTMENTS				
ADJUSTED SQ. FT. COST	9.73			
NUMBER OF STORIES	1.000			
HEIGHT / STORY	.955			
FLOOR AREA - PERIMETER	1.134			
CURRENT COST	1.07			
LOCAL MULTIPLIER	1.08			
MULTIPLIERS	1.251			
ADJUSTED SQ. FT. COST	9.73			
FINAL SQ. FT. COST	12.18			
AREA IN SQ. FT.	3102			
COST	37,767			
LUMP SUMS				
REPLACEMENT COST (RCN)	37,767			
% GOOD 40 (15)	.375			
DEPRECIATED COST (RCNLD)	14,162			
DEPRECIATED LUMP SUMS				
BUILDING TOTAL	14,200			
CALCULATOR		DATE		

LUMP SUM ADJUSTMENTS

NET LUMP SUM ADJUSTMENT (TO ITEM NO. 213)

BUILDING DATA

301 PARCEL NO.	232-003-001
302 SIDE 4 OF 14	
303 CENSUS TRACT	
304 OWNER	
305 LISTER NO.	240
306 LISTING DATE	10-30-77
307 USE CODE	

MARKET DATA

308 COVERERED PARKING STALLS	
309 ON SITE PARKING SPACES	
310	
311	P F A G E
312 FUNCTIONAL PLAN	
313 WORKMANSHIP	X
314 CONDITION	X
315 STORAGE AREA	X
316 SECURITY	X
317 MAINTENANCE SERVICE	X
318 LOADING DOCK	N ☒ Y ☐
319 ELEVATOR	N ☒ Y ☐
320 HEAT TYPE	
321 AIR CONDITIONING TYPE	

322	
323 TOTAL STORIES	1
324 TOTAL FLOOR AREA	
325 RENTABLE FLOOR AREA	%
326 UNITS ____ PLUMBING FIX. ____	

SALE DATA

501 SALE PRICE	
502 SALE DATE	
503 CONFIRMATION CODE	
504 DOWN PAYMENT	
505 FIRST LOAN	
506 INTEREST RATE	
507 TERMS (MOS.)	
508 SECOND LOAN	
509 INTEREST RATE	
510 TERMS (MOS.)	
511 TRADE OR OTH. CONSIDER'N	
512 SALE PRICE (2)	
513 SALE DATE (2)	
514 CONFIRMATION CODE (2)	
515 SALE PRICE (3)	
516 SALE DATE (3)	
517 CONFIRMATION CODE (3)	

HANGAR #1

DESCRIPTION OF IMPROVEMENTS

BLDG #3

1. QUALITY CLASS
A ☐ B ☐ AB ☐ C ☐ D ☐
OBSERVED PHYSICAL COND.
GOOD ☒ NORMAL ☐
FAIR ☐ POOR ☐

2. QUALITY TYPE
EXCELLENT ☐ AVER ☐
GOOD ☒ LOW COST ☐

3. USE TYPE
COMB. STORE AND
APT ☐ OFFICE ☐ LOFT ☐

STORE		BANK	
OFFICE	X	GARAGE	
THEATER		INDUST.	X
GAS STATION		RESTAURANT	
WAREHOUSE		SCHOOL	
PUB. BLDG.		CHURCH	
INSTITUTIONAL		MEDICAL	
FAST FOOD		HOSPITAL	

PRIM. HANGAR used
SEC. by STATE

4. STRUCTURAL FRAME

	WOOD	STEEL	CONC.
COLUMNS		X	
MAIN BEAMS			
JOISTS			
TRUSSES		X	
GIRDERS			

STORIES NO. 1 / BLDG. HT. FT. 18
WALLS: LOAD BEARING ☒ CURTAIN ☐
STORE FRT: LIN. FT.
WOOD OR LOW COST METAL SET
AVER. GRADE METAL SET
GOOD GRADE METAL SET

5. FOUNDATION

	A	B	C	D
REINF. CONC.	X	X		
CEMENT BLOCK				
CINDER BLOCK				
STONE				
BRICK				

PIERS: WOOD ☐ STEEL ☐
CONC ☐ BLOCK ☐ BRICK ☐

6. EXTERIOR WALLS

	A	B	C	D
WOOD SHINGLE				
CLAPBOARD				
ASBESTOS SHG				
ALUMINUM				
BRICK VENEER				
STONE VENEER				
SOLID BRICK	X			
SOLID STONE				
CONC. BLK.		X		
CINDER BLK.				
STUCCO / BLK.				
REINF. CONC.				
GLASS PANELS				
METAL PANELS		X		

7. ROOF TYPE
HIP ☐ FLAT ☐ GABLE ☒
MANSARD ☐ GAMBREL ☒

8. ROOF CONSTRUCTION
WOOD ☐ STEEL ☒ CONC. ☐

9. ROOF

	A	B	C	D
PREPARED ROLL				
BUILT-UP T & G				
ASPHALT SHG (ALT)	X			
WOOD				
SLATE				
METAL HANGAR	X			

10. FLOORS
FLOOR CONSTRUCTION:

WOOD DECK		
CONCRETE	X	X
CONC./STEEL		
FLOOR COVER:		
SOFTWOOD		
HARDWOOD		
PLYWOOD		
CONCRETE	X	
TERRAZZO		
W.W. CARPET		
ASPH. TILE	X	

11. INTERIOR

	A	B	C	D
UNFINISHED	X			
DRYWALL				
PLASTER				
WOOD PANEL	X			
GLAZED BLOCK				
CONCRETE				
INTERIOR CEILING:				
DROPPED CEILING	X			
ACQOUSTICAL				
DRYWALL				
PLASTER				
WOOD PANEL				
CONCRETE				
BOARD (wood)	X			

INTERIOR QUALITY
P ☐ F ☐ A ☒ G ☐
APTS. ROOMS UNITS
INDUSTRIAL: NO. UNITS
OFFICES: NO. UNITS
STORES: NO. UNITS

12. PLUMBING

	A	B	C	D
FIX BATH				
SINK	3			
TIOLET	3			
URINALS				

PIPING: COP. ☒ GALV. ☐ BRASS ☐
QUALITY: P ☐ F ☐ A ☐ G ☒

13. ELECTRICITY

AMPS	VOLTS
TYPE	POWER

14. HEATING

NONE			
GRAVITY			
HOT WATER			
HOT AIR	1	X	
STEAM			
BASEBOARD			
RADIANT			
FAN UNITS: NO.	4		

OIL ☐ COAL ☐ GAS ☒ ELEC ☐

15. COOLING ONLY
WALL UNITS: NO. CAP.
PACKAGE REFRIG: NO. CAP.
ENGINEERED A B C D
WASHED
REFRIGERATED
FLOOR AREA
NO. FLOORS

16. COMB. HEAT & COOL
PACKAGE UNIT
SPLIT SYSTEM

17. FIRE PROTECTION
SPRINKLER (AREA)
FIRE HOSE STA: NO. SIZE
REMARKS

18. BUILDING ELEVATORS

TYPE	NO.	CAP	FLOORS
PASS.			
FREIGHT			

19. OTHER ITEMS
CANOPY
PAVING: A ____ C ____
LOADING DOCK
FIRE ESCAPES
FENCES

COST APPROACH DATA - EDP

DESCRIPTIVE ITEMS	PART "A"	PART "B"	PART "C"	PART "D"
201 OCCUPANCY USE	HANGAR	ADDITION		
202 BUILDING CLASS	C	D		
203 BUILDING QUALITY	Ave	Ave		
204 SECTION	14	14		
205 PAGE	13	13		
206 LINE	17	20		
207 NO. OF STORIES	1	1		
208 HEIGHT / STORY	18	13		
209 AVERAGE FLOOR AREA	11616	11616		
210 PERIMETER	555	555		
211				
HEAT TYPE	SPACE	SPACE		
HEAT COST ADJUSTMENT	.26	-		
ELEVATOR	-	-		
212 NET SQ. FT. ADJUSTMENTS	.26	-		
213 NET LUMP SUM ADJUST.				
214				
215 YEAR BUILT	1920	1962		
216 EFFECTIVE YEAR				
217 EFFECTIVE TOT. LIFE (YRS)				
218 FUNCTIONAL DEPR, %				
219 ECONOMIC OBSOL'CE, %				

COST APPROACH DATA - CALCULATIONS

DESCRIPTIVE ITEMS	PART "A"	PART "B"	PART "C"	PART "D"
BASE SQ. FT. COST	9.00	7.84		
SQ. FT. ADJUSTMENTS	-.26			
ADJUSTED SQ. FT. COST	9.26	7.84		
NUMBER OF STORIES	1.000	1.000		
HEIGHT / STORY	1.095	.989		
FLOOR AREA - PERIMETER	1.026	1.026		
CURRENT COST	1.07	1.08		
LOCAL MULTIPLIER	1.08	1.07		
MULTIPLIERS	1.298	1.173		
ADJUSTED SQ. FT. COST	9.26	7.84		
FINAL SQ. FT. COST	12.02	9.19		
AREA IN SQ. FT.	8262	3354		
COST	99,313	30,831		
LUMP SUMS	576			
REPLACEMENT COST (RCN)	99,889	30,831		
% GOOD 30 (5)	.167	.667	+ 30 (20)	
DEPRECIATED COST (RCNLD)	16681	20,564		
DEPRECIATED LUMP SUMS				
BUILDING TOTAL	16,700	20,600		
CALCULATOR		DATE		

LUMP SUM ADJUSTMENTS

OF 96 @ 6.	576
NET LUMP SUM ADJUSTMENT (TO ITEM NO. 213)	

BUILDING DATA

301 PARCEL NO.	232-003-001
302 SIDE 6 OF	14
303 CENSUS TRACT	
304 OWNER	
305 LISTER NO.	240
306 LISTING DATE	10-20-72
307 USE CODE	

MARKET DATA

	P	F	A	G	E
308 COVERERED PARKING STALLS					
309 ON SITE PARKING SPACES					
310					
311					
312 FUNCTIONAL PLAN					X
313 WORKMANSHIP				X	
314 CONDITION					X
315 STORAGE AREA				X	
316 SECURITY					X
317 MAINTENANCE SERVICE					X

318 LOADING DOCK N ☒ Y ☐
319 ELEVATOR N ☒ Y ☐
320 HEAT TYPE
321 AIR CONDITIONING TYPE

322	
323 TOTAL STORIES	1
324 TOTAL FLOOR AREA	
325 RENTABLE FLOOR AREA	%
326 UNITS ____ PLUMBING FIX. ____	

SALE DATA

501 SALE PRICE
502 SALE DATE
503 CONFIRMATION CODE
504 DOWN PAYMENT
505 FIRST LOAN
506 INTEREST RATE
507 TERMS (MOS.)
508 SECOND LOAN
509 INTEREST RATE
510 TERMS (MOS.)
511 TRADE OR OTH. CONSIDER'N
512 SALE PRICE (2)
513 SALE DATE (2)
514 CONFIRMATION CODE (2)
515 SALE PRICE (3)
516 SALE DATE (3)
517 CONFIRMATION CODE (3)

HANGAR #2 BLDG #4

DESCRIPTION OF IMPROVEMENTS

1. QUALITY CLASS
A ☐ B ☐ AB ☐ C ☐ D ☐
OBSERVED PHYSICAL COND.
GOOD ☒ NORMAL ☐
FAIR ☐ POOR ☐

2. QUALITY TYPE
EXCELLENT ☐ AVER ☐
GOOD ☒ LOW COST ☐

3. USE TYPE
COMB. STORE AND
APT ☐ OFFICE ☐ LOFT ☐
STORE ☐ BANK ☐
OFFICE ☐ GARAGE ☐
THEATER ☐ INDUST. ☐
GAS STATION ☐ RESTAURANT ☐
WAREHOUSE ☐ SCHOOL ☐
PUB. BLDG. ☐ CHURCH ☐
INSTITUTIONAL ☐ MEDICAL ☐
FAST FOOD ☐ HOSPITAL ☐
PRIM. HANGAR For
SEC. AIRPLANE (REPAIR)

4. STRUCTURAL FRAME

	WOOD	STEEL	CONC.
COLUMNS		X	
MAIN BEAMS		X	
JOISTS		X	
TRUSSES			
GIRDERS			

STORIES NO. 1 BLDG. HT. FT. 24
WALLS: LOAD BEARING ☐ CURTAIN ☒
STORE FRT: LIN. FT.
WOOD OR LOW COST METAL SET
AVER. GRADE METAL SET
GOOD GRADE METAL SET

5. FOUNDATION

	A	B	C	D
REINF. CONC.	X			
CEMENT BLOCK				
CINDER BLOCK				
STONE				
BRICK				

PIERS: WOOD ☐ STEEL ☐
CONC ☐ BLOCK ☐ BRICK ☐

6. EXTERIOR WALLS

	A	B	C	D
WOOD SHINGLE				
CLAPBOARD				
ASBESTOS SHG				
ALUMINUM				
BRICK VENEER				
STONE VENEER				
SOLID BRICK				
SOLID STONE				
CONC. BLK.				
CINDER BLK.				
STUCCO / BLK.				
REINF. CONC.				
GLASS PANELS				
METAL PANELS	X			

7. ROOF TYPE
HIP ☐ FLAT ☐ GABLE ☒
MANSARD ☐ GAMBREL ☐

8. ROOF CONSTRUCTION
WOOD ☐ STEEL ☒ CONC. ☐

9. ROOF

	A	B	C	D
PREPARED ROLL				
BUILT-UP T & G				
ASPHALT SHG.				
WOOD				
SLATE				
METAL	X			

10. FLOORS
FLOOR CONSTRUCTION:

WOOD DECK				
CONCRETE	X			
CONC./STEEL				
FLOOR COVER:				
SOFTWOOD				
HARDWOOD				
PLYWOOD				
CONCRETE	X			
TERRAZZO				
W.W. CARPET				
ASPH. TILE				

11. INTERIOR

	A	B	C	D
UNFINISHED	X			
DRYWALL				
PLASTER				
WOOD PANEL				
GLAZED BLOCK				
CONCRETE				
INTERIOR CEILING:				
DROPPED CEILING				
ACOUSTICAL				
DRYWALL				
PLASTER				
WOOD PANEL				
CONCRETE				
UNF	X			

INTERIOR QUALITY
P ☐ F ☐ A ☐ G ☒
APTS. ROOMS UNITS
INDUSTRIAL: NO. UNITS
OFFICES: NO. UNITS
STORES: NO. UNITS

12. PLUMBING

	A	B	C	D
FIX BATH				
SINK	1			
TIOLET	1			
URINALS				

PIPING: COP. ☒ GALV. ☐ BRASS ☐
QUALITY: P ☐ F ☐ A ☐ G ☒

13. ELECTRICITY
AMPS VOLTS
TYPE POWER

14. HEATING
NONE ☐
GRAVITY ☐
HOT WATER ☐
HOT AIR ☒
STEAM ☐
BASEBOARD ☐
RADIANT ☐
~~FAN~~ UNITS: NO. 7
OIL ☐ COAL ☐ GAS ☒ ELEC ☐

15. COOLING ONLY
WALL UNITS: NO. CAP.
PACKAGE REFRIG: NO. CAP.
ENGINEERED A B C D
WASHED
REFRIGERATED
FLOOR AREA
NO. FLOORS

16. COMB. HEAT & COOL
PACKAGE UNIT
SPLIT SYSTEM
FORCED AIR
HOT WATER

17. FIRE PROTECTION
SPRINKLER (AREA) NO
FIRE HOSE STA: NO. SIZE
REMARKS

18. BUILDING ELEVATORS

TYPE	NO.	CAP	FLOORS
PASS.			
FREIGHT			

19. OTHER ITEMS
CANOPY
PAVING: A ____ C ____
LOADING DOCK
FIRE ESCAPES
FENCES

DEPT. OF AERONAUTICS
BUTLER TYPE CONSTR.
BLDG RENTED TO TOBLY INC
A PRIVATE ORGANIZATION
WHICH CHARTERS FLIGHTS
RENT $500 PER MO - RENT
REFLECTS AMORTIZATION
OF BLDG COST, BLDG
ERECTED by TENANT

COST APPROACH DATA - EDP

DESCRIPTIVE ITEMS	PART "A"	PART "B"	PART "C"	PART "D"
201 OCCUPANCY USE	Hangar			
202 BUILDING CLASS	D			
203 BUILDING QUALITY	Ave			
204 SECTION	14			
205 PAGE	13			
206 LINE	20			
207 NO. OF STORIES	1			
208 HEIGHT / STORY	24			
209 AVERAGE FLOOR AREA	12200			
210 PERIMETER	444			
211				
HEAT TYPE	SPACE			
HEAT COST ADJUSTMENT	.26			
ELEVATOR	—			
212 NET SQ. FT. ADJUSTMENTS	.26			
213 NET LUMP SUM ADJUST.				
214				
215 YEAR BUILT	1967			
216 EFFECTIVE YEAR				
217 EFFECTIVE TOT. LIFE (YRS)				
218 FUNCTIONAL DEPR, %				
219 ECONOMIC OBSOL'CE, %				

COST APPROACH DATA - CALCULATIONS

DESCRIPTIVE ITEMS	PART "A"	PART "B"	PART "C"	PART "D"
BASE SQ. FT. COST	7.84			
SQ. FT. ADJUSTMENTS	.26			
ADJUSTED SQ. FT. COST	8.10			
NUMBER OF STORIES	1.000			
HEIGHT / STORY	1.251			
FLOOR AREA - PERIMETER	.977			
CURRENT COST	1.08			
LOCAL MULTIPLIER	1.07			
MULTIPLIERS	1.412			
ADJUSTED SQ. FT. COST	8.10			
FINAL SQ. FT. COST	11.44			
AREA IN SQ. FT.	12200			
COST	139563			
LUMP SUMS				
REPLACEMENT COST (RCN)	139563			
% GOOD 30 (25)	.833			
DEPRECIATED COST (RCNLD)	116,255			
DEPRECIATED LUMP SUMS				
BUILDING TOTAL	116,300			
CALCULATOR		DATE		

LUMP SUM ADJUSTMENTS

NET LUMP SUM ADJUSTMENT (TO ITEM NO. 213)

BUILDING DATA

301 PARCEL NO. 232-003-001
302 SIDE 8 OF 14
303 CENSUS TRACT
304 OWNER
305 LISTER NO. 240
306 LISTING DATE 10-30-72
307 USE CODE

MARKET DATA

308 COVERERED PARKING STALLS
309 ON SITE PARKING SPACES
310
311

	P	F	A	G	E
312 FUNCTIONAL PLAN					X
313 WORKMANSHIP					X
314 CONDITION					X
315 STORAGE AREA				X	
316 SECURITY					X
317 MAINTENANCE SERVICE					X

318 LOADING DOCK N ☒ Y ☐
319 ELEVATOR N ☒ Y ☐
320 HEAT TYPE
321 AIR CONDITIONING TYPE

322
323 TOTAL STORIES 1
324 TOTAL FLOOR AREA
325 RENTABLE FLOOR AREA %
326 UNITS ____ PLUMBING FIX. ____

SALE DATA

501 SALE PRICE
502 SALE DATE
503 CONFIRMATION CODE
504 DOWN PAYMENT
505 FIRST LOAN
506 INTEREST RATE
507 TERMS (MOS.)
508 SECOND LOAN
509 INTEREST RATE
510 TERMS (MOS.)
511 TRADE OR OTH. CONSIDER'N
512 SALE PRICE (2)
513 SALE DATE (2)
514 CONFIRMATION CODE (2)
515 SALE PRICE (3)
516 SALE DATE (3)
517 CONFIRMATION CODE (3)

DESCRIPTION OF IMPROVEMENTS

HANGER #3 — BLDG #5

1. QUALITY CLASS
A ☐ B ☐ AB ☐ C ☐ D ☐
OBSERVED PHYSICAL COND.
GOOD ☒ NORMAL ☐
FAIR ☐ POOR ☐

2. QUALITY TYPE
EXCELLENT ☐ AVER ☐
GOOD ☒ LOW COST ☐

3. USE TYPE
COMB. STORE AND
APT ☐ OFFICE ☐ LOFT ☐

STORE		BANK	
OFFICE		GARAGE	
THEATER		INDUST.	X
GAS STATION		RESTAURANT	
WAREHOUSE		SCHOOL	
PUB. BLDG.		CHURCH	
INSTITUTIONAL		MEDICAL	
FAST FOOD		HOSPITAL	

PRIM. HANGAR FOR
SEC. FLIGHT OPERATIONS

4. STRUCTURAL FRAME

	WOOD	STEEL	CONC.
COLUMNS		X	
MAIN BEAMS		X	
JOISTS		X	
TRUSSES		X	
GIRDERS			

STORIES NO. 1 / BLDG. HT. FT. 18
WALLS: LOAD BEARING ☒ CURTAIN ☐
STORE FRT: LIN. FT.
WOOD OR LOW COST METAL SET
AVER. GRADE METAL SET
GOOD GRADE METAL SET

5. FOUNDATION

	A	B	C	D
REINF. CONC.	X			
CEMENT BLOCK				
CINDER BLOCK				
STONE				
BRICK				

PIERS: WOOD ☐ STEEL ☐
CONC ☐ BLOCK ☐ BRICK ☐

6. EXTERIOR WALLS

	A	B	C	D
WOOD SHINGLE				
CLAPBOARD				
ASBESTOS SHG				
ALUMINUM				
BRICK VENEER				
STONE VENEER				
SOLID BRICK				
SOLID STONE				
CONC. BLK.		X		
CINDER BLK.				
STUCCO / BLK.				
REINF. CONC.				
GLASS PANELS				
METAL PANELS	X			

7. ROOF TYPE
HIP ☐ FLAT ☐ GABLE ☒
MANSARD ☐ GAMBREL ☐

8. ROOF CONSTRUCTION
WOOD ☐ STEEL ☒ CONC. ☐

9. ROOF

	A	B	C	D
PREPARED ROLL				
BUILT-UP T & G		X		
ASPHALT SHG.				
WOOD				
SLATE				
METAL	X			

10. FLOORS

FLOOR CONSTRUCTION:		
WOOD DECK		
CONCRETE	X	X
FLOOR COVER:		
SOFTWOOD		
HARDWOOD		
PLYWOOD		
CONCRETE	X	X
TERRAZZO		
W.W. CARPET 25%		X
ASPH. TILE		

11. INTERIOR

	A	B	C	D
UNFINISHED	X			
DRYWALL		X		
PLASTER				
WOOD PANEL				
GLAZED BLOCK				
CONCRETE				
INTERIOR CEILING:				
DROPPED CEILING		X		
ACQOUSTICAL				
DRYWALL				
PLASTER				
WOOD PANEL				
CONCRETE				
UNF	X			

INTERIOR QUALITY
P ☐ F ☐ A ☐ G ☒
APTS. ROOMS UNITS
INDUSTRIAL: NO. UNITS
OFFICES: NO. UNITS
STORES: NO. UNITS

12. PLUMBING

	A	B	C	D
FIX BATH				
SINK 3				
TIOLET 3				
URINALS 3				

PIPING: COP. ☒ GALV. ☐ BRASS ☐
QUALITY: P ☐ F ☐ A ☐ G ☒

13. ELECTRICITY
AMPS VOLTS
TYPE POWER

14. HEATING

NONE	
FORCED AIR	
HOT WATER	
GRAVITY	
HOT WATER	
HOT AIR 1	X
STEAM	
BASEBOARD	
RADIANT	X
~~FAN~~ UNITS: NO.	10 REFLECTORS

OIL ☐ COAL ☐ GAS ☒ ELEC ☐

15. COOLING ONLY
WALL UNITS: NO. CAP.
PACKAGE REFRIG: NO. CAP.
ENGINEERED A B C D
WASHED
REFRIGERATED
FLOOR AREA
NO. FLOORS
QUALITY: P ☐ F ☐ A ☐ G ☒

16. COMB. HEAT & COOL
PACKAGE UNIT
SPLIT SYSTEM

17. FIRE PROTECTION
SPRINKLER (AREA) NO
FIRE HOSE STA: NO. SIZE
REMARKS

18. BUILDING ELEVATORS

TYPE	NO.	CAP	FLOORS
PASS.			
FREIGHT			

19. OTHER ITEMS
CANOPY
PAVING: A ____ C ____
LOADING DOCK
FIRE ESCAPES
FENCES
DEPT OF AERONAUTICS
BLDG. LEASED by STATE TO C+R CONN AIR WHICH CONCERN OPERATES FLIGHT SCHOOL & SERVICING OF PLANES
BUTLER TYPE BLDG.

COST APPROACH DATA - EDP

DESCRIPTIVE ITEMS	PART "A"	PART "B"	PART "C"	PART "D"
201 OCCUPANCY USE	HANGAR	OFFICE		
202 BUILDING CLASS	D	C		
203 BUILDING QUALITY	AVE	FAIR		
204 SECTION	14	15		
205 PAGE	13	16		
206 LINE	20	5		
207 NO. OF STORIES	1	2		
208 HEIGHT / STORY	18	14		
209 AVERAGE FLOOR AREA	15660	15660		
210 PERIMETER	518	518		
211				
HEAT TYPE	SPACE	F. AIR		
HEAT COST ADJUSTMENT	—	—		
ELEVATOR	—	—		
212 NET SQ. FT. ADJUSTMENTS	—	—		
213 NET LUMP SUM ADJUST.				
214				
215 YEAR BUILT	1956			
216 EFFECTIVE YEAR				
217 EFFECTIVE TOT. LIFE (YRS)				
218 FUNCTIONAL DEPR, %				
219 ECONOMIC OBSOL'CE, %				

COST APPROACH DATA - CALCULATIONS

DESCRIPTIVE ITEMS	PART "A"	PART "B"	PART "C"	PART "D"
BASE SQ. FT. COST	7.84	13.61		
SQ. FT. ADJUSTMENTS				
ADJUSTED SQ. FT. COST	7.84	13.61		
NUMBER OF STORIES	1.000	1.000		
HEIGHT / STORY	1.045	1.046		
FLOOR AREA - PERIMETER	.950	.950		
CURRENT COST	1.08	1.06		
LOCAL MULTIPLIER	1.07	1.08		
MULTIPLIERS	1.202	1.137		
ADJUSTED SQ. FT. COST	7.84	13.61		
FINAL SQ. FT. COST	9.42	15.48		
AREA IN SQ. FT.	9900	5760		
COST	93294	89172		
LUMP SUMS				
REPLACEMENT COST (RCN)	182466			
% GOOD 40 (20)	.625			
DEPRECIATED COST (RCNLD)	114029			
DEPRECIATED LUMP SUMS				
BUILDING TOTAL	114,000			
CALCULATOR		DATE		

LUMP SUM ADJUSTMENTS

NET LUMP SUM ADJUSTMENT (TO ITEM NO. 213)

BUILDING DATA

301 PARCEL NO.	232-003-001
302 SIDE 10 OF 14	
303 CENSUS TRACT	
304 OWNER	
305 LISTER NO.	240
306 LISTING DATE	10-30-72
307 USE CODE	

MARKET DATA

	P	F	A	G	E
308 COVERERED PARKING STALLS					
309 ON SITE PARKING SPACES					
310					
311					
312 FUNCTIONAL PLAN					X
313 WORKMANSHIP					X
314 CONDITION					X
315 STORAGE AREA					X
316 SECURITY					X
317 MAINTENANCE SERVICE					X

318 LOADING DOCK N ☒ Y ☐
319 ELEVATOR N ☒ Y ☐
320 HEAT TYPE
321 AIR CONDITIONING TYPE

322	
323 TOTAL STORIES	1
324 TOTAL FLOOR AREA	
325 RENTABLE FLOOR AREA	%
326 UNITS ____ PLUMBING FIX. ____	

SALE DATA

501 SALE PRICE	
502 SALE DATE	
503 CONFIRMATION CODE	
504 DOWN PAYMENT	
505 FIRST LOAN	
506 INTEREST RATE	
507 TERMS (MOS.)	
508 SECOND LOAN	
509 INTEREST RATE	
510 TERMS (MOS.)	
511 TRADE OR OTH. CONSIDER'N	
512 SALE PRICE (2)	
513 SALE DATE (2)	
514 CONFIRMATION CODE (2)	
515 SALE PRICE (3)	
516 SALE DATE (3)	
517 CONFIRMATION CODE (3)	

DESCRIPTION OF IMPROVEMENTS

HANGERS 4-5-6 BLOGS 6-7-8

1. QUALITY CLASS
A ☐ B ☐ AB ☐ C ☐ D ☐
OBSERVED PHYSICAL COND.
GOOD ☒ NORMAL ☐
FAIR ☐ POOR ☐

2. QUALITY TYPE
EXCELLENT ☐ AVER ☒
GOOD ☐ LOW COST ☐

3. USE TYPE
COMB. STORE AND
APT ☐ OFFICE ☐ LOFT ☐

STORE		BANK	
OFFICE		GARAGE	
THEATER		INDUST.	
GAS STATION		RESTAURANT	
WAREHOUSE		SCHOOL	
PUB. BLDG.		CHURCH	
INSTITUTIONAL		MEDICAL	
FAST FOOD		HOSPITAL	

PRIM. Shelter For
SEC. SMALL PLANES

4. STRUCTURAL FRAME

	WOOD	STEEL	CONC.
COLUMNS		X	
MAIN BEAMS		X	
JOISTS			
TRUSSES		X	
GIRDERS			

STORIES NO. / BLDG. HT. FT.
WALLS: LOAD BEARING ☐ CURTAIN ☐
STORE FRT: LIN. FT.
WOOD OR LOW COST METAL SET
AVER. GRADE METAL SET
GOOD GRADE METAL SET

5. FOUNDATION

	A	B	C	D
REINF. CONC.	X	X		
CEMENT BLOCK				
CINDER BLOCK				
STONE				
BRICK				

PIERS: WOOD ☐ STEEL ☐
CONC ☐ BLOCK ☐ BRICK ☐

6. EXTERIOR WALLS

	A	B	C	D
WOOD SHINGLE				
CLAPBOARD				
ASBESTOS SHG				
ALUMINUM				
BRICK VENEER	X	X		
STONE VENEER				
SOLID BRICK				
SOLID STONE				
CONC. BLK.				
CINDER BLK.				
STUCCO / BLK.				
REINF. CONC.				
GLASS PANELS				
METAL PANELS	X	X		

7. ROOF TYPE
HIP ☐ FLAT ☐ GABLE ☒
MANSARD ☐ GAMBREL ☐

8. ROOF CONSTRUCTION
WOOD ☐ STEEL ☒ CONC. ☐

9. ROOF

	A	B	C	D
PREPARED ROLL				
BUILT-UP T & G				
ASPHALT SHG.				
WOOD				
SLATE				
METAL	X	X		

10. FLOORS
FLOOR CONSTRUCTION:

WOOD DECK				
CONCRETE		X		
Crushed Rock	X			
CONC./STEEL				
FLOOR COVER:				
SOFTWOOD				
HARDWOOD				
PLYWOOD				
CONCRETE		X		
TERRAZZO				
W.W. CARPET				
ASPH. TILE				
CRUSHED ROCK	X			

11. INTERIOR

	A	B	C	D
UNFINISHED	X	X		
DRYWALL				
PLASTER				
WOOD PANEL				
GLAZED BLOCK				
CONCRETE				
INTERIOR CEILING:				
DROPPED CEILING				
ACOUSTICAL				
DRYWALL				
PLASTER				
WOOD PANEL				
CONCRETE				
UNF	X	X		

INTERIOR QUALITY
P ☐ F ☐ A ☒ G ☐
APTS. ROOMS UNITS
INDUSTRIAL: NO. UNITS
OFFICES: NO. UNITS
STORES: NO. UNITS

12. PLUMBING

	A	B	C	D
FIX BATH				
SINK				
TIOLET	NONE			
URINALS				

PIPING: COP. ☐ GALV. ☐ BRASS ☐
QUALITY: P ☐ F ☐ A ☐ G ☐

13. ELECTRICITY

AMPS	VOLTS
TYPE	POWER

14. HEATING

NONE	
	FORCED AIR
	HOT WATER
GRAVITY	
HOT WATER	
HOT AIR	NONE
STEAM	
BASEBOARD	
RADIANT	

FAN UNITS: NO.
OIL ☐ COAL ☐ GAS ☐ ELEC ☐

15. COOLING ONLY

WALL UNITS: NO.		CAP.		
PACKAGE REFRIG: NO.		CAP.		
ENGINEERED	A	B	C	D
WASHED				
REFRIGERATED				
FLOOR AREA				
NO. FLOORS				

16. COMB. HEAT & COOL

PACKAGE UNIT				
SPLIT SYSTEM				

17. FIRE PROTECTION
SPRINKLER (AREA)
FIRE HOSE STA: NO. SIZE
REMARKS

18. BUILDING ELEVATORS

TYPE	NO.	CAP	FLOORS
PASS.			
FREIGHT			

19. OTHER ITEMS
CANOPY
PAVING: A ____ C ____
LOADING DOCK
FIRE ESCAPES
FENCES

THREE HANGERS — EACH HAS 10 INDIVIDUAL STORAGE AREAS FOR SMALL PLANES. BLOG SPACES ARE RENTED by The STATE TO INDIVIDUALS OR CORPORATIONS —

COST APPROACH DATA - EDP

DESCRIPTIVE ITEMS	PART "A"	PART "B"	PART "C"	PART "D"
201 OCCUPANCY USE	HANGAR	HANGAR	Hangar	
202 BUILDING CLASS	D	D	D	
203 BUILDING QUALITY	Ave	Ave	Ave	
204 SECTION	14	14	14	
205 PAGE	13	13	13	
206 LINE	20	20	20	
207 NO. OF STORIES	1	1	1	
208 HEIGHT / STORY	12	14	14	
209 AVERAGE FLOOR AREA	8526	10230	10230	
210 PERIMETER	646	686	686	
211				
HEAT TYPE	SPACE	SPACE	SPACE	
HEAT COST ADJUSTMENT	-.32	-.32	-.32	
ELEVATOR	—	—	—	
212 NET SQ. FT. ADJUSTMENTS	-.32	-.32	-.32	
213 NET LUMP SUM ADJUST.				
214				
215 YEAR BUILT	1969			
216 EFFECTIVE YEAR				
217 EFFECTIVE TOT. LIFE (YRS)				
218 FUNCTIONAL DEPR, %				
219 ECONOMIC OBSOL'CE, %				

COST APPROACH DATA - CALCULATIONS

DESCRIPTIVE ITEMS	PART "A"	PART "B"	PART "C"	PART "D"
BASE SQ. FT. COST	7.84	7.84	7.84	
SQ. FT. ADJUSTMENTS	-.32	-.32	-.32	
ADJUSTED SQ. FT. COST	7.52	7.52	7.52	
NUMBER OF STORIES	1.000	1.000	1.000	
HEIGHT / STORY	.955	1.000	1.000	
FLOOR AREA - PERIMETER	1.147	1.109	1.109	
CURRENT COST	1.08	1.08	1.08	
LOCAL MULTIPLIER	1.07	1.07	1.07	
MULTIPLIERS	1.266	1.281	1.281	
ADJUSTED SQ. FT. COST	7.52	7.52	7.52	
FINAL SQ. FT. COST	9.52	9.64	9.64	
AREA IN SQ. FT.	8526	10230	10230	
COST	81150	98584	98584	
LUMP SUMS				
REPLACEMENT COST (RCN)	278,318			
% GOOD 30 (27)	.90			
DEPRECIATED COST (RCNLD)	250,486			
DEPRECIATED LUMP SUMS				
BUILDING TOTAL	250,500			
CALCULATOR		DATE		

LUMP SUM ADJUSTMENTS

NET LUMP SUM ADJUSTMENT (TO ITEM NO. 213)

BUILDING DATA

301 PARCEL NO.	232-003-001
302 SIDE 12 OF	14
303 CENSUS TRACT	
304 OWNER	
305 LISTER NO.	240
306 LISTING DATE	10-30-72
307 USE CODE	

MARKET DATA

308 COVERERED PARKING STALLS	
309 ON SITE PARKING SPACES	
310	
311	P F A G E
312 FUNCTIONAL PLAN	E
313 WORKMANSHIP	G
314 CONDITION	G
315 STORAGE AREA	P
316 SECURITY	G
317 MAINTENANCE SERVICE	G
318 LOADING DOCK	N ☒ Y ☐
319 ELEVATOR	N ☒ Y ☐
320 HEAT TYPE	
321 AIR CONDITIONING TYPE	

322	
323 TOTAL STORIES	1
324 TOTAL FLOOR AREA	
325 RENTABLE FLOOR AREA	%
326 UNITS ____ PLUMBING FIX. ____	

SALE DATA

501 SALE PRICE	
502 SALE DATE	
503 CONFIRMATION CODE	
504 DOWN PAYMENT	
505 FIRST LOAN	
506 INTEREST RATE	
507 TERMS (MOS.)	
508 SECOND LOAN	
509 INTEREST RATE	
510 TERMS (MOS.)	
511 TRADE OR OTH. CONSIDER'N	
512 SALE PRICE (2)	
513 SALE DATE (2)	
514 CONFIRMATION CODE (2)	
515 SALE PRICE (3)	
516 SALE DATE (3)	
517 CONFIRMATION CODE (3)	

BLDG #9

DESCRIPTION OF IMPROVEMENTS

1. QUALITY CLASS
A ☐ B ☐ AB ☐ C ☐ D ☐
OBSERVED PHYSICAL COND.
GOOD ☒ NORMAL ☐
FAIR ☐ POOR ☐

2. QUALITY TYPE
EXCELLENT ☐ AVER ☐
GOOD ☒ LOW COST ☐

3. USE TYPE
COMB. STORE AND
APT ☐ OFFICE ☐ LOFT ☐

STORE		BANK	
OFFICE	X	GARAGE	X
THEATER		INDUST.	
GAS STATION		RESTAURANT	
WAREHOUSE		SCHOOL	
PUB. BLDG.		CHURCH	
INSTITUTIONAL	X	MEDICAL	
FAST FOOD		HOSPITAL	

PRIM. MILITARY
SEC. ARMORY

4. STRUCTURAL FRAME

	WOOD	STEEL	CONC.
COLUMNS		X	
MAIN BEAMS		X	
JOISTS			
TRUSSES		X	
GIRDERS			

STORIES NO 2 BLDG. HT. FT 28
WALLS: LOAD BEARING ☐ CURTAIN ☒
STORE FRT: LIN. FT.
WOOD OR LOW COST METAL SET
AVER. GRADE METAL SET
GOOD GRADE METAL SET

5. FOUNDATION

	A	B	C	D
REINF. CONC.	X			
CEMENT BLOCK				
CINDER BLOCK				
STONE				
BRICK				

PIERS: WOOD ☐ STEEL ☐
CONC ☐ BLOCK ☐ BRICK ☐

6. EXTERIOR WALLS

	A	B	C	D
WOOD SHINGLE				
CLAPBOARD				
ASBESTOS SHG				
ALUMINUM				
BRICK VENEER				
STONE VENEER				
SOLID BRICK	X	X		
SOLID STONE				
CONC. BLK.				
CINDER BLK.				
STUCCO / BLK.				
REINF. CONC.				
GLASS PANELS				
METAL PANELS				

7. ROOF TYPE
HIP ☐ FLAT ☒ GABLE ☒
MANSARD ☐ GAMBREL ☐

8. ROOF CONSTRUCTION
WOOD ☐ STEEL ☒ CONC. ☐

9. ROOF

	A	B	C	D
PREPARED ROLL				
BUILT-UP T & G	X	X		
ASPHALT SHG.				
WOOD				
SLATE				
METAL				

10. FLOORS
FLOOR CONSTRUCTION:

WOOD DECK				
CONCRETE	X	X	X	
CONC./STEEL				
FLOOR COVER:				
SOFTWOOD				
HARDWOOD				
PLYWOOD				
CONCRETE	X	X	X	
TERRAZZO				
W.W. CARPET				
ASPH. TILE				

11. INTERIOR

	A	B	C	D
UNFINISHED			X	X
DRYWALL				
PLASTER	X			
WOOD PANEL				
GLAZED BLOCK				
CONCRETE				
Brick	X			
INTERIOR CEILING:				
DROPPED CEILING	X			
ACQOUSTICAL				
DRYWALL				
PLASTER				
WOOD PANEL				
CONCRETE	X			
UNF		X	X	

INTERIOR QUALITY
P ☐ F ☐ A ☐ G ☒
APTS. ROOMS UNITS
INDUSTRIAL: NO. UNITS
OFFICES: NO. UNITS
STORES: NO. UNITS

12. PLUMBING

	A	B	C	D
FIX BATH				
SINK				
TIOLET				
URINALS				

ADJUSTED
PIPING: COP. ☒ GALV. ☐ BRASS ☐
QUALITY: P ☐ F ☐ A ☐ G ☐

13. ELECTRICITY
AMPS 400 VOLTS 240
TYPE POWER

14. HEATING
NONE
GRAVITY
HOT WATER
HOT AIR
STEAM X
BASEBOARD
RADIANT
FAN UNITS: NO.
OIL ☐ COAL ☐ GAS ☐ ELEC ☐

15. COOLING ONLY
WALL UNITS: NO. CAP.
PACKAGE REFRIG: NO. CAP.
ENGINEERED A B C D
WASHED
REFRIGERATED
FLOOR AREA
NO. FLOORS

16. COMB. HEAT & COOL
PACKAGE UNIT
SPLIT SYSTEM

17. FIRE PROTECTION
SPRINKLER (AREA)
FIRE HOSE STA: NO. SIZE
REMARKS
2 TUBULAR
KEWANEE Boilers

18. BUILDING ELEVATORS

TYPE	NO.	CAP	FLOORS
PASS.			
FREIGHT			

19. OTHER ITEMS
CANOPY
PAVING: A ____ C ____
LOADING DOCK
FIRE ESCAPES
FENCES

BLDG. USED by CONN. NAT'L GUARD AS AN ARMORY

COST APPROACH DATA - EDP

DESCRIPTIVE ITEMS	PART "A"	PART "B"	PART "C"	PART "D"
201 OCCUPANCY USE	Hangar	office		
202 BUILDING CLASS	C	C		
203 BUILDING QUALITY	Good	FAIR		
204 SECTION	14	15		
205 PAGE	13	16		
206 LINE	16	5		
207 NO. OF STORIES	1	2		
208 HEIGHT / STORY	28	14		
209 AVERAGE FLOOR AREA	26997	26997		
210 PERIMETER	918	918		
211				
HEAT TYPE	SPACE	FAIR		
HEAT COST ADJUSTMENT	-.68	.47		
ELEVATOR	—	—		
212 NET SQ. FT. ADJUSTMENTS	-.68	.47		
213 NET LUMP SUM ADJUST.				
214				
215 YEAR BUILT	1925			
216 EFFECTIVE YEAR				
217 EFFECTIVE TOT. LIFE (YRS)				
218 FUNCTIONAL DEPR, %				
219 ECONOMIC OBSOL'CE, %				

COST APPROACH DATA - CALCULATIONS

DESCRIPTIVE ITEMS	PART "A"	PART "B"	PART "C"	PART "D"
BASE SQ. FT. COST	12.63	13.61		
SQ. FT. ADJUSTMENTS	.68	.47		
ADJUSTED SQ. FT. COST	13.31	14.08		
NUMBER OF STORIES	1.000	1.000		
HEIGHT / STORY	1.359	1.046		
FLOOR AREA - PERIMETER	.945	.945		
CURRENT COST	1.07	1.06		
LOCAL MULTIPLIER	1.08	1.08		
MULTIPLIERS	1.484	1.131		
ADJUSTED SQ. FT. COST	13.31	14.08		
FINAL SQ. FT. COST	19.75	15.93		
AREA IN SQ. FT.	20016	33979		
COST	395330	541336		
LUMP SUMS	4781			
REPLACEMENT COST (RCN)	941447			
% GOOD 40 (20)	.50			
DEPRECIATED COST (RCNLD)	470724			
DEPRECIATED LUMP SUMS				
BUILDING TOTAL	479204			
CALCULATOR		DATE		

LUMP SUM ADJUSTMENTS

Sheds see diagram	3272
	1195
	314
	4781
NET LUMP SUM ADJUSTMENT (TO ITEM NO. 213)	

BUILDING DATA

301 PARCEL NO. 232-003-001	322
302 SIDE 14 OF 14	323 TOTAL STORIES 2
303 CENSUS TRACT	324 TOTAL FLOOR AREA
304 OWNER	325 RENTABLE FLOOR AREA %
305 LISTER NO. 240	326 UNITS ____ PLUMBING FIX. ____
306 LISTING DATE 10-30-72	SALE DATA
307 USE CODE	501 SALE PRICE
	502 SALE DATE
MARKET DATA	503 CONFIRMATION CODE
308 COVERERED PARKING STALLS	504 DOWN PAYMENT
309 ON SITE PARKING SPACES	505 FIRST LOAN
310	506 INTEREST RATE
311	507 TERMS (MOS.)
312 FUNCTIONAL PLAN	508 SECOND LOAN
313 WORKMANSHIP	509 INTEREST RATE
314 CONDITION	510 TERMS (MOS.)
315 STORAGE AREA	511 TRADE OR OTH. CONSIDER'N
316 SECURITY	512 SALE PRICE (2)
317 MAINTENANCE SERVICE	513 SALE DATE (2)
318 LOADING DOCK N ☒ Y ☐	514 CONFIRMATION CODE (2)
319 ELEVATOR N ☒ Y ☐	515 SALE PRICE (3)
320 HEAT TYPE	516 SALE DATE (3)
321 AIR CONDITIONING TYPE	517 CONFIRMATION CODE (3)

P F A G E

CONNECTICUT DEPARTMENT OF TRANSPORTATION
BUREAU OF AERONAUTICS
OFFICE OF MARKETING AND DEVELOPMENT
INVENTORY OF OPERATING, USE AND LEASE AGREEMENTS
HARTFORD-BRAINARD AIRPORT

TENANT OR SECOND PARTY	TERM	TYPE & LOC. OF AGREEMENT	FILE NO. & AGENT	RENTAL RATES OR FEES
Army National Guard General John Gore, Adj.-State Military Dept. State Armory 360 Broad St. Hartford, CT 06115 524-4953 Hangar-246-8527	No Expiration Date	East of Military Hangar-Vehicle parking	AERO-5207-105 G.L.	$1.00/Year
Air One, Inc. Mike Foisie Hartford-Brainard Airport Hartford, CT 06114 522-1515	10/1/85 to 9/30/2010	North End of Airport Multiple Services Operator (Acting FBO)	AERO-5207-29 G.L.	Parcel 1=$3,920.13/mo. Parcel 2=$375.65/mo. 75% of revenues collected from aircraft landing and parking charges. Landing Fees at established rate. 6¢/gal. of gasoline fuel storage 4% of Gross Receipts from Restaurant Concession.

LEGEND

EXISTING BUILDINGS (OFFSITE)

EXISTING BUILDINGS (ONSITE)

FUTURE BUILDINGS (ONSITE)

NOTES

1. 1 OR 2 DIGIT NUMBERS EQUALS MASTER PLAN BUILDING NUMBERS IN THE "KEY TO AIRPORT FACILITIES" ON DRAWING NUMBER 2.
2. 6 DIGIT NUMBERS ARE PROJECT NUMBERS FROM CHAPTER 9 OF THE AIRPORT MASTER PLAN REPORT.
3. TBR = TO BE REMOVED

EXISTING B.R.L.

ULTIMATE B.R.L.

MATCH LINE

COMPASS ROSE

T/W "A"

T/W "B"

T/W "C"

T/W "D"

T/W "E"

T/W "H"

T/W "J"

ARP

BRL

A/C PARKING LIMITS & BRL

ACCESS ROAD

PROPOSED TAXIWAY EXTENSION

TAXIWAY "J"

A/C PARKING LIMIT (8 FOOT HEIGHT) & BRL

TAXILANE CENTERLINE

20-30 A/C (1507.00)

ITINERANT PARKING 22 A/C

FAA TOWER
FAA AUTOS (3575.00)

CFR BLDG (2550.00)

FBO BLDG (TYP.)

AUTO PARKING

AREA RESEVED FOR FUTURE FBO/FBOS OR TIE-DOWNS AS NEEDED

WIDEN STREET FOR 30 DEGREE PARKING

71" X 2315' RUNWAY

PROPOSED ACCESS ROAD

BRL EXISTING & FUTURE

MURPHY RD.

HELICOPTER PARKING (1403.00)

ROTATING BEACON

FUEL DUMP TBR

TBR

TO BE REMOVED

AUTOMOBILE PARKING
10,800+ SY 300+ CARS

20-30 A/C (1501.00)

MAXAM ROAD

LEASE LINES

(1251.00) (1253.00) (2147.00) (2753.00) (1509.00) (3474.00) (2753.00) (2147.00) (2101.00) (2151.00) (2302.00) (2572.00) (1407.00) (1406.00) (1405.00) (3573.00) (1704.00) (2545.00) (2744.00)

40' 150' 110' 116' 66' 170'

ENGINEER / ARCHITECT

NO.	DESCRIPTION	DR. BY	CKD. BY	APP. BY	DATE
REV.					

PROJECT NO. 31802

Hoyle, Tanner & Associates, Inc.
One Technology Park Londonderry, NH 03053 (603) 669-5555 Companies

DES. BY R.J.D. | DR. BY | CHKD. BY T.W.S.

SCALE: 1" = 100' | DATE: NOVEMBER, 1986

DO NOT SCALE DRAWING

HARTFORD-BRAINARD AIRPORT
HARTFORD, CONNECTICUT

TERMINAL AREA PLAN

DRAWING NO. 3

SHEET 3 OF 7

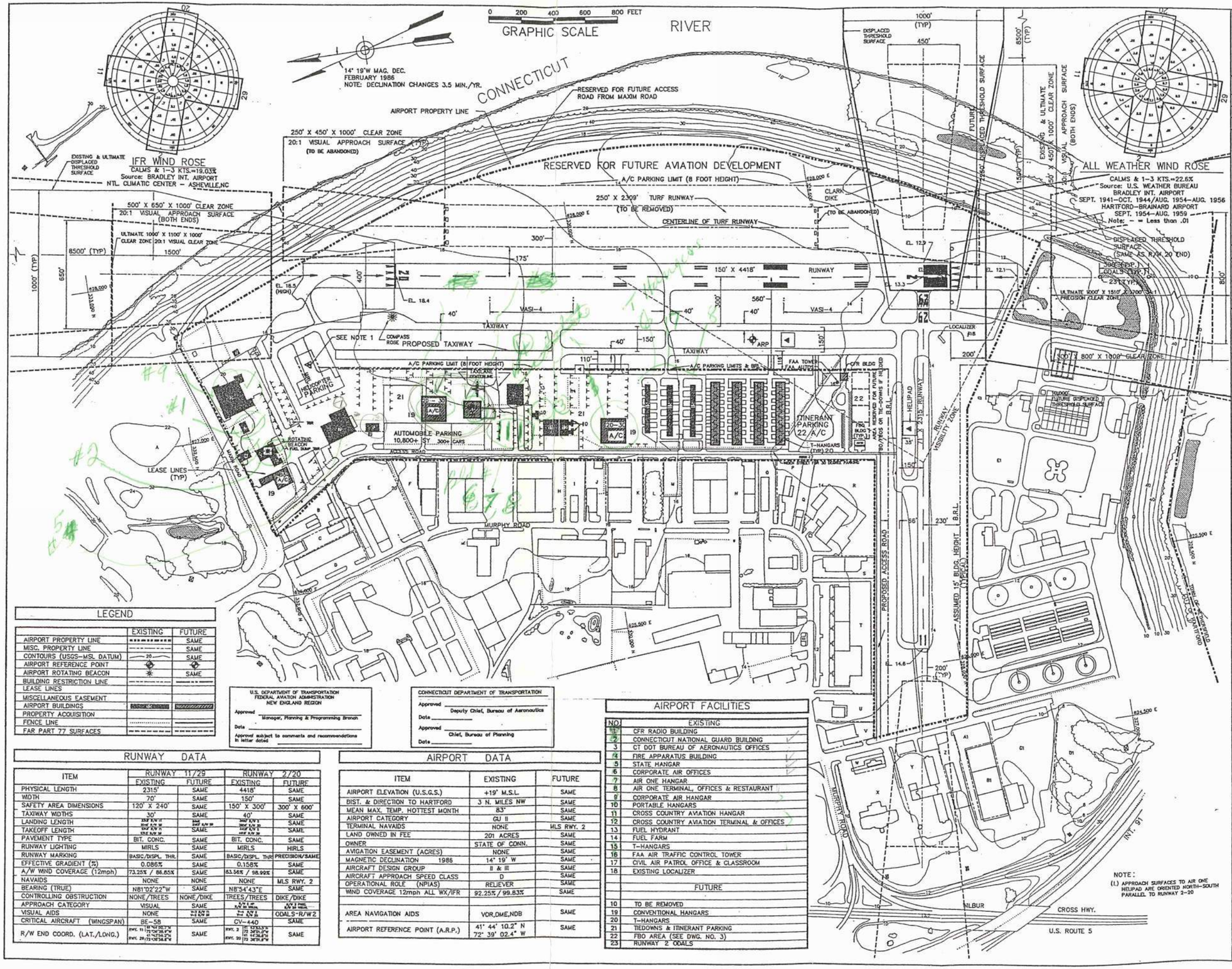

LEGEND

	EXISTING	FUTURE
AIRPORT PROPERTY LINE		SAME
MISC. PROPERTY LINE		SAME
CONTOURS (USGS-MSL DATUM)	20	SAME
AIRPORT REFERENCE POINT		
AIRPORT ROTATING BEACON		SAME
BUILDING RESTRICTION LINE		
LEASE LINES		
MISCELLANEOUS EASEMENT		
AIRPORT BUILDINGS		
PROPERTY ACQUISITION		
FENCE LINE		
FAR PART 77 SURFACES		

U.S. DEPARTMENT OF TRANSPORTATION
FEDERAL AVIATION ADMINISTRATION
NEW ENGLAND REGION

Approved _____
Manager, Planning & Programming Branch

Date _____

Approved subject to comments and recommendations in letter dated _____

CONNECTICUT DEPARTMENT OF TRANSPORTATION

Approved _____
Deputy Chief, Bureau of Aeronautics

Date _____

Approved _____
Chief, Bureau of Planning

Date _____

RUNWAY DATA

ITEM	RUNWAY 11/29 EXISTING	RUNWAY 11/29 FUTURE	RUNWAY 2/20 EXISTING	RUNWAY 2/20 FUTURE
PHYSICAL LENGTH	2315'	SAME	4418'	SAME
WIDTH	70'	SAME	150'	SAME
SAFETY AREA DIMENSIONS	120' X 240'	SAME	150' X 300'	300' X 600'
TAXIWAY WIDTHS	30'	SAME	40'	SAME
LANDING LENGTH		SAME		SAME
TAKEOFF LENGTH		SAME		SAME
PAVEMENT TYPE	BIT. CONC.	SAME	BIT. CONC.	SAME
RUNWAY LIGHTING	MIRLS	SAME	MIRLS	HIRLS
RUNWAY MARKING	BASIC/DISPL. THR.	SAME	BASIC/DISPL. THR.	PRECISION/SAME
EFFECTIVE GRADIENT (%)	0.086%	SAME	0.158%	SAME
A/W WIND COVERAGE (12mph)	73.25% / 86.85%	SAME	83.56% / 98.99%	SAME
NAVAIDS	NONE	NONE	NONE	MLS RWY. 2
BEARING (TRUE)	N81°02'22"W	SAME	N8°54'43"E	SAME
CONTROLLING OBSTRUCTION	NONE/TREES	NONE/DIKE	TREES/TREES	DIKE/DIKE
APPROACH CATEGORY	VISUAL	SAME		
VISUAL AIDS	NONE			ODALS-R/W 2
CRITICAL AIRCRAFT (WINGSPAN)	BE-58	SAME	CV-440	SAME
R/W END COORD. (LAT./LONG.)	RWY. 11 / RWY. 29	SAME	RWY. 2 / RWY. 20	SAME

AIRPORT DATA

ITEM	EXISTING	FUTURE
AIRPORT ELEVATION (U.S.G.S.)	+19' M.S.L.	SAME
DIST. & DIRECTION TO HARTFORD	3 N. MILES NW	SAME
MEAN MAX. TEMP. HOTTEST MONTH	83°	SAME
AIRPORT CATEGORY	GU II	SAME
TERMINAL NAVAIDS	NONE	MLS RWY. 2
LAND OWNED IN FEE	201 ACRES	SAME
OWNER	STATE OF CONN.	SAME
AVIGATION EASEMENT (ACRES)	NONE	SAME
MAGNETIC DECLINATION 1986	14° 19' W	SAME
AIRCRAFT DESIGN GROUP	II & III	SAME
AIRCRAFT APPROACH SPEED CLASS	D	SAME
OPERATIONAL ROLE (NPIAS)	RELIEVER	SAME
WIND COVERAGE 12mph ALL WX/IFR	92.25% / 99.83%	SAME
AREA NAVIGATION AIDS	VOR,DME,NDB	SAME
AIRPORT REFERENCE POINT (A.R.P.)	41° 44' 10.2" N 72° 39' 02.4" W	SAME

AIRPORT FACILITIES

NO.	EXISTING
1	CFR RADIO BUILDING
2	CONNECTICUT NATIONAL GUARD BUILDING
3	CT DOT BUREAU OF AERONAUTICS OFFICES
4	FIRE APPARATUS BUILDING
5	STATE HANGAR
6	CORPORATE AIR OFFICES
7	AIR ONE HANGAR
8	AIR ONE TERMINAL, OFFICES & RESTAURANT
9	CORPORATE AIR HANGAR
10	PORTABLE HANGARS
11	CROSS COUNTRY AVIATION HANGAR
12	CROSS COUNTRY AVIATION TERMINAL & OFFICES
13	FUEL HYDRANT
14	FUEL FARM
15	T-HANGARS
16	FAA AIR TRAFFIC CONTROL TOWER
17	CIVIL AIR PATROL OFFICE & CLASSROOM
18	EXISTING LOCALIZER
	FUTURE
10	TO BE REMOVED
19	CONVENTIONAL HANGARS
20	T-HANGARS
21	TIEDOWNS & ITINERANT PARKING
22	FBO AREA (SEE DWG. NO. 3)
23	RUNWAY 2 ODALS

ENGINEER / ARCHITECT

NO.	DESCRIPTION	DR. BY	CHKD. BY	APPD. BY	DATE

PROJECT NO. 31802

hta engineers architects planners Communities

DES. BY A.J.D. | DR. BY T.W.S. | CHKD. BY

Hoyle, Tanner & Associates, Inc.
One Technology Park Londonderry, NH 03053 (603) 668-5565

SCALE: 1" = 200' | DATE: NOVEMBER, 1986

DO NOT SCALE DRAWING

HARTFORD-BRAINARD AIRPORT
HARTFORD, CONNECTICUT

AIRPORT LAYOUT PLAN

DRAWING NO. 2

SHEET 2 OF 7

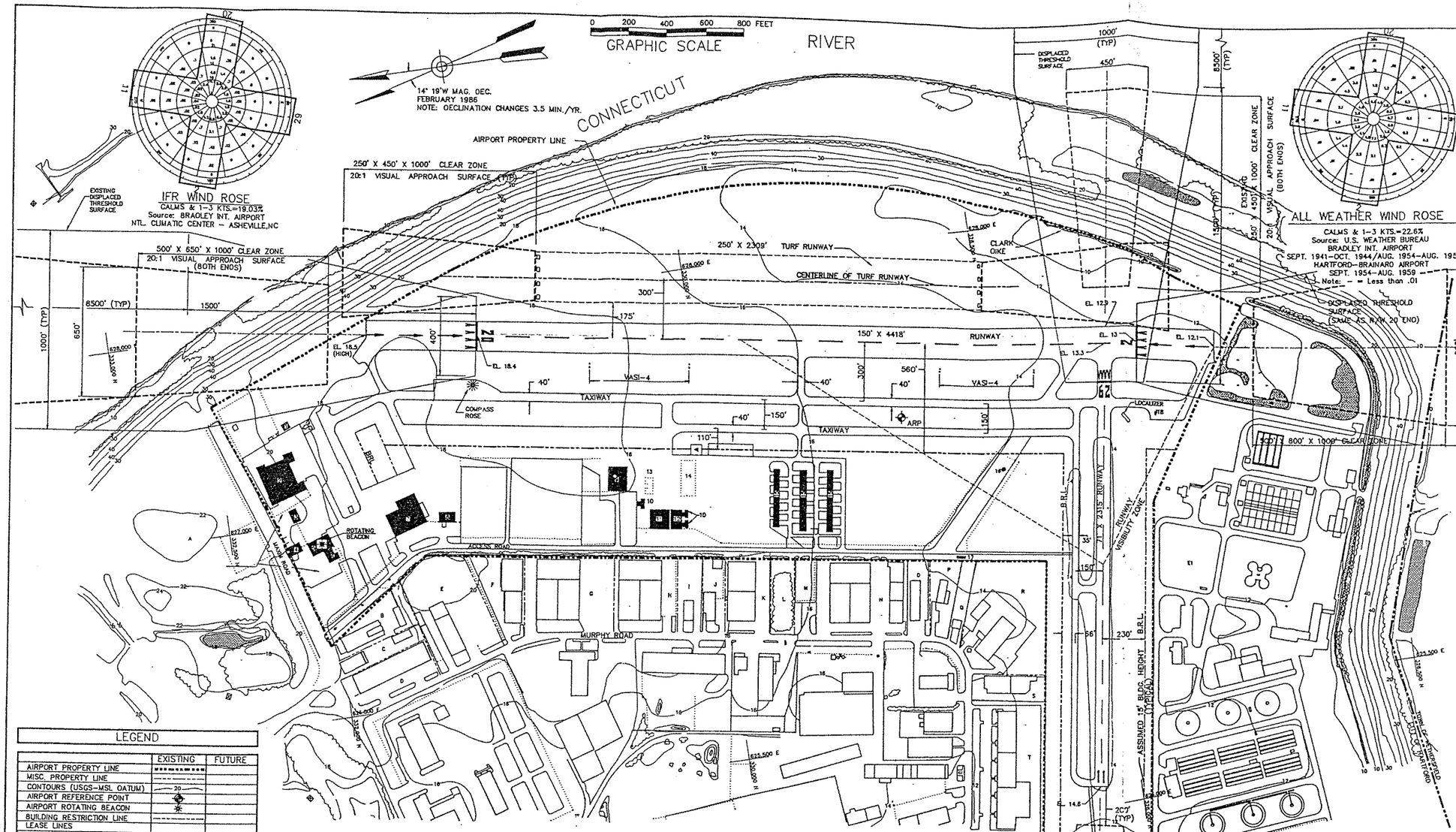

LEGEND

	EXISTING	FUTURE
AIRPORT PROPERTY LINE		
MISC. PROPERTY LINE		
CONTOURS (USGS-MSL DATUM)	20	
AIRPORT REFERENCE POINT		
AIRPORT ROTATING BEACON		
BUILDING RESTRICTION LINE		
LEASE LINES		
MISCELLANEOUS EASEMENT		
AIRPORT BUILDINGS		
PROPERTY ACQUISITION		
FENCE LINE		
FAR PART 77 SURFACES		

RUNWAY DATA

ITEM	RUNWAY 11/29 EXISTING	RUNWAY 11/29 FUTURE	RUNWAY 2/20 EXISTING	RUNWAY 2/20 FUTURE
PHYSICAL LENGTH	2315'		4418'	
WIDTH	70'		150'	
SAFETY AREA DIMENSIONS	120' X 240'		150' X 300'	
TAXIWAY WIDTHS	30'		40'	
LANDING LENGTH				
TAKEOFF LENGTH				
PAVEMENT TYPE	BIT. CONC.		BIT. CONC.	
RUNWAY LIGHTING	MIRLS		MIRLS	
RUNWAY MARKING	BASIC/DISPL. THR.		BASIC/DISPL. THR.	
EFFECTIVE GRADIENT (%)	0.086%		0.158%	
A/W WIND COVERAGE (12mph)	73.25% / 86.85%		83.56% / 98.99%	
NAVAIDS	NONE		NONE	
BEARING (TRUE)	N81°02'22"W		N8°54'43"E	
CONTROLLING OBSTRUCTION	NONE/TREES		TREES/TREES	
APPROACH CATEGORY	VISUAL			
VISUAL AIDS	NONE			
CRITICAL AIRCRAFT (WINGSPAN)	BE-58		CV-440	
R/W END COORD. (LAT./LONG.)	RWY. 11 41°43'07.7" 72°40'59.5" RWY. 29 41°43'56.5" 72°38'54.6"		RWY. 2 41°44'13.3" 72°39'03.5" RWY. 20 41°43'56.5" 72°38'54.6"	

AIRPORT DATA

ITEM	EXISTING	FUTURE
AIRPORT ELEVATION (U.S.G.S.)	+19' M.S.L.	
DIST. & DIRECTION TO HARTFORD	3 N. MILES NW	
MEAN MAX. TEMP. HOTTEST MONTH	83°	
AIRPORT CATEGORY	GU II	
TERMINAL NAVAIDS	NONE	
LAND OWNED IN FEE	201 ACRES	
OWNER	STATE OF CONN.	
AVIGATION EASEMENT (ACRES)	NONE	
MAGNETIC DECLINATION 1986	14° 19' W	
AIRCRAFT DESIGN GROUP	II & III	
AIRCRAFT APPROACH SPEED CLASS	D	
OPERATIONAL ROLE (NPIAS)	RELIEVER	
WIND COVERAGE 12mph ALL WX/IFR	92.25% / 99.83%	
AREA NAVIGATION AIDS	VOR,DME,NDB	
AIRPORT REFERENCE POINT (A.R.P.)	41° 44' 10.2" N 72° 39' 02.4" W	

AIRPORT FACILITIES

NO	EXISTING
1	CFR RADIO BUILDING
2	CONNECTICUT NATIONAL GUARD BUILDING
3	CT DOT BUREAU OF AERONAUTICS OFFICES
4	FIRE APPARATUS BUILDING
5	STATE HANGAR
6	GORPORATE AIR OFFICES
7	AIR ONE HANGAR
8	AIR ONE TERMINAL, OFFICES & RESTAURANT
9	CORPORATE AIR HANGAR
10	PORTABLE HANGARS
11	CROSS COUNTRY AVIATION HANGAR
12	CROSS COUNTRY AVIATION TERMINAL & OFFICES
13	FUEL HYDRANT
14	FUEL FARM
15	T-HANGARS
16	FAA AIR TRAFFIC CONTROL TOWER
17	CIVIL AIR PATROL OFFICE & CLASSROOM
18	EXISTING LOCALIZER

ENGINEER / ARCHITECT

NO.	DESCRIPTION	DATE	BY
	REV.		

PROJECT NO. 31802

hta engineers architects planners Companies

DES. BY R.J.D. DR. BY T.W.S. CHKD BY

Hoyle, Tanner & Associates, Inc.
One Technology Park Londonderry, NH 03053 (603) 668-5555

SCALE: 1"=200' DATE: NOVEMBER, 1986

DO NOT SCALE DRAWING

HARTFORD-BRAINARD AIRPORT
HARTFORD, CONNECTICUT

EXISTING AIRPORT LAYOUT PLAN

DRAWING NO. 1

SHEET 1 OF 7

Unofficial Property Record Card - Hartford, CT

General Property Data

Parcel ID	333-077-003	**Account Number**	
Prior Parcel ID			
Property Owner	STATE OF CONN AIRPORT DIV - AERONAUTICS	**Property Location**	233-299 MAXIM RD
		Property Use	ST-DOT
Mailing Address	251 MAXIM RD	**Most Recent Sale Date**	3/25/1959
		Legal Reference	07044-0285
City	HARTFORD	**Grantor**	
Mailing State	CT **Zip** 06114-1607	**Sale Price**	0
ParcelZoning	CT R	**Land Area**	8,638,821.000 acres

Current Property Assessment

Card 1 Value	**Building Value** 260,610	**Xtra Features Value** 455,700	**Land Value** 27,919,780	**Total Value** 28,636,090
Total Parcel Value	**Building Value** 11,615,870	**Xtra Features Value** 467,110	**Land Value** 27,919,920	**Total Value** 40,002,900

Building Description

Building Style	OFFICE LO RI	**Foundation Type**	Concrete	**Flooring Type**	COMBINATION
# of Living Units	0	**Frame Type**	Wood Frame	**Basement Floor**	CONCRETE
Year Built	1927	**Roof Structure**	FLAT	**Heating Type**	Hot Water
Building Grade	Average -	**Roof Cover**	Tar & Gravel	**Heating Fuel**	Gas
Building Condition	N/A	**Siding**	Brick	**Air Conditioning**	67%
Finished Area (SF)	5460	**Interior Walls**	DRYWALL	**# of Bsmt Garages**	0
Number Rooms	0	**# of Bedrooms**	0	**# of Full Baths**	0
# of 3/4 Baths	0	**# of 1/2 Baths**	0	**# of Other Fixtures**	0

Legal Description

Narrative Description of Property

This property contains 8,638,821.000 acres of land mainly classified as ST-DOT with a(n) OFFICE LO RI style building, built about 1927 , having Brick exterior and Tar & Gravel roof cover, with 0 commercial unit(s) and 0 residential unit(s), 0 room(s), 0 bedroom(s), 0 bath(s), 0 half bath(s).

Property Images



Disclaimer: This information is believed to be correct but is subject to change and is not warranteed.

Unofficial Property Record Card - Hartford, CT

General Property Data

Parcel ID	333-077-003	**Account Number**	
Prior Parcel ID			
Property Owner	STATE OF CONN AIRPORT DIV - AERONAUTICS	**Property Location**	233-299 MAXIM RD
		Property Use	ST-DOT
Mailing Address	251 MAXIM RD	**Most Recent Sale Date**	3/25/1959
		Legal Reference	07044-0285
City	HARTFORD	**Grantor**	
Mailing State	CT Zip 06114-1607	**Sale Price**	0
ParcelZoning	CT R	**Land Area**	8,638,821.000 acres

Current Property Assessment

Card 2 Value	**Building Value** 101,780	**Xtra Features Value** 0	**Land Value** 0	**Total Value** 101,780
Total Parcel Value	**Building Value** 11,615,870	**Xtra Features Value** 467,110	**Land Value** 27,919,920	**Total Value** 40,002,900

Building Description

Building Style	WAREHSE	**Foundation Type**	Concrete	**Flooring Type**	COMBINATION
# of Living Units	0	**Frame Type**	Steel	**Basement Floor**	N/A
Year Built	1922	**Roof Structure**	GABLE/HIP	**Heating Type**	Steam
Building Grade	Average	**Roof Cover**	Metal	**Heating Fuel**	Gas
Building Condition	N/A	**Siding**	Brick	**Air Conditioning**	0%
Finished Area (SF)	7888	**Interior Walls**	AVERAGE	**# of Bsmt Garages**	0
Number Rooms	0	**# of Bedrooms**	0	**# of Full Baths**	0
# of 3/4 Baths	0	**# of 1/2 Baths**	0	**# of Other Fixtures**	0

Legal Description

Narrative Description of Property

This property contains 8,638,821.000 acres of land mainly classified as ST-DOT with a(n) WAREHSE style building, built about 1922 , having Brick exterior and Metal roof cover, with 0 commercial unit(s) and 0 residential unit(s), 0 room(s), 0 bedroom(s), 0 bath(s), 0 half bath(s).

Property Images





Disclaimer: This information is believed to be correct but is subject to change and is not warranteed.

Unofficial Property Record Card - Hartford, CT

General Property Data

Parcel ID	333-077-003	**Account Number**	
Prior Parcel ID			
Property Owner	STATE OF CONN AIRPORT DIV - AERONAUTICS	**Property Location**	233-299 MAXIM RD
		Property Use	ST-DOT
Mailing Address	251 MAXIM RD	**Most Recent Sale Date**	3/25/1959
		Legal Reference	07044-0285
City	HARTFORD	**Grantor**	
Mailing State	CT Zip 06114-1607	**Sale Price**	0
ParcelZoning	CT R	**Land Area**	8,638,821.000 acres

Current Property Assessment

Card 3 Value	**Building Value** 1,211,560	**Xtra Features Value** 70	**Land Value** 0	**Total Value** 1,211,630
Total Parcel Value	**Building Value** 11,615,870	**Xtra Features Value** 467,110	**Land Value** 27,919,920	**Total Value** 40,002,900

Building Description

Building Style	HANGER	**Foundation Type**	Concrete	**Flooring Type**	COMBINATION
# of Living Units	0	**Frame Type**	Steel	**Basement Floor**	N/A
Year Built	1956	**Roof Structure**	GABLE/HIP	**Heating Type**	Steam
Building Grade	Average	**Roof Cover**	Metal	**Heating Fuel**	Gas
Building Condition	N/A	**Siding**	Metal	**Air Conditioning**	37%
Finished Area (SF)	15760	**Interior Walls**	AVERAGE	**# of Bsmt Garages**	0
Number Rooms	0	**# of Bedrooms**	0	**# of Full Baths**	0
# of 3/4 Baths	0	**# of 1/2 Baths**	0	**# of Other Fixtures**	0

Legal Description

Narrative Description of Property

This property contains 8,638,821.000 acres of land mainly classified as ST-DOT with a(n) HANGER style building, built about 1956 , having Metal exterior and Metal roof cover, with 0 commercial unit(s) and 0 residential unit(s), 0 room(s), 0 bedroom(s), 0 bath(s), 0 half bath(s).

Property Images





Disclaimer: This information is believed to be correct but is subject to change and is not warranteed.

Unofficial Property Record Card - Hartford, CT

General Property Data

Parcel ID	333-077-003	**Account Number**	
Prior Parcel ID			
Property Owner	STATE OF CONN AIRPORT DIV - AERONAUTICS	**Property Location**	233-299 MAXIM RD
		Property Use	ST-DOT
Mailing Address	251 MAXIM RD	**Most Recent Sale Date**	3/25/1959
		Legal Reference	07044-0285
City	HARTFORD	**Grantor**	
Mailing State	CT **Zip** 06114-1607	**Sale Price**	0
ParcelZoning	CT R	**Land Area**	8,638,821.000 acres

Current Property Assessment

Card 4 Value	**Building Value** 343,420	**Xtra Features Value** 0	**Land Value** 0	**Total Value** 343,420
Total Parcel Value	**Building Value** 11,615,870	**Xtra Features Value** 467,110	**Land Value** 27,919,920	**Total Value** 40,002,900

Building Description

Building Style	HANGER	**Foundation Type**	Concrete	**Flooring Type**	COMBINATION
# of Living Units	0	**Frame Type**	Steel	**Basement Floor**	N/A
Year Built	1967	**Roof Structure**	GABLE/HIP	**Heating Type**	Steam
Building Grade	Average	**Roof Cover**	Metal	**Heating Fuel**	Gas
Building Condition	N/A	**Siding**	Metal	**Air Conditioning**	15%
Finished Area (SF)	13080	**Interior Walls**	MINIMUM	**# of Bsmt Garages**	0
Number Rooms	0	**# of Bedrooms**	0	**# of Full Baths**	0
# of 3/4 Baths	0	**# of 1/2 Baths**	0	**# of Other Fixtures**	0

Legal Description

Narrative Description of Property

This property contains 8,638,821.000 acres of land mainly classified as ST-DOT with a(n) HANGER style building, built about 1967 , having Metal exterior and Metal roof cover, with 0 commercial unit(s) and 0 residential unit(s), 0 room(s), 0 bedroom(s), 0 bath(s), 0 half bath(s).

Property Images





Disclaimer: This information is believed to be correct but is subject to change and is not warranteed.

Unofficial Property Record Card - Hartford, CT

General Property Data

Parcel ID	333-077-003	**Account Number**	
Prior Parcel ID			
Property Owner	STATE OF CONN AIRPORT DIV - AERONAUTICS	**Property Location**	233-299 MAXIM RD
		Property Use	ST-DOT
Mailing Address	251 MAXIM RD	**Most Recent Sale Date**	3/25/1959
		Legal Reference	07044-0285
City	HARTFORD	**Grantor**	
Mailing State	CT **Zip** 06114-1607	**Sale Price**	0
ParcelZoning	CT R	**Land Area**	8,638,821.000 acres

Current Property Assessment

Card 5 Value	**Building Value** 1,292,270	**Xtra Features Value** 0	**Land Value** 0	**Total Value** 1,292,270
Total Parcel Value	**Building Value** 11,615,870	**Xtra Features Value** 467,110	**Land Value** 27,919,920	**Total Value** 40,002,900

Building Description

Building Style	HANGER	**Foundation Type**	Concrete	**Flooring Type**	COMBINATION
# of Living Units	0	**Frame Type**	Steel	**Basement Floor**	N/A
Year Built	1956	**Roof Structure**	GABLE/HIP	**Heating Type**	Warm Air
Building Grade	Average	**Roof Cover**	Metal	**Heating Fuel**	Gas
Building Condition	N/A	**Siding**	Metal	**Air Conditioning**	10%
Finished Area (SF)	29320	**Interior Walls**	DRYWALL	**# of Bsmt Garages**	0
Number Rooms	0	**# of Bedrooms**	0	**# of Full Baths**	0
# of 3/4 Baths	0	**# of 1/2 Baths**	0	**# of Other Fixtures**	0

Legal Description

Narrative Description of Property

This property contains 8,638,821.000 acres of land mainly classified as ST-DOT with a(n) HANGER style building, built about 1956 , having Metal exterior and Metal roof cover, with 0 commercial unit(s) and 0 residential unit(s), 0 room(s), 0 bedroom(s), 0 bath(s), 0 half bath(s).

Property Images

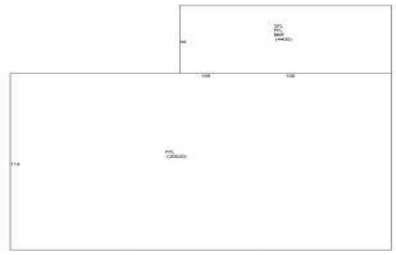



Disclaimer: This information is believed to be correct but is subject to change and is not warranteed.

Unofficial Property Record Card - Hartford, CT

General Property Data

Parcel ID	333-077-003	**Account Number**	
Prior Parcel ID			
Property Owner	STATE OF CONN AIRPORT DIV - AERONAUTICS	**Property Location**	233-299 MAXIM RD
		Property Use	ST-DOT
Mailing Address	251 MAXIM RD	**Most Recent Sale Date**	3/25/1959
		Legal Reference	07044-0285
City	HARTFORD	**Grantor**	
Mailing State	CT Zip 06114-1607	**Sale Price**	0
ParcelZoning	CT R	**Land Area**	8,638,821.000 acres

Current Property Assessment

Card 6 Value	**Building Value** 290,220	**Xtra Features Value** 0	**Land Value** 0	**Total Value** 290,220
Total Parcel Value	**Building Value** 11,615,870	**Xtra Features Value** 467,110	**Land Value** 27,919,920	**Total Value** 40,002,900

Building Description

Building Style	HANGER	**Foundation Type**	Concrete	**Flooring Type**	COMBINATION
# of Living Units	0	**Frame Type**	Steel	**Basement Floor**	N/A
Year Built	1969	**Roof Structure**	GABLE/HIP	**Heating Type**	Steam
Building Grade	Poor	**Roof Cover**	Metal	**Heating Fuel**	Gas
Building Condition	N/A	**Siding**	Metal	**Air Conditioning**	0%
Finished Area (SF)	17400	**Interior Walls**	AVERAGE	**# of Bsmt Garages**	0
Number Rooms	0	**# of Bedrooms**	0	**# of Full Baths**	0
# of 3/4 Baths	0	**# of 1/2 Baths**	0	**# of Other Fixtures**	0

Legal Description

Narrative Description of Property

This property contains 8,638,821.000 acres of land mainly classified as ST-DOT with a(n) HANGER style building, built about 1969 , having Metal exterior and Metal roof cover, with 0 commercial unit(s) and 0 residential unit(s), 0 room(s), 0 bedroom(s), 0 bath(s), 0 half bath(s).

Property Images





Disclaimer: This information is believed to be correct but is subject to change and is not warranteed.

Unofficial Property Record Card - Hartford, CT

General Property Data

Parcel ID	333-077-003	**Account Number**	
Prior Parcel ID			
Property Owner	STATE OF CONN AIRPORT DIV - AERONAUTICS	**Property Location**	233-299 MAXIM RD
		Property Use	ST-DOT
Mailing Address	251 MAXIM RD	**Most Recent Sale Date**	3/25/1959
		Legal Reference	07044-0285
City	HARTFORD	**Grantor**	
Mailing State	CT Zip 06114-1607	**Sale Price**	0
ParcelZoning	CT R	**Land Area**	8,638,821.000 acres

Current Property Assessment

Card 7 Value	**Building Value** 175,280	**Xtra Features Value** 0	**Land Value** 0	**Total Value** 175,280
Total Parcel Value	**Building Value** 11,615,870	**Xtra Features Value** 467,110	**Land Value** 27,919,920	**Total Value** 40,002,900

Building Description

Building Style	HANGER	**Foundation Type**	Concrete	**Flooring Type**	COMBINATION
# of Living Units	0	**Frame Type**	Steel	**Basement Floor**	N/A
Year Built	1969	**Roof Structure**	GABLE/HIP	**Heating Type**	Steam
Building Grade	Poor	**Roof Cover**	Metal	**Heating Fuel**	Gas
Building Condition	N/A	**Siding**	Metal	**Air Conditioning**	0%
Finished Area (SF)	9920	**Interior Walls**	AVERAGE	**# of Bsmt Garages**	0
Number Rooms	0	**# of Bedrooms**	0	**# of Full Baths**	0
# of 3/4 Baths	0	**# of 1/2 Baths**	0	**# of Other Fixtures**	0

Legal Description

Narrative Description of Property

This property contains 8,638,821.000 acres of land mainly classified as ST-DOT with a(n) HANGER style building, built about 1969 , having Metal exterior and Metal roof cover, with 0 commercial unit(s) and 0 residential unit(s), 0 room(s), 0 bedroom(s), 0 bath(s), 0 half bath(s).

Property Images





Disclaimer: This information is believed to be correct but is subject to change and is not warranteed.

First Card Previous Card Card 8 of 17 Next Card Last Card

Location 233-299 MAXIM RD	Property Account Number	Parcel ID 333-077-003

Old Parcel ID --

Current Property Mailing Address

Owner STATE OF CONN AIRPORT DIV - AERONAUTICS
Address 251 MAXIM RD
City HARTFORD
State CT
Zip 06114-1607
Zoning CT R

Current Property Sales Information

Sale Date 3/25/1959
Sale Price 0
Legal Reference 07044-0285
Grantor(Seller) N/A

Current Property Assessment

	Card 8 Value	Total Parcel Value
Year 2022	Building Value 189,630	Building Value 11,615,870
	Xtra Features Value 11,340	EXtra Features Value 467,110
Land Area 8638821 -	Land Value 0	Land Value 27,919,920
	Total Value 200,970	Total Value 40,002,900

Narrative Description

This property contains 8638821 - of land mainly classified as ST-DOT with a(n) HANGER style building, built about 1925 , having Brick exterior and Tar & Gravel roof cover, with 0 commercial unit(s) and 0 residential unit(s), 0 total room(s), 0 total bedroom(s), 0 total bath(s), 0 total half bath(s), 0 total 3/4 bath(s).

Legal Description

Property Images



Unofficial Property Record Card - Hartford, CT

General Property Data

Parcel ID	333-077-003	**Account Number**	
Prior Parcel ID			
Property Owner	STATE OF CONN AIRPORT DIV - AERONAUTICS	**Property Location**	233-299 MAXIM RD
		Property Use	ST-DOT
Mailing Address	251 MAXIM RD	**Most Recent Sale Date**	3/25/1959
		Legal Reference	07044-0285
City	HARTFORD	**Grantor**	
Mailing State	CT **Zip** 06114-1607	**Sale Price**	0
ParcelZoning	CT R	**Land Area**	8,638,821.000 acres

Current Property Assessment

Card 9 Value	**Building Value** 3,139,150	**Xtra Features Value** 0	**Land Value** 0	**Total Value** 3,139,150
Total Parcel Value	**Building Value** 11,615,870	**Xtra Features Value** 467,110	**Land Value** 27,919,920	**Total Value** 40,002,900

Building Description

Building Style	OFFICE LO RI	**Foundation Type**	Concrete	**Flooring Type**	COMBINATION
# of Living Units	0	**Frame Type**	Steel	**Basement Floor**	N/A
Year Built	1945	**Roof Structure**	FLAT	**Heating Type**	Warm Air
Building Grade	Good	**Roof Cover**	Tar & Gravel	**Heating Fuel**	Gas
Building Condition	N/A	**Siding**	Brick	**Air Conditioning**	0%
Finished Area (SF)	65524	**Interior Walls**	AVERAGE	**# of Bsmt Garages**	0
Number Rooms	0	**# of Bedrooms**	0	**# of Full Baths**	0
# of 3/4 Baths	0	**# of 1/2 Baths**	0	**# of Other Fixtures**	0

Legal Description

Narrative Description of Property

This property contains 8,638,821.000 acres of land mainly classified as ST-DOT with a(n) OFFICE LO RI style building, built about 1945 , having Brick exterior and Tar & Gravel roof cover, with 0 commercial unit(s) and 0 residential unit(s), 0 room(s), 0 bedroom(s), 0 bath(s), 0 half bath(s).

Property Images

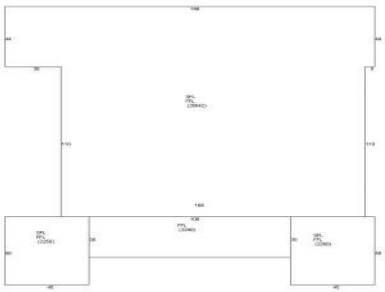



Disclaimer: This information is believed to be correct but is subject to change and is not warranteed.

Unofficial Property Record Card - Hartford, CT

General Property Data

Parcel ID	333-077-003	**Account Number**	
Prior Parcel ID			
Property Owner	STATE OF CONN AIRPORT DIV - AERONAUTICS	**Property Location**	233-299 MAXIM RD
		Property Use	ST-DOT
Mailing Address	251 MAXIM RD	**Most Recent Sale Date**	3/25/1959
		Legal Reference	07044-0285
City	HARTFORD	**Grantor**	
Mailing State	CT **Zip** 06114-1607	**Sale Price**	0
ParcelZoning	CT R	**Land Area**	8,638,821.000 acres

Current Property Assessment

Card 10 Value	**Building Value** 215,950	**Xtra Features Value** 0	**Land Value** 0	**Total Value** 215,950
Total Parcel Value	**Building Value** 11,615,870	**Xtra Features Value** 467,110	**Land Value** 27,919,920	**Total Value** 40,002,900

Building Description

Building Style	AUTO SERVICE	**Foundation Type**	Concrete	**Flooring Type**	COMBINATION
# of Living Units	0	**Frame Type**	Steel	**Basement Floor**	N/A
Year Built	1980	**Roof Structure**	FLAT	**Heating Type**	Steam
Building Grade	Average	**Roof Cover**	Membrane	**Heating Fuel**	Gas
Building Condition	N/A	**Siding**	Brick	**Air Conditioning**	0%
Finished Area (SF)	2352	**Interior Walls**	DRYWALL	**# of Bsmt Garages**	0
Number Rooms	0	**# of Bedrooms**	0	**# of Full Baths**	0
# of 3/4 Baths	0	**# of 1/2 Baths**	0	**# of Other Fixtures**	0

Legal Description

Narrative Description of Property

This property contains 8,638,821.000 acres of land mainly classified as ST-DOT with a(n) AUTO SERVICE style building, built about 1980 , having Brick exterior and Membrane roof cover, with 0 commercial unit(s) and 0 residential unit(s), 0 room(s), 0 bedroom(s), 0 bath(s), 0 half bath(s).

Property Images





Disclaimer: This information is believed to be correct but is subject to change and is not warranteed.

Unofficial Property Record Card - Hartford, CT

General Property Data

Parcel ID	333-077-003	**Account Number**	
Prior Parcel ID			
Property Owner	STATE OF CONN AIRPORT DIV - AERONAUTICS	**Property Location**	233-299 MAXIM RD
		Property Use	ST-DOT
Mailing Address	251 MAXIM RD	**Most Recent Sale Date**	3/25/1959
		Legal Reference	07044-0285
City	HARTFORD	**Grantor**	
Mailing State	CT **Zip** 06114-1607	**Sale Price**	0
ParcelZoning	CT R	**Land Area**	8,638,821.000 acres

Current Property Assessment

Card 11 Value	**Building Value** 414,540	**Xtra Features Value** 0	**Land Value** 0	**Total Value** 414,540
Total Parcel Value	**Building Value** 11,615,870	**Xtra Features Value** 467,110	**Land Value** 27,919,920	**Total Value** 40,002,900

Building Description

Building Style	RAIL/BUS/AIR	**Foundation Type**	Concrete	**Flooring Type**	COMBINATION
# of Living Units	0	**Frame Type**	Steel	**Basement Floor**	N/A
Year Built	1932	**Roof Structure**	FLAT	**Heating Type**	Electric
Building Grade	Average	**Roof Cover**	Tar & Gravel	**Heating Fuel**	Electric
Building Condition	N/A	**Siding**	Metal	**Air Conditioning**	100%
Finished Area (SF)	5400	**Interior Walls**	DRYWALL	**# of Bsmt Garages**	0
Number Rooms	0	**# of Bedrooms**	0	**# of Full Baths**	0
# of 3/4 Baths	0	**# of 1/2 Baths**	0	**# of Other Fixtures**	0

Legal Description

Narrative Description of Property

This property contains 8,638,821.000 acres of land mainly classified as ST-DOT with a(n) RAIL/BUS/AIR style building, built about 1932 , having Metal exterior and Tar & Gravel roof cover, with 0 commercial unit(s) and 0 residential unit(s), 0 room(s), 0 bedroom(s), 0 bath(s), 0 half bath(s).

Property Images

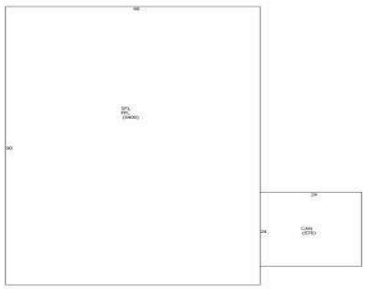



Disclaimer: This information is believed to be correct but is subject to change and is not warranteed.

Unofficial Property Record Card - Hartford, CT

General Property Data

Parcel ID	333-077-003	**Account Number**	
Prior Parcel ID			
Property Owner	STATE OF CONN AIRPORT DIV - AERONAUTICS	**Property Location**	233-299 MAXIM RD
		Property Use	ST-DOT
Mailing Address	251 MAXIM RD	**Most Recent Sale Date**	3/25/1959
		Legal Reference	07044-0285
City	HARTFORD	**Grantor**	
Mailing State	CT Zip 06114-1607	**Sale Price**	0
ParcelZoning	CT R	**Land Area**	8,638,821.000 acres

Current Property Assessment

Card 12 Value	**Building Value** 51,380	**Xtra Features Value** 0	**Land Value** 0	**Total Value** 51,380
Total Parcel Value	**Building Value** 11,615,870	**Xtra Features Value** 467,110	**Land Value** 27,919,920	**Total Value** 40,002,900

Building Description

Building Style	HANGER	**Foundation Type**	Concrete	**Flooring Type**	COMBINATION
# of Living Units	0	**Frame Type**	Steel	**Basement Floor**	N/A
Year Built	1990	**Roof Structure**	GABLE/HIP	**Heating Type**	Steam
Building Grade	Average	**Roof Cover**	Asphalt	**Heating Fuel**	Gas
Building Condition	N/A	**Siding**	Stone	**Air Conditioning**	0%
Finished Area (SF)	256	**Interior Walls**	DRYWALL	**# of Bsmt Garages**	0
Number Rooms	0	**# of Bedrooms**	0	**# of Full Baths**	0
# of 3/4 Baths	0	**# of 1/2 Baths**	0	**# of Other Fixtures**	0

Legal Description

Narrative Description of Property

This property contains 8,638,821.000 acres of land mainly classified as ST-DOT with a(n) HANGER style building, built about 1990 , having Stone exterior and Asphalt roof cover, with 0 commercial unit(s) and 0 residential unit(s), 0 room(s), 0 bedroom(s), 0 bath(s), 0 half bath(s).

Property Images

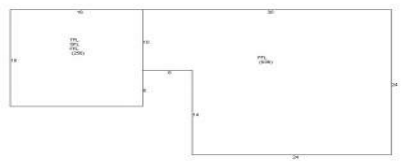



Disclaimer: This information is believed to be correct but is subject to change and is not warranteed.

Unofficial Property Record Card - Hartford, CT

General Property Data

Parcel ID	333-077-003	**Account Number**	
Prior Parcel ID			
Property Owner	STATE OF CONN AIRPORT DIV - AERONAUTICS	**Property Location**	233-299 MAXIM RD
		Property Use	ST-DOT
Mailing Address	251 MAXIM RD	**Most Recent Sale Date**	3/25/1959
		Legal Reference	07044-0285
City	HARTFORD	**Grantor**	
Mailing State	CT **Zip** 06114-1607	**Sale Price**	0
ParcelZoning	CT R	**Land Area**	8,638,821.000 acres

Current Property Assessment

Card 13 Value	**Building Value** 664,090	**Xtra Features Value** 0	**Land Value** 0	**Total Value** 664,090
Total Parcel Value	**Building Value** 11,615,870	**Xtra Features Value** 467,110	**Land Value** 27,919,920	**Total Value** 40,002,900

Building Description

Building Style	WAREHSE	**Foundation Type**	Concrete	**Flooring Type**	CONCRETE
# of Living Units	0	**Frame Type**	Steel	**Basement Floor**	N/A
Year Built	1920	**Roof Structure**	GABLE/HIP	**Heating Type**	Steam
Building Grade	Average +	**Roof Cover**	Asphalt	**Heating Fuel**	Gas
Building Condition	N/A	**Siding**	Conc Block	**Air Conditioning**	20%
Finished Area (SF)	15040	**Interior Walls**	MINIMUM	**# of Bsmt Garages**	0
Number Rooms	0	**# of Bedrooms**	0	**# of Full Baths**	0
# of 3/4 Baths	0	**# of 1/2 Baths**	0	**# of Other Fixtures**	0

Legal Description

Narrative Description of Property

This property contains 8,638,821.000 acres of land mainly classified as ST-DOT with a(n) WAREHSE style building, built about 1920 , having Conc Block exterior and Asphalt roof cover, with 0 commercial unit(s) and 0 residential unit(s), 0 room(s), 0 bedroom(s), 0 bath(s), 0 half bath(s).

Property Images





Disclaimer: This information is believed to be correct but is subject to change and is not warranteed.

Unofficial Property Record Card - Hartford, CT

General Property Data

Parcel ID	333-077-003	**Account Number**	
Prior Parcel ID			
Property Owner	STATE OF CONN AIRPORT DIV - AERONAUTICS	**Property Location**	233-299 MAXIM RD
		Property Use	ST-DOT
Mailing Address	251 MAXIM RD	**Most Recent Sale Date**	3/25/1959
		Legal Reference	07044-0285
City	HARTFORD	**Grantor**	
Mailing State	CT **Zip** 06114-1607	**Sale Price**	0
ParcelZoning	CT R	**Land Area**	8,638,821.000 acres

Current Property Assessment

Card 14 Value	**Building Value** 20,440	**Xtra Features Value** 0	**Land Value** 0	**Total Value** 20,440
Total Parcel Value	**Building Value** 11,615,870	**Xtra Features Value** 467,110	**Land Value** 27,919,920	**Total Value** 40,002,900

Building Description

Building Style	WAREHSE	**Foundation Type**	Concrete	**Flooring Type**	CONCRETE
# of Living Units	0	**Frame Type**	Steel	**Basement Floor**	N/A
Year Built	1920	**Roof Structure**	GABLE/HIP	**Heating Type**	Steam
Building Grade	Economy	**Roof Cover**	Metal	**Heating Fuel**	Gas
Building Condition	N/A	**Siding**	Metal	**Air Conditioning**	0%
Finished Area (SF)	676	**Interior Walls**	MINIMUM	**# of Bsmt Garages**	0
Number Rooms	0	**# of Bedrooms**	0	**# of Full Baths**	0
# of 3/4 Baths	0	**# of 1/2 Baths**	0	**# of Other Fixtures**	0

Legal Description

Narrative Description of Property

This property contains 8,638,821.000 acres of land mainly classified as ST-DOT with a(n) WAREHSE style building, built about 1920 , having Metal exterior and Metal roof cover, with 0 commercial unit(s) and 0 residential unit(s), 0 room(s), 0 bedroom(s), 0 bath(s), 0 half bath(s).

Property Images



Disclaimer: This information is believed to be correct but is subject to change and is not warranteed.

Unofficial Property Record Card - Hartford, CT

General Property Data

Parcel ID	333-077-003	**Account Number**	
Prior Parcel ID			
Property Owner	STATE OF CONN AIRPORT DIV - AERONAUTICS	**Property Location**	233-299 MAXIM RD
		Property Use	ST-DOT
Mailing Address	251 MAXIM RD	**Most Recent Sale Date**	3/25/1959
		Legal Reference	07044-0285
City	HARTFORD	**Grantor**	
Mailing State	CT **Zip** 06114-1607	**Sale Price**	0
ParcelZoning	CT R	**Land Area**	8,638,821.000 acres

Current Property Assessment

Card 15 Value	**Building Value** 41,090	**Xtra Features Value** 0	**Land Value** 0	**Total Value** 41,090
Total Parcel Value	**Building Value** 11,615,870	**Xtra Features Value** 467,110	**Land Value** 27,919,920	**Total Value** 40,002,900

Building Description

Building Style	HANGER	**Foundation Type**	Concrete	**Flooring Type**	CONCRETE
# of Living Units	0	**Frame Type**	Steel	**Basement Floor**	N/A
Year Built	1970	**Roof Structure**	GABLE/HIP	**Heating Type**	Warm Air
Building Grade	Average	**Roof Cover**	Metal	**Heating Fuel**	Gas
Building Condition	N/A	**Siding**	Metal	**Air Conditioning**	0%
Finished Area (SF)	1152	**Interior Walls**	AVERAGE	**# of Bsmt Garages**	0
Number Rooms	0	**# of Bedrooms**	0	**# of Full Baths**	0
# of 3/4 Baths	0	**# of 1/2 Baths**	0	**# of Other Fixtures**	0

Legal Description

Narrative Description of Property

This property contains 8,638,821.000 acres of land mainly classified as ST-DOT with a(n) HANGER style building, built about 1970 , having Metal exterior and Metal roof cover, with 0 commercial unit(s) and 0 residential unit(s), 0 room(s), 0 bedroom(s), 0 bath(s), 0 half bath(s).

Property Images





Disclaimer: This information is believed to be correct but is subject to change and is not warranteed.

Unofficial Property Record Card - Hartford, CT

General Property Data

Parcel ID	333-077-003	**Account Number**	
Prior Parcel ID			
Property Owner	STATE OF CONN AIRPORT DIV - AERONAUTICS	**Property Location**	233-299 MAXIM RD
		Property Use	ST-DOT
Mailing Address	251 MAXIM RD	**Most Recent Sale Date**	3/25/1959
		Legal Reference	07044-0285
City	HARTFORD	**Grantor**	
Mailing State	CT **Zip** 06114-1607	**Sale Price**	0
ParcelZoning	CT R	**Land Area**	8,638,821.000 acres

Current Property Assessment

Card 16 Value	**Building Value** 2,763,670	**Xtra Features Value** 0	**Land Value** 70	**Total Value** 2,763,740
Total Parcel Value	**Building Value** 11,615,870	**Xtra Features Value** 467,110	**Land Value** 27,919,920	**Total Value** 40,002,900

Building Description

Building Style	SCHOOL	**Foundation Type**	Concrete	**Flooring Type**	COMBINATION
# of Living Units	0	**Frame Type**	Steel	**Basement Floor**	N/A
Year Built	2008	**Roof Structure**	STEEL	**Heating Type**	Hot Water
Building Grade	Good -	**Roof Cover**	Metal	**Heating Fuel**	Gas
Building Condition	N/A	**Siding**	Brick/Block	**Air Conditioning**	63%
Finished Area (SF)	30185	**Interior Walls**	DRYWALL	**# of Bsmt Garages**	0
Number Rooms	0	**# of Bedrooms**	0	**# of Full Baths**	0
# of 3/4 Baths	0	**# of 1/2 Baths**	0	**# of Other Fixtures**	0

Legal Description

Narrative Description of Property

This property contains 8,638,821.000 acres of land mainly classified as ST-DOT with a(n) SCHOOL style building, built about 2008 , having Brick/Block exterior and Metal roof cover, with 0 commercial unit(s) and 0 residential unit(s), 0 room(s), 0 bedroom(s), 0 bath(s), 0 half bath(s).

Property Images

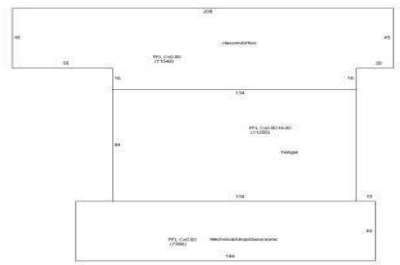



Disclaimer: This information is believed to be correct but is subject to change and is not warranteed.

Unofficial Property Record Card - Hartford, CT

General Property Data

Parcel ID	333-077-003	**Account Number**	
Prior Parcel ID			
Property Owner	STATE OF CONN AIRPORT DIV - AERONAUTICS	**Property Location**	233-299 MAXIM RD
		Property Use	ST-DOT
Mailing Address	251 MAXIM RD	**Most Recent Sale Date**	3/25/1959
		Legal Reference	07044-0285
City	HARTFORD	**Grantor**	
Mailing State	CT **Zip** 06114-1607	**Sale Price**	0
ParcelZoning	CT R	**Land Area**	8,638,821.000 acres

Current Property Assessment

Card 17 Value	**Building Value** 440,790	**Xtra Features Value** 0	**Land Value** 70	**Total Value** 440,860
Total Parcel Value	**Building Value** 11,615,870	**Xtra Features Value** 467,110	**Land Value** 27,919,920	**Total Value** 40,002,900

Building Description

Building Style	AUTO SERVICE	**Foundation Type**	Concrete	**Flooring Type**	CONCRETE
# of Living Units	0	**Frame Type**	Steel Light	**Basement Floor**	N/A
Year Built	2013	**Roof Structure**	GABLE/HIP	**Heating Type**	Unit Heat
Building Grade	Average +	**Roof Cover**	Metal	**Heating Fuel**	Gas
Building Condition	N/A	**Siding**	Metal	**Air Conditioning**	0%
Finished Area (SF)	7929	**Interior Walls**	AVERAGE	**# of Bsmt Garages**	0
Number Rooms	0	**# of Bedrooms**	0	**# of Full Baths**	0
# of 3/4 Baths	0	**# of 1/2 Baths**	0	**# of Other Fixtures**	0

Legal Description

Narrative Description of Property

This property contains 8,638,821.000 acres of land mainly classified as ST-DOT with a(n) AUTO SERVICE style building, built about 2013 , having Metal exterior and Metal roof cover, with 0 commercial unit(s) and 0 residential unit(s), 0 room(s), 0 bedroom(s), 0 bath(s), 0 half bath(s).

Property Images

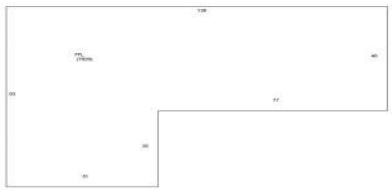



Disclaimer: This information is believed to be correct but is subject to change and is not warranteed.

Hartford CT
Noel F. McGregor, Jr, Hartford City Clerk
Printed: 03/20/2023 01:16:54 PM

Instr #:	2013-8827
Book/Page:	6703 / 260
Rec Date:	07/01/2013 11:23:32
Doc Grp/Desc:	LR / QUIT CLAIM DEED
OR Party:	STATE OF CONNECTICUT
EE Party:	CONNECTICUT AIRPORT AUTHORITY
Property Description:	233 MAXIM RD
Notes:	233 MAXIM RD
Return Name/Address:	PULLMAN & COMLEY 90 STATE HOUSE SQUARE HARTFORD CT 06103

Hartford CT
Noel F. McGregor, Jr, Hartford City Clerk
Printed: 03/20/2023 01:19:37 PM

Instr #:	2014-5042
Book/Page:	6817 / 154
Rec Date:	05/28/2014 13:53:13
Doc Grp/Desc:	LR / AGREEMENT
OR Party:	CONNECTICUT AIRPORT AUTHORITY
EE Party:	CT HANGAR ASSOCIATION INC
Description:	VOL 5033 PAGE 32
Notes:	VOL 5033 PAGE 32 ETC SEE INSTR
Return Name/Address:	MCELROY DEUTSCH MULVANEY & CARPENTER LLP ONE STATE ST 14TH FL HARTFORD CT 06103

Hartford CT
Noel F. McGregor, Jr, Hartford City Clerk
Printed: 03/20/2023 01:21:34 PM

Instr #:	2023-188
Book/Page:	8055 / 215
Rec Date:	01/09/2023 10:19:19 AM
Doc Grp/Desc:	LR / EASEMENT
OR Party:	CITY OF HARTFORD
EE Party:	CONNECTICUT AIRPORT AUTHORITY
Property Description:	SEE DEED
Return Name/Address:	CONNECTICUT AIRPORT AUTHORITY 334 ELLA GRASSO TURNPIKE WINDSOR LOCKS CT 06096

Hartford CT
Noel F. McGregor, Jr, Hartford City Clerk
Printed: 03/20/2023 01:24:46 PM

Instr #:	2023-644
Book/Page:	8060 / 45
Rec Date:	01/20/2023 02:52:31 PM
Doc Grp/Desc:	LR / MDC CONSENT
OR Party:	METROPOLITAN DISTRICT
EE Party:	CONNECTICUT AIRPORT AUTHORITY
Property Description:	SEE DEED
Return Name/Address:	

FMO

Tier Two
Emergency and Hazardous Chemical Inventory
Specific Information by Chemical

Reporting Period: January 1 to December 31, 2014

Printed: February 3, 2015

Facility Name: Hartford -Brainard Airport Ct. - ATCT

****

****

FACILITY IDENTIFICATION:
Hartford -Brainard Airport Ct. - ATCT
Dept: FEDERAL AVIATION ADMINISTRATION
1 Lindbergh Dr.
Hartford, CT 06114 USA
County: Hartford
Latitude: 41.735029
Longitude: -72.6517

[ ] All facility information (not including chemical information) is identical to last year's submission

IDENTIFICATION NUMBERS:
Dun & Bradstreet: n\a
NAICS: 92612 (Regulation and Administration of Transportation Programs)
SIC: 9621 (REG & ADMIN OF TRANS PROGRAMS)

Is the facility manned? [x] Manned [ ] Unmanned
Maximum No. of Occupants: 10

REGULATORY INFORMATION:
Subject to Emergency Planning under Section 302 of EPCRA (40 CFR part 355)? [ ] Yes [x] No
Subject to Chem. Accident Prevention under Section 112(r) of CAA (40 CFR part 68, Risk Mgmt. Pgm.)? [ ] Yes [x] No

CONTACT INFORMATION:

Cook, Jeff
Title: Safety and Environmental Compliance Mgr. Contact Type 1: Emergency Contact Contact Type 2: Regulatory
Address: FAA Control Tower - 492 Sutton St., N. Andover, MA, 01845 USA
Phones: 24-hour: 617-519-1612 Mobile - Cell: 617-519-1612 Emergency: 978-725-3521
Email: jeffrey.cook@faa.gov

Pallera, John
Title: District Mgr., Technical Operations Contact Type 1: Owner / Operator Contact Type 2: Owner / Operator
Address: FAA - 11 Murphy Dr., Nashua, NH, 03062 USA
Phones: 24-hour: 603-594-5401
Email: john.a.pallera@faa.gov

Topitzer, John
Title: EOSH Prof. Contact Type 1: Tier II Information Contact
Address: 556 Elm St. - Suire #102, Windsor Locks, CT, 06096 USA
Phones: 24-hour: 860-830-1605
Email: john.ctr.topitzer@faa.gov

Bergeron, Tom
Title: SSC Mgr. Contact Type 1: Site Mgr.
Address: 35 Perimeter Rd., Windsor Locks, CT, 06096 USA
Phones: 24-hour: 860-208-2568 Work: 860-386-3402

Facility Name: Hartford -Brainard Airport Ct. - ATCT

CHEMICAL DESCRIPTIONS:

CHEM NAME: SULFURIC ACID
CAS: 7664-93-9
[ ] Identical to previous year
[ ] TRADE SECRET
[ ] Pure [x] Mix [ ] Solid [x] Liquid [ ] Gas [x] EHS
PHYSICAL & HEALTH HAZARDS:
[ ] Fire [ ] Sudden Release of Pressure [x] Reactivity [x] Immediate (acute) [ ] Delayed (chronic)
INVENTORY:
[ ] Below Reporting Thresholds
Max Amt: 500 pounds Max Daily Amt code: 03 (500 - 999 pounds)
Avg Amt: 500 pounds Avg Daily Amt code: 03 (500 - 999 pounds)
Max quantity in largest container: 45 pounds
No. of days on-site: 365
STORAGE LOCATIONS:
[ ] Confidential
Container Type: Battery Pressure: Ambient pressure Temp: Ambient temperature Location: ATCT - 1st. FL. (SEALED BATTERIES) Amount: 45 pounds
CHEMICALS IN INVENTORY STATE FIELDS:
Connecticut requests the following:
Mode of Shipment:
[ ] Trucks [ ] Tank Trucks [ ] Rail Car [ ] Tank Car [ ] Pipeline [ ] Barge [ ] Other (Specify)
Specify other:
Frequency of Shipment: per
Maximum capacity per single vessel:
Max Shipment Qty (lbs):
Ave Qty (lbs):
Physical State in Transit:
Comments (please provide both the primary and alternate routes of travel):
Carrier:

FACILITY STATE FIELDS:
No additional information is required by Connecticut

STATE / LOCAL FEES: None.

[ ] I have attached a site plan
[ ] I have attached a list of site coordinate abbreviations
[ ] I have attached a description of dikes and other safeguard measures

NOTES: New record

Certification (Read and sign after completing all sections)

I certify under penalty of law that I have personally examined and am familiar with the information submitted in pages one through 2, and that based on my inquiry of those individuals responsible for obtaining this information, I believe that the submitted information is true, accurate, and complete.

John Topitzer
Name and official title of owner/operator OR owner/operator's authorized representative

Signature

1/28/2015
Date signed

860-830-1605

UNDERGROUND STORAGE FACILITY NOTIFICATION

2. PG [ ] of [ ]

STATE OF CONNECTICUT
Department of Environmental Protection
UNDERGROUND STORAGE FACILITIES PROGRAM
Bureau of Waste Management
79 ELM STREET, Hartford, CT 06106-5127
TEL. (860) 424-3374

EPHM-6 Rev. 6/94

3. FOR STATE AGENCY USE ONLY | A. DATE ENTERED | B. FEE BILLED | C. FEE RECEIVED | D. GRID COORDINATES X ____ Y ____ | E. DOES FACILITY MEET NEW REQUIREMENTS? ☐ YES ☐ NO

PLEASE TYPE OR PRINT. ALL THREE COPIES MUST BE LEGIBLE
Refer to **INSTRUCTIONS FOR FILING NOTIFICATION** before completing form.

1a. ☐ FIRST NOTIFICATION
OR
b. ☒ SUBSEQUENT NOTIFICATION (If checked, enter no.) SITE I.D. 64-8620

SECTION A

4. LOCATION OF FACILITY — SITE NAME: Brainard Airport Maint — NO. AND STREET: 255 Maxim Rd — NEAREST INTERSECTING STREET: Airport Rd — CITY OR TOWN: Hartford — STATE: Ct — 5. LATITUDE ° ' " LONGITUDE ° ' "

SECTION B

6. BUSINESS NAME AND MAILING ADDRESS — NAME — NO. AND STREET — CITY OR TOWN — STATE — ZIP CODE — TELEPHONE ( )

7. FACILITY OWNER — NAME: State of Ct, DOT — NO. AND STREET: 2800 Berlin Tpke — CITY OR TOWN: Newington — STATE: Ct — ZIP CODE: 06111 — TELEPHONE: 860 594-2233

8. TYPE OF OWNER ☐ PRIVATE ☐ STATE ☐ MUNICIPAL ☐ FEDERAL (G.S.A. NO. _____)

OPERATOR/CONTACT PERSON — NAME — NO. AND STREET — CITY OR TOWN — STATE — ZIP CODE — TELEPHONE ( )

SECTION C

9. TANK I.D.	11a. DATE OF INSTALLATION (Mo./Yr.)	11b. LIFE EXPECTANCY (If unknown)	12a. TOTAL CAPACITY (Gals.)	12b. STATUS: IN USE	ABANDONED IN PLACE	EST. QUANTITY LEFT STORED (If any) (Gals.)	REMOVED	DATE TANK LAST USED (Mo./Yr.)	13. TYPE OF CONTENTS: PETROLEUM PRODUCT	CHEMICAL LIQUID	14. CONTENTS: CHEMICAL NAME OF PRINCIPAL SUBSTANCE (not trade name) (Enter C.A.S. No., if known)	15. CONSTRUCTION MATERIALS: STEEL	FIBERGLASS REINFORCED PLASTIC	OTHER (Specify from List A)	16. PROTECTION a. INTERNAL: LINED	UNLINED	CATHODIC PROTECTION	b. EXTERNAL: COATED/WRAPPED	CATHODIC PROTECTION	OTHER (Specify from List B)	17. INTEGRAL PIPING SYSTEM a. CONSTRUCTION MATERIAL (See List A)	b. PROTECTION (See List B)	b. DATE OF INSTALLATION OR REPLACEMENT (Mo./Yr.)	18. MONITORING SYSTEM (Specify type from list B)	19. FAILURE DETERMINATION CONDUCTED? (If "YES", enter "DATE" and attach results) (If "NO", enter "NO")
Example	5/75	30	5000	X					X		Heating fuel #2		X			X				H	3	H	5/75	U	NO
Example	7/60	–	8000				X	8/78		X	1,1,1 - Trichloroethane CAS #79015	X				X				E	7	W	7/60	U	–
U1													X							D2		E			1,3,7
D2													X							D2		E			1,3,7

SECTION D

20. HAVE YOU ATTACHED SKETCH OF TANKS AND LOCATION? ☒ YES

21. COMMENTS:
15. Construction material Field verified
16b-6=Spill Containment manholes

22. CERTIFICATION: I certify under penalty of law that I have personally examined and am familiar with the information submitted in this and all attached documents and that based on my inquiry of those individuals immediately responsible for obtaining the information, I believe that the submitted information is true, accurate and complete.
Penalties: any owner who knowingly fails to notify shall be subject to a civil penalty not to exceed $10,000 for each tank for which notification is not given or for which false information is submitted.

22a. SIGNATURE: X

22b. DATE SIGNED: 3-13-96

22c. NAME (Type or Print): Philip E Paccak

22d. OFFICIAL TITLE (of owner or authorized representative): Proj Engineer

COPY 2: SEND TO LOCAL FIRE MARSHALL

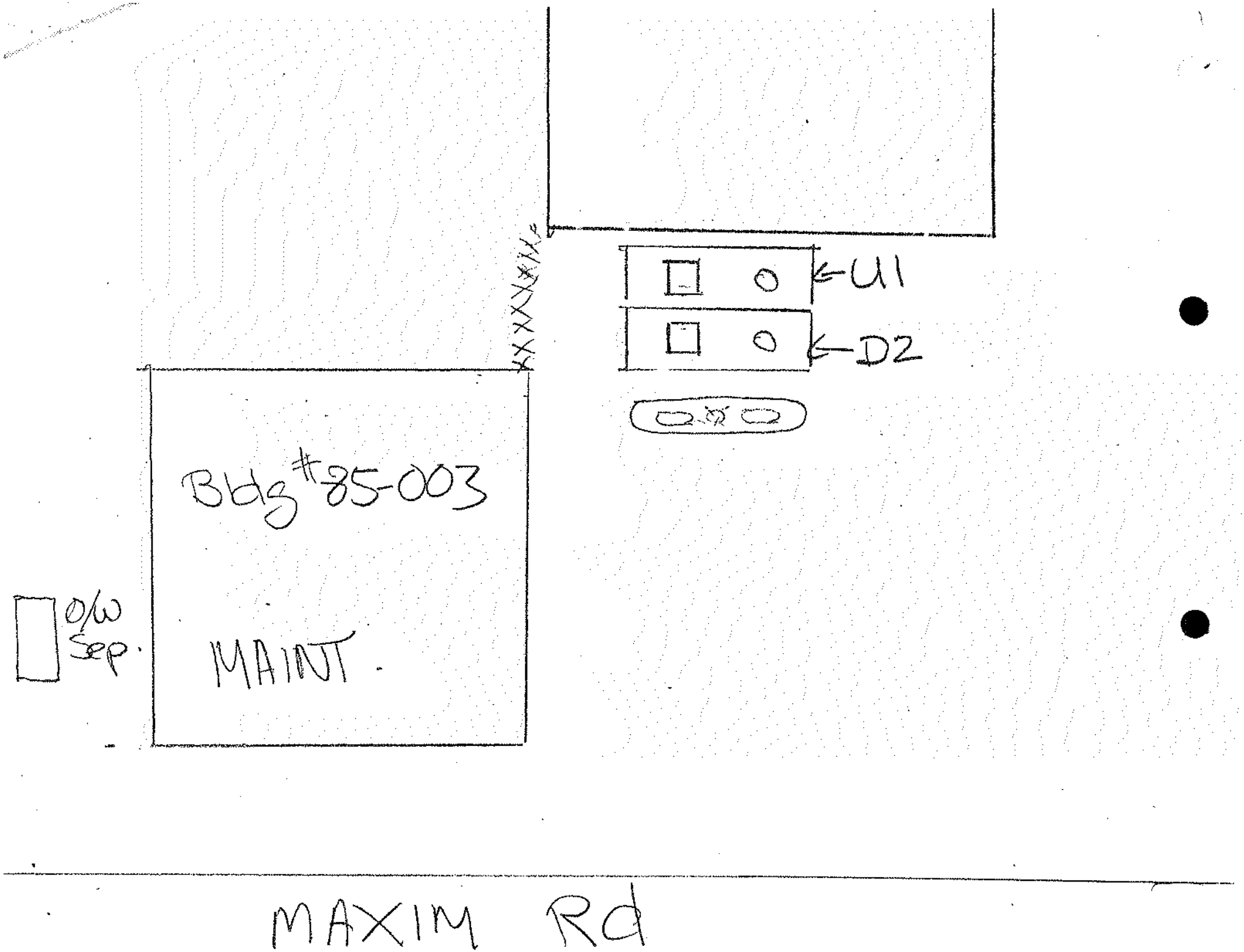
U1
D2
Bldg #85-003
MAINT.
O/W Sep.
MAXIM Rd

UNDERGROUND STORAGE FACILITY NOTIFICATION

2. PG 1 of 1

STATE OF CONNECTICUT
Department of Environmental Protection
UNDERGROUND STORAGE FACILITIES PROGRAM
Bureau of Waste Management
79 ELM STREET, Hartford, CT 06106-5127
TEL. (860) 424-3374

EPHA-6 Rev. 5/94

PLEASE TYPE OR PRINT. ALL THREE COPIES MUST BE LEGIBLE
Refer to INSTRUCTIONS FOR FILING NOTIFICATION before completing form.

1a. ☐ FIRST NOTIFICATION OR
1b. ☒ SUBSEQUENT NOTIFICATION (If checked, enter no.)

SITE ID 64-9978

3. FOR STATE AGENCY USE ONLY — A. DATE ENTERED — B. FEE BILLED — C. FEE RECEIVED — D. GRID COORDINATES X Y — E. DOES FACILITY MEET NEW REQUIREMENTS? ☐ YES ☐ NO

SECTION A

4. LOCATION OF FACILITY — NAME: Brainard Airport Maint. — NO. AND STREET: Maxim Rd. — NEAREST INTERSECTING STREET: Airport Rd. — CITY OR TOWN: Hartford — STATE: CT — 5. LATITUDE ° ' " — LONGITUDE ° ' "

SECTION B

6. BUSINESS NAME AND MAILING ADDRESS OF OWNER — NAME: Same — NO. AND STREET — CITY OR TOWN — STATE — ZIP CODE: 06106 — TELEPHONE: (860) 566-7037

7. OWNER — NAME: State of CT, D.O.T. — NO. AND STREET: 2800 Berlin Tpke — CITY OR TOWN: Newington — STATE: CT — ZIP CODE: 06131 — TELEPHONE: 860-594-2233

8. TYPE OF OWNER ☐ PRIVATE ☒ STATE ☐ MUNICIPAL ☐ FEDERAL (G.S.A. NO. _____).

9. OPERATOR/CONTACT PERSON — NAME: Philip E. Parcak — NO. AND STREET: 2800 Berlin Tpke — CITY OR TOWN: Newington — STATE: CT — ZIP CODE: 06131 — TELEPHONE: 860 594-2233

SECTION C

10a. TANK ID NO.	10b. DATE OF INSTALLATION (Mo./Yr.)	11b. LIFE EXPECTANCY (If unknown)	12a. TOTAL CAPACITY (Gals.)	12b. STATUS: IN USE	ABANDONED IN PLACE	EST. QUANTITY LEFT STORED (If any) (Gals.)	REMOVED	DATE TAKEN LAST USED (Mo./Yr.)	13. TYPE OF CONTENTS: OIL/PETRO-LEUM PRODUCT	CHEMICAL LIQUID	14. CONTENTS: CHEMICAL NAME OF PRINCIPAL SUBSTANCE (not trade name) (Enter C.A.S. No. if known)	15. CONSTRUCTION MATERIALS: STEEL	FIBERGLASS REINFORCED PLASTIC	OTHER (Specify from List A)	16. PROTECTION a. INTERNAL: LINED	UNLINED	CATHODIC PROTECTION	b. EXTERNAL: CONTEXT WRAPPED	CATHODIC PROTECTION	OTHER (Specify from List B)	CONSTRUCTION MATERIAL (See List A)	PROTECTION (See List B)	17. INTERNAL PIPING SYSTEM b. DATE OF INSTALLATION OR REPLACEMENT (Mo./Yr.)	18. MONITORING SYSTEM (Specify type from list B)	19. FAILURE DETERMINATION CONDUCTED? (If "YES", enter "DATE" and attach results). (If "NO", enter "NO")
Example	5/75	30	5000	X					X		Heating fuel #2		X			X					H	3	H	5/75	U	NO
Example	7/80	–	8000				X	8/78		X	1,1,1 - Trichloroethane CAS #79016	X				X					E	7	W	7/80	U	–
P1	1960	15	2,000				x	8/88	x		Heating Oil	x														
D1	1965	15	2,000				x	8/88	x		Diesel Fuel	x														
W1	1965	15	250				x	8/88	x		Waste Oil	x														
P1	1977	15	2,000				x	8/88	x		Unleaded Gas	x														
U1	8/88	30	4,000	x					x		Unleaded Gas	x				x					H	3/8	H	8/88	L,M,O,Q	YES 9/15/97
D2	8/88	30	4,000	x					x		Diesel Fuel	x				x					H	3/8	H	8/88	L,M,O,Q	YES 9/15/97

SECTION D

20. HAVE YOU ATTACHED SKETCH OF TANKS AND LOCATION? ☒ YES

21. COMMENTS:

Philip E. Parcak, Trans. Superv./ Eng./Cons.

COPY 3: RETAIN FOR YOUR RECORDS

UNDERGROUND STORAGE FACILITY NOTIFICATION

1a. [X] FIRST NOTIFICATION OR b. [ ] SUBSEQUENT NOTIFICATION (If checked, enter No.)

2. PG ___ of ___

SITE ID

STATE OF CONNECTICUT
Department of Environmental Protection
UNDERGROUND STORAGE FACILITIES PROGRAM
HAZARDOUS MATERIALS MANAGEMENT UNIT
165 Capitol Avenue, Hartford, CT 06106
TEL. 566-4630

PLEASE TYPE. ALL THREE COPIES MUST BE LEGIBLE!
Refer to INSTRUCTIONS FOR FILING NOTIFICATION before completing form.

EPHM- 6 NEW 10/85

3. FOR STATE AGENCY USE ONLY | A. SITE I.D. | B. DATE RCVD. BY D.E.P. | C. DATE ENTERED | D. GRID COORDINATES X ___ Y ___ | E. DOES FACILITY MEET NEW REQUIREMENTS? [ ] YES [ ] NO

SECTION A

4. LOCATION OF FACILITY	SITE NAME: Hartford/Brainard Airport	NO. AND STREET: 233 Maxim Road	NEAREST INTERSECTING STREET: Maxim Rd. & Murphy Rd.	CITY OR TOWN: Hartford	STATE: CT	5. LATITUDE ° ' "	LONGITUDE ° ' "
SECTION B							
6. BUSINESS NAME AND MAILING ADDRESS	NAME	NO. AND STREET		CITY OR TOWN	STATE	ZIP CODE	TELEPHONE
							566-7037
7. FACILITY OWNER	NAME: State of Conn. D.O.T.	NO. AND STREET: 24 Wolcott Hill Road		CITY OR TOWN: Wethersfield	STATE: CT	ZIP CODE: 06109	TELEPHONE: 566-5585

8. TYPE OF OWNER [ ] PRIVATE [X] STATE [ ] MUNICIPAL [ ] FEDERAL (G.S.A. No. _____)

9. OPERATOR/CONTACT PERSON	NAME: Barry Pallanck	NO. AND STREET: 233 Maxim Road	CITY OR TOWN: Hartford	STATE: CT	ZIP CODE: 06106	TELEPHONE: 566-7037

SECTION C

TANK ID	11a. DATE OF INSTALLATION (Mo./Yr.)	11b. LIFE EXPECTANCY (In years)	12a. TOTAL CAPACITY (Gals.)	12 b. STATUS: IN USE	ABANDONED IN PLACE	EST. QUANTITY LEFT STORED (If any) (Gals.)	REMOVED	DATE TANK LAST USED (Mo./Yr.)	13. TYPE OF CONTENTS: GAS (PETROLEUM OR NON-PETROLEUM)	CHEMICAL (LIQUID)	14. CONTENTS- CHEMICAL NAME OF PRINCIPAL SUBSTANCE (not trade name.) (Enter C.A.S. No. If known)	15. CONSTRUCTION MATERIALS: STEEL	FIBERGLASS REINFORCED PLASTIC	OTHER (Specify from list A)	16. PROTECTION a. INTERNAL: LINED	UNLINED	CATHODIC PROTECTION	b. EXTERNAL: COATED (WRAPPED)	CATHODIC PROTECTION	OTHER (Specify from list B)	17. INTEGRAL PIPING SYSTEM a. CONSTRUCTION AND PROTECTION (See lists A&B)	b. DATE OF INSTALLATION OR REPLACEMENT (Mo./Yr.)	18. MONITORING SYSTEM (Specify type from list B)	19. FAILURE DETERMINATION CONDUCTED? (If "YES", enter "DATE" and attach results). (If "NO", enter "NO")
Example	5/75	30	5000	X					X		Heating fuel #2		X			X				T	5	5/75	U	NO
Example	7/60	—	6000				X	8/78		X	1, 1, 1, - Trichloroethane CAS #79016	X				X				E	7	7/60	U	—
A1	Unknown		4,000				X	1983	X		Aviation Fuel	X				X				E	7		Q	—
A2	Unknown		4,000				X	1989	X		" "	X				X				E	7		Q	—
A3	Unknown		4,000				X	1983	X		" "	X				X				E	7		Q	—
A4	Unknown		4,000				X	1983	X		" "	X				X				E	7		Q	—
A5	Unknown		4,000				X	1983	X		" "	X				X				E	7		Q	—
A6	Unknown		4,000				X	1983	X		" "	X				X				E	7		Q	—
A7	Unknown		10,000				X	1983	X		" "	X				X				E	7		Q	—
A8	Unknown		10,000				X	1983	X		" "	X				X				E	7		Q	—

20. HAVE YOU ATTACHED SKETCH OF TANKS AND LOCATION? [X] YES

21. COMMENTS:

SECTION D

22. CERTIFICATION: I certify under penalty of law that I have personally examined and am familiar with the information submitted in this and all attached documents and that based on my inquiry of those individuals immediately responsible for obtaining the information, I believe that the submitted information is true, accurate and complete. I am/have also knowingly fully aware that there are significant penalties for submitting false information, including the possibility of fine and imprisonment for knowing violations.

22a. SIGNATURE: [signature] 22b. DATE SIGNED: 4/4/89

22c. NAME (type or Print): Daniel P. Young

22d. OFFICIAL TITLE (of owner or authorized representative): Chief of Eng. Services

COPY 2: SEND TO LOCAL FIRE MARSHAL

SECTION A

UNDERGROUND STORAGE FACILITY NOTIFICATION

2. PG. of

1a. [X] FIRST NOTIFICATION
OR
b. [ ] SUBSEQUENT NOTIFICATION (If checked, enter No.)

SITE I.D.

STATE OF CONNECTICUT
Department of Environmental Protection
UNDERGROUND STORAGE FACILITIES PROGRAM
HAZARDOUS MATERIALS MANAGEMENT UNIT
165 Capitol Avenue, Hartford, CT 06106
TEL. 556-4630

PLEASE TYPE. ALL THREE COPIES MUST BE LEGIBLE!
Refer to INSTRUCTIONS FOR FILING NOTIFICATION before completing form.

EPHM-6 NEW 10/85

3. FOR STATE AGENCY USE ONLY
A. SITE I.D.
B. DATE RCVD. BY D.E.P.
C. DATE ENTERED
D. GRID COORDINATES X ____ Y
E. DOES FACILITY MEET NEW REQUIREMENTS? [ ] YES [ ] NO

SECTION B

4. LOCATION OF FACILITY	SITE NAME: Hartford/Brainard Airport	NO. AND STREET: 233 Maxim Road	NEAREST INTERSECTING STREET: Maxim Rd./Murphy Rd.	CITY OR TOWN: Hartford	STATE: CT	5. LATITUDE ° ' "	LONGITUDE ° ' "
6. BUSINESS NAME AND MAILING ADDRESS	NAME: same as above	NO. AND STREET: same as above		CITY OR TOWN: Hartford	STATE: CT	ZIP CODE: 06109	TELEPHONE: 566-7037
7. FACILITY OWNER	NAME: State of Conn. D.O.T.	NO. AND STREET: 24 Wolcott Hill Road		CITY OR TOWN: Wethersfield	STATE: CT	ZIP CODE: 06106	TELEPHONE: 566-5585

8. TYPE OF OWNER: [ ] PRIVATE [X] STATE [ ] MUNICIPAL [ ] FEDERAL (G.S.A. No. ____)

9. OPERATOR/CONTACT PERSON	NAME: Barry Pallanck	NO. AND STREET: 233 Maxim Road	CITY OR TOWN: Hartford	STATE: CT	ZIP CODE: 06109	TELEPHONE: 566-7037

SECTION C

TANK ID.	11a. DATE OF INSTALLATION (Mo./Yr.)	11b. EXPECTANCY (# of years)	12a. TOTAL CAPACITY (Gals.)	12b. STATUS: IN USE	ABANDONED IN PLACE	EST. QUANTITY LEFT STORED (if any) (Gals.)	REMOVED	DATE TANK LAST USED (Mo./Yr.)	13. TYPE OF CONTENTS: OIL PETROLEUM PRODUCTS	CHEMICAL LIQUID	14. CONTENTS: CHEMICAL NAME OF PRINCIPAL SUBSTANCE (not trade name.) (Enter C.A.S. No., if known)	15. CONSTRUCTION MATERIALS: STEEL	FIBERGLASS REINFORCED PLASTIC	OTHER (Specify from list A)	16. PROTECTION a. INTERNAL: LINED	UNLINED	CATHODIC PROTECTION	b. EXTERNAL: COATED/WRAPPED	CATHODIC PROTECTION	OTHER (Specify from list B)	17. INTEGRAL PIPING SYSTEM a. CONSTRUCTION AND PROTECTION (See lists A&B)	b. DATE OF INSTALLATION OR REPLACEMENT (Mo./Yr.)	18. MONITORING SYSTEM (Specify type from list B)	19. FAILURE DETERMINATION CONDUCTED? (If "YES", enter "DATE" and attach results). (If "NO", enter "NO")
Example	5/75	30	5000	X					X		Heating fuel #2		X			X				M	5	5/75	U	NO
Example	7/60	—	8000				X	8/78		X	1, 1, 1, - Trichloroethane CAS #79016	X				X				E	7	7/60	U	—
A9	Unknown		10,000				x	1983	x		Aviation Fuel	x				x				E	7		Q	—
A10	Unknown		10,000				x	1983	x		"	x				x				E	7		Q	—

SECTION D

20. HAVE YOU ATTACHED SKETCH OF TANKS AND LOCATION? [X] YES

21. COMMENTS:

22. CERTIFICATION: I certify under penalty of law that I have personally examined and am familiar with the information submitted in this and all attached documents and that based on my inquiry of those individuals immediately responsible for obtaining the information, I believe that the submitted information is true, accurate and complete. Penalties: any owner who knowingly fails to notify shall be subject to a civil penalty not to exceed $20,000 for each tank for which notification is not given or for which false information is submitted.

22a. SIGNATURE: [signature]
22b. DATE SIGNED: [signature]
22c. NAME (Type or Print): Daniel P. Young
22d. OFFICIAL TITLE (of owner or authorized representative): Chief of Eng. Services

COPY 2: SEND TO LOCAL FIRE MARSHAL

STATE OF CONNECTICUT
DEPARTMENT OF TRANSPORTATION

24 WOLCOTT HILL ROAD, P.O. DRAWER A
WETHERSFIELD, CONNECTICUT 06109-0801

Phone : 203-566-5221

File

February 28, 1990

Mr. John Vendetta
Fire Marshal
Hartford Fire Department
275 Pearl Street
Hartford, Connecticut 06103

Dear Mr. Vendetta:

Subject: Removal of Aviation Fuel Tanks
Hartford/Brainard Airport, Maxim Road

It is our intention to remove six (6) 4,000 gallon and four (4) 10,000 gallon steel underground fuel storage tanks at the captioned location commencing on March 13, 1990.

If you have any questions regarding this installation, please call me at telephone number 566-5221.

Very truly yours,

William M. Hartigan
Architectural Design Reviewer
Bureau of Administration

UNDERGROUND STORAGE FACILITY NOTIFICATION

PG. 1 of 1

STATE OF CONNECTICUT
Department of Environmental Protection
UNDERGROUND STORAGE FACILITIES PROGRAM
HAZARDOUS MATERIALS MANAGEMENT UNIT
165 Capitol Avenue, Hartford, CT 06106
TEL. 566-4630

EPHM- 6 NEW 10/85

PLEASE TYPE. ALL THREE COPIES MUST BE LEGIBLE!
Refer to INSTRUCTIONS FOR FILING NOTIFICATION before completing form.

FOR STATE AGENCY USE ONLY — A. SITE I.D. — B. DATE RCVD BY D.E.P. — C. DATE ENTERED

D. GRID COORDINATES X ___ Y ___ — E. DOES FACILITY MEET NEW REQUIREMENTS? ☐ YES ☐ NO

SECTION A

1a. ☑ FIRST NOTIFICATION OR
b. ☐ SUBSEQUENT NOTIFICATION (If checked, enter No.) — SITE I.D.

SECTION B

	NAME	NO. AND STREET	NEAREST INTERSECTING STREET	CITY OR TOWN	STATE	ZIP CODE	TELEPHONE
4. LOCATION OF FACILITY	Brainard Airport Headquarters	Maxim Road		Hartford	CT	S. LATITUDE ° ' "	LONGITUDE ° ' "
6. BUSINESS NAME AND MAILING ADDRESS	Same					06106	566-3076
7. FACILITY OWNER	State of Conn., D.O.T.	24 Wolcott Hill Road		Wethersfield	CT	06109	566-5585
8. TYPE OF OWNER	☐ PRIVATE ☒ STATE ☐ MUNICIPAL ☐ FEDERAL (G.S.A. No. ___)						
OPERATOR/CONTACT PERSON	Leo Moughin	Maxim Road		Hartford	CT	06106	566-7037

SECTION C

TANK ID	11a. DATE OF INSTALLATION (Mo./Yr.)	11b. LIFE EXPECTANCY (If U.S. permit)	12a. TOTAL CAPACITY (Gals.)	12b. STATUS: IN USE	ABANDONED IN PLACE	EST. QUANTITY LEFT STORED (If any). (Gals.)	REMOVED	DATE TANK LAST USED (Mo./Yr.)	13. TYPE OF CONTENTS: ON/PETROLEUM PRODUCT	CHEMICAL/LIQUID	14. CONTENTS- CHEMICAL NAME OF PRINCIPAL SUBSTANCE (not trade name.) (Enter C.A.S. No., if known)	15. CONSTRUCTION MATERIALS: STEEL	FIBERGLASS REINFORCED PLASTIC	OTHER (Specify from list A)	16. PROTECTION a. INTERNAL: LINED	UNLINED	b. EXTERNAL: CATHODIC PROTECTION	COATED/WRAPPED	CATHODIC PROTECTION	OTHER (Specify from list B)	17. INTEGRAL PIPING SYSTEM c. CONSTRUCTION AND PROTECTION (See list A and B)	b. DATE OF INSTALLATION OR REPLACEMENT (Mo./Yr.)	18. MONITORING SYSTEM (Specify type from list B)	19. FAILURE DETERMINATION CONDUCTED? (If "YES", enter DATE and attach results). (If "NO", enter "NO")
Example	5/75	30	5000	X					X		Heating fuel #2		X			X				H	5	5/75	U	NO
Example	7/60	--	8000				X	8/78		X	1,1,1- Trichloroethane CAS #79016	X				X				E	7	7/60	U	---
R-1	1969	15	2,000	X					X		Fuel Oil	X				X					7	1460	O	No
D-1	1965	15	2,000	X					X		Diesel #2	X				X					7	1965	O	No
W-1	1965	15	250	X					X		Waste Oil	X				X					7	1965	O	No
R-1	1977	15	2,000	X					X		No Lead Gas	X				X					7	1977	O	No

SECTION D

20. HAVE YOU ATTACHED SKETCH OF TANKS AND LOCATION? ☒ YES

21. COMMENTS:

22. CERTIFICATION: I certify under penalty of law that I have personally examined and am familiar with the information submitted in this and all attached documents and that based on my inquiry of those individuals immediately responsible for obtaining the information, I believe that the submitted information is true, accurate and complete. Penalties: any owner who knowingly fails to notify shall be subject to a civil penalty not to exceed $10,000 for each tank for which notification is not given or for which false information is submitted.

22a. SIGNATURE: X [signature]

22b. DATE SIGNED: 1/28/87

22c. NAME (Type or Print): Daniel E. Young

22d. OFFICIAL TITLE (of owner or authorized representative): Manager of Facilities & Grounds

COPY 2: SEND TO LOCAL FIRE MARSHAL

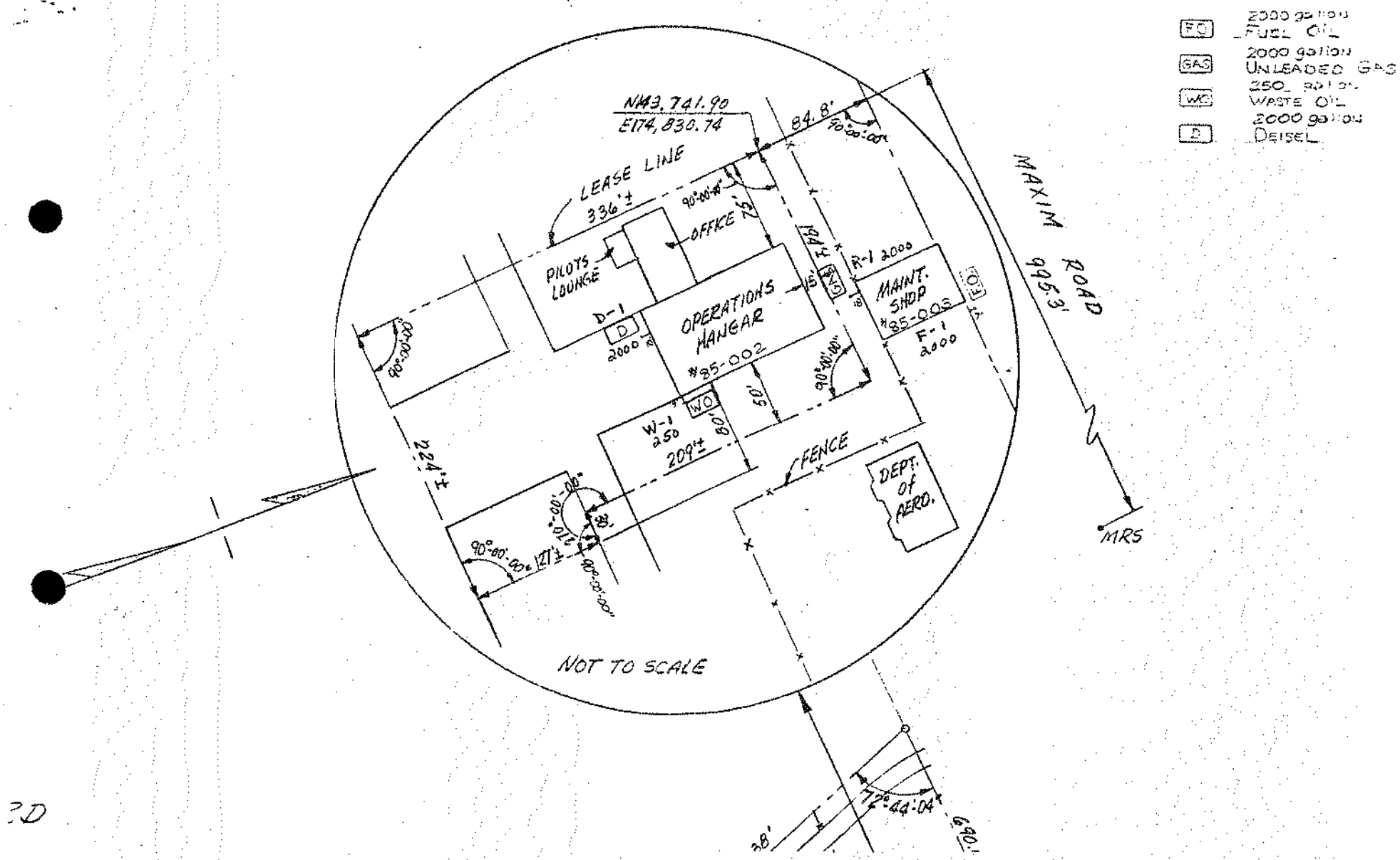

FO 2000 gallon FUEL OIL
GAS 2000 gallon UNLEADED GAS
WO 250 gallon WASTE OIL
D 2000 gallon DEISEL
N143,741.90
E174,830.74
84.8'
90°00'00"
LEASE LINE
336'±
OFFICE
75'
PILOTS LOUNGE
D-1
D
2000
OPERATIONS HANGAR
#85-002
194'±
GAS
R-1 2000
MAINT. SHOP
#85-003
FO
F-1
2000
MAXIM ROAD
995.3'
WO
W-1
250
209'±
80'
50'
90°00'00"
224'±
FENCE
DEPT. of AERO.
MRS
90°00'00"
127'±
270°00'00"
30'
NOT TO SCALE
72°44'04"
38'
690.

Facility Name: Hartford - Brainard Airport

****

****

FACILITY IDENTIFICATION:
Hartford - Brainard Airport
Dept: Department of Transporation
233 Maxim Road
Hartford, CT 06106 USA
County: Hartford
Number of employees:

IDENTIFICATION NUMBERS:
Dun & Bradstreet:
NAICS: 9199 (GENERAL GOVERNMENT, NEC)

CONTACT INFORMATION:

Department of Transportation,
Contact Type 1: Owner / Operator
Address: 2800 Berlin Turnpike, Newington, CT, 06131 USA
Phones: 24-hour: 860-594-3447

Delgodo, Sixto
Contact Type 1: Emergency Contact
Address: , , , USA
Phones: 24-hour: 860-566-7037

CHEMICAL DESCRIPTIONS:
[ ] All chemicals in inventory are identical to last year's submission

---

CHEM NAME: Diesel Fuel
CAS: 68476-34-6
[ ] identical to previous year
[ ] TRADE SECRET
[x] Pure [ ] Mix [ ] Solid [x] Liquid [ ] Gas [ ] EHS
PHYSICAL & HEALTH HAZARDS:
[x] Fire [ ] Sudden Release of Pressure [ ] Reactivity [x] Immediate (acute) [x] Delayed (chronic)
INVENTORY:
Max Amt: 25380 pounds Max Daily Amt code: 04 (10,000 - 99,999 pounds)
Avg Amt: 6345 pounds Avg Daily Amt code: 03 (1,000 - 9,999 pounds)
Max quantity in largest container: 25380 pounds
No. of days on-site: 365
STORAGE CODES & STORAGE LOCATIONS:
Container Type: B Pressure: 1 Temp: 4 Location: 233 Maxim Road, Hartford Amount: 25380 pounds
CHEMICALS IN INVENTORY STATE FIELDS:
No additional chemical information is required by Connecticut

---

CHEM NAME: Unleaded
CAS: 8006-61-9

Facility Name: Hartford - Brainard Airport

[ ] Identical to previous year
[ ] TRADE SECRET
[x] Pure [ ] Mix [ ] Solid [x] Liquid [ ] Gas [ ] EHS
PHYSICAL & HEALTH HAZARDS:
[x] Fire [ ] Sudden Release of Pressure [ ] Reactivity [x] Immediate (acute) [x] Delayed (chronic)
INVENTORY:
Max Amt: 22284 pounds Max Daily Amt code: 04 (10,000 - 99,999 pounds)
Avg Amt: 5571 pounds Avg Daily Amt code: 03 (1,000 - 9,999 pounds)
Max quantity in largest container: 22284 pounds
No. of days on-site: 365
STORAGE CODES & STORAGE LOCATIONS:
Container Type: B Pressure: 1 Temp: 4 Location: 233 Maxim Road Amount: 22284 pounds
CHEMICALS IN INVENTORY STATE FIELDS:
No additional chemical information is required by Connecticut

---

FACILITY STATE FIELDS:
No additional information is required by Connecticut

STATE / LOCAL FEES: None.

[ ] I have attached a site plan
[ ] I have attached a list of site coordinate abbreviations
[ ] I have attached a description of dikes and other safeguard measures

Certification (Read and sign after completing all sections)

I certify under penalty of law that I have personally examined and am familiar with the information submitted in pages one through 2, and that based on my inquiry of those individuals responsible for obtaining this information, I believe that the submitted information is true, accurate, and complete.

Janice Snyder - Asst. Director of Purchasing
Name and official title of owner/operator OR owner/operator's authorized representative

Signature

2/26/2013
Date signed

Facility Name: Hartford - Brainard Airport

****

****

FACILITY IDENTIFICATION:
Hartford - Brainard Airport
Dept: Department of Transporation
233 Maxim Road
Hartford, CT 06106 USA
County:
Number of employees:

IDENTIFICATION NUMBERS:
Dun & Bradstreet:
NAICS: 9199 (GENERAL GOVERNMENT, NEC)

CONTACT INFORMATION:

Department of Transportation,
Contact Type 1: Owner / Operator
Address: 2800 Berlin Turnpike, Newington, CT, 06131 USA
Phones: 24-hour: 860-594-3447

Delgodo, Sixto
Contact Type 1: Emergency Contact
Address: , , , USA
Phones: 24-hour: 860-566-7037

CHEMICAL DESCRIPTIONS:
[ ] All chemicals in inventory are identical to last year's submission

---

CHEM NAME: Diesel Fuel
CAS: 68476-34-6
[ ] Identical to previous year
[ ] TRADE SECRET
[x] Pure [ ] Mix [ ] Solid [x] Liquid [ ] Gas [ ] EHS
PHYSICAL & HEALTH HAZARDS:
[x] Fire [ ] Sudden Release of Pressure [ ] Reactivity [x] Immediate (acute) [x] Delayed (chronic)
INVENTORY:
Max Amt: 25380 pounds Max Daily Amt code: 04 (10,000 - 99,999 pounds)
Avg Amt: 6345 pounds Avg Daily Amt code: 03 (1,000 - 9,999 pounds)
Max quantity in largest container: 25380 pounds
No. of days on-site: 365
STORAGE CODES & STORAGE LOCATIONS:
Container Type: B Pressure: 1 Temp: 4 Location: 233 Maxim Road, Hartford Amount: pounds
CHEMICALS IN INVENTORY STATE FIELDS:
No additional chemical information is required by Connecticut

---

CHEM NAME: Unleaded
CAS: 8006-61-9

Facility Name: Hartford - Brainard Airport

[ ] Identical to previous year
[ ] TRADE SECRET
[x] Pure [ ] Mix [ ] Solid [x] Liquid [ ] Gas [ ] EHS

PHYSICAL & HEALTH HAZARDS:
[x] Fire [ ] Sudden Release of Pressure [ ] Reactivity [x] Immediate (acute) [x] Delayed (chronic)

INVENTORY:
Max Amt: 22284 pounds Max Daily Amt code: 04 (10,000 - 99,999 pounds)
Avg Amt: 5571 pounds Avg Daily Amt code: 03 (1,000 - 9,999 pounds)
Max quantity in largest container: 22284 pounds
No. of days on-site: 365

STORAGE CODES & STORAGE LOCATIONS:
Container Type: B Pressure: 1 Temp: 4 Location: 233 Maxim Road Amount: pounds

CHEMICALS IN INVENTORY STATE FIELDS:
No additional chemical information is required by Connecticut

---

FACILITY STATE FIELDS:
No additional information is required by Connecticut

STATE / LOCAL FEES: None.

[ ] I have attached a site plan
[ ] I have attached a list of site coordinate abbreviations
[ ] I have attached a description of dikes and other safeguard measures

Certification (Read and sign after completing all sections)

I certify under penalty of law that I have personally examined and am familiar with the information submitted in pages one through [illegible] and that based on my inquiry of those individuals responsible for obtaining this information, I believe that the submitted information is true, accurate, and complete.

Janice Snyder - Asst. Director of Purchasing — Janice Snyder — 2/6/2012

Name and official title of owner/operator OR owner/operator's authorized representative | Signature | Date signed

Tier Two Emergency and Hazardous Chemical Inventory
Reporting Period From January 1 to December 31, 2010

Facility Identification

Name: Hartford - Brainard Airport

Street: 233 Maxim Road

City: Hartford County: State: CT Zip: 06106

Latitude: Longitude: Country: USA

Owner/Operator Name

Name: Department of Transportation Phone: 860-594-3447

Mail Address: 2800 Berlin Turnpike

City: Newington

State: CT Zip: 06131 Country: USA

Mailing Address (if different from facility address)

Street:

City: State: Zip: Country:

NAICS Code: 9199 Dun & Brad Number:

Emergency Contact

Name: Sixto Delgodo Title:

Phone: 24 Hr. Phone: 860-566-7037

Name: Title:

Phone: 24 Hr. Phone:

Chemical Description	Physical and Heath Hazards	Inventory	Container Type	Pressure	Temperature	Storage Codes and Locations (Non-Confidential)
☐ Check if all of the information for this chemical is identical to the information submitted last year CAS: 68476-34-6 Trade Secret: ☐ Chem. Name: Diesel Fuel Check All That Apply: ☒ Pure ☐ Mix ☐ Solid ☒ Liquid ☐ Gas ☐ EHS	☒ Fire ☐ Sudden Release of Pressure ☐ Reactivity ☒ Immediate (acute) ☒ Delayed (chronic)	04 Max. Daily Amount (code) 03 Avg. Daily Amount (code) 365 No. of Days On-site (days)	B	1	4	233 Maxim Road, Hartford
☐ Check if all of the information for this chemical is identical to the information submitted last year CAS: 8006-61-9 Trade Secret: ☐ Chem. Name: Unleaded Check All That Apply: ☒ Pure ☐ Mix ☐ Solid ☒ Liquid ☐ Gas ☐ EHS	☒ Fire ☐ Sudden Release of Pressure ☐ Reactivity ☒ Immediate (acute) ☒ Delayed (chronic)	04 Max. Daily Amount (code) 03 Avg. Daily Amount (code) 365 No. of Days On-site (days)	B	1	4	233 Maxim Road

Certification (Read and sign after completing all sections)

I certify under penalty of law that I have personally examined and am familiar with the information submitted in pages one through 1.

and that based on my inquiry of those individuals responsible for obtaining this information, I believe that the submitted information is true, accurate, and complete.

Janice Snyder - Asst. Director of Purchasing — Name and official title of owner/operator OR owner/operator's authorized representative

Signature

2/8/2011 — Date signed

Optional Attachments

☐ I have attached a site plan

☐ I have attached a list of site coordinate abbreviations

☐ I have attached a description of dikes and other safeguards measures

Tier Two Emergency and Hazardous Chemical Inventory
Reporting Period From January 1 to December 31, 2007

Facility Identification

Name: Hartford - Brainard Airport

Street: 233 Maxim Road

City: Hartford County: State: CT Zip: 06106

Latitude: Longitude: Country: USA

Owner/Operator Name

Name: Department of Transportation Phone: 860-594-3447

Mail Address: 2800 Berlin Turnpike

City: Newington

State: CT Zip: 06131 Country: USA

Mailing Address (if different from facility address)

Street:

City: State: Zip: Country:

SIC Code: 9199 Dun & Brad Number:

Emergency Contact

Name: Sixto Delgodo Title:

Phone: 24 Hr. Phone: 860-566-7037

Name: Title:

Phone: 24 Hr. Phone:

Chemical Description	Physical and Heath Hazards	Inventory	Container Type	Pressure	Temperature	Storage Codes and Locations (Non-Confidential)
☐ Check if all of the information for this chemical is identical to the information submitted last year CAS: 68476-34-6 Trade Secret: ☐ Chem. Name: Diesel Fuel Check All That Apply: ☒ Pure ☐ Mix ☐ Solid ☒ Liquid ☐ Gas ☐ EHS	☒ Fire ☐ Sudden Release of Pressure ☐ Reactivity ☒ Immediate (acute) ☒ Delayed (chronic)	04 Max. Daily Amount (code) 03 Avg. Daily Amount (code) 365 No. of Days On-site (days)	B	1	4	233 Maxim Road, Hartford
☐ Check if all of the information for this chemical is identical to the information submitted last year CAS: 8006-61-9 Trade Secret: ☐ Chem. Name: Unleaded Check All That Apply: ☒ Pure ☐ Mix ☐ Solid ☒ Liquid ☐ Gas ☐ EHS	☒ Fire ☐ Sudden Release of Pressure ☐ Reactivity ☒ Immediate (acute) ☒ Delayed (chronic)	04 Max. Daily Amount (code) 03 Avg. Daily Amount (code) 365 No. of Days On-site (days)	B	1	4	233 Maxim Road

Certification (Read and sign after completing all sections)

I certify under penalty of law that I have personally examined and am familiar with the information submitted in pages one through 1, and that based on my inquiry of those individuals responsible for obtaining this information, I believe that the submitted information is true, accurate, and complete.

Suzanne Donlon - Fiscal Admin. Manager — Name and official title of owner/operator OR owner/operator's authorized representative

Signature

1/24/2008 — Date signed

Optional Attchments

☐ I have attached a site plan

☐ I have attached a list of site coordinate abbreviations

☐ I have attached a description of dikes and other safeguards measures

RECEIVED OCT 19 2006

MATERIAL SAFETY DATA SHEET

Diesel Fuel (All Types) including ULSD **MSDS No. 9909**

EMERGENCY OVERVIEW
CAUTION!
OSHA/NFPA COMBUSTIBLE LIQUID - SLIGHT TO MODERATE IRRITANT
EFFECTS CENTRAL NERVOUS SYSTEM
HARMFUL OR FATAL IF SWALLOWED

Moderate fire hazard. Avoid breathing vapors or mists. May cause dizziness and drowsiness. May cause moderate eye irritation and skin irritation (rash). Long-term, repeated exposure may cause skin cancer.
If ingested, do NOT induce vomiting, as this may cause chemical pneumonia (fluid in the lungs).

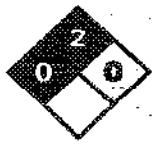

NFPA 704 (Section 16)

1. CHEMICAL PRODUCT AND COMPANY INFORMATION

Hess Corporation
1 Hess Plaza
Woodbridge, NJ 07095-0961

EMERGENCY TELEPHONE NUMBER (24 hrs): **CHEMTREC (800) 424-9300**
COMPANY CONTACT (business hours): Corporate Safety (732) 750-6000
MSDS INTERNET WEBSITE: www.hess.com (See Environment, Health, Safety & Social Responsibility)

SYNONYMS: Ultra Low Sulfur Diesel (ULSD); Low Sulfur Diesel; Motor Vehicle Diesel Fuel; Diesel Fuel #2; Dyed Diesel Fuel; Non-Road, Locomotive and Marine Diesel Fuel; Tax-exempt Diesel Fuel

See Section 16 for abbreviations and acronyms.

2. COMPOSITION and CHEMICAL INFORMATION ON INGREDIENTS

INGREDIENT NAME (CAS No.)	CONCENTRATION PERCENT BY WEIGHT
Diesel Fuel (68476-34-6)	100
Naphthalene (91-20-3)	Typically < 0.01

A complex mixture of hydrocarbons with carbon numbers in the range C9 and higher. Diesel fuel may be dyed (red) for tax purposes. May contain a multifunctional additive.

3. HAZARDS IDENTIFICATION

EYES
Contact with liquid or vapor may cause mild irritation.

SKIN
May cause skin irritation with prolonged or repeated contact. Practically non-toxic if absorbed following acute (single) exposure. Liquid may be absorbed through the skin in toxic amounts if large areas of skin are repeatedly exposed.

INGESTION
The major health threat of ingestion occurs from the danger of aspiration (breathing) of liquid drops into the lungs, particularly from vomiting. Aspiration may result in chemical pneumonia (fluid in the lungs), severe lung damage, respiratory failure and even death.

Ingestion may cause gastrointestinal disturbances, including irritation, nausea, vomiting and diarrhea, and central nervous system (brain) effects similar to alcohol intoxication. In severe cases, tremors, convulsions, loss of consciousness, coma, respiratory arrest, and death may occur.

INHALATION
Excessive exposure may cause irritations to the nose, throat, lungs and respiratory tract. Central nervous system (brain) effects may include headache, dizziness, loss of balance and coordination, unconsciousness, coma, respiratory failure, and death.

WARNING: the burning of any hydrocarbon as a fuel in an area without adequate ventilation may result in hazardous levels of combustion products, including carbon monoxide, and inadequate oxygen levels, which may cause unconsciousness, suffocation, and death.

CHRONIC EFFECTS and CARCINOGENICITY
Similar products produced skin cancer and systemic toxicity in laboratory animals following repeated applications. The significance of these results to human exposures has not been determined - see Section 11 Toxicological Information.

IARC classifies whole diesel fuel exhaust particulates as probably carcinogenic to humans (Group 2A). NIOSH regards whole diesel fuel exhaust particulates as a potential cause of occupational lung cancer based on animal studies and limited evidence in humans.

MEDICAL CONDITIONS AGGRAVATED BY EXPOSURE
Irritation from skin exposure may aggravate existing open wounds, skin disorders, and dermatitis (rash).

4. FIRST AID MEASURES

EYES
In case of contact with eyes, immediately flush with clean, low-pressure water for at least 15 min. Hold eyelids open to ensure adequate flushing. Seek medical attention.

SKIN
Remove contaminated clothing. Wash contaminated areas thoroughly with soap and water or waterless hand cleanser. Obtain medical attention if irritation or redness develops.

INGESTION
DO NOT INDUCE VOMITING. Do not give liquids. Obtain immediate medical attention. If spontaneous vomiting occurs, lean victim forward to reduce the risk of aspiration. Monitor for breathing difficulties. Small amounts of material which enter the mouth should be rinsed out until the taste is dissipated.

INHALATION
Remove person to fresh air. If person is not breathing provide artificial respiration. If necessary, provide additional oxygen once breathing is restored if trained to do so. Seek medical attention immediately.

5. FIRE FIGHTING MEASURES

FLAMMABLE PROPERTIES:

FLASH POINT:	> 125 °F (> 52 °C) minimum PMCC
AUTOIGNITION POINT:	494 °F (257 °C)
OSHA/NFPA FLAMMABILITY CLASS:	2 (COMBUSTIBLE)
LOWER EXPLOSIVE LIMIT (%):	0.6
UPPER EXPLOSIVE LIMIT (%):	7.5

FIRE AND EXPLOSION HAZARDS
Vapors may be ignited rapidly when exposed to heat, spark, open flame or other source of ignition. When mixed with air and exposed to an ignition source, flammable vapors can burn in the open or explode in confined spaces. Being heavier than air, vapors may travel long distances to an ignition source and flash back. Runoff to sewer may cause fire or explosion hazard.

EXTINGUISHING MEDIA
SMALL FIRES: Any extinguisher suitable for Class B fires, dry chemical, CO2, water spray, fire fighting foam, or Halon.

LARGE FIRES: Water spray, fog or fire fighting foam. Water may be ineffective for fighting the fire, but may be used to cool fire-exposed containers.

FIRE FIGHTING INSTRUCTIONS

Small fires in the incipient (beginning) stage may typically be extinguished using handheld portable fire extinguishers and other fire fighting equipment.

Firefighting activities that may result in potential exposure to high heat, smoke or toxic by-products of combustion should require NIOSH/MSHA- approved pressure-demand self-contained breathing apparatus with full facepiece and full protective clothing.

Isolate area around container involved in fire. Cool tanks, shells, and containers exposed to fire and excessive heat with water. For massive fires the use of unmanned hose holders or monitor nozzles may be advantageous to further minimize personnel exposure. Major fires may require withdrawal, allowing the tank to burn. Large storage tank fires typically require specially trained personnel and equipment to extinguish the fire, often including the need for properly applied fire fighting foam.

See Section 16 for the NFPA 704 Hazard Rating.

6. ACCIDENTAL RELEASE MEASURES

ACTIVATE FACILITY'S SPILL CONTINGENCY OR EMERGENCY RESPONSE PLAN.

Evacuate nonessential personnel and remove or secure all ignition sources. Consider wind direction; stay upwind and uphill, if possible. Evaluate the direction of product travel, diking, sewers, etc. to confirm spill areas. Spills may infiltrate subsurface soil and groundwater; professional assistance may be necessary to determine the extent of subsurface impact.

Carefully contain and stop the source of the spill, if safe to do so. Protect bodies of water by diking, absorbents, or absorbent boom, if possible. Do not flush down sewer or drainage systems, unless system is designed and permitted to handle such material. The use of fire fighting foam may be useful in certain situations to reduce vapors. The proper use of water spray may effectively disperse product vapors or the liquid itself, preventing contact with ignition sources or areas/equipment that require protection.

Take up with sand or other oil absorbing materials. Carefully shovel, scoop or sweep up into a waste container for reclamation or disposal - caution, flammable vapors may accumulate in closed containers. Response and clean-up crews must be properly trained and must utilize proper protective equipment (see Section 8).

7. HANDLING and STORAGE

HANDLING PRECAUTIONS

Handle as a combustible liquid. Keep away from heat, sparks, and open flame! Electrical equipment should be approved for classified area. Bond and ground containers during product transfer to reduce the possibility of static-initiated fire or explosion.

Diesel fuel, and in particular low and ultra low sulfur diesel fuel, has the capability of accumulating a static electrical charge of sufficient energy to cause a fire/explosion in the presence of lower flashpoint products such as gasoline. The accumulation of such a static charge occurs as the diesel flows through pipelines, filters, nozzles and various work tasks such as tank/container filling, splash loading, tank cleaning; product sampling; tank gauging; cleaning, mixing, vacuum truck operations, switch loading, and product agitation. There is a greater potential for static charge accumulation in cold temperature, low humidity conditions.

Documents such as 29 CFR OSHA 1910.106 "Flammable and Combustible Liquids, NFPA 77 Recommended Practice on Static Electricity, API 2003 "Protection Against Ignitions Arising Out of Static, Lightning, and Stray Currents and ASTM D4865 "Standard Guide for Generation and Dissipation of Static

Electricity in Petroleum Fuel Systems" address special precautions and design requirements involving loading rates, grounding, bonding, filter installation, conductivity additives and especially the hazards associated with "switch loading." ["Switch Loading" is when a higher flash point product (such as diesel) is loaded into tanks previously containing a low flash point product (such as gasoline) and the electrical charge generated during loading of the diesel results in a static ignition of the vapor from the previous cargo (gasoline).]

Note: When conductivity additives are used or are necessary the product should achieve 25 picosiemens/meter or greater at the handling temperature.

STORAGE PRECAUTIONS

Keep away from flame, sparks, excessive temperatures and open flame. Use approved vented containers. Keep containers closed and clearly labeled. Empty product containers or vessels may contain explosive vapors. Do not pressurize, cut, heat, weld or expose such containers to sources of ignition.

Store in a well-ventilated area. This storage area should comply with NFPA 30 "Flammable and Combustible Liquid Code". Avoid storage near incompatible materials. The cleaning of tanks previously containing this product should follow API Recommended Practice (RP) 2013 "Cleaning Mobile Tanks In Flammable and Combustible Liquid Service" and API RP 2015 "Cleaning Petroleum Storage Tanks".

WORK/HYGIENIC PRACTICES

Emergency eye wash capability should be available in the near proximity to operations presenting a potential splash exposure. Use good personal hygiene practices. Avoid repeated and/or prolonged skin exposure. Wash hands before eating, drinking, smoking, or using toilet facilities. Do not use as a cleaning solvent on the skin. Do not use solvents or harsh abrasive skin cleaners for washing this product from exposed skin areas. Waterless hand cleaners are effective. Promptly remove contaminated clothing and launder before reuse. Use care when laundering to prevent the formation of flammable vapors which could ignite via washer or dryer. Consider the need to discard contaminated leather shoes and gloves.

8. EXPOSURE CONTROLS and PERSONAL PROTECTION

EXPOSURE LIMITS

Components (CAS No.)	Source	Exposure Limits TWA/STEL	Note
Diesel Fuel: (68476-34-6)	OSHA	5 mg/m, as mineral oil mist	
	ACGIH	100 mg/m^3 (as totally hydrocarbon vapor) TWA	A3, skin
Naphthalene (91-20-3)	OSHA	10 ppm TWA	
	ACGIH	10 ppm TWA / 15 ppm STEL	A4, Skin

ENGINEERING CONTROLS

Use adequate ventilation to keep vapor concentrations of this product below occupational exposure and flammability limits, particularly in confined spaces.

EYE/FACE PROTECTION

Safety glasses or goggles are recommended where there is a possibility of splashing or spraying.

SKIN PROTECTION

Gloves constructed of nitrile, neoprene, or PVC are recommended. Chemical protective clothing such as of E.I. DuPont TyChem®, Saranex® or equivalent recommended based on degree of exposure. Note: The resistance of specific material may vary from product to product as well as with degree of exposure. Consult manufacturer specifications for further information.



MATERIAL SAFETY DATA SHEET

Diesel Fuel (All Types) **MSDS No. 9909**

RESPIRATORY PROTECTION

A NIOSH/MSHA-approved air-purifying respirator with organic vapor cartridges or canister may be permissible under certain circumstances where airborne concentrations are or may be expected to exceed exposure limits or for odor or irritation. Protection provided by air-purifying respirators is limited. Refer to OSHA 29 CFR 1910.134, NIOSH Respirator Decision Logic, and the manufacturer for additional guidance on respiratory protection selection.

Use a positive pressure, air-supplied respirator if there is a potential for uncontrolled release, exposure levels are not known, in oxygen-deficient atmospheres, or any other circumstance where an air-purifying respirator may not provide adequate protection.

9. PHYSICAL and CHEMICAL PROPERTIES

APPEARANCE

Clear, straw-yellow liquid. Dyed fuel oil will be red or reddish-colored.

ODOR

Mild, petroleum distillate odor

BASIC PHYSICAL PROPERTIES

BOILING RANGE:	320 to 690 oF (160 to 366 °C)
VAPOR PRESSURE:	0.009 psia @ 70 °F (21 °C)
VAPOR DENSITY (air = 1):	> 1.0
SPECIFIC GRAVITY (H_2O = 1):	0.83 to 0.88 @ 60 °F (16 °C)
PERCENT VOLATILES:	100 %
EVAPORATION RATE:	Slow; varies with conditions
SOLUBILITY (H_2O):	Negligible

10. STABILITY and REACTIVITY

STABILITY: Stable. Hazardous polymerization will not occur.

CONDITIONS TO AVOID and INCOMPATIBLE MATERIALS

Avoid high temperatures, open flames, sparks, welding, smoking and other ignition sources. Keep away from strong oxidizers; Viton ®; Fluorel ®

HAZARDOUS DECOMPOSITION PRODUCTS

Carbon monoxide, carbon dioxide and non-combusted hydrocarbons (smoke).

11. TOXICOLOGICAL PROPERTIES

ACUTE TOXICITY

Acute dermal LD50 (rabbits): > 5 ml/kg
Acute oral LD50 (rats): 9 ml/kg
Primary dermal irritation: extremely irritating (rabbits)
Draize eye irritation: non-irritating (rabbits)
Guinea pig sensitization: negative

CHRONIC EFFECTS AND CARCINOGENICITY

Carcinogenic: OSHA: NO IARC: NO NTP: NO ACGIH: A3

Studies have shown that similar products produce skin tumors in laboratory animals following repeated applications without washing or removal. The significance of this finding to human exposure has not been determined. Other studies with active skin carcinogens have shown that washing the animal's skin with soap and water between applications reduced tumor formation.

MUTAGENICITY (genetic effects)

This material has been positive in a mutagenicity study.

MATERIAL SAFETY DATA SHEET

Diesel Fuel (All Types) **MSDS No. 9909**

12. ECOLOGICAL INFORMATION

Keep out of sewers, drainage areas, and waterways. Report spills and releases, as applicable, under Federal and State regulations.

13. DISPOSAL CONSIDERATIONS

Consult federal, state and local waste regulations to determine appropriate disposal options.

14. TRANSPORTATION INFORMATION

PROPER SHIPPING NAME:	Diesel Fuel	Placard (International Only):
HAZARD CLASS and PACKING GROUP:	3, PG III	
DOT IDENTIFICATION NUMBER:	NA 1993 (Domestic) UN 1202 (International)	
DOT SHIPPING LABEL:	None	



Use Combustible Placard if shipping in bulk domestically

15. REGULATORY INFORMATION

U.S. FEDERAL, STATE, and LOCAL REGULATORY INFORMATION

This product and its constituents listed herein are on the EPA TSCA inventory. Any spill or uncontrolled release of this product, including any substantial threat of release, may be subject to federal, state and/or local reporting requirements. This product and/or its constituents may also be subject to other regulations at the state and/or local level. Consult those regulations applicable to your facility/operation.

CLEAN WATER ACT (OIL SPILLS)

Any spill or release of this product to "navigable waters" (essentially any surface water, including certain wetlands) or adjoining shorelines sufficient to cause a visible sheen or deposit of a sludge or emulsion must be reported immediately to the National Response Center (1-800-424-8802) as required by U.S. Federal Law. Also contact appropriate state and local regulatory agencies as required.

CERCLA SECTION 103 and SARA SECTION 304 (RELEASE TO THE ENVIRONMENT)

The CERCLA definition of hazardous substances contains a "petroleum exclusion" clause which exempts crude oil, refined, and unrefined petroleum products and any indigenous components of such. However, other federal reporting requirements (e.g., SARA Section 304 as well as the Clean Water Act if the spill occurs on navigable waters) may still apply.

SARA SECTION 311/312 - HAZARD CLASSES

ACUTE HEALTH	CHRONIC HEALTH	FIRE	SUDDEN RELEASE OF PRESSURE	REACTIVE
X	X	X	–	–

SARA SECTION 313 - SUPPLIER NOTIFICATION

This product may contain listed chemicals below the *de minimis* levels which therefore are not subject to the supplier notification requirements of Section 313 of the Emergency Planning and Community Right-To-Know Act (EPCRA) of 1986 and of 40 CFR 372. If you may be required to report releases of chemicals listed in 40 CFR 372.28, you may contact Hess Corporate Safety if you require additional information regarding this product.

CALIFORNIA PROPOSITON 65 LIST OF CHEMICALS

This product contains the following chemicals that are included on the Proposition 65 "List of Chemicals" required by the California Safe Drinking Water and Toxic Enforcement Act of 1986:

INGREDIENT NAME (CAS NUMBER)	Date Listed
Diesel Engine Exhaust (no CAS Number listed)	10/01/1990

CANADIAN REGULATORY INFORMATION (WHMIS)

Class B, Division 3 (Combustible Liquid) and Class D, Division 2, Subdivision B (Toxic by other means)

MATERIAL SAFETY DATA SHEET

Diesel Fuel (All Types) **MSDS No. 9909**

16. OTHER INFORMATION

NFPA® HAZARD RATING HEALTH: 0
FIRE: 2
REACTIVITY: 0

Refer to NFPA 704 "Identification of the Fire Hazards of Materials" for further information

HMIS® HAZARD RATING HEALTH: 1 * * Chronic
FIRE: 2
PHYSICAL: 0

SUPERSEDES MSDS DATED: 02/28/2001

ABBREVIATIONS:

AP = Approximately < = Less than > = Greater than
N/A = Not Applicable N/D = Not Determined ppm = parts per million

ACRONYMS:

ACGIH	American Conference of Governmental Industrial Hygienists
AIHA	American Industrial Hygiene Association
ANSI	American National Standards Institute (212) 642-4900
API	American Petroleum Institute (202) 682-8000
CERCLA	Comprehensive Emergency Response, Compensation, and Liability Act
DOT	U.S. Department of Transportation [General info: (800) 467-4922]
EPA	U.S. Environmental Protection Agency
HMIS	Hazardous Materials Information System
IARC	International Agency For Research On Cancer
MSHA	Mine Safety and Health Administration
NFPA	National Fire Protection Association (617)770-3000
NIOSH	National Institute of Occupational Safety and Health
NOIC	Notice of Intended Change (proposed change to ACGIH TLV)
NTP	National Toxicology Program
OPA	Oil Pollution Act of 1990
OSHA	U.S. Occupational Safety & Health Administration
PEL	Permissible Exposure Limit (OSHA)
RCRA	Resource Conservation and Recovery Act
REL	Recommended Exposure Limit (NIOSH)
SARA	Superfund Amendments and Reauthorization Act of 1986 Title III
SCBA	Self-Contained Breathing Apparatus
SPCC	Spill Prevention, Control, and Countermeasures
STEL	Short-Term Exposure Limit (generally 15 minutes)
TLV	Threshold Limit Value (ACGIH)
TSCA	Toxic Substances Control Act
TWA	Time Weighted Average (8 hr.)
WEEL	Workplace Environmental Exposure Level (AIHA)
WHMIS	Canadian Workplace Hazardous Materials Information System

DISCLAIMER OF EXPRESSED AND IMPLIED WARRANTIES

Information presented herein has been compiled from sources considered to be dependable, and is accurate and reliable to the best of our knowledge and belief, but is not guaranteed to be so. Since conditions of use are beyond our control, we make no warranties, expressed or implied, except those that may be contained in our written contract of sale or acknowledgment.

Vendor assumes no responsibility for injury to vendee or third persons proximately caused by the material if reasonable safety procedures are not adhered to as stipulated in the data sheet. Additionally, vendor assumes no responsibility for injury to vendee or third persons proximately caused by abnormal use of the material, even if reasonable safety procedures are followed. Furthermore, vendee assumes the risk in their use of the material.

IRVING

MATERIAL SAFETY DATA SHEET

Product Name: Regular Unleaded Gasoline (3392)

SECTION 1 – PRODUCT IDENTIFICATION AND USE

Product name	Regular Gasoline (unleaded) *Note: All Irving gasolines are*	**PIN #, UN #**	1203
Chemical name	Natural gasoline	**TDG, DOT class**	Class 3
Common names and Product use	Automotive gasoline	**Packing group**	II
	Fuel	**Shipping name**	Gasoline; Motor spirit; or Petrol

WHMIS classification
Flammable liquid Class B Division 2
Very toxic material Class D Division 2 Subdivision A

Hazard codes

NFPA		HMIS	
Health	1	Health	1
Flammability	3	Flammability	3
Reactivity	0	Reactivity	0

NFPA & HMIS Ratings: 0=Insignificant/No Hazard, 1=Slight Hazard, 2=Moderate Hazard, 3=High/Serious Hazard, 4=Extreme/Severe

Supplier
Irving Oil Limited, Refining Division
Box 1260, Saint John
New Brunswick Canada E2L 4H6

Phone (506) 202-2000
Emergency 1-800-424-9300
Refinery (506) 202-3000

SECTION 2 – HAZARDOUS INGREDIENTS

Ingredients	CAS#	Wt (%)	ACGIH-TLVs (2004) (ppm) TWA	STEL	OSHA PELs (ppm) (2004) (general industry) TWA	STEL		NIOSH RELs (2004) (ppm) TWA	STEL	LD_{50} (rat, oral)	LC_{50} (rat, 4 hours)
Gasoline	8006-61-9	100	300	500	Not available			Not available		13.6 g/kg	43 g/m³
Contains a variety of aromatic and aliphatic hydrocarbons including:											
Benzene	71-43-2	NAv	0.5	2.5	1	5	None	0.1	1.0	0.9 g/kg	13,200 ppm
n-Hexane	110-54-3	NAv	50	None	500	None	None	50	None	0.025 g/kg	48,000 ppm
Toluene	108-88-3	NAv	50	None	200	300	500	100	150	0.636 g/kg	49 g/m³

Gasoline is a complex mixture of hydrocarbons. Its exact composition depends on the source of the crude oil from which it was produced and the refining methods used. Gasoline contains hundreds of individual organic chemicals. This section identifies only some of the well-known chemical constituents.

SECTION 3 – PHYSICAL DATA

Form	Liquid	**Specific gravity**	Typically 0.72 to 0.76 @ 15°C
Colour	Clear to yellow	**Vapour density**	Typically 2.5 to 3.7 (air = 1)
Odour	Characteristic odour	**Vapour**	Variable: 400 to 775 mm Hg @ 20°C
Odour	About 0.1 ppm	**Evaporation rate**	Rapid, ~4. (Butyl acetate = 1)
pH	NAp	**Boiling point**	29 to 217°C (85 to 424°F)
Coefficient of water/oil	NAv. Expected to be >1	**Freezing point**	NAv

SECTION 4 – FIRE AND EXPLOSION HAZARDS

Flammability ☒ Yes ☐ No **Conditions** Easily ignited by heat, sparks or flames.

Flash point	Typically about -43°C (-45°F) (cc)	**Auto ignition**	Typically 257°C (494°F)
Lower flammable	Typically 1.4%	**Upper flammable limit**	Typically 7.6%

Explosion data: Sensitivity **Mechanical impact** Not expected to be sensitive **Static discharge** Vapour: yes

Means of extinction In general, do not extinguish fire unless flow can be stopped. Use carbon dioxide, dry chemical, or foam. Cool containers with flooding quantities of water until well after the fire is out.

Special precautions Vapour is heavier than air. It will spread along the ground & collect in low or confined areas (sewers, basements). Also travels to source of ignition and flash back. Containers may explode when heated.

Hazardous combustion Carbon monoxide. Nitrogen oxides. PAHs, phenols, and other aromatic hydrocarbons.

The information contained in this form is based on data from sources considered to be reliable but Irving Oil Limited does not guarantee the accuracy or completeness thereof. The information is provided as a service to the persons purchasing or using the material to which it refers and Irving Oil Limited expressly disclaims all liability for loss or damage including consequential loss or for injury to persons including death. The information shall not be reproduced, published or distributed in any manner without prior consent in writing of Irving Oil Limited

MATERIAL SAFETY DATA SHEET

Product Name: Regular Unleaded Gasoline (3392)

SECTION 5 – REACTIVITY INFORMATION

Stability	Stable
Conditions to avoid	Sources of ignition. Static discharges. High temperatures.
Incompatible substances	Oxidizers such as peroxides, nitric acid, and perchlorates.
Hazardous decomposition products	Carbon monoxide, nitrogen oxides, and numerous aromatic hydrocarbons.

SECTION 6 – HEALTH HAZARD INFORMATION

Route of Entry

- ☐ Eye
- ☒ Skin absorption
- ☒ Inhalation
- ☒ Ingestion

Hazardous

- ☒ Eye
- ☒ Skin contact

Acute exposure Headache, nausea, dizziness and other symptoms of central nervous system (CNS) depression. Aspiration into the lungs can cause severe pneumonitis (serious lung irritation), with coughing, gagging, shortness of breath, chest pain, and/or pulmonary edema (swelling).

Chronic exposure Peripheral & CNS damage, such as tremors, hallucinations, memory loss, & impaired mental capacity. Damage to kidneys and blood-producing system. Prolonged skin contact may cause

Carcinogenicity EPA, IARC, and NIOSH consider gasoline to be a suspected (potential) carcinogen. ACGIH refers to gasoline as a confirmed animal carcinogen with unknown relevance to humans. NTP and OSHA have not classified gasoline for carcinogenicity. Benzene is a recognized carcinogen

Teratogenicit Yes (toluene)

Reproductive toxicity NAv

Mutagenicity Not known to be mutagenic

Irritancy Skin eyes, and respiratory tract. Very serious irritant if trapped against skin. **Sensitization** No

Toxicologically synergistic Other CNS depressants can be expected to produce additive or synergistic effects.

SECTION 7 – FIRST AID

Inhalation Move victim to fresh air. Give artificial respiration if breathing has stopped and if a qualified AR administrator is available. Apply CPR if both pulse and breathing have stopped. Obtain medical attention immediately.

Ingestion Never give anything by mouth if the person is unconscious, rapidly losing consciousness, or convulsing. If the person is conscious, have them drink 8 to 10 ounces of water or milk to dilute the material in the stomach. Do not induce vomiting. If vomiting occurs spontaneously, have the person lean forward to avoid aspiration. Obtain medical attention immediately.

Eye If irritation occurs, flush eye with lukewarm, gently flowing fresh water for at least 10 minutes.

Skin Quickly and gently blot away excess chemical. Remove contaminated clothing and shoes. Wash skin gently and thoroughly with water and non-abrasive soap. Obtain medical assistance.

SECTION 8 – PRECAUTIONARY MEASURES

Personal protective equipment	**Gloves**	Nitrile, Viton™, Responder®, Tychem®BR/LV, or Tychem®TK preferred.
	Eye	Chemical safety goggle or face shield, as a good general safety practice.
	Respiratory	NIOSH-approved. SCBA or air line respirator with escape cylinder for confined spaces. A qualified occupational health and safety professional should advise on respirator selection. If an air-purifying respirator is appropriate, use a "P series" filter & organic vapour cartridges.
	Clothing & footwear	Coveralls to prevent skin contact with product. If clothing or footwear becomes contaminated with product, completely decontaminate it before re-use, or discard it.

The information contained in this form is based on data from sources considered to be reliable but Irving Oil Limited does not guarantee the accuracy or completeness thereof. The information is provided as a service to the persons purchasing or using the material to which it refers and Irving Oil Limited expressly disclaims all liability for loss or damage including consequential loss or for injury to persons including death. The information shall not be reproduced, published or distributed in any manner without prior consent in writing of Irving Oil Limited

MATERIAL SAFETY DATA SHEET

Product Name: Regular Unleaded Gasoline (3392)

Engineering controls	Enclose processes. Use local exhaust ventilation to remove vapour at its site of generation. Handle laboratory samples in a fume hood. Use mechanical ventilation in confined spaces.
Handling procedures & equipment	Eliminate all sources of ignition. Ensure that ventilation systems are explosion-proof, non-sparking, and grounded. Use intrinsically-safe electrical systems. Ground and bond transfer containers. Keep containers closed. Have safety shower and eyewash in the work area. Never siphon gasoline by mouth.
Leak & spill Procedure	Keep unauthorized persons away. Eliminate all sources of ignition. Ventilate area. Stop leak if it can be done safely. Prevent entry into sewers, waterways, or confined spaces. Small spills: Contain with earth, sand, or non-flammable absorbent material. Shovel (non-sparking tools) into clean, dry, labelled containers and cover. Flush area with water. Large spills: Contact emergency services for advice.
Waste	Contact appropriate governmental agencies for approved disposal of material.
Storage	Cool, dry, well-ventilated area, out of direct sunlight. No ignition sources or incompatible materials. Containers should be grounded, vented and equipped with a flame arrester. Consider leak detection and alarm equipment for storage area.
Shipping	Load at normal temperature (up to 38°C) and pressure. Bond and ground containers for transfer.

SECTION 9 – PREPARATION DATE OF MSDS

Prepared by	Irving Oil Limited, Refining Division	**Phone**	(506) 202-3000
Revision date	July 26, 2005	**To re-order MSDS,**	(506) 202-2000

The information contained in this form is based on data from sources considered to be reliable but Irving Oil Limited does not guarantee the accuracy or completeness thereof. The information is provided as a service to the persons purchasing or using the material to which it refers and Irving Oil Limited expressly disclaims all liability for loss or damage including consequential loss or for injury to persons including death. The information shall not be reproduced, published or distributed in any manner without prior consent in writing of Irving Oil Limited

Tier Two Emergency and Hazardous Chemical Inventory
Reporting Period From January 1 to December 31, 2006

Facility Identification

Name: Hartford - Brainard Airport

Street: 233 Maxim Road ✓

City: Hartford County: State: CT Zip: 06106

Latitude: Longitude: Country: USA

Owner/Operator Name

Name: Department of Transportation Phone: 860-594-3447

Mail Address: 2800 Berlin Turnpike

City: Newington

State: CT Zip: 06131 Country: USA

Mailing Address (if different from facility address)

Street:

City: State: Zip: Country:

SIC Code: 9199 Dun & Brad Number:

Emergency Contact

Name: Sixto Delgodo Title:

Phone: 24 Hr. Phone: 860-566-7037

Name: Title:

Phone: 24 Hr. Phone:

Chemical Description	Physical and Heath Hazards	Inventory	Container Type	Pressure	Temperature	Storage Codes and Locations (Non-Confidential)
☐ Check if all of the information for this chemical is identical to the information submitted last year CAS: 68476-34-6 Trade Secret: ☐ Chem. Name: Diesel Fuel Check All That Apply: ☒ Pure ☐ Mix ☐ Solid ☒ Liquid ☐ Gas ☐ EHS	☒ Fire ☐ Sudden Release of Pressure ☐ Reactivity ☒ Immediate (acute) ☒ Delayed (chronic)	04 Max. Daily Amount (code) 03 Avg. Daily Amount (code) 365 No. of Days On-site (days)	B	1	4	233 Maxim Road, Hartford
☐ Check if all of the information for this chemical is identical to the information submitted last year CAS: 8006-61-9 Trade Secret: ☐ Chem. Name: Unleaded Check All That Apply: ☒ Pure ☐ Mix ☐ Solid ☒ Liquid ☐ Gas ☐ EHS	☒ Fire ☐ Sudden Release of Pressure ☐ Reactivity ☒ Immediate (acute) ☒ Delayed (chronic)	04 Max. Daily Amount (code) 03 Avg. Daily Amount (code) 365 No. of Days On-site (days)	B	1	4	233 Maxim Road

Certification (Read and sign after completing all sections)

I certify under penalty of law that I have personally examined and am familiar with the information submitted in pages one through 1 and that based on my inquiry of those individuals responsible for obtaining this information, I believe that the submitted information is true, accurate, and complete.

Janice Snyder — Name and official title of owner/operator OR owner/operator's authorized representative

Signature

1/26/2007 — Date signed

Optional Attchments

☐ I have attached a site plan

☐ I have attached a list of site coordinate abbreviations

☐ I have attached a description of dikes and other safeguards measures

HESS

RECEIVED OCT 19 2006

MATERIAL SAFETY DATA SHEET

Diesel Fuel (All Types) including ULSD **MSDS No. 9909**

EMERGENCY OVERVIEW
CAUTION!
OSHA/NFPA COMBUSTIBLE LIQUID - SLIGHT TO MODERATE IRRITANT
EFFECTS CENTRAL NERVOUS SYSTEM
HARMFUL OR FATAL IF SWALLOWED

Moderate fire hazard. Avoid breathing vapors or mists. May cause dizziness and drowsiness. May cause moderate eye irritation and skin irritation (rash). Long-term, repeated exposure may cause skin cancer.
If ingested, do NOT induce vomiting, as this may cause chemical pneumonia (fluid in the lungs).



NFPA 704 (Section 16)

1. CHEMICAL PRODUCT AND COMPANY INFORMATION

Hess Corporation
1 Hess Plaza
Woodbridge, NJ 07095-0961

EMERGENCY TELEPHONE NUMBER (24 hrs): CHEMTREC (800) 424-9300
COMPANY CONTACT (business hours): Corporate Safety (732) 750-6000
MSDS INTERNET WEBSITE: www.hess.com (See Environment, Health, Safety & Social Responsibility)

SYNONYMS: Ultra Low Sulfur Diesel (ULSD); Low Sulfur Diesel; Motor Vehicle Diesel Fuel; Diesel Fuel #2; Dyed Diesel Fuel; Non-Road, Locomotive and Marine Diesel Fuel; Tax-exempt Diesel Fuel

See Section 16 for abbreviations and acronyms.

2. COMPOSITION and CHEMICAL INFORMATION ON INGREDIENTS

INGREDIENT NAME (CAS No.)	CONCENTRATION PERCENT BY WEIGHT
Diesel Fuel (68476-34-6)	100
Naphthalene (91-20-3)	Typically < 0.01

A complex mixture of hydrocarbons with carbon numbers in the range C9 and higher. Diesel fuel may be dyed (red) for tax purposes. May contain a multifunctional additive.

3. HAZARDS IDENTIFICATION

EYES
Contact with liquid or vapor may cause mild irritation.

SKIN
May cause skin irritation with prolonged or repeated contact. Practically non-toxic if absorbed following acute (single) exposure. Liquid may be absorbed through the skin in toxic amounts if large areas of skin are repeatedly exposed.

INGESTION
The major health threat of ingestion occurs from the danger of aspiration (breathing) of liquid drops into the lungs, particularly from vomiting. Aspiration may result in chemical pneumonia (fluid in the lungs), severe lung damage, respiratory failure and even death.

Ingestion may cause gastrointestinal disturbances, including irritation, nausea, vomiting and diarrhea, and central nervous system (brain) effects similar to alcohol intoxication. In severe cases, tremors, convulsions, loss of consciousness, coma, respiratory arrest, and death may occur.



MATERIAL SAFETY DATA SHEET

Diesel Fuel (All Types) **MSDS No. 9909**

INHALATION
Excessive exposure may cause irritations to the nose, throat, lungs and respiratory tract. Central nervous system (brain) effects may include headache, dizziness, loss of balance and coordination, unconsciousness, coma, respiratory failure, and death.

WARNING: the burning of any hydrocarbon as a fuel in an area without adequate ventilation may result in hazardous levels of combustion products, including carbon monoxide, and inadequate oxygen levels, which may cause unconsciousness, suffocation, and death.

CHRONIC EFFECTS and CARCINOGENICITY
Similar products produced skin cancer and systemic toxicity in laboratory animals following repeated applications. The significance of these results to human exposures has not been determined - see Section 11 Toxicological Information.

IARC classifies whole diesel fuel exhaust particulates as probably carcinogenic to humans (Group 2A). NIOSH regards whole diesel fuel exhaust particulates as a potential cause of occupational lung cancer based on animal studies and limited evidence in humans.

MEDICAL CONDITIONS AGGRAVATED BY EXPOSURE
Irritation from skin exposure may aggravate existing open wounds, skin disorders, and dermatitis (rash).

4. FIRST AID MEASURES

EYES
In case of contact with eyes, immediately flush with clean, low-pressure water for at least 15 min. Hold eyelids open to ensure adequate flushing. Seek medical attention.

SKIN
Remove contaminated clothing. Wash contaminated areas thoroughly with soap and water or waterless hand cleanser. Obtain medical attention if irritation or redness develops.

INGESTION
DO NOT INDUCE VOMITING. Do not give liquids. Obtain immediate medical attention. If spontaneous vomiting occurs, lean victim forward to reduce the risk of aspiration. Monitor for breathing difficulties. Small amounts of material which enter the mouth should be rinsed out until the taste is dissipated.

INHALATION
Remove person to fresh air. If person is not breathing provide artificial respiration. If necessary, provide additional oxygen once breathing is restored if trained to do so. Seek medical attention immediately.

5. FIRE FIGHTING MEASURES

FLAMMABLE PROPERTIES:

FLASH POINT:	> 125 °F (> 52 °C) minimum PMCC
AUTOIGNITION POINT:	494 °F (257 °C)
OSHA/NFPA FLAMMABILITY CLASS:	2 (COMBUSTIBLE)
LOWER EXPLOSIVE LIMIT (%):	0.6
UPPER EXPLOSIVE LIMIT (%):	7.5

FIRE AND EXPLOSION HAZARDS
Vapors may be ignited rapidly when exposed to heat, spark, open flame or other source of ignition. When mixed with air and exposed to an ignition source, flammable vapors can burn in the open or explode in confined spaces. Being heavier than air, vapors may travel long distances to an ignition source and flash back. Runoff to sewer may cause fire or explosion hazard.

EXTINGUISHING MEDIA
SMALL FIRES: Any extinguisher suitable for Class B fires, dry chemical, CO2, water spray, fire fighting foam, or Halon.

LARGE FIRES: Water spray, fog or fire fighting foam. Water may be ineffective for fighting the fire, but may be used to cool fire-exposed containers.

FIRE FIGHTING INSTRUCTIONS
Small fires in the incipient (beginning) stage may typically be extinguished using handheld portable fire extinguishers and other fire fighting equipment.

Firefighting activities that may result in potential exposure to high heat, smoke or toxic by-products of combustion should require NIOSH/MSHA- approved pressure-demand self-contained breathing apparatus with full facepiece and full protective clothing.

Isolate area around container involved in fire. Cool tanks, shells, and containers exposed to fire and excessive heat with water. For massive fires the use of unmanned hose holders or monitor nozzles may be advantageous to further minimize personnel exposure. Major fires may require withdrawal, allowing the tank to burn. Large storage tank fires typically require specially trained personnel and equipment to extinguish the fire, often including the need for properly applied fire fighting foam.

See Section 16 for the NFPA 704 Hazard Rating.

6. ACCIDENTAL RELEASE MEASURES

ACTIVATE FACILITY'S SPILL CONTINGENCY OR EMERGENCY RESPONSE PLAN.

Evacuate nonessential personnel and remove or secure all ignition sources. Consider wind direction; stay upwind and uphill, if possible. Evaluate the direction of product travel, diking, sewers, etc. to confirm spill areas. Spills may infiltrate subsurface soil and groundwater; professional assistance may be necessary to determine the extent of subsurface impact.

Carefully contain and stop the source of the spill, if safe to do so. Protect bodies of water by diking, absorbents, or absorbent boom, if possible. Do not flush down sewer or drainage systems, unless system is designed and permitted to handle such material. The use of fire fighting foam may be useful in certain situations to reduce vapors. The proper use of water spray may effectively disperse product vapors or the liquid itself, preventing contact with ignition sources or areas/equipment that require protection.

Take up with sand or other oil absorbing materials. Carefully shovel, scoop or sweep up into a waste container for reclamation or disposal - caution, flammable vapors may accumulate in closed containers. Response and clean-up crews must be properly trained and must utilize proper protective equipment (see Section 8).

7. HANDLING and STORAGE

HANDLING PRECAUTIONS
Handle as a combustible liquid. Keep away from heat, sparks, and open flame! Electrical equipment should be approved for classified area. Bond and ground containers during product transfer to reduce the possibility of static-initiated fire or explosion.

Diesel fuel, and in particular low and ultra low sulfur diesel fuel, has the capability of accumulating a static electrical charge of sufficient energy to cause a fire/explosion in the presence of lower flashpoint products such as gasoline. The accumulation of such a static charge occurs as the diesel flows through pipelines, filters, nozzles and various work tasks such as tank/container filling, splash loading, tank cleaning; product sampling; tank gauging; cleaning, mixing, vacuum truck operations, switch loading, and product agitation. There is a greater potential for static charge accumulation in cold temperature, low humidity conditions.

Documents such as 29 CFR OSHA 1910.106 "Flammable and Combustible Liquids, NFPA 77 Recommended Practice on Static Electricity, API 2003 "Protection Against Ignitions Arising Out of Static, Lightning, and Stray Currents and ASTM D4865 "Standard Guide for Generation and Dissipation of Static

Electricity in Petroleum Fuel Systems" address special precautions and design requirements involving loading rates, grounding, bonding, filter installation, conductivity additives and especially the hazards associated with "switch loading." ["Switch Loading" is when a higher flash point product (such as diesel) is loaded into tanks previously containing a low flash point product (such as gasoline) and the electrical charge generated during loading of the diesel results in a static ignition of the vapor from the previous cargo (gasoline).]

Note: When conductivity additives are used or are necessary the product should achieve 25 picosiemens/meter or greater at the handling temperature.

STORAGE PRECAUTIONS

Keep away from flame, sparks, excessive temperatures and open flame. Use approved vented containers. Keep containers closed and clearly labeled. Empty product containers or vessels may contain explosive vapors. Do not pressurize, cut, heat, weld or expose such containers to sources of ignition.

Store in a well-ventilated area. This storage area should comply with NFPA 30 "Flammable and Combustible Liquid Code". Avoid storage near incompatible materials. The cleaning of tanks previously containing this product should follow API Recommended Practice (RP) 2013 "Cleaning Mobile Tanks In Flammable and Combustible Liquid Service" and API RP 2015 "Cleaning Petroleum Storage Tanks".

WORK/HYGIENIC PRACTICES

Emergency eye wash capability should be available in the near proximity to operations presenting a potential splash exposure. Use good personal hygiene practices. Avoid repeated and/or prolonged skin exposure. Wash hands before eating, drinking, smoking, or using toilet facilities. Do not use as a cleaning solvent on the skin. Do not use solvents or harsh abrasive skin cleaners for washing this product from exposed skin areas. Waterless hand cleaners are effective. Promptly remove contaminated clothing and launder before reuse. Use care when laundering to prevent the formation of flammable vapors which could ignite via washer or dryer. Consider the need to discard contaminated leather shoes and gloves.

8. EXPOSURE CONTROLS and PERSONAL PROTECTION

EXPOSURE LIMITS

Components (CAS No.)	Source	Exposure Limits TWA/STEL	Note
Diesel Fuel: (68476-34-6)	OSHA	5 mg/m, as mineral oil mist	
	ACGIH	100 mg/m^3 (as totally hydrocarbon vapor) TWA	A3, skin
Naphthalene (91-20-3)	OSHA	10 ppm TWA	
	ACGIH	10 ppm TWA / 15 ppm STEL	A4, Skin

ENGINEERING CONTROLS

Use adequate ventilation to keep vapor concentrations of this product below occupational exposure and flammability limits, particularly in confined spaces.

EYE/FACE PROTECTION

Safety glasses or goggles are recommended where there is a possibility of splashing or spraying.

SKIN PROTECTION

Gloves constructed of nitrile, neoprene, or PVC are recommended. Chemical protective clothing such as of E.I. DuPont TyChem®, Saranex® or equivalent recommended based on degree of exposure. Note: The resistance of specific material may vary from product to product as well as with degree of exposure. Consult manufacturer specifications for further information.

MATERIAL SAFETY DATA SHEET

Diesel Fuel (All Types) **MSDS No. 9909**

RESPIRATORY PROTECTION

A NIOSH/MSHA-approved air-purifying respirator with organic vapor cartridges or canister may be permissible under certain circumstances where airborne concentrations are or may be expected to exceed exposure limits or for odor or irritation. Protection provided by air-purifying respirators is limited. Refer to OSHA 29 CFR 1910.134, NIOSH Respirator Decision Logic, and the manufacturer for additional guidance on respiratory protection selection.

Use a positive pressure, air-supplied respirator if there is a potential for uncontrolled release, exposure levels are not known, in oxygen-deficient atmospheres, or any other circumstance where an air-purifying respirator may not provide adequate protection.

9. PHYSICAL and CHEMICAL PROPERTIES

APPEARANCE

Clear, straw-yellow liquid. Dyed fuel oil will be red or reddish-colored.

ODOR

Mild, petroleum distillate odor

BASIC PHYSICAL PROPERTIES

BOILING RANGE:	320 to 690 oF (160 to 366 °C)
VAPOR PRESSURE:	0.009 psia @ 70 °F (21 °C)
VAPOR DENSITY (air = 1):	> 1.0
SPECIFIC GRAVITY (H_2O = 1):	0.83 to 0.88 @ 60 °F (16 °C)
PERCENT VOLATILES:	100 %
EVAPORATION RATE:	Slow; varies with conditions
SOLUBILITY (H_2O):	Negligible

10. STABILITY and REACTIVITY

STABILITY: Stable. Hazardous polymerization will not occur.

CONDITIONS TO AVOID and INCOMPATIBLE MATERIALS

Avoid high temperatures, open flames, sparks, welding, smoking and other ignition sources. Keep away from strong oxidizers; Viton ®; Fluorel ®

HAZARDOUS DECOMPOSITION PRODUCTS

Carbon monoxide, carbon dioxide and non-combusted hydrocarbons (smoke).

11. TOXICOLOGICAL PROPERTIES

ACUTE TOXICITY

Acute dermal LD50 (rabbits): > 5 ml/kg
Acute oral LD50 (rats): 9 ml/kg
Primary dermal irritation: extremely irritating (rabbits)
Draize eye irritation: non-irritating (rabbits)
Guinea pig sensitization: negative

CHRONIC EFFECTS AND CARCINOGENICITY

Carcinogenic: OSHA: NO IARC: NO NTP: NO ACGIH: A3

Studies have shown that similar products produce skin tumors in laboratory animals following repeated applications without washing or removal. The significance of this finding to human exposure has not been determined. Other studies with active skin carcinogens have shown that washing the animal's skin with soap and water between applications reduced tumor formation.

MUTAGENICITY (genetic effects)

This material has been positive in a mutagenicity study.

HESS

MATERIAL SAFETY DATA SHEET

Diesel Fuel (All Types) **MSDS No. 9909**

12. ECOLOGICAL INFORMATION

Keep out of sewers, drainage areas, and waterways. Report spills and releases, as applicable, under Federal and State regulations.

13. DISPOSAL CONSIDERATIONS

Consult federal, state and local waste regulations to determine appropriate disposal options.

14. TRANSPORTATION INFORMATION

PROPER SHIPPING NAME:	Diesel Fuel	Placard (International Only):
HAZARD CLASS and PACKING GROUP:	3, PG III	
DOT IDENTIFICATION NUMBER:	NA 1993 (Domestic) UN 1202 (International)	
DOT SHIPPING LABEL:	None	



Use Combustible Placard if shipping in bulk domestically

15. REGULATORY INFORMATION

U.S. FEDERAL, STATE, and LOCAL REGULATORY INFORMATION

This product and its constituents listed herein are on the EPA TSCA Inventory. Any spill or uncontrolled release of this product, including any substantial threat of release, may be subject to federal, state and/or local reporting requirements. This product and/or its constituents may also be subject to other regulations at the state and/or local level. Consult those regulations applicable to your facility/operation.

CLEAN WATER ACT (OIL SPILLS)

Any spill or release of this product to "navigable waters" (essentially any surface water, including certain wetlands) or adjoining shorelines sufficient to cause a visible sheen or deposit of a sludge or emulsion must be reported immediately to the National Response Center (1-800-424-8802) as required by U.S. Federal Law. Also contact appropriate state and local regulatory agencies as required.

CERCLA SECTION 103 and SARA SECTION 304 (RELEASE TO THE ENVIRONMENT)

The CERCLA definition of hazardous substances contains a "petroleum exclusion" clause which exempts crude oil, refined, and unrefined petroleum products and any indigenous components of such. However, other federal reporting requirements (e.g., SARA Section 304 as well as the Clean Water Act if the spill occurs on navigable waters) may still apply.

SARA SECTION 311/312 - HAZARD CLASSES

ACUTE HEALTH	CHRONIC HEALTH	FIRE	SUDDEN RELEASE OF PRESSURE	REACTIVE
X	X	X	--	--

SARA SECTION 313 - SUPPLIER NOTIFICATION

This product may contain listed chemicals below the *de minimis* levels which therefore are not subject to the supplier notification requirements of Section 313 of the Emergency Planning and Community Right-To-Know Act (EPCRA) of 1986 and of 40 CFR 372. If you may be required to report releases of chemicals listed in 40 CFR 372.28, you may contact Hess Corporate Safety if you require additional information regarding this product.

CALIFORNIA PROPOSITON 65 LIST OF CHEMICALS

This product contains the following chemicals that are included on the Proposition 65 "List of Chemicals" required by the California Safe Drinking Water and Toxic Enforcement Act of 1986:

INGREDIENT NAME (CAS NUMBER)	Date Listed
Diesel Engine Exhaust (no CAS Number listed)	10/01/1990

CANADIAN REGULATORY INFORMATION (WHMIS)

Class B, Division 3 (Combustible Liquid) and Class D, Division 2, Subdivision B (Toxic by other means)

MATERIAL SAFETY DATA SHEET

Diesel Fuel (All Types) **MSDS No. 9909**

16. OTHER INFORMATION

NFPA® HAZARD RATING HEALTH: 0
FIRE: 2
REACTIVITY: 0

Refer to NFPA 704 "Identification of the Fire Hazards of Materials" for further information

HMIS® HAZARD RATING HEALTH: 1 * * Chronic
FIRE: 2
PHYSICAL: 0

SUPERSEDES MSDS DATED: 02/28/2001

ABBREVIATIONS:

AP = Approximately < = Less than > = Greater than
N/A = Not Applicable N/D = Not Determined ppm = parts per million

ACRONYMS:

ACGIH	American Conference of Governmental Industrial Hygienists
AIHA	American Industrial Hygiene Association
ANSI	American National Standards Institute (212) 642-4900
API	American Petroleum Institute (202) 682-8000
CERCLA	Comprehensive Emergency Response, Compensation, and Liability Act
DOT	U.S. Department of Transportation [General info: (800) 467-4922]
EPA	U.S. Environmental Protection Agency
HMIS	Hazardous Materials Information System
IARC	International Agency For Research On Cancer
MSHA	Mine Safety and Health Administration
NFPA	National Fire Protection Association (617)770-3000
NIOSH	National Institute of Occupational Safety and Health
NOIC	Notice of Intended Change (proposed change to ACGIH TLV)
NTP	National Toxicology Program
OPA	Oil Pollution Act of 1990
OSHA	U.S. Occupational Safety & Health Administration
PEL	Permissible Exposure Limit (OSHA)
RCRA	Resource Conservation and Recovery Act
REL	Recommended Exposure Limit (NIOSH)
SARA	Superfund Amendments and Reauthorization Act of 1986 Title III
SCBA	Self-Contained Breathing Apparatus
SPCC	Spill Prevention, Control, and Countermeasures
STEL	Short-Term Exposure Limit (generally 15 minutes)
TLV	Threshold Limit Value (ACGIH)
TSCA	Toxic Substances Control Act
TWA	Time Weighted Average (8 hr.)
WEEL	Workplace Environmental Exposure Level (AIHA)
WHMIS	Canadian Workplace Hazardous Materials Information System

DISCLAIMER OF EXPRESSED AND IMPLIED WARRANTIES

Information presented herein has been compiled from sources considered to be dependable, and is accurate and reliable to the best of our knowledge and belief, but is not guaranteed to be so. Since conditions of use are beyond our control, we make no warranties, expressed or implied, except those that may be contained in our written contract of sale or acknowledgment.

Vendor assumes no responsibility for injury to vendee or third persons proximately caused by the material if reasonable safety procedures are not adhered to as stipulated in the data sheet. Additionally, vendor assumes no responsibility for injury to vendee or third persons proximately caused by abnormal use of the material, even if reasonable safety procedures are followed. Furthermore, vendee assumes the risk in their use of the material.

Facility Name: Hartford - Brainard Airport

****
****

FACILITY IDENTIFICATION:
Hartford - Brainard Airport
Dept: Department of Transporation
233 Maxim Road
Hartford, CT 06106 USA
County:
Number of employees:

IDENTIFICATION NUMBERS:
SIC: 9199 (GENERAL GOVERNMENT, NEC)
Dun & Bradstreet:

CONTACT INFORMATION:

Department of Transportation,
Contact Type 1: Owner / Operator
Address: 2800 Berlin Turnpike, Newington, CT, 06131 USA
Phones: 24-hour: 860-594-3447

Delgodo, Sixto
Contact Type 1: Emergency Contact
Address: , , , USA
Phones: 24-hour: 860-566-7037

CHEMICAL DESCRIPTIONS:
[ ] All chemicals in inventory are identical to last year's submission

CHEM NAME: Diesel Fuel
CAS: 68476-34-6
[ ] Identical to previous year
[ ] TRADE SECRET
[x] Pure [ ] Mix [ ] Solid [x] Liquid [ ] Gas [ ] EHS
PHYSICAL & HEALTH HAZARDS:
[x] Fire [ ] Sudden Release of Pressure [ ] Reactivity [x] Immediate (acute) [x] Delayed (chronic)
INVENTORY:
Max Amt: 25380 pounds Max Daily Amt code: 04 (10,000 - 99,999 pounds)
Avg Amt: 6345 pounds Avg Daily Amt code: 03 (1,000 - 9,999 pounds)
Max quantity in largest container: 25380 pounds
No. of days on-site: 365
STORAGE CODES & STORAGE LOCATIONS:
Container Type: B Pressure: 1 Temp: 4 Location: 233 Maxim Road, Hartford Amount: pounds
CHEMICALS IN INVENTORY STATE FIELDS: No additional chemical information is required by Connecticut

CHEM NAME: Unleaded
CAS: 8006-61-9
[ ] Identical to previous year

Facility Name: Hartford - Brainard Airport

[ ] Identical to previous year
[ ] TRADE SECRET
[x] Pure [ ] Mix [ ] Solid [x] Liquid [ ] Gas [ ] EHS
PHYSICAL & HEALTH HAZARDS:
[x] Fire [ ] Sudden Release of Pressure [ ] Reactivity [x] Immediate (acute) [x] Delayed (chronic)
INVENTORY:
Max Amt: 22284 pounds Max Daily Amt code: 04 (10,000 - 99,999 pounds)
Avg Amt: 5571 pounds Avg Daily Amt code: 03 (1,000 - 9,999 pounds)
Max quantity in largest container: 22284 pounds
No. of days on-site: 365
STORAGE CODES & STORAGE LOCATIONS:
Container Type: B Pressure: 1 Temp: 4 Location: 233 Maxim Road Amount: pounds
CHEMICALS IN INVENTORY STATE FIELDS: No additional chemical information is required by Connecticut

FACILITY STATE FIELDS:
No additional information is required by Connecticut

STATE / LOCAL FEES: None.

[ ] I have attached a site plan
[ ] I have attached a list of site coordinate abbreviations
[ ] I have attached a description of dikes and other safeguard measures

Certification (Read and sign after completing all sections)

I certify under penalty of law that I have personally examined and am familiar with the information submitted in pages one through 2, and that based on my inquiry of those individuals responsible for obtaining this information, I believe that the submitted information is true, accurate, and complete.

Janice Snyder — Name and official title of owner/operator OR owner/operator's authorized representative

Signature

11-1-2006 — Date signed

Tier Two Emergency and Hazardous Chemical Inventory
Reporting Period From January 1 to December 31, 2005

Facility Identification

Name: Hartford - Brainard Airport

Street: 233 Maxim Road

City: Hartford County: State: CT Zip: 06106

Latitude: Longitude: Country: USA

Owner/Operator Name

Name: Department of Transportation Phone: 860-594-3447

Mail Address: 2800 Berlin Turnpike

City: Newington

State: CT Zip: 06131 Country: USA

Mailing Address (If different from facility address)

Street:

City: State: Zip: Country:

SIC Code: 9199 Dun & Brad Number:

Emergency Contact

Name: Sixto Delgodo Title:

Phone: 24 Hr. Phone: 860-566-7037

Name: Title:

Phone: 24 Hr. Phone:

Chemical Description	Physical and Heath Hazards	Inventory	Container Type	Pressure	Temperature	Storage Codes and Locations (Non-Confidential)
☐ Check if all of the information for this chemical is identical to the information submitted last year CAS: 68476-34-6 Trade Secret: ☐ Chem. Name: Diesel Fuel Check All That Apply: ☒ Pure ☐ Mix ☐ Solid ☒ Liquid ☐ Gas ☐ EHS	☒ Fire ☐ Sudden Release of Pressure ☐ Reactivity ☒ Immediate (acute) ☒ Delayed (chronic)	04 Max. Daily Amount (code) 03 Avg. Daily Amount (code) 365 No. of Days On-site (days)	B	1	4	233 Maxim Road, Hartford
☐ Check if all of the information for this chemical is identical to the information submitted last year CAS: 8006-61-9 Trade Secret: ☐ Chem. Name: Unleaded Check All That Apply: ☒ Pure ☐ Mix ☐ Solid ☒ Liquid ☐ Gas ☐ EHS	☒ Fire ☐ Sudden Release of Pressure ☐ Reactivity ☒ Immediate (acute) ☒ Delayed (chronic)	04 Max. Daily Amount (code) 03 Avg. Daily Amount (code) 365 No. of Days On-site (days)	B	1	4	233 Maxim Road

Certification (Read and sign after completing all sections)

I certify under penalty of law that I have personally examined and am familiar with the information submitted in pages one through 1;

and that based on my inquiry of those individuals responsible for obtaining this information, I believe that the submitted information is true, accurate, and complete.

Janice Snyder — Name and official title of owner/operator OR owner/operator's authorized representative

Signature

11-1-2006 — Date signed

Optional Attchments

- ☐ I have attached a site plan
- ☐ I have attached a list of site coordinate abbreviations
- ☐ I have attached a description of dikes and other safeguards measures

MATERIAL SAFETY DATA SHEET

Product Name: Regular Unleaded Gasoline (3392)

SECTION 1 – PRODUCT IDENTIFICATION AND USE

Product name	Regular Gasoline (unleaded) *Note: All Irving gasolines are*	**PIN #, UN #**	1203
Chemical name	Natural gasoline	**TDG, DOT class**	Class 3
Common names and Product use	Automotive gasoline Fuel	**Packing group**	II
		Shipping name	Gasoline; Motor spirit; or Petrol

WHMIS classification: Flammable liquid — Class B Division 2; Very toxic material — Class D Division 2 Subdivision A

Hazard codes

	NFPA	HMIS
Health	1	1
Flammability	3	3
Reactivity	0	0

NFPA & HMIS Ratings: 0=Insignificant/No Hazard, 1=Slight Hazard, 2=Moderate Hazard, 3=High/Serious Hazard, 4=Extreme/Severe

Supplier	Irving Oil Limited, Refining Division Box 1260, Saint John New Brunswick Canada E2L 4H5	**Phone** **Emergency** **Refinery**	(506) 202-2000 1-800-424-9300 (506) 202-3000

SECTION 2 – HAZARDOUS INGREDIENTS

Ingredients	CAS#	Wt (%)	ACGIH-TLVs (2004) (ppm) TWA	STEL	OSHA PELs (ppm) (2004) (general industry) TWA	STEL		NIOSH RELs (2004) (ppm) TWA	STEL	LD_{50} (rat, oral)	LC_{50} (rat, 4 hours)
Gasoline	8006-61-9	100	300	500	Not available			Not available		>13.6 g/kg	43 g/m³
Contains a variety of aromatic and aliphatic hydrocarbons including:											
Benzene	71-43-2	NAv	0.5	2.5	1	5	None	0.1	1.0	0.9 g/kg	13,200 ppm
n-Hexane	110-54-3	NAv	50	None	500	None	None	50	None	0.025 g/kg	48,000 ppm
Toluene	108-88-3	NAv	50	None	200	300	500	100	150	0.636 g/kg	49 g/m³

Gasoline is a complex mixture of hydrocarbons. Its exact composition depends on the source of the crude oil from which it was produced and the refining methods used. Gasoline contains hundreds of individual organic chemicals. This section identifies only some of the well-known chemical constituents.

SECTION 3 – PHYSICAL DATA

Form	Liquid	**Specific gravity**	Typically 0.72 to 0.76 @ 15°C
Colour	Clear to yellow	**Vapour density**	Typically 2.5 to 3.7 (air = 1)
Odour	Characteristic odour	**Vapour**	Variable: 400 to 775 mm Hg @ 20°C
Odour	About 0.1 ppm	**Evaporation rate**	Rapid, ~4. (Butyl acetate = 1)
pH	NAp	**Boiling point**	29 to 217°C (85 to 424°F)
Coefficient of water/oil	NAv. Expected to be >1	**Freezing point**	NAv

SECTION 4 – FIRE AND EXPLOSION HAZARDS

Flammability ☒ Yes ☐ No **Conditions** Easily ignited by heat, sparks or flames.

Flash point	Typically about -43°C (-45°F) (cc)	**Auto ignition**	Typically 257°C (494°F)
Lower flammable	Typically 1.4%	**Upper flammable limit**	Typically 7.6%

Explosion data: Sensitivity **Mechanical impact** Not expected to be sensitive **Static discharge** Vapour: yes

Means of extinction	In general, do not extinguish fire unless flow can be stopped. Use carbon dioxide, dry chemical, or foam. Cool containers with flooding quantities of water until well after the fire is out.
Special precautions	Vapour is heavier than air. It will spread along the ground & collect in low or confined areas (sewers, basements). Also travels to source of ignition and flash back. Containers may explode when heated.
Hazardous combustion	Carbon monoxide, Nitrogen oxides, PAHs, phenols, and other aromatic hydrocarbons.

The information contained in this form is based on data from sources considered to be reliable but Irving Oil Limited does not guarantee the accuracy or completeness thereof. The information is provided as a service to the persons purchasing or using the material to which it refers and Irving Oil Limited expressly disclaims all liability for loss or damage including consequential loss or for injury to persons including death. The information shall not be reproduced, published or distributed in any manner without prior consent in writing of Irving Oil Limited.

MATERIAL SAFETY DATA SHEET

Product Name: Regular Unleaded Gasoline (3392)

SECTION 5 – REACTIVITY INFORMATION

Stability	Stable
Conditions to avoid	Sources of ignition. Static discharges. High temperatures.
Incompatible substances	Oxidizers such as peroxides, nitric acid, and perchlorates.
Hazardous decomposition products	Carbon monoxide, nitrogen oxides, and numerous aromatic hydrocarbons.

SECTION 6 – HEALTH HAZARD INFORMATION

Route of Entry

- ☐ Eye
- ☒ Skin absorption
- ☒ Inhalation
- ☒ Ingestion

Hazardous

- ☒ Eye
- ☒ Skin contact

Acute exposure Headache, nausea, dizziness and other symptoms of central nervous system (CNS) depression. Aspiration into the lungs can cause severe pneumonitis (serious lung irritation), with coughing, gagging, shortness of breath, chest pain, and/or pulmonary edema (swelling).

Chronic exposure Peripheral & CNS damage, such as tremors, hallucinations, memory loss, & impaired mental capacity. Damage to kidneys and blood-producing system. Prolonged skin contact may cause

Carcinogenicity EPA, IARC, and NIOSH consider gasoline to be a suspected (potential) carcinogen. ACGIH refers to gasoline as a confirmed animal carcinogen with unknown relevance to humans. NTP and OSHA have not classified gasoline for carcinogenicity. Benzene is a recognized carcinogen.

Teratogenicit Yes (toluene)

Reproductive toxicity NAv

Mutagenicity Not known to be mutagenic

Irritancy Skin eyes, and respiratory tract. Very serious irritant if trapped against skin.

Sensitization No

Toxicologically synergistic Other CNS depressants can be expected to produce additive or synergistic effects.

SECTION 7 – FIRST AID

Inhalation Move victim to fresh air. Give artificial respiration if breathing has stopped and if a qualified AR administrator is available. Apply CPR if both pulse and breathing have stopped. Obtain medical attention immediately.

Ingestion Never give anything by mouth if the person is unconscious, rapidly losing consciousness, or convulsing. If the person is conscious, have them drink 8 to 10 ounces of water or milk to dilute the material in the stomach. Do not induce vomiting. If vomiting occurs spontaneously, have the person lean forward to avoid aspiration. Obtain medical attention immediately.

Eye If irritation occurs, flush eye with lukewarm, gently flowing fresh water for at least 10 minutes.

Skin Quickly and gently blot away excess chemical. Remove contaminated clothing and shoes. Wash skin gently and thoroughly with water and non-abrasive soap. Obtain medical assistance.

SECTION 8 – PRECAUTIONARY MEASURES

Personal protective equipment	**Gloves**	Nitrile, Viton™, Responder®, Tychem®BR/LV, or Tychem®TK preferred.
	Eye	Chemical safety goggle or face shield, as a good general safety practice.
	Respiratory	NIOSH-approved. SCBA or air line respirator with escape cylinder for confined spaces. A qualified occupational health and safety professional should advise on respirator selection. If an air-purifying respirator is appropriate, use a "P series" filter & organic vapour cartridges.
	Clothing & footwear	Coveralls to prevent skin contact with product. If clothing or footwear becomes contaminated with product, completely decontaminate it before re-use, or discard it.

The information contained in this form is based on data from sources considered to be reliable but Irving Oil Limited does not guarantees the accuracy or completeness thereof. The information is provided as a service to the persons purchasing or using the material to which it refers and Irving Oil Limited expressly disclaims all liability for loss or damage including consequential loss or for injury to persons including death. The information shall not be reproduced, published or distributed in any manner without prior consent in writing of Irving Oil Limited

MATERIAL SAFETY DATA SHEET

Product Name: Regular Unleaded Gasoline (3392)

Engineering controls	Enclose processes. Use local exhaust ventilation to remove vapour at its site of generation. Handle laboratory samples in a fume hood. Use mechanical ventilation in confined spaces.
Handling procedures & equipment	Eliminate all sources of ignition. Ensure that ventilation systems are explosion-proof, non-sparking, and grounded. Use intrinsically-safe electrical systems. Ground and bond transfer containers. Keep containers closed. Have safety shower and eyewash in the work area. Never siphon gasoline by mouth.
Leak & spill Procedure	Keep unauthorized persons away. Eliminate all sources of ignition. Ventilate area. Stop leak if it can be done safely. Prevent entry into sewers, waterways, or confined spaces. Small spills: Contain with earth, sand, or non-flammable absorbent material. Shovel (non-sparking tools) into clean, dry, labelled containers and cover. Flush area with water. Large spills: Contact emergency services for advice.
Waste	Contact appropriate governmental agencies for approved disposal of material.
Storage	Cool, dry, well-ventilated area, out of direct sunlight. No ignition sources or incompatible materials. Containers should be grounded, vented and equipped with a flame arrester. Consider leak detection and alarm equipment for storage area.
Shipping	Load at normal temperature (up to 38°C) and pressure. Bond and ground containers for transfer.

SECTION 9 – PREPARATION DATE OF MSDS

Prepared by	Irving Oil Limited, Refining Division	**Phone**	(506) 202-3000
Revision date	July 26, 2005	**To re-order MSDS.**	(506) 202-2000

The information contained in this form is based on data from sources considered to be reliable but Irving Oil Limited does not guarantee the accuracy or completeness thereof. The information is provided as a service to the persons purchasing or using the material to which it refers and Irving Oil Limited expressly disclaims all liability for loss or damage including consequential loss or for injury to persons including death. The information shall not be reproduced, published or distributed in any manner without prior consent in writing of Irving Oil Limited

MATERIAL SAFETY DATA SHEET

Product Name: Ultra Low Sulphur Diesel (3094)

SECTION 1 – PRODUCT IDENTIFICATION AND USE

Product name	Ultra Low Sulphur Diesel	**PIN #, UN #**	1202
Chemical name	None	**TDG, DOT class**	Class 3
Common names and synonyms	API No. 2 fuel oil. Home heating oil No. 2. Number 2 burner oil.	**Packing group**	III
Product use	Fuel	**Shipping Name**	Diesel Fuel; Fuel Oil; Gas Oil; or Heating Oil, Light

WHMIS classification: Combustible liquid Class B Division 3; Toxic Class D Division 2 Subdivision B

Hazard codes

	NFPA		HMIS	
Health	1		Health	1
Flammability	2		Flammability	2
Reactivity	0		Reactivity	0

NFPA & HMIS Ratings: 0=Insignificant/No Hazard, 1=Slight Hazard, 2=Moderate Hazard, 3=High/Serious Hazard, 4=Extreme/Severe Hazard.

Supplier

Irving Oil Limited, Refining Division
Box 1260, Saint John
New Brunswick Canada E2L 4H6

Phone (506) 202-2000
Emergency (Chemtrec) 1-800-424-9300
Refinery (506) 202-3000

SECTION 2 – HAZARDOUS INGREDIENTS

Ingredients	CAS#	Wt (%)	ACGIH-TLVs (2004)	OSHA PELs (2004) (general industry)	NIOSH RELs (2004)	LD_{50} (rat, oral)	LC_{50} (rat, 4 hours)
Fuel oil	68476-30-2	100	100 mg/m³ TWA (vapour &	NAv for this product name or CAS#		>5 g/kg	~5g/m³
May contain:							
Benzene	71-43-2	Trace	0.5 ppm TWA 2.5 ppm STEL	1 ppm TWA 5 ppm STEL	0.1 ppm TWA 1.0 ppm STEL	930 mg/kg	3,200 ppm
Polycyclic aromatic hydrocarbons (PAHs)	Various	Up to 10	Various	Various	Various	Various	Various
which may include:							
Naphthalene	91-20-3	Trace	10 ppm TWA 15 ppm STEL	10 ppm TWA	10 ppm TWA 15 ppm STEL	490 mg/kg	>170 mg/m³
May also contain:							
Sulphur	7704-34-9	<0.0015	NAv	NAv	NAv	>8.4 mg/kg	NAv

Fuel oil is a complex mixture of hydrocarbons. Its exact composition depends on the source of the crude oil from which it was produced and the refining methods used. Fuel oil contains hundreds of individual organic chemicals. This section identifies only some of the well-known chemical constituents.

SECTION 3 – PHYSICAL DATA

Form	Slightly viscous, oily, liquid	**Vapour pressure**	2.12 to 26.4 mm Hg @ 21°C
Colour	Yellowish-brown	**Evaporation rate**	NAv
Odour	Kerosene-like	**Boiling point**	160 to 358°C (321 to 676°F)
Odour threshold	Not available	**Freezing point**	NAv
Specific gravity	0.830 to 0.879 @ 20°C	**pH**	NAp
Vapour density	NAv	**Coefficient of water/oil distribution**	3.3 to 7.06 (Log K_{ow})

SECTION 4 – FIRE AND EXPLOSION HAZARDS

Flammability ☒ Yes ☐ No **Conditions** Easily ignited by heat, sparks or flames.

Flash point	38 to 54°C (100 to 130°F) (cc)	**Auto ignition temperature**	257°C (494°F)
Lower flammable limit	0.6 to 1.3%	**Upper flammable limit**	8 to 7.5%

Explosion data: Sensitivity to: **Mechanical impact** Not expected to be sensitive **Static discharge** Vapour: yes

Means of extinction In general, do not extinguish fire unless flow can be stopped. Use carbon dioxide, dry chemical, or foam. Cool containers with flooding quantities of water until well after the fire is out.

Special precautions Vapour is heavier than air. It will spread along the ground & collect in low or confined areas (sewers, basements). Also travels to source of ignition and flash back. Containers may explode when heated.

Hazardous combustion products Carbon monoxide. Nitrogen oxides. PAHs and other aromatic hydrocarbons. H_2S and sulphur dioxide (SO_2) may be produced from minor amounts of sulphur in the product.

The information contained in this form is based on data from sources considered to be reliable but Irving Oil Limited does not guarantee the accuracy or completeness thereof. The information is provided as a service to the persons purchasing or using the material to which it refers and Irving Oil Limited expressly disclaims all liability for loss or damage including consequential loss or for injury to persons including death. The information shall not be reproduced, published or distributed in any manner without prior consent in writing of Irving Oil Limited

IRVING

MATERIAL SAFETY DATA SHEET

Product Name: Ultra Low Sulphur Diesel (3094)

SECTION 5 – REACTIVITY INFORMATION

Stability	Stable
Conditions to avoid	Sources of ignition. Static discharges. High temperatures.
Incompatible substances	Oxidizers such as peroxides, nitric acid, and perchlorates.
Hazardous decomposition products	Carbon monoxide, nitrogen oxides, and numerous aromatic hydrocarbons. H_2S and SO_2 may be produced by the minor amounts of sulfur in the product.

SECTION 6 – HEALTH HAZARD INFORMATION

Route of Entry

- ☐ **Eye**
- ☒ **Skin absorption** Fuel itself, as well as benzene & naphthalene
- ☒ **Inhalation**
- ☒ **Ingestion**

Hazardous Contact

- ☒ **Eye**
- ☒ **Skin contact**

Acute exposure

Coughing, headache, and giddiness following inhalation. Aspiration into the lungs can cause severe pneumonitis (serious lung irritation), with coughing, gagging, shortness of breath, chest pain, and/or pulmonary edema (swelling). Ingestion may produce nausea, vomiting, and cramping. Kidney effects and systemic edema have been reported after severe exposure.
Note: H_2S may offgas from the product in confined spaces, even thought the concentration of sulphur in the product is minor. H_2S is very toxic. At concentrations as low as 1 to 5 ppm, nausea and severe eye irritation may occur. Sense of smell may be impaired at about 20 ppm, with headache and respiratory tract lung irritation. At 250 to 500 ppm, potentially fatal pulmonary edema (fluid in the lungs) may occur. Dizziness, sudden (often fatal) collapse, unconsciousness, and death occur at higher concentrations. Note: Pulmonary edema may be delayed as long as 48 hours after exposure.

Chronic exposure

Kidney, gastrointestinal, blood, and skin disorders. Headache, nausea, vomiting. Fatigue, and severe nervous and respiratory system symptoms may follow survival of H_2S poisoning.

Carcinogenicity

Benzene and certain PAHs are known to be carcinogenic. Exposure to fuel oils during refining is considered "probably carcinogenic to humans".
IARC and NTP classify untreated and mildly treated mineral oils as known human carcinogens. ACGIH, EPA, NIOSH, and OSHA have not classified them.

Mutagenicity	Not known to be mutagenic
Sensitization	No
Irritancy	Skin and respiratory tract
Teratogenicity	Not available
Reproductive toxicity	Not available

Toxicologically synergistic products Other CNS depressants can be expected to produce additive or synergistic effects.

SECTION 7 – FIRST AID

Inhalation Move victim to fresh air Give artificial respiration if breathing has stopped and if a qualified AR administrator is available. Apply CPR if both pulse and breathing have stopped. Obtain medical attention immediately.

Ingestion Never give anything by mouth if the person is unconscious, rapidly losing consciousness, or convulsing. If the person is conscious, have them drink 8 to 10 ounces of water or milk to dilute the material in the stomach. Do not induce vomiting. If vomiting occurs spontaneously, have the person lean forward to avoid aspiration. Obtain medical attention immediately.

Eye If irritation occurs, flush eye with lukewarm, gently flowing fresh water for at least 10 minutes.

Skin Quickly and gently blot away excess chemical. Gently remove contaminated clothing and shoes under running water. Wash gently and thoroughly with water and non-abrasive soap. Obtain medical assistance.

SECTION 8 – PRECAUTIONARY MEASURES

Do not attempt rescue of an H_2S knockdown victim without the use of proper respiratory protective equipment.

Personal protective equipment	**Gloves**	Nitrile, Viton™, Polyvinylchloride, Tychem®BR/LV, or Tychem®TK preferred.
	Eye	Chemical safety goggle or face shield, as a good general safety practice.
	Respiratory	NIOSH-approved SCBA or air line respirator with escape cylinder.
	Clothing & footwear	Coveralls to prevent skin contact with product. If clothing or footwear becomes contaminated with product, completely decontaminate it before re-use, or discard it.

The information contained in this form is based on data from sources considered to be reliable but Irving Oil Limited does not guarantee the accuracy or completeness thereof. The information is provided as a service to the persons purchasing or using the material to which it refers and Irving Oil Limited expressly disclaims all liability for loss or damage including consequential loss or for injury to persons including death. The information shall not be reproduced, published or distributed in any manner without prior consent in writing of Irving Oil Limited

IRVING

MATERIAL SAFETY DATA SHEET

Product Name: Ultra Low Sulphur Diesel (3094)

Engineering controls	Enclose processes. Use local exhaust ventilation to remove vapour at its site of generation. Handle laboratory samples in a fume hood. Use mechanical ventilation in confined spaces.
Handling procedures & equipment	Avoid heating open containers of product so as to minimize vapour production and accumulation. Use non-sparking equipment, explosion-proof ventilation, and intrinsically safe electrical equipment. Ground handling equipment. Have clean emergency eyewash and shower readily available in the work area.
Leak & spill Procedure	Keep unauthorized persons away Eliminate all sources of ignition. Ventilate area. Stop leak if it can be done safely. Prevent entry into sewers, waterways, or confined spaces. Absorb or cover with dry earth, sand or other non-combustible material and use clean, non-sparking tools to transfer to container.
Waste disposal	Consult local authorities for advice.
Storage	May be stored at ambient temperatures. Containers should be vented and equipped with a flame arrester.
Shipping	Stable during transport. May be transported hot.

SECTION 9 – PREPARATION DATE OF MSDS

Prepared by	Irving Oil Limited, Refining Division	**Phone**	(506) 202-3000
Revision date	January 3, 2006	**To re-order MSDS, phone**	(506) 202-2000

The information contained in this form is based on data from sources considered to be reliable but Irving Oil Limited does not guarantee the accuracy or completeness thereof. The information is provided as a service to the persons purchasing or using the material to which it refers and Irving Oil Limited expressly disclaims all liability for loss or damage including consequential loss or for injury to persons including death. The information shall not be reproduced, published or distributed in any manner without prior consent in writing of Irving Oil Limited

MATERIAL SAFETY DATA SHEET

Product Name: Ultra Low Sulphur Diesel (3094)

SECTION 1 – PRODUCT IDENTIFICATION AND USE

Product name	Ultra Low Sulphur Diesel	**PIN #, UN #**	1202
Chemical name	None	**TDG, DOT class**	Class 3
Common names and synonyms	API No. 2 fuel oil. Home heating oil No. 2. Number 2 burner oil.	**Packing group**	III
Product use	Fuel	**Shipping Name**	Diesel Fuel; Fuel Oil; Gas Oil; or Heating Oil, Light

WHMIS classification Combustible liquid Class B Division 3
Toxic Class D Division 2 Subdivision B

Hazard codes

NFPA	Health	1	**HMIS**	Health	1
	Flammability	2		Flammability	2
	Reactivity	0		Reactivity	0

NFPA & HMIS Ratings: 0=Insignificant/No Hazard, 1=Slight Hazard, 2=Moderate Hazard, 3=High/Serious Hazard, 4=Extreme/Severe Hazard.

Supplier	Irving Oil Limited, Refining Division Box 1250, Saint John New Brunswick Canada E2L 4H6	**Phone** **Emergency (Chemtrec)** **Refinery**	(506) 202-2000 1-800-424-9300 (506) 202-3000

SECTION 2 – HAZARDOUS INGREDIENTS

Ingredients	CAS#	Wt (%)	ACGIH-TLVs (2004)	OSHA PELs (2004) (general industry)	NIOSH RELs (2004)	LD_{50} (rat, oral)	LC_{50} (rat, 4 hours)
Fuel oil	68476-30-2	100	100 mg/m³ TWA (vapour &	NAv for this product name or CAS#		>5 g/kg	~5g/m³
May contain:							
Benzene	71-43-2	Trace	0.5 ppm TWA 2.5 ppm STEL	1 ppm TWA 5 ppm STEL	0.1 ppm TWA 1.0 ppm STEL	930 mg/kg	3,200 ppm
Polycyclic aromatic hydrocarbons (PAHs)	Various	Up to 10	Various	Various	Various	Various	Various
which may include:							
Naphthalene	91-20-3	Trace	10 ppm TWA 15 ppm STEL	10 ppm TWA	10 ppm TWA 15 ppm STEL	490 mg/kg	>170 mg/m³
May also contain:							
Sulphur	7704-34-9	<0.0015	NAv	NAv	NAv	>8.4 mg/kg	NAv

Fuel oil is a complex mixture of hydrocarbons. Its exact composition depends on the source of the crude oil from which it was produced and the refining methods used. Fuel oil contains hundreds of individual organic chemicals. This section identifies only some of the well-known chemical constituents.

SECTION 3 – PHYSICAL DATA

Form	Slightly viscous, oily, liquid	**Vapour pressure**	2.12 to 26.4 mm Hg @ 21°C
Colour	Yellowish-brown	**Evaporation rate**	NAv
Odour	Kerosene-like	**Boiling point**	160 to 358°C (321 to 676°F)
Odour threshold	Not available	**Freezing point**	NAv
Specific gravity	0.830 to 0.879 @ 20°C	**pH**	NAp
Vapour density	NAv	**Coefficient of water/oil distribution**	3.3 to 7.06 (Log K_{ow})

SECTION 4 – FIRE AND EXPLOSION HAZARDS

Flammability ☒ Yes ☐ No **Conditions** Easily ignited by heat, sparks or flames.

Flash point	38 to 54°C (100 to 130°F) (cc)	**Auto ignition temperature**	257°C (494°F)
Lower flammable limit	0.6 to 1.3%	**Upper flammable limit**	6 to 7.5%

Explosion data: Sensitivity to: **Mechanical impact** Not expected to be sensitive **Static discharge** Vapour: yes

Means of extinction In general, do not extinguish fire unless flow can be stopped. Use carbon dioxide, dry chemical, or foam. Cool containers with flooding quantities of water until well after the fire is out.

Special precautions Vapour is heavier than air. It will spread along the ground & collect in low or confined areas (sewers, basements). Also travels to source of ignition and flash back. Containers may explode when heated.

Hazardous combustion products Carbon monoxide. Nitrogen oxides. PAHs and other aromatic hydrocarbons. H_2S and sulphur dioxide (SO_2) may be produced from minor amounts of sulphur in the product.

The information contained in this form is based on data from sources considered to be reliable but Irving Oil Limited does not guarantee the accuracy or completeness thereof. The information is provided as a service to the persons purchasing or using the material to which it refers and Irving Oil Limited expressly disclaims all liability for loss or damage including consequential loss or for injury to persons including death. The information shall not be reproduced, published or distributed in any manner without prior consent in writing of Irving Oil Limited

IRVING

MATERIAL SAFETY DATA SHEET

Product Name: Ultra Low Sulphur Diesel (3094)

SECTION 5 – REACTIVITY INFORMATION

Stability	Stable
Conditions to avoid	Sources of ignition. Static discharges. High temperatures.
Incompatible substances	Oxidizers such as peroxides, nitric acid, and perchlorates.
Hazardous decomposition products	Carbon monoxide, nitrogen oxides, and numerous aromatic hydrocarbons. H_2S and SO_2 may be produced by the minor amounts of sulfur in the product.

SECTION 6 – HEALTH HAZARD INFORMATION

Route of Entry

- ☐ **Eye**
- ☒ **Skin absorption** Fuel itself, as well as benzene & naphthalene
- ☒ **Inhalation**
- ☒ **Ingestion**

Hazardous Contact

- ☒ **Eye**
- ☒ **Skin contact**

Acute exposure

Coughing, headache, and giddiness following inhalation. Aspiration into the lungs can cause severe pneumonitis (serious lung irritation), with coughing, gagging, shortness of breath, chest pain, and/or pulmonary edema (swelling). Ingestion may produce nausea, vomiting, and cramping. Kidney effects and systemic edema have been reported after severe exposure.
Note: H_2S may offgas from the product in confined spaces, even thought the concentration of sulphur in the product is minor. H_2S is very toxic. At concentrations as low as 1 to 5 ppm, nausea and severe eye irritation may occur. Sense of smell may be impaired at about 20 ppm, with headache and respiratory tract lung irritation. At 250 to 500 ppm, potentially fatal pulmonary edema (fluid in the lungs) may occur. Dizziness, sudden (often fatal) collapse, unconsciousness, and death occur at higher concentrations. Note: Pulmonary edema may be delayed as long as 48 hours after exposure.

Chronic exposure

Kidney, gastrointestinal, blood, and skin disorders. Headache, nausea, vomiting. Fatigue, and severe nervous and respiratory system symptoms may follow survival of H_2S poisoning.

Carcinogenicity

Benzene and certain PAHs are known to be carcinogenic. Exposure to fuel oils during refining is considered "probably carcinogenic to humans".
IARC and NTP classify untreated and mildly treated mineral oils as known human carcinogens. ACGIH, EPA, NIOSH, and OSHA have not classified them.

Mutagenicity	Not known to be mutagenic
Sensitization	No
Irritancy	Skin and respiratory tract
Teratogenicity	Not available
Reproductive toxicity	Not available

Toxicologically synergistic products Other CNS depressants can be expected to produce additive or synergistic effects.

SECTION 7 – FIRST AID

Inhalation Move victim to fresh air Give artificial respiration if breathing has stopped and if a qualified AR administrator is available. Apply CPR if both pulse and breathing have stopped. Obtain medical attention immediately.

Ingestion Never give anything by mouth if the person is unconscious, rapidly losing consciousness, or convulsing. If the person is conscious, have them drink 8 to 10 ounces of water or milk to dilute the material in the stomach. Do **not** induce vomiting. If vomiting occurs spontaneously, have the person lean forward to avoid aspiration. Obtain medical attention immediately.

Eye If irritation occurs, flush eye with lukewarm, gently flowing fresh water for at least 10 minutes.

Skin Quickly and gently blot away excess chemical. Gently remove contaminated clothing and shoes under running water. Wash gently and thoroughly with water and non-abrasive soap. Obtain medical assistance.

SECTION 8 – PRECAUTIONARY MEASURES

Do not attempt rescue of an H_2S knockdown victim without the use of proper respiratory protective equipment.

Personal protective equipment	**Gloves**	Nitrile, Viton™, Polyvinylchloride, Tychem®BR/LV, or Tychem®TK preferred.
	Eye	Chemical safety goggle or face shield, as a good general safety practice.
	Respiratory	NIOSH-approved SCBA or air line respirator with escape cylinder.
	Clothing & footwear	Coveralls to prevent skin contact with product. If clothing or footwear becomes contaminated with product, completely decontaminate it before re-use, or discard it.

The information contained in this form is based on data from sources considered to be reliable but Irving Oil Limited does not guarantee the accuracy or completeness thereof. The information is provided as a service to the persons purchasing or using the material to which it refers and Irving Oil Limited expressly disclaims all liability for loss or damage including consequential loss or for injury to persons including death. The information shall not be reproduced, published or distributed in any manner without prior consent in writing of Irving Oil Limited

IRVING

MATERIAL SAFETY DATA SHEET

Product Name: Ultra Low Sulphur Diesel (3094)

Engineering controls	Enclose processes. Use local exhaust ventilation to remove vapour at its site of generation. Handle laboratory samples in a fume hood. Use mechanical ventilation in confined spaces.
Handling procedures & equipment	Avoid heating open containers of product so as to minimize vapour production and accumulation. Use non-sparking equipment, explosion-proof ventilation, and intrinsically safe electrical equipment. Ground handling equipment. Have clean emergency eyewash and shower readily available in the work area.
Leak & spill Procedure	Keep unauthorized persons away Eliminate all sources of ignition. Ventilate area. Stop leak if it can be done safely. Prevent entry into sewers, waterways, or confined spaces. Absorb or cover with dry earth, sand or other non-combustible material and use clean, non-sparking tools to transfer to container.
Waste disposal	Consult local authorities for advice.
Storage	May be stored at ambient temperatures. Containers should be vented and equipped with a flame arrester.
Shipping	Stable during transport. May be transported hot.

SECTION 9 – PREPARATION DATE OF MSDS

Prepared by	Irving Oil Limited, Refining Division	**Phone**	(506) 202-3000
Revision date	January 3, 2006	**To re-order MSDS, phone**	(506) 202-2000

The information contained in this form is based on data from sources considered to be reliable but Irving Oil Limited does not guarantee the accuracy or completeness thereof. The information is provided as a service to the persons purchasing or using the material to which it refers and Irving Oil Limited expressly disclaims all liability for loss or damage including consequential loss or for injury to persons including death. The information shall not be reproduced, published or distributed in any manner without prior consent in writing of Irving Oil Limited

AMERICAN ROCK SALT
Mined with pride in the U.S.A.

MATERIAL SAFETY DATA SHEET

I. PRODUCT INFORMATION

Trade name/Synonyms:	Sodium Chloride, Salt, Halite
Chemical Name:	Sodium Chloride
CAS Number:	7647-14-5
Chemical Family:	Inorganic Salt (Alkali Metal-Halogen)
Chemical Formula:	NaCl

This material is in compliance with the Toxic Substance Control Act.

II. SUMMARY OF HAZARDS

Caution! May cause irritation to the eyes, skin and respiratory tract. In case of contact, flush eyes with water and wash skin with soap and water. If inhaled and breathing becomes difficult, remove to fresh air. If irritation persists, contact a physician.

III. CHEMICAL AND PHYSICAL PROPERTIES

The pH level corresponds to 100 grams in 1 liter H_2O @ 68° F.

Boiling Point:	257.5° F	Vapor Pressure:	2.4 mm @ 746.9° C
Melting Point:	Not Applicable	Vapor Density:	Not Applicable

P.O. Box 190 | Mt. Morris, NY 14510
Phone (888) 762-7258 - Customer Service Dept.

Sol. In Water:	317 g/l @ 60° F	Specific Gravity:	2.165 (H_2O = 1)
pH:	Not Applicable	Evaporated Rate:	Not Applicable
Appearance/Odor:		Solid White or off-white material, no odor.	

IV. HEALTH HAZARD DATE & FIRST AID PROCEDURES

Toxicity Data

Chemical Name	LD50	LC50
Sodium Chloride	3000 mg/kg, rat, oral	Not Established

IV. HEALTH HAZARD DATE & FIRST AID PROCEDURES (con't)

Eye Contact:	May cause eye irritation. In case of contact, flush eyes with water. physician if irritation persists.
Skin Contract:	May cause irritation. In case of contact, wash skin with soap and water. Call physician if irritation persists.
Skin Absorption:	Not expected to be absorbed through skin. In case of contact, flush skin with soap and water.
Inhalation:	May cause mild irritation to respiratory tract. If breathing becomes difficult, remove to fresh air. Contact physician if irritation persists.
Ingestion:	Ingestion of large amount (more than 0.1 pounds) may cause vomiting.
Chronic Effect Of Over Exposure:	No chronic local or systemic toxicity.

V. EXPOSURE CONTROL MEASURES

Eye Protection:	Desirable but not required.
Protective Gloves:	Desirable but not required.

5852437676 ARSCO Marketing American Rock Salt Company

Respiratory Protection:	Respirator unnecessary, but may be used for comfort.
Other Protection:	None
Ventilation:	Not necessary (dust collector may be used in confined spaces).
Personal Work Practices:	Establish good personal hygiene and work practices. Always wash hands and face before eating, drinking or smoking.

VI. FIRE and EXPLOSION HAZARD DATA

Flash Point:	Not combustible.	
Flammability Limits:	Lower: None	Upper: None
Fire Fighting Instruct:	Not combustible	
Fire & Explosion	None	

VII. REACTIVITY DATA

Stability:	Stable at normal temperatures and conditions of storage.
Incompatibility:	Chemical reactions occur when this product is involved with strong acids such as sulfuric or nitric.
Hazardous Products Of Decomposition's:	Hydrochloric Acid.
Hazardous Polymerization:	Will not undergo hazardous polymerization.

VIII. ENVIRONMENTAL & DISPOSAL INFORMATION

General:	No special hazards connected with leaks or spills.

5852437/676 ARSCO Marketing American Rock Salt Company 11:13:28 a.m. 10-19-2006 3/4

Action to take For spills/leaks:	Sweep up and flush with water.
Disposal Methods:	Dry land fill or dissolve in sufficient amounts or water to meet existing water quality standards

IX. PRECAUTIONS FOR SAFE HANDLING, STORAGE and USE

Store in dry area with <75% relative humidity to avoid caking.

X. SHIPPING INFORMATION

Not regulated for transportation purposes.

All statements, technical information and recommendations contained herein are, to the best of our knowledge, reliable and accurate, however, no warranty, either express or implied, is made with respect thereto, nor will any liability be assumed for damages resultant from the use of the material described.

It is the responsibility of the user to comply with all applicable federal, state and local laws and regulations. It is also the responsibility of the user to maintain a safe workplace. The user should consider the health hazards and safety information provided herein as a guide and should take the necessary steps to instruct employees and to develop work practice procedures to ensure a safe work environment.

This information is not intended as a license to operate under, or a recommendation to practice or infringe upon any patent of the Company or others covering any process, composition of matter of use.

P.O. Box 190 | Mt. Morris, NY 14510
Phone (888) 762-7258 - Customer Service Dept.

RECEIVED SEP 19 2006

HESS

MATERIAL SAFETY DATA SHEET

No. 2 Fuel Oil **MSDS No. 0088**

EMERGENCY OVERVIEW

CAUTION!

OSHA/NFPA COMBUSTIBLE LIQUID - SLIGHT TO MODERATE IRRITANT - EFFECTS CENTRAL NERVOUS SYSTEM - HARMFUL OR FATAL IF SWALLOWED

Moderate fire hazard. Avoid breathing vapors or mists. May cause dizziness and drowsiness. May cause moderate eye irritation and skin irritation. Long-term, repeated exposure may cause skin cancer.

If ingested, do NOT induce vomiting, as this may cause chemical pneumonia (fluid in the lungs).



NFPA 704 (Section 16)

1. CHEMICAL PRODUCT and COMPANY INFORMATION

Hess Corporation
1 Hess Plaza
Woodbridge, NJ 07095-0961

EMERGENCY TELEPHONE NUMBER (24 hrs): **CHEMTREC (800) 424-9300**
COMPANY CONTACT (business hours): Corporate Safety (732) 750-6000
MSDS Internet Website: www.hess.com
(See Environment, Health, Safety & Social Responsibility)

SYNONYMS: #2 Heating Oil; 2 Oil; Off-road Diesel Fuel

See Section 16 for abbreviations and acronyms.

2. COMPOSITION and INFORMATION ON INGREDIENTS

INGREDIENT NAME (CAS No.)	CONCENTRATION PERCENT BY WEIGHT
#2 Fuel Oil (68476-30-2)	100
Naphthalene (91-20-3)	Typically 0.1

A complex combination of hydrocarbons with carbon numbers in the range C9 and higher produced from the distillation of petroleum crude oil.

3. HAZARDS IDENTIFICATION

EYES
Contact with eyes may cause mild irritation.

SKIN
Practically non-toxic if absorbed following acute (single) exposure. May cause skin irritation with prolonged or repeated contact. Liquid may be absorbed through the skin in toxic amounts if large areas of skin are repeatedly exposed.

INGESTION
The major health threat of ingestion occurs from the danger of aspiration (breathing) of liquid drops into the lungs, particularly from vomiting. Aspiration may result in chemical pneumonia (fluid in the lungs), severe lung damage, respiratory failure and even death.

Ingestion may cause gastrointestinal disturbances, including irritation, nausea, vomiting and diarrhea, and central nervous system (brain) effects similar to alcohol intoxication. In severe cases, tremors, convulsions, loss of consciousness, coma, respiratory arrest, and death may occur.

INHALATION
Excessive exposure may cause irritations to the nose, throat, lungs and respiratory tract. Central nervous system (brain) effects may include headache, dizziness, loss of balance and coordination, unconsciousness, coma, respiratory failure, and death.

WARNING: the burning of any hydrocarbon as a fuel in an area without adequate ventilation may result in hazardous levels of combustion products, including carbon monoxide, and inadequate oxygen levels, which may cause unconsciousness, suffocation, and death.

CHRONIC EFFECTS and CARCINOGENICITY
Similar products have produced skin cancer and systemic toxicity in laboratory animals following repeated applications. The significance of these results to human exposures has not been determined - see Section 11 Toxicological Information.

MEDICAL CONDITIONS AGGRAVATED BY EXPOSURE
Irritation from skin exposure may aggravate existing open wounds, skin disorders, and dermatitis (rash).

4. FIRST AID MEASURES

EYES
In case of contact with eyes, immediately flush with clean, low-pressure water for at least 15 min. Hold eyelids open to ensure adequate flushing. Seek medical attention.

SKIN
Remove contaminated clothing. Wash contaminated areas thoroughly with soap and water or with waterless hand cleanser. Obtain medical attention if irritation or redness develops.

INGESTION
DO NOT INDUCE VOMITING. Do not give liquids. Obtain immediate medical attention. If spontaneous vomiting occurs, lean victim forward to reduce the risk of aspiration. Monitor for breathing difficulties. Small amounts of material which enter the mouth should be rinsed out until the taste is dissipated.

INHALATION
Remove person to fresh air. If person is not breathing, provide artificial respiration. If necessary, provide additional oxygen once breathing is restored if trained to do so. Seek medical attention immediately.

5. FIRE FIGHTING MEASURES

FLAMMABLE PROPERTIES:

FLASH POINT:	100 °F (38 °C) minimum PMCC
AUTOIGNITION POINT:	494 °F (257 °C)
LOWER EXPLOSIVE LIMIT (%):	0.6
UPPER EXPLOSIVE LIMIT (%):	7.5

FIRE AND EXPLOSION HAZARDS
OSHA and NFPA Class 2 COMBUSTIBLE LIQUID (see Section 14 for transportation classification). Vapors may be ignited rapidly when exposed to heat, spark, open flame or other source of ignition. When mixed with air and exposed to an ignition source, flammable vapors can burn in the open or explode in confined spaces. Being heavier than air, vapors may travel long distances to an ignition source and flash back. Runoff to sewer may cause fire or explosion hazard.

EXTINGUISHING MEDIA

SMALL FIRES: Any extinguisher suitable for Class B fires, dry chemical, CO2, water spray, fire fighting foam, or Halon.

LARGE FIRES: Water spray, fog or fire fighting foam. Water may be ineffective for fighting the fire, but may be used to cool fire-exposed containers.

FIRE FIGHTING INSTRUCTIONS

Small fires in the incipient (beginning) stage may typically be extinguished using handheld portable fire extinguishers and other fire fighting equipment.

Firefighting activities that may result in potential exposure to high heat, smoke or toxic by-products of combustion should require NIOSH/MSHA- approved pressure-demand self-contained breathing apparatus with full facepiece and full protective clothing.

Isolate area around container involved in fire. Cool tanks, shells, and containers exposed to fire and excessive heat with water. For massive fires the use of unmanned hose holders or monitor nozzles may be advantageous to further minimize personnel exposure. Major fires may require withdrawal, allowing the tank to burn. Large storage tank fires typically require specially trained personnel and equipment to extinguish the fire, often including the need for properly applied fire fighting foam.

See Section 16 for the NFPA 704 Hazard Rating.

6. ACCIDENTAL RELEASE MEASURES

ACTIVATE FACILITY'S SPILL CONTINGENCY OR EMERGENCY RESPONSE PLAN.

Evacuate nonessential personnel and remove or secure all ignition sources. Consider wind direction; stay upwind and uphill, if possible. Evaluate the direction of product travel, diking, sewers, etc. to confirm spill areas. Spills may infiltrate subsurface soil and groundwater; professional assistance may be necessary to determine the extent of subsurface impact.

Carefully contain and stop the source of the spill, if safe to do so. Protect bodies of water by diking, absorbents, or absorbent boom, if possible. Do not flush down sewer or drainage systems, unless system is designed and permitted to handle such material. The use of fire fighting foam may be useful in certain situations to reduce vapors. The proper use of water spray may effectively disperse product vapors or the liquid itself, preventing contact with ignition sources or areas/equipment that require protection.

Take up with sand or other oil absorbing materials. Carefully shovel, scoop or sweep up into a waste container for reclamation or disposal. Response and clean-up crews must be properly trained and must utilize proper protective equipment (see Section 8).

7. HANDLING and STORAGE

HANDLING PRECAUTIONS

Handle as a combustible liquid. Keep away from heat, sparks, excessive temperatures and open flame! No smoking or open flame in storage, use or handling areas. Bond and ground containers during product transfer to reduce the possibility of static-initiated fire or explosion.

Special slow load procedures for "switch loading" must be followed to avoid the static ignition hazard that can exist when this product is loaded into tanks previously containing low flash point products (such as gasoline) - see API Publication 2003, "Protection Against Ignitions Arising Out Of Static, Lightning and Stray Currents."

STORAGE PRECAUTIONS
Keep containers closed and clearly labeled. Use approved vented storage containers. Empty product containers or vessels may contain explosive vapors. Do not pressurize, cut, heat, weld or expose such containers to sources of ignition.

Store in a well-ventilated area. This storage area should comply with NFPA 30 "Flammable and Combustible Liquid Code". Avoid storage near incompatible materials. The cleaning of tanks previously containing this product should follow API Recommended Practice (RP) 2013 "Cleaning Mobile Tanks In Flammable and Combustible Liquid Service" and API RP 2015 "Cleaning Petroleum Storage Tanks."

WORK/HYGIENIC PRACTICES
Emergency eye wash capability should be available in the near proximity to operations presenting a potential splash exposure. Use good personal hygiene practices. Avoid repeated and/or prolonged skin exposure. Wash hands before eating, drinking, smoking, or using toilet facilities. Do not use as a cleaning solvent or harsh abrasive skin cleaners for washing this product from exposed skin areas. Waterless hand cleaners are effective. Promptly remove contaminated clothing and launder before reuse. Use care when laundering to prevent the formation of flammable vapors which could ignite via washer or dryer. Consider the need to discard contaminated leather shoes and gloves.

8. EXPOSURE CONTROLS and PERSONAL PROTECTION

EXPOSURE LIMITS

Components (CAS No.)	Source	Exposure Limits TWA/STEL	Note
#2 Fuel Oil (68476-30-2)	OSHA	5 mg/m^3 (as mineral oil mist) TWA	
	ACGIH	0.2 mg/m^3 (as mineral oil) TWA	A2, skin
Naphthalene (91-20-3)	OSHA	10 ppm TWA	
	ACGIH	10 ppm TWA / 15 ppm STEL	A4, Skin

ENGINEERING CONTROLS
Use adequate ventilation to keep vapor concentrations of this product below occupational exposure and flammability limits, particularly in confined spaces.

EYE/FACE PROTECTION
Safety glasses or goggles are recommended where there is a possibility of splashing or spraying.

SKIN PROTECTION
Gloves constructed of nitrile, neoprene, or PVC are recommended. Chemical protective clothing such as of E.I. DuPont TyChem®, Saranex® or equivalent recommended based on degree of exposure. Note: The resistance of specific material may vary from product to product as well as with degree of exposure. Consult manufacturer specifications for further information.

RESPIRATORY PROTECTION
A NIOSH/MSHA-approved air-purifying respirator with organic vapor cartridges or canister may be permissible under certain circumstances where airborne concentrations are or may be expected to exceed exposure limits or for odor or irritation. Protection provided by air-purifying respirators is limited. Refer to OSHA 29 CFR 1910.134, NIOSH Respirator Decision Logic, and the manufacturer for additional guidance on respiratory protection selection.

Use a positive pressure, air-supplied respirator if there is a potential for uncontrolled release, exposure levels are not known, in oxygen-deficient atmospheres, or any other circumstance where an air-purifying respirator may not provide adequate protection.

MATERIAL SAFETY DATA SHEET

No. 2 Fuel Oil **MSDS No. 0088**

9. PHYSICAL and CHEMICAL PROPERTIES

APPEARANCE
Red or reddish/orange colored (dyed) liquid

ODOR
Mild, petroleum distillate odor

BASIC PHYSICAL PROPERTIES

BOILING RANGE:	340 to 700 °F (171 to 371 °C)
VAPOR PRESSURE:	0.009 psia @ 70 °F (21 °C)
VAPOR DENSITY (air = 1):	> 1.0
SPECIFIC GRAVITY (H_2O = 1):	AP 0.87
PERCENT VOLATILES:	100 %
EVAPORATION RATE:	Slow; varies with conditions
SOLUBILITY (H_2O):	Negligible

10. STABILITY and REACTIVITY

STABILITY: Stable. Hazardous polymerization will not occur

CONDITIONS TO AVOID and INCOMPATIBLE MATERIALS
Avoid high temperatures, open flames, sparks, welding, smoking and other ignition sources. Keep away from strong oxidizers; Viton ®; Fluorel ®

HAZARDOUS DECOMPOSITION PRODUCTS
Carbon monoxide, carbon dioxide and non-combusted hydrocarbons (smoke).

11. TOXICOLOGICAL PROPERTIES

ACUTE TOXICITY
Acute Oral LD50 (rat): 14.5 ml/kg
Acute Dermal LD50 (rabbit): > 5 ml/kg
Guinea Pig Sensitization: negative
Primary dermal irritation: moderately irritating (Draize mean irritation score - 3.98 rabbits)
Draize eye irritation: mildly irritating (Draize score, 48 hours, unwashed - 2.0 rabbits)

CHRONIC EFFECTS AND CARCINOGENICITY
Carcinogenic: IARC: NO NTP: NO OSHA: NO ACGIH: A2
Dermal carcinogenicity: positive - mice

Studies have shown that similar products produce skin tumors in laboratory animals following repeated applications without washing or removal. The significance of this finding to human exposure has not been determined. Other studies with active skin carcinogens have shown that washing the animal's skin with soap and water between applications reduced tumor formation.

This product is similar to Diesel Fuel. IARC classifies whole diesel fuel exhaust particulates as probably carcinogenic to humans (Group 2A) and NIOSH regards it as a potential cause of occupational lung cancer based on animal studies and limited evidence in humans.

MUTAGENICITY (genetic effects)
Material of similar composition has been positive in a mutagenicity study.

12. ECOLOGICAL INFORMATION

Keep out of sewers, drainage areas and waterways. Report spills and releases, as applicable, under Federal and State regulations.

HESS

MATERIAL SAFETY DATA SHEET

No. 2 Fuel Oil **MSDS No. 0088**

13. DISPOSAL CONSIDERATIONS

Consult federal, state and local waste regulations to determine appropriate disposal options.

14. TRANSPORTATION INFORMATION

PROPER SHIPPING NAME:	FUEL OIL, NO. 2
HAZARD CLASS & PACKING GROUP:	3, PG III
DOT IDENTIFICATION NUMBER:	NA 1993
DOT SHIPPING LABEL:	FLAMMABLE LIQUID

Placard:



May be reclassified for transportation as a COMBUSTIBLE LIQUID under conditions of DOT 49 CFR 173.120(b)(2).

15. REGULATORY INFORMATION

U.S. FEDERAL, STATE, and LOCAL REGULATORY INFORMATION

This product and its constituents listed herein are on the EPA TSCA Inventory. Any spill or uncontrolled release of this product, including any substantial threat of release, may be subject to federal, state and/or local reporting requirements. This product and/or its constituents may also be subject to other regulations at the state and/or local level. Consult those regulations applicable to your facility/operation.

CLEAN WATER ACT (OIL SPILLS)

Any spill or release of this product to "navigable waters" (essentially any surface water, including certain wetlands) or adjoining shorelines sufficient to cause a visible sheen or deposit of a sludge or emulsion must be reported immediately to the National Response Center (1-800-424-8802) as required by U.S. Federal Law. Also contact appropriate state and local regulatory agencies as required.

CERCLA SECTION 103 and SARA SECTION 304 (RELEASE TO THE ENVIRONMENT)

The CERCLA definition of hazardous substances contains a "petroleum exclusion" clause which exempts crude oil, refined, and unrefined petroleum products and any indigenous components of such. However, other federal reporting requirements (e.g., SARA Section 304 as well as the Clean Water Act if the spill occurs on navigable waters) may still apply.

SARA SECTION 311/312 - HAZARD CLASSES

ACUTE HEALTH	CHRONIC HEALTH	FIRE	SUDDEN RELEASE OF PRESSURE	REACTIVE
X	X	X	--	--

SARA SECTION 313 - SUPPLIER NOTIFICATION

This product may contain listed chemicals below the *de minimis* levels which therefore are not subject to the supplier notification requirements of Section 313 of the Emergency Planning and Community Right-To-Know Act (EPCRA) of 1986 and of 40 CFR 372. If you may be required to report releases of chemicals listed in 40 CFR 372.28, you may contact Hess Corporate Safety if you require additional information regarding this product.

CALIFORNIA PROPOSITON 65 LIST OF CHEMICALS

This product contains the following chemicals that are included on the Proposition 65 "List of Chemicals" required by the California Safe Drinking Water and Toxic Enforcement Act of 1986:

INGREDIENT NAME (CAS NUMBER)	Date Listed
Residual Fuel Oil (no CAS Number listed)	10/01/1990

CANADIAN REGULATORY INFORMATION (WHMIS)

HESS

MATERIAL SAFETY DATA SHEET

No. 2 Fuel Oil **MSDS No. 0088**

Class B, Division 3(Combustible Liquid); Class D, Division 2, Subdivision B (Toxic by other means)

NFPA® HAZARD RATING

HEALTH:	0
FIRE:	2
REACTIVITY:	0

Refer to NFPA 704 "Identification of the Fire Hazards of Materials" for further information

HMIS® HAZARD RATING

HEALTH:	1 *	Slight
FIRE:	2	Moderate
PHYSICAL:	0	Negligible
		* Chronic

SUPERSEDES MSDS DATED: 05/24/02

ABBREVIATIONS:

AP = Approximately < = Less than > = Greater than
N/A = Not Applicable N/D = Not Determined ppm = parts per million

ACRONYMS:

ACGIH	American Conference of Governmental Industrial Hygienists
AIHA	American Industrial Hygiene Association
ANSI	American National Standards Institute (212) 642-4900
API	American Petroleum Institute (202) 682-8000
CERCLA	Comprehensive Emergency Response, Compensation, and Liability Act
DOT	U.S. Department of Transportation [General info: (800) 467-4922]
EPA	U.S. Environmental Protection Agency
HMIS	Hazardous Materials Information System
IARC	International Agency For Research On Cancer
MSHA	Mine Safety and Health Administration
NFPA	National Fire Protection Association (617) 770-3000
NIOSH	National Institute of Occupational Safety and Health
NOIC	Notice of Intended Change (proposed change to ACGIH TLV)
NTP	National Toxicology Program
OPA	Oil Pollution Act of 1990
OSHA	U.S. Occupational Safety & Health Administration
PEL	Permissible Exposure Limit (OSHA)
RCRA	Resource Conservation and Recovery Act
REL	Recommended Exposure Limit (NIOSH)
SARA	Superfund Amendments and Reauthorization Act of 1986 Title III
SCBA	Self-Contained Breathing Apparatus
SPCC	Spill Prevention, Control, and Countermeasures
STEL	Short-Term Exposure Limit (generally 15 minutes)
TLV	Threshold Limit Value (ACGIH)
TSCA	Toxic Substances Control Act
TWA	Time Weighted Average (8 hr.)
WEEL	Workplace Environmental Exposure Level (AIHA)
WHMIS	Canadian Workplace Hazardous Materials Information System

DISCLAIMER OF EXPRESSED AND IMPLIED WARRANTIES

Information presented herein has been compiled from sources considered to be dependable, and is accurate and reliable to the best of our knowledge and belief, but is not guaranteed to be so. Since conditions of use are beyond our control, we make no warranties, expressed or implied, except those that may be contained in our written contract of sale or acknowledgment.

Vendor assumes no responsibility for injury to vendee or third persons proximately caused by the material if reasonable safety procedures are not adhered to as stipulated in the data sheet. Additionally, vendor assumes no responsibility for injury to vendee or third persons proximately caused by abnormal use of the material, even if reasonable safety procedures are followed. Furthermore, vendee assumes the risk in their use of the material.

HARTFORD FIRE DEPARTMENT—FIRE PREVENTION BUREAU

BUILDING RECORD

Bldg C

Street and No. 233 MAXIM RD Owner STATE OF CONN

Occupant DEPT OF TRANSPORTATION, BUREAU OF AERONAUTICS

Occupied as ADMINISTRATION BLDG

Hydrants: nearest, in feet 1- 75' No. within 500 ft. 2 Nearest fire box 3715 (ON BLDG)

No. stories 2 Height 30 Area 44X60 Exposures NONE

Construction: Walls BRICK Floors CONCRETE Roof TAR-GRAVEL

Access to roof LADDER (SO ROOM) Skylights NONE Pent House NONE

Can floors or roofs be reached from adjacent buildings NO

Parapet walls and height above roof YES 1' Partition walls NONE

Vertical openings: Stairways YES Light wells NONE Other NONE

Elevators and elevator shafts: No. NONE Location NONE Open or enclosed NONE

Fire walls NONE Openings: Protected NONE Unprotected NONE

Fire doors YES Automatic NO Selfclosing NO

Exposure protection: Shutters NONE Wired glass windows NONE Outside sprinklers NONE

Entrance to cellar: Interior YES Exterior YES Hatchways RAMP

Location of shut-offs: Gas NONE Electricity REAR BLDG Water CELLAR - NO VALVE

Refrigeration NONE Type NONE Air Conditioning NONE

Maximum number of occupants 28 Employees 28 Patrons NONE Tenements NONE

Exits: No. 2 Location FRONT REAR

Describe: Interior BRICK-CONCRETE Exterior BRICK Fire escapes NONE

FORM 1FP
FIRE
CD295

Access to NONE Distance of travel 40' Unobstructed YES

Doors: Open outward, where required YES Width 3' Panic hardware NO

Exit signs NONE Illuminated NONE Exterior lighting YES

Heating: Coal, oil or gas OIL Stove, furnace or boiler FURNACE Fuel storage 1000 gal underground

Flammable liquids: Kind none Quantity none How and where stored NONE

Permit NONE

Gases, chemicals, acids, etc. NONE How and where stored NONE

Ordinary combustibles: Waste paper, rags, etc. NONE Stocks of NONE

Fire extinguishers: Type YES DRY CHEMICAL CO2 Distribution RED WATER throughout BLDG

Automatic Sprinklers: NONE Partial or complete NONE Wet, dry, other NONE

Shut-offs, main and sectional NONE

Location of drain valves NONE Extra heads NONE Alarm system NONE

Location of Fire Dept. connection NONE Supervision NONE

Standpipes, size NONE Size and location of outlets NONE Fire Dept. connection NONE

Private hydrants NONE Location NONE Hose provided NONE

Fire alarm facilities: Local NONE Central station NONE Exit drills NONE

Remarks: WETHERALL OIL BURNER

Inspector Ralph L Floyd Jr Co. No. 6 Date 4/12/72

Connecticut Department of
Energy & Environmental Protection
Bureau of Materials Management & Compliance Assurance
Emergency Response & Spill Prevention Division

Notification for Underground Storage Tanks

CPPU USE ONLY
App #:
Doc #:
Check #:
Program: UST

Please complete this form, in accordance with the instructions (DEEP-UST-INST-001) to ensure the proper handling of your notification. Print or type unless otherwise noted.

Submit one notification form per site.

Part I: Notification and Fee Type

Check the appropriate box(es) identifying the notification type.

1. LOCATION of UST(s)

Name of site: **Hartford-Brainard Airport**

Street Address or Location Description: **251 Maxim Road**

City/Town: **Hartford** State: **CT** Zip Code: **06114-1607**

2. Site ID Number: 64-8620

3. This notification is for: choose i, ii, iii **or** iv	**Fee (a)**	**No. of Fee exempt tanks ($0) (b)**	***No. of Tanks excluding (b) (c)**	**Total Fee = (a x c)**
☐ i) first time site notification [new] **(Complete entire application)**	$100.00/ tank [#1032]			
☐ ii) annual notification [renewal] with **NO** modifications **(Complete Parts I and VII only)**	$100.00/ tank [#1032]			
☐ iii) annual notification [renewal] **with** modifications, (specify modifications under iv below) **(Complete Parts I and VII and modifications only)**	$100.00/ tank [#1032]			
☒ iv) a modification to an existing notification; check any of the following to specify. **(Complete Parts I and VII and modifications only)**				
☐ adding new UST system (Part IV)	$100.00/ tank [#1032]			

Part I: Notification and Fee Type (continued)

3. (modifications continued)	Fee (a)	No. of Fee exempt tanks ($0) (b)	*No. of Tanks excluding (b) (c)	Total Fee = (a x c)
☐ adding an orphan UST system (newly discovered) (Part IV)	$100.00/ tank [#1032]			
☒ update/correction to Part II: owner/operator info/financial responsibility	$0			
☐ transfer of ownership (Part II)	$0			
☐ update/correction to Part III: record info	$0			
☐ update/correction to Part IV: UST system info	$0			
☐ Permanent Closure of an UST system (Part V)	$0			
Compartmentalized tanks are counted as one tank. ***Manifolded or interconnected tanks count as separate tanks***			*Total Fee	0

*For municipalities, the 50% discount applies. The notification will not be processed without the fee. The fee shall be non-refundable and shall be paid by check or money order to the Department of Energy and Environmental Protection.

Part II: Owner/Operator Information

- **If an Owner/Operator is a corporation, limited liability company, limited partnership, limited liability partnership, or a statutory trust, it must be registered with the Secretary of State. If applicable, the applicant's name shall be stated **exactly** as it is registered with the Secretary of State. Please note, for those entities registered with the Secretary of State, the registered name will be the name used by DEEP.* This information can be accessed at *the Secretary of State's database (CONCORD).* (**www.concord-sots.ct.gov/CONCORD/index.jsp**)
- *If an Owner/Operator is an individual, provide the legal name (include suffix) in the following format: First Name; Middle Initial; Last Name; Suffix (Jr, Sr., II, III, etc.).*

1. **UST Owner Name:** Connecticut Airport Authority

   This affiliate is the registrant (check if true): ☒

   Mailing Address: Bradley International Airport, Administrative Office, Terminal A - 3rd Floor

   City/Town: Windsor Locks State: CT Zip Code: 06096

   Business Phone: (860) 292-2054 ext.:

   Contact Person: Kevin Dillon Phone: ext.

   *E-mail: kdillon@ctairports.org

   *By providing this e-mail address you are agreeing to receive official correspondence from the department, at this electronic address, concerning the subject application. Please remember to check your security settings to be sure you can receive e-mails from "ct.gov" addresses. Also, please notify the department if your e-mail address changes.

Part II: Owner/Operator Information

a) Business Type (check one):

☐ individual ☐ federal agency ☒ state agency ☐ municipality ☐ **tribal

☐ *business entity (*If a business entity complete i through ii):

i) provide Secretary of the State business ID #:_____This information can be accessed at *the Secretary of State's database (CONCORD).* **(www.concord-sots.ct.gov/CONCORD/index.jsp)**

ii) ☐ Check here if your business is **NOT** registered with the Secretary of State's office.

**Notification or fee is NOT required for UST systems located on tribal lands.*

2. UST Operator, if different than UST owner

Name:

Mailing Address:

City/Town: State: Zip Code:

Business Phone: ext.:

Contact Person: Phone: ext.

*E-mail:

a) Business Type (check one):

☐ individual ☐ federal agency ☐ state agency ☐ municipality ☐ **tribal

☐ *business entity (*If a business entity complete i through ii):

i) provide Secretary of the State business ID #:_____This information can be accessed at *the Secretary of State's database (CONCORD).* **(www.concord-sots.ct.gov/CONCORD/index.jsp)**

ii) ☐ Check here if your business is **NOT** registered with the Secretary of State's office.

**Notification or fee is NOT required for UST systems located on tribal lands.*

☐ Check if any co-owners/operators. If so, attach additional sheet(s) with the required information as requested above.

3. Billing contact, if different than UST owner or operator

Name: **Connecticut Airport Authority**

Mailing Address: 334 Ella Grasso Turnpike, Suite 160

City/Town: Windsor Locks State: CT Zip Code: 06096

Business Phone: (860) 254-5634 ext.:

Contact Person: Sally Snyder Phone: (860) 254-5634 ext.

E-mail: ssnyder@ctairports.org

4. Primary contact, if different than UST owner

Name: **Connecticut Airport Authority**

Mailing Address: 334 Ella Grasso Turnpike, Suite 160

City/Town: Windsor Locks State: CT Zip Code: 06096

Business Phone: (860) 254-5396 ext.: 5634

Contact Person: Sally Snyder Phone: (860) 254-5634 ext.

*E-mail: ssnyder@ctairports.org

*By providing this e-mail address you are agreeing to receive official correspondence from the department, at this electronic address, concerning the subject application. Please remember to check your security settings to be sure you can receive e-mails from "ct.gov" addresses. Also, please notify the department if your e-mail address changes.

Part II: Owner/Operator Information (continued)

5. Property Owner, if different than UST owner

Name:

Mailing Address:

City/Town: State: Zip Code:

Business Phone: ext.:

Contact Person: Phone: ext.

E-mail:

6. Class A Operator: must be the individual who was trained.

Name: **Robert Bruno**

Mailing Address: 334 Ella Grasso Turnpike, Suite 160

City/Town: Windsor Locks State: CT Zip Code: 06096

Business Phone: (860) 254-5516 ext.:

E-mail: rbruno@ctairports.org

Company Name, if applicable: Practical American Safety Solutions (PASS)

Approved Training Course: **Connecticut UST Class A/B Operator Training**

Training Date: **01/09/2015** ☒ initial or biennial training

OR

☐ retraining ordered for non-compliance

Certification Expiration Date: **01/08/2017**

Class A Operator's Signature: Robert J Bruno

7. Class B Operator: must be the individual who was trained.

Name: **Robert Bruno**

Mailing Address: 334 Ella Grasso Turnpike, Suite 160

City/Town: Windsor Locks State: CT Zip Code: 06096

Business Phone: (860) 254-5516 ext.:

E-mail: rbruno@ctairports.org

Company Name, if applicable: Practical American Safety Solutions (PASS)

Approved Training Course: **Connecticut UST Class A/B Operator Training**

Training Date: **01/09/2015** ☒ initial or biennial training

OR

☐ retraining ordered for non-compliance

Certification Expiration Date: **01/08/2017**

Class B Operator's Signature: Robert J Bruno

Part II: Owner/Operator Information (continued)

8. **Financial Mechanism(s):** Complete the table below identifying the financial assurance mechanism(s) used to demonstrate financial responsibility as specified in the Federal Register. Use the list of surety types below. If an 'other method' is chosen, please specify the method in the table.

A. Self Insurance	E. Guarantee	I. Trust Fund
B. Commercial Insurance	F. Surety Bond	J. *State Fund
C. Risk Retention Group	G. Letter of Credit	K. Other Method (specify in table below)
D. Local Government Financial Test	H. Bond Rating Test	

*Pursuant to section 262 of Public Act 12-1 of the June 12th Special Session, the state fund (UST Petroleum Clean-Up Program) will cease to serve as a financial responsibility mechanism on:

- October 1, 2012, for those who own or operate USTs on more than five separate sites; and
- October 1, 2013 for municipalities and for those who own or operate USTs on five or less separate sites.

Name of Insurer	Policy #	Surety Type (insert letter from list above or specify)	Amount of Coverage	Period of Coverage
Great American E & S Insurance Company	**PREL190319201**	**B.**	**20,000,000**	**7/1/2014 - 7/1/2017**

Owners/Operators shall complete the attached "*Certification of Financial Responsibility Form*" and maintain such completed form at the facility where the storage tank system(s) are located. **THIS FORM DOES NOT NEED TO BE SUBMITTED but must be updated to reflect any changes.**

Part III: Record Information

Off- Site Storage of Records at a Centralized Location

Does the owner/operator **of more than 10 facilities with UST systems** request to store **certain** records at a centralized location? ☐ Yes ☐ No

If yes, provide the central location address below.

Name of Location:

Address:

City/Town: State: Zip Code:

Such records must be immediately available for inspection by the commissioner or the commissioner's designee at any such central location. Please refer to section 22a-449 q CGS; for storage of underground storage tank system records that may be kept at a centralized location or that must be kept on site.

Part IV: Underground Storage Tank Information

Complete for all tanks and piping at the subject location. Begin by labeling tanks (including compartments, if applicable). Label tanks as required by the instructions. . If you have more than 5 tanks in one location, reproduce this section and complete for additional tanks. **You must read the instructions (DEEP-UST-INST-001) in order to properly complete this Part.**

Tank Identification Number *(see instructions)*	Tank No.: U-1	Tank No.: D-2	Tank No.:	Tank No.:	Tank No.:
Part of a compartmentalized tank	☐	☐	☐	☐	☐
Part of a manifolded or interconnected tank	☐	☐	☐	☐	☐
Complete items 1 through 5 for the entire tank- you do not have to complete the columns labeled for compartments.					
1. Status of Tank Currently in Use	☒	☒	☐	☐	☐
Temporarily Closed	☐	☐	☐	☐	☐
Date Temporarily Closed					
Permanently Closed *(check here and skip to Part V)*	☐	☐	☐	☐	☐
2. Date of Installation of Tank (month/year)	08/88	08/88			
3. Life Expectancy of Tank (years)	30	30			
4. Material of Construction - Tank - *check one per tank*					
Asphalt Coated or Bare Steel	☐	☐	☐	☐	☐
Coated and Cathodically Protected Steel (STI-P3)	☐	☐	☐	☐	☐
Composite (Steel clad with Fiberglass)	☐	☐	☐	☐	☐
Jacketed (Steel with Plastic Jacket)	☐	☐	☐	☐	☐
Composite (Steel with Urethane)	☐	☐	☐	☐	☐
Fiberglass Reinforced Plastic	☒	☒	☐	☐	☐
Other (e.g., concrete, etc.) (please specify)					
5. Construction Type – Tank – *check all that apply*					
Lined Interior with Epoxy Coating	☐	☐	☐	☐	☐
Excavation Liner	☐	☐	☐	☐	☐
Double Walled	☐	☐	☐	☐	☐
Single Walled	☒	☒	☐	☐	☐
Tank Manufacturer	Owens Corning	Owens Corning			
Check box if tank has ever been repaired	☐	☐	☐	☐	☐
Complete the following for each compartment or tank.					
6. Emergency Generator Use	☐	☐	☐	☐	☐
7. Estimated Total Capacity (gallons)	4,000	4,000			
Farm Use	☐	☐	☐	☐	☐

Part IV: Underground Storage Tank Information (continued)

Tank Identification Number *(see instructions)*	Tank No.: U-1	Tank No.: D-2	Tank No.:	Tank No.:	Tank No.:
Part of a compartmentalized tank	☐	☐	☐	☐	☐
Part of a manifolded or interconnected tank	☐	☐	☐	☐	☐
8. Substance Currently Stored (or last stored in the case of closed compartments/tanks) *check one per compartment/tank*					
Gasoline	☒	☐	☐	☐	☐
Diesel	☐	☒	☐	☐	☐
Kerosene (for resale)	☐	☐	☐	☐	☐
Kerosene (on-site consumption)	☐	☐	☐	☐	☐
Heating Oil (on-site consumption)	☐	☐	☐	☐	☐
Heating Oil (for resale)	☐	☐	☐	☐	☐
Used Oil	☐	☐	☐	☐	☐
Biodiesel	☐	☐	☐	☐	☐
E-85	☐	☐	☐	☐	☐
E-15	☐	☐	☐	☐	☐
If Other, please specify here					
Hazardous Substance	☐	☐	☐	☐	☐
CERCLA name					
CAS Number					
9. Primary Release Detection - *check one per compartment/tank*					
Annual Precision Tightness Testing	☐	☐	☐	☐	☐
Tank Tightness Test with Inventory Control	☐	☐	☐	☐	☐
Continuous (Electronic) Interstitial Monitoring	☐	☐	☐	☐	☐
ATG - CSLD – Continuous with Inventory Reconciliation/Control	☐	☐	☐	☐	☐
ATG - Static with Inventory Reconciliation/Control	☒	☒	☐	☐	☐
Monthly Groundwater/Vapor Monitoring	☐	☐	☐	☐	☐
Manual Tank Gauging	☐	☐	☐	☐	☐
Monthly Visual Interstitial Monitoring	☐	☐	☐	☐	☐
No release detection required	☐	☐	☐	☐	☐
If Other Method, please specify here					

Part IV: Underground Storage Tank Information (continued)

Tank Identification Number	Tank No.: U-1	Tank No.: D-2	Tank No.:	Tank No.:	Tank No.:
Part of a compartmentalized tank	☐	☐	☐	☐	☐
Part of a manifolded or interconnected tank	☐	☐	☐	☐	☐
Piping Construction					
10. Piping Installation Date	08/88	08/88			
11. Piping Material - *check one per compartment/tank*					
Bare Steel	☐	☐	☐	☐	☐
Galvanized Steel	☐	☐	☐	☐	☐
Epoxy Coated Steel	☐	☐	☐	☐	☐
Flexible Plastic	☐	☐	☐	☐	☐
No Piping associated with Tank or Above Ground Only	☐	☐	☐	☐	☐
Fiberglass Reinforced Plastic	☒	☒	☐	☐	☐
Semi-Rigid Plastic	☐	☐	☐	☐	☐
Copper	☐	☐	☐	☐	☐
If Other, please specify here					
12. Piping – Secondary Containment – *check all that apply*					
Containment Sumps at Dispensers	☐	☐	☐	☐	☐
Containment Sumps at Tanks	☐	☐	☐	☐	☐
13. Pipe Fitting - *check one per compartment/tank*					
Metallic Fitting Isolated from Soil and Water	☐	☐	☐	☐	☐
Metallic Fitting Cathodically Protected	☐	☐	☐	☐	☐
14. Construction Type-Piping – *check all that apply*					
Cathodically Protected	☐	☐	☐	☐	☐
Double Walled	☐	☐	☐	☐	☐
Metallic Piping Isolated form Soil and Water	☐	☐	☐	☐	☐
Single Walled	☒	☒	☐	☐	☐
Unknown	☐	☐	☐	☐	☐
15. Piping Type - *check one per compartment/tank*					
Pressure	☒	☒	☐	☐	☐
"U.S." Suction (valve at tank)	☐	☐	☐	☐	☐
Gravity Feed Only	☐	☐	☐	☐	☐
"Safe" Suction (no valve at tank)	☐	☐	☐	☐	☐
If Other, please specify here					
Check box if piping has ever been repaired	☐	☐	☐	☐	☐

Part IV: Underground Storage Tank Information (continued)

Tank Identification Number	Tank No.: U-1	Tank No.: D-2	Tank No.:	Tank No.:	Tank No.:
Part of a compartmentalized tank	☐	☐	☐	☐	☐
Part of a manifolded or interconnected tank	☐	☐	☐	☐	☐
16. Primary Release Detection - Piping - *check one per compartment/tank*					
Annual Precision Line Tightness Testing	☒	☒	☐	☐	☐
Precision Line Tightness Testing Every 3 years	☐	☐	☐	☐	☐
Continuous (Electronic) Interstitial Monitoring	☐	☐	☐	☐	☐
Monthly Visual Interstitial Monitoring	☐	☐	☐	☐	☐
Groundwater/Vapor Monitoring	☐	☐	☐	☐	☐
PLLD – Annual .1gph Leak Test	☐	☐	☐	☐	☐
PLLD – Monthly Elec. 0.2gph Leak Testing	☐	☐	☐	☐	☐
No release detection required	☐	☐	☐	☐	☐
If Other Method, please specify here					
17. If piping type is pressure- *check one per compartment/tank*					
Electronic Auto Line Leak Detectors	☐	☐	☐	☐	☐
Mechanical Auto Line Leak Detectors	☒	☒	☐	☐	☐
18. Spill and Overfill Protection – *check all that apply*					
Audible Alarm	☐	☐	☐	☐	☐
Ball Float Device	☐	☐	☐	☐	☐
Flapper Device	☒	☒	☐	☐	☐
None	☐	☐	☐	☐	☐
Spill Prevention Device Installed	☒	☒	☐	☐	☐

Part V: Permanent Tank Closure

Tank Identification Number	Tank No.:	Tank No.:	Tank No.:	Tank No.:	Tank No.:
Part of a compartmentalized tank	☐	☐	☐	☐	☐
Part of a manifolded or interconnected tank	☐	☐	☐	☐	☐
1. General Information of Closed Tank					
Date of Installation (month/year)					
Estimated Total Capacity (gallons)					
Estimated date tank closed (month/day/year)					
(check one per tank):					
Tank was removed from ground	☐	☐	☐	☐	☐
Tank was closed in ground	☐	☐	☐	☐	☐
Tank filled with inert material	☐	☐	☐	☐	☐
Describe the inert fill material here					

Part V: Permanent Tank Closure (continued)

Tank Identification Number	Tank No.:	Tank No.:	Tank No.:	Tank No.:	Tank No.:
Part of a compartmentalized tank	☐	☐	☐	☐	☐
Part of a manifolded or interconnected tank	☐	☐	☐	☐	☐
2. Estimated date the UST was last used for storing regulated substances (month/day/year)					
3. Site Assessment Required Site Assessment Completed (If Yes, provide consultant/contractor information below)	☐	☐	☐	☐	☐
Consultant/Contractor Name(s)					
Consultant/Contractor Addresses(s)					
Consultant/Contractor Phone(s)					
Soil Samples Collected and Analyzed for one or more of the following: VOCs, SVOCs, Metals, ETPH	☐	☐	☐	☐	☐
Groundwater Encountered During Assessment	☐	☐	☐	☐	☐
Groundwater Samples Collected and Analyzed for one or more of the following: VOCs, SVOCs, Metals, ETPH	☐	☐	☐	☐	☐
Soil Samples had Constituents of Concern above the following RSR Criteria: – *check all that apply					
GA PMC	☐	☐	☐	☐	☐
GB PMC	☐	☐	☐	☐	☐
Res DEC	☐	☐	☐	☐	☐
I/C DEC	☐	☐	☐	☐	☐
* If any boxes were checked above, include a table summarizing the data and highlighting the exceedances (See R.C.S.A. Sections 22a-133k-1 through 3 for definitions).					
Groundwater Samples had Constituents of Concern above the following RSR Criteria: – *check all that apply					
GWPC	☐	☐	☐	☐	☐
SWPC	☐	☐	☐	☐	☐
Res GWVC	☐	☐	☐	☐	☐
I/C GWVC	☐	☐	☐	☐	☐
* If any boxes were checked above, include a table summarizing the data and highlighting the exceedances (See R.C.S.A. Sections 22a-133k-1 through 3 for definitions).					
Remedial Actions Recommended by Environmental Consultant/Contractor If box is checked, a closure report must be submitted to the LUST Coordination Program for evaluation.	☐	☐	☐	☐	☐
Remedial Actions Completed If box is checked, a closure report must be submitted to the LUST Coordination Program for evaluation.	☐	☐	☐	☐	☐

Part VI: Certification of Installation

Complete within 30 days of installing an UST or adding an UST system to an existing notification. If you have more than 5 tanks in one location, reproduce this part and complete for additional tanks.

Tank Identification Number	Tank No.:	Tank No.:	Tank No.:	Tank No.:	Tank No.:
Part of a Compartmentalized Tank	☐	☐	☐	☐	☐
Part of a manifolded or interconnected tank	☐	☐	☐	☐	☐
Installer of tank and piping must check all that apply					
Installer certified by tank and piping manufacturers	☐	☐	☐	☐	☐
Installation inspected by a registered engineer	☐	☐	☐	☐	☐
Installation inspected and approved by implementing agency	☐	☐	☐	☐	☐
Manufacturer's installation checklists have been completed	☐	☐	☐	☐	☐
If Other Method, please specify here					

Provide signature of UST Installer to certify proper installation of subject UST System.

Company Name:

License Type:

Mailing Address:

City/Town: State: Zip Code:

Business Phone: ext.:

Name of UST Installer: Title:

E-mail: Phone: ext.:

Signature of UST Installer Date

Part VII: Owner/Operator Certification

The owner/operator *and* the individual(s) responsible for actually preparing the notification must sign this part. A notification will be considered incomplete unless all required signatures are provided.

"I have personally examined and am familiar with the information submitted in this document and all attachments thereto, and I certify that based on reasonable investigation, including my inquiry of the individuals responsible for obtaining the information, the submitted information is true, accurate and complete to the best of my knowledge and belief.

I understand that a false statement in the submitted information may be punishable as a criminal offense, in accordance with section 22a-6 of the General Statutes, pursuant to section 53a-157b of the General Statutes, and in accordance with any other applicable statute.

I certify that I have completed a *Certification of Financial Responsibility Form* and such completed form is maintained on-site.

I also certify that this underground storage tank notification is on complete and accurate forms as prescribed by the commissioner without alteration of the text."

Kevin A Dillon	1/14/15
Signature of Owner/Operator	Date
Kevin A. Dillon, A.A.E.	Executive Director, CAA
Name of Owner/Operator (print or type)	Title (if applicable)
Sally H. Snyder	1/12/15
Signature of Preparer (if different than above)	Date
Sally H. Snyder	Environmental Analyst 3
Name of Preparer (print or type)	Title (if applicable)

☐ Check here if additional signatures are required. If so, please reproduce this sheet and attach signed copies to this sheet.

Note: Please submit a completed Underground Storage Tank Notification and all Supporting Documents to:

CENTRAL PERMIT PROCESSING UNIT
DEPARTMENT OF ENERGY AND ENVIRONMENTAL PROTECTION
79 ELM STREET
HARTFORD, CT 06106-5127

A copy of all completed Notification Forms must be maintained on site and the most recent completed form must also be forwarded to the local fire marshal.

If you have any questions, please contact the UST Program at 860-424-3374 or by e-mail (DEEP.USTFee@ct.gov)

HARTFORD FIRE DEPARTMENT—FIRE PREVENTION BUREAU

BUILDING RECORD

Street and No. 58 Lindberg Drive. Owner State of CT., President Thomas Sullivan 548-9334

Occupant Million Air

Occupied as OFFICE & LOUNGE

Hydrants: nearest, in feet 1 - 125' No. within 500 ft. 2 Nearest fire box 3715

No. stories 2 Height 30' Area 40 x 40 Exposures Hanger 'B' Side

Construction: Walls Cement Block Floors Concrete Roof Asphalt shingle

Access to roof Ladder Skylights None Pent House None

Can floors or roofs be reached from adjacent buildings No

Parapet walls and height above roof No Partition walls No

Vertical openings: Stairways 'A' Side Light wells Other

Elevators and elevator shafts: No. None Location — Open or enclosed —

Fire walls — Openings: Protected — Unprotected —

Fire doors 1 2 hour rated Automatic — Selfclosing yes

Exposure protection: Shutters None Wired glass windows No Outside sprinklers X/o

Entrance to cellar: Interior None Exterior No Hatchways No

Location of shut-offs: Gas Hanger 'B' Side Electricity Hanger 'B' side Water Boiler Room

Refrigeration yes Type Refrigerator Air Conditioning CENTRAL AIR

Maximum number of occupants 20 Employees 10 Patrons yes Tenements —

Exits: No. 4 Location 'A' 'B' C' D' sides

Describe: Interior Ordinary Exterior Non-Combustible Fire escapes None

FORM 1FP
FIRE
CD295

Access to — Distance of travel — Unobstructed —

Doors: Open outward, where required Yes Width 36" Panic hardware —

Exit signs yes (2) Illuminated yes Exterior lighting yes (spot lights)

Heating: Coal, oil or gas GAS Stove, furnace or boiler No Fuel storage No

Flammable liquids: Kind No Quantity No How and where stored

Permit

Gases, chemicals, acids, etc. Alcohol How and where stored AT BAR

Ordinary combustibles: Waste (paper,) rags, etc. yes Stocks of Paper

Fire extinguishers: Type (2) Dry chemical Distribution 'B' + 'D' side

Automatic Sprinklers: No Partial or complete — Wet, dry, other —

Shut-offs, main and sectional —

Location of drain valves — Extra heads — Alarm system —

Location of Fire Dept. connection — Supervision —

Standpipes, size No Size and location of outlets — Fire Dept. connection —

Private hydrants — Location — Hose provided —

Fire alarm facilities: Local City Box Central station — Exit drills —

Remarks:

Inspector Lt. A. Russo Ladder Co. No. 2 Date 5/7/96

HARTFORD FIRE DEPARTMENT—FIRE PREVENTION BUREAU

BUILDING RECORD

State of Ct. ~~522-1515~~ 860-548-9334

Street and No. 58 Lindbergh Drive Hanger Owner Thomas Sullivan President

Occupant Millian Air

Occupied as Service Hanger & office

Hydrants: nearest, in feet 100' No. within 500 ft. | Nearest fire box 3715

No. stories 1 Height 26' Area 90x160 Exposures none N.W. Corner Fuel Tanks, Office S. Side

Construction: Walls Sheet metal + Cem block Floors Concrete Roof Sheet metal

Access to roof none Skylights none Pent House none

Can floors or roofs be reached from adjacent buildings no

Parapet walls and height above roof no Partition walls none

Vertical openings: Stairways none Light wells none Other none

Elevators and elevator shafts: No. none Location none Open or enclosed none

Fire walls none Openings: Protected none Unprotected none

Fire doors none Automatic none Selfclosing none

Exposure protection: Shutters none Wired glass windows none Outside sprinklers none

Entrance to cellar: Interior none Exterior none Hatchways none

Location of shut-offs: Gas west side Electricity S.W. Corner Water S.W. Corner

Refrigeration none Type — Air Conditioning yes

Maximum number of occupants 1 Employees 12 Patrons D.N.A. Tenements none

Exits: No. 7 Location North, South, East, West

Describe: Interior Open Exterior Fire escapes none

FORM 1FP
FIRE
CD295

Access to none | Distance of travel none | Unobstructed none

Doors: Open outward, where required yes | Width 36" | Panic hardware none

Exit signs yes | Illuminated yes | Exterior lighting yes

Heating: Coal, oil or gas gas | Stove, furnace or boiler Furnace | Fuel storage none

Flammable liquids: Kind Cleaning Fluid | Quantity 250 gal | How and where stored Drums/containers S.E Corner

Permit

Gases, chemicals, acids, etc. chemicals | How and where stored on the hanger floor

Ordinary combustibles: Waste paper, rags, etc. none | Stocks of

Fire extinguishers: Type Co^2, Dry chem | Distribution Thru out hanger

Automatic Sprinklers: none | Partial or complete none | Wet, dry, other none

Shut-offs, main and sectional none

Location of drain valves none | Extra heads none | Alarm system

Location of Fire Dept. connection none | Supervision

Standpipes, size none | Size and location of outlets none | Fire Dept. connection none

Private hydrants none | Location | Hose provided

Fire alarm facilities: Local N.E. S.W + S.E. of Building | Central station A.D.T | Exit drills

Remarks:

Inspector Ladder 2, Gr 1 | Co. No. | Date May 7, 1996

F/F Richard Patrissi

MDC WATER SERVICE INSPECTION

500 LINDBERG DRIVE, HARTFORD

AVIATION SCHOOL

10/9/08

END OF MAIN LINE ALTERED BY MDC FORCES (JOHN FLEMING) ON 9/10/2008. END OF MAIN CHANGED AS TO PERMIT FULL 8" FLOW FOR THE FIRE SERVICE. W.O.4015423

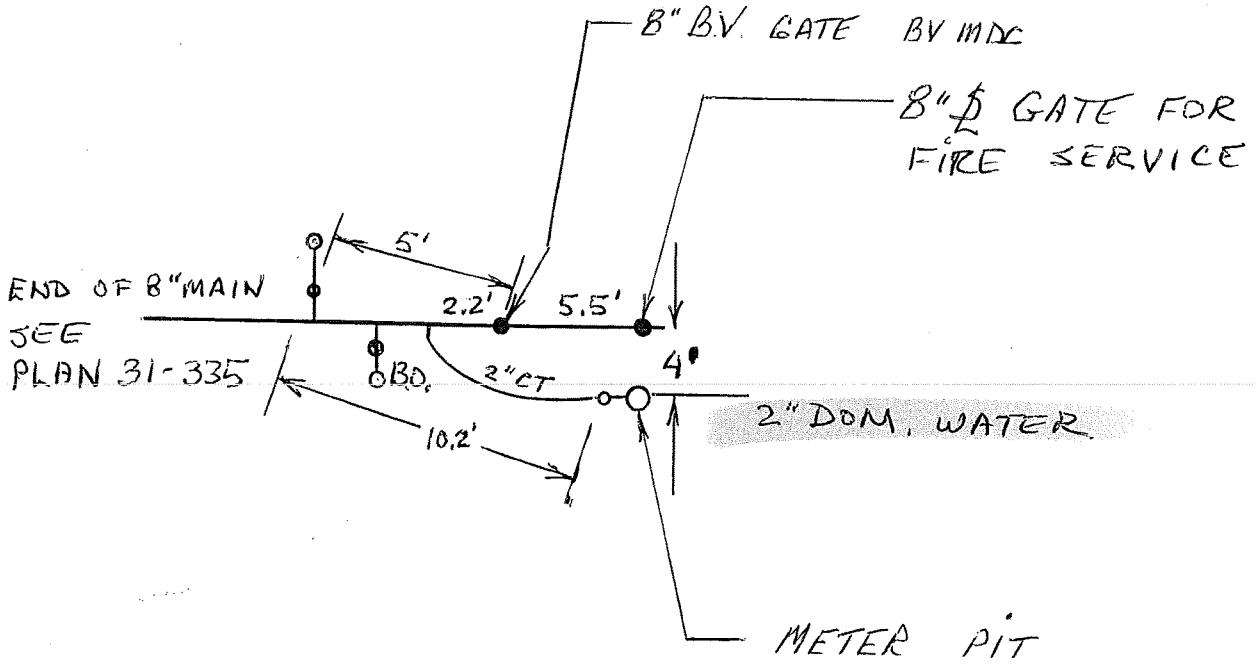

INS. BY

LEON LITVAK

HO. No. R.O.W. BRAINARD FIELD Lot No. Town HTFD.

Application 1665
By C V R. CONN. AIR. INC
Book FIELD
Date 4-21-67
Foreman BEAULIEU
Soil CLAY
Depth of Main 4.5'
Size 1½" C.T.
Meas. By FOREMAN

R.O.W. BRAINARD FIELD

JAN 28 1967
DMB

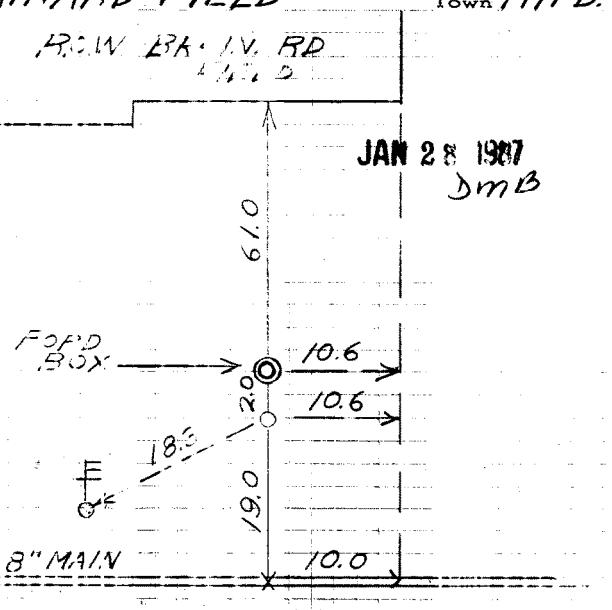

ACC # 1-21-071-5100
MAP # 31-169

Insp.
Pipe FORD BOX
By

Photo 1

Lot No.
HO. No.
Application 6943
Owner AIR ONE INC.
Date 10-25-84
Foreman CONTR. - ELM CONST.
Soil CLAY
Depth of Main 5.0
Size 2" C.T.
Map No. 31/168

BRAINARD FIELD (R.O.W.) Town H.
Account No. 01-21-071-5090

JAN 28 1987
DMB

(~~SEE 8" FIRE ALSO~~)

INSTALLATION BY CONTRACTOR

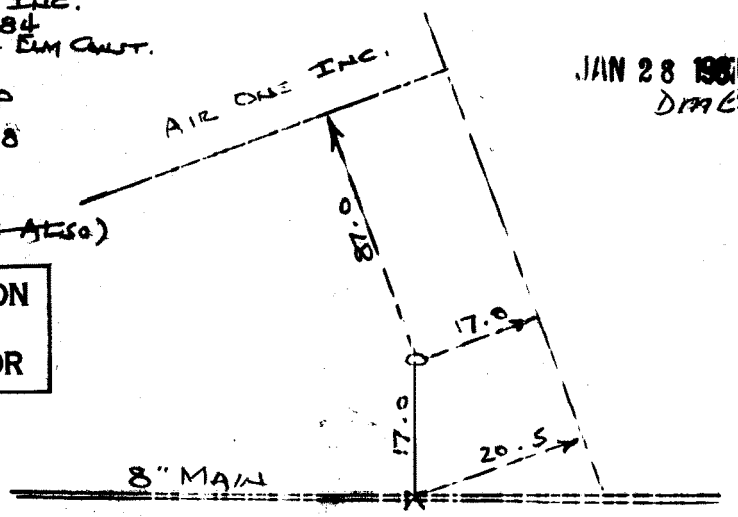

Insp. 10-26-1984
Pipe 2" C.T.
By BEAULIEU

Photo ✓

Lot No.

HO. No. 233 Street MAXIM RD. Town H.

Application 42817

M SERVAIR INC.

Book FIELD Page

Date 10-5-60

Foreman BEAULIEU

Soil CLAY

Depth of Main 7.0

Size 1" Kind C.T.

By R. P. B.

AIRPORT LOUNGE APR 3 1987

R.P.B.

01-21-071-5720

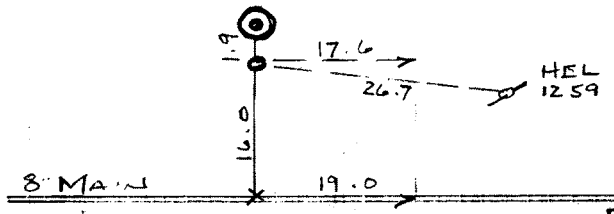

Insp. FORD

Pipe BOX

By

DUPLICATE IN VAULT

Lot No.

HO. No ADM. OFF Street 251 MAXIM RD. Town H.

Application R-7694

M ST. OF CONN.

Book FIELD Page

Date 5-23-62

Foreman BEAULIEU

Soil SAND-CLAY

Depth of Main 4.5

Size 2" Kind C.T.

By BEAULIEU

RENEWAL
4" C PAVING

STATE AERONAUTICS OFFICE

APR - 3 1987

R.T. 31

01-21-071-5200

30.6

ST. AERONAUTICS GAR.

24.8

96.3

13.5

8" MAIN

25.2

Insp. 6-13-29

Pipe

By

DUPLICATE IN VAULT

BRAINARD FIELD R.O.W., HTFD.

SCALE 1" = 40'

CROSS REFERENCE LINDBERGH DR.

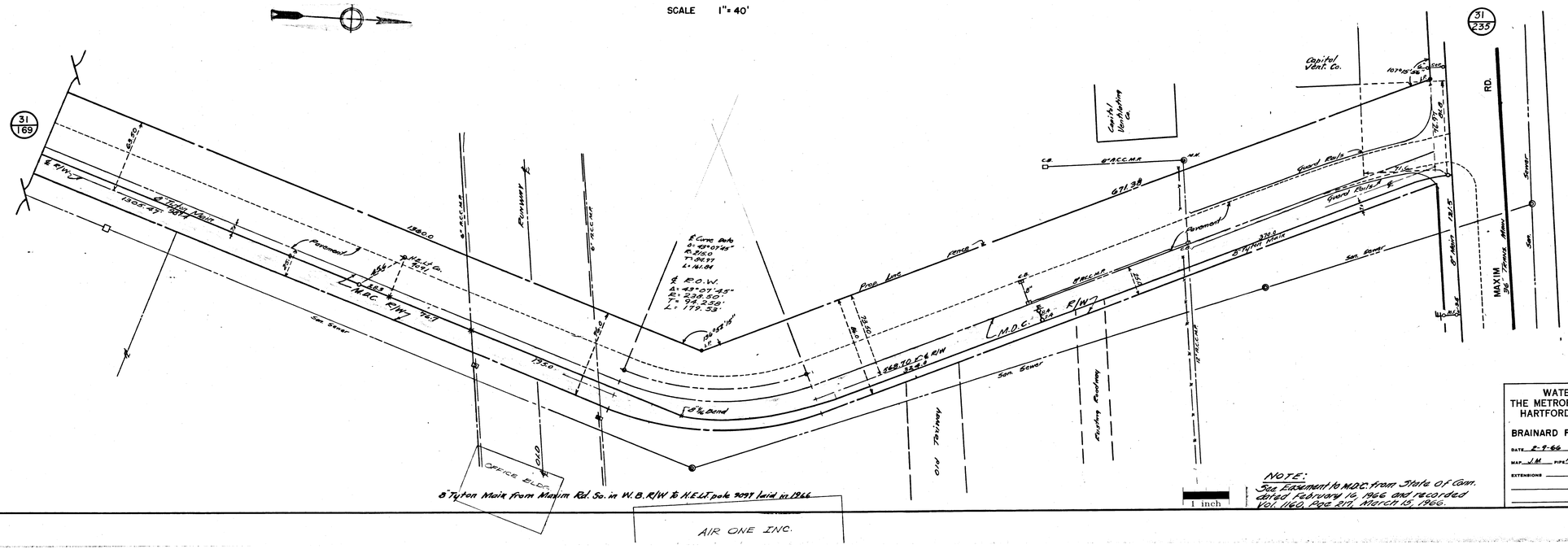

NOTE:
See Easement to M.D.C. from State of Conn. dated February 16, 1966 and recorded Vol. 1160, Page 217, March 15, 1966.

WATER BUREAU
THE METROPOLITAN DISTRICT
HARTFORD, CONNECTICUT

BRAINARD FIELD R.O.W., HTFD.

DATE 2-9-66 SCALE 1" = 40'

MAP J.M. PIPE 13/66 Wbr. CHECKED

EXTENSIONS

ENGINEER

BRAINARD FIELD R.O.W., HTFD. CROSS REFERENCE LINDBERGH DR.

SCALE 1" = 40'

NOTE: Easement for this right-of-way is recorded in Hartford Land Records - Vol. 1344 Page 208.

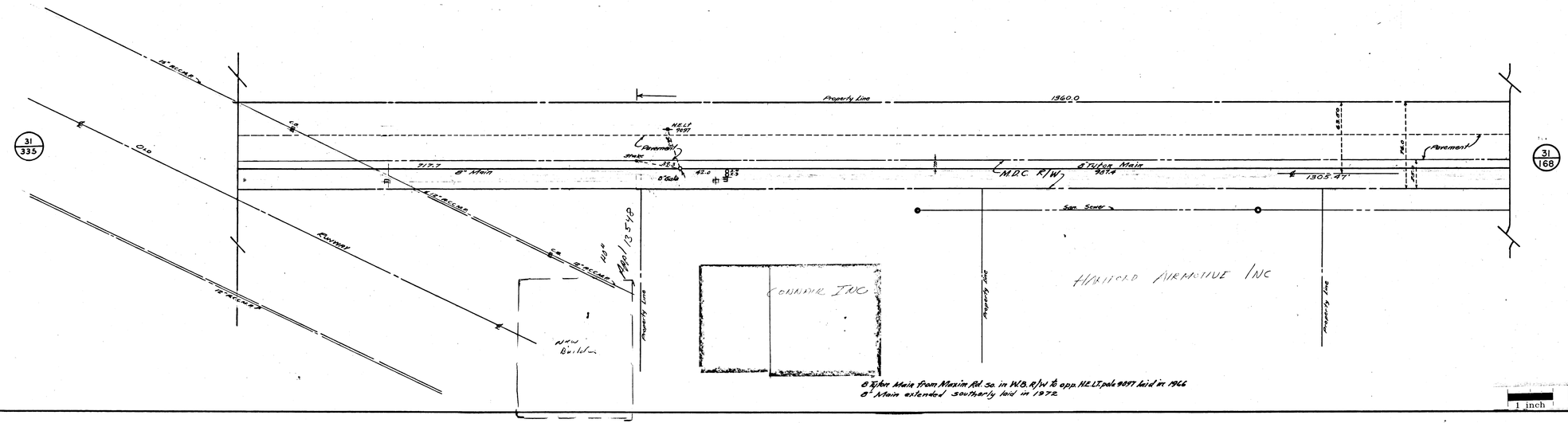

8" Tutor Main from Maxim Rd. so. in W.B. R/W to opp. H.E.Lt. pole 9897 laid in 1966
8" Main extended southerly laid in 1972

1 inch

WATER BUREAU
THE METROPOLITAN DISTRICT
HARTFORD, CONNECTICUT

BRAINARD FIELD R.O.W., HTFD.

DATE 2-10-66 SCALE 1" = 40'

MAP J.M. PIPE 12/66 H&M CHECKED

EXTENSIONS

ENGINEER

MAXIM RD. - HTFD.

SCALE 1" = 40'

SOUTHWEST TRANSMISSION MAIN

C.R. # 300

1

CONNECTICUT RESOURCES RECOVERY AUTHORITY

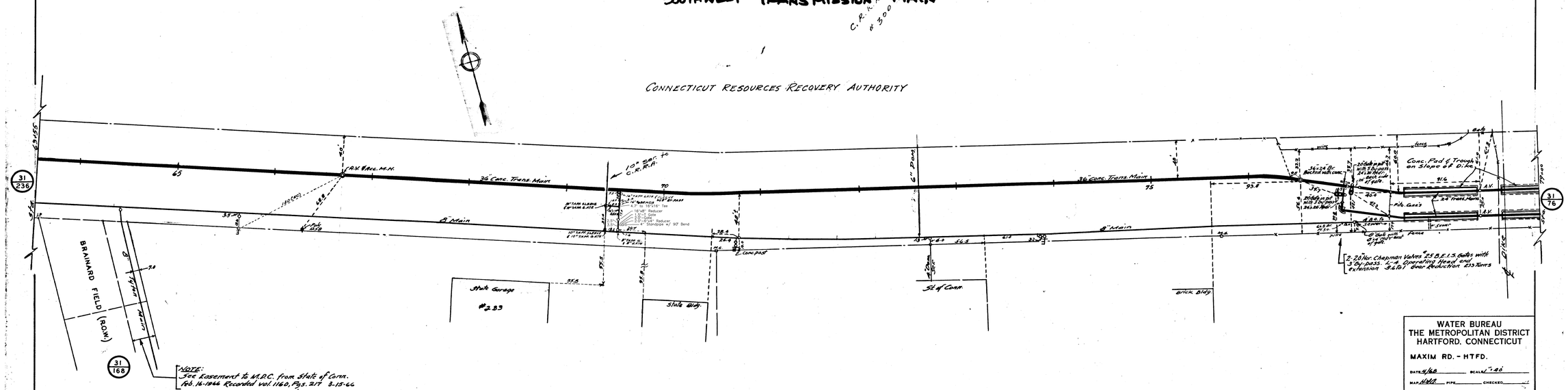

31/236

31/168

31/76

WATER BUREAU
THE METROPOLITAN DISTRICT
HARTFORD, CONNECTICUT

MAXIM RD. - HTFD.

DATE 5/48 SCALE 1"=40'

MAP 1948 PIPE CHECKED

EXTENSIONS

ENGINEER

All the requirements of the Building Code, Zoning Ordinance, and State and City Laws and Ordinances, insofar as they apply to the design, erection and location of the building described in the foregoing application will be strictly complied with.

I hereby certify that all of the statements herein contained are true and correct

Signed Geo. M. Gregory

Subscribed and sworn to before me this 13th day of June A. D. 1938

Francis B. Case Notary Public.

Date ..... 19 .....

..... hereby apply for a certificate of occupancy for the building described in the above application for permit.

Signed George M. Gregory

PERMIT

Date ..... 19 .....

THIS IS TO CERTIFY, that ..... is hereby granted permission to ..... building on property located at ..... in accordance with application and plans approved by the Department of Building of the City of Hartford, Connecticut.

..... Building Supervisor

Building line on the above described property is ..... feet back of street line.

Veranda line on above described property is ..... feet back of street line.

..... City Engineer

2/16/39

BUILDING DIVISION

Permit No. 762-H

Date of Application 6/13/38 19 .....

Location Brainard Field

Zone .....

Owner City of Hartford

Applicant W.P.A.

Permit Issued 7/28/38 19 .....

Estimated Cost $ 6864 Fee $ 16.00

Actual Cost $ 6864 Fee $ 16 —

Difference $ ..... $ .....

Approved July 26 19 38

By [illegible]

RECEIVED
JUL 27 1938
DEPARTMENT OF ENGINEERING

AFFIDAVIT

State of Connecticut } ss.
County of Hartford }

I George M. Gregory of Hfd, ~~Owner~~ Agent ~~Contractor~~ for building [illegible] under Permit No. 762 H issued by the Department of Building of the City of Hartford, being duly sworn, make oath and say that the actual cost of the completed work authorized under said permit was $6864

Signed George M. Gregory

Subscribed and sworn to before me this 16 day of Feb A. D. 1939

Frederick Murphy Notary Public.

Bulld 6/14/38

Form B 5

BUILDING DIVISION

DEPARTMENT OF BUILDING

Hartford, Connecticut

APPLICATION FOR PERMIT — **ADDITION, ALTERATION OR REPAIRS**

Application and Permit No. 762-H

Application made by Geo. M. Gregory Agent

Estimated Cost $6864 - {3998.70 material / 2865.30 labor}

Authorized by ..... Owner

Estimated Fee $16.00 OCCUPANCY -- $1.50

Date June 13, 1938

Location of Building Brainard Field

Owner City of Hartford

Address

Architect WPA

"

General Contractor W.P.A.

" 550 Main St.

Type of Construction metal hanger

Fire Limits outside

Wiring yes Plumbing yes Heating yes

State clearly the nature of the proposed work.

Build 12" concrete foundation with footing, 3'-6" below grade for airplane hanger 67'-4" x 121'-0". which will be moved from present location of field near dike on east side of field.

ZONING DIVISION

Zone Class Pt. Ind. Height (See Ordinance, Sec. 21, Par. r)

Occupancy before proposed change

" after " "

" of other buildings on lot

Percentage of lot occupied by building before proposed change, at ground level

at 2nd story level. After change, at ground level, at 2nd story

Rear yard depth at 1st story before proposed change, after

Side yard widths at 1st story before proposed change, "

" " " " 2d " " " " , "

State dimensions of each court, also location of low level of same, also whether each court is inner or outer

Indicate plat by diagram in space below, showing streets, lot lines, building lines, present and proposed buildings, dimensions of same and distances from lot and building lines, and dimensions of courts and yards. If any present structure is to be removed, so indicate.

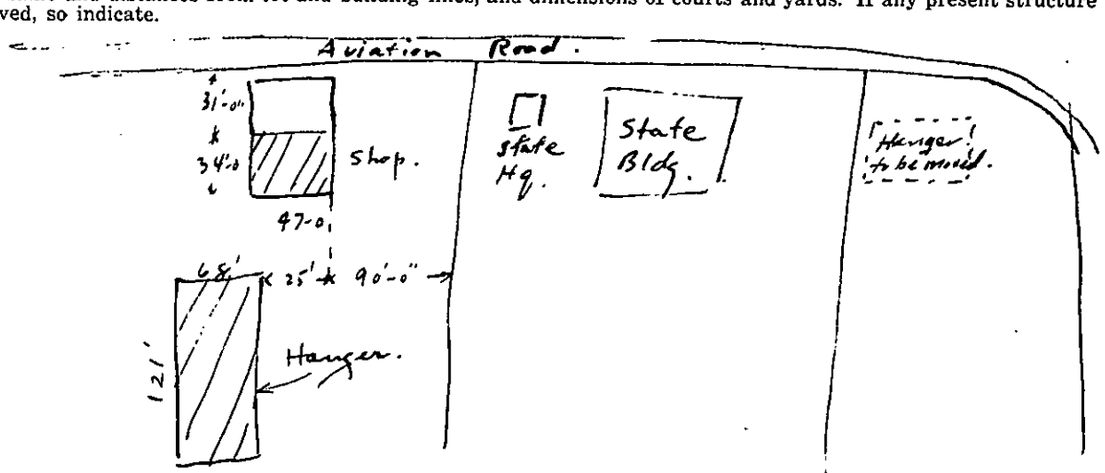

June 20,1933

Mr. Thomas F. Foley,
Deputy Sponsor's Representative
Municipal Building
Hartford,Conn.,

Dear Sir:

With reference to your letter of June 19,1933, requesting a modification of Building Code ruling relative to buildings at Brainard Field, we would advise that the Building Commission has granted permission to relocate existing all metal hangar in accordance with plans submitted.

In this connection your attention is called to the following requirements which must be complied with:

1. Any portion of this building designed or intended to be used for other than hangar purposes shall be separated from the rest of the building by a standard fire wall and any opening from hangar portion to such portion shall be protected by approved fire door of self closing type.

2. The area of any unit used for any purpose other than the storage of planes shall not exceed twenty per cent of the building area, such area to be measured inside exterior walls.

Very truly yours,

Building Supervisor.

WJH/k

INSPECTION REPORT

Location Brainard Field

Permit No. 762-H Dated 6/13/38

Issued to W.P.A.

Address

Class

Remarks:

Build 12" concrete foundation with footing for airplane hangar 67-4x121 which will be moved from present location on fill near dike on east side of field

Soil 3/4 Ton
J.H 6/16/38

Foundation poured.
Took sample
J.H 6/21/38

Progressing O.K.
J.H 7/5/38

Foundation wall poured J.H 7/8/38

Progressing O.K.
J.H 7/22/38

at standstill
J.H 8/15/38

Progressing
J.H 8/22/38

Same J.H 9/2/38

Progressing O.K.
J.H 9/9/38

Same J.H 9/16/38

Progressing O.K.
J.H 11/5/38

INSPECTION REPORT

Location.....

Permit No. ..... Dated .....

Issued to .....

Address .....

Class .....

Remarks:

Not complete A.H. 1/16/39

Same A.H. 1/9/39

Same A.H. 1/19/39

Progressing A.H. 1/30/39

Same A.H. 1/9/39

Same A.H. 1/18/39

Same A.H. 2/6/39

Complete A.H. 2/15/39

DEPARTMENT OF BUILDING No. 655
HARTFORD, CONNECTICUT

CERTIFICATE OF OCCUPANCY

Zone Light Industrial. Dated April 9, 1941 194

THIS IS TO CERTIFY THAT building at Brainard Field, South Meadows, West Side Aviation Road as erected under Permit No. 1302-D conforms substantially to the requirements of the Building Code and the Zone Ordinance of the City of Hartford and is hereby approved for occupancy as indicated below.

Approved for occupancy 1 story machine shop

Wm. J. Ennis
Building Supervisor.

Notice: — If this certificate is lost or destroyed, a duplicate should be immediately obtained from the Department of Building.
Any change or extension of the use herein approved requires a new certificate of occupancy.
Copies of this certificate may be obtained at the Department of Building at a charge of seventy-five cents each.

Receipt No. Pd. in original permit.

DEPARTMENT OF BUILDING No. 749
HARTFORD, CONNECTICUT

CERTIFICATE OF OCCUPANCY

Zone Lt. Ind. Dated Aug. 13, 1945

THIS IS TO CERTIFY THAT building at Brainard Field as erected under Permit No. 418-C (6-15-45) conforms substantially to the requirements of the Building Code and the Zone Ordinance of the City of Hartford and is hereby approved for occupancy as indicated below.

Approved for occupancy one story frame building - freight terminal.

Building Supervisor.

Notice: — If this certificate is lost or destroyed, a duplicate should be immediately obtained from the Department of Building.
Any change or extension of the use herein approved requires a new certificate of occupancy.
Copies of this certificate may be obtained at the Department of Building at a charge of seventy-five cents each.

mlm Receipt No. pd. on bldg. per. 418-C

DEPARTMENT OF BUILDING Nº 1963

HARTFORD, CONNECTICUT

CERTIFICATE OF OCCUPANCY

Zone Ind. Dated Apr. 22, 1947

THIS IS TO CERTIFY THAT building at Brainard Field

as erected under Permit No. 670-D (7-30-45) conforms substantially to the requirements of the Building Code and the Zone Ordinance of the City of Hartford and is hereby approved for occupancy as indicated below.

Approved for occupancy temporary fire house.

Building Supervisor.

Notice: — If this certificate is lost or destroyed, a duplicate should be immediately obtained from the Department of Building.
Any change or extension of the use herein approved requires a new certificate of occupancy.
Copies of this certificate may be obtained at the Department of Building at a charge of seventy-five cents each.

mlm Receipt No. Fee $1.50 included in receipt no. C8242

CERTIFICATE OF OCCUPANCY

4

DEPARTMENT OF BUILDING

HARTFORD, CONN.

No. 4027

Zone Industrial Dated June 24, 19 49

THIS IS TO CERTIFY THAT building at Brainard Field, South Meadows

as erected under Permit No. 6216-C(4-25-49) conforms substantially to the requirements of the Building Code and the Zone Ordinance of the City of Hartford and is hereby approved for occupancy as indicated below.

Approved for occupancy concession stand.

Wm. J. Ennis Building Supervisor.

Notice: — If this certificate is lost or destroyed, a duplicate should be immediately obtained from the Department of Building. Any change or extension of the use herein approved requires a new certificate of occupancy. Copies of this certificate may be obtained at the Department of Building at a charge of seventy-five cents each.

mlm

Receipt No. Fee $1.50 included in receipt no. G9219

INSPECTION REPORT

Location Brainard Field

Permit No. 1787-H Date FEB 28 1946

Issued to E. W. Canning

Address 176 Collins St.

Class

Remarks:

erect suspended ceiling, steel furring, wire lath & plaster over ticket office area. ~~Mino~~ Minor alterations to plaster work.

Lath OK
LH 3/14/46
Progressing
LAJ
Complete
LH 6/20/46
L OK

No. 3431

Form B 5

BUILDING DIVISION

DEPARTMENT OF BUILDING

Hartford, Connecticut

APPLICATION FOR PERMIT

Application and Permit No. 1787

Estimated Cost 2500 00

Estimated Fee 15 00

Location of Building Brainard Field Administration Bldg

Owner City of Hartford

Architect American Airlines, " N.Y. N.Y.

Gen'l Contractor E.W. Canning " 176 Collins St

Type of Construction fireproof Fire Limits outside

Wiring yes Plumbing yes Heating yes

ADDITION, ALTERATION OR REPAIRS

Application made by E.W. Canning Agent

Authorized by Owner

Date Feb 25, 1946

Address Aviation Commission

State clearly the nature of the proposed work.

Erect suspended ceiling, steel furring, wire lath & plaster, new ticket office area.

Minor alterations to plaster work.

ZONING DIVISION

Zone Class Height (See Ordinance, Sec. 21, Par. r)

Occupancy before proposed change

" after " "

" of other buildings on lot

Percentage of lot occupied by building before proposed change, at ground level

at 2nd story level. After change, at ground level, at 2nd story

Rear yard depth at 1st story before proposed change, after

Side yard widths at 1st story before proposed change, "

" " " " 2d " " " " " "

State dimensions of each court, also location of low level of same, whether each court is inner or outer

Indicate plat by diagram in space below, showing streets, lot lines, building lines, present and proposed buildings, dimensions of same and distances from lot and building lines, and dimensions of courts and yards. If any present structure is to be removed, so indicate.

All the requirements of the Building Code, Zoning Ordinance, and State and City Laws and Ordinances, insofar as they apply to the design, erection and location of the building described in the foregoing application will be strictly complied with.

I hereby certify that all of the statements herein contained are true and correct.

Signed E W Canning

Subscribed and sworn to before me this 25th day of February A. D. 1946

Carroll S Case Notary Public.

Date.....19.....

.....hereby apply for a certificate of occupancy for building described in the above application for permit.

Signed.....

PERMIT

Date.....19.....

THIS IS TO CERTIFY, that.....is hereby granted permission to.....building on property located at.....in accordance with application and plans approved by the Department of Building of the City of Hartford, Connecticut.

..... Building Supervisor.

Building line on the above described property is.....feet back of street line
Veranda line on above described property is.....feet back of street line

..... City Engineer.

BUILDING DIVISION

Permit No. 1787-H
Date of Application Feb. 25, 1946
Location Ereinard Field
Zone .....
Owner City of Hartford
Applicant E. W. Canning
Permit Issued FEB 28 1946 19....
Estimated Cost $2500.00 Fee $15.00
Actual Cost $2500 Fee $15.00
Difference $..... $.....
Approved ..... Feb 25 1946
By .....

105
3/5

RECEIVED
MAR 5 1946
DEPARTMENT OF ENGINEERING

AFFIDAVIT

State of Connecticut } ss
County of Hartford }

I ..... of .....Owner / Agent / Contractor for building .....under Permit No.....issued by the Department of Building of the City of Hartford, being duly sworn, make oath and say that the actual cost of the completed work authorized under said permit was 2500 00

Signed E W Canning

Subscribed and sworn to before me this.....day of .....A. D. 19.....

.....
Notary Public.

Department of Building
INSPECTION REPORT

Location Brainard Field

Date OCT 9 1945 Per. No. 11086

Type Construction

Number Stories

Occupancy: Residential or Business

Describe nature of defects:

E. W. Canning & Co.

176 Collins St.

Erect emporary frame building 8'-10' on corner piers 12x12 ~~restingon 24x24x8 footings~~ 3'-6" below grade. Platform posts carried down ~~to a footing.~~

Cannot locate
L H 1/16/46
Complete
L H 2/16/46

Inspected by

(OVER)

Red Card

C 9616

Form B 4

BUILDING DIVISION

DEPARTMENT OF BUILDING

Hartford, Connecticut

APPLICATION FOR PERMIT **MINOR BUILDING**

Application and Permit No. 1108 -G-

Application made by Ewcommings Agent

Estimated Cost 750.00 Contract

Authorized by U. S. Weather Bureau Owner

Estimated Fee 4.00

Receipt No.

Date Oct 4 - 1945

Location of Building Brainard Field

Owner United States Govt.

Address

Architect

"

Gen'l Contractor Ewcommings Co

" 176 Collins St. Hartford

Type of Construction Frame

Fire Limits

Wiring yes

Heating no

Plumbing no

State clearly the nature of the proposed work.

Temporary frame building 8'-X10'- on corner piers 12X12 resting on 24X24X8 footings 3'-6" below grade -

Platform posts carried down to a footing

Approved by Bldg Comm Aug 22 1945 for Weather Bureau.

ZONING DIVISION

Zone Class Height (See Ordinance, Sec. 21, Par. r)

Occupancy of proposed building

" of other buildings on lot

Percentage of lot occupied by proposed building, by present buildings

Rear yard depth Side yard widths

Dimensions of courts, also whether inner or outer

Indicate plat by diagram in space below, showing streets, lot lines, building lines, present and proposed buildings, dimensions of same and distances from lot and building lines, and dimensions of courts and yards. If any present structure is to be removed, so indicate.

All the requirements of the Building Code, Zoning Ordinance, and State and City Laws and Ordinances, in so far as they apply to the design, erection and location of the building described in the foregoing application will be strictly complied with.

I hereby certify that all of the statements herein contained are true and correct.

Signed E. W. Canning

Subscribed and sworn to before me this 4 day of Oct A. D. 1945

Andrew Murphy Notary Public.

Date ..... 19 .....

..... hereby apply for a certificate of occupancy for the building described in the above application for permit.

Signed .....

PERMIT

Date ..... 19 .....

THIS IS TO CERTIFY, that ..... is hereby granted permission to ..... building on property located at ..... in accordance with application and plans approved by the Department of Building of the City of Hartford, Connecticut.

..... Building Supervisor

Building line on the above described property is ..... feet back of street line

Veranda line on above described property is ..... feet back of street line

..... City Engineer

109
315

BUILDING DIVISION

Permit No. 1108-G

Date of Application 10-4-45 19 .....

Location Brainard Field

Zone .....

Owner ~~Central~~ United States Govt.

Applicant E. W. Canning & Co.

Permit Issued OCT 9 1945 19 .....

Estimated Cost $ 750.00 Fee $ 4.00

Actual Cost $ 750.09 Fee $ .....

Difference $ ..... $ .....

Approved Oct 8 1945

By [signature]

RECEIVED
OCT 13 1945
DEPARTMENT OF ENGINEERING

AFFIDAVIT

State of Connecticut } ss
County of Hartford }

I E. W. Canning of Hartford, ~~Owner~~ ~~Agent~~ Contractor for building erected under Permit No. ..... issued by the Dep't of Building of the City of Hartford, being duly sworn make oath and say that the actual cost of the completed work authorized under said permit was 750.00

Signed E. W. Canning

Subscribed and sworn to before me this 4 day of Oct A. D. 1945

Andrew Murphy Notary Public.

Department of Building
INSPECTION REPORT

Location Brainard Field

Date JUL 30 1945 Per. No. 670-D

Type Construction

Number Stories

Occupancy: Residential or Business

Describe nature of defects:

Maintenance Dept.
550 Main St.

Build temporary fire house.
Size 20'x30' 18"x18" concrete
3'8" below grade 6"x8"sill
2"x4" studs 1'-0 C. Hip roof
2x8"-2"x6" rafters 20"c.
asphalt shingles.

Complete
J H 8/3/45

C

Inspected by

(OVER)

Inter-Acct Transfer Voucher # 1124 - Dated 7-16-45

Form B 4

C-8242

BUILDING DIVISION
DEPARTMENT OF BUILDING
Hartford, Connecticut

APPLICATION FOR PERMIT E **MINOR BUILDING**

Application and Permit No. 670

Application made by Architectural Bureau Agent

Estimated Cost 800

Authorized by F.W. Whitney Supv. Archt. Owner

Estimated Fee 4.00 - oc 1.50

Receipt No.

Date 1-18-45

Location of Building Brainard Field

Owner City of Hfd.

Address

Architect Archt. Bureau

"

Gen'l Contractor Maintenance Dept

" 550 Main St

Type of Construction Frame

Fire Limits

Wiring

Heating

Plumbing

State clearly the nature of the proposed work.

Mixed temporary fire house
size 20'x30'
18"x18" concrete piers
3'8" below grade
6"x8" sill
2"x4" studs - 1'-9" c.
~~gab~~ Hip roof
2x8" - 2"x6" rafters
20" c.
asphalt shingles
Approved by Bldg. Commission as temporary structure

ZONING DIVISION

Zone Class.....Height (See Ordinance, Sec. 21, Par. r).....

Occupancy of proposed building.....

" of other buildings on lot.....

Percentage of lot occupied by proposed building....., by present buildings.....

Rear yard depth.....Side yard widths.....

Dimensions of courts, also whether inner or outer.....

Indicate plat by diagram in space below, showing streets, lot lines, building lines, present and proposed buildings, dimensions of same and distances from lot and building lines, and dimensions of courts and yards. If any present structure is to be removed, so indicate.



All the requirements of the Building Code, Zoning Ordinance, and State and City Laws and Ordinances, in so far as they apply to the design, erection and location of the building described in the foregoing application will be strictly complied with.

I hereby certify that all of the statements herein contained are true and correct.

Signed F. W. Whiton

Subscribed and sworn to before me this 18 day of Jan A. D. 1945

Frederick Murphy Notary Public.

Date 1-18 1945

hereby apply for a certificate of occupancy for the building described in the above application for permit.

Signed F. W. Whiton

PERMIT

Date 19

THIS IS TO CERTIFY, that is hereby granted permission to building on property located at in accordance with application and plans approved by the Department of Building of the City of Hartford, Connecticut.

Building Supervisor

Building line on the above described property is feet back of street line

Veranda line on above described property is feet back of street line

City Engineer

C. of O. No. 1963 4-21-47

Issued 4-22-47

105
315

BUILDING DIVISION

Permit No. 670-D

Date of Application 7-18-45 19

Location Brainard Field

Zone

Owner City of Htfd.

Applicant Maintenance Dept.

Permit Issued JUL 30 1945 19

Inc. $1.50

Estimated Cost $ 800.00 Fee $ 5.50

Actual Cost $ 800 Fee $ 5.50

Difference $ — $

Approved July 28 1945

By JPM

RECEIVED
AUG 4 1945
DEPARTMENT OF ENGINEERING

AFFIDAVIT

State of Connecticut } ss
County of Hartford }

I Frank W. Whiton of Hartford, Owner Agent Contractor for building erected under Permit No. 670-H issued by the Dep't of Building of the City of Hartford, being duly sworn make oath and say that the actual cost of the completed work authorized under said permit was $800.00

Signed Frank W. Whiton

Subscribed and sworn to before me this 2 Nov day of April A. D. 1947

Carmen B. Cox Notary Public.

Department of Building
INSPECTION REPORT

Location Brainard Field

Date JUN 15 1945 Per. No. 418-C

Type Construction

Number Stories

Occupancy: Residential or Business

Describe nature of defects:

E. W. Canning & Co.
176 Collins St.

Build one story frame buiding which must be removed within one year after the present war. 12x12 x 3'-6" concrete piers. 4x10 sill 2x8-16"c.c. rafters. Novelty siding.

Progressing
7/4/6/45
Completed
7/18/6/45

Inspected by

(OVER)

C 7555

Red Card.

Form B 4

BUILDING DIVISION
DEPARTMENT OF BUILDING
Hartford, Connecticut

APPLICATION FOR PERMIT **MINOR BUILDING**

Application and Permit No. 418 C'

Application made by E W Canning Agent

Estimated Cost 1960.00

Authorized by American Airlines Inc Owner

Estimated Fee 8.00 OCCUPANCY - $1.50

Receipt No.

Date June 11, 1945

Location of Building Brainard Field

Owner City of Hfd.

Address

Architect American Air lines, Inc. " New York City

Gen'l Contractor E. W. Canning & Co " 176 Collins St.

Type of Construction frame

Fire Limits

Wiring yes.

Heating

Plumbing

State clearly the nature of the proposed work.

Build 1 story frame building 20'-0 x 20'-0 which must be removed one year after conclusion of war as approved by Bldg Com Oct 23, 1944

12 x 12 x 3'-6" concrete piers

4 x 10 sill

2 x 8 - 16" o.c joists, 2 x 6 - 16" o.c rafters

Novelty siding.

Approved by Bldg Comm Oct 23 1945. To be removed within one year after end of present war.

ZONING DIVISION

Zone Class Tr. Ind Height (See Ordinance, Sec. 21, Par. r)

Occupancy of proposed building Freight storage

" of other buildings on lot

Percentage of lot occupied by proposed building, by present buildings

Rear yard depth Side yard widths

Dimensions of courts, also whether inner or outer

Indicate plat by diagram in space below, showing streets, lot lines, building lines, present and proposed buildings, dimensions of same and distances from lot and building lines, and dimensions of courts and yards. If any present structure is to be removed, so indicate.

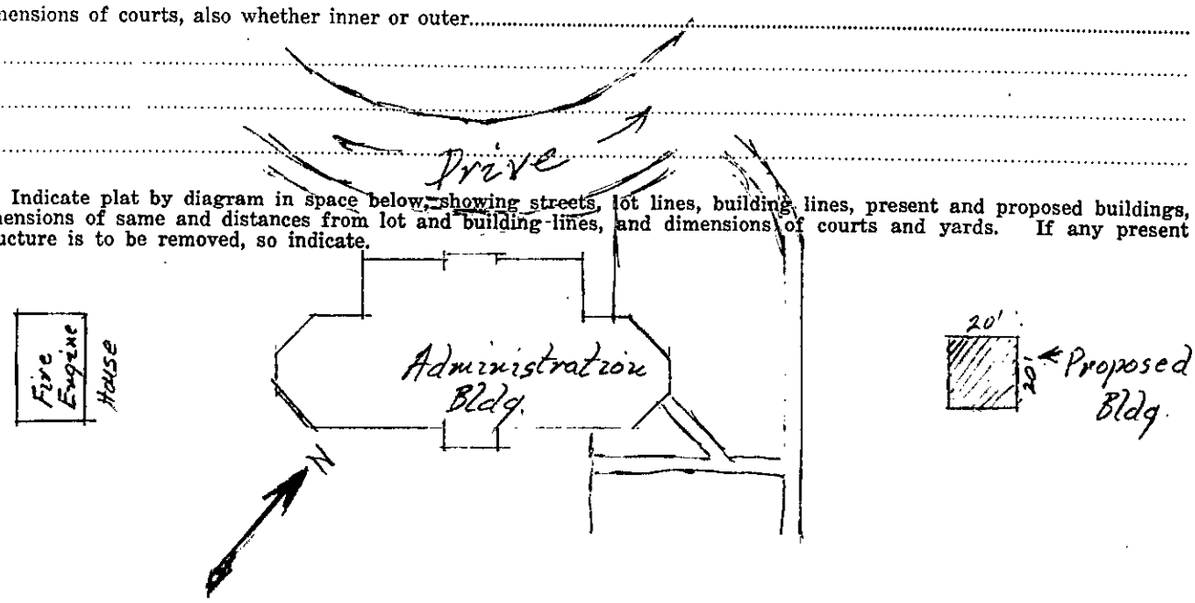

All the requirements of the Building Code, Zoning Ordinance, and State and City Laws and Ordinances, in so far as they apply to the design, erection and location of the building described in the foregoing application will be strictly complied with.

I hereby certify that all of the statements herein contained are true and correct.

Signed E. W. Canning

Subscribed and sworn to before me this 11th day of June A. D. 19 45

Candace B. Carr Notary Public.

Date 6/11/45 19

hereby apply for a certificate of occupancy for the building described in the above application for permit.

Signed E. W. Canning

PERMIT

Date 19

THIS IS TO CERTIFY, that is hereby granted permission to building on property located at in accordance with application and plans approved by the Department of Building of the City of Hartford, Connecticut.

Building Supervisor

Building line on the above described property is feet back of street line

Veranda line on above described property is feet back of street line

City Engineer

RECEIVED
JUN 23 1945
DEPARTMENT OF ENGINEERING

BUILDING DIVISION

C. of O. #749
Issued 8-13-45

Permit No. 418-C

Date of Application 6-11-45 19

Location Brainard Field

Zone

Owner City of Htfd.

Applicant E. W. Canning & Co.

Permit Issued JUN 15 1945 19

C. of O. Ins $1.00
Estimated Cost $ 1980.00 Fee $ 9.50

Actual Cost $ 2290 Fee $ 13.50

Difference $ 330 $ 4.00

C 8493 ✓

Approved June 14 1945

By

105
375

AFFIDAVIT

State of Connecticut } ss
County of Hartford }

I E. W. Canning of Hartford, ~~Owner~~ ~~Agent~~ Contractor for building erected under Permit No. issued by the Dep't of Building of the City of Hartford, being duly sworn make oath and say that the actual cost of the completed work authorized under said permit was $2290.00

Signed E. W. Canning

Subscribed and sworn to before me this day of A. D. 19

Notary Public.

Department of Building
INSPECTION REPORT

Location Brainard Field

Date APR 1945 Per. No. 29-H

Type Construction

Number Stories

Occupancy: Residential or Business

Describe nature of defects:

E. W. Canning
176 Collins St.

Alterations to airport terminal building to close up three openings in partitions with T. C. blocks. Change exit door to swing out. Second floor, erect gypsum block partition to provide office. Remove minor partitions on second floor and attach hangers to suspended ceiling.

Lath OK
J.H. 4/6/45
Progressing
J.H. 4/13/45
Complete
J.H. 5/2/45

Inspected by

(OVER)

C6604

Form B 5

BUILDING DIVISION

DEPARTMENT OF BUILDING

Hartford, Connecticut

APPLICATION FOR PERMIT

Application and Permit No. 29

Estimated Cost 1984.00

Estimated Fee 10.00

Location of Building Brainard Field Administration Bldg.

Owner City of Hartford

Architect Amer. Airlines

Gen'l Contractor E. W. Canning

Type of Construction fireproof

Wiring yes Plumbing no Heating yes

ADDITION, ALTERATION OR REPAIRS

Application made by E. W. Canning Agent

Authorized by Amer. Airlines Inc. Tenant Owner

Date April 24 1945

Address 550 Main St.

" New York.

" 176 Collins St.

Fire Limits outside

State clearly the nature of the proposed work.

Alterations to airport terminal building — close up 3 openings in partitions with T. C. blocks. Change exit door to swing at 1st flor, erect gypsum block partition to provide offices.

Remove minor partitions on 2nd flor and attach hangers to suspended ceiling.

ZONING DIVISION

Zone Class.....Height (See Ordinance, Sec. 21, Par. r).....

Occupancy before proposed change.....

" after " " .....

" of other buildings on lot.....

Percentage of lot occupied by building before proposed change, at ground level.....

at 2nd story level. After change, at ground level....., at 2nd story .....

Rear yard depth at 1st story before proposed change....., after.....

Side yard widths at 1st story before proposed change....., " .....

" " " " 2d " " " " " ....., " .....

State dimensions of each court, also location of low level of same, also whether each court is inner or outer.....

Indicate plat by diagram in space below, showing streets, lot lines, building lines, present and proposed buildings, dimensions of same and distances from lot and building lines, and dimensions of courts and yards. If any present structure is to be removed, so indicate.

All the requirements of the Building Code, Zoning Ordinance, and State and City Laws and Ordinances, insofar as they apply to the design, erection and location of the building described in the foregoing application will be strictly complied with.

I hereby certify that all of the statements herein contained are true and correct.

Signed E. W. Canning

Subscribed and sworn to before me this 2nd day of April A. D. 19 45.

Carroll B. Case Notary Public.

Date ..... 19 .....

.....hereby apply for a certificate of occupancy for building described in the above application for permit.

Signed .....

PERMIT

Date ..... 19 .....

THIS IS TO CERTIFY, that .....is hereby granted permission to .....building on property located at .....in accordance with application and plans approved by the Department of Building of the City of Hartford, Connecticut.

..... Building Supervisor.

Building line on the above described property is .....feet back of street line
Veranda line on above described property is .....feet back of street line

..... City Engineer.

RECEIVED
APR 17 1945
DEPARTMENT OF
ENGINEERING

BUILDING DIVISION

C 5-7-45
105
3/5

Permit No. 29-H
Date of Application 4-2-45 19
Location Brainard Field
Zone
Owner City of Hartford
Applicant E. W. Canning
Permit Issued APR 6 1945 19
Estimated Cost $ 1984.00 Fee $ 10.00
Actual Cost $ 1984 — Fee $ 10 —
Difference $ Fee $
Approved Apr 4 1945
By

AFFIDAVIT

State of Connecticut } ss
County of Hartford }

I E. W. Canning of ~~Owner~~ ~~Agent~~ Contractor for building .....under Permit No. .....issued by the Department of Building of the City of Hartford, being duly sworn, make oath and say that the actual cost of the completed work authorized under said permit was 1984 00 -

X

Signed E. W. Canning

Subscribed and sworn to before me this 2nd day of April A. D. 19 45

Carroll B. Case Notary Public.

INSPECTION REPORT

Location Aviation Rd. So. Meadows

Permit No. 307-D Dated 5/14/42

Issued to City of Hartford

Address Hartford, Conn.

Class D-

Remarks: Erect 1 story bldg. for dog pound.

Progressing
J.H. 6/26/42

Complete
J.H. 6/26/42

Location: Aviation Rd. So. Meadows 5/11/42

Owner: City of Hartford

Cont: Owner

Card rec'd 5/12/42

Erect 1 story building for Dog Pound.

Soil 1 ton. L.A.H.

Not complete L.H. 5/12/42

Pd. on Inter-Acct. Transfer-Voucher No. 14

Form B 4

BUILDING DIVISION
DEPARTMENT OF BUILDING
Hartford, Connecticut

APPLICATION FOR PERMIT (Duplicate) **MINOR BUILDING**

Application and Permit No. 307-D — Application made by G. M. Gregory Agent

Estimated Cost 3000.00 — Authorized by ..... Owner

Estimated Fee 12.00 OCCUPANCY

Receipt No. ..... — Date March 20, 1942

Location of Building Aviation Rd. South Meadows

Owner City of Hartford — Address .....

Architect ..... — " .....

Gen'l Contractor owner — " .....

Type of Construction ordinary — Fire Limits outside

Wiring yes

Heating yes

Plumbing yes

State clearly the nature of the proposed work.

1-story building for Dog Pound 22'-0" x 27'-0".
12" concrete block foundation on reinforced concrete footing 3'-6" below grade.
8" cinder block walls
gable roof 2x6-16" o.c. rafters, asphalt shingle roofing
2x6-16" o.c. ceiling joists
Concrete floor
8" cinder block interior partitions.

ZONING DIVISION

Zone Class Light Ind. Height (See Ordinance, Sec. 21, Par. r) .....

Occupancy of proposed building dog pound

" of other buildings on lot .....

Percentage of lot occupied by proposed building ....., by present buildings .....

Rear yard depth ..... Side yard widths .....

Dimensions of courts, also whether inner or outer .....

Indicate plat by diagram in space below, showing streets, lot lines, building lines, present and proposed buildings, dimensions of same and distances from lot and building lines, and dimensions of courts and yards. If any present structure is to be removed, so indicate.

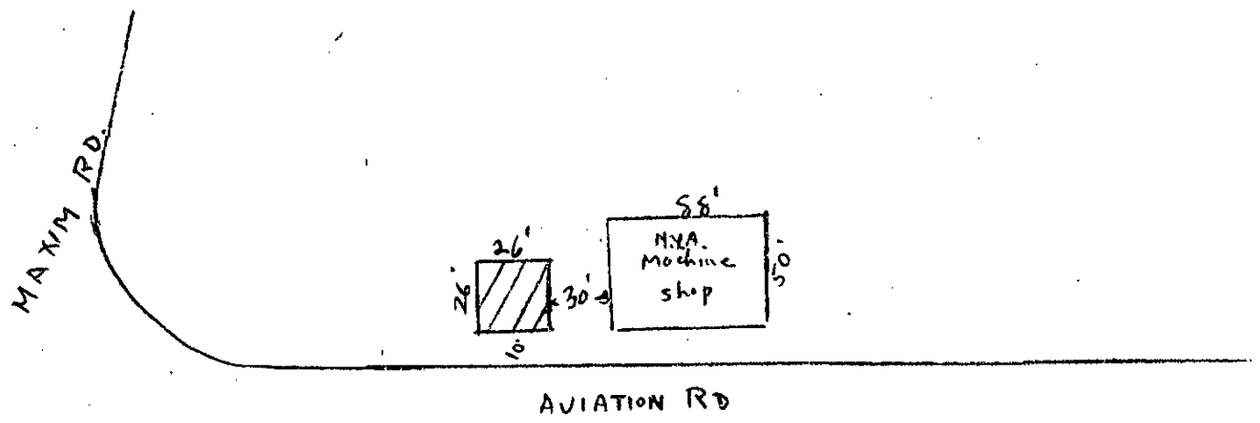

All the requirements of the Building Code, Zoning Ordinance, and State and City Laws and Ordinances, in so far as they apply to the design, erection and location of the building described in the foregoing application will be strictly complied with.

I hereby certify that all of the statements herein contained are true and correct.

Signed G. M. Gregory.

Subscribed and sworn to before me this 20th day of March A. D. 1942

Carrie B Coe Notary Public.

Date 3/20/42 19

hereby apply for a certificate of occupancy for the building described in the above application for permit.

Signed G. M. Gregory.

PERMIT

Date 19

THIS IS TO CERTIFY, that is hereby granted permission to building on property located at in accordance with application and plans approved by the Department of Building of the City of Hartford, Connecticut.

Building Supervisor

Building line on the above described property is feet back of street line

Veranda line on above described property is feet back of street line

City Engineer

BUILDING DIVISION

Cer. of Occupancy #222 July 2, 1942.

Permit No. 307-D

Date of Application March 20 1942

Location Aviation Rd. So. Meadows

Zone

Owner City of Hartford

Applicant Owner

Permit Issued May 14 1942

Includes C.O. $1.50

Estimated Cost $ 3000. Fee $ 13.50

Actual Cost $ 3000 Fee $ 13.50

Difference $ $

Approved May 12 1942

By

RECEIVED
MAY 21 1942
DEPARTMENT OF
ENGINEERING

AFFIDAVIT

State of Connecticut } ss
County of Hartford }

I Ray Barrett of , Owner / Agent / Contractor for building erected under Permit No. 307-D issued by the Dep't of Building of the City of Hartford, being duly sworn make oath and say that the actual cost of the completed work authorized under said permit was 3000.00

Signed Ray Barrett

Subscribed and sworn to before me this 3rd day of July A. D. 1942

Carrie B Coe Notary Public.

INSPECTION REPORT

Location Brainard Field

Permit No. 68-H Dated 12/1/38

Issued to W.P.A.

Address

Class

Remarks:

Hurricane damage

Replace metal panel sidewalls of hanger building with 8" curtain walls between 16x24" brick piers surrounding existing steel columns

Not complete
Rec'd card today
J. H. 2/6/39

Progressing
J. H. 2/15/39

Same J. H. 2/24/39

Not Complete J. H. 3/4/39

Same J. H. 3/20/39

Same J. H. 4/17/39

Complete
J. H. 5/10/39

Filed 12.1.38

Form B5

BUILDING DIVISION

DEPARTMENT OF BUILDING

Hartford, Connecticut

68.4

APPLICATION FOR PERMIT — **ADDITION, ALTERATION OR REPAIRS**

Application and Permit No. # 5

Estimated Cost Material $1850 } $6584
Labor $4734 }

Estimated Fee $10.00

Application made by G. M. Gregory Agent

Authorized by Owner

Date December 1, 1938

Location of Building Brainard Field.

Owner City of Hartford — Address 550 Main St.

Architect Architectural Bureau — " "

General Contractor W.P.A. — " "

Type of Construction ordinary. — Fire Limits outside

Wiring Plumbing Heating

State clearly the nature of the proposed work.

Replace metal lined side walls of hanger building with 8" brick curtain walls between 16"x24" brick piers surrounding existing steel columns. Replace broken glass. Repair doors and cut in new 3'-6" x 7'-0" doors.

Hurricane damage.

ZONING DIVISION

Zone Class Ft. Ind. Height (See Ordinance, Sec. 21, Par. r)

Occupancy before proposed change airplane hanger.

" after " "

" of other buildings on lot

Percentage of lot occupied by building before proposed change, at ground level

at 2nd story level. After change, at ground level, at 2nd story

Rear yard depth at 1st story before proposed change, after

Side yard widths at 1st story before proposed change, "

" " " " 2d " " " " , "

State dimensions of each court, also location of low level of same, also whether each court is inner or outer

Indicate plat by diagram in space below, showing streets, lot lines, building lines, present and proposed buildings, dimensions of same and distances from lot and building lines, and dimensions of courts and yards. If any present structure is to be removed, so indicate.

All the requirements of the Building Code, Zoning Ordinance, and State and City Laws and Ordinances, insofar as they apply to the design, erection and location of the building described in the foregoing application will be strictly complied with.

I hereby certify that all of the statements herein contained are true and correct

Signed G. M. Gregory.

Subscribed and sworn to before me this 1st day of Dec. A. D. 1938

Pearl Blase Notary Public.

Date ..... 19 .....

..... hereby apply for a certificate of occupancy for the building described in the above application for permit.

Signed .....

PERMIT

Date ..... 19 .....

THIS IS TO CERTIFY, that ..... is hereby granted permission to ..... building on property located at ..... in accordance with application and plans approved by the Department of Building of the City of Hartford, Connecticut.

..... Building Supervisor

Building line on the above described property is ..... feet back of street line.

Veranda line on above described property is ..... feet back of street line.

..... City Engineer

5/11/39

9
281

BUILDING DIVISION

Permit No. 68-H

Date of Application 12/1/38 19

Location Brainard Field

Zone .....

Owner City of Hartford.

Applicant W.P.A.

Permit Issued 1/25/39 19

Estimated Cost $ 6584 Fee $ 10.00

Actual Cost $ 6584 Fee $ 10 -

Difference $ ..... $ .....

Approved Jan 26 1939

By JRM

RECEIVED
JAN 26 1939
DEPARTMENT OF ENGINEERING

AFFIDAVIT

State of Connecticut } ss.
County of Hartford }

I George M. Gregory of Hartford, ~~Owner~~ Agent ~~Contractor~~ for building under Permit No. 68 H. issued by the Department of Building of the City of Hartford, being duly sworn, make oath and say that the actual cost of the completed work authorized under said permit was $6584.00

Signed George M. Gregory.

Subscribed and sworn to before me this 29th day of July A. D. 1939

Pearl Blase Notary Public.

May 31,1938

F.H. McGraw Company
525 Main St.
Hartford,Conn.,

Dear Sir:

We are returning herewith your check in the amount of $32.00 for final cost on Aviation Building at Brainard Field as there is a slight error on same.

Estimated figures were $53,000 and actual cost was $62,000 leaving a difference of $9,000 which is figured at $4.00 per thousand. At that rate your check should be for $36.00 instead of $32.00.

We would appreciate you sending corrected check at your earliest convenience.

Very truly yours,

Building Inspector.

K/

INSPECTION REPORT

Location Brainard Field

Permit No. 9-C Dated 8/4/37

Issued to F.H. McGraw Co

Address

Class

Remarks:

Ooffices and Waiting Room

Sand 3/4 T.

Work progressing

J.H. 8/17/37

Con. Sample

J.H. 8/20/37

Packed up sample

J.H. 8/26/37

Work progressing

J.H. 9/16/37

Progressing

J.H. 10/7/37

Progressing

J.H. 10/11/37

Progressing O.K.

J.H. 11/3/37

Same J.H. 11/18/37

Not complete

J.H. 12/29/37

Same J.H. 1/7/38

Leaks showing up

J.H. 1/26/38

Leaks not repaired yet

J.H. 2/18/38

Final insp. with
commission.
Minor expansion
cracks in floor.
Bldg. structurally
OK. L. H 2/26/38
Complete
3/4/38

DUPLICATE

Form Z-2

DEPARTMENT OF BUILDINGS

Hartford, Connecticut

CERTIFICATE OF OCCUPANCY

Zone Light Industrial No. 9-C

Dated March 31, 19 38

This is to certify that building at Municipal Airport as constructed under Permit No. 9-C conforms substantially to the requirements of the Building Code and the Zone Ordinance of the City of Hartford and is hereby approved for occupancy as indicated below.

Approved for occupancy as Administration Building for the Aviation Commission, City of Hartford, Connecticut.

.....

.....

.....Building Supervisor

Remarks:—

Form B 1

BUILDING DIVISION

DEPARTMENT OF BUILDING

Hartford, Connecticut

APPLICATION FOR PERMIT **INDUSTRIAL OR COMMERCIAL BUILDING**

Application and Permit No. AC

Estimated Cost $53,000.00

Estimated Fee 212.00 OCCUPANCY -- $1.50

Application made by [illegible] Agent

Authorized by Aviation Commission Owner

Date August 4, 1937

Location of Building Brainard Field - South Meadows

Owner City of Hartford

Address

Architect Architectural Bureau UPA " 550 Main St.

General Contractor F. H. McGraw Co. " 525 Main St.

Type of Construction ~~orden~~ fireproof

Fire Limits outside

Stories	B	1	2	3	4	5	6	7	8	9	10	11	12	R	
Height															
Wall thickness															
Materials															
Designed Live Load															
Designed Dead Load															
Reduction of Live Load															
Fire Walls, thickness															
Party Walls, thickness															
Occupancy		offices + waiting room.													
No. of persons															

Remarks,

No. Elevators Type

ZONING DIVISION

Zone Class Lt. Industrial Height (See Ordinance, Sec. 21, Par. r)

Occupancy of Other B'l'd'gs on lot

Percentage of lot occupied by present Buildings, by proposed building at ground level,

at 2nd story level

Rear Yard depth at 1st story At 2nd story

Side Yard widths at 1st story At 2nd story

State dimensions of each court, also location of low level of same, also whether each court is inner or outer

Indicate plat by diagram in space below, showing streets, lot lines, building lines, present and proposed buildings, dimensions of same and distances from lot and building lines, and dimensions of courts and yards. If any present structure is to be removed, so indicate.

Permit issued subject to filing and approval of reinforced floor plans

Maxim Rd

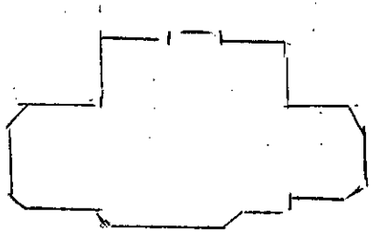

All the requirements of the Building Code, Zoning Ordinance, and State and City Laws and Ordinances, in so far as they apply to the design, erection and location of the building described in the foregoing application will be strictly complied with.

I hereby certify that all of the statements herein contained are true and correct.

Signed ..... Louis A. Palmer

Subscribed and sworn to before me this 4th day of August A. D 19 37

..... Carroll B. Case ..... Notary Public.

Date ..... Aug. 4 ..... 1937.

..... I ..... hereby apply for a certificate of occupancy for the building described in the above application for permit.

Signed ..... Louis A. Palmer

PERMIT

Date ..... 19 .....

THIS IS TO CERTIFY, that ..... is hereby granted permission to ..... building on property located at ..... in accordance with application and plans approved by the Department of Building of the City of Hartford, Connecticut.

..... Building Supervisor

Building line on the above described property is ..... feet back of street line
Veranda line on above described property is ..... feet back of street line

..... City Engineer.

Tel: 4/28/38

BUILDING DIVISION

9/281

Permit No. 9-C

Date of Application 8/3/37 19 ....

Location Brainard Field

Zone .....

Owner City of Hartford

Applicant F. H. McGraw Co.

Permit Issued Aug. 20 19 37

Estimated Cost $ 53,000 Fee $ 212.00

Actual Cost $ 62 000 Fee $ 248 00

Difference $ 9 000 — $ 36 00

Approved Aug 14 19 37

By JRM

RECEIVED
AUG 17 '37
DEPARTMENT OF
ENGINEERING

AFFIDAVIT

State of Connecticut } ss
County of Hartford }

I F. H. McGraw & Co. of ..... ~~Owner~~ ~~Agent~~ Contractor for building erected under Permit No. 9-C ..... issued by the Dep't of Building of the City of Hartford, being duly sworn, make oath and say that the actual cost of the completed work authorized under said permit was 62 000 00.

Signed ..... F. H. McGraw & Co Louis A. Palmer R

Subscribed and sworn to before me this 23rd day of May A. D. 19 38

..... Carroll B. Case .....
Notary Public.

INSPECTION REPORT

Location Brainard Field

Permit No. 194-G Dated 6/19/36

Issued to W.P.A.

Address

Class

Remarks:

Demolish brick building 20x25 used as administration bldg

Metal hanger 75x95 used as municipal hangar

Metal Hangar 75x150 used by Pratt & Whitney

Bldgs down. Not complete.
J. H. 8/4/36

Same as above
J. H. 8/10/36

Same as above
8/20/36

Same as above
J. H. 8/24/36

Bldgs down. Not grubbed
J. H. 9/4/36

Same as above
J. H. 9/11/36

Not leveled up yet
J. H. 9/18/36

Same as above
9/29/36

Same as above 10/9/36

Complete J. H. 10/28/36

Bill
Permit
Issued - 6.20.36

Form B-7

BUILDING DIVISION
DEPARTMENT OF BUILDING
Hartford, Connecticut

APPLICATION FOR PERMIT — **MISCELLANEOUS**

Application and Permit No. 194 D — Application made by G M Gregory Agent

Estimated Cost 1000 00 — Authorized by Aviation Commission Owner

Estimated Fee 3 00

Date June 19, 1936

Location Brainard Field

Owner City of Hartford — Address

Designer — "

Contractor WPA — "

Type of Construction — Fire Limits

Wiring Included — Heating Included — Plumbing Included

State clearly the nature of the proposed work.

Demolish brick building 20'-0" x 25'-0"
used as administration office
Metal hanger 75 x 95 used as
municipal hanger.
Metal hanger 75 x 150 used by Pratt + Whitney.

ZONING DIVISION

Zone Class — If affected by Zoning Ordinance state particulars

Indicate plat by diagram in space below, showing streets, lot lines, building lines, present and proposed buildings, dimensions of same and distances from lot and building lines, and dimensions of courts and yards. If any present structure is to be removed, so indicate.

All the requirements of the Building Code, Zoning Ordinance, and State and City Laws and Ordinances, in so far as they apply to the design, erection and location of ..... described in the foregoing application, will be strictly complied with.

I hereby certify that all of the statements herein contained are true and correct.

Signed G. M. Gregory

Subscribed and sworn to before me this 19th day of June A. D. 1936

James R. Nelson Notary Public.

Date ..... 19 .....

..... hereby apply for a certificate of occupancy for ..... described in the above application for permit.

Signed .....

PERMIT

Date ..... 19 .....

THIS IS TO CERTIFY, that ..... is hereby granted permission to ..... on property located at ..... in accordance with application and plans approved by the Department of Building of the City of Hartford, Connecticut.

..... Building Supervisor

Building line on the above described property is ..... feet back of street line

Veranda line on above described property is ..... feet back of street line

..... City Engineer

RECEIVED
AUG 6 1936
DEPARTMENT OF
ENGINEERING

BUILDING DIVISION

9/11/37

Permit No. 194-G

Date of Application 6/19/36 19 .....

Location Brainard Field

Zone .....

Owner City of Hartford.

Applicant W.P.A.

Permit Issued 8/8/36 19 .....

Estimated Cost $ 1000 Fee $ 5.00

Actual Cost $ 1000 Fee $ 5

Difference $ ..... $ .....

Approved ..... 19 .....

By .....

AFFIDAVIT

State of Connecticut } ss
County of Hartford }

I George M. Gregory of ~~Owner~~ Agent ~~Contractor~~ for [illegible]

erected under Permit No. 194-G issued by the Dep't of Building of the City of Hartford, being duly sworn make oath and say that the actual cost of the completed work authorized under said permit was $1000.00

Signed George M. Gregory

Subscribed and sworn to before me this 13th day of September A. D. 1937

Carrie B. [illegible] Notary Public.

c o p y

June 4, 1936

The Descomb Flying Service,
Brainard Field,
Hartford, Connecticut.

Gentlemen:

As per your letter of June 4, 1936, at a meeting of the Commission on May 11, 1936 at which time we had before us your plans for extending your hangar and office building, it was voted to authorize you to proceed with such plans, providing the extension would not go beyond the present building line.

Very truly yours,

THE HARTFORD AVIATION COMMISSION

By: E. Gilbert Martino, President.

June 19, 1936

William J. Galvin, Jr.
Secretary and Director,
Descomb Flying Service, Inc.
Brainard Field,
Hartford, Conn.

Dear Sir:

At a meeting of the Building Commission held June 19, 1936, it was Voted that a modification of the Building Code be made to permit alterations to hangar and office at Brainard Field, as indicated on plans submitted.

Very truly yours,

Secretary

W

OFFICE OF

Board of Health Commissioners

AND

Bureau of Vital Statistics

MUNICIPAL BUILDING

HARTFORD, CONN., June 22 1936

Permission is hereby granted to Mr. Potholm to install a septic tank at Brainard field for the Descomb Co., to be connected to the sewerage system when completed. This is a temporary layout.

Very truly,

D. J. Murphy
Chief Sanitary Inspector

DJM:EBZ

INSPECTION REPORT

Location Braine4d Field

Permit No. 774-H Dated 6/2/36

Issued to C.Potholm-Sons

Address

Class addition to hangar

Remarks 7-7-36

Ready for footings
sand clay & sand
1 1/2 ton O.K.
Pouring concrete
7-11-36
Pouring concrete
for walls O.K.
7-28-36
Concrete foundation
completed Brick
work progressing O.K.
8-7-36
Brick work com-
pleted roof on O.K.
Rough construction
complete. Ready for
Lathing. J.H. 9/2/36

Work progressing
J.H. 9/11/36
Work progressing OK
Not quite complete
9/29/36
Work complete &
OK. J.A.H. 10/14/36

Form B 5

BUILDING DIVISION
DEPARTMENT OF BUILDING
Hartford, Connecticut

APPLICATION FOR PERMIT 774 ADDITION, ALTERATION OR REPAIRS

Application and Permit No. 774 | Application made by Harold C. Pothier Agent

Estimated Cost 5000.00 | Authorized by Charles E. Descomb Owner

Estimated Fee 25.00 OCCUPANCY -- $1.50 | Date June 2, 1936

Location of Building Brainerd Field

Owner Chas. E. Descomb | Address Crystal Drive, Wethersfield

Architect Willard Wilkens | " 59 Evergreen Ave

General Contractor Chas. Pothier & Sons | 699 Broadview Ter

Type of Construction ordinary | Fire Limits outside

Wiring yes | Plumbing yes | Heating no

State clearly the nature of the proposed work.

Build 40'-0" x 61'-8" addition to hangar
12" concrete foundation on 3-0 footing 3'-6" below grade.
8" brick outside wall. 12" brick fire wall
steel trussed roof. 2x8 - 24" oc rafters. sheet metal
roof. rear section - shed roof. 2x10 - 24" oc rafters
5 ply rolled roofing.
24'-0" section adjoining present hanger built with
same type of construction as present building -
2x4 studs, covered with sheet metal

Approved by Bldg. Comm. 6/19/36

ZONING DIVISION

Zone Class ..... Height (See Ordinance, Sec. 21, Par. r) .....

Occupancy before proposed change .....

" after " " .....

" of other buildings on lot .....

Percentage of lot occupied by building before proposed change, at ground level .....

at 2nd story level. After change, at ground level ....., at 2nd story .....

Rear yard depth at 1st story before proposed change ....., after .....

Side yard widths at 1st story before proposed change ..... " .....

" " " " 2d " " " " ..... " .....

State dimensions of each court, also location of low level of same, also whether each court is inner or outer .....

Indicate plat by diagram in space below, showing streets, lot lines, building lines, present and proposed buildings, dimensions of same and distances from lot and building lines, and dimensions of courts and yards. If any present structure is to be removed, so indicate.

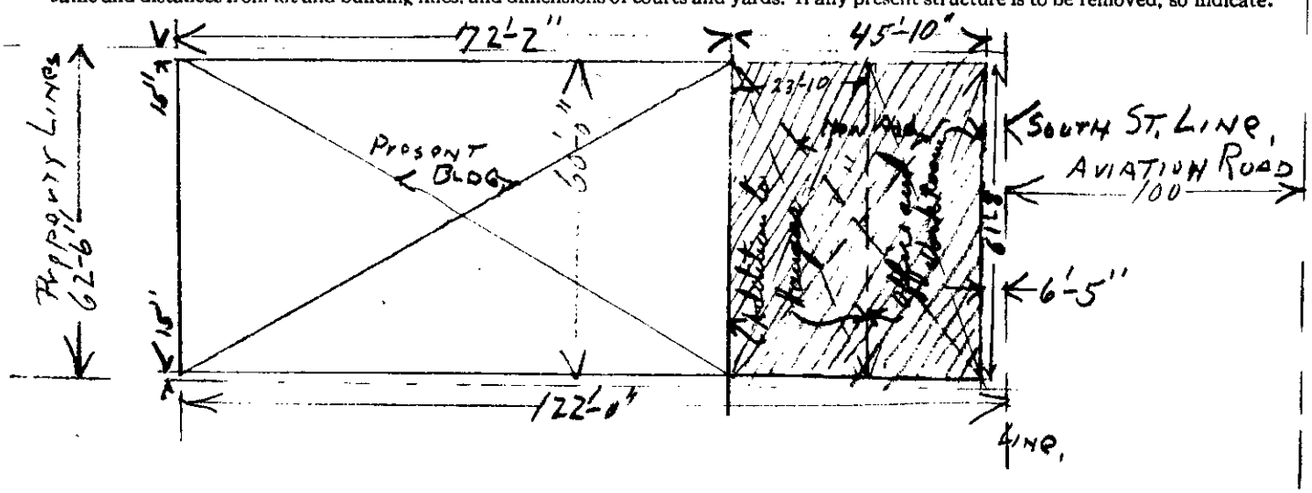

All the requirements of the Building Code, Zoning Ordinance, and State and City Laws and Ordinances, in so far as they apply to the design, erection and location of the building described in the foregoing application will be strictly complied with.

I hereby certify that all of the statements herein contained are true and correct

Signed Harold C Potholm

Subscribed and sworn to before me this 2nd day of June A. D 19 36

James R Wilson Notary Public.

Date June 2 1936

.....hereby apply for a certificate of occupancy for the building described in the above application for permit.

Signed Harold C Potholm

PERMIT

Date.....19.....

THIS IS TO CERTIFY that.....is hereby granted permission to.....building on property located at.....in accordance with application and plans approved by the Department of Building of the City of Hartford, Connecticut.

.....Building Supervisor

Building line on the above described property is ~~7.0~~ 7.0 feet back of street line

Veranda line on above described property is ~~C.O.~~ C.O. feet back of street line

Roscoe H Clark City Engineer

10/19/36

9/281

BUILDING DIVISION

Permit No. 774-H

Date of Application June 2, 1936 19

Location Brainard Field

Zone

Owner C.E. Descomb

Applicant C. Potholm-Sons

Permit Issued 6/25/36 19

Estimated Cost $ 5000 Fee $ 25.

Actual Cost $ 5924 Fee $ 30.-

Difference $ 924.- $ 5.-

Approved June 22 1936

By JRH

RECEIVED
JUN 23 936
DEPARTMENT OF ENGINEERING

AFFIDAVIT

State of Connecticut } ss
County of Hartford

I Harold C Potholm of Hartford ~~Owner~~ ~~Agent~~ Contractor for building under Permit No. 774-H issued by the Dep't of Building of the City of Hartford, being duly sworn, make oath and say that the actual cost of the completed work authorized under said permit was $5924.50/100

Signed Harold C Potholm

Subscribed and sworn to before me this 27th day of October A. D. 19 36

Carroll B. Case Notary Public.

INSPECTION REPORT

Location Aviation Road

Permit No. 25-H Dated 11/20/35

Issued to W.P.A.

Address

Class extend porch, enclose

Remarks: dressing room.
enclose work room,
new chimney, etc.

11-8-35
Work progressing
OK
12-14-35
Chimney completed
OK
Bldg. washed away
by flood.
J.H. 9/9/36

Bldg Dept

Form B 5

BUILDING DIVISION

DEPARTMENT OF BUILDING

Hartford, Connecticut

APPLICATION FOR PERMIT 25H

ADDITION, ALTERATION OR REPAIRS

Application and Permit No. .....

Application made by Geo. Zunner Jr. Agent

Estimated Cost Material — 585.26
Labor — 610.00
1195.26

Authorized by Hartford Aviation Com. Owner

Estimated Fee 3.00

Date. Nov. 29, 1935

Location of Building. Aviation Road ... South Meadows

Owner. City of Hartford ... Address. 550 Main St.

Architect. Architectural Bureau ... " " " "

General Contractor. W. P. A. ... " " " "

Type of Construction. Frame ... Fire Limits. none

Wiring. ~~No~~ Yes ... Plumbing. no ... Heating. no

State clearly the nature of the proposed work.

Extend present enclosed porch and enclose dressing room at shower of administration bldg.
Place new cased opening between living and dining room at field house.
Enclose work room at N. E. corner of hangar with metal lath and plaster partition and sheet rock ceiling. Build new brick chimney.

ZONING DIVISION

Zone Class ... Height (See Ordinance, Sec. 21, Par. r) ...

Occupancy before proposed change ...

" after " " ...

" of other buildings on lot ...

Percentage of lot occupied by building before proposed change, at ground level ...

at 2nd story level. After change, at ground level ..., at 2nd story ...

Rear yard depth at 1st story before proposed change ..., after ...

Side yard widths at 1st story before proposed change ..., " ...

" " " " 2d " " " " ..., " ...

State dimensions of each court, also location of low level of same, also whether each court is inner or outer ...

Indicate plat by diagram in space below, showing streets, lot lines, building lines, present and proposed buildings, dimensions of same and distances from lot and building lines, and dimensions of courts and yards. If any present structure is to be removed, so indicate.

All the requirements of the Building Code, Zoning Ordinance, and State and City Laws and Ordinances, in so far as they apply to the design, erection and location of the building described in the foregoing application will be strictly complied with.

I hereby certify that all of the statements herein contained are true and correct.

Signed George Zimmerk

Subscribed and sworn to before me this 20 day of Nov A. D. 1935

George J Geretz Notary Public

Date ..... 19....

.....hereby apply for a certificate of occupancy for the building described in the above application for permit.

Signed .....

PERMIT

Date ..... 19....

THIS IS TO CERTIFY, THAT .....is hereby granted permission to .....building on property located at .....in accordance with application and plans approved by the Department of Building of the City of Hartford, Connecticut.

.....Building Supervisor

Building line on the above described property is .....feet back of street line

Veranda line on above described property is .....feet back of street line

.....City Engineer

Bd. Field 9/2/1

BUILDING DIVISION

Permit No. 25-H

Date of Application Nov. 20, 1935

Location Aviation Rd. S. Meadows

Zone .....

Owner City of Hfd.

Applicant WPA

Permit Issued 1/13/36 19....

Estimated Cost $ 1195.26 Fee $ 3.

Actual Cost $ ..... Fee $ .....

Difference $ ..... $ .....

Approved Jan 4 1935

By J.R.H.

RECEIVED
JAN 8 - 1936
DEPARTMENT OF ENGINEERING

AFFIDAVIT

State of Connecticut } ss
County of Hartford }

I ..... of ....., Owner, Agent, Contractor for building ..... under Permit No. ..... issued by the Dep't of Building of the City of Hartford, being duly sworn, make oath and say that the actual cost of the completed work authorized under said permit was .....

Signed .....

Subscribed and sworn to before me this ..... day of ..... A. D. 19....

.....Notary Public.

INSPECTION REPORT

Location Brainerd Field
Permit No. 10-C Dated 5-23-29
Issued to Chas. Smith & Sons
Address Derby, Conn
Class Admin. Bldg.
Remarks 6-7-29
Concrete foundations
completed A. K.
Thomas M.S.

Completed 8/7/29
Boke

Form Z-2

DUPLICATE

DEPARTMENT OF BUILDINGS

Hartford, Connecticut

CERTIFICATE OF OCCUPANCY

Zone..... No. 10-C

Dated Aug. 29, 1929 19

This is to certify that building at Brainard Field

as constructed under Permit No. 10-C conforms substantially to the requirements of the Building Code and the Zone Ordinance of the City of Hartford and is hereby approved for occupancy as indicated below.

Approved for occupancy Administration Bldg. Conn. Dept of Aeronautics

.....

.....

.....Building Supervisor

Remarks:—

No. of persons.....

Remarks,.....

.....

.....No. Elevators.....Type.....

ZONING DIVISION

Zone Class.....Height (See Ordinance, Sec. 21, Par. r).....

Occupancy of Other B'l'd'gs on lot.....

Percentage of lot occupied by present Buildings....., by proposed building at ground level,.....

at 2nd story level.....

Rear Yard depth at 1st story.....At 2nd story.....

Side Yard widths at 1st story.....At 2nd story.....

State dimensions of each court, also location of low level of same, also whether each court is inner or outer.....

.....

.....

Indicate plat by diagram in space below, showing streets, lot lines, building lines, present and proposed buildings, dimensions of same and distances from lot and building lines, and dimensions of courts and yards. If any present structure is to be removed, so indicate.

All the requirements of the Building Code, Zoning Ordinance, and State and City Laws and Ordinances, in so far as they apply to the design, erection and location of the building described in the foregoing application, will be strictly complied with.

I hereby certify that all of the statements herein contained are true and correct

Signed Warren Mr Knox, Com. of Aviation

Subscribed and sworn to before me this 23 day of May A. D. 1929

Wm J. Ennis Notary Public.

We hereby apply for a certificate of occupancy for the building described in the above application for permit.

Date May 23 1929

Signed Warren Mr Knox, Com. of Aviation

PERMIT

Date ..... 19....

THIS IS TO CERTIFY, that Chas. Smith & Sons is hereby granted permission to erect building on property located at Brainard Filed in accordance with application and plans approved by the Department of Building of the City of Hartford, Connecticut.

..... Building Supervisor.

Building line on the above described property is ..... feet back of street line

Veranda line on above described property is ..... feet back of street line

George Disposal — City Engineer.

8/22

9/281

BUILDING DIVISION

Permit No. 10-C

Date of Application 5-23-29 19....

Location Brainard Field

Zone .....

Owner State of Conn.

Applicant Chas. Smith & Sons

Permit Issued 5-31 19....

Estimated Cost $ 25,000 Fee $ exempt

Actual Cost $ 25000 Fee $ ..

Difference $ — $ —

Approved May 27 1929

By [illegible]

AFFIDAVIT

State of Connecticut } ss
County of Hartford }

I George P. Kane of Hartford ~~Owner~~ Agent ~~Contractor~~ for building erected under Permit No. 10-C issued by the Dep't of Building of the City of Hartford, being duly sworn, make oath and say that the actual cost of the completed work authorized under said permit was 25000.00

Signed George P. Kane

Subscribed and sworn to before me this 29 day of Aug A. D. 19 29

George J. Gerety Notary Public.

R

INSPECTION REPORT

Location Brainard Field

Permit No. 374-H Dated 5-20-29

Issued to Curtiss Flying Service

Address 35 Congress St. Boston

Class Addition

Remarks 6-11-29

Ready for footings

Soil sand 1/2 hour

Pouring concrete C.R.

6-15-29

Pouring concrete for foundation A.R.

6-20-29

Concrete foundation completed C.R.M.S.

Completed 8/27/29

Boker

DUPLICATE

Form Z-2

DEPARTMENT OF BUILDINGS

Hartford, Connecticut

CERTIFICATE OF OCCUPANCY

Zone Light Indus. No. 374-H

Dated Sept. 9, 1929 19

This is to certify that building at Brainard Field as altered under Permit No. 374-H conforms substantially to the requirements of the Building Code and the Zone Ordinance of the City of Hartford and is hereby approved for occupancy as indicated below.

Approved for occupancy addition to hangar

.....

.....

.....

.....Building Supervisor

Remarks:—

.....

.....

.....

ZONING DIVISION

Zone Class. Light 2nd Height (See Ordinance, Sec. 21, Par. r).....

Occupancy before proposed change.....

" after " " " .....

" of other buildings on lot.....

Percentage of lot occupied by building before proposed change, at ground level.....

at 2nd story level. After change, at ground level....., at 2nd story.....

Rear yard depth at 1st story before proposed change ....., after.....

Side yard widths at 1st story before proposed change....., " .....

" " " " 2d " " " " " ....., " .....

State dimensions of each court, also location of low level of same, also whether each court is inner or outer.....

Indicate plat by diagram in space below, showing streets, lot lines, building lines, present and proposed buildings, dimensions of same and distances from lot and building lines, and dimensions of courts and yards. If any present structure is to be removed, so indicate.

All the requirements of the Building Code, Zoning Ordinance, and State and City Laws and Ordinances, in so far as they apply to the design, erection and location of the building described in the foregoing application, will be strictly complied with.

I hereby certify that all of the statements herein contained are true and correct.

Signed Sanford B Chandler

Subscribed and sworn to before me this 20 day of May A. D. 19 29

[illegible] Notary Public.

Date ..... 19....

.....hereby apply for a certificate of occupancy for the building described in the above application for permit.

Signed Sanford B Chandler

PERMIT

Date ..... 19....

THIS IS TO CERTIFY, that Curtiss Flying Service Co. is hereby granted permission to add to building on property located at Brainard Field in accordance with application and plans approved by the Department of Building of the City of Hartford, Connecticut.

..... Building Supervisor.

Building line on the above described property is ..... feet back of street line

Veranda line on above described property is ..... feet back of street line

..... City Engineer.

9/281

BUILDING DIVISION

Permit No. 374-H

Date of Application 5-20-29 19....

Location Barinard Field

Zone

Owner Curtiss Flying Service Co.

Applicant owner

Permit Issued 5-31 19....

Estimated Cost $ 10,000 Fee $ 50

Actual Cost $ 16000 Fee $ 80

Difference $ 6000 $ 30

Approved May 25 19 29

By [illegible]

Permit issued subject to filing and approval of truss details and strain sheet.

AFFIDAVIT

State of Connecticut } ss
County of Hartford

I [illegible] of Hartford Owner ~~Agent~~ ~~Contractor~~ for building under Permit No. 374-H issued by the Dep't of Building of the City of Hartford, being duly sworn, make oath and say that the actual cost of the completed work authorized under said permit was $16000.00

Signed [illegible]

Subscribed and sworn to before me this 9 day of Sept A. D. 19 29

Joseph P. Rohan Notary Public.

INSPECTION REPORT

Location Braunand Field

Permit No. 68 - G Dated 4-2-29

Issued to Jas. Lawrence Inc.

Address 43 Farmington av.

Class Erect Locker room

Remarks 4-9-29

Pier holes ready to fill 1 ton soil

Pouring concrete O K

4-18-29

Concrete piers completed O K M.S.

Completed 5/11/29

Boker

DUPLICATE

Form Z-2

DEPARTMENT OF BUILDINGS

Hartford, Connecticut

CERTIFICATE OF OCCUPANCY

Zone..... No. 68-G

Dated May 17, 1929 19....

This is to certify that building at Brainard Field

as constructed under Permit No. 68-G conforms substantially to the requirements of the Building Code and the Zone Ordinance of the City of Hartford and is hereby approved for occupancy as indicated below.

Approved for occupancy. Locker Room

.....Building Supervisor

Remarks:—

6x8 Sill - 2x4 Studding 2-2x4 top plate - 2x6 Rafters
½ Roof Boarding - ½ Wall Sheathing - Composition Roof
½ lining floor ½ finish floor. 2x8 Floor joists 1'-4" o.c.

ZONING DIVISION

Zone Class..... Height (See Ordinance, Sec. 21, Par. r).....

Occupancy of proposed b'ld'g.....

" of other b'ld'gs on lot.....

Percentage of lot occupied by proposed building....., by present b'ld'gs.....

Rear yard depth..... Side yard widths.....

Dimensions of courts, also whether inner or outer.....

Indicate plat by diagram in space below, showing streets, lot lines, building lines, present and proposed buildings, dimensions of same and distances from lot and building lines, and dimensions of courts and yards. If any present structure is to be removed, so indicate.

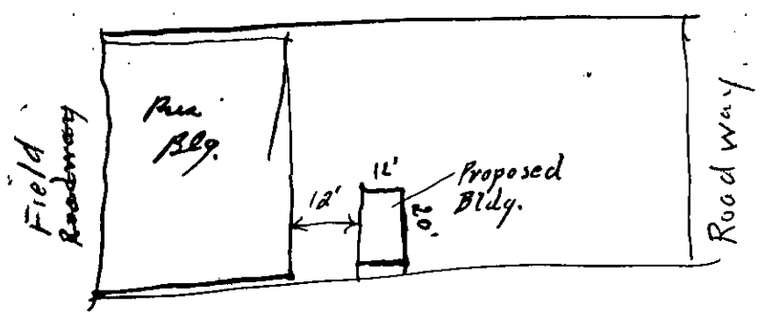

All the requirements of the Building Code, Zoning Ordinance, and State and City Laws and Ordinances, in so for as they apply to the design, erection and location of the building described in the foregoing application will be strictly complied with.

I hereby certify that all of the statements herein contained are true and correct.

Signed Jas. Laurence Inc.

Subscribed and sworn to before me this 2nd day of Apr. A. D. 1929

James R. Hilton Notary Public.

Date Apr. 2 1929

.....hereby apply for a certificate of occupancy for the building described in the above application for permit.

Signed Jas. Laurence

PERMIT

Date.....19.....

THIS IS TO CERTIFY, that Jas. Laurence, Inc. is hereby granted permission to erect building on property located at Brainard Field in accordance with application and plans approved by the Department of Building of the City of Hartford, Connecticut.

.....Building Supervisor.

Building line on the above described property is.....feet back of street line

Veranda line on above described property is.....feet back of street line

.....City Engineer.

BUILDING DIVISION

Permit No. 68-G

Date of Application 4-2-29 19...

Location Brainard Field

Zone

Owner L. & H Aviation Co.

Applicant Jas. Laurence. Inc.

Permit Issued 4-5-29 19...

Estimated Cost $ 850 Fee $ 4.50

Actual Cost $ 850. Fee $ 4.50

Difference $ -

Approved

By Paul

Apr. 3 1929

6/13

9/281

AFFIDAVIT

State of Connecticut } ss
County of Hartford }

I Charles B. Beach of W. Hartford Owner / Agent / ~~Contractor~~ for building erected under Permit No. 68-G issued by the Dep't of Building of the City of Hartford, being duly sworn, make oath and say that the actual cost of the completed work authorized under said permit was $850.00

The Scott Aeroplane Corp

Signed Charles B. Beach Pres.

Subscribed and sworn to before me this 17 day of May A. D. 1929

George J. Gerety

Notary Public.

INSPECTION REPORT

Location Brainard Field

Permit No. 401-G Dated 10/2/28

Issued to R. G. Rent Co.

Address 93 Edwards

Class Shop

Remarks 10/13/28

Soil inspection
1 ton soil Size of
footings 16" x 28" OK

10/19/28

Concrete footings
completed Pouring
concrete for foundation
OK

10/25/28

Concrete foundation
completed OK M.S.

Completed 11/27/28
Boka

DUPLICATE

Form Z-2

DEPARTMENT OF BUILDINGS

Hartford, Connecticut

CERTIFICATE OF OCCUPANCY

Zone No. 6 No. 401-G

Dated Apr. 24, 1929 19

This is to certify that building at Brainard Aviation Field as constructed under Permit No. 401-G conforms substantially to the requirements of the Building Code and the Zone Ordinance of the City of Hartford and is hereby approved for occupancy as indicated below.

Approved for occupancy repair shop

Building Supervisor

Remarks:—

Hist I

ZONING DIVISION

Zone Class #6 Height (See Ordinance, Sec. 21, Par. r) 12'-0"

Occupancy of proposed b'ld'g. repair shop

" of other b'ld'gs on lot hangers

Percentage of lot occupied by proposed building , by present b'ld'gs

Rear yard depth Side yard widths

Dimensions of courts, also whether inner or outer

Indicate plat by diagram in space below, showing streets, lot lines, building lines, present and proposed buildings, dimensions of same and distances from lot and building lines, and dimensions of courts and yards. If any present structure is to be removed, so indicate.

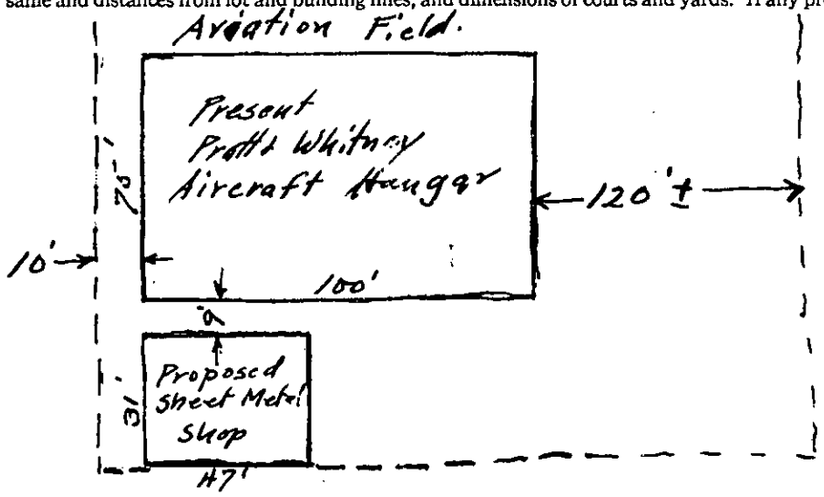

All the requirements of the Building Code, Zoning Ordinance, and State and City Laws and Ordinances, in so far as they apply to the design, erection and location of the building described in the foregoing application, will be strictly complied with.

I hereby certify that all of the statements herein contained are true and correct.

Signed The R.G. Bent Co
Wilbur W. Kettledge

Subscribed and sworn to before me this 2nd day of October A. D. 1928

George J. Gerety Notary Public.

We hereby apply for a certificate of occupancy for the building described in the above application for permit.

Date Oct 2 1928

Signed The R.G. Bent Co
Wilbur W. Kettledge

PERMIT

Date ..... 19....

THIS IS TO CERTIFY, that R.G. Bent Co. is hereby granted permission to build shop building on property located at Brainard Field in accordance with application and plans approved by the Department of Building of the City of Hartford, Connecticut.

..... Building Supervisor.

Building line on the above described property is ..... feet back of street line

Veranda line on above described property is ..... feet back of street line

..... City Engineer.

1/26
2/6 4/5

9/281

BUILDING DIVISION

Permit No. 401-G

Date of Application Oct. 2, 1928 19....

Location Brainard Field

Zone No. 6

Owner Pratt and Whitney Aircraft

Applicant R.G. Bent Co.

Permit Issued 10-19-28 19....

Estimated Cost $ 6275 Fee $ 28

Actual Cost $ 7989 Fee $ 32

Difference $ 1714 $ 4

Approved ..... 19....

By .....

RECEIVED
OCT 19 1928

AFFIDAVIT

State of Connecticut
County of Hartford } ss

The Pratt and Whitney Aircraft Co of Hartford Owner Agent Contractor for building erected under Permit No. 401-G issued by the Dep't of Building of the City of Hartford, being duly sworn, make oath and say that the actual cost of the completed work authorized under said permit was $ 7989.00

Signed A.W. Brokeboard

Subscribed and sworn to before me this 24 day of April A. D. 1929

Joseph C. Rolan Notary Public.

INSPECTION REPORT

Location Brainard Field

Permit No. 1079 Dated 3-28-28

Issued to Tenderloin Co

Address Hartford

Class Temporary office Bldg

Remarks

Lathing permit 4/11/28

Completed 5/26/28

Boken

DUPLICATE

Form Z-2

DEPARTMENT OF BUILDINGS

Hartford, Connecticut

CERTIFICATE OF OCCUPANCY

Zone..... No.....107-G.....

Dated...June 4, 1928.....19.....

This is to certify that building at...Brainard Field.....

as.....erected.....under Permit No....107-G.....conforms substantially to the requirements of the Building Code and the Zone Ordinance of the City of Hartford and is hereby approved for occupancy as indicated below.

Approved for occupancy.....Temp. office building.....

.....

.....

.....

.....Building Supervisor

Remarks:—

.....

.....

.....

ZONING DIVISION

Zone Class.....Height (See Ordinance, Sec. 21, Par. r).....

Occupancy before proposed change.....

" after " " .....

" of other buildings on lot.....

Percentage of lot occupied by building before proposed change, at ground level.....

at 2nd story level. After change, at ground level....., at 2nd story.....

Rear yard depth at 1st story before proposed change....., after.....

Side yard widths at 1st story before proposed change....., " .....

" " " " 2d " " " " " ....., " .....

State dimensions of each court, also location of low level of same, also whether each court is inner or outer.....

Indicate plat by diagram in space below, showing streets, lot lines, building lines, present and proposed buildings, dimensions of same and distances from lot and building lines, and dimensions of courts and yards. If any present structure is to be removed, so indicate.



All the requirements of the Building Code, Zoning Ordinance, and State and City Laws and Ordinances, in so far as they apply to the design, erection and location of the building described in the foregoing application, will be strictly complied with.

I hereby certify that all of the statements herein contained are true and correct.

Signed Keniston Inc. By MB Sneko Supt

Subscribed and sworn to before me this 28 day of March A. D. 19 28

George J. Gerety Notary Public.

Date March 28 19 28

We hereby apply for a certificate of occupancy for the building described in the above application for permit.

Signed Keniston Inc. MB Sneko

PERMIT

Date ..... 19 ....

THIS IS TO CERTIFY, that Keniston Inc. is hereby granted permission erect temporary office bldg. to building on property located at Brainard Field in accordance with application and plans approved by the Department of Building of the City of Hartford, Connecticut.

Building Supervisor.

Building line on the above described property is ..... feet back of street line

Veranda line on above described property is ..... feet back of street line

City Engineer.

9/281

BUILDING DIVISION

Permit No. 107-G

Date of Application Mar. 28, 1928 19 ....

Location Brainard Field

Zone .....

Owner Interstate Airway Corp

Applicant Keniston Inc.

Permit Issued 3-29-28 19 ....

Estimated Cost $ 350 Fee $ 2.

Actual Cost $ 443.68 Fee $ 2.50

Difference $ 93.68 $ .50

Approved March 29 19 28

By [illegible]

AFFIDAVIT

State of Connecticut } ss
County of Hartford

[illegible] Wallen of Hartford Owner Agent Contractor for building under Permit No. 107-G issued by the Dep't of Building of the City of Hartford, being duly sworn, make oath and say that the actual cost of the completed work authorized under said permit was 443.68

Signed Interstate Airway by [illegible] Wallen

Subscribed and sworn to before me this 29 day of May A. D. 19 28

George J. Gerety Notary Public.

INSPECTION REPORT

Location Brainard Field

Permit No. 113 H Dated 3-8-28

Issued to F L Rice

Address 15 Lewis

Class Addition

Remarks

Completed 5/26/28

Boker

DUPLICATE

Form Z-2

DEPARTMENT OF BUILDINGS

Hartford, Connecticut

CERTIFICATE OF OCCUPANCY

Zone Lt. Ind. No. 113-H

Dated July 2, 1928 19

This is to certify that building at Brainard Field as enlarged under Permit No. 113-H conforms substantially to the requirements of the Building Code and the Zone Ordinance of the City of Hartford and is hereby approved for occupancy as indicated below.

Approved for occupancy One story addition to hangar

Building Supervisor

Remarks:—

Tally Cols on piers - 2x8 Joist - 2x4 Studs Sheathed Inside lined with Celotex.

ZONING DIVISION

Zone Class Lt. Ind. Height (See Ordinance, Sec. 21, Par. r)

Occupancy before proposed change

" after " "

" of other buildings on lot

Percentage of lot occupied by building before proposed change, at ground level

at 2nd story level. After change, at ground level, at 2nd story

Rear yard depth at 1st story before proposed change, after

Side yard widths at 1st story before proposed change, "

" " " " 2d " " " " , "

State dimensions of each court, also location of low level of same, also whether each court is inner or outer

Indicate plat by diagram in space below, showing streets, lot lines, building lines, present and proposed buildings, dimensions of same and distances from lot and building lines, and dimensions of courts and yards. If any present structure is to be removed, so indicate.

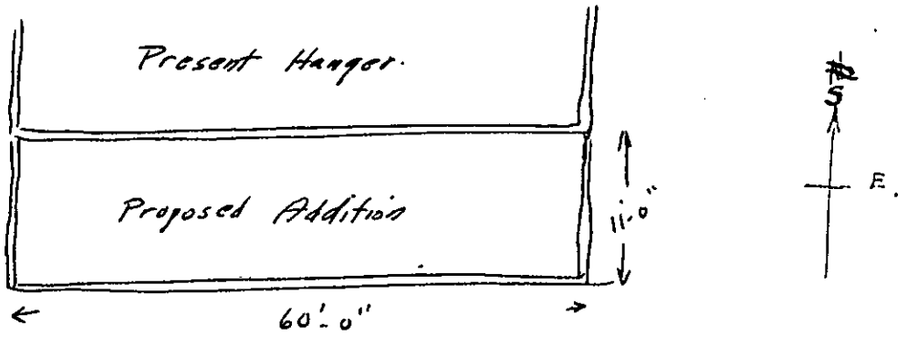

All the requirements of the Building Code, Zoning Ordinance, and State and City Laws and Ordinances, in so far as they apply to the design, erection and location of the building described in the foregoing application, will be strictly complied with.

I hereby certify that all of the statements herein contained are true and correct.

Signed Fred L Rice

Subscribed and sworn to before me this 8th day of Mar A. D. 1928

James R Nielsen Notary Public.

Date Mar 8 1928

hereby apply for a certificate of occupancy for the building described in the above application for permit.

Signed Fred L Rice

PERMIT

Date 19

THIS IS TO CERTIFY, that F. L. Rice is hereby granted permission to add to building on property located at Brainard Field in accordance with application and plans approved by the Department of Building of the City of Hartford, Connecticut.

Building Supervisor.

Building line on the above described property is feet back of street line

Veranda line on above described property is feet back of street line

City Engineer.

BUILDING DIVISION

6/29/28

Permit No. 1134

Date of Application Mar. 8, 1928 19

Location Brainard Field

Zone Light Indus.

Owner L. and H. Aircraft

Applicant F. L. Rice

Permit Issued 3/17/28 19

Estimated Cost $ 800 Fee $ 4

Actual Cost $ 800 Fee $ 4

Difference $ — $ —

Approved March 8 1928

By [illegible]

RECEIVED MAR 12 1928 INS.

AFFIDAVIT

State of Connecticut } ss
County of Hartford }

I, L. H. Aircraft Corp. of Owner / Agent / Contractor for building

under Permit No. 1134 issued by the Dep't of Building of the City of Hartford, being duly sworn, make oath and say that the actual cost of the completed work authorized under said permit was 800

Signed Fred L Rice

Subscribed and sworn to before me this 7 day of June A. D. 19 28

Notary Public.

M

Form B 4

BUILDING DIVISION
DEPARTMENT OF BUILDING
Hartford, Connecticut

APPLICATION FOR PERMIT **MINOR BUILDING**

Application and Permit No. 454 g

Estimated Cost 7000.00

Estimated Fee 28.00 OCCUPANCY – $1.50

Application made by Kenniston Inc by Carl W Kenniston Agent

Authorized by L. & H. Motor Corp Owner

Date December 7th – 27

Location of Building Brainard Field

Owner L. & H. Motor Corp

Architect Kenniston Inc

Gen'l Contractor "

Type of Construction Hanger

Address High

" 4 School St Concord N. H.

"

Fire Limits outside

Wiring included. no

State clearly the nature of the proposed work.

Hanger 60'X74' – 6" H Cols. on 12" concrete foundation
2X8" rafters on steel trusses, rafters 2' o.c. 7/8 roof boards
#24 gal. cor. iron
Sides & doors covered with #26 Gal Cor Iron

ZONING DIVISION

Zone Class 6 Height (See Ordinance, Sec. 21, Par. r)

Occupancy of proposed b'ld'g

" of other b'ld'gs on lot

Percentage of lot occupied by proposed building, by present bl'd'gs

Rear yard depth Side yard widths

Dimensions of courts, also whether inner or outer

Indicate plat by diagram in space below, showing streets, lot lines, building lines, present and proposed buildings, dimensions of same and distances from lot and building lines, and dimensions of courts and yards. If any present structure is to be removed, so indicate.

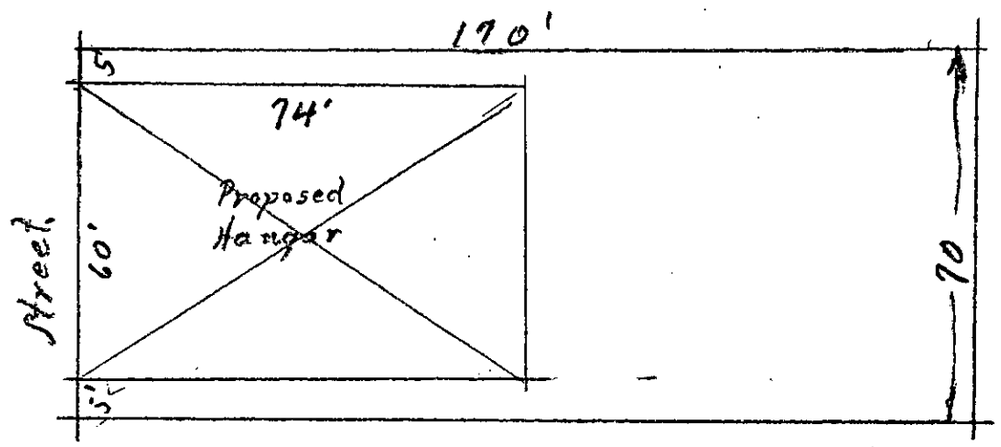

All the requirements of the Building Code, Zoning Ordinance, and State and City Laws and Ordinances, in so far as they apply to the design, erection and location of the building described in the foregoing application, will be strictly complied with.

I hereby certify that all of the statements herein contained are true and correct.

Signed Keystone Inc
by Carl W Kenniston

Subscribed and sworn to before me this 7th day of December A. D. 1927

George J Gerety Notary Public.

Date Dec 7th 1927

I hereby apply for a certificate of occupancy for the building described in the above application for permit.

Signed Kenniston Inc
by Carl W Kenniston,

PERMIT

Date ..... 19.....

THIS IS TO CERTIFY, that Kenniston Inc. is hereby granted permission to erect hangar building on property located at Brainard Field in accordance with application and plans approved by the Department of Building of the City of Hartford, Connecticut.

..... Building Supervisor.

Building line on the above described property is ..... feet back of street line

Veranda line on above described property is ..... feet back of street line

..... City Engineer.

BUILDING DIVISION

Permit No. 454-G

Date of Application Dec. 7, 1927 19....

Location Brainard Field

Zone .....

Owner I. & H. Motor Corp.

Applicant Kenniston Inc.

Permit Issued ..... 19....

Estimated Cost $ 7000 Fee $ 28.

Actual Cost $ ..... Fee $ .....

Difference $ ..... $ .....

Approved ..... Dec. 29 19 27

By .....

RECEIVED

9/29/27

AFFIDAVIT

State of Connecticut } ss
County of Hartford }

I ..... of ....., Owner / Agent / Contractor for building erected under Permit No. ..... issued by the Dep't of Building of the City of Hartford, being duly sworn, make oath and say that the actual cost of the completed work authorized under said permit was .....

K.

Signed .....

Subscribed and sworn to before me this ..... day of ..... A. D. 19.....

.....
Notary Public.

HEATING DIVISION

DEPARTMENT OF BUILDING

Hartford, Connecticut

Application and Permit No. 1800 — Application made by M. H. Fesler

Estimated Fee $ 10.00 Paid 12-5-27 — Authorized by ..... Owner / General Contractor

Approved by E.N.P. 12-5-1927

Hartford, Conn. Dec. 5 1927

Location of Building Brainard Field (Street and Number)

Owner of Building Pratt Whitney Aircraft Corp.

Address 436 Capitol Ave. (Street and Number) Hartford (P. O. Address)

New Building yes Old Building .....

Heating Contractor M. H. Fesler Address 8 Ford St., Hartford

Kind of Installation oil burners Steam heat

Boilers Heggie Simplex No. 309 Size 2800 sq ft steam

Rooms	Wide	Long	High	Wall	Glass	Cubic Contents	Total in cu. ft. Air to be Heated	Radiators Sq. ft.	No.	Sec.	Style	High	Tap
Burners is		Federal-Dowling						D-E					
Tank is		6x24				5000 gals		1/4" steel, below ground.					

Estimated cost, $ 1315.00

All work covered by this application will be done in strict accordance with the requirements of the Building Code.

Signed M. H. Fesler

Subscribed and sworn to before me this Fifth day of Dec. A. D. 1927

Annie M. Rooney Notary Public

Heating Permit No. 1800 Issued Dec. 7, 1927

Permission is hereby granted to M. H. Fesler to install heating, in accordance with application No. 1800 at Brainard Field

..... Building Supervisor

Form H-1

9/28/

HEATING

Permit No. 1800

Date of Application Dec. 5, 1927 19.....

Location Brainard Field

.....

Owner Pratt & Whitney Aircraft

Applicant M. H. Fesler

Permit Issued Dec. 7, 1927 19.....

Estimated Cost $ 1315.00 Fee 10.00

Actual Cost $..... Fee.....

Difference $.....

AFFIDAVIT

STATE OF CONNECTICUT } ss
COUNTY OF HARTFORD }

I, ... of ....., holder of

Permit No. ..... issued by the Dept. of Building, of the City of Hartford being duly sworn.

make oath and say that the actual cost of the completed work authorized under said permit was .....

Signed .....

Subscribed and sworn to before me this .....day of ..... A. D. 19.....

.....
Notary Public

Form Z-2

DUPLICATE

DEPARTMENT OF BUILDINGS

Hartford, Connecticut

CERTIFICATE OF OCCUPANCY

Zone No. 6 No. 407-G

Dated Jan. 7, 1929 19

This is to certify that building at Brainard Field as constructed under Permit No. 407-G conforms substantially to the requirements of the Building Code and the Zone Ordinance of the City of Hartford and is hereby approved for occupancy as indicated below.

Approved for occupancy Airplane Hangar

Building Supervisor

Remarks:—

of wood frame covered with 2 & 4 ga. galv. iron

ZONING DIVISION

Zone Class #6 Height (See Ordinance, Sec. 21, Par. r)

Occupancy of proposed b'ld'g. Airplane Hanger

" of other b'ld'gs on lot

Percentage of lot occupied by proposed building, by present bl'd'gs

Rear yard depth Side yard widths

Dimensions of courts, also whether inner or outer

Indicate plat by diagram in space below, showing streets, lot lines, building lines, present and proposed buildings, dimensions of same and distances from lot and building lines, and dimensions of courts and yards. If any present structure is to be removed, so indicate.

D. P. 11/9/27

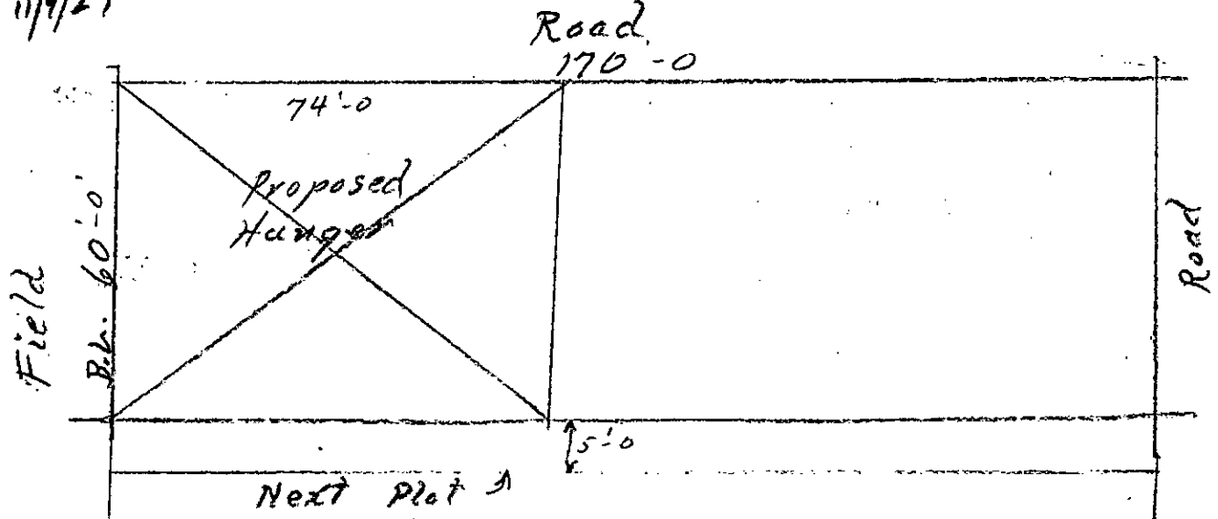

All the requirements of the Building Code, Zoning Ordinance, and State and City Laws and Ordinances, in so far as they apply to the design, erection and location of the building described in the foregoing application, will be strictly complied with.

I hereby certify that all of the statements herein contained are true and correct.

Kenniston Inc by

Signed Rudolph Wakefield

Subscribed and sworn to before me this 4th day of November A. D. 1927

George J Gerety Notary Public.

Date Nov 4th 1927

I hereby apply for a certificate of occupancy for the building described in the above application for permit.

Signed Rudolph Wakefield agt.

PERMIT

Date ..... 19....

THIS IS TO CERTIFY, that Kenniston Inc. is hereby granted permission erect airplane hangar to building on property located at Brainard Field in accordance with application and plans approved by the Department of Building of the City of Hartford, Connecticut.

Building Supervisor.

Building line on the above described property is ..... feet back of street line

Veranda line on above described property is ..... feet back of street line

City Engineer.

12/29/28

9/281

BUILDING DIVISION

Permit No. 407-G

Date of Application Nov. 2, 1927 19....

Location Brainard Field

Zone No. 6

Owner New England Aircraft Co.

Applicant Kenniston Inc.

Permit Issued 11/28 19 27

Estimated Cost $ 7000 Fee $ 28

Actual Cost $ 10850 Fee $ 44

Difference $ 3850 $ 16 —

Approved Nov 23 19 2

By [illegible]

AFFIDAVIT

State of Connecticut } ss
County of Hartford }

I, P. H. Spencer of Owner, Agent, Contractor for building erected under Permit No. 407-G issued by the Dep't of Building of the City of Hartford, being duly sworn, make oath and say that the actual cost of the completed work authorized under said permit was 10850.

Signed P. H. Spencer Pres.

Subscribed and sworn to before me this 7th day of January A. D. 1929

George J Gerety Notary Public.

R

DUPLICATE

Form 2-2

DEPARTMENT OF BUILDINGS

Hartford, Connecticut

CERTIFICATE OF OCCUPANCY

Zone ....6.... No. ....372-3....

Dated ...May 23, 1928.....19.....

This is to certify that building at ....Brainard Field.....

as ..erected.....under Permit No. ...372-3....conforms substantially to the requirements of the Building Code and the Zone Ordinance of the City of Hartford and is hereby approved for occupancy as indicated below.

Approved for occupancy ....Air Plane Hangar.....

.....

.....

.....

.....Building Supervisor

Remarks:—

.....

.....

.....

ZONING DIVISION

Zone Class #6 ..... Height (See Ordinance, Sec. 21, Par. r).....

Occupancy of proposed b'ld'g. Air Plane Hangar.....

" of other b'ld'gs on lot.....

Percentage of lot occupied by proposed building....., by present b'ld'gs.....

Rear yard depth..... Side yard widths.....

Dimensions of courts, also whether inner or outer.....

.....

.....

.....

Indicate plat by diagram in space below, showing streets, lot lines, building lines, present and proposed buildings, dimensions of same and distances from lot and building lines, and dimensions of courts and yards. If any present structure is to be removed, so indicate.

D.P. 10/13/27

All the requirements of the Building Code, Zoning Ordinance, and State and City Laws and Ordinances, in so far as they apply to the design, erection and location of the building described in the foregoing application, will be strictly complied with.

I hereby certify that all of the statements herein contained are true and correct.

Signed Austin Co for E M Berry

Subscribed and sworn to before me this 11 day of October A. D. 1927

George J. Lerety Notary Public.

Date Oct. 11 1927

We hereby apply for a certificate of occupancy for the building described in the above application for permit.

Signed Austin Co for E M Berry

PERMIT

Date ..... 19....

THIS IS TO CERTIFY, that Austin Co. is hereby granted permission to erect hangar building on property located at Brainard Field in accordance with application and plans approved by the Department of Building of the City of Hartford, Connecticut.

..... Building Supervisor.

Building line on the above described property is ..... feet back of street line

Veranda line on above described property is ..... feet back of street line

..... City Engineer.

9/281

BUILDING DIVISION

Permit No. 372-G

Date of Application Oct. 11, 1927 19....

Location Brainard Field

Zone No. 6

Owner Pratt and Whitney Aircraft

Applicant Austin Co.

Permit Issued 11/2/27 19....

Estimated Cost $25000 Fee $ 125.

Actual Cost $38500 Fee $ 190

Difference $13000 $ 52.50

Approved 19 27

By .....

RECEIVED

AFFIDAVIT

State of Connecticut } ss
County of Hartford

I Arthur W. Brookshaw of ..... Owner Agent Contractor for building erected under Permit No. ..... issued by the Dep't of Building of the City of Hartford, being duly sworn, make oath and say that the actual cost of the completed work authorized under said permit was 38000

Signed Arthur W. Brookshaw

Subscribed and sworn to before me this 23 day of May A. D. 1928

Andrew Murphy Notary Public.

ELECTRICAL DIVISION

DEPARTMENT OF BUILDING

Hartford, Connecticut

Application and Permit No. 3065

Application made by Lewis A Curtis.

Estimated Fee $ Exempt Paid

Authorized by Aviation Comm. Owner / General Contractor

Approved by [illegible] Dec 28 1926

Hartford, Conn. Dec 28 1926

Location of Building Brainard Field
(Street and number)

Owner of Building City of Hartford.

Address
(Street and number) P. O. Address

New Building Old Building Fire Limits Outside

Master Electrician Lewis A Curtis Address 32 Adams St

Kind of Installation Conduit. Size of Main Wires 3 #6

No. of Light loops 1 No. of Heat loops No. of Power loops

No. of Light outlets 41 No. of Heat outlets No. of Power outlets

No. of Convenience outlets No. of Heat gircuits No. of Power circuits

No. of Light circuits 2 No. of Heat receptacles No. of Motors

No. of Panels Size of Heat circuit No. of Power receptacles

No. of Switches Total wattage No. of Power panels

1-1000 Watt Beacon
40-60 watt under Lights.

Size of Power circuit

Total horsepower

No. of Straight Electric Fixtures Estimated cost, $ 2500.00

No. of Cord drops

No. of Sockets

All work covered by this application will be done in strict accordance with the requirements of the Building Code.

Signed Lewis A Curtis.

Subscribed and sworn to before me this 28 day of Dec A. D. 1926

Joseph P. Rohan Notary Public

Electrical Permit No. 3065 Issued Dec 28 19 26

Permission is hereby granted to L. A. Curtis to install electric wiring, fixtures, power, heating, in accordance with application No. 3065 at Brainard Field

Building Supervisor

Form E-1

ELECTRICAL

9/81

Permit No. 3065

Date of Application Dec 28 19 26

Location Brainard Field

Owner City of Hfd

Applicant L. A. Curtis

Permit Issued Dec 30 19 26

Estimated Cost $ 2500 Fee

Actual Cost $ Fee

Difference $

AFFIDAVIT

STATE OF CONNECTICUT }
COUNTY OF HARTFORD } ss

I, ... of ....., holder of

Permit No. ..... issued by the Dept. of Building, of the City of Hartford being duly sworn,

make oath and say that the actual cost of the completed work authorized under said permit was .....

Signed.....

Subscribed and sworn to before me this.....day of..... A. D. 19.....

.....

Notary Public

Form B 4

BUILDING DIVISION
DEPARTMENT OF BUILDING
Hartford, Connecticut

APPLICATION FOR PERMIT **MINOR BUILDING**

Application and Permit No. 422 J

Application made by Bartlett Brainard Co. Agent

Estimated Cost 3700.00

Authorized by City of Hartford Owner

Estimated Fee Fee exempt

Date Oct. 16th, 1926.

Location of Building Brainard Field

Owner City of Hartford

Address Hartford

Architect George Jenner

" 25 Hartford

Gen'l Contractor Bartlett Brainard Co.

" 252 Asylum St. Hartford

Type of Construction Brick Concrete foundation

Fire Limits Outside

State clearly the nature of the proposed work.

Build Field House (a small office) for City of Hartford at Brainard Field.

ZONING DIVISION

Zone Class Lt. Indust. Height (See Ordinance, Sec. 21, Par. r) 20'-0"

Occupancy of proposed b'ld'g.

" of other b'ld'gs on lot

Percentage of lot occupied by proposed building, by present bl'd'gs.

Rear yard depth Side yard widths

Dimensions of courts, also whether inner or outer

Indicate plat by diagram in space below, showing streets, lot lines, building lines, present and proposed buildings, dimensions of same and distances from lot and building lines, and dimensions of courts and yards. If any present structure is to be removed, so indicate.

All the requirements of the Building Code, Zoning Ordinance, and State and City Laws and Ordinances, in so far as they apply to the design, erection and location of the building described in the foregoing application, will be strictly complied with.

I hereby certify that all of the statements herein contained are true and correct.

Signed The Bartlett-Brainard Co.
J. H. Facett

Subscribed and sworn to before me this 18 day of October A. D. 1926

George J. Gentley Notary Public.

Date Oct 18 1926

We hereby apply for a certificate of occupancy for the building described in the above application for permit.

Signed The Bartlett-Brainard Co.
J. H. Facett

PERMIT

Date 19

THIS IS TO CERTIFY, that Bartlett Brainard is hereby granted permission to erect office building on property located at Brainard Field in accordance with application and plans approved by the Department of Building of the City of Hartford, Connecticut.

Building Supervisor.

Building line on the above described property is feet back of street line
Veranda line on above described property is feet back of street line

City Engineer.

BUILDING DIVISION

Permit No. 422-G
Date of Application Oct. 16, 1926
Location Brainard Field
Zone Light Indus.
Owner City of Hfd.
Applicant Bartlett Brainard

Permit Issued 19 26

Estimated Cost $ 3700 Fee $ Exempt
Actual Cost $ Fee $
Difference $ $
Approved Oct. 20 1926
By C.J.C.

RECEIVED OCT 23 1926 DEPARTMENT OF BUILDING

9
2 51

AFFIDAVIT

State of Connecticut } ss
County of Hartford }

I of , Owner / Agent / Contractor for building erected under Permit No. issued by the Dep't of Building of the City of Hartford, being duly sworn, make oath and say that the actual cost of the completed work authorized under said permit was

Signed

Subscribed and sworn to before me this day of A. D. 19

Notary Public.

Form B 4

BUILDING DIVISION
DEPARTMENT OF BUILDING
Hartford, Connecticut

APPLICATION FOR PERMIT — **MINOR BUILDING**

Application and Permit No. 1329

Estimated Cost 1600.00

Estimated Fee 8.00

Application made by C.M. Burgess, Agent

Authorized by New England Aircraft Co., Owner

Date April 19 - 26

Location of Building Aviation Field (Barnard Field)

Owner New England Aircraft Co. Address 37 Farmington Ave

Architect C.M. Burgess " 603 Broadview Terrace

Gen'l Contractor " " " " "

Type of Construction Frame Fire Limits Outside

State clearly the nature of the proposed work.

One story frame Bldg. 8" Concrete Wall Foundation 3-6 Below Ground, 2-0 Above Ground 4x6 Sill 2x8 Joist, 2x4 Studs, 2x6 Ceiling Joist, 4x4 Plate 2x6 Rafters, Asbestos Roofing, Novelty Siding on Exterior, Sheet Rock Celotex on 2x4 Partitions and Ceilings.

ZONING DIVISION

Zone Class ..... Height (See Ordinance, Sec. 21, Par. r) .....

Occupancy of proposed b'ld'g Bldg. for office and Study Rooms

" of other b'ld'gs on lot None

Percentage of lot occupied by proposed building 1% , by present bl'd'gs ,

Rear yard depth 75-0 Side yard widths 15-0 — [redacted] 849-0

Dimensions of courts, also whether inner or outer .....

Indicate plat by diagram in space below, showing streets, lot lines, building lines, present and proposed buildings, dimensions of same and distances from lot and building lines, and dimensions of courts and yards. If any present structure is to be removed, so indicate.



All the requirements of the Building Code, Zoning Ordinance, and State and City Laws and Ordinances, in so far as they apply to the design, erection and location of the building described in the foregoing application, will be strictly complied with.

I hereby certify that all of the statements herein contained are true and correct

Signed R.M.Burgess

Subscribed and sworn to before me this 19 day of April A. D. 1926

George J. Gerety Notary Public.

Date April 19. 1926

I hereby apply for a certificate of occupancy for the building described in the above application for permit.

Signed R.M.Burgess Agt

PERMIT

Date.....19.....

THIS IS TO CERTIFY, that R.M. Burgess is hereby granted permission to bld. office building on property located at Brainard Field in accordance with application and plans approved by the Department of Building of the City of Hartford, Connecticut.

.....Building Supervisor.

Building line on the above described property is.....feet back of street line
Veranda line on above described property is.....feet back of street line

.....City Engineer.

BUILDING DIVISION

Permit No. 132-G
Date of Application April 19. 1926
Location Brainard Field
Zone
Owner New England Aircraft Co.
Applicant R.M. Burgess
Permit Issued May 5 1926
Estimated Cost $1600.00 Fee $8.00
Actual Cost $ Fee $
Difference $ $
Approved April 28 1926
By

RECEIVED

9/28

AFFIDAVIT

State of Connecticut
County of Hartford } ss

I.....of....., Owner / Agent / Contractor for building erected under Permit No.....issued by the Dep't of Building of the City of Hartford, being duly sworn, make oath and say that the actual cost of the completed work authorized under said permit was.....

Signed.....

Subscribed and sworn to before me this.....day of.....A. D. 19.....

.....
Notary Public.

Form B 4

BUILDING DIVISION
DEPARTMENT OF BUILDING
Hartford, Connecticut

APPLICATION FOR PERMIT — **MINOR BUILDING**

Application and Permit No. 131-9

Estimated Cost 1000.00

Estimated Fee 5.00

Location of Building Brainard Field

Owner Mrs P D Spencer

Architect C M Burgess

Gen'l Contractor "

Type of Construction Frame

Application made by C M Burgess Agent

Authorized by Mrs P D Spencer Owner

Date April 2 1926

Address 367 Farmington Ave

" 603 Broadbent Terrace

" " "

Fire Limits Outside

State clearly the nature of the proposed work.

One story frame bldg. 4x6 Sill - 8x8 Girder 8x8 Joist - 2" Plank Floor up 3 ft bldg. 2x4 Studs 16" C to C 4x4 Plate, 2x6 Ceiling Joist 2x6 Rafters. Asbestos Roofing

8" Concrete Wall - 2-0 Above and 3-6 Below Ground 12" Piers

ZONING DIVISION

Zone Class #6 Height (See Ordinance, Sec. 21, Par. r)

Occupancy of proposed b'ld'g Repair Shop

" of other b'ld'gs on lot Field Office

Percentage of lot occupied by proposed building 1/2% , by present bl'd'gs 1%

Rear yard depth 75-0 Side yard widths 15-0 — 80-0

Dimensions of courts, also whether inner or outer

Indicate plat by diagram in space below, showing streets, lot lines, building lines, present and proposed buildings, dimensions of same and distances from lot and building lines, and dimensions of courts and yards. If any present structure is to be removed, so indicate.

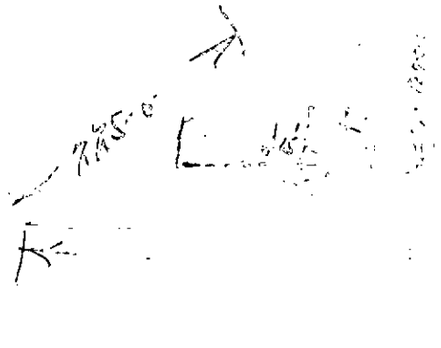

All the requirements of the Building Code, Zoning Ordinance, and State and City Laws and Ordinances, in so far as they apply to the design, erection and location of the building described in the foregoing application, will be strictly complied with.

I hereby certify that all of the statements herein contained are true and correct

Signed R M Burgess

Subscribed and sworn to before me this 21 day of April A. D. 1926

George J Gerety Notary Public.

Date April 21 1926

I hereby apply for a certificate of occupancy for the building described in the above application for permit.

Signed R M Burgess Agt

PERMIT

Date ..... 19 ....

THIS IS TO CERTIFY, that R.M.Burgess is hereby granted permission to build repair shop building on property located at Brainard Field in accordance with application and plans approved by the Department of Building of the City of Hartford, Connecticut.

..... Building Supervisor.

Building line on the above described property is ..... feet back of street line

Veranda line on above described property is ..... feet back of street line

..... City Engineer.

9/281

BUILDING DIVISION

Permit No. 131-G

Date of Application April 21, 1926 19

Location Brainard Field

Zone #6

Owner Mrs. P.H.Spencer

Applicant R.M.Burgess

Permit Issued May 5 1926

Estimated Cost $1,000.00 Fee $15.00

Actual Cost $ ..... Fee $ .....

Difference $ ..... $ .....

Approved Apr 28 1926

By JRH

RECEIVED MAY 3 1926 DEPARTMENT OF ENGINEERING

AFFIDAVIT

State of Connecticut } ss
County of Hartford }

I ..... of ..... Owner / Agent / Contractor for building erected under Permit No. ..... issued by the Dep't of Building of the City of Hartford, being duly sworn, make oath and say that the actual cost of the completed work authorized under said permit was .....

Signed .....

Subscribed and sworn to before me this ..... day of ..... A. D. 19 .....

..... Notary Public.

THE BROOKLAWN CONSTRUCTION CO.

GENERAL CONTRACTORS AND BUILDERS

254 PROSPECT AVENUE

HARTFORD 6, CONNECTICUT

TELEPHONE 3-7639

June 23rd, 1949

Building Department
Municipal Building
Hartford, Connecticut

Gentlemen:

Re: Permit No. 6216-C

This is to advise that our cost covering work performed under subject permit No. 6216-C at Brainard Field, South Meadows, did not exceed the sum of FIVE HUNDRED DOLLARS ($500.00) as originally applied for.

Trusting that this is the information you require in order to issue a Certificate of Occupancy, we remain,

Very truly yours,

THE BROOKLAWN CONSTRUCTION CO.

By _____
A. D. Horn, Treasurer

ADH:msp

Sworn to before me this 23rd day of June 1949

_____
Notary Public

INSPECTION REPORT

Location South Meadows Brainard Field

Permit No. 6216-C **Dated** APR 25 1949

Issued to Brooklawn Constr.

Address 254 Prospect Ave.

Class

Remarks: $500.00

Build concession stand for Airport Restaurant. Concrete foundation 3'-6" below grade 12" C. B. 8" C. B. wall. Shed roof 3" T& G plank roof covered with asphalt felt. Window and counter on one side with 4x8 header over window.

Prog. [illegible] 5/10/49

Complete [illegible] 6/20/49

42-1
BLDG INSP
CD234

All the requirements of the Building Code, Zoning Ordinance, and State and City Laws and Ordinances, in so far as they apply to the design, erection and location of the building described in the foregoing application will be strictly complied with.

I hereby certify that all of the statements herein contained are true and correct.

Signed Donald R. Schaperow

Subscribed and sworn to before me this 21st day of April A. D. 19 49

Carroll S. Case Notary Public.

Date 4/21/49 19

hereby apply for a certificate of occupancy for the building described in the above application for permit.

Signed Donald R. Schaperow

PERMIT

Date 19

THIS IS TO CERTIFY, that is hereby granted permission to building on property located at in accordance with application and plans approved by the Department of Building of the City of Hartford, Connecticut.

Building Supervisor

Building line on the above described property is feet back of street line

Veranda line on above described property is feet back of street line

BUILDING DIVISION

Permit No. 6216-C

Date of Application 4-21-49 19

Location So. Meadows Brainard Field

Zone

Owner City of Htfd.

Applicant Brooklawn Constr.

Permit Issued APR 25 1949 19

Inc. C. of O. $1.50

Estimated Cost $ 500.00 Fee $ 4.00

Actual Cost $ 500 Fee $ 4—

Difference $ — $

Approved Apr 22 1949

By

RECEIVED
APR 28 1949
DEPARTMENT OF ENGINEERING

C. of O. #4027 OK 6-21-49
Issued 6-24-49

AFFIDAVIT

State of Connecticut } ss
County of Hartford }

I of , Owner / Agent / Contractor for building erected under Permit No. issued by the Dep't of Building of the City of Hartford, being duly sworn make oath and say that the actual cost of the completed work authorized under said permit was

Signed

Subscribed and sworn to before me this day of A. D. 19

Notary Public.

Com Constr

Form B 4

BUILDING DIVISION
DEPARTMENT OF BUILDING
Hartford, Connecticut

APPLICATION FOR PERMIT — MINOR BUILDING

Covered court

Application and Permit No. ..... Application made by Donald H. Schaperow Agent

Estimated Cost 500.00 ..... Authorized by ..... Owner

Estimated Fee 2.50 OCCUPANCY - $1.50

Receipt No. ..... Date April 21, 1949

Location of Building Brainard Field, South Meadows

Owner City of Hartford ..... Address .....

Architect Brookhaven Construction " 254 Prospect Ave.

Gen'l Contractor " " .....

Type of Construction ordinary ..... Fire Limits outside

Wiring yes

Heating no

Plumbing no

State clearly the nature of the proposed work.

Build concession stand for Airport Restaurant
Concrete foundation 3'6" below grade 12" CB
8" C.B. walls
shed roof 3" T + G plank roof covered with
asphalt felt
Window and counter on one side with 4X8 leader
over window

ZONING DIVISION

Zone Class Ind ..... Height (See Ordinance, Sec. 21, Par. r) .....

Occupancy of proposed building Concession stand .....

" of other buildings on lot .....

Percentage of lot occupied by proposed building ....., by present buildings .....

Rear yard depth ..... Side yard widths .....

Dimensions of courts, also whether inner or outer .....

Indicate plat by diagram in space below, showing streets, lot lines, building lines, present and proposed buildings, dimensions of same and distances from lot and building lines, and dimensions of courts and yards. If any present structure is to be removed, so indicate.



DEPARTMENT OF BUILDING INSPECTION

fee exempt

AFFIDAVIT OF ESTIMATED COST OF BUILDING, ALTERATIONS OR REPAIRS 2890

STATE OF CONNECTICUT } HARTFORD, December 5 1923
COUNTY OF HARTFORD }

The Berlin Const. Co of Hartford

being duly sworn deposes and says that he is the contractor ~~owner~~ of the building, ~~alterations~~ Hangar or repairs to be erected or made on the _____ side of Brainard Field Street, No. _____, in said Hartford, and that the estimated cost to the owner of said building, alterations or repairs, to the best of the deponent's knowledge, is $ 4000.00

The Berlin Construction Co.
By F. G. Patience
Contracting Engineer

Subscribed and sworn to on the day and year first above written.

George J Gerety
Notary Public

2890

DEPARTMENT OF BUILDING INSPECTION

Municipal Building, Hartford, Conn.

.....hereby make application for a permit to erect a building according to the following detailed statement of the specifications and plans herewith submitted. All provisions of the Building Ordinances shall be complied with in the erection of said building whether specified herein or not.

Sign here The Berlin Construction Co. By F. G. Patience Contracting Engineer

Hartford December 5 1923

Address Berlin Conn

Location ..... side of Brainard Field

Nearest cross street? ..... Ward? .....

Owner of land is? City of Hartford Address? 550 Main

Owner of building is? ..... Address? .....

Architect is? City Engineer Dept Address? .....

Builder is? Berlin Const Co Address? Berlin Conn

Size of building: No. of feet front? 60-0' No. of feet rear? 60-0'

No. of feet deep? 40-0' No. of stories in height? 1

Purpose of building is? Hangar No. of stores? .....

How many families? ..... No. of rooms? .....

26/207

Application and Permit No. 2890

Date Dec 5 1923

on the ..... side of

Brainard Field Street

No. ..... Ward 1

Owner City of Hfd.

Applicant Berlin Const Co.

CLASSIFICATION OF BUILDING

hanger

How will Building be occupied

Permit issued upon above application

Date Dec 5 1923

DEPARTMENT OF ENGINEERING

$4000

Give Size and Distance between Beams, Girders and Columns.

FLOORS	BEAMS	CENTERS	GIRDERS	CENTERS	COLUMNS	CENTERS
Basement,						
1st Story,						
2nd "						
3rd "						
4th "						
5th "						
6th "						
7th "						
8th "						
9th "						
10th "						

The floors are of ..... construction and will carry a safe load of ..... lbs. per sq. ft.

BRICK CONSTRUCTION

Of what material will walls be constructed? .....

Give composition of mortar? .....

What will be the Height and Thickness of Walls?

HEIGHT	STORIES	FRONT WALLS	SIDE WALLS	REAR WALLS	PARTITION WALLS
	Basement,				
	1st Story				
	2nd "				
	3rd "				
	4th "				
	5th "				
	6th "				
	7th "				
	8th "				
	9th "				
	10th "				

What will be the material of front? ..... If of stone, what kind? .....

Give thickness of ashler? ..... and thickness of backing? .....

Arches or lintels over openings? ..... Backed up with what? .....

WOOD CONSTRUCTION

Give Size, Longest Span, and Distance between Centers of Joists, Girders and Columns.

FLOORS	JOISTS				GIRDERS			COLUMNS OR POSTS		
	Size	Longest Span	Centers	Bridging	Size	Longest Span	Centers	Size	Length	Center
1st Floor,										
2nd "										
3rd "										
4th "										
5th "										
6th "										
7th "										
8th "										
9th "										
10th "										

What is the floor load? .....lbs. per sq. ft.

Size of outside studs? ..... Distance apart on centers? .....

Size of sill? ..... Size of ledgers and girts? .....

Size of plate? ..... Size of rafters? .....

Distance on centers? ..... Size of ridge pieces? .....

Size of hips and valleys? ..... Size of deck rafters? .....

Size of studs for bearing partitions, 1st, 2d, 3d, 4th, 5th? .....

Distance on centers? ..... Size of headers and trimmers? .....

Outside walls covered with .....

Will cellar ceiling be plastered? ..... How many coats? .....

Size of lot? .....

MISCELLANEOUS

Will headers and trimmers be hung on stirrup irons? .....

Size of joist anchors? ..... Distance apart? .....

Size of plate anchors? ..... Distance apart? .....

Will the roof be flat, pitch, mansard, or hip? ..... Material of roofing? .....

What will be the material of cornice? .....

What will be the means of access to roof? .....

How is the building heated? .....

Thickness of shell of flues? ..... Lining of flues? .....

Will fire escapes be provided? ..... What kind? .....

How many ways of egress? .....

Are there any hoistways? ..... How protected? .....

Are fire stops to be provided? ..... Material of fire stops? .....

If the front, rear or side walls are to be supported in whole or in part by iron girders or lintels, give definite particulars as to size of girders, etc. .....

.....

.....

.....

Estimated cost of building? 4000.00

Time of commencing? At once

2890

CITY OF HARTFORD

Office of

DEPARTMENT OF BUILDING INSPECTION

MUNICIPAL BUILDING

Hartford, Conn., Dec 5 1923

THIS IS TO CERTIFY, that Berlin Const. Co is hereby granted permission to erect hanger building on the ..... side of Brainard Field St. Ward 1 to conform with an Ordinance in relation to the erection of buildings in the City of Hartford, and no part of said hanger or appurtenances thereof, shall encroach upon the street, building or veranda lines of any street.

Twenty-four hours notice must be given this office before the footings of the building are set, that the condition of the soil may be examined. No footing to be laid until said soil is approved by the Supervisor. Forty-eight hours notice must be given this office before lath are applied. No lath to be applied until approval card is tacked up in building signed by the Supervisor of Buildings.

.....*Supervisor of Buildings.*

Building Line. The building line on the above described property is .....feet back of street line.

Veranda Line. The veranda line on the above described property is .....feet back of street line.

.....*City Engineer.*

For building lines and permits to occupy streets and sidewalks, apply at the office of the Superintendent of Streets, Municipal Building.

DEPARTMENT OF BUILDING INSPECTION

Fee exempt

AFFIDAVIT OF ESTIMATED COST OF BUILDING, ALTERATIONS OR REPAIRS

STATE OF CONNECTICUT } HARTFORD, Aug 25 1924
COUNTY OF HARTFORD }

The Berlin Const Co of Berlin Conn

being duly sworn deposes and says that he is the contractor ~~owner~~ of the building, alterations or repairs to be erected or made on the _____ side of Brainard Field Street, No. _____, in said Hartford, and that the estimated cost to the owner of said building, alterations or repairs, to the best of the deponent's knowledge, is $ 4690.00

The Berlin Construction Co.
By F. G. Patience

Subscribed and sworn to on the day and year first above written.

George J Gerety
Notary Public

Application and Permit No. 2057

Date Aug 25, 1924 19

on the side of Brainard Field Street

No. Ward 1

Owner City of Hfd.

Applicant Berlin Const. Co.

CLASSIFICATION OF BUILDING

add to hanger

How will building be occupied?

Permit issued on the above application

Date Sept. 5, 1924 19

$4,690

RECEIVED SEP 6 1924 DEPARTMENT OF ENGINEERING

Application and Permit No. 2057

DEPARTMENT OF BUILDING INSPECTION

Municipal Building, Hartford, Conn.

7-1-23-5M

hereby make application for a permit to erect building, extension, move building, increase height of building, and make alterations and repairs according to the following detailed statement of the specifications and plans herewith submitted. All provisions of the Building Ordinances shall be complied with in the erection of said building whether specified herein or not.

Sign here The Berlin Construction Co By F G Patience

Hartford Aug 25 1924 Address Berlin Conn

Location Street and Number side of Brainard Field

Nearest cross street Ward

Owner of land is City of Hartford Address 550 Main St

Owner of building is The Berlin Const Co Address Berlin Conn

Builder is " Address "

Architect is " Address "

GARAGES AND OTHER SMALL BUILDINGS

Classification of construction ; Thickness of interior bearing walls ;
Purpose of building ; Shell of flue ;
Distance from dwelling ; Size of flue lining ;
Distance from any other buildings ; When external walls are wood.
Distance from property line. Size of stud ;
Sides ; Distance on centers ;
Rear ; Size of stud for bearing partitions ;
Size of building ; Distance on centers ;
No. ft. front ; Kind of columns ;
Rear ft. ; Size of columns ;
Depth ft. ; Distance on centers ;
No. of feet in height from ground level to highest point of roof ; Material of girders ;
No. of stories ; Size of girders ;
Height of stories ; Distance on centers ;
Size of joists ;

IF MOVED OR ADDITIONAL STORIES ADDED

Classification of present construction .....;
Classification of new construction .....;
Building to be moved from .....;
(Street and Number)
to .....;
(Street and Number)
Purpose of building .....;
Distance from dwelling .....;
Distance from any other building .....;
Distance from property line .....;
Sides .....;
Rear .....;
Size of building .....;
No. ft. front .....;
Rear .....;
Depth .....;
No. of stories in present building .....;
Stories added .....;
Height of stories .....;
No. of tenements in old building .....;
Tenements added .....;
No. of feet high from curb level to highest point of roof .....;
Thickness of present foundation .....;
Size of present footings.....;
If moved, size of footings .....;
Thickness of foundation .....;
Material of external walls .....;
Thickness of external walls.....;

Thickness of party walls .....;
Thickness of bearing walls .....;
Size of pilasters .....;
Thickness of curtain walls .....;
Shell of flue .....;
Size of flue lining .....;
When external walls are wood.
Size of stud .....;
Distance on centers .....;
Size of bearing partition stud .....;
Distance on centers .....;
Kind of columns .....;
Size of columns .....;
Distance on centers .....;
Material of girders .....;
Size of girders .....;
Distance on centers .....;
Size of joists .....;
Distance on centers .....;
Style of roof .....;
Material of roofing .....;
Size of rafters .....;
Distance on centers .....;
Size of hips and valleys .....;
No. of stores on 1st floor .....;
.....Estimated cost.

ALTERATIONS AND REPAIRS. GIVE DETAILS

Purpose of building .....
Classification of present construction .....
.....
.....
..... Estimated cost

REMARKS

.....
.....
.....
.....
.....
.....

Permit No. 2057

CITY OF HARTFORD

Office of

DEPARTMENT OF BUILDING INSPECTION

MUNICIPAL BUILDING

Hartford, Conn., Aug 25,1924 .....19....

Berlin Const. Co.

THIS IS TO CERTIFY, that.....is hereby granted permission to add to hanger .....building on the.....side of Brainard Field .....St. Ward 1 .....to conform with an Ordinance in relation to the erection of buildings in the City of Hartford, and no part of said addition .....or appurtenances thereof, shall encroach upon the street, building or veranda lines of any street.

Twenty-four hours notice must be given this office before the footings of the buildings are set, that the condition of the soil may be examined. No footing to be laid until said soil is approved by the Supervisor. Forty-eight hours notice must be given this office before lath are applied. No lath to be applied until approval card is tacked up in building signed by the Supervisor of Buildings.

.....*Supervisor of Buildings.*

Building Line. The building line on the above described property is.....feet back of street line.

Veranda Line. The veranda line on the above described property is.....feet back of street line.

.....*City Engineer.*

Fee exempt

approved 3 J
Jas.

Application and Permit No. 1883

ELECTRICAL

DEPARTMENT OF BUILDING INSPECTION

Municipal Building, Hartford, Conn.

9 hereby make application for permit to install Electrical work according to the following detailed statement of the specifications and plans herewith submitted. All provisions of the Building Code shall be complied with in the installation of electrical work whether specified herein or not.

Sign here Fred'k. C. Rathbun

Address 236 Broad St. (Street and Number) Wethersfield, Conn.

Hartford, Sept. 5, 1924

Location ..... side of Brainard Field (Street and Number or Lot number)

Nearest cross street ..... Ward .....

Owner of Land City of Hartford Address Aviation Field

Owner of Building State of Conn. Address " "

New Building New Old Building ..... Classification of Building Cor. Iron & steel

Architect ..... Address .....

General Contractor ..... Address .....

Master Electrician F. C. Rathbun Address 236 Broad St, Wethersfield

Journeyman Electrician " " Address .....

Kind of Installation ~~BX~~ Cable Size of Main Wires #8 & 10

No. of Light loops 1 No. of Heat loops ..... No. of Power loops .....

No. of Light outlets 35 No. of Heat outlets ..... No. of Power outlets .....

No. of Light circuits 6 No. of Heat circuits ..... No. of Power circuits .....

No. of Sockets 35 No. of Heat receptacles ..... No. of Motors .....

No. of Panels ..... Size of Heat circuit ..... No. of Power receptacles .....

No. of Switches 6 Total wattage App. 3000 No. of Power panels .....

Size of Power circuit .....

Total horsepower .....

No. of Straight Electric Fixtures 27

No. of Combination Fixtures .....

No. of Receptacles ~~27~~

No. of Cord drops 8

Remark, for other kind of installations .....

Estimated cost, $ 400.00

26/207

Application and Permit No. 1883

ELECTRICAL

Date Sept. 5, 1924

on the ..... side of Brainard Field Street

No. ..... Ward .....

Owner State of Conn.

Applicant F. C. Rathbun

CLASSIFICATION

Permit issued on above application

Date Sept. 11, 1924

$400.

CITY OF HARTFORD

Office of 1883

DEPARTMENT OF BUILDING INSPECTION

MUNICIPAL BUILDING

HARTFORD, CONN., Sept. 11, 1924

THIS IS TO CERTIFY, That F. C. Rathbun is hereby granted permission to install Electrical work on the side of Brainard Field St., Ward to conform with an ordinance in relation to the installation of electrical work as specified in Building Code of the City of Hartford.

Supervisor of Buildings.

BUILDING COMMISSION

Notification must be given the Department of Building Inspection stating time when work will be ready for inspection. Inspection to be made within two days of time stated in notice.

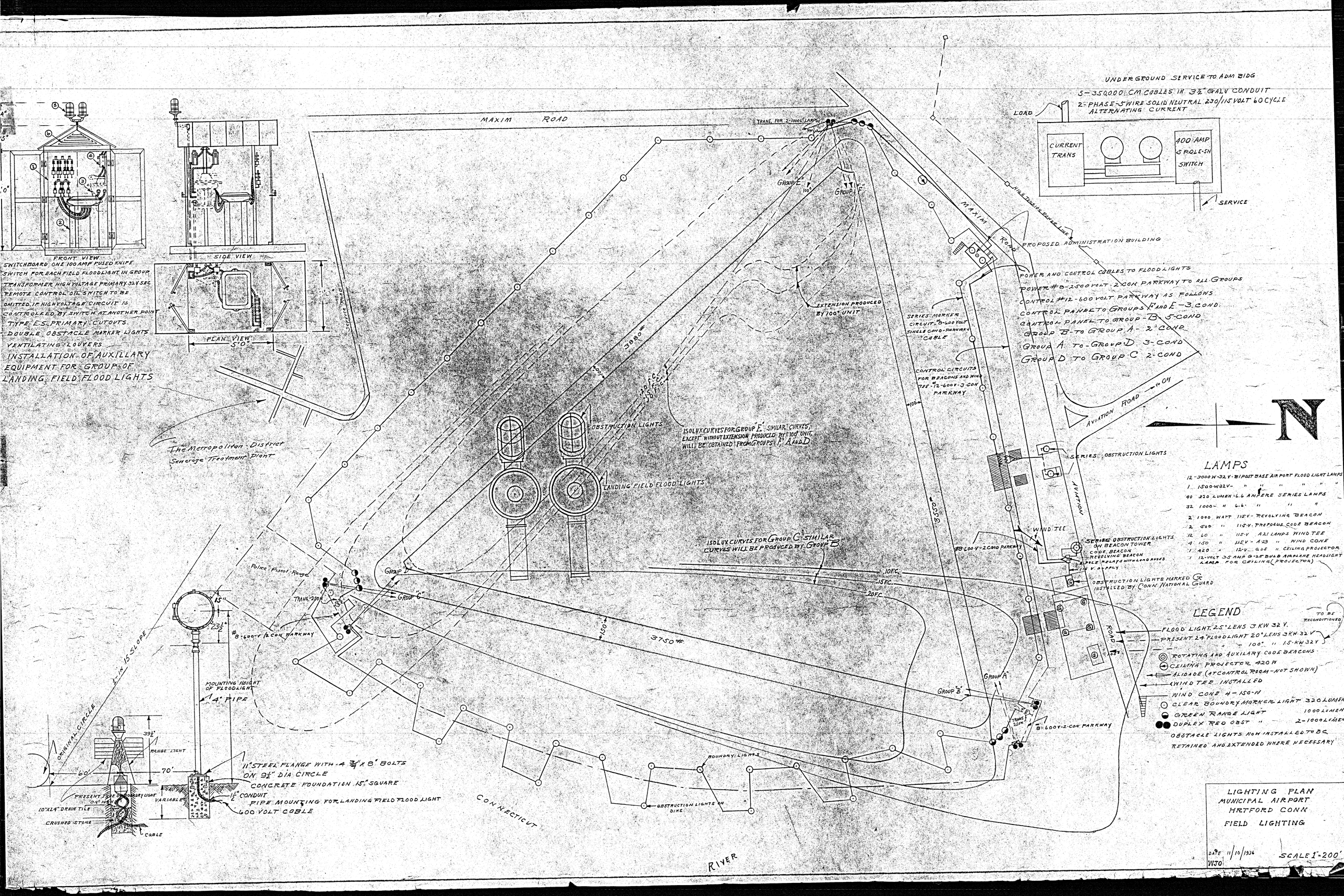

UNDERGROUND SERVICE TO ADM BIDG
5-350,000 CM CABLES IN 3½" GALV CONDUIT
2-PHASE-5 WIRE SOLID NEUTRAL 230/115 VOLT 60 CYCLE ALTERNATING CURRENT
LOAD
CURRENT TRANS
400 AMP 5 POLE-SN SWITCH
SERVICE
MAXIM ROAD
TRANS. FOR 2-1000L LAMPS
GROUP "E"
GROUP "F"
HIGH TENSION POWER LINE
PROPOSED ADMINISTRATION BUILDING
POWER AND CONTROL CABLES TO FLOOD LIGHTS
POWER #8-2500 VOLT 2 CON PARKWAY TO ALL GROUPS
CONTROL #12-600 VOLT PARKWAY AS FOLLOWS
CONTROL PANEL TO GROUPS F AND E - 3 COND
CONTROL PANEL TO GROUP - B 5-COND
GROUP B - TO GROUP A - 2 COND
GROUP A TO GROUP D 3-COND
GROUP D TO GROUP C 2-COND
EXTENSION PRODUCED BY 100° UNIT
SERIES MARKER CIRCUIT #8-600 VOLT SINGLE COND-PARKWAY CABLE
CONTROL CIRCUITS FOR BEACONS AND WIND TEE #12-600V-3-CON PARKWAY
AVIATION ROAD
SERIES OBSTRUCTION LIGHTS
3880#
3550#
3750#
OBSTRUCTION LIGHTS
LANDING FIELD FLOOD LIGHTS
ISOLUX CURVES FOR GROUP "E" SIMILAR CURVES, EXCEPT WITHOUT EXTENSION PRODUCED BY 100° UNIT, WILL BE OBTAINED FROM GROUPS F, A AND D
ISOLUX CURVES FOR GROUP "C" SIMILAR CURVES WILL BE PRODUCED BY GROUP "B"
WIND TEE
#8-600-V-2 COND PARKWAY
SERIES OBSTRUCTION LIGHTS ON BEACON TOWER
CODE BEACON
REVOLVING BEACON
2 POLE RELAYS WITH LOAD FUSES
115 V SUPPLY
OBSTRUCTION LIGHTS MARKED G INSTALLED BY CONN NATIONAL GUARD
Police Pistol Range
GROUP "D"
GROUP "C"
TRANS-250W
#8-600-V 2 CON PARKWAY
10 F.C.
15 F.C.
20 F.C.
GROUP "A"
GROUP "B"
TRANS 250W
#8-600V-2-CON PARKWAY
BOUNDRY LIGHTS
OBSTRUCTION LIGHTS ON DIKE
CONNECTICUT
RIVER
The Metropolitan District Sewerage Treatment Plant
Service Road
FRONT VIEW
SWITCHBOARD ONE 100 AMP FUSED KNIFE SWITCH FOR EACH FIELD FLOODLIGHT IN GROUP
TRANSFORMER HIGH VOLTAGE PRIMARY 32V SEC
REMOTE CONTROL OIL SWITCH TO BE OMITTED IF HIGH VOLTAGE CIRCUIT IS CONTROLLED BY SWITCH AT ANOTHER POINT
TYPE E.S. PRIMARY CUTOUTS
DOUBLE OBSTACLE MARKER LIGHTS
VENTILATING LOUVERS
INSTALLATION OF AUXILLARY EQUIPMENT FOR GROUP OF LANDING FIELD FLOOD LIGHTS
SIDE VIEW
PLAN VIEW
5'0"
1-IN 15 SLOPE
ORIGINAL CIRCLE
MOUNTING HEIGHT OF FLOODLIGHT
4" PIPE
RANGE LIGHT
11" STEEL FLANGE WITH 4 ¾" x 8" BOLTS ON 9½" DIA CIRCLE
CONCRETE FOUNDATION 15" SQUARE
1½" CONDUIT
PIPE MOUNTING FOR LANDING FIELD FLOOD LIGHT
600 VOLT CABLE
VARIABLE
PRESENT TYPE OF BOUNDRY LIGHT ON HAND
10"x24" DRAIN TILE
CRUSHED STONE
CABLE
N
LAMPS
12-3000 W-32 V-BI POST BASE AIRPORT FLOOD LIGHT LAMPS
1 1500-W32V- " " " " " "
40 320 LUMEN-6.6 AMPERE SERIES LAMPS
32 1000- " 6.6- " " "
2 1000 WATT 115V- REVOLVING BEACON
2 500 " 115-V. PREFOCUS CODE BEACON
12 60 " 115-V A21 LAMPS WIND TEE
4 150 " 115V - A23 " WIND CONE
1 420 " 12-V G25 " CEILING PROJECTOR
1 12-VOLT 35 AMP G-25 BULB AIRPLANE HEADLIGHT LAMP FOR CEILING (PROJECTOR)
LEGEND
TO BE RECONDITIONED
FLOOD LIGHT 25° LENS 3 KW 32 V.
PRESENT 24" FLOODLIGHT 20° LENS 3 KW 32 V
" " " " 100° " 15 KW 32 V
ROTATING AND AUXILARY CODE BEACONS
CEILING PROJECTOR 420 W
ALIDADE (AT CONTROL ROOM - NOT SHOWN)
WIND TEE INSTALLED
WIND CONE 4-150-W
CLEAR BOUNDRY MARKER LIGHT 320 LUMEN
GREEN RANGE LIGHT 1000 LUMEN
DUPLEX RED OBST " 2-1000 LUMEN
OBSTACLE LIGHTS NOW INSTALLED TO BC RETAINED AND EXTENDED WHERE NECESSARY
LIGHTING PLAN
MUNICIPAL AIRPORT
HRTFORD CONN
FIELD LIGHTING
DATE 11/10/1936
WJO
SCALE 1"=200'


VAN DYKE
HUYSHOPE AVE
HENDRIXSEN AVE
WAWARME AVENUE
ROAD
Penn Central
Company
RESERVE
ROAD
MAXIM
ROAD
BRAINARD
ROAD
MURPHY
ROAD
MURPHY
CONNECTICUT
RIVER
CONNECTICUT
RIVER
Scale 1" = 200'


VAN DYKE
HUYSHOPE AVE
HENDRIXSEN AVE
WAWARME AVENUE
ROAD
Penn Central
Company
RESERVE
ROAD
MAXIM
ROAD
BRAINARD
ROAD
MURPHY
ROAD
MURPHY
CONNECTICUT
RIVER
CONNECTICUT
RIVER
Scale 1" = 200'


VAN DYKE
HUYSHOPE AVE
HENDRIXSEN AVE
WAWARME AVENUE
ROAD
Penn Central
Company
RESERVE
ROAD
MAXIM
ROAD
BRAINARD
ROAD
MURPHY
ROAD
MURPHY
CONNECTICUT
RIVER
CONNECTICUT
RIVER
Scale 1" = 200'


VAN DYKE
HUYSHOPE AVE
HENDRIXSEN AVE
WAWARME AVENUE
ROAD
Penn Central
Company
RESERVE
ROAD
MAXIM
ROAD
BRAINARD
ROAD
MURPHY
ROAD
MURPHY
CONNECTICUT
RIVER
CONNECTICUT
RIVER
Scale 1" = 200'


VAN DYKE
HUYSHOPE AVE
HENDRIXSEN AVE
WAWARME AVENUE
ROAD
Penn Central
Company
RESERVE
ROAD
MAXIM
ROAD
BRAINARD
ROAD
MURPHY
ROAD
MURPHY
CONNECTICUT
RIVER
CONNECTICUT
RIVER
Scale 1" = 200'


SEE SHEET 228
BRAINARD ROAD
MAXIM ROAD
MURPHY ROAD
SEE SHEET 228
SEE SHEET 232
STATE BUILT CURBS SEE PLAN 192/17
APRIL 23, 1934
MAY 27, 1968
STREET BUILDING AND VERANDA LINES OF
MARCH 28, 1966
VOL. 8-98
VOL. 8-106
2 1-2
1 1 2
CITY OF HARTFORD DEPT. OF PUBLIC WORKS
ENGINEERING-ASSESSOR PROPERTY MAP
OCTOBER 1, 1964

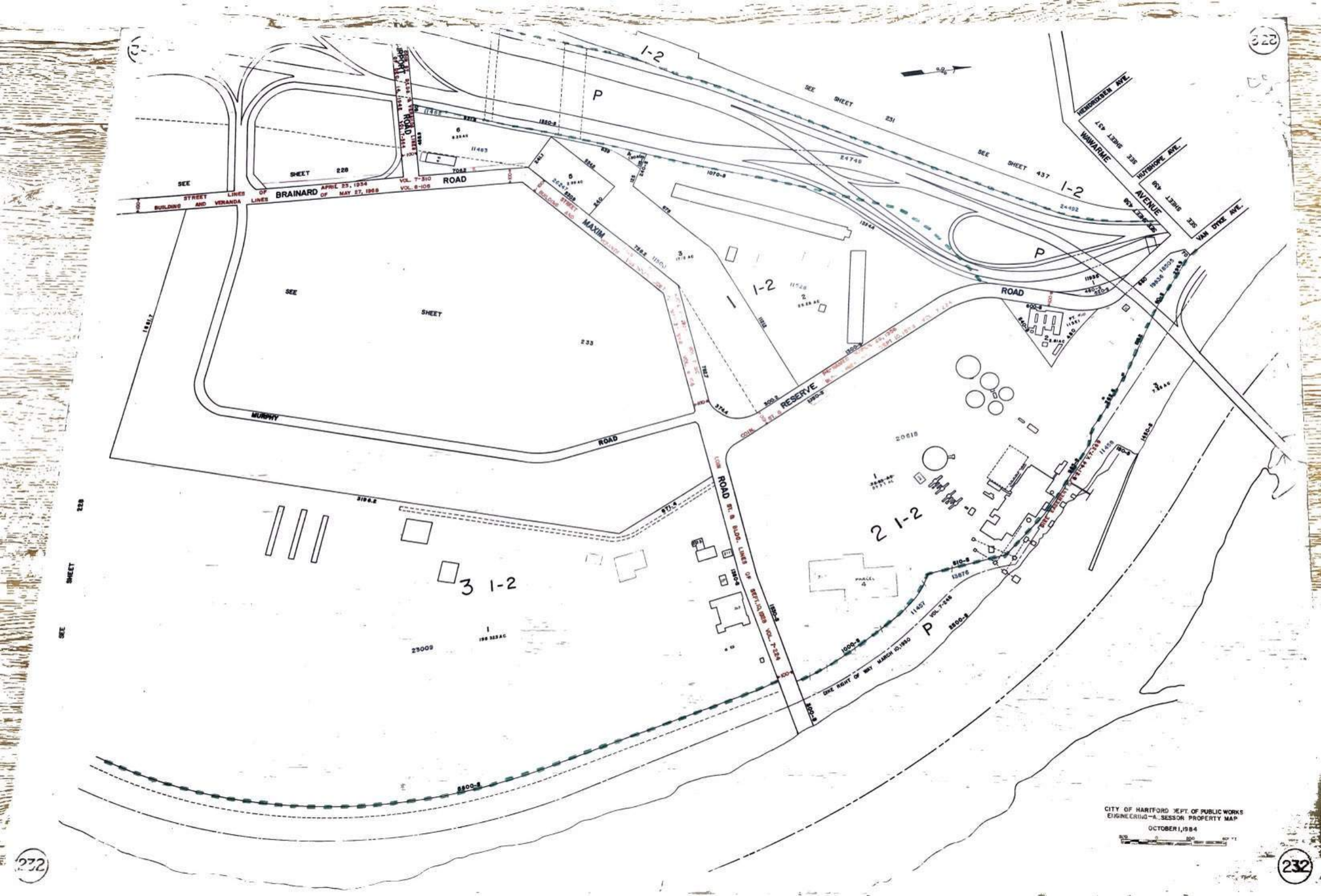

SEE SHEET 228
STREET LINES OF BUILDING AND VERANDA LINES
BRAINARD ROAD
APRIL 23, 1934
OF MAY 27, 1968
VOL. 7-310
VOL. 8-106
SEE SHEET 231
SEE SHEET 437
SEE SHEET 439
SEE SHEET 228
SEE SHEET 233
MAXIM ROAD
RESERVE ROAD
MURPHY ROAD
ROAD ST. & BLDG. LINES OF SEPT. 10, 1959 VOL. 7-224
DIKE RIGHT OF WAY MARCH 10, 1950
VOL. 7-248
HENDRIXSEN AVE.
WAWARME AVENUE
HUYSHOPE AVE.
VAN DYKE AVE.
1-2
2 1-2
3 1-2
P
CITY OF HARTFORD DEPT. OF PUBLIC WORKS
ENGINEERING—ASSESSOR PROPERTY MAP
OCTOBER 1, 1984



CITY LINE
TOWN OF WETHERSFIELD
CENTER LINE OF DIKE
RIVER
CONNECTICUT
BRAINARD AIRPORT
MURPHY ROAD
BRAINARD ROAD
BUILDING STREET
AIRPORT ROAD
LOCUST STREET
SEE SHEET 233
SEE SHEET 232
SEE SHEET 225
SEE SHEET 226
SEE SHEET 227
SEE 228-004-004 FOR AREA
P
1-2
C-1
1
2
3
4
5
6
CITY OF HARTFORD DEPT OF PUBLIC WORKS
ENGINEERING ASSESSOR PROPERTY MAP
OCTOBER 1, 1984

GEI Consultants

Consulting Engineers and Scientists

September 22, 2021
Project 1703638

VIA EMAIL: nicholas.casparino@hartford.gov

Mr. Nick Casparino, PE, Civil Engineer
Department of Public Works
50 Jennings Road
Hartford, CT 06120

Dear Mr. Casparino:

Re: Hartford Flood Control System
Toe Drain and Toe Ditch Repair Project
Soil Sampling and Testing Program

This letter provides a summary of GEI Consultants, Inc.'s limited soil sampling and testing program for the Toe Drain/Toe Ditch project in the South Meadows area.

GEI's scope was geared toward testing of the Toe Ditch sediments and the stockpile at Maxim Road. Although not part of GEI's scope, we also collected one composite sample from a typical Toe Drain excavation area. This limited program was intended to provide a general indication of the extent of impacted soils that will be encountered in the construction phase of the project. GEI collected soil samples on September 8, 2021. This involved collection of 10 individual samples that were then combined in pairs into 5 composite samples ("COMP") that were lab tested.

The samples were collected at the following locations and were composited as indicated.

- COMP 1: Toe Ditch Stations 14+00 and 18+00
- COMP 2: Toe Ditch Stations 31+00 and 40+00
- COMP 3: Toe Ditch Stations 45+00 and 65+00
- COMP 4: Toe Drain Stations 50+00 and 61+00
- STOCK : Stockpile at Station 117+00 (Maxim Road)

The 5 composite samples were prepared and submitted to Phoenix Environmental Laboratories, Inc. for analysis of the following parameters:

- Metals – RSR 15 (SW6010D and SW7471 for mercury).
- TCLP Metals (RCRA-8 metals only).
- Volatile organic compounds (SW8260C).
- Semi-volatile organic compounds (SW8270D).
- Total petroleum hydrocarbons (CT ETPH Method).

GEI Consultants, Inc.
455 Winding Brook Drive, Suite 201, Glastonbury, CT 06033
860.368.5300

- Polychlorinated biphenyls (SW8082A).
- Pesticides (SW8081B).
- Herbicides (SW8151A).
- Conductivity, pH, ignitability, and reactivity.

Note: SW refers to EPA methods in test manual SW-846.

The lab test results are included in Attachment A "South Meadows Soil Test Results Hartford Levee" have been attached to this memo for detailed review. Individual results which exceed criteria have been highlighted via color coding for ease of review. GEI has reviewed the test results and we have generally summarized the results below:

1. Constituents were detected in all samples at concentrations above natural background levels and/or DEEP remediation criteria.
2. Soils classified as polluted (i.e. with concentrations above natural background levels and below DEEP criteria) were only encountered in the soil stockpile (STOCK1).
3. Samples exceeding DEEP criteria for contaminated soils were identified in the 3 Toe Ditch samples and 1 Toe Drain sample (COMP 1, COMP 2, COMP 3, and COMP 4).
4. PCBs were only detected in sample COMP 4 at 2.5 mg/kg, which is above DEEP criteria, but not above the level that would require disposal in a TSCA permitted landfill.
5. Metals were detected above background levels or DEEP criteria in all samples except STOCK1.
6. Total petroleum hydrocarbons (TPH) and volatile organic compounds (VOCs) were only detected in sample COMP 4 (Toe Drain location).
    - TPH was detected at 11,000 mg/kg, which is above DEEP criteria.
    - VOC concentrations exceeded background levels, but not DEEP criteria.
    - VOCs detected included petroleum related constituents.
7. Semi-volatile organic compounds (SVOCs), comprised of polycyclic aromatic hydrocarbons (PAHs), were detected above background levels in all samples except COMP 1 and above DEEP criteria in samples COMP 3 and COMP 4.
8. Pesticides were only detected in sample COMP 2 at concentrations above DEEP criteria. Herbicides were not detected in any of the samples.
9. None of the above concentrations were high enough to classify any of the soil as a hazardous waste.

Based on this limited testing program, GEI has identified the following general guidance for consideration in implementing the construction process:

1. Soils classified as Contaminated must be disposed of off-site.
2. Soils classified as Polluted are allowed by regulation to be reused on site, however they would need to have suitable physical properties. Permanent placement of the soil on site is another option, although it is not known if suitable areas exist to "lose" a significant quantity of soil on site.

3. As a practical matter, the majority of the polluted soil, and all of the contaminated soil will need to be disposed of off-site.
4. Additional sampling and testing are recommended to better quantify the extent of the impacted soils. This could be done either during the pre-construction phase or could be assigned to the construction contractor. The contractor will need to provide up-to-date test results to any outside facilities who receive impacted soils for disposal.
5. GEI will provide bid specifications for handling and disposal of impacted soils as well as soil stockpile general location layout plans and details.

Please feel free to contact us if you would like to discuss this further.

Sincerely,

GEI CONSULTANTS, INC.

Barry Giroux, P.E., LEP
Senior Associate

John McGrane, P.E.
Project Manager

BG\JM:bdp
Attachment:
A. South Meadows Soil Test Results Hartford Levee

B:\Working\HARTFORD CT, CITY OF\1703638 Levee Toe Drain\01_ADMIN\Soil Sampling Testing_2021-09-22.docx

Attachment A

South Meadows Soil Test Results Hartford Levee

Phoenix Environmental Laboratories, Inc.																				
587 East Middle Turnpike																				
P.O. Box 370	Lab Sample Id											CJ21906		CJ21907		CJ21908		CJ21909		CJ21910
Manchester, CT 06040	Collection Date											9/8/2021		9/8/2021		9/8/2021		9/8/2021		9/8/2021
(860) 645-1102	Client Id											COMP 1_090821		COMP 2_090821		COMP 3_090821		COMP 4_090821		STOCK1_0908921
	Matrix											Soil		Soil		Soil		Soil		Soil
Project Id : CITY OF HARTFORD, LEVEE																				
PO # : 1703638-1.6	CAS	Units	DEC I/C	DEC I/C APS	DEC RES	DEC RES APS	GA PMC	GA PMC APS	GB PMC	GB PMC APS	EPA Toxicity Cl	Result	RL	Result	RL	Result	RL	Result	RL	Result	RL
Miscellaneous/Inorganics																				
Percent Solids	PHNX - PCTSOLID	%										77		71		70		77		81	
Conductivity	PHNX - COND	umhos/cm										57	5	41	5	28	5	110	5	27	5
Corrosivity	PHNX - CORROSIVITY	pos/neg										Negative		Negative		Negative		Negative		Negative	
Flash Point	PHNX - FLASH POINT	deg f										>200	200	>200	200	>200	200	>200	200	>200	200
Ignitability	PHNX - IGNITABILITY	deg f										Passed	140	Passed	140	Passed	140	Passed	140	Passed	140
pH	PHNX - PH	s.u.										6.72	1.00	6.22	1.00	6.08	1.00	6.64	1.00	5.8	1.00
Cyanide Reactivity	PHNX - REACT CYANIDE	mg/Kg										< 6	6	< 6	6	< 7	7	< 6	6	< 6	6
Sulfide Reactivity	PHNX - REACT SULFIDE	mg/Kg										< 20	20	< 20	20	< 20	20	< 20	20	< 20	20
Reactivity	PHNX - REACTIVITY	pos/neg										Negative		Negative		Negative		Negative		Negative	
Metals, Total																				
Antimony	7440-36-0	mg/Kg	8,200		27							< 4.1	4.1	< 4.9	4.9	< 4.7	4.7	< 4.3	4.3	< 4.3	4.3
Arsenic	7440-38-2	mg/Kg	10		10							1.41	0.81	3.43	0.98	2.81	0.94	4.25	0.87	3.13	0.87
Barium	7440-39-3	mg/Kg	140,000		4,700							61.9	0.41	83.6	0.49	57.1	0.47	395	0.43	61	0.43
Beryllium	7440-41-7	mg/Kg	2		2							0.37	0.32	< 0.39	0.39	< 0.38	0.38	< 0.35	0.35	0.4	0.35
Cadmium	7440-43-9	mg/Kg	1,000		34							1.09	0.41	3.27	0.49	11.8	0.47	57.9	0.43	1.27	0.43
Chromium	7440-47-3	mg/Kg										21.2	0.41	44.7	0.49	33.5	0.47	427	4.3	23.3	0.43
Copper	7440-50-8	mg/Kg	76,000		2,500							17.5	0.8	57.9	1.0	45.1	0.9	538	8.7	22.8	0.9
Lead	7439-92-1	mg/Kg	1,000		400							10.3	0.41	46.5	0.49	43.6	0.47	284	0.43	21.7	0.43
Mercury	7439-97-6	mg/Kg	610		20							< 0.03	0.03	0.47	0.04	0.52	0.04	5.72	0.17	0.08	0.03
Nickel	7440-02-0	mg/Kg	7,500		1,400							19.1	0.41	26.1	0.49	23.4	0.47	75.2	0.43	21.4	0.43
Selenium	7782-49-2	mg/Kg	10,000		340							< 1.6	1.6	< 2.0	2.0	< 1.9	1.9	< 1.7	1.7	< 1.7	1.7
Silver	7440-22-4	mg/Kg	10,000		340							< 0.41	0.41	2.4	0.49	1.02	0.47	24.2	0.43	< 0.43	0.43
Thallium	7440-28-0	mg/Kg	160		5.4							< 3.7	3.7	< 4.4	4.4	< 4.2	4.2	< 3.9	3.9	< 3.9	3.9
Vanadium	7440-62-2	mg/Kg	14,000		470							24.4	0.41	27.6	0.49	19.2	0.47	24.4	0.43	32.2	0.43
Zinc	7440-66-6	mg/Kg	610,000		20,000							52.6	0.8	104	1.0	232	0.9	1,240	8.7	60.5	0.9
Metals, TCLP																				
TCLP Arsenic	7440-38-2	mg/L					0.05		0.5		5	< 0.05	0.05	< 0.05	0.05	< 0.05	0.05	< 0.05	0.05	< 0.05	0.05
TCLP Barium	7440-39-3	mg/L					1		10		100	0.54	0.01	0.56	0.01	0.46	0.01	0.66	0.01	0.42	0.01
TCLP Cadmium	7440-43-9	mg/L					0.005		0.05		1	< 0.005	0.005	0.032	0.005	0.287	0.005	0.079	0.005	< 0.005	0.005
TCLP Chromium	7440-47-3	mg/L					0.05		0.5		5	< 0.010	0.010	< 0.010	0.010	< 0.010	0.010	0.013	0.010	< 0.010	0.010
TCLP Lead	7439-92-1	mg/L					0.015		0.15		5	0.022	0.010	0.046	0.010	0.103	0.010	0.052	0.010	0.013	0.010
TCLP Mercury	7439-97-6	mg/L					0.002		0.02		0.2	< 0.0002	0.0002	< 0.0002	0.0002	< 0.0002	0.0002	< 0.0002	0.0002	< 0.0002	0.0002
TCLP Selenium	7782-49-2	mg/L					0.05		0.5		1	< 0.01	0.01	< 0.01	0.01	< 0.01	0.01	< 0.01	0.01	< 0.01	0.01
TCLP Silver	7440-22-4	mg/L					0.036		0.36		5	< 0.010	0.010	< 0.010	0.010	< 0.010	0.010	< 0.010	0.010	< 0.010	0.010
TPH By CTETPH 8015D																				
Ext. Petroleum H.C. (C9-C36)	PHNX - TPH	mg/Kg	2,500		500		500		2,500			< 64	64	< 350	350	< 71	71	11,000	650	< 61	61
Identification	PHNX - TPH-IDENT	mg/Kg										<		<		<		**		<	

Phoenix Environmental Laboratories, Inc.																					
587 East Middle Turnpike																					
P.O. Box 370	Lab Sample Id											CJ21906		CJ21907		CJ21908		CJ21909		CJ21910	
Manchester, CT 06040	Collection Date											9/8/2021		9/8/2021		9/8/2021		9/8/2021		9/8/2021	
(860) 645-1102	Client Id											COMP 1_090821		COMP 2_090821		COMP 3_090821		COMP 4_090821		STOCK1_0908921	
	Matrix											Soil		Soil		Soil		Soil		Soil	
Project Id : CITY OF HARTFORD, LEVEE																					
PO # : 1703638-1.6	CAS	Units	DEC I/C	DEC I/C APS	DEC RES	DEC RES APS	GA PMC	GA PMC APS	GB PMC	GB PMC APS	EPA Toxicity Cl	Result	RL	Result	RL	Result	RL	Result	RL	Result	RL
PCBs By SW8082A																					
PCB-1016	12674-11-2	ug/Kg	10,000		1,000							< 420	420	< 450	450	< 470	470	< 2100	2,100	< 400	400
PCB-1221	11104-28-2	ug/Kg	10,000		1,000							< 420	420	< 450	450	< 470	470	< 2100	2,100	< 400	400
PCB-1232	11141-16-5	ug/Kg	10,000		1,000							< 420	420	< 450	450	< 470	470	< 2100	2,100	< 400	400
PCB-1242	53469-21-9	ug/Kg	10,000		1,000							< 420	420	< 450	450	< 470	470	< 2100	2,100	< 400	400
PCB-1248	12672-29-6	ug/Kg	10,000		1,000							< 420	420	< 450	450	< 470	470	< 2100	2,100	< 400	400
PCB-1254	11097-69-1	ug/Kg	10,000		1,000							< 420	420	< 450	450	< 470	470	2,500	2,100	< 400	400
PCB-1260	11096-82-5	ug/Kg	10,000		1,000							< 420	420	< 450	450	< 470	470	< 2100	2,100	< 400	400
PCB-1262	37324-23-5	ug/Kg	10,000		1,000							< 420	420	< 450	450	< 470	470	< 2100	2,100	< 400	400
PCB-1268	11100-14-4	ug/Kg	10,000		1,000							< 420	420	< 450	450	< 470	470	< 2100	2,100	< 400	400
Volatiles By SW8260C																					
1,1,1,2-Tetrachloroethane	630-20-6	ug/Kg	220,000		24,000		20		200			< 5.5	5.5	< 5.5	5.5	< 6.9	6.9	< 47	47	< 5.4	5.4
1,1,1-Trichloroethane	71-55-6	ug/Kg	1,000,000		500,000		4,000		40,000			< 5.5	5.5	< 5.5	5.5	< 6.9	6.9	< 470	470	< 5.4	5.4
1,1,2,2-Tetrachloroethane	79-34-5	ug/Kg	29,000		3,100		10		100			< 3.3	3.3	< 3.3	3.3	< 4.2	4.2	< 47	47	< 3.2	3.2
1,1,2-Trichloroethane	79-00-5	ug/Kg	100,000		11,000		100		1,000			< 5.5	5.5	< 5.5	5.5	< 6.9	6.9	< 100	100	< 5.4	5.4
1,1-Dichloroethane	75-34-3	ug/Kg	1,000,000		500,000		1,400		14,000			< 5.5	5.5	< 5.5	5.5	< 6.9	6.9	< 470	470	< 5.4	5.4
1,1-Dichloroethene	75-35-4	ug/Kg	9,500		1,000		140		1,400			< 5.5	5.5	< 5.5	5.5	< 6.9	6.9	< 140	140	< 5.4	5.4
1,1-Dichloropropene	563-58-6	ug/Kg										< 5.5	5.5	< 5.5	5.5	< 6.9	6.9	< 470	470	< 5.4	5.4
1,2,3-Trichlorobenzene	87-61-6	ug/Kg										< 5.5	5.5	< 390	390	< 410	410	< 470	470	< 5.4	5.4
1,2,3-Trichloropropane	96-18-4	ug/Kg										< 5.5	5.5	< 390	390	< 410	410	< 470	470	< 5.4	5.4
1,2,4-Trichlorobenzene	120-82-1	ug/Kg		200,000		21,000		1,400		14,000		< 5.5	5.5	< 390	390	< 410	410	< 470	470	< 5.4	5.4
1,2,4-Trimethylbenzene	95-63-6	ug/Kg		1,000,000		500,000		2,800		28,000		< 5.5	5.5	< 390	390	< 410	410	1,200	470	< 5.4	5.4
1,2-Dibromo-3-chloropropane	96-12-8	ug/Kg		820		90		5		40		< 5.0	5.0	< 5.0	5.0	< 5.0	5.0	< 47	47	< 5.0	5.0
1,2-Dibromoethane	106-93-4	ug/Kg	67		7		10		100			< 0.55	0.55	< 0.55	0.55	< 0.69	0.69	< 47	47	< 0.54	0.54
1,2-Dichlorobenzene	95-50-1	ug/Kg	1,000,000		500,000		3,100		3,100			< 5.5	5.5	< 390	390	< 410	410	< 470	470	< 5.4	5.4
1,2-Dichloroethane	107-06-2	ug/Kg	63,000		6,700		20		200			< 5.5	5.5	< 5.5	5.5	< 6.9	6.9	< 47	47	< 5.4	5.4
1,2-Dichloropropane	78-87-5	ug/Kg	84,000		9,000		100		1,000			< 5.5	5.5	< 5.5	5.5	< 6.9	6.9	< 100	100	< 5.4	5.4
1,3,5-Trimethylbenzene	108-67-8	ug/Kg		1,000,000		500,000		2,800		28,000		< 5.5	5.5	< 390	390	< 410	410	670	470	< 5.4	5.4
1,3-Dichlorobenzene	541-73-1	ug/Kg	1,000,000		500,000		12,000		120,000			< 5.5	5.5	< 390	390	< 410	410	< 470	470	< 5.4	5.4
1,3-Dichloropropane	142-28-9	ug/Kg										< 5.5	5.5	< 5.5	5.5	< 6.9	6.9	< 470	470	< 5.4	5.4
1,4-Dichlorobenzene	106-46-7	ug/Kg	240,000		26,000		1,500		15,000			< 5.5	5.5	< 390	390	< 410	410	< 470	470	< 5.4	5.4
2,2-Dichloropropane	594-20-7	ug/Kg										< 5.5	5.5	< 5.5	5.5	< 6.9	6.9	< 470	470	< 5.4	5.4
2-Chlorotoluene	95-49-8	ug/Kg		1,000,000		500,000		2,800		28,000		< 5.5	5.5	< 390	390	< 410	410	< 470	470	< 5.4	5.4
2-Hexanone	591-78-6	ug/Kg		1,000,000		340,000		700		7,000		< 27	27	< 27	27	< 35	35	< 700	700	< 27	27
2-Isopropyltoluene	527-84-4	ug/Kg										< 5.5	5.5	< 390	390	< 410	410	< 470	470	< 5.4	5.4
4-Chlorotoluene	106-43-4	ug/Kg		1,000,000		500,000		2,800		28,000		< 5.5	5.5	< 390	390	< 410	410	< 470	470	< 5.4	5.4
4-Methyl-2-pentanone	108-10-1	ug/Kg	1,000,000		500,000		7,000		14,000			< 27	27	< 27	27	< 35	35	< 2400	2,400	< 27	27
Acetone	67-64-1	ug/Kg	1,000,000		500,000		14,000		140,000			< 270	270	< 270	270	< 350	350	< 14000	14,000	< 270	270
Acrylonitrile	107-13-1	ug/Kg	11,000		1,100		10		100			< 5.5	5.5	< 5.5	5.5	< 6.9	6.9	< 47	47	< 5.4	5.4
Benzene	71-43-2	ug/Kg	200,000		21,000		20		200			< 5.5	5.5	< 5.5	5.5	< 6.9	6.9	< 47	47	< 5.4	5.4
Bromobenzene	108-86-1	ug/Kg										< 5.5	5.5	< 390	390	< 410	410	< 470	470	< 5.4	5.4
Bromochloromethane	74-97-5	ug/Kg										< 5.5	5.5	< 5.5	5.5	< 6.9	6.9	< 470	470	< 5.4	5.4
Bromodichloromethane	75-27-4	ug/Kg		170,000		18,000		20		210		< 5.5	5.5	< 5.5	5.5	< 6.9	6.9	< 47	47	< 5.4	5.4
Bromoform	75-25-2	ug/Kg	720,000		78,000		80		800			< 5.5	5.5	< 5.5	5.5	< 6.9	6.9	< 80	80	< 5.4	5.4
Bromomethane	74-83-9	ug/Kg		1,000,000		34,000		70		700		< 5.5	5.5	< 5.5	5.5	< 6.9	6.9	< 70	70	< 5.4	5.4
Carbon Disulfide	75-15-0	ug/Kg		1,000,000		500,000		800		8,000		< 5.5	5.5	< 5.5	5.5	< 6.9	6.9	< 470	470	< 5.4	5.4
Carbon tetrachloride	56-23-5	ug/Kg	44,000		4,700		100		1,000			< 5.5	5.5	< 5.5	5.5	< 6.9	6.9	< 100	100	< 5.4	5.4
Chlorobenzene	108-90-7	ug/Kg	1,000,000		500,000		2,000		20,000			< 5.5	5.5	< 5.5	5.5	< 6.9	6.9	< 470	470	< 5.4	5.4
Chloroethane	75-00-3	ug/Kg		1,000,000		130,000		150		1,500		< 5.5	5.5	< 5.5	5.5	< 6.9	6.9	< 150	150	< 5.4	5.4
Chloroform	67-66-3	ug/Kg	940,000		100,000		120		1,200			< 5.5	5.5	< 5.5	5.5	< 6.9	6.9	< 120	120	< 5.4	5.4

Phoenix Environmental Laboratories, Inc.																					
587 East Middle Turnpike																					
P.O. Box 370	Lab Sample Id											CJ21906		CJ21907		CJ21908		CJ21909		CJ21910	
Manchester, CT 06040	Collection Date											9/8/2021		9/8/2021		9/8/2021		9/8/2021		9/8/2021	
(860) 645-1102	Client Id											COMP 1_090821		COMP 2_090821		COMP 3_090821		COMP 4_090821		STOCK1_0908921	
	Matrix											Soil		Soil		Soil		Soil		Soil	
Project Id : CITY OF HARTFORD, LEVEE																					
PO # : 1703638-1.6	CAS	Units	DEC I/C	DEC I/C APS	DEC RES	DEC RES APS	GA PMC	GA PMC APS	GB PMC	GB PMC APS	EPA Toxicity Cl	Result	RL	Result	RL	Result	RL	Result	RL	Result	RL
Chloromethane	74-87-3	ug/Kg		1,000,000		180,000		360		3,600		< 5.5	5.5	< 5.5	5.5	< 6.9	6.9	< 360	360	< 5.4	5.4
cis-1,2-Dichloroethene	156-59-2	ug/Kg	1,000,000		500,000		1,400		14,000			< 5.5	5.5	< 5.5	5.5	< 6.9	6.9	< 470	470	< 5.4	5.4
cis-1,3-Dichloropropene	10061-01-5	ug/Kg						10	100			< 5.5	5.5	< 5.5	5.5	< 6.9	6.9	< 47	47	< 5.4	5.4
Dibromochloromethane	124-48-1	ug/Kg	68,000		7,300		10		100			< 3.3	3.3	< 3.3	3.3	< 4.2	4.2	< 47	47	< 3.2	3.2
Dibromomethane	74-95-3	ug/Kg										< 5.5	5.5	< 5.5	5.5	< 6.9	6.9	< 470	470	< 5.4	5.4
Dichlorodifluoromethane	75-71-8	ug/Kg		1,000,000		500,000		7,000		70,000		< 5.5	5.5	< 5.5	5.5	< 6.9	6.9	< 470	470	< 5.4	5.4
Ethylbenzene	100-41-4	ug/Kg	1,000,000		500,000		10,100		10,100			< 5.5	5.5	< 5.5	5.5	< 6.9	6.9	< 470	470	< 5.4	5.4
Hexachlorobutadiene	87-68-3	ug/Kg		1,200,000		130,000		200		1,500		< 5.5	5.5	< 200	200	< 200	200	< 200	200	< 5.4	5.4
Isopropylbenzene	98-82-8	ug/Kg		1,000,000		500,000		500		5,000		< 5.5	5.5	< 390	390	< 410	410	< 470	470	< 5.4	5.4
m&p-Xylene	179601-23-1	ug/Kg										< 5.5	5.5	< 5.5	5.5	< 6.9	6.9	< 470	470	< 5.4	5.4
Methyl Ethyl Ketone	78-93-3	ug/Kg	1,000,000		500,000		8,000		80,000			< 33	33	< 33	33	< 42	42	< 2800	2,800	< 32	32
Methyl t-butyl ether (MTBE)	1634-04-4	ug/Kg	1,000,000		500,000		2,000		20,000			< 11	11	< 11	11	< 14	14	< 950	950	< 11	11
Methylene chloride	75-09-2	ug/Kg	760,000		82,000		100		1,000			< 11	11	< 11	11	< 14	14	< 100	100	< 11	11
Naphthalene	91-20-3	ug/Kg	2,500,000		1,000,000		5,600		56,000			< 5.5	5.5	< 390	390	< 410	410	1,100	470	< 5.4	5.4
n-Butylbenzene	104-51-8	ug/Kg		1,000,000		500,000		7,000		70,000		< 5.5	5.5	< 390	390	< 410	410	190	190	< 5.4	5.4
n-Propylbenzene	103-65-1	ug/Kg		1,000,000		500,000		1,000		10,000		< 5.5	5.5	< 390	390	< 410	410	< 470	470	< 5.4	5.4
o-Xylene	95-47-6	ug/Kg										< 5.5	5.5	< 5.5	5.5	< 6.9	6.9	< 470	470	< 5.4	5.4
p-Isopropyltoluene	99-87-6	ug/Kg		1,000,000		500,000		500		5,000		< 5.5	5.5	< 390	390	< 410	410	110	95	< 5.4	5.4
sec-Butylbenzene	135-98-8	ug/Kg		1,000,000		500,000		7,000		70,000		< 5.5	5.5	< 390	390	< 410	410	150	95	< 5.4	5.4
Styrene	100-42-5	ug/Kg	1,000,000		500,000		2,000		20,000			< 5.5	5.5	< 5.5	5.5	< 6.9	6.9	< 470	470	< 5.4	5.4
tert-Butylbenzene	98-06-6	ug/Kg		1,000,000		500,000		7,000		70,000		< 5.5	5.5	< 390	390	< 410	410	< 470	470	< 5.4	5.4
Tetrachloroethene	127-18-4	ug/Kg	110,000		12,000		100		1,000			< 5.5	5.5	< 5.5	5.5	< 6.9	6.9	< 100	100	< 5.4	5.4
Tetrahydrofuran (THF)	109-99-9	ug/Kg		570,000		61,000		80		800		< 11	11	< 11	11	< 14	14	< 80	80	< 11	11
Toluene	108-88-3	ug/Kg	1,000,000		500,000		20,000		67,000			< 5.5	5.5	< 5.5	5.5	< 6.9	6.9	< 470	470	< 5.4	5.4
Total Xylenes	1330-20-7	ug/Kg	1,000,000		500,000		19,500		19,500			< 5.5	5.5	< 5.5	5.5	< 6.9	6.9	< 470	470	< 5.4	5.4
trans-1,2-Dichloroethene	156-60-5	ug/Kg	1,000,000		500,000		2,000		20,000			< 5.5	5.5	< 5.5	5.5	< 6.9	6.9	< 470	470	< 5.4	5.4
trans-1,3-Dichloropropene	10061-02-6	ug/Kg						10	100			< 5.5	5.5	< 5.5	5.5	< 6.9	6.9	< 47	47	< 5.4	5.4
trans-1,4-dichloro-2-butene	110-57-6	ug/Kg										< 11	11	< 770	770	< 810	810	< 950	950	< 11	11
Trichloroethene	79-01-6	ug/Kg	520,000		56,000		100		1,000			< 5.5	5.5	< 5.5	5.5	< 6.9	6.9	< 100	100	< 5.4	5.4
Trichlorofluoromethane	75-69-4	ug/Kg		1,000,000		500,000		20,000		200,000		< 5.5	5.5	< 5.5	5.5	< 6.9	6.9	< 470	470	< 5.4	5.4
Trichlorotrifluoroethane	76-13-1	ug/Kg		1,000,000		500,000		20,000		200,000		< 11	11	< 11	11	< 14	14	< 950	950	< 11	11
Vinyl chloride	75-01-4	ug/Kg	3,000		320		40		400			< 5.5	5.5	< 5.5	5.5	< 6.9	6.9	< 40	40	< 5.4	5.4

Phoenix Environmental Laboratories, Inc.																				
587 East Middle Turnpike																				
P.O. Box 370	Lab Sample Id											CJ21906		CJ21907		CJ21908		CJ21909		CJ21910
Manchester, CT 06040	Collection Date											9/8/2021		9/8/2021		9/8/2021		9/8/2021		9/8/2021
(860) 645-1102	Client Id											COMP 1_090821		COMP 2_090821		COMP 3_090821		COMP 4_090821		STOCK1_0908921
	Matrix											Soil		Soil		Soil		Soil		Soil
Project Id : CITY OF HARTFORD, LEVEE																				
PO # : 1703638-1.6	CAS	Units	DEC I/C	DEC I/C APS	DEC RES	DEC RES APS	GA PMC	GA PMC APS	GB PMC	GB PMC APS	EPA Toxicity Cl	Result	RL	Result	RL	Result	RL	Result	RL	Result	RL
Semivolatiles By SW8270D																				
1,2,4,5-Tetrachlorobenzene	95-94-3	ug/Kg		610,000		20,000		100		1,000		< 100	100	< 100	100	< 100	100	< 100	100	< 100	100
1,2,4-Trichlorobenzene	120-82-1	ug/Kg		200,000		21,000		1,400		14,000		< 650	650	< 490	490	< 490	490	< 300	300	< 290	290
1,2-Dichlorobenzene	95-50-1	ug/Kg	1,000,000		500,000		3,100		3,100			< 650	650	< 490	490	< 490	490	< 300	300	< 290	290
1,2-Diphenylhydrazine	122-66-7	ug/Kg		7,200		770		200		1,000		< 200	200	< 200	200	< 200	200	< 200	200	< 200	200
1,3-Dichlorobenzene	541-73-1	ug/Kg	1,000,000		500,000		12,000		120,000			< 650	650	< 490	490	< 490	490	< 300	300	< 290	290
1,4-Dichlorobenzene	106-46-7	ug/Kg	240,000		26,000		1,500		15,000			< 650	650	< 490	490	< 490	490	< 300	300	< 290	290
2,4,5-Trichlorophenol	95-95-4	ug/Kg		2,500,000		1,000,000		14,000		140,000		< 650	650	< 490	490	< 490	490	< 300	300	< 290	290
2,4,6-Trichlorophenol	88-06-2	ug/Kg		520,000		56,000		200		1,000		< 200	200	< 200	200	< 200	200	< 200	200	< 200	200
2,4-Dichlorophenol	120-83-2	ug/Kg	2,500,000		200,000		1,000		4,000			< 650	650	< 490	490	< 490	490	< 300	300	< 290	290
2,4-Dimethylphenol	105-67-9	ug/Kg		2,500,000		1,000,000		2,800		28,000		< 650	650	< 490	490	< 490	490	< 300	300	< 290	290
2,4-Dinitrophenol	51-28-5	ug/Kg		2,500,000		140,000		300		2,800		< 300	300	< 300	300	< 300	300	< 300	300	< 300	300
2,4-Dinitrotoluene	121-14-2	ug/Kg		8,400		900		200		1,000		< 200	200	< 200	200	< 200	200	< 200	200	< 200	200
2,6-Dinitrotoluene	606-20-2	ug/Kg		8,400		900		200		1,000		< 200	200	< 200	200	< 200	200	< 200	200	< 200	200
2-Chloronaphthalene	91-58-7	ug/Kg		1,000,000		500,000		11,000		110,000		< 650	650	< 490	490	< 490	490	< 300	300	< 290	290
2-Chlorophenol	95-57-8	ug/Kg	2,500,000		340,000		1,000		7,200			< 650	650	< 490	490	< 490	490	< 300	300	< 290	290
2-Methylnaphthalene	91-57-6	ug/Kg		1,000,000		270,000		560		5,600		< 560	560	< 490	490	< 490	490	2,300	300	< 290	290
2-Methylphenol (o-cresol)	95-48-7	ug/Kg		2,500,000		1,000,000		2,800		28,000		< 650	650	< 490	490	< 490	490	< 300	300	< 290	290
2-Nitroaniline	88-74-4	ug/Kg		290,000		31,000		300		2,000		< 300	300	< 300	300	< 300	300	< 300	300	< 300	300
2-Nitrophenol	88-75-5	ug/Kg										< 650	650	< 490	490	< 490	490	< 300	300	< 290	290
3,4-Methylphenol (m,p-Cresol)	PHNX - M&P CRESOL	ug/Kg										< 930	930	< 690	690	< 700	700	< 430	430	< 410	410
3,3'-Dichlorobenzidine	91-94-1	ug/Kg		13,000		1,400		200		1,000		< 200	200	< 200	200	< 200	200	< 200	200	< 200	200
3-Nitroaniline	99-09-2	ug/Kg		290,000		31,000		300		2,000		< 300	300	< 300	300	< 300	300	< 300	300	< 300	300
4,6-Dinitro-2-methylphenol	534-52-1	ug/Kg		610,000		20,000		300		2,000		< 300	300	< 300	300	< 300	300	< 300	300	< 300	300
4-Bromophenyl phenyl ether	101-55-3	ug/Kg										< 930	930	< 690	690	< 700	700	< 430	430	< 410	410
4-Chloro-3-methylphenol	59-50-7	ug/Kg		2,500,000		1,000,000		14,000		140,000		< 650	650	< 490	490	< 490	490	< 300	300	< 290	290
4-Chloroaniline	106-47-8	ug/Kg		29,000		3,100		200		1,000		< 200	200	< 200	200	< 200	200	< 200	200	< 200	200
4-Chlorophenyl phenyl ether	7005-72-3	ug/Kg										< 650	650	< 490	490	< 490	490	< 300	300	< 290	290
4-Nitroaniline	100-01-6	ug/Kg		290,000		31,000		300		2,000		< 300	300	< 300	300	< 300	300	< 300	300	< 300	300
4-Nitrophenol	100-02-7	ug/Kg										< 650	650	< 490	490	< 490	490	< 300	300	< 290	290
Acenaphthene	83-32-9	ug/Kg		2,500,000		1,000,000		8,400		84,000		< 650	650	< 490	490	< 490	490	760	300	< 290	290
Acenaphthylene	208-96-8	ug/Kg	2,500,000		1,000,000		8,400		84,000			< 650	650	< 490	490	820	490	1,500	300	< 290	290
Acetophenone	98-86-2	ug/Kg										< 650	650	< 490	490	< 490	490	< 300	300	< 290	290
Aniline	62-53-3	ug/Kg		1,000,000		110,000		200		1,200		< 200	200	< 200	200	< 200	200	< 200	200	< 200	200
Anthracene	120-12-7	ug/Kg	2,500,000		1,000,000		40,000		400,000			< 650	650	< 490	490	2,100	490	2,300	300	< 290	290
Benz(a)anthracene	56-55-3	ug/Kg	7,800		1,000		1,000		1,000			< 650	650	< 490	490	2,300	490	2,400	300	550	290
Benzidine	92-87-5	ug/Kg		200		200		200		1,000		< 200	200	< 200	200	< 200	200	< 200	200	< 200	200
Benzo(a)pyrene	50-32-8	ug/Kg	1,000		1,000		1,000		1,000			< 650	650	< 490	490	2,100	490	3,100	300	690	290
Benzo(b)fluoranthene	205-99-2	ug/Kg	7,800		1,000		1,000		1,000			< 650	650	< 490	490	1,200	490	3,600	300	1,000	290
Benzo(ghi)perylene	191-24-2	ug/Kg		78,000		8,400		1,000		1,000		< 650	650	< 490	490	1,200	490	< 300	300	650	290
Benzo(k)fluoranthene	207-08-9	ug/Kg	78,000		8,400		1,000		1,000			< 650	650	< 490	490	1,300	490	1,700	300	870	290
Benzoic acid	65-85-0	ug/Kg		2,500,000		1,000,000		20,000		200,000		< 1900	1,900	< 1400	1,400	< 1400	1,400	< 860	860	< 810	810
Benzyl butyl phthalate	85-68-7	ug/Kg	2,500,000		1,000,000		20,000		200,000			< 650	650	< 490	490	< 490	490	< 300	300	< 290	290
Bis(2-chloroethoxy)methane	111-91-1	ug/Kg		2,500,000		200,000		420		4,200		< 420	420	< 420	420	< 420	420	< 300	300	< 290	290
Bis(2-chloroethyl)ether	111-44-4	ug/Kg	5,200		1,000		1,000		2,400			< 930	930	< 690	690	< 700	700	< 430	430	< 410	410
Bis(2-chloroisopropyl)ether	108-60-1	ug/Kg										< 650	650	< 490	490	< 490	490	< 300	300	< 290	290
Bis(2-ethylhexyl)phthalate	117-81-7	ug/Kg	410,000		44,000		1,000		11,000			< 930	930	< 690	690	< 700	700	1,300	430	< 410	410
Carbazole	86-74-8	ug/Kg		290,000		31,000		200		1,000		< 200	200	< 200	200	< 200	200	< 200	200	< 200	200
Chrysene	218-01-9	ug/Kg		780,000		84,000		1,000		1,000		< 650	650	< 490	490	2,200	490	3,100	300	890	290
Dibenz(a,h)anthracene	53-70-3	ug/Kg		1,000		1,000		1,000		1,000		< 650	650	< 490	490	< 490	490	< 300	300	< 290	290
Dibenzofuran	132-64-9	ug/Kg		1,000,000		68,000		200		1,400		< 200	200	< 200	200	< 200	200	480	300	< 200	200

Phoenix Environmental Laboratories, Inc.																					
587 East Middle Turnpike																					
P.O. Box 370	Lab Sample Id											CJ21906		CJ21907		CJ21908		CJ21909		CJ21910	
Manchester, CT 06040	Collection Date											9/8/2021		9/8/2021		9/8/2021		9/8/2021		9/8/2021	
(860) 645-1102	Client Id											COMP 1_090821		COMP 2_090821		COMP 3_090821		COMP 4_090821		STOCK1_0908921	
	Matrix											Soil		Soil		Soil		Soil		Soil	
Project Id : CITY OF HARTFORD, LEVEE																					
PO # : 1703638-1.6	CAS	Units	DEC I/C	DEC I/C APS	DEC RES	DEC RES APS	GA PMC	GA PMC APS	GB PMC	GB PMC APS	EPA Toxicity Cl	Result	RL	Result	RL	Result	RL	Result	RL	Result	RL
Diethyl phthalate	84-66-2	ug/Kg		2,500,000		1,000,000		20,000		200,000		< 650	650	< 490	490	< 490	490	< 300	300	< 290	290
Dimethylphthalate	131-11-3	ug/Kg		2,500,000		1,000,000		20,000		200,000		< 650	650	< 490	490	< 490	490	< 300	300	< 290	290
Di-n-butylphthalate	84-74-2	ug/Kg	2,500,000		1,000,000		14,000		140,000			< 930	930	< 690	690	< 700	700	< 430	430	< 410	410
Di-n-octylphthalate	117-84-0	ug/Kg	2,500,000		1,000,000		2,000		20,000			< 650	650	< 490	490	< 490	490	< 300	300	< 290	290
Fluoranthene	206-44-0	ug/Kg	2,500,000		1,000,000		5,600		56,000			< 650	650	540	490	3,700	490	7,700	300	1,100	290
Fluorene	86-73-7	ug/Kg	2,500,000		1,000,000		5,600		56,000			< 650	650	< 490	490	< 490	490	2,000	300	< 290	290
Hexachlorobenzene	118-74-1	ug/Kg	3,600		1,000		1,000		1,000			< 650	650	< 490	490	< 490	490	< 300	300	< 290	290
Hexachlorobutadiene	87-68-3	ug/Kg		1,200,000		130,000		200		1,500		< 200	200	< 200	200	< 200	200	< 200	200	< 200	200
Hexachlorocyclopentadiene	77-47-4	ug/Kg		1,000,000		410,000		840		8,400		< 650	650	< 490	490	< 490	490	< 300	300	< 290	290
Hexachloroethane	67-72-1	ug/Kg	410,000		44,000		1,000		1,000			< 650	650	< 490	490	< 490	490	< 300	300	< 290	290
Indeno(1,2,3-cd)pyrene	193-39-5	ug/Kg		7,800		1,000		1,000		1,000		< 650	650	< 490	490	1,100	490	< 300	300	680	290
Isophorone	78-59-1	ug/Kg		2,500,000		640,000		740		7,400		< 650	650	< 490	490	< 490	490	< 300	300	< 290	290
Naphthalene	91-20-3	ug/Kg	2,500,000		1,000,000		5,600		56,000			< 650	650	< 490	490	< 490	490	940	300	< 290	290
Nitrobenzene	98-95-3	ug/Kg		41,000		4,000		200		1,000		< 200	200	< 200	200	< 200	200	< 200	200	< 200	200
N-Nitrosodimethylamine	62-75-9	ug/Kg		360		200		200		1,000		< 200	200	< 200	200	< 200	200	< 200	200	< 200	200
N-Nitrosodi-n-propylamine	621-64-7	ug/Kg		820		200		200		1,000		< 200	200	< 200	200	< 200	200	< 200	200	< 200	200
N-Nitrosodiphenylamine	86-30-6	ug/Kg		1,200,000		130,000		200		1,400		< 200	200	< 200	200	< 200	200	< 200	200	< 200	200
Pentachloronitrobenzene	82-68-8	ug/Kg		2,000,000		68,000		140		1,400		< 140	140	< 140	140	< 140	140	< 140	140	< 140	140
Pentachlorophenol	87-86-5	ug/Kg	48,000		5,100		1,000		1,000			< 930	930	< 690	690	< 700	700	< 430	430	< 410	410
Phenanthrene	85-01-8	ug/Kg	2,500,000		1,000,000		4,000		40,000			< 650	650	< 490	490	2,900	490	7,300	300	< 290	290
Phenol	108-95-2	ug/Kg	2,500,000		1,000,000		80,000		800,000			< 650	650	< 490	490	< 490	490	< 300	300	< 290	290
Pyrene	129-00-0	ug/Kg	2,500,000		1,000,000		4,000		40,000			< 650	650	490	490	5,800	490	11,000	3,000	1,100	290
Pyridine	110-86-1	ug/Kg		610,000		20,000		200		1,000		< 200	200	< 200	200	< 200	200	< 200	200	< 200	200
Pesticides By SW8081B																					
4,4' -DDD	72-54-8	ug/Kg		17,000		1,800		3		20		< 1.7	1.7	45	9.1	< 1.9	1.9	< 43	43	< 1.6	1.6
4,4' -DDE	72-55-9	ug/Kg		17,000		1,800		3		20		< 1.7	1.7	16	9.1	< 1.9	1.9	< 95	95	< 1.6	1.6
4,4' -DDT	50-29-3	ug/Kg		17,000		1,800		3		20		< 1.7	1.7	25	9.1	< 1.9	1.9	< 40	40	< 1.6	1.6
a-BHC	319-84-6	ug/Kg		3,200		340		2		10		< 1.7	1.7	< 1.8	1.8	< 1.9	1.9	< 17	17	< 1.6	1.6
Alachlor	15972-60-8	ug/Kg	72,000		7,700		230		400			< 8.4	8.4	< 9.1	9.1	< 9.3	9.3	< 86	86	< 8.1	8.1
Aldrin	309-00-2	ug/Kg		340		40		2		10		< 1.7	1.7	< 1.8	1.8	< 1.9	1.9	< 17	17	< 1.6	1.6
b-BHC	319-85-7	ug/Kg		3,200		340		2		10		< 1.7	1.7	< 1.8	1.8	< 1.9	1.9	< 17	17	< 1.6	1.6
Chlordane	57-74-9	ug/Kg	2,200	2,200	490	490	66	66	66	66		< 42	42	< 45	45	< 47	47	< 66	66	< 40	40
d-BHC	319-86-8	ug/Kg		3,200		340		2		10		< 1.7	1.7	< 1.8	1.8	< 1.9	1.9	< 17	17	< 1.6	1.6
Dieldrin	60-57-1	ug/Kg	360		38		7		7			< 4.2	4.2	16	4.5	< 4.7	4.7	< 50	50	< 4.0	4.0
Endosulfan I	959-98-8	ug/Kg		1,000,000		41,000		84		840		< 8.4	8.4	< 9.1	9.1	< 9.3	9.3	< 43	43	< 8.1	8.1
Endosulfan II	33213-65-9	ug/Kg		1,000,000		41,000		84		840		< 8.4	8.4	< 9.1	9.1	< 9.3	9.3	< 43	43	< 8.1	8.1
Endosulfan sulfate	1031-07-8	ug/Kg		1,000,000		41,000		84		840		< 8.4	8.4	< 9.1	9.1	< 9.3	9.3	< 84	84	< 8.1	8.1
Endrin	72-20-8	ug/Kg	610,000	610,000	20,000	20,000		40		400		< 8.4	8.4	< 9.1	9.1	< 9.3	9.3	< 40	40	< 8.1	8.1
Endrin aldehyde	7421-93-4	ug/Kg		610,000		20,000		40		400		< 8.4	8.4	< 9.1	9.1	< 9.3	9.3	< 40	40	< 8.1	8.1
Endrin ketone	53494-70-5	ug/Kg		610,000		20,000		40		400		< 8.4	8.4	< 9.1	9.1	< 9.3	9.3	< 40	40	< 8.1	8.1
g-BHC	58-89-9	ug/Kg	610,000		20,000		20		40			< 1.7	1.7	< 1.8	1.8	< 1.9	1.9	< 17	17	< 1.6	1.6
Heptachlor	76-44-8	ug/Kg	1,300		140		13		13			< 8.4	8.4	< 9.1	9.1	< 9.3	9.3	< 43	43	< 8.1	8.1
Heptachlor epoxide	1024-57-3	ug/Kg	630		67		20		20			< 8.4	8.4	< 9.1	9.1	< 9.3	9.3	< 43	43	< 8.1	8.1
Methoxychlor	72-43-5	ug/Kg	10,000,000		340,000		800		8,000			< 42	42	< 45	45	< 47	47	< 430	430	< 40	40
Toxaphene	8001-35-2	ug/Kg	5,200		560		330		600			< 170	170	< 180	180	< 190	190	< 330	330	< 160	160

Phoenix Environmental Laboratories, Inc.																					
587 East Middle Turnpike																					
P.O. Box 370	Lab Sample Id											CJ21906		CJ21907		CJ21908		CJ21909		CJ21910	
Manchester, CT 06040	Collection Date											9/8/2021		9/8/2021		9/8/2021		9/8/2021		9/8/2021	
(860) 645-1102	Client Id											COMP 1_090821		COMP 2_090821		COMP 3_090821		COMP 4_090821		STOCK1_0908921	
	Matrix											Soil		Soil		Soil		Soil		Soil	
Project Id : CITY OF HARTFORD, LEVEE																					
PO # : 1703638-1.6	CAS	Units	DEC I/C	DEC I/C APS	DEC RES	DEC RES APS	GA PMC	GA PMC APS	GB PMC	GB PMC APS	EPA Toxicity Cl	Result	RL	Result	RL	Result	RL	Result	RL	Result	RL
Chlorinated Herbicides By SW8151A																					
2,4,5-T	93-76-5	ug/Kg										< 210	210	< 170	170	< 230	230	< 160	160	< 150	150
2,4,5-TP (Silvex)	93-72-1	ug/Kg										< 210	210	< 170	170	< 230	230	< 160	160	< 150	150
2,4-D	94-75-7	ug/Kg	20,000,000		680,000		1,400		14,000			< 420	420	< 350	350	< 460	460	< 320	320	< 310	310
2,4-DB	94-82-6	ug/Kg										< 4200	4,200	< 3500	3,500	< 4600	4,600	< 3200	3,200	< 3100	3,100
Dalapon	75-99-0	ug/Kg										< 210	210	< 170	170	< 230	230	< 160	160	< 150	150
Dicamba	1918-00-9	ug/Kg		1,000,000		500,000		4,200		42,000		< 210	210	< 170	170	< 230	230	< 160	160	< 150	150
Dichloroprop	120-36-5	ug/Kg		1,000,000		240,000		500		5,000		< 420	420	< 350	350	< 460	460	< 320	320	< 310	310
Dinoseb	88-85-7	ug/Kg										< 420	420	< 350	350	< 460	460	< 320	320	< 310	310
Result Detected																					
RL Exceeds Criteria																					
Result Exceeds Criteria																					

Tighe&Bond

APPENDIX C

Connecticut Department of
ENERGY &
ENVIRONMENTAL
PROTECTION

79 Elm Street • Hartford, CT 06106-5127 portal.ct.gov/DEEP Affirmative Action/Equal Opportunity Employer

Alyssa Peterson
297 Grandview Terrace
Hartford, CT 06114

July 28, 2022

Electronic Transmittal:
alyssa.peterson@att.net

RE: Citizen Compliant regarding Brainard Airport

Dear Ms. Peterson,

The Connecticut Department of Energy and Environmental Protection (DEEP) has received your email of April 28, 2022 expressing concern about contamination of soil, groundwater and surface water at the Brainard Airport property located at 233 Maxim Road in Hartford (the Site). My staff reviewed DEEP's files from the Remediation and the Emergency Response and Spill Prevention Divisions. This review found 28 documented releases of petroleum have been reported at the airport from 1996 to 2007. These incidents involved releases of fuel or oil to the ground surface and ranged from 1 gallon to 300 gallons in volume. Corrective measures were implemented for each reported release to mitigate the contamination.

DEEP's Remediation Division is aware of known sources of pollution in soil at one or more properties located near the site, of which three sources are immediately adjacent to the western border of the site. The three areas contain soil polluted with arsenic and PCBs that is covered by an engineered control and is protected from future disturbance through the presence of Environmental Land Use Restrictions on the land records of the subject property that prevents incompatible activities. The concentrations of arsenic and PCBs in these areas do not pose a threat to the quality of groundwater or stormwater runoff.

To fully characterize the environmental condition of the site, a site-wide investigation would need to be conducted. A Phase I Environmental Site Assessment (ESA) is the first step which evaluates the likelihood of contamination on-site with actions such as historical use reviews and visual observations to determine if pollution is present or likely. If the Phase I indicates that release(s) of pollution may have occurred, a Phase II ESA would be performed to assess if contamination is in fact present on-site through collection and analysis of environmental samples. If contamination is documented on-site following the Phase II, a Phase III ESA is needed to determine the extent and degree of the contamination so that a remedial plan can be designed.

If an environmental investigation of the airport property is conducted and sources of pollution are detected, the property owner and/or originator of the pollution has an obligation to remediate such pollution in accordance with the Remediation Standard Regulations.

If you would like to discuss this matter in more detail, please contact Ray Frigon, Assistant Director of DEEP's Remediation Division at 860-424-3797.

Sincerely,

Graham J. Stevens
Bureau Chief
Bureau of Water Protection and Land Reuse

GS:rm

cc: Ryan Mowrey, DEEP
Claire Quinn, DEEP
Ray Frigon, DEEP

RECEIVED
MAY 1 8 1990
DEP HMMU
UST SECTION

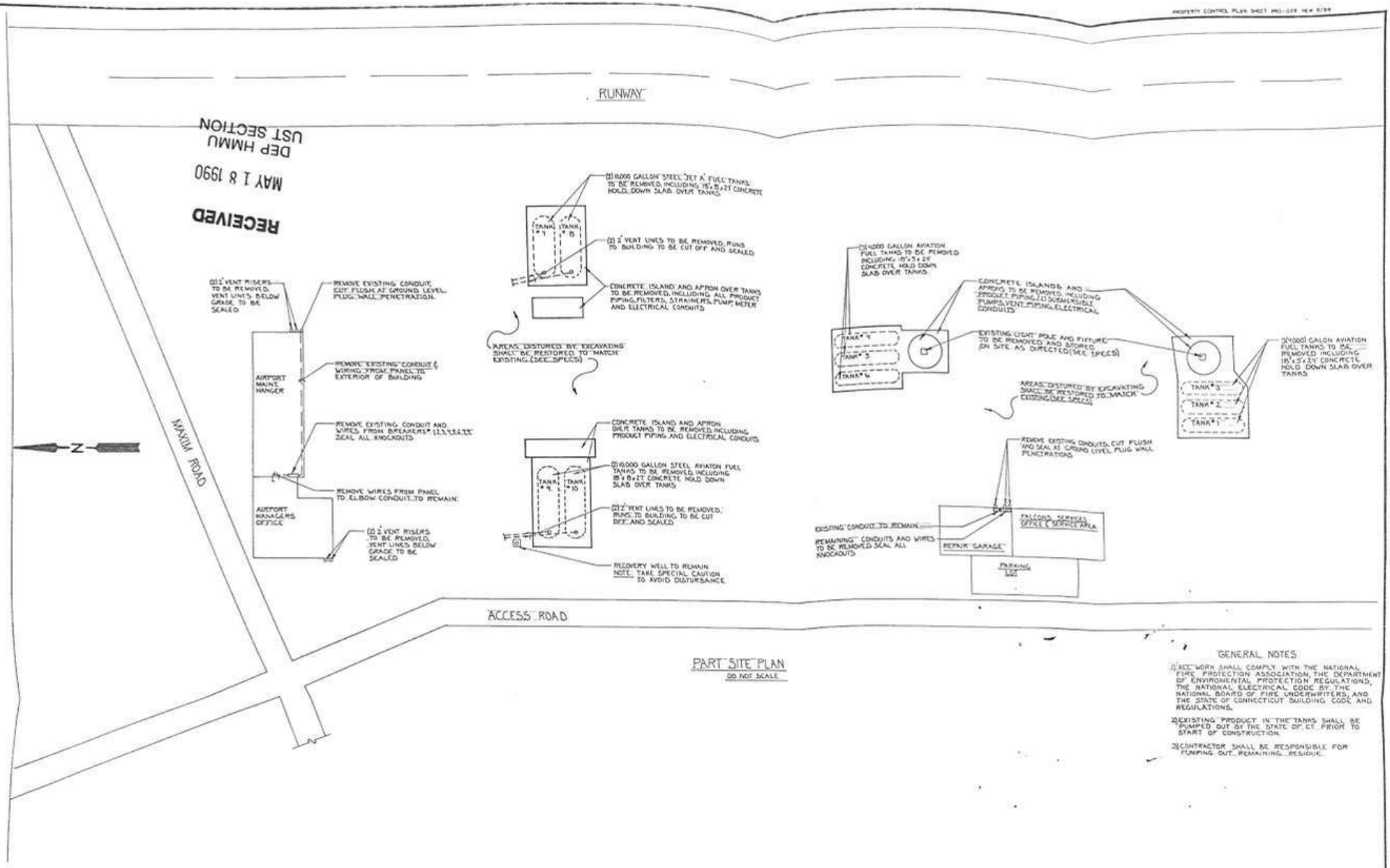

PART SITE PLAN
DO NOT SCALE

GENERAL NOTES

1) ALL WORK SHALL COMPLY WITH THE NATIONAL FIRE PROTECTION ASSOCIATION, THE DEPARTMENT OF ENVIRONMENTAL PROTECTION REGULATIONS, THE NATIONAL ELECTRICAL CODE BY THE NATIONAL BOARD OF FIRE UNDERWRITERS, AND THE STATE OF CONNECTICUT BUILDING CODE AND REGULATIONS.

2) EXISTING PRODUCT IN THE TANKS SHALL BE PUMPED OUT BY THE STATE OF CT. PRIOR TO START OF CONSTRUCTION.

3) CONTRACTOR SHALL BE RESPONSIBLE FOR PUMPING OUT REMAINING RESIDUE.

STATE OF CONNECTICUT
DEPARTMENT OF TRANSPORTATION
BUREAU OF ADMINISTRATION

REMOVAL OF AVIATION FUEL TANKS AT HARTFORD BRAINARD AIRPORT HARTFORD CONNECTICUT	SHEET NO. 1 OF 1
PROJECT NO: 63-157	SCALE: DO NOT SCALE
DESIGNER: PJK	DRAFTER: DK H
APPROVED:	DATE: 10-4-89

STATE OF CONNECTICUT
Department of Environmental Protection
UNDERGROUND STORAGE FACILITIES PROGRAM
HAZARDOUS MATERIALS MANAGEMENT UNIT
165 Capitol Avenue, Hartford, CT 06106
TEL 556-4630

EPHM-6 NEW 10/85

PLEASE TYPE. ALL THREE COPIES MUST BE LEGIBLE!
Refer to **INSTRUCTIONS FOR FILING NOTIFICATION** before completing form.

1a. [X] FIRST NOTIFICATION OR
b. [ ] SUBSEQUENT NOTIFICATION (If checked, enter No.)

PG 2 of

SITE I.D. 9978

3. FOR STATE AGENCY USE ONLY — A. SITE I.D. — B. DATE RCVD BY D.E.P. 5-21-90 — C. DATE ENTERED — D. GRID COORDINATES X ____ Y ____ — E. DOES FACILITY MEET NEW REQUIREMENTS? [ ] YES [ ] NO

SECTION B

4. LOCATION OF FACILITY — SITE NAME: Hartford/Brainard Airport — NO. AND STREET: 233 Maxim Road — NEAREST INTERSECTING STREET: Maxim Rd. & Murphy Rd. — CITY OR TOWN: Hartford — STATE: CT — 5. LATITUDE ° ' " — LONGITUDE ° ' "

6. BUSINESS NAME AND MAILING ADDRESS — NAME: — NO. AND STREET: — CITY OR TOWN: — STATE: — ZIP CODE: — TELEPHONE: 566-7037

7. FACILITY OWNER — NAME: State of Conn. D.O.T. — NO. AND STREET: 24 Wolcott Hill Road — CITY OR TOWN: Wethersfield — STATE: CT — ZIP CODE: 06109 — TELEPHONE: 566-5585

8. TYPE OF OWNER — [ ] PRIVATE [X] STATE [ ] MUNICIPAL [ ] FEDERAL (G.S.A. No. _____)

9. OPERATOR/CONTACT PERSON — NAME: Bsrry Pallanck — NO. AND STREET: 233 Maxim Road — CITY OR TOWN: Hartford — STATE: CT — ZIP CODE: 06106 — TELEPHONE: 566-7037

SECTION C

10 TANK ID	11a DATE OF INSTALLATION (Mo./Yr.)	11b LIFE EXPECTANCY (if given)	12a TOTAL CAPACITY (Gals.)	IN USE	12b STATUS: ABANDONED IN PLACE	12b STATUS: EST. QUANTITY LEFT STORED (if any) (Gals.)	12b STATUS: REMOVED	12b STATUS: DATE TANK LAST USED (Mo./Yr.)	13 TYPE OF CONTENTS: OIL PETROLEUM PRODUCTS	13 TYPE OF CONTENTS: CHEMICAL LIQUID	14 CONTENTS: CHEMICAL NAME OF PRINCIPAL SUBSTANCE (not trade name.) (Enter C.A.S. No., if known)	15 CONSTRUCTION MATERIALS: STEEL	15 CONSTRUCTION MATERIALS: FIBERGLASS REINFORCED PLASTIC	15 CONSTRUCTION MATERIALS: OTHER (Specify from list A)	16 PROTECTION a INTERNAL: LINED	16 PROTECTION a INTERNAL: UNLINED	16 PROTECTION a INTERNAL: CATHODIC PROTECTION	16 PROTECTION b EXTERNAL: COATED/WRAPPED	16 PROTECTION b EXTERNAL: CATHODIC PROTECTION	16 PROTECTION b EXTERNAL: OTHER (Specify from list B)	17 INTEGRAL PIPING SYSTEM a CONSTRUCTION AND PROTECTION (See lists A&B)	17 INTEGRAL PIPING SYSTEM b DATE OF INSTALLATION OR REPLACEMENT (Mo./Yr.)	18 MONITORING SYSTEM (Specify type from list B)	19 FAILURE DETERMINATION CONDUCTED? (If "YES", enter "DATE" and attach results; if "NO", enter "NO")
Example	5/75	30	5000	X					X		Heating fuel #2		X			X					H	5	5/75	U	NO
Example	7/60	—	8000				X	8/78		X	1, 1, 1, - Trichloroethane CAS #79016	X				X					E	7	7/60	U	—
A1	Unknown		4,000				x	1983	x		Aviation Fuel	x				x					E	7		Q	--
A2	Unknown		4,000				x	1983	x		" "	x				x					E	7		Q	--
A3	Unknown		4,000				x	1983	x		" "	x				x					E	7		Q	--
A4	Unknown		4,000				x	1983	x		" "	x				x					E	7		Q	--
A5	Unknown		4,000				x	1983	x		" "	x				x					E	7		Q	--
A6	Unknown		4,000				x	1983	x		" "	x				x					E	7		Q	--
A7	Unknown		10,000				x	1983	x		" "	x				x					E	7		Q	--
A8	Unknown		10,000				x	1983	x		" "	x				x					E	7		Q	--

SECTION D

20. HAVE YOU ATTACHED SKETCH OF TANKS AND LOCATION? [X] YES

21. COMMENTS:

22. CERTIFICATION: I certify under penalty of law that I have personally examined and am familiar with the information submitted in this and all attached documents and that based on my inquiry of those individuals immediately responsible for obtaining the information, I believe that the submitted information is true, accurate and complete. **Penalties:** any owner who knowingly fails to notify shall be subject to a civil penalty not to exceed $10,000 for each tank for which notification is not given or for which false information is submitted.

22a. SIGNATURE: X Daniel P. Young

22b. DATE SIGNED: 4/6/90

22c. NAME (Type or Print): Daniel P. Young

22d. OFFICIAL TITLE (of owner or authorized representative): Chief of Eng. Services

COPY 1: SEND TO DEP: 165 CAPITOL AVE. HARTFORD, CT 06106

STATE OF CONNECTICUT
Department of Environmental Protection
UNDERGROUND STORAGE FACILITIES PROGRAM
HAZARDOUS MATERIALS MANAGEMENT UNIT
165 Capitol Avenue, Hartford, CT 06106
TEL. 556-4630

EPHM-6 NEW 10/85

PLEASE TYPE. ALL THREE COPIES MUST BE LEGIBLE!
Refer to **INSTRUCTIONS FOR FILING NOTIFICATION** before completing form.

1. a. ☐ NOTIFICATION OR b. ☐ SUBSEQUENT NOTIFICATION (If checked, enter No.)
2. PG ___ of ___
SITE I.D. 9978

3. FOR STATE AGENCY USE ONLY	A. SITE I.D.
B. DATE RCVD BY D.E.P. 5-21-90	C. DATE ENTERED
D. GRID COORDINATES X ___ Y ___	E. DOES FACILITY MEET NEW REQUIREMENTS? ☐ YES ☐ NO

SECTION B

4. LOCATION OF FACILITY	SITE NAME: Hartford/Brainard Airport	NO. AND STREET: 233 Maxim Road	NEAREST INTERSECTING STREET: Maxim Rd./Murphy Rd.	CITY OR TOWN: Hartford	STATE: CT	5. LATITUDE ° ' "	LONGITUDE ° ' "
6. BUSINESS NAME AND MAILING ADDRESS	NAME: same as above	NO. AND STREET: same as above		CITY OR TOWN: Hartford	STATE: CT	ZIP CODE: 06109	TELEPHONE: 566-7037
7. FACILITY OWNER	NAME: State of Conn. D.O.T.	NO. AND STREET: 24 Wolcott Hill Road		CITY OR TOWN: Wethersfield	STATE: CT	ZIP CODE: 06106	TELEPHONE: 566-5585
8. TYPE OF OWNER	☐ PRIVATE ☒ STATE ☐ MUNICIPAL ☐ FEDERAL (G.S.A. No. ___)						
OPERATOR/CONTACT 9. PERSON	NAME: Barry Pallanck	NO. AND STREET: 233 Maxim Road		CITY OR TOWN: Hartford	STATE: CT	ZIP CODE: 06109	TELEPHONE: 566-7037

SECTION C

10. TANK ID	11a. DATE OF INSTALLATION (Mo./Yr.)	11b. LIFE EXPECTANCY (# of years)	12a. TOTAL CAPACITY (Gals.)	12b. STATUS: IN USE	ABANDONED IN PLACE	EST. QUANTITY LEFT STORED (if any) (Gals.)	REMOVED	DATE TANK LAST USED (Mo./Yr.)	13. TYPE OF CONTENTS: OIL, PETROLEUM PRODUCTS	CHEMICAL LIQUID	14. CONTENTS- CHEMICAL NAME OF PRINCIPAL SUBSTANCE (not trade name.) (Enter C.A.S. No., If known)	15. CONSTRUCTION MATERIALS: STEEL	FIBERGLASS REINFORCED PLASTIC	OTHER (Specify from list A)	16. PROTECTION a. INTERNAL: LINED	UNLINED	CATHODIC PROTECTION	b. EXTERNAL: COATED WRAPPED	CATHODIC PROTECTION	OTHER (Specify from list B)	17. INTEGRAL PIPING SYSTEM a. CONSTRUCTION AND PROTECTION (See lists A&B)	b. DATE OF INSTALLATION OR REPLACEMENT (Mo./Yr.)	18. MONITORING SYSTEM (Specify type from list B)	19. FAILURE DETERMINATION CONDUCTED? (If "YES", enter "DATE" and attach results) (If "NO", enter "NO")
Example	5/75	30	5000	X																				
Example	7/60	—	8000				X	8/78		X	1, 1, 1, - Trichloroethane CAS #79016	X				X					E	7	7/60	U	—
A9	Unknown		10,000				x	1983	x		Aviation Fuel	x				x					E	7		Q	--
A10	Unknown		10,000				x	1983	x		"	x				x					E	7		Q	--
Example	5/75	30	5000	X					X		Heating fuel #2		X			X					H	5	5/75	U	NO

RECEIVED
MAY 18 1990
DEP HMMU
UST SECTION

SECTION D

20. HAVE YOU ATTACHED SKETCH OF TANKS AND LOCATION? ☒ YES

21. COMMENTS:

22. CERTIFICATION: I certify under penalty of law that I have personally examined and am familiar with the information submitted in this and all attached documents, and that based on my inquiry of those individuals immediately responsible for obtaining the information, I believe that the submitted information is true, accurate and complete. **Penalties**: any owner who knowingly fails to notify shall be subject to a civil penalty not to exceed $10,000 for each tank for which notification is not given or for which false information is submitted.

22a. SIGNATURE: X Daniel P. Young
22b. DATE SIGNED: 4/5/90
22c. NAME (Type or Print): Daniel P. Young
22d. OFFICIAL TITLE (of owner or authorized representative): Chief of Eng. Services

COPY 1: SEND TO DEP: 165 CAPITOL AVE. HARTFORD, CT 06106

Pennoni

#64-8260

PENNONI ASSOCIATES INC.
82 South Street Hopkinton, Massachusetts 01748
Telephone (508) 435-8080 Fax (508) 435-4351

PAI Job Number: CDOT03T1.01 **Date:** 10/8/03

Test Location and Address	Client and Address
CDOT 1570	State of Connecticut, Department of Transportation
Brainard Airport, 233 Maxim Rd.	2800 Berlin Turnpike
Hartford CT, 06114	Newington CT, 06111

Product Line Information

Product	Single or Double Wall	Steel / Fiberglass / Flexible	Pressure or Suction	Pump MFG
Regular	Single	Fiberglass	Pressure	Red Jacket
Diesel	Single	Fiberglass	Pressure	Red Jacket

Line Test Results

Product	Time	Pressure Before	Pressure After	Volume Before	Volume After	Net Change	P/F
Regular	09:30	-	50	-	.0051	-	P
	09:45	50	50	.0051	.0051	0	
	10:00	50	50	.0051	.0051	0	
	10:15	50	50	.0051	.0051	0	
	10:30	50	50	.0051	.0051	0	
Diesel	09:30	-	50	-	.0051	-	P
	09:45	50	50	.0051	.0051	0	
	10:00	50	50	.0051	.0051	0	
	10:15	50	50	.0051	.0051	0	
	10:30	50	50	.0051	.0051	0	

Leak Detector Results

Open Time	Holding PSI	Resiliency ML	Metering PSI
3 sec.	15	100	20

Model # : RJ-DLD
Serial # : 40888 3112
Pass/Fail: Pass

Open Time	Holding PSI	Resiliency ML	Metering PSI
3 sec.	15	120	17

Model # : RJ-DLD
Serial # : 40888 7890
Pass/Fail: Pass

sec.

Model # :
Serial # :
Pass/Fail:

sec.

Model # :
Serial # :
Pass/Fail:

Materials

Comments

Technician on site:	Certification #	Date:	Testing company reviewer's signature:	Date:
Jeff Beaudette	MAT0101111604C	10/8/03		10/14/03

035327

TATE OF CONNECTICUT
DEPARTMENT OF PUBLIC WORKS
STATEWIDE SERVICES

T. R. Anson
Commissioner

April 5, 1999

HARTFORD CORRESPONDENCE FILE

Spills Unit
Do nmental Protection
C
06106-5127

ewide Underground Storage Tank Program
W Project #: BI-2B-760-B335 (A334)
Army National Guard OMS-7A, Brainard Field, Hartford

n,

ed please find the report of activities at the subject site, prepared by Fuss & O'Neill, Inc. We have ewed this report and concur with its recommendations.

Final contamination levels for the fuel point tanks (5K gal. gasoline / 3K gal. diesel) were found to be below prescribed action levels. Therefore, we are considering this closure of these tanks.

The heating fuel tank's grave results were all below prescribed action levels. However, one pipe trench sample field screened with PetroFLAG below action level, but the laboratory 418.1 was 1280 mg/kg. We do not intend to pursue further investigation of this site, although it not in complete compliance with the RSR's. We are basing our decision on the facts that: this sample field screened below action level, there was no visible indication of contamination in the excavation, the potential extent of the contamination is extremely limited, the entire vicinity is covered with bituminous paving, and the armory is in an industrial/commercial area and in a GB zone. Please let me know if you disagree with this approach.

The submission of this report is intended to fulfill our obligation for release reporting in accordance w RCSA 22a-449(d)-105 and corrective action in accordance with RCSA 22a-449(d)-106.

If you have any questions, or wish to discuss this matter further, feel free to contact me at (860) 71 5705.

Sincerely,

Joseph V. Cassidy, P.E.
Project Manager

REC
AP
DEPT. OF E
OIL & C

Attachment

C: Fuss & O'Neill w/o
File A334 Closure w/a

Phone: (860) 713-5700
Fax: (860) 713-7250
Hartford, CT 06106
Employer

Fuss & O'Neill Inc. *Consulting Engineers*

146 Hartford Road, Manchester, CT 06040-5921
TEL 860 646-2469 FAX 860 643-6313
INTERNET: www.FandO.com

Other Offices:
Longmeadow, Massachusetts
Fairfield, Connecticut
East Providence, Rhode Island

March 26, 1999

Joseph V. Cassidy, P.E.
Project Manager
State of Connecticut
Department of Public Works
Statewide Services
165 Capitol Avenue, Room 280
Hartford, CT 06106

RE: Statewide Underground Storage Tank Program
DPW Project No. BI-2B-760-B335
Brainard OMS-7A (Site A334)
Hartford, Connecticut
Tank Removal Report
Gasoline, Diesel, and Heating-Oil USTs

Dear Mr. Cassidy:

Enclosed please find a summary of our findings and recommendations associated with the removal of one 2,000-gallon gasoline UST, one 3,000-gallon diesel UST, and 5,000-gallon heating-oil UST at the above-referenced site. The tank report and associated analytical data for each tank grave are enclosed. The tanks were removed by Kessler Installation Corporation on September 14 and 16, 1998, as part of the Connecticut DPW Statewide Underground Storage Tank Program.

Please note that Fuss & O'Neill, Inc., has been unable to obtain the soil and tank disposal documentation from the contractor. DPW should follow-up on this disposal documentation to assure that proper disposal procedures are being followed.

Should you have any questions or comments, please do not hesitate to call.

Sincerely,

Allyn Foss
Project Hydrogeologist

Andrew R. Zlotnick, LEP
Senior Hydrogeologist

/acd

Enclosure

G:\P91\91272\O70\GAS\RSW0107A.WPD
DPW UST Program

CONNECTICUT DEPARTMENT OF PUBLIC WORKS
STATEWIDE UNDERGROUND STORAGE TANK PROGRAM
CONN DPW PROJECT NO. BI-2B-760-B335
TANK REMOVAL REPORT

SITE NAME: BRAINARD OMS-7A - HANGAR **TANK: 2,000-GALLON GASOLINE UST**

BACKGROUND

SITE INFORMATION

Site Name: Brainard OMS-7A

Site Address: 269 Maxim Road, Hartford, CT 06114

Site Contacts: Captain Ralph F. Hedenberg Phone: 860-524-4945

AGENCY

Agency Name: Military Department, Director of Engineering and Environment Phone: 860-524-4945

Agency Contact: Captain Ralph F. Hedenberg

GW Classification: GB

CONTRACTORS

GENERAL CONTRACTOR: Kessler Installation Corp.

TANK DISPOSAL

Hauler: Kessler Installation Corp. Phone: 860-236-1995

Disposal Site: Northeast Tank Disposal Phone: 860-649-2755

Address: 23 Electric Street, Manchester, CT 06040

Disposal Certificate Attached: __ Yes _X_ No

LIQUID DISPOSAL

Hauler: N/A Phone:

Disposal Site: N/A Phone:

Address:

Quantity: ___ gallons Date: Manifest Attached: __ Yes _X_ No

SOIL DISPOSAL

Hauler: N/A Phone:

Disposal Site: N/A Phone:

Address:

Quantity: ___ tons Date: Disposal Documentation Attached: __ Yes _X_ No

Comments:

CONNECTICUT DEPARTMENT OF PUBLIC WORKS
STATEWIDE UNDERGROUND STORAGE TANK PROGRAM
CONN DPW PROJECT NO. BI-2B-760-B335
TANK REMOVAL REPORT

SITE NAME: BRAINARD OMS-7A - HANGAR **TANK: 2,000-GALLON GASOLINE UST**

TANK DATA

TANK DESCRIPTION

Tank ID: 2,000-gallon gasoline UST Date Removed: 9/14/98

Dimensions: 5.3' (dia.) x 12' (length) Capacity: 2,000 gallons

Tank Material: X Steel _____ Fiberglass

Tank Condition: __X__ Good (not visibly deteriorated)
_____ Fair (some corrosion, no obvious signs of tank failure)
_____ Poor (visible holes, obvious failure)
_____ Tank Not Inspected

Tank Used For: __X__ Gasoline __ Diesel __ Waste Oil __ #2 Oil __ #4 Oil __ #6 Oil

FIELD OBSERVATIONS

EXCAVATION DETAILS

Soil Type: Loam and Sand

Evidence of Bedrock: __X__ No _____ Yes Depth ____

Groundwater Present: __X__ No _____ Yes Depth ____

Structural or Removal Limitations:

Comments:

Site Sketch Attached: __X__ Yes _____ No

SAMPLING DATA

FINAL SOIL SAMPLING (Sample locations indicated on site sketch)

Analytical Methods: __X__ 8020 __X__ TPH (418.1) __X__ SPLP Lead ____ SPLP RCRA 8 ____ PCBs
__X__ MTBE __X__ Mass Lead ____ Mass RCRA 8 ____ 8010

Laboratory: Contest
Date Collected: 9/14/98

TANK-GRAVE WATER SAMPLING

Analytical Methods: ____ 8020 ____ TPH (418.1) ____ Dissolved Lead ____ PCBs
____ MTBE ____ Dissolved RCRA 8 ____ 8010

Laboratory: N/A
Date Collected: N/A

Analytical Data for All Samples Attached: __X__ Yes _____ No

CONNECTICUT DEPARTMENT OF PUBLIC WORKS
STATEWIDE UNDERGROUND STORAGE TANK PROGRAM
CONN DPW PROJECT NO. BI-2B-760-B335
TANK REMOVAL REPORT

SITE NAME: BRAINARD OMS-7A - HANGAR **TANK: 2,000-GALLON GASOLINE UST**

CONCLUSIONS (check all that apply)

TANK ID # 2,000 Gallon Gasoline UST

Soil

__X__ Initial soil sample results indicate all contaminant concentrations are below action levels.

_____ Initial soil sample results or field screening results indicate contamination above action levels, but additional soil was removed and final soil samples indicate all contaminant concentrations are below action levels.

_____ Soil contamination persists above action levels because of the following:

- _____ Physical limitations (i.e. utilities, structures, etc.; see sketch).
- _____ Soil contamination extends into the saturated zone.
- _____ Contamination is extensive and other remedial options will be evaluated.

Disposition of Excavated Soil

__X__ Polluted soil was re-used on the parcel in substantial accordance with RSCA §22a-133k(2)(h).

_____ Polluted soil was disposed of off-site as contaminated.

_____ Contaminated soil was disposed of off-site.

Tank-grave Water

__X__ Tank-grave water not evaluated.

_____ Tank-grave water analysis indicates contaminant concentrations below action levels.

_____ Tank-grave water analysis indicates contaminant concentrations in excess of action levels.

RECOMMENDATIONS

__X__ No further investigation or remediation.

_____ Site does not comply with RSRs; however, immediate action is not recommended. Site should be placed on the DPW list of low-priority sites for future consideration.

_____ Site does not comply with RSRs:

- _____ Determine potential receptors.
- _____ Perform investigation in accordance with the DPW UST Program Scope of Work for Soil and Groundwater Remedial Investigations dated March 14, 1994.
- _____ Initiate an emergency response program.

Comments:

Attachments

Prepared by:

Allyn Foss
Project Hydrogeologist

Reviewed by:

Andrew R. Zlotnick, LEP
Senior Hydrogeologist

TABLE 1
SOIL SAMPLE RESULTS
CONNECTICUT DPW STATEWIDE UST PROGRAM
2,000-GALLON GASOLINE UST TANK
BRAINARD OMS-7A (SITE A334)
DPW PROJECT NO. BI-2B-760-B335
MARCH 1999

Compound	Units	North 224980914-01	South -02	East -03	West -04	Bottom -05	Polluted Stockpile -06
Date		9/14/98	9/14/98	9/14/98	9/14/98	9/14/98	9/14/98
VOCs* (Method 8020)	ug/kg	ND	ND	ND	ND	ND	ND
TPH (Method 418.1)	mg/kg	BDL	26.4	30.1	BDL	BDL	75.3
Mass Lead	mg/kg	2.50	2.50	2.50	3.00	ND	8.00
SPLP	mg/L	0.0005	0.0006	0.0008	ND	ND	0.0004

ND - Not Detected
BDL - Below Detection Limit
* Only VOCs that were detected are listed.

BRAINARD OMS-7A

SOIL SAMPLE LOCATIONS

2,000 GALLON GASOLINE UST

MAP REFERENCE

STATE OF CONNECTICUT
DPW
BRAINARD OMS-7A
BI-2B-760-B335
DRAWING C-1

Fuss & O'Neill Inc. Consulting Engineers
MANCHESTER, CONNECTICUT

SOIL SAMPLE LOCATIONS
2,000-GALLON GASOLINE UST
BRAINARD OMS-7A

HARTFORD CT

PROJ. NO 91-272070 DATE: 1/99 SCALE: 1" = 20'

PLATE NO.

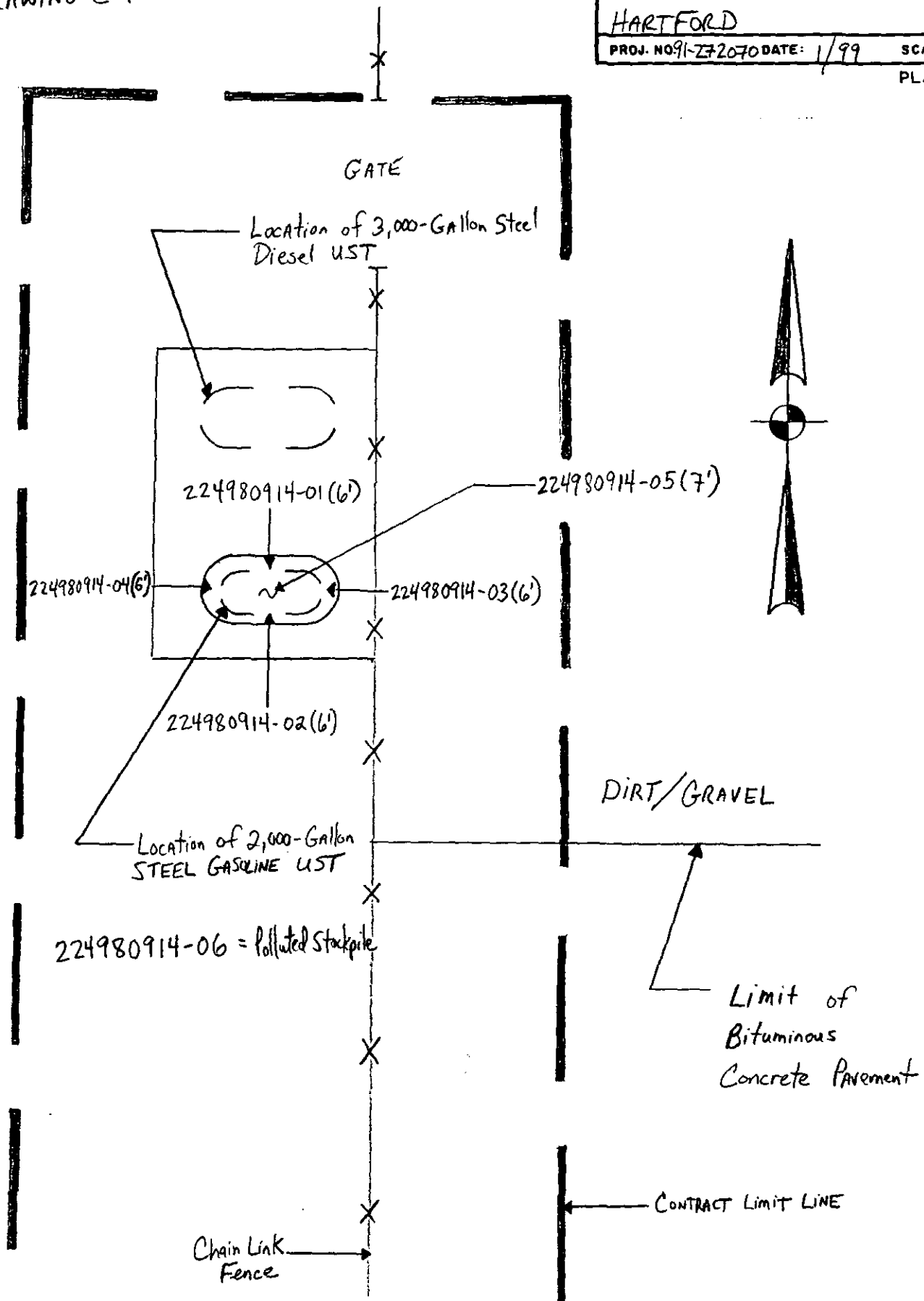

BRAINARD OMS-7A

LABORATORY ANALYTICAL DATA

2,000-GALLON GASOLINE UST

con-test®
ANALYTICAL LABORATORY

39 Spruce Street • 2nd Floor • East Longmeadow, MA 01028 • FAX 413/525-6405 • TEL. 413/525-2332

CONNECTICUT DPW C/O FUSS & O'NEILL
146 HARTFORD ROAD
MANCHESTER, CT 06040
ATTN: ALLYN FOSS

REPORT DATE: 09/23/98

PURCHASE ORDER NUMBER: 1133002865
PROJECT NUMBER: 91-272070

ANALYTICAL SUMMARY

LIMS BAT #: LIMS-37752
JOB NUMBER: 37752

The results of analyses performed on the following samples submitted to the CON-TEST Analytical Laboratory are found in this report

PROJECT LOCATION: DPW/BRAINARD OMS-7A, HARTFORD, CT

FIELD SAMPLE #	LAB ID	MATRIX	SAMPLE DESCRIPTION	TEST
224980914-01	98821893	SOIL	GAS / N	8020 - solid
224980914-01	98821893	SOIL	GAS / N	pb (mg/kg) aa
224980914-01	98821893	SOIL	GAS / N	tph (mg/kg)
224980914-01	98821898	SOIL	GAS / N	splp - pb
224980914-02	98821894	SOIL	GAS / S	8020 - solid
224980914-02	98821894	SOIL	GAS / S	pb (mg/kg) aa
224980914-02	98821894	SOIL	GAS / S	tph (mg/kg)
224980914-02	98821899	SOIL	GAS / S	splp - pb
224980914-03	98821895	SOIL	GAS / E	8020 - solid
224980914-03	98821895	SOIL	GAS / E	pb (mg/kg) aa
224980914-03	98821895	SOIL	GAS / E	tph (mg/kg)
224980914-03	98821900	SOIL	GAS / E	splp - pb
224980914-04	98821896	SOIL	GAS / W	8020 - solid
224980914-04	98821896	SOIL	GAS / W	pb (mg/kg) aa
224980914-04	98821896	SOIL	GAS / W	tph (mg/kg)
224980914-04	98821901	SOIL	GAS / W	splp - pb
224980914-05	98821897	SOIL	GAS / B	8020 - solid
224980914-05	98821897	SOIL	GAS / B	pb (mg/kg) aa
224980914-05	98821897	SOIL	GAS / B	tph (mg/kg)
224980914-05	98821902	SOIL	GAS / B	splp - pb
224980914-06 (C	98821903	SOIL	GAS / PSP / COMPOSITE	splp - pb
224980914-06 (C	98821905	SOIL	GAS / PSP / COMPOSITE	pb (mg/kg) aa
224980914-06 (C	98821905	SOIL	GAS / PSP / COMPOSITE	tph (mg/kg)
224980914-06 (D	98821904	SOIL	GAS / PSP / DISCRETE	8020 - solid

con-test®
ANALYTICAL LABORATORY

39 Spruce Street • 2nd Floor • East Longmeadow, MA 01028 • FAX 413/525-6405 • TEL 413/525-2332

ALLYN FOSS
CONNECTICUT DPW C/O FUSS & O'NEILL
146 HARTFORD ROAD
MANCHESTER, CT 06040

09/23/98

Purchase Order Number: 1133002865
Project Number: 91-272070

Project Location: DPW/BRAINARD OMS-7A, HARTFORD, CT
Date Received: 09/15/98

LIMS-BAT #: LIMS-37752
Job Number: 37752
Sample Matrix: SOIL

Sampled: 09/14/98
GAS / N
224980914-01

	Units	98821893	Date Analyzed	Analyst	MDL	SPEC LIMIT	P/F
Benzene	ug/kg	ND	09/18/98	MFF	1.0		
Chlorobenzene	ug/kg	ND	09/18/98	MFF	2.5		
1,2-Dichlorobenzene	ug/kg	ND	09/18/98	MFF	2.5		
1,3-Dichlorobenzene	ug/kg	ND	09/18/98	MFF	2.5		
1,4-Dichlorobenzene	ug/kg	ND	09/18/98	MFF	2.5		
Ethyl Benzene	ug/kg	ND	09/18/98	MFF	2.5		
MTBE	ug/kg	ND	09/18/98	MFF	2.5		
Toluene	ug/kg	ND	09/18/98	MFF	5.0		
m/p-xylene	ug/kg	ND	09/18/98	MFF	5.0		
o-Xylene	ug/kg	ND	09/18/98	MFF	2.5		

Sampled: 09/14/98
GAS / S
224980914-02

	Units	98821894	Date Analyzed	Analyst	MDL	SPEC LIMIT	P/F
Benzene	ug/kg	ND	09/18/98	MFF	1.0		
Chlorobenzene	ug/kg	ND	09/18/98	MFF	2.5		
1,2-Dichlorobenzene	ug/kg	ND	09/18/98	MFF	2.5		
1,3-Dichlorobenzene	ug/kg	ND	09/18/98	MFF	2.5		
1,4-Dichlorobenzene	ug/kg	ND	09/18/98	MFF	2.5		
Ethyl Benzene	ug/kg	ND	09/18/98	MFF	2.5		
MTBE	ug/kg	ND	09/18/98	MFF	2.5		
Toluene	ug/kg	ND	09/18/98	MFF	5.0		
m/p-xylene	ug/kg	ND	09/18/98	MFF	5.0		
o-Xylene	ug/kg	ND	09/18/98	MFF	2.5		

MDL = Method Detection Limit
ND = Not Detected
BDL = Below Detection Limit
NM = Not Measured

SPEC LIMIT = a client specified, recommended, or regulatory level for comparison with data to determine PASS (P) or FAIL (F) condition of results.

con-test®
ANALYTICAL LABORATORY

39 Spruce Street • 2nd Floor • East Longmeadow, MA 01028 • FAX 413/525-6405 • TEL 413/525-2332

Purchase Order Number: 1133002865
Project Number: 91-272070

LIMS-BAT #: LIMS-37752
Job Number: 37752
Sample Matrix: SOIL

Sampled: 09/14/98
GAS / B
224980914-05

	Units	98B21897	Date Analyzed	Analyst	MDL	SPEC LIMIT	P/F
Benzene	ug/kg	ND	09/18/98	MFF	1.0		
Chlorobenzene	ug/kg	ND	09/18/98	MFF	2.5		
1,2-Dichlorobenzene	ug/kg	ND	09/18/98	MFF	2.5		
1,3-Dichlorobenzene	ug/kg	ND	09/18/98	MFF	2.5		
1,4-Dichlorobenzene	ug/kg	ND	09/18/98	MFF	2.5		
Ethyl Benzene	ug/kg	ND	09/18/98	MFF	2.5		
MTBE	ug/kg	ND	09/18/98	MFF	2.5		
Toluene	ug/kg	ND	09/18/98	MFF	5.0		
m/p-xylene	ug/kg	ND	09/18/98	MFF	5.0		
o-Xylene	ug/kg	ND	09/18/98	MFF	2.5		

Sampled: 09/14/98
GAS / PSP / DISCRETE
224980914-06 (D)

	Units	98B21904	Date Analyzed	Analyst	MDL	SPEC LIMIT	P/F
Benzene	ug/kg	ND	09/18/98	MFF	1.0		
Chlorobenzene	ug/kg	ND	09/18/98	MFF	2.5		
1,2-Dichlorobenzene	ug/kg	ND	09/18/98	MFF	2.5		
1,3-Dichlorobenzene	ug/kg	ND	09/18/98	MFF	2.5		
1,4-Dichlorobenzene	ug/kg	ND	09/18/98	MFF	2.5		
Ethyl Benzene	ug/kg	ND	09/18/98	MFF	2.5		
MTBE	ug/kg	ND	09/18/98	MFF	2.5		
Toluene	ug/kg	ND	09/18/98	MFF	5.0		
m/p-xylene	ug/kg	ND	09/18/98	MFF	5.0		
o-Xylene	ug/kg	ND	09/18/98	MFF	2.5		

MDL = Method Detection Limit
ND = Not Detected
BDL = Below Detection Limit
NM = Not Measured

SPEC LIMIT = a client specified, recommended, or regulatory level for comparison with data to determine PASS (P) or FAIL (F) condition of results.

con-test®
ANALYTICAL LABORATORY

39 Spruce Street • 2nd Floor • East Longmeadow, MA 01028 • FAX 413/525-6405 • TEL 413/525-2332

Purchase Order Number: 1133002865
Project Number: 91-272070

LIMS-BAT #: LIMS-37752
Job Number: 37752
Sample Matrix: SOIL

Sampled: 09/14/98
GAS / N
224980914-01

	Units	98821893	Date Analyzed	Analyst	MDL	SPEC LIMIT	P/F
LEAD	MG/KG	2.50	09/21/98	APP	2.50		

Sampled: 09/14/98
GAS / S
224980914-02

	Units	98821894	Date Analyzed	Analyst	MDL	SPEC LIMIT	P/F
LEAD	MG/KG	2.50	09/21/98	APP	2.50		

Sampled: 09/14/98
GAS / E
224980914-03

	Units	98821895	Date Analyzed	Analyst	MDL	SPEC LIMIT	P/F
LEAD	MG/KG	2.50	09/21/98	APP	2.50		

Sampled: 09/14/98
GAS / W
224980914-04

	Units	98821896	Date Analyzed	Analyst	MDL	SPEC LIMIT	P/F
LEAD	MG/KG	3.00	09/21/98	APP	2.50		

MDL = Method Detection Limit
ND = Not Detected
BDL = Below Detection Limit
NM = Not Measured

SPEC LIMIT = a client specified, recommended, or regulatory level for comparison with data to determine PASS (P) or FAIL (F) condition of results.

con-test®
ANALYTICAL LABORATORY

39 Spruce Street • 2nd Floor • East Longmeadow, MA 01028 • FAX 413/525-6405 • TEL 413/525-2332

Purchase Order Number: 1133002865
Project Number: 91-272070

LIMS-BAT #: LIMS-37752
Job Number: 37752
Sample Matrix: SOIL

Sampled: 09/14/98
GAS / N
224980914-01

	Units	98821898	Date Analyzed	Analyst	MDL	SPEC LIMIT	P/F
Lead	MG/L LEACHATE	0.0005	09/17/98	KLF	0.0002		

Sampled: 09/14/98
GAS / S
224980914-02

	Units	98821899	Date Analyzed	Analyst	MDL	SPEC LIMIT	P/F
Lead	MG/L LEACHATE	0.0006	09/17/98	KLF	0.0002		

MDL = Method Detection Limit
ND = Not Detected
BDL = Below Detection Limit
NM = Not Measured

SPEC LIMIT = a client specified, recommended, or regulatory level for comparison with data to determine PASS (P) or FAIL (F) condition of results.

con-test®
ANALYTICAL LABORATORY

39 Spruce Street • 2nd Floor • East Longmeadow, MA 01028 • FAX 413/525-6405 • TEL 413/525-2332

Purchase Order Number: 1133002865
Project Number: 91-272070

LIMS-BAT #: LIMS-37752
Job Number: 37752
Sample Matrix: SOIL

Sampled: 09/14/98
GAS / B
224980914-05

	Units	98821902	Date Analyzed	Analyst	MDL	SPEC LIMIT	P/F
Lead	MG/L LEACHATE	ND	09/17/98	KLF	0.0002		

Sampled: 09/14/98
GAS / PSP / COMPOSITE
224980914-06 (C)

	Units	98821903	Date Analyzed	Analyst	MDL	SPEC LIMIT	P/F
Lead	MG/L LEACHATE	0.0004	09/17/98	KLF	0.0002		

Analytical Method(s):

SW846 1312/6010/7470/7421

SW846 1312 SYNTHETIC PRECIPITATION LEACHING PROCEDURE (SPLP). SAMPLES ARE LEACHED FOR 16-20 HOURS IN THE APPROPRIATE LEACHING SOLUTION ACCORDING TO SPLP.

MDL = Method Detection Limit
ND = Not Detected
BDL = Below Detection Limit
NM = Not Measured

SPEC LIMIT = a client specified, recommended, or regulatory level for comparison with data to determine PASS (P) or FAIL (F) condition of results.

con-test®
ANALYTICAL LABORATORY

39 Spruce Street • 2nd Floor • East Longmeadow, MA 01028 • FAX 413/525-6405 • TEL 413/525-2332

Purchase Order Number: 1133002865
Project Number: 91-272070

LIMS-BAT #: LIMS-37752
Job Number: 37752
Sample Matrix: SOIL

Sampled: 09/14/98
GAS / N
224980914-01

	Units	98821893	Date Analyzed	Analyst	MDL	SPEC LIMIT	P/F
Total Petroleum Hydrocarbons	mg/kg	BDL	09/21/98	LL	18.2		

Sampled: 09/14/98
GAS / S
224980914-02

	Units	98821894	Date Analyzed	Analyst	MDL	SPEC LIMIT	P/F
Total Petroleum Hydrocarbons	mg/kg	26.4	09/21/98	LL	18.2		

Sampled: 09/14/98
GAS / E
224980914-03

	Units	98821895	Date Analyzed	Analyst	MDL	SPEC LIMIT	P/F
Total Petroleum Hydrocarbons	mg/kg	30.1	09/21/98	LL	19.8		

Sampled: 09/14/98
GAS / W
224980914-04

	Units	98821896	Date Analyzed	Analyst	MDL	SPEC LIMIT	P/F
Total Petroleum Hydrocarbons	mg/kg	BDL	09/21/98	LL	18.4		

MDL = Method Detection Limit
ND = Not Detected
BDL = Below Detection Limit
NM = Not Measured

SPEC LIMIT = a client specified, recommended, or regulatory level for comparison with data to determine PASS (P) or FAIL (F) condition of results.

CONNECTICUT DEPARTMENT OF PUBLIC WORKS
STATEWIDE UNDERGROUND STORAGE TANK PROGRAM
CONN DPW PROJECT NO. BI-2B-760-B335
TANK REMOVAL REPORT

SITE NAME: BRAINARD OMS-7A - HANGAR **TANK : 3,000-GALLON DIESEL UST**

BACKGROUND

SITE INFORMATION

Site Name: Brainard OMS 7-A

Site Address: 269 Maxim Road, Hartford, CT 06114

Site Contacts: Captain Ralph F. Hedenberg Phone: 860-524-4945

AGENCY

Agency Name: Military Department, Director of Engineering and Environment Phone: 860-524-4945

Agency Contact: Captain Ralph F. Hedenberg

GW Classification: GB

CONTRACTORS

GENERAL CONTRACTOR: *Kessler Installation Corp.*

TANK DISPOSAL

Hauler: Kessler Installation Corp. Phone: 860-236-1995

Disposal Site: Northeast Tank Disposal Phone: 860-649-2755

Address: 23 Electric Street, Manchester, CT 06040

Disposal Certificate Attached: __ Yes __ No

LIQUID DISPOSAL

Hauler: Tyree Organization Ltd. Phone: 203-740-8200

Disposal Site: Tyree Brothers Environmental Phone: 516-249-3150

Address: 208 Route 109, Farmingdale, NY 11735

Quantity: 60 gallons Date: 9/14/98 Manifest Attached: X Yes __ No

SOIL DISPOSAL

Hauler: N/A Phone:

Disposal Site: N/A Phone:

Address:

Quantity: __ tons Date: Disposal Documentation Attached: __ Yes X No

Comments: See 5,000-gallon Heating-oil UST report for liquid disposal documentation.

CONNECTICUT DEPARTMENT OF PUBLIC WORKS
STATEWIDE UNDERGROUND STORAGE TANK PROGRAM
CONN DPW PROJECT NO. BI-2B-760-B335
TANK REMOVAL REPORT

SITE NAME: BRAINARD OMS-7A - HANGAR **TANK : 3,000-GALLON DIESEL UST**

TANK DATA

TANK DESCRIPTION

Tank ID: 3,000-gallon diesel UST Date Removed: 9/14/98

Dimensions: 5.3' (dia.) x 18' (length) Capacity: 3,000 gallons

Tank Material: _X_ Steel _____ Fiberglass

Tank Condition: _X_ Good (not visibly deteriorated)
_____ Fair (some corrosion, no obvious signs of tank failure)
_____ Poor (visible holes, obvious failure)
_____ Tank Not Inspected

Tank Used For: __ Gasoline _X_ Diesel __ Waste Oil ___ #2 Oil __ #4 Oil __ #6 Oil

FIELD OBSERVATIONS

EXCAVATION DETAILS

Soil Type: Pea Stone and Fill

Evidence of Bedrock: _X_ No _____ Yes Depth _____

Groundwater Present: _X_ No _____ Yes Depth _____

Structural or Removal Limitations:

Comments:

Site Sketch Attached: _X_ Yes _____ No

SAMPLING DATA

FINAL SOIL SAMPLING (Sample locations indicated on site sketch)

Analytical Methods: _X_ 8020 _X_ TPH (418.1) _____ SPLP Lead _____ SPLP RCRA 8 ____ PCBs
____ MTBE _____ Mass Lead _____ Mass RCRA 8 ____ 8010

Laboratory: Contest and F&O Mobile Laboratory
Date Collected: 9/14/98

TANK-GRAVE WATER SAMPLING

Analytical Methods: ____ 8020 __ TPH (418.1) _____ Dissolved Lead ____ PCBs
____ MTBE _____ Dissolved RCRA 8 ____ 8010

Laboratory: N/A
Date Collected: N/A

Analytical Data for All Samples Attached: _X_ Yes _____ No

CONNECTICUT DEPARTMENT OF PUBLIC WORKS
STATEWIDE UNDERGROUND STORAGE TANK PROGRAM
CONN DPW PROJECT NO. BI-2B-760-B335
TANK REMOVAL REPORT

SITE NAME: BRAINARD OMS-7A - HANGAR **TANK : 3,000-GALLON DIESEL UST**

CONCLUSIONS (check all that apply)

TANK ID # 3,000-Gallon Diesel UST

Soil

__X__ Initial soil sample results indicate all contaminant concentrations are below action levels.
_____ Initial soil sample results or field screening results indicate contamination above action levels, but additional soil was removed and final soil samples indicate all contaminant concentrations are below action levels.
_____ Soil contamination persists above action levels because of the following: See Comments.
- _____ Physical limitations (i.e. utilities, structures, etc., see sketch).
- _____ Soil contamination extends into the saturated zone.
- _____ Contamination is extensive and other remedial options will be evaluated.

Disposition of Excavated Soil

__X__ Polluted soil was re-used on the parcel in substantial accordance with RSCA §22a-133k(2)(h).
_____ Polluted soil was disposed of off-site as contaminated.
_____ Contaminated soil was disposed of off-site.

Tank-grave Water

__X__ Tank-grave water not evaluated.
_____ Tank-grave water analysis indicates contaminant concentrations below action levels.
_____ Tank-grave water analysis indicates contaminant concentrations in excess of action levels.

RECOMMENDATIONS

__X__ No further investigation or remediation.
_____ Site does not comply with RSRs; however, immediate action is not recommended. Site should be placed on the DPW list of low-priority sites for future consideration.
_____ Site does not comply with RSRs:
- _____ Determine potential receptors.
- _____ Perform investigation in accordance with the DPW UST Program Scope of Work for *Soil and Groundwater Remedial Investigations* dated March 14, 1994.
- _____ Initiate an emergency response program.

Comments:

Attachments

Prepared by:

Allyn Foss
Project Hydrogeologist

Reviewed by:

Andrew R. Zlotnick, LEP
Senior Hydrogeologist

TABLE 1
SOIL SAMPLE RESULTS
CONNECTICUT DPW STATEWIDE UST PROGRAM
3,000-GALLON DIESEL UST
BRAINARD OMS-7A (SITE A334)
DPW PROJECT NO. BI-2B-760-B335
MARCH 1999

Compound	Units	North 224980914-07	South -08	East -09	West -10	Bottom -11	Polluted Stockpile -12
Date		9/14/98	9/14/98	9/14/98	9/14/98	9/14/98	9/14/98
VOCs* (Method 8020)	ug/kg	ND	ND	ND	ND	ND	ND
TPH (PetroFLAG™)	mg/kg	72	61	37	120	222	28
TPH (Method 418.1)	mg/kg	21.6	BDL	26.7	31.2	70.3	24.9

ND - Not Detected
BDL - Below Detection Limit
* - Only VOCs that were detected are listed.

Note: PetroFLAG™ is EPA Method 9074.

BRAINARD OMS-7A

SOIL SAMPLE LOCATIONS

3000-GALLON DIESEL UST

MAP Reference

STATE OF CONNECTICUT
DPW
BRAINARD OMS-7A
BI-2B-760-B335
DRAWING C-1

Fuss & O'Neill Inc. Consulting Engineers
MANCHESTER, CONNECTICUT

SOIL SAMPLE LOCATIONS
3,000-Gallon Diesel UST
BRAINARD OMS-7A

HARTFORD CT

PROJ. NO. 91-272070 DATE: 1/99 SCALE: 1"=20'

PLATE NO.

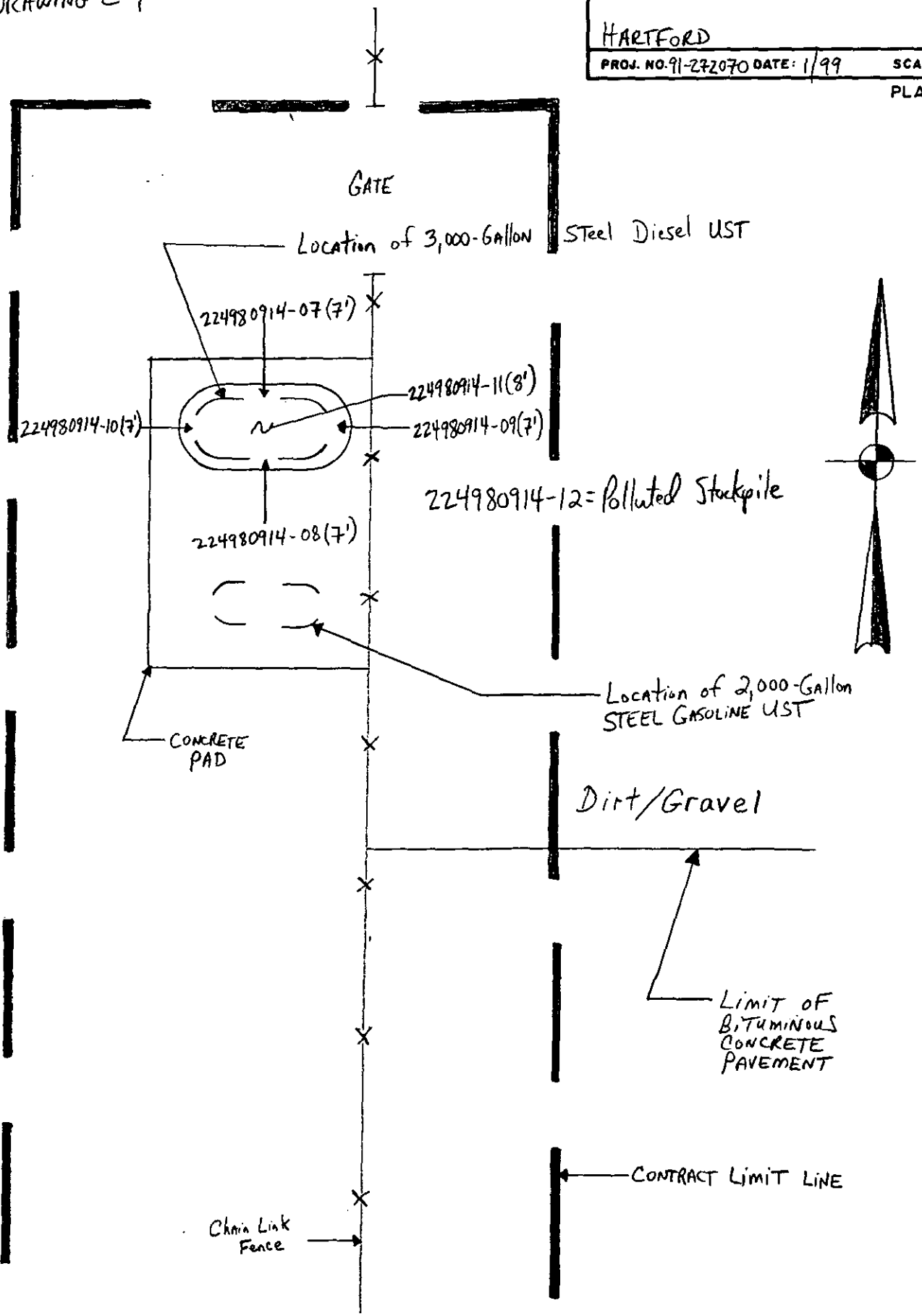

BRAINARD OMS-7A

LABORATORY ANALYTICAL DATA

3,000-GALLON DIESEL UST

FUSS & O'NEILL
MOBILE LABORATORY
ANALYSIS REPORT

PROJECT #: 91272-O70
CLIENT: CTDPW
SITE NAME: DPW/Brainard OMS-7A
SAMPLE ID: 224980914-07
MATRIX: SOIL

DATE RECEIVED: 9/14/98
DATE ANALYZED: 9/14/98
DATE REPORTED: 9/14/98

ANALYTE	CONC. (mg/kg)	DETECTION LIMIT (mg/kg)	DATA QUALIFIER	COMMENTS/ CONFIRMATION
Total Petroleum Hydrocarbons	72	10		Diesel/North

ANALYSIS BY METHOD: EPA Method 9074
INSTRUMENT: Dexsil Nephelometer (PetroFLAG™)

SAMPLE SIZE: 10 grams
ANALYST/REVIEWER: RSW

LABORATORY DIRECTOR
Kevin W. Miller, Ph.D.

Note: EPA Method 9074 is a screening method for determining Total Petroleum Hydrocarbons in soil. Results from this method should not be used to satisfy formal regulatory requirements.

91272\O70\0921A.WPD
Corres.

FUSS & O'NEILL
MOBILE LABORATORY
ANALYSIS REPORT

PROJECT #: 91272-O70
CLIENT: CTDPW
SITE NAME: DPW/Brainard OMS-7A
SAMPLE ID: 224980914-09
MATRIX: SOIL

DATE RECEIVED: 9/14/98
DATE ANALYZED: 9/14/98
DATE REPORTED: 9/14/98

ANALYTE	CONC. (mg/kg)	DETECTION LIMIT (mg/kg)	DATA QUALIFIER	COMMENTS/ CONFIRMATION
Total Petroleum Hydrocarbons	37	10		Diesel/East

ANALYSIS BY METHOD: EPA Method 9074
INSTRUMENT: Dexsil Nephelometer (PetroFLAG™)

SAMPLE SIZE: 10 grams
ANALYST/REVIEWER: RSW

LABORATORY DIRECTOR
Kevin W. Miller, Ph.D.

Note: EPA Method 9074 is a screening method for determining Total Petroleum Hydrocarbons in soil. Results from this method should not be used to satisfy formal regulatory requirements.

FUSS & O'NEILL
MOBILE LABORATORY
ANALYSIS REPORT

PROJECT #: 91272-O70
CLIENT: CTDPW
SITE NAME: DPW/Brainard OMS-7A
SAMPLE ID: 224980914-11
MATRIX: SOIL

DATE RECEIVED: 9/14/98
DATE ANALYZED: 9/14/98
DATE REPORTED: 9/14/98

ANALYTE	CONC. (mg/kg)	DETECTION LIMIT (mg/kg)	DATA QUALIFIER	COMMENTS/ CONFIRMATION
Total Petroleum Hydrocarbons	222	10		Diesel/bottom

ANALYSIS BY METHOD: EPA Method 9074
INSTRUMENT: Dexsil Nephelometer (PetroFLAG™)

SAMPLE SIZE: 10 grams
ANALYST/REVIEWER: RSW

LABORATORY DIRECTOR
Kevin W. Miller, Ph.D.

Note: EPA Method 9074 is a screening method for determining Total Petroleum Hydrocarbons in soil. Results from this method should not be used to satisfy formal regulatory requirements.

con-test®
ANALYTICAL LABORATORY

39 Spruce Street • 2nd Floor • East Longmeadow, MA 01028 • FAX 413/525-6405 • TEL 413/525-2332

CONNECTICUT DPW C/O FUSS & O'NEILL
146 HARTFORD ROAD
MANCHESTER, CT 06040
ATTN: ALLYN FOSS

REPORT DATE: 09/24/98

PURCHASE ORDER NUMBER: 1133002865
PROJECT NUMBER: 91-272070

ANALYTICAL SUMMARY

LIMS BAT #: LIMS-37751
JOB NUMBER: 37751

The results of analyses performed on the following samples submitted to the CON-TEST Analytical Laboratory are found in this report

PROJECT LOCATION: DPW/BRAINARD OMS-7A, HARTFORD, CT

FIELD SAMPLE #	LAB ID	MATRIX	SAMPLE DESCRIPTION	TEST
224980914-07	98821886	SOIL	DIESEL / N	8020 - sol -mtbe
224980914-07	98821886	SOIL	DIESEL / N	tph (mg/kg)
224980914-08	98821887	SOIL	DIESEL / S	8020 - sol -mtbe
224980914-08	98821887	SOIL	DIESEL / S	tph (mg/kg)
224980914-09	98821888	SOIL	DIESEL / E	8020 - sol -mtbe
224980914-09	98821888	SOIL	DIESEL / E	tph (mg/kg)
224980914-10	98821889	SOIL	DIESEL / W	8020 - sol -mtbe
224980914-10	98821889	SOIL	DIESEL / W	tph (mg/kg)
224980914-11	98821890	SOIL	DIESEL / B	8020 - sol -mtbe
224980914-11	98821890	SOIL	DIESEL / B	tph (mg/kg)
224980914-12 (C	98821892	SOIL	DIESEL / B / COMPOSITE	tph (mg/kg)
224980914-12 (D	98821891	SOIL	DIESEL / B / DISCRETE	8020 - sol -mtbe

The CON-TEST Environmental Laboratory operates under the following certifications and accreditations:

AIHA 308	AIHA ELLAP (LEAD) 6838
MASSACHUSETTS MA100	NEW HAMPSHIRE 2516
CONNECTICUT PH-0567	VERMONT DOH (LEAD) No. 15036
NEW YORK ELAP 10899	RHODE ISLAND (LIC. No. 112)

I certify that the analyses listed above, unless specifically listed as subcontracted, if any, were performed under my direction according to the approved methodologies listed in this document, and that based upon my inquiry of those individuals immediately responsible for obtaining the information, the material contained in this report is, to the best of my knowledge and belief, accurate and complete.

Edward Denson 9/24/98
SIGNATURE DATE

Tod Kopyscinski
Director of Operations

Edward Denson
Technical Director

con-test®
ANALYTICAL LABORATORY

39 Spruce Street • 2nd Floor • East Longmeadow, MA 01028 • FAX 413/525-6405 • TEL 413/525-2332

Purchase Order Number: 1133002865
Project Number: 91-272070

LIMS-BAT #: LIMS-37751
Job Number: 37751
Sample Matrix: SOIL

Sampled: 09/14/98
DIESEL / E
224980914-09

	Units	98821888	Date Analyzed	Analyst	MDL	SPEC LIMIT	P/F
Benzene	ug/kg	ND	09/18/98	MFF	1.0		
Chlorobenzene	ug/kg	ND	09/18/98	MFF	2.5		
1,2-Dichlorobenzene	ug/kg	ND	09/18/98	MFF	2.5		
1,3-Dichlorobenzene	ug/kg	ND	09/18/98	MFF	2.5		
1,4-Dichlorobenzene	ug/kg	ND	09/18/98	MFF	2.5		
Ethyl Benzene	ug/kg	ND	09/18/98	MFF	2.5		
Toluene	ug/kg	ND	09/18/98	MFF	5.0		
m/p-xylene	ug/kg	ND	09/18/98	MFF	5.0		
o-Xylene	ug/kg	ND	09/18/98	MFF	2.5		

Sampled: 09/14/98
DIESEL / W
224980914-10

	Units	98821889	Date Analyzed	Analyst	MDL	SPEC LIMIT	P/F
Benzene	ug/kg	ND	09/18/98	MFF	1.0		
Chlorobenzene	ug/kg	ND	09/18/98	MFF	2.5		
1,2-Dichlorobenzene	ug/kg	ND	09/18/98	MFF	2.5		
1,3-Dichlorobenzene	ug/kg	ND	09/18/98	MFF	2.5		
1,4-Dichlorobenzene	ug/kg	ND	09/18/98	MFF	2.5		
Ethyl Benzene	ug/kg	ND	09/18/98	MFF	2.5		
Toluene	ug/kg	ND	09/18/98	MFF	5.0		
m/p-xylene	ug/kg	ND	09/18/98	MFF	5.0		
o-Xylene	ug/kg	ND	09/18/98	MFF	2.5		

MDL = Method Detection Limit
ND = Not Detected
BDL = Below Detection Limit
NM = Not Measured

SPEC LIMIT = a client specified, recommended, or regulatory level for comparison with data to determine PASS (P) or FAIL (F) condition of results.

con-test®
ANALYTICAL LABORATORY

39 Spruce Street • 2nd Floor • East Longmeadow, MA 01028 • FAX 413/525-6405 • TEL 413/525-2332

WITH PHOTOIONIZATION DETECTION.

MDL = Method Detection Limit
ND = Not Detected
BDL = Below Detection Limit
NM = Not Measured

SPEC LIMIT = a client specified, recommended, or regulatory level for comparison with data to determine PASS (P) or FAIL (F) condition of results.

con-test®
ANALYTICAL LABORATORY

39 Spruce Street • 2nd Floor • East Longmeadow, MA 01028 • FAX 413/525-6405 • TEL 413/525-2332

Purchase Order Number: 1133002865
Project Number: 91-272070

LIMS-BAT #: LIMS-37751
Job Number: 37751
Sample Matrix: SOIL

Sampled: 09/14/98
DIESEL / B
224980914-11

	Units	98821890	Date Analyzed	Analyst	MDL	SPEC LIMIT	P/F
Total Petroleum Hydrocarbons	mg/kg	70.3	09/21/98	LL	18.7		

Sampled: 09/14/98
DIESEL / B / COMPOSITE
224980914-12 (C)

	Units	98821892	Date Analyzed	Analyst	MDL	SPEC LIMIT	P/F
Total Petroleum Hydrocarbons	mg/kg	24.9	09/21/98	LL	18.8		

Analytical Method(s):

MODIFIED EPA 418.1

INFRA-RED DETERMINATION FOLLOWING EXTRACTION OF HYDROCARBONS INTO
1,1,2-TRICHLORO-1,2,2-TRIFLUOROETHANE (FREON 113)

MDL = Method Detection Limit
ND = Not Detected
BDL = Below Detection Limit
NM = Not Measured

SPEC LIMIT = a client specified, recommended, or regulatory level for comparison with data to determine PASS (P) or FAIL (F) condition of results.

CONNECTICUT DEPARTMENT OF PUBLIC WORKS
STATEWIDE UNDERGROUND STORAGE TANK PROGRAM
CONN DPW PROJECT NO. BI-2B-760-B335
TANK REMOVAL REPORT

SITE NAME: BRAINARD OMS-7A- HANGAR **TANK : 5,000-GALLON HEATING-OIL UST**

BACKGROUND

SITE INFORMATION

Site Name: Brainard OMS 7-A

Site Address: 269 Maxim Road, Hartford, CT 06114

Site Contacts: Captain Ralph F. Hedenberg Phone: 860-524-4945

AGENCY

Agency Name: Military Department, Director of Engineering and Environment Phone: 860-649-2755

Agency Contact: Captain Ralph F. Hedenberg

GW Classification: GB

CONTRACTORS

GENERAL CONTRACTOR: Kessler Installation Corp.

TANK DISPOSAL

Hauler: Kessler Installation Corp. Phone: 860-236-1995

Disposal Site: Northeast Tank Disposal Phone: 860-649-2755

Address: 23 Electric Street, Manchester, CT 06040

Disposal Certificate Attached: __ Yes X No

LIQUID DISPOSAL

Hauler: Tyree Organization Ltd. Phone: 203-740-8200

Disposal Site: Tyree Brothers Environmental Phone: 516-249-3150

Address: 208 Route 109, Farmingdale, NY 11735

Quantity: 58 gallons Date: 9/14/98 Manifest Attached: X Yes __ No

SOIL DISPOSAL

Hauler: Environmental Soil Management of N.Y. LLC Phone: 800-511-3764

Disposal Site: Environmental Soil management of N.Y. LLC Phone: 800-511-3764

Address: 304 Towpath Road, Forth Edward, NY 12828

Quantity: 45 tons Date: Disposal Documentation Attached: __ Yes X No

Comments:

CONNECTICUT DEPARTMENT OF PUBLIC WORKS
STATEWIDE UNDERGROUND STORAGE TANK PROGRAM
CONN DPW PROJECT NO. BI-2B-760-B335
TANK REMOVAL REPORT

SITE NAME: BRAINARD OMS-7A- HANGAR **TANK : 5,000-GALLON HEATING-OIL UST**

TANK DATA

TANK DESCRIPTION

Tank ID: 5,000-gallon heating-oil UST Date Removed: 9/16/98

Dimensions: 8' (dia.) x 13.5' (length) Capacity: 5,000 gallons

Tank Material: _X_ Steel _____ Fiberglass

Tank Condition: __X__ Good (not visibly deteriorated)
_____ Fair (some corrosion, no obvious signs of tank failure)
_____ Poor (visible holes, obvious failure)
_____ Tank Not Inspected

Tank Used For: __ Gasoline __ Diesel __ Waste *Oil* _X_ #2 Oil __ #4 Oil __ #6 Oil

FIELD OBSERVATIONS

EXCAVATION DETAILS

Soil Type: Pea Stone/Sand/Fill and some Clay

Evidence of Bedrock: __X__ No _____ Yes Depth _____

Groundwater Present: _____ No __X__ Yes Depth _12'_

Structural or Removal Limitations:

Comments:

Site Sketch Attached: __X__ Yes _____ No

SAMPLING DATA

FINAL SOIL SAMPLING (Sample locations indicated on site sketch)

Analytical Methods: _X_ 8020 _X_ TPH (418.1) _____ SPLP Lead _____ SPLP RCRA 8 ____ PCBs
____ MTBE _____ Mass Lead _____ Mass RCRA 8 ____ 8010

Laboratory: Contest and F&O Mobile Laboratory
Date Collected: 9/16, 9/17 and 9/18/98

TANK-GRAVE WATER SAMPLING

Analytical Methods: _X_ 602/8020 _X_ TPH (418.1) _____ Dissolved Lead ____ PCBs
____ MTBE _____ Dissolved RCRA 8 ____ 8010

Laboratory: Contest
Date Collected: 9/16/98

Analytical Data for All Samples Attached: __X__ Yes _____ No

CONNECTICUT DEPARTMENT OF PUBLIC WORKS
STATEWIDE UNDERGROUND STORAGE TANK PROGRAM
CONN DPW PROJECT NO. BI-2B-760-B335
TANK REMOVAL REPORT

SITE NAME: BRAINARD OMS-7A- HANGAR **TANK : 5,000-GALLON HEATING-OIL UST**

CONCLUSIONS (check all that apply)

TANK ID # 5,000-Gallon Heating-Oil UST

Soil

_____ Initial soil sample results indicate all contaminant concentrations are below action levels.
_____ Initial soil sample results or field screening results indicate contamination above action levels, but additional soil was removed and final soil samples indicate all contaminant concentrations are below action levels.
__X__ Soil contamination persists above action levels because of the following: See Comments.
- _____ Physical limitations (i.e. utilities, structures, etc., see sketch).
- _____ Soil contamination extends into the saturated zone.
- _____ Contamination is extensive and other remedial options will be evaluated.

Disposition of Excavated Soil

__X__ Polluted soil was re-used on the parcel in substantial accordance with RSCA §22a-133k(2)(h).
_____ Polluted soil was disposed of off-site as contaminated.
__X__ Contaminated soil was disposed of off-site.

Tank-grave Water

_____ Tank-grave water not evaluated.
__X__ Tank-grave water analysis indicates contaminant concentrations below action levels.
_____ Tank-grave water analysis indicates contaminant concentrations in excess of action levels.

RECOMMENDATIONS

_____ No further investigation or remediation.
__X__ Site does not comply with RSRs; however, immediate action is not recommended. Site should be placed on the DPW list of low-priority sites for future consideration.
_____ Site does not comply with RSRs:
- _____ Determine potential receptors.
- _____ Perform investigation in accordance with the DPW UST Program Scope of Work for Soil and Groundwater Remedial Investigations dated March 14, 1994.
- _____ Initiate an emergency response program.

Comments: Analytical results indicated TPH exceedance in pipe trench after excavation was backfilled.

Attachments

Prepared by:

Allyn Foss
Project Hydrogeologist

Reviewed by:

Andrew R. Zlotnick, LEP
Senior Hydrogeologist

TABLE 1
SOIL SAMPLE RESULTS
CONNECTICUT DPW STATEWIDE UST PROGRAM
5,000-GALLON HEATING-OIL UST
BRAINARD OMS-7A (SITE A334)
DPW PROJECT NO. BI-2B-760-B335
MARCH 1999

Compound	Units	North 224980916-13	South -14	East -15	West -16	Polluted Stockpile -17	West 224980917 -19	South -20	Contaminated Stockpile -21
Date		9/16/98	9/16/98	9/16/98	9/16/98	9/16/98	9/17/98	9/17/98	9/17/98
VOCs* (Method 8020)	ug/kg	ND	NA	ND	NA	ND	ND	ND	ND
TPH (PetroFLAG™)	mg/kg	ND	2007	109	524	19	46	163	NA
TPH (Method 418.1)	mg/kg	31.6	NA	30.0	NA	BDL	BDL	51.4	BDL

ND-Not Detected
NA-Not Analyzed
BDL-Below Detection Limit
*Only VOCs that were detected are listed.

Notes:1) Shading indicates final soil samples.
2) Sample 224980916-21 was analyzed for additional parameters as required by the disposal facility.
3) PetroFLAG™ is EPA Method 9074.

TABLE 1 (CONTINUED)
SOIL SAMPLE RESULTS
CONNECTICUT DPW STATEWIDE UST PROGRAM
5.000- GALLON HEATING-OIL UST
BRAINARD OMS-7A (SITE A334)
DPW PROJECT NO. BI-2B-760-B335
MARCH 1999

Compound	Units	Pipe Trench 270980918-22	Pipe Trench 270980918-23
Date		9/18/98	9/18/98
VOCs* (Method 8020)	ug/kg	ND	ND
TPH (PetroFLAG™)	mg/kg	220	410
TPH (Method 418.1)	mg/kg	51.7	**1,280**

ND-Not Detected
*-Only VOCs that were detected are listed.

Notes:1) Shading indicates final soil samples.
2) Values shown in bold indicate exceedances of default CTDEP RSR criteria.
3) PetroFLAG™ is EPA Method 9074.

TABLE 2
WATER SAMPLE RESULTS
CONNECTICUT DPW STATEWIDE UST PROGRAM
5,000- GALLON HEATING-OIL UST
BRAINARD OMS-7A (SITE A334)
DPW PROJECT NO. BI-2B-760-B335
MARCH 1999

Compound	Units	Groundwater 224980916-18
Date		9/16/98
VOCs* (Method 8020)		
Benzene	ug/L	95
Toluene	ug/L	516
Ethyl Benzene	ug/L	143
Xylene	ug/L	709
TPH (Method 418.1)	mg/kg	328

*-Only VOCs that were detected are listed.

BRAINARD OMS-7A

SOIL SAMPLE LOCATIONS

5,000-GALLON HEATING-OIL UST

MAP REFERENCE

STATE OF CONNECTICUT
DPW
BRAINARD OMS-7A
BI-2B-760-B335
DRAWING C-1

Fuss & O'Neill Inc. Consulting Engineers
MANCHESTER, CONNECTICUT

SOIL SAMPLE LOCATIONS
5,000-GALLON HEATING-OIL UST
BRAINARD OMS-7A

HARTFORD CT

PROJ. NO. 91-272070 DATE: 1/99 SCALE: 1" = 20'

PLATE NO.

2249809 16-17 = PSP
2249809 16-18 = GW
2249809 17-21 = CSP

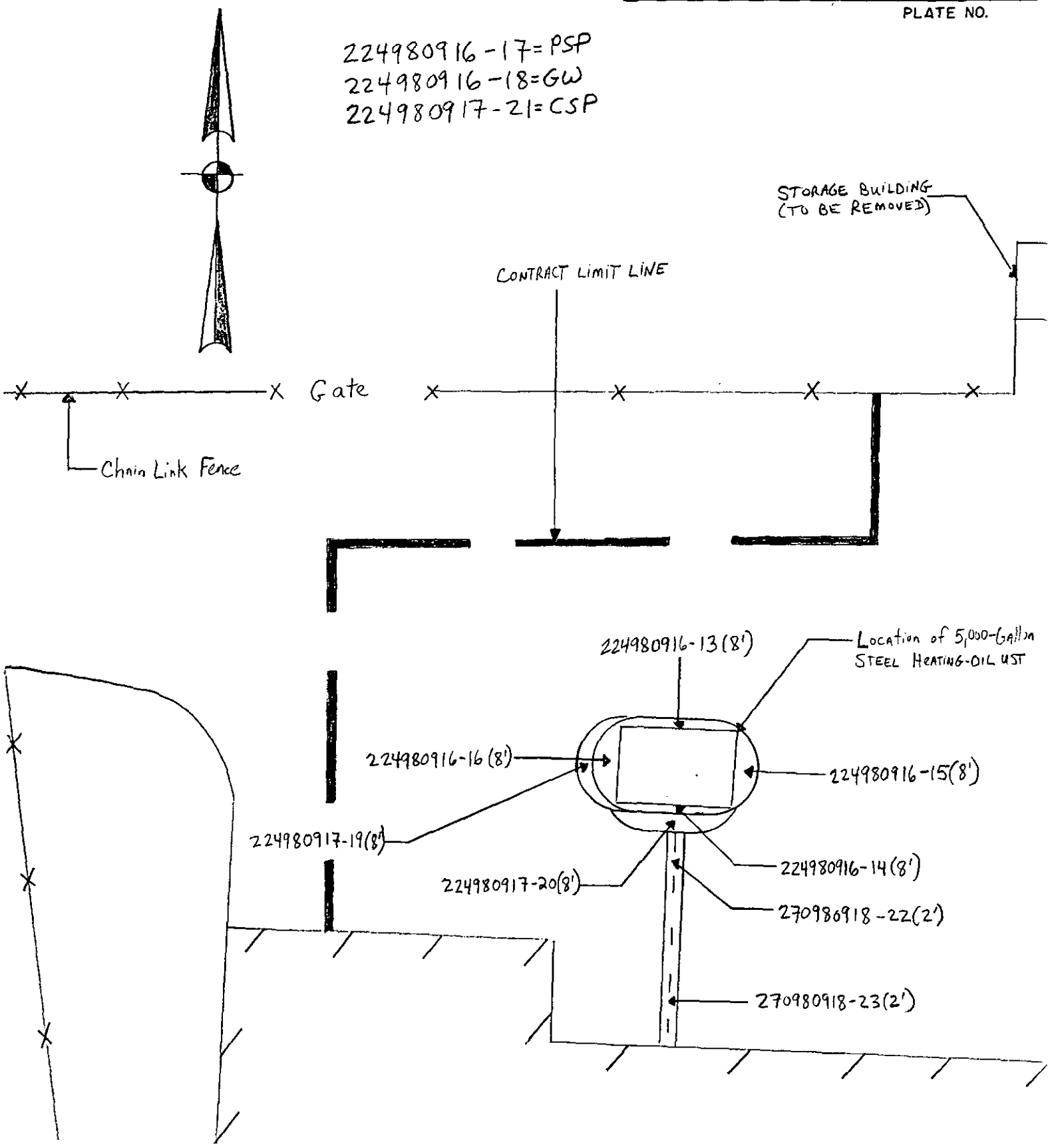

BRAINARD OMS-7A

LABORATORY ANALYTICAL DATA

5,000-GALLON HEATING-OIL UST

FUSS & O'NEILL
MOBILE LABORATORY
ANALYSIS REPORT

PROJECT #: 91272-O70
CLIENT: CTDPW
SITE NAME: DPW/Brainard OMS 7A
SAMPLE ID: 224980917-13
MATRIX: SOIL

DATE RECEIVED: 9/16/98
DATE ANALYZED: 9/16/98
DATE REPORTED: 9/16/98

ANALYTE	CONC. (mg/kg)	DETECTION LIMIT (mg/kg)	DATA QUALIFIER	COMMENTS/ CONFIRMATION
Total Petroleum Hydrocarbons	ND	10		HO/North

ANALYSIS BY METHOD: EPA Method 9074
INSTRUMENT: Dexsil Nephelometer (PetroFLAG™)

SAMPLE SIZE: 10 grams
ANALYST/REVIEWER: BW

LABORATORY DIRECTOR
Kevin W. Miller, Ph.D.

Note: EPA Method 9074 is a screening method for determining Total Petroleum Hydrocarbons in soil. Results from this method should not be used to satisfy formal regulatory requirements.

FUSS & O'NEILL
MOBILE LABORATORY
ANALYSIS REPORT

PROJECT #: 91272-O70
CLIENT: CTDPW
SITE NAME: DPW/Brainard OMS 7A
SAMPLE ID: 224980916-15
MATRIX: SOIL

DATE RECEIVED: 9/16/98
DATE ANALYZED: 9/16/98
DATE REPORTED: 9/16/98

ANALYTE	CONC. (mg/kg)	DETECTION LIMIT (mg/kg)	DATA QUALIFIER	COMMENTS/ CONFIRMATION
Total Petroleum Hydrocarbons	109	10		HO/East

ANALYSIS BY METHOD: EPA Method 9074
INSTRUMENT: Dexsil Nephelometer (PetroFLAG™)

SAMPLE SIZE: 10 grams
ANALYST/REVIEWER: RSW

LABORATORY DIRECTOR
Kevin W. Miller, Ph.D.

Note: EPA Method 9074 is a screening method for determining Total Petroleum Hydrocarbons in soil. Results from this method should not be used to satisfy formal regulatory requirements.

FUSS & O'NEILL
MOBILE LABORATORY
ANALYSIS REPORT

PROJECT #: 91272-O70
CLIENT: CTDPW
SITE NAME: DPW/Brainard OMS 7A
SAMPLE ID: 224980916-17
MATRIX: SOIL

DATE RECEIVED: 9/16/98
DATE ANALYZED: 9/16/98
DATE REPORTED: 9/16/98

ANALYTE	CONC. (mg/kg)	DETECTION LIMIT (mg/kg)	DATA QUALIFIER	COMMENTS/ CONFIRMATION
Total Petroleum Hydrocarbons	19	10		HO/PSP

ANALYSIS BY METHOD: EPA Method 9074
INSTRUMENT: Dexsil Nephelometer (PetroFLAG™)

SAMPLE SIZE: 10 grams
ANALYST/REVIEWER: RSW

LABORATORY DIRECTOR
Kevin W. Miller, Ph.D.

Note: EPA Method 9074 is a screening method for determining Total Petroleum Hydrocarbons in soil. Results from this method should not be used to satisfy formal regulatory requirements.

FUSS & O'NEILL
MOBILE LABORATORY
ANALYSIS REPORT

PROJECT #: 91272-070
CLIENT: CTDPW
SITE NAME: DPW/Brainard OMS 7A
SAMPLE ID: 224980917-20
MATRIX: SOIL

DATE RECEIVED: 9/17/98
DATE ANALYZED: 9/17/98
DATE REPORTED: 9/17/98

ANALYTE	CONC. (mg/kg)	DETECTION LIMIT (mg/kg)	DATA QUALIFIER	COMMENTS/ CONFIRMATION
Total Petroleum Hydrocarbons	163	10		HO/South

ANALYSIS BY METHOD: EPA Method 9074
INSTRUMENT: Dexsil Nephelometer (PetroFLAG™)

SAMPLE SIZE: 10 grams
ANALYST/REVIEWER: RSW

LABORATORY DIRECTOR
Kevin W. Miller, Ph.D.

Note: EPA Method 9074 is a screening method for determining Total Petroleum Hydrocarbons in soil. Results from this method should not be used to satisfy formal regulatory requirements.

FUSS & O'NEILL
MOBILE LABORATORY
ANALYSIS REPORT

PROJECT #: 91272-O70
CLIENT: CTDPW
SITE NAME: DPW/Brainard OMS 7A
SAMPLE ID: 270980918-23
MATRIX: SOIL

DATE RECEIVED: 9/18/98
DATE ANALYZED: 9/18/98
DATE REPORTED: 9/18/98

ANALYTE	CONC. (mg/kg)	DETECTION LIMIT (mg/kg)	DATA QUALIFIER	COMMENTS/ CONFIRMATION
Total Petroleum Hydrocarbons	410	10		

ANALYSIS BY METHOD: EPA Method 9074
INSTRUMENT: Dexsil Nephelometer (PetroFLAG™)
SAMPLE SIZE: 10 grams
ANALYST/REVIEWER: PAM

LABORATORY DIRECTOR
Kevin W. Miller, Ph.D.

Note: EPA Method 9074 is a screening method for determining Total Petroleum Hydrocarbons in soil. Results from this method should not be used to satisfy formal regulatory requirements.

con-test®
ANALYTICAL LABORATORY

39 Spruce Street • 2nd Floor • East Longmeadow, MA 01028 • FAX 413/525-6405 • TEL 413/525-2332

ALLYN FOSS
CONNECTICUT DPW C/O FUSS & O'NEILL
146 HARTFORD ROAD
MANCHESTER, CT 06040

09/25/98

Purchase Order Number: 1133002865
Project Number: 91-272070

Project Location: DPW/BRAINARD OMS-7A
Date Received: 09/18/98

LIMS-BAT #: LIMS-37864
Job Number: 37864
Sample Matrix: SOIL

Sampled: 09/16/98
HO/NORTH
224980916-13

	Units	98822449	Date Analyzed	Analyst	MDL	SPEC LIMIT	P/F
Benzene	ug/kg	ND	09/22/98	MFF	1.0		
Chlorobenzene	ug/kg	ND	09/22/98	MFF	2.5		
1,2-Dichlorobenzene	ug/kg	ND	09/22/98	MFF	2.5		
1,3-Dichlorobenzene	ug/kg	ND	09/22/98	MFF	2.5		
1,4-Dichlorobenzene	ug/kg	ND	09/22/98	MFF	2.5		
Ethyl Benzene	ug/kg	ND	09/22/98	MFF	2.5		
Toluene	ug/kg	ND	09/22/98	MFF	5.0		
m/p-xylene	ug/kg	ND	09/22/98	MFF	5.0		
o-Xylene	ug/kg	ND	09/22/98	MFF	2.5		

Sampled: 09/16/98
HO/EAST
224980916-15

	Units	98822450	Date Analyzed	Analyst	MDL	SPEC LIMIT	P/F
Benzene	ug/kg	ND	09/22/98	MFF	1.0		
Chlorobenzene	ug/kg	ND	09/22/98	MFF	2.5		
1,2-Dichlorobenzene	ug/kg	ND	09/22/98	MFF	2.5		
1,3-Dichlorobenzene	ug/kg	ND	09/22/98	MFF	2.5		
1,4-Dichlorobenzene	ug/kg	ND	09/22/98	MFF	2.5		
Ethyl Benzene	ug/kg	ND	09/22/98	MFF	2.5		
Toluene	ug/kg	ND	09/22/98	MFF	5.0		
m/p-xylene	ug/kg	ND	09/22/98	MFF	5.0		
o-Xylene	ug/kg	ND	09/22/98	MFF	2.5		

MDL = Method Detection Limit
ND = Not Detected
BDL = Below Detection Limit
NM = Not Measured

SPEC LIMIT = a client specified, recommended, or regulatory level for comparison with data to determine PASS (P) or FAIL (F) condition of results.

con-test®
ANALYTICAL LABORATORY

39 Spruce Street • 2nd Floor • East Longmeadow, MA 01028 • FAX 413/525-6405 • TEL 413/525-2332

Purchase Order Number: 1133002865
Project Number: 91-272070

LIMS-BAT #: LIMS-37864
Job Number: 37864
Sample Matrix: SOIL

Sampled: 09/16/98
HO/NORTH
224980916-13

	Units	98822449	Date Analyzed	Analyst	MDL	SPEC LIMIT	P/F
Total Petroleum Hydrocarbons	mg/kg	31.6	09/24/98	LL	19.5		

Sampled: 09/16/98
HO/EAST
224980916-15

	Units	98822450	Date Analyzed	Analyst	MDL	SPEC LIMIT	P/F
Total Petroleum Hydrocarbons	mg/kg	30.0	09/24/98	LL	18.5		

Sampled: 09/16/98
HO/PSP COMPOSITE
224980916-17(C)

	Units	98822452	Date Analyzed	Analyst	MDL	SPEC LIMIT	P/F
Total Petroleum Hydrocarbons	mg/kg	BDL	09/24/98	LL	18.2		

Analytical Method(s):

MODIFIED EPA 418.1

INFRA-RED DETERMINATION FOLLOWING EXTRACTION OF HYDROCARBONS INTO
1,1,2-TRICHLORO-1,2,2-TRIFLUOROETHANE (FREON 113)

MDL = Method Detection Limit
ND = Not Detected
BDL = Below Detection Limit
NM = Not Measured

SPEC LIMIT = a client specified, recommended, or regulatory level for comparison with data to determine PASS (P) or FAIL (F) condition of results.

con-test®
ANALYTICAL LABORATORY

39 Spruce Street • 2nd Floor • East Longmeadow, MA 01028 • FAX 413/525-6405 • TEL 413/525-2332

ALLYN FOSS
CONNECTICUT DPW C/O FUSS & O'NEILL
146 HARTFORD ROAD
MANCHESTER, CT 06040

09/25/98

Purchase Order Number: 1133002865
Project Number: 91-272070

Project Location: DPW/BRAINARD OMS-7A
Date Received: 09/18/98

LIMS-BAT #: LIMS-37865
Job Number: 37865
Sample Matrix: GRND WATER

Sampled: 09/16/98
MO/B/GW
224980916-18

	Units	98822453	Date Analyzed	Analyst	MDL	SPEC LIMIT	P/F
Benzene	ug/l	95.0	09/23/98	MFF	20.0		
Chlorobenzene	ug/l	ND	09/23/98	MFF	50.0		
1,2-Dichlorobenzene	ug/l	ND	09/23/98	MFF	50.0		
1,3-Dichlorobenzene	ug/l	ND	09/23/98	MFF	50.0		
1,4-Dichlorobenzene	ug/l	ND	09/23/98	MFF	50.0		
Ethyl Benzene	ug/l	143	09/23/98	MFF	50.0		
Toluene	ug/l	516	09/23/98	MFF	100		
m/p-Xylene	ug/l	462	09/23/98	MFF	100		
o-Xylene	ug/l	247	09/23/98	MFF	50.0		

Analytical Method(s):

602/8020

SAMPLES ARE CONCENTRATED BY PURGE AND TRAP FOLLOWED BY GAS CHROMATOGRAPHIC ANALYSIS WITH PHOTOIONIZATION DETECTION (PID).

MDL = Method Detection Limit
ND = Not Detected
BDL = Below Detection Limit
NM = Not Measured

SPEC LIMIT = a client specified, recommended, or regulatory level for comparison with data to determine PASS (P) or FAIL (F) condition of results.

con-test®
ANALYTICAL LABORATORY

39 Spruce Street • 2nd Floor • East Longmeadow, MA 01028 • FAX 413/525-6405 • TEL. 413/525-2332

CONNECTICUT DPW C/O FUSS & O'NEILL
146 HARTFORD ROAD
MANCHESTER, CT 06040
ATTN: ALLYN FOSS

REPORT DATE: 09/25/98

PURCHASE ORDER NUMBER: 1133002865
PROJECT NUMBER: 91-272070

ANALYTICAL SUMMARY

LIMS BAT #: LIMS-37866
JOB NUMBER: 37866

The results of analyses performed on the following samples submitted to the CON-TEST Analytical Laboratory are found in this report

PROJECT LOCATION: DPW/BRAINARD OMS-7A

FIELD SAMPLE #	LAB ID	MATRIX	SAMPLE DESCRIPTION	TEST
224980917-19	98B22455	SOIL	HO/WEST	8020 - sol -mtbe
224980917-19	98B22455	SOIL	HO/WEST	tph (mg/kg)
224980917-20	98B22456	SOIL	HO/SOUTH	8020 - sol -mtbe
224980917-20	98B22456	SOIL	HO/SOUTH	tph (mg/kg)

The CON-TEST Environmental Laboratory operates under the following certifications and accreditations:

AIHA 308	AIHA ELLAP (LEAD) 6838
MASSACHUSETTS MA100	NEW HAMPSHIRE 2516
CONNECTICUT PH-0567	VERMONT DOH (LEAD) No. 15036
NEW YORK ELAP 10899	RHODE ISLAND (LIC. No. 112)

I certify that the analyses listed above, unless specifically listed as subcontracted, if any, were performed under my direction according to the approved methodologies listed in this document, and that based upon my inquiry of those individuals immediately responsible for obtaining the information, the material contained in this report is, to the best of my knowledge and belief, accurate and complete.

Edward Denson 9/25/98

SIGNATURE DATE

Tod Kopyscinski
Director of Operations

Edward Denson
Technical Director

con-test®
ANALYTICAL LABORATORY

39 Spruce Street • 2nd Floor • East Longmeadow, MA 01028 • FAX 413/525-6405 • TEL 413/525-2332

09/25/98

WITH PHOTOIONIZATION DETECTION.

MDL = Method Detection Limit
ND = Not Detected
BDL = Below Detection Limit
NM = Not Measured

SPEC LIMIT = a client specified, recommended, or regulatory level for comparison with data to determine PASS (P) or FAIL (F) condition of results.

con-test®
ANALYTICAL LABORATORY

39 Spruce Street • 2nd Floor • East Longmeadow, MA 01028 • FAX 413/525-6405 • TEL. 413/525-2332

CONNECTICUT DPW C/O FUSS & O'NEILL
146 HARTFORD ROAD
MANCHESTER, CT 06040
ATTN: ALLYN FOSS

REPORT DATE: 09/28/98

PURCHASE ORDER NUMBER: 1133002865
PROJECT NUMBER: 91-272070

ANALYTICAL SUMMARY

LIMS BAT #: LIMS-37867
JOB NUMBER: 37867

The results of analyses performed on the following samples submitted to the CON-TEST Analytical Laboratory are found in this report

PROJECT LOCATION: DPW/BRAINARD OMS-7A

FIELD SAMPLE #	LAB ID	MATRIX	SAMPLE DESCRIPTION	TEST
224980917-21 (C	98822458	SOIL	HO/CSP COMPOSITE	tph gc 8100m
224980917-21 (D	98822457	SOIL	HO/CSP DISCRETE	8010/8020 sol(2)
224980917-21 (D	98822457	SOIL	HO/CSP DISCRETE	8010/8020 solid

The CON-TEST Environmental Laboratory operates under the following certifications and accreditations:

AIHA 308	AIHA ELLAP (LEAD) 6838
MASSACHUSETTS MA100	NEW HAMPSHIRE 2516
CONNECTICUT PH-0567	VERMONT DOH (LEAD) No. 15036
NEW YORK ELAP 10899	RHODE ISLAND (LIC. No. 112)

I certify that the analyses listed above, unless specifically listed as subcontracted, if any, were performed under my direction according to the approved methodologies listed in this document, and that based upon my inquiry of those individuals immediately responsible for obtaining the information, the material contained in this report is, to the best of my knowledge and belief, accurate and complete.

Edward Denson 9/28/98

SIGNATURE DATE

Tod Kopyscinski
Director of Operations

Edward Denson
Technical Director

con-test®
ANALYTICAL LABORATORY

39 Spruce Street • 2nd Floor • East Longmeadow, MA 01028 • FAX 413/525-6405 • TEL 413/525-2332

Purchase Order Number: 1133002865
Project Number: 91-272070

LIMS-BAT #: LIMS-37867
Job Number: 37867
Sample Matrix: SOIL

Sampled: 09/17/98
HO/CSP DISCRETE
224980917-21 (D)

	Units	98822457	Date Analyzed	Analyst	MDL	SPEC LIMIT	P/F
1,1,1-Trichloroethane	ug/kg	ND	09/22/98	MFF	2.5		
1,1,2-Trichloroethane	ug/kg	ND	09/22/98	MFF	2.5		
Trichloroethylene	ug/kg	ND	09/22/98	MFF	2.5		
Trichlorofluoromethane	ug/kg	ND	09/22/98	MFF	2.5		
1,2,3-Trichloropropane	ug/kg	ND	09/22/98	MFF	2.5		
Vinyl Chloride	ug/kg	ND	09/22/98	MFF	2.5		
m/p-xylene	ug/kg	ND	09/22/98	MFF	5.0		
o-Xylene	ug/kg	ND	09/22/98	MFF	2.5		

Analytical Method(s):

SW846 8010/8020

PURGE AND TRAP CONCENTRATION WITH QUANTITATION BY GAS CHROMATOGRAPHY WITH PID/ELCD. METHYLENE CHLORIDE RESULT IS CORRECTED FOR LABORATORY BACKGROUND.

MDL = Method Detection Limit
ND = Not Detected
BDL = Below Detection Limit
NM = Not Measured

SPEC LIMIT = a client specified, recommended, or regulatory level for comparison with data to determine PASS (P) or FAIL (F) condition of results.

con-test®
ANALYTICAL LABORATORY

39 Spruce Street • 2nd Floor • East Longmeadow, MA 01028 • FAX 413/525-6405 • TEL. 413/525-2332

CONNECTICUT DPW C/O FUSS & O'NEILL
146 HARTFORD ROAD
MANCHESTER, CT 06040
ATTN: ALLYN FOSS

REPORT DATE: 09/25/98

PURCHASE ORDER NUMBER: 1133002865
PROJECT NUMBER: 91-272070

ANALYTICAL SUMMARY

LIMS BAT #: LIMS-37868
JOB NUMBER: 37868

The results of analyses performed on the following samples submitted to the CON-TEST Analytical Laboratory are found in this report

PROJECT LOCATION: DPW/BRAINARD AIRPORT, HARTFORD, CT

FIELD SAMPLE #	LAB ID	MATRIX	SAMPLE DESCRIPTION	TEST
270980918-22	98822459	SOIL	NOT SPECIFIED	8020 - sol -mtbe
270980918-22	98822459	SOIL	NOT SPECIFIED	tph (mg/kg)
270980918-23	98822460	SOIL	NOT SPECIFIED	8020 - sol -mtbe
270980918-23	98822460	SOIL	NOT SPECIFIED	tph (mg/kg)

The CON-TEST Environmental Laboratory operates under the following certifications and accreditations:

AIHA 308	AIHA ELLAP (LEAD) 6838
MASSACHUSETTS MA100	NEW HAMPSHIRE 2516
CONNECTICUT PH-0567	VERMONT DOH (LEAD) No. 15036
NEW YORK ELAP 10899	RHODE ISLAND (LIC. No. 112)

I certify that the analyses listed above, unless specifically listed as subcontracted, if any, were performed under my direction according to the approved methodologies listed in this document, and that based upon my inquiry of those individuals immediately responsible for obtaining the information, the material contained in this report is, to the best of my knowledge and belief, accurate and complete.

Edward Denson 9/25/98
SIGNATURE DATE

Tod Kopyscinski
Director of Operations

Edward Denson
Technical Director

con-test®
ANALYTICAL LABORATORY

39 Spruce Street • 2nd Floor • East Longmeadow, MA 01028 • FAX 413/525-6405 • (413) 525-2332

WITH PHOTOIONIZATION DETECTION.

MDL = Method Detection Limit
ND = Not Detected
BDL = Below Detection Limit
NM = Not Measured

SPEC LIMIT = a client specified, recommended, or regulatory level for comparison with data to determine PASS (P) or FAIL (F) condition of results.

BRAINARD OMS-7A

LIQUID DISPOSAL DOCUMENTATION

5,000-GALLON HEATING-OIL UST

AND

3,000-GALLON GASOLINE UST

THIS MEMORANDUM is an acknowledgement that a bill of lading has been issued and is not the Original Bill of Lading, nor a copy or duplicate, covering the property named herein, and is intended solely for filing or record.

Shipper's No. _____

(Carrier) TYREE ORGANIZATION SCAC. _____ Carrier's No. CT500000 1966

Received, subject to the classifications and tariffs in effect on the date of this Bill of Lading:

at _____, date 9/14/98 from _____

the property described below, in apparent good order, except as noted (contents and condition of contents of packages unknown), marked, consigned, and destined as indicated below, which said company (the word company being understood throughout this contract as meaning any person or corporation in possession of the property under the contract) agrees to carry to its usual place of delivery at said destination, if on its own road or its own water line, otherwise to deliver to another carrier on the route to said destination. It is mutually agreed, as to each carrier of all or any of said property over all or any portion of said route to destination, and as to each party at any time interested in all or any of said property, that every service to be performed hereunder shall be subject to all the conditions not prohibited by law, whether printed or written, herein contained (as specified in Appendix B to Part 1035) which are hereby agreed to by the shipper and accepted for himself and his assigns.

TO: (Mail or street address of consignee for purposes of notification only.)	FROM: STATE OF CT / D.P.W.
Consignee TYREE BROTHERS ENVIRONMENTAL	Shipper ARMY NATIONAL GUARD
Street 208 ROUTE 109	Street 269 MAXIUM RD
Destination FARMINGDALE NY Zip	Origin HARTFORD CT Zip
Route:	

Delivering Carrier	Trailer Initial/Number	U.S. DOT Hazmat Reg. Number

No. of packages	HM	Description of articles, special marks, and exceptions	Hazard Class	I.D. Number	Packing Group	*Weight (subject to correction)	Class or rate	Labels required (or exemption)	Check column
118	G	GASOLINE MIXTURE (H2O)	3	UN 1203	II				

Remit C.O.D. to:
Address:
City: State: Zip:

COD AMT: $

Charges Advanced $

Subject to Section 7 of conditions, if this shipment is to be delivered to the consignee without recourse on the consignor, the consignor shall sign the following statement: The carrier shall not make delivery of this shipment without payment of freight and all other lawful charges.

(Signature of consignor)

C. O. D. FEE: Prepaid ☐ Collect ☐ $

FREIGHT CHARGES ☐ Prepaid ☐ Collect

*If the shipment moves between two ports by a carrier by water, the law requires that the bill of lading shall state whether it is "carrier's or shipper's weight". Note: – where the rate is dependent on value, shippers are required to state specifically in writing the agreed or declared value of the property. The agreed or declared value of the property is hereby specifically stated by the shipper to be not exceeding _____ per _____

This is to certify that the above-named materials are properly classified, described, packaged, marked and labeled, and are in proper condition for transportation according to the applicable regulations of the Department of Transportation.

PLACARDS REQUIRED: YES / UN 1203

PLACARDS SUPPLIED: ☑ YES ☐ NO - FURNISHED BY CARRIER

DRIVER'S SIGNATURE: [signature]

SPECIAL INSTRUCTIONS:

SHIPPER: CT/SWP/DPW ARMY NATIONAL GUARD
PER: [signature] DATE: 9/14/98
[illegible] for [illegible]

CARRIER: TYREE ORGANIZATION
PER: [signature] DATE: 9/14/98
EMERGENCY RESPONSE TELEPHONE NUMBER: [illegible]

Permanent post office address of shipper

Monitored at all times the Hazardous Materials in transportation including storage incidental to transportation (§172.604).

CONTAINS HAZARDOUS MATERIALS

STATE OF CONNECTICUT

DEPARTMENT OF ENVIRONMENTAL PROTECTION

Bureau of Waste Management, Oil and Chemical Spill Response Division

Emergency Incident Report

Case No.: 2005-07982
Staff Receiving Call: 207 GILMORE, PETE Assigned To: 000 NO RESPONSE
Date Reported: 11/22/2005 Time Reported: 16:26
Date of Release: 11/22/2005 Time of Release: 16:26
Town of Release: HARTFORD State of Release: CT
Location of Reported Release: LINDBERGH DRIVE
Reported By: DAN Phone: (860) 665-6421
Representing: C.L.P
Responsible Party: Phone:
Street Address:
Town: State: Zip Code:
Does the Responsible Party Accept Financial Responsibility?
Release Type: DIELECT
Release Substance: TRANSFORMER OIL
Media: GROUND SURFACE
Total Quantity: 1 Gallons 0 Cubic Yards 0 Cubic Feet 0 Drums 0 Pounds
Emergency Measures: SPEEDY DRYED
Has the Release Been Terminated?: YES
Type of Waterbody Affected:
Name of Waterbody Affected:
Total Quantity Recovered: 0 Total Quantity in Water: 0
Corrective Actions Taken: SPEEDY DRYED
Discharge Class: TRANSPORTATION
Cause of Incident: SEEPAGE
Agencies Notified:
Status: CLOSED

Connecticut Department of Environmental Protection
165 Capitol Avenue
Hartford, CT 06106

Bureau of Waste Management
Oil and Chemical Spill Response Division

CASE NO. 93-4649 **EMERGENCY INCIDENT REPORT** ASSIGNED TO: 912 - 924 → NR

DATE: 8-31-93 TIME: 1000 TOWN OF DISCHARGE: Hartford

REPORTED BY Bill Parker TELEPHONE: BUSINESS ( ) 841-3191 car phone HOME ( ) - -

REPRESENTING: Brainard G-D

STREET TOWN STATE ZIP

INCIDENT LOCATION: 251 Maxim Rd Hartford
STREET TOWN POLE NO.

TYPE OF INCIDENT: ☑ PETROLEUM ☐ CHEMICAL ☐ DIELECT ☐ GASEOUS ☐ HAZARDOUS WASTE ☐ SEWAGE RELATED ☐ BIOMEDICAL ☐ ALGAE ☐ OTHER

DISCHARGE SUBSTANCE: JET A

QUANTITY: ~~unk~~ 1

GALLONS	CUBIC YARDS	CUBIC FEET	LB(S)	CONCENTRATION	DRUMS

IF THIS IS A CHEMICAL RELEASE AND DOES THIS INCIDENT CONSTITUTE A SARA 304 RELEASE? ☐ YES ☐ NO IF YES, THEN YOU MUST OBTAIN THE FOLLOWING ADDITIONAL INFORMATION:

☐ SARA 304 RELEASE - EXTREMELY HAZARDOUS SUBSTANCE ☐ CERCLA HAZARDOUS SUBSTANCE FEDERAL EXCEEDING R.Q. ☐ CROSS PROPERTY LINE ☐ PROTECTIVE ACTIONS TAKEN

R.Q. #'S: _____ TOTAL LB(S) _____ LB(S)

SARA TITLE III: DESCRIBE PROTECTIVE ACTIONS AND PROVIDE MEDICAL INFORMATION:

DATE OF SPILL: 8 31 93 (MONTH/DAY/YEAR) IS THE SPILL ONGOING? ☐ YES ☑ NO TIME OF SPILL:

HAS THE RELEASE BEEN TERMINATED ☑ YES ☐ NO HAS THE RELEASE BEEN CONTAINED? ☑ YES ☐ NO

MISCELLANEOUS INFORMATION: Plane Crash on 8-30-93
G.D called 8-31-93 to inform DEP of
contamination from Jet A spillage

WATER BODY: _____ ☐ RIVER ☐ L.I.S. ☐ TRIBUTARY ☐ CATCH BASIN/STORM DRAIN ☐ POND

MEDIA: ☐ AIR ☐ SURFACE WATER ☐ GROUND WATER ☑ GROUND SURFACE ☐ INSIDE BUILDING ☐ OTHER

TOTAL IN WATER (APPROXIMATE GALLONS): _____ TOTAL RECOVERED FROM WATER:

QUANTITY RECOVERED: _____ POLLUTER NAME:

POLLUTER MAILING ADDRESS: _____ TELEPHONE:

POLLUTER ACCEPTS FINANCIAL RESPONSIBILITY? ☐ YES ☐ NO

CLEAN-UP ACTIONS BEING TAKEN:

DATE OF NOTIFICATION: _____ TIME OF NOTIFICATION: _____

AGENCIES NOTIFIED: ☐ EPA-LEXINGTON ☐ U.S. COAST GUARD ☐ LOCAL FIRE MARSHAL ☐ LOCAL FIRE ☐ LOCAL POLICE ☐ OTHER _____ ☐ DEP/_____

DISCHARGE CLASS	CAUSE OF INCIDENT		
2 ☐ MARINE TERMINAL	2 ☐ HOSE FAILURE	12 ☐ VALVE FAILURE	21 ☐ PUMPING BILGE
3 ☐ INLAND TERMINAL	3 ☐ TRANSFER LINE FAILURE	13 ☐ FIRE	22 ☐ OPEN HATCH
4 ☐ INDUSTRIAL	4 ☐ INGROUND TANK FAILURE	14 ☐ POWER FAILURE	23 ☐ VANDALISM
5 ☒ TRANSPORTATION	5 ☐ ABOVE GROUND TANK FAILURE	15 ☐ PUMP FAILURE	24 ☐ BLOW BACK
6 ☐ GOVERNMENTAL	6 ☐ SADDLE TANK FAILURE	16 ☐ PUMPING	25 ☐ ROAD OILING/REPAIR
7 ☐ PRIVATE	7 ☐ CARGO TANK FAILURE	17 ☐ DUMPING	26 ☐ M.V. ACCIDENT
8 ☐ VESSEL	8 ☐ FUEL TANK FAILURE	18 ☐ ILLEGAL DISCHARGE	27 ☐ TRANS./CAPACITOR
9 ☐ COMMERCIAL	9 ☐ HULL FRACTURE	19 ☐ SINKING	28 ☐ NATURAL
10 ☐ UTILITY	10 ☐ OVERFILL	20 ☐ SEEPAGE	29 ☐ LEAKING UST REPORT
11 ☐ NATURAL	11 ☐ CONTAINER FAILURE		30 ☐ OTHER Aircraft Accident
12 ☐ OTHER _____			

CORRECTIVE ACTIONS TAKEN:

2 ☐ NONE REQUIRED	9 ☐ EVAPORATED	15 ☐ PUMPED OUT	21 ☐ REMOVED TANK
4 ☐ REMOVED	10 ☐ SANDED	16 ☐ NEUTRALIZED	22 ☐ SOIL REMOVED
5 ☒ CONTAINED/REMOVE	11 ☐ FOAMED	17 ☐ RECOVERY SYSTEM	23 ☐ UST ENFORCEMENT
6 ☐ CONTRACTED	12 ☐ REFERRED	18 ☐ REPAIRED LINE	24 ☐ OTHER _____
7 ☐ TEST WELLS	13 ☐ CLEANED	19 ☐ REPAIRED TANK	
8 ☐ DISSIPATED	14 ☐ WASHED DOWN	20 ☐ DISPERSED	

CLEAN-UP CONTRACTOR(S): _____

DID DEP HIRE CLEAN-UP CONTRACTOR(S): ☐ YES ☐ NO DATE: _____
REQUESTED: _____ ARRIVED: _____
RECEIVED BY: 917 INSPECTOR ASSIGNED: ~~AER~~ 912-924 NR
DATE ASSIGNED: _____ TIME ASSIGNED: _____
ESTIMATED TIME OF ARRIVAL: _____

STATUS: ☒ OPEN ☒ CLOSED ☐ MONITORED

1. IS THIS A CHEMICAL RELEASE AND WAS NOT REPORTED BY 911 EMERGENCY RESPONSE SYSTEM, DOES THIS RELEASE REQUIRE A NOTIFICATION BE SENT PER PUBLIC ACT 90-276? ☐ YES ☐ NO 2. STATUS OF NOTIFICATION ☐ SENT
3. IS THIS AN 1136 CASE? ☐ YES 4. 1136 CASE NO. _____
5. IS THIS A FEDERAL 311K CASE? ☐ YES ☐ NO 6. PIN _____
7. HAS THE COST RECOVERY EXPENDITURE SUMMARY BEEN INITIATED? ☐ YES ☐ NO 8. INCIDENT CODE _____

PROPERTY OWNER: ☐ STATE ☐ MUNICIPAL ☐ CORPORATION ☐ PRIVATE ☐ FEDERAL

_____

_____

_____

PROPERTY OWNER: ☐ STATE ☐ MUNICIPAL ☐ CORPORATION ☐ PRIVATE ☐ FEDERAL

_____

_____

_____

PHONE NUMBER: _____

POLLUTER: ☐ TRUCK ☐ TRAILER ☐ VESSEL ☐ OPERATOR _____

OWNER NAME AND ADDRESS: _____

_____

CONTACT: _____ TELEPHONE _____

VEHICLE/VESSEL IDENTIFICATION: MAKE: _____

REGISTRATION # _____ MODEL: _____

ADDITIONAL INFORMATION: _____

_____

_____

HAS THIS REPORT BEEN UPDATED WITH THE INSPECTOR'S REPORT ☐ YES ☐ NO DATE: _____

STATE OF CONNECTICUT
DEPARTMENT OF ENVIRONMENTAL PROTECTION
Bureau of Waste Management, Oil and Chemical Spill Response Division

Emergency Incident Report

Case No.: 97-06943
Staff Receiving Call: 209 THORP, JIM **Assigned To:** 916 STAVOLA, ROSANNE
Date Reported: 11/30/1997 **Time Reported:** 19:06
Date of Release: 11/30/1997 **Time of Release:** 17:45
Town of Release: HARTFORD **State of Release:** CT
Location of Reported Release: BRAINARD AIRPORT 251 MAXIM RD.
Reported By: CAPT. BILL PARKER **Phone:** (860) 566-6661 463-1090
Representing: BRAINARD F.D.
Responsible Party: **Phone:**
Street Address:
Town: **State:** **Zip Code:**
Does the Responsible Party Accept Financial Responsibility?
Release Type: PETROLEUM
Release Substance: 100 LOW LEAD AVIATION GASOLINE
Media: GROUND SURFACE
Total Quantity: 0 Gallons 0 Cubic Yards 0 Cubic Feet 0 Drums 0 Pounds
Emergency Measures: NA
Has the Release Been Terminated?: YES
Type of Waterbody Affected:
Name of Waterbody Affected: NA
Total Quantity Recovered: 0 **Total Quantity in Water:** 0
Corrective Actions Taken: CONTAINED REMOVED
Discharge Class: TRANSPORTATION
Cause of Incident: AIRCRAFT ACCIDENT
Agencies Notified: DEP DISPATCH
LOCAL FIRE DEPARTMENT

Status: CLOSED

CONNECTICUT DEPARTMENT OF ENVIRONMENTAL PROTECTION
79 ELM STREET
HARTFORD, CT 06106

BUREAU OF WASTE MANAGEMENT
OIL AND CHEMICAL SPILL RESPONSE DIVISION

EMERGENCY INCIDENT FIELD REPORT

Case Number :	97-06943	Assigned By :	932	Assigned To (Lead ERC) :	916
Additional ERC's On Scene :					
Date Reported :	11-30-97	Time Reported :	1906	Release Town :	HARTFORD
Location of Reported Release :	Brainard Airport, 251 Maxim Road				
Reported By :	Captain Bill Parker	Phone:	860-566-6661	Phone :	
Representing :	Brainard Fire Department				
Responsible Party :	aircraft owner			Phone :	
Street :		Town :		State :	Zip Code
Financial Responsibility Accepted :	X	Yes : X	No :	Date : 11-30-97	Time : 1930
Accepted/Denied by Whom :	Barry Pollanck, Airport Manager			OCSRD ERC :	916

Release Type :	X	Petroleum		Chemical		Dielect		HazWaste		Sewage Related	
	Gaseous Emission		Biomedical		Other (Explain)						
Release Substance :	Jet A fuel										
	Unknown at this time		Date of Release :	11-30-97		Time of Release :	1745				
Status of Release :		Historic	X	Terminated		Ongoing		Other			
Total Quantity Involved :	25	X	Gallons		CuYd		CuFeet		Drums		Lbs.
Media :		Air	X	Ground Soil		Ground Surface		Groundwater		Surface Water	
	Inside of a Structure			Other (Explain)							
Emergency Measures :	investigated, contaminated soil removed										
Type of Waterbody Impacted :		L.I.S		River		Stream/Brook		Groundwater		Pond	
	Catch Basin		Sanitary Sewer		Floor Drain		Drywell	X	No Waterbody affected		
Total Quantity Recovered (Gallons) :	25	Total Quantity in Waterbody (Gallons) :	0								
Total Quantity Recovered From Waterbody (Gallons) :	NA										
Name of Waterbody Impacted :	NA										
Threatens Navigable Waterway :		Yes	X	No	Potential OPA-90 Case		Yes	X	No		
Pathway Identified :		Yes		No	Details :						
U.S. EPA Contacted :		Yes	X	No	Time/Date :		FOSC				
USCG Contacted :		Yes	X	No	Time/Date :		FOSC				

Property Owner # 1	DOT Bureau of Aviation & Ports			Phone :	860-566-7037
Street :	Barry Pallanck, Airport Mngr	Town :		State:	Zip Code:
Property Owner # 2				Phone :	
Street :		Town :		State:	Zip Code:

Transportation Incident :	X	Yes		No	Type :		Tractor Trailer		Truck				
	Passenger		Vessel	X	Other	Make/Model :							
Vehicle Registration/Number :					Trailer Registration/Number :								
Owner of Vehicle/Vessel :							Phone :						
Street :		Town :			State :		Zip Code :						
Operator of Vehicle :					Drivers License Number :								
Street :		Town :			State :		Zip Code :						
Connecticut State Police Press Release Attached :		Yes		No	Trooper #								
If No, Explain :													
State Licensed Contractor Retained :		Yes	X	No	Hired by Whom :								
Name of Contractor (s) Retained :													
Time/Date Requested :					Time/Date Arrived :								
Name of Contractor (s) Retained :													
Spill Fund Authorized :		Yes	X	No	Authorized By :								
Time of Fund's Authorization :					Date of Fund's Authorization :								
MITIGATION EQUIPMENT													
	Sea / Sorbent Boom		Sorbent Pads		# of Vacuum Trucks		Speedy Dry / Absorbents						
	Hand Tools		Boat		Excavation Equip.		Overpacks / Drums						
EVIDENCE AVAILABLE ON THIS INCIDENT													
Photographs of Scene		Yes	X	No	Video Tape of Scene		Yes	X	No				
If No, Explain :													
Photographs Taken By :					Video Tape Taken By :								
Photographs Developed :		Yes		No	Photographs/Videos Submitted :			Yes		No			
Samples Taken :		Yes	X	No	Analytical Results Attached :			Yes		No			
If No, Explain :													
Samples Taken By :					Date Samples Taken :								
Laboratory Performing Analysis :					DOHS Laboratory			Yes		No			
Split Samples :		Yes		No	Split With Whom:								
Chain of Custody :		Yes		No	Analysis Required :								
If No, Explain :													
CASE STATUS OF INCIDENT													
Open :		Closed :	X	Report Author :	**ROSANNE STAVOLA**								
Signature of Case Emergency Response Coordinator :	Rosanne Stavola												

INSPECTOR'S REPORT : A privately owned plane landed off the mark, ran off the runway up an embankment where it hit a light, rupturing the fuel tank at the tip of the wing. Approximately 25 gallons of Jet A discharged to the soil. DOT accepted responsibility to have contaminated soil removed.

STATE OF CONNECTICUT
DEPARTMENT OF
ENVIRONMENTAL PROTECTION
79 Elm Street
Hartford, CT 06106

97-06942
already assigned

RECEIVED
DEC 18 1997
WASTE MANAGEMENT BUREAU
OIL & CHEMICAL SPILL
RESPONSE DIVISION

Bureau of Waste Management
Oil and Chemical Spill Response Division

REPORT OF PETROLEUM OR CHEMICAL PRODUCT DISCHARGE, SPILLAGE OR RELEASE

1. When did the incident occur? date 11 / 30 / 1997 time 17:50
   month/ day /year

2. Where did the incident occur? Hartford-Brainard Airport

3. How did the incident occur? (Describe the cause) Plane Crash

4. Under whose control was the chemical or petroleum product at the time of the incident?

   Name: Brainard-Airport Fire Department

   Mailing address and street: 251 Maxim Rd. Hartford,Ct. 06114

   Town: Hartford State: Ct. Zip 06114 Telephone 566-6661

5. Who is the owner of the property onto which the spill occurred?

   State of Connecticut Department of transportation

   If this is a corporate property or property owned jointly who represents the owner?

   Corporate property ☐ Property owned jointly ☐

   Name: _____

   Mailing address and street: _____

   Town: _____ State: _____ Zip _____ Telephone _____

6. When was the incident verbally reported to the Department of Environmental Protection?

   Date 11 / 30 / 1997 time 19 00
   month / day / year

7. Who reported the incident and who were they representing?

   Name: Captain William Parker St.of Ct. D.O T. Brainard Airport

   Mailing address and street: 251 Maxim Rd. Hartford,Ct. 06114

   Town: Hartford State: Ct. Zip 06114 Telephone 566-6661

8. What were the chemicals or petroleum products released, spilled or discharged? Give an exact description of each of the materials involved int he incident, including chemical names, percent concentrations, trade names, etc.

   If the chemicals are Extremely Hazardous substances or CERCLA hazardous substances they must be identified as such and include the reportable quantity (RQ). Please attach a Material Safety Date Sheet (MSDS) for each chemical involved.

   What were the quantities of chemicals that were releases, spilled or discharged to each environmental medium (air, surface water, soil, groundwater)? [NOTE: Connecticut General Statutes requires the reporting of any amount of any substance or material released to the environment].

   Aviation Gasoline 100LL,Hydrocarbon,approximately 25 gallons into the soil.

9. Did any of the chemical travel beyond the property line? [NOTE: materials that enter the ground water are considered to have gone beyond the property line.]

   NONE

10. What actions were taken to respond to and contain the release, spill or discharge?

None,there was no active discharge,spill was confined to impact area.

11 What actions are being taken to prevent reoccurrence of an incident of this type?

None,airport has no control over pilot actions.

Attach additional sheets if necessary.

12. Were there any injuries as a result of the incident? If so, list the names of exposed individuals, their addresses, phone numbers and describe their injuries.

Name: NO

Mailing address and street: _____

Town: _____ State: _____ Zip _____ Telephone _____

Attach additional sheets if necessary.

13. What is the appropriate advice regarding medical attention necessary for exposured individuals?

Reference MSDS sheets

14. Are there any known or anticipated health risks, acute or chronic, associated with the release of this chemical or medical advice that should be communicated?

NO

15. Was the incident completely cleanup up by the time this report was submitted? If not, what are the anticipated remedial actions and their duration? No,spill was contained to an area 3'x3', recommended cleanup is remove contaminated soil and dispose.

16. CERTIFICATION. I hereby affirm that the foregoing statement is true to the best of my knowledge.

Signature	Title	Date
	ARFF Captain	

Print Name	Telephone
William A. Parker Jr.	(860) 566-6661

Street Address/P/O/ Box	City/Town	State	Zip
251 Maxim Rd. Hartford,Ct.	06114		

This form may be reproduced or computerized as long as it contains all of the information requested and is on an 8 1/2" x 11" white paper, black type format. For serious incidents the questions may be answered in a narrative format which must include the preparer's affidavit.

MAIL TO: State of Connecticut
Department of Environmental Protection
Bureau of Waste Management
Oil and Chemical Response Division
79 Elm Street
Hartford, CT 06106

Telephone: (860)424-3024 (Routine Calls)
(860)424-3338 (Emergency)

MATERIAL SAFETY DATA SHEET

24-HOUR EMERGENCY ASSISTANCE	GENERAL ASSISTANCE	NFPA FIRE HAZARD SYMBOL*
BP America (In Ohio): 800-362-8059 (Outside Ohio): 800-321-8642 CHEMTREC Assist: 800-424-9300	713-558-3443 800-231-7817	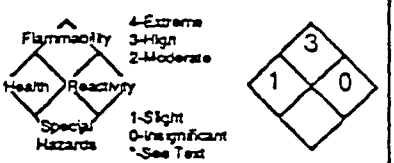
MSDS Number > 2198		

MANUFACTURER: BP North America Petroleum, Inc.
ADDRESS: 550 Westlake Park Blvd., Suite 1800, Houston, TX 77079

PRODUCT IDENTIFICATION

TRADE NAME:
AVIATION GASOLINE 100LL

CAS NUMBER: NONE
SYNONYM(S): AVGAS 100LL; AVIATION GASOLINE
CHEMICAL FAMILY: Hydrocarbon
MOLECULAR FORMULA: MIXTURE
MOLECULAR WEIGHT: Mixture
PRODUCT CODE: NA HIERARCHY: NA

PRODUCT HAZARD SUMMARY

HEALTH
DANGER!
HARMFUL OR FATAL IF SWALLOWED
ASPIRATION HAZARD
VAPORS MAY BE HARMFUL
LONG-TERM EXPOSURE TO VAPORS HAS CAUSED CANCER IN SOME LABORATORY ANIMALS
MAY BE IRRITATING TO THE SKIN, EYES AND RESPIRATORY TRACT

FLAMMABILITY
DANGER!
EXTREMELY FLAMMABLE LIQUID
VAPORS MAY EXPLODE

REACTIVITY
STABLE

PRODUCT HEALTH HAZARD INFORMATION

EFFECTS OF OVEREXPOSURE

INGESTION:
MODERATELY TOXIC. Human oral LDLo = ~10-30 gms. Aspiration into lungs may cause

*Copyright © 1980, National Fire Protection Assoc., MA 02269.
This reprinted material is not the complete and official position of the NFPA on the referenced subject, which is represented only by the standard in its entirety.

pneumonitis. May cause gastrointestinal disturbances. Symptoms may include irritation, nausea, vomiting and diarrhea. May cause harmful central nervous system effects. Effects may include excitation, euphoria, headache, dizziness, drowsiness, blurred vision, fatigue, tremors, convulsions, loss of consciousness, coma, respiratory arrest and death.

SKIN:

PRACTICALLY NON-TOXIC. Rabbit dermal LD50 = >5 ml/kg. SLIGHTLY IRRITATING. Repeated or prolonged contact may result in defatting, redness, itching, inflammation, cracking and possible secondary infection. High pressure skin injections are SERIOUS MEDICAL EMERGENCIES Injury may not appear serious at first; within a few hours, tissue will become swollen, discolored and extremely painful (see Notes to Physician section).

EYE:

May cause slight transient irritation.

INHALATION:

May cause respiratory tract irritation. Exposure may cause central nervous system symptoms similar to those listed under "Ingestion" (see Ingestion section). May also cause anemia and irregular heart rhythm. Repeated or prolonged exposures may cause behavioral changes.

SPECIAL TOXIC EFFECTS:

A product of similar composition has been found to be carcinogenic to laboratory animals when given by inhalation Also, a variety of mutagenicity assays have been conducted that have yielded conflicting results.

NOTE: This product has not been tested as a whole for all potential health effects. It may have other health hazards related to its components. See "Ingredient/Health Hazards" for additional information.

FIRST AID

INGESTION:

DO NOT INDUCE VOMITING BECAUSE OF DANGER OF ASPIRATING LIQUID INTO LUNGS Get immediate medical attention. If spontaneous vomiting occurs, monitor for breathing difficulty.

SKIN CONTACT:

Remove contaminated clothing immediately. Wash area of contact thoroughly with soap and water. Get medical attention if irritation persists. High pressure skin injections are SERIOUS MEDICAL EMERGENCIES. Get immediate medical attention.

EYE CONTACT:

Flush immediately with large amounts of water. Eyelids should be held away from the eyeball to ensure thorough rinsing. Get medical attention if irritation persists.

INHALATION:

Remove affected person from source of exposure. If not breathing, institute cardiopulmonary resuscitation (CPR). If breathing is difficult, ensure clear airway and give oxygen. Get medical attention.

NOTES TO PHYSICIAN

In case of ingestion, gastric lavage with activated charcoal can be used promptly to prevent absorption. Consideration should be given to the use of an intratracheal tube, to prevent aspiration. Individuals intoxicated by gasoline should be hospitalized

immediately, with acute and continuing attention to neurologic and cardiopulmonary function. Positive pressure ventilation may be necessary. After the initial episode, individuals should be followed for changes in blood variables and the delayed appearance of pulmonary edema and chemical pneumonitis Such patients should be followed for several days or weeks for delayed effects, including bone marrow toxicity, hepatic and renal impairment Individuals with chronic pulmonary disease will be more seriously impaired, and recovery from inhalation exposure may be complicated. In case of skin injection, prompt debridement of the wound is necessary to minimize necrosis and tissue loss.

PERSONAL PROTECTION INFORMATION

SKIN PROTECTION:
Wear impervious gloves and protective clothing to prevent skin contact.

RESPIRATORY PROTECTION:
Use NIOSH or MSHA approved equipment when airborne exposure limits are exceeded. NIOSH/MSHA approved breathing equipment must be available for non-routine and emergency use. Ventilation may be used to control or reduce airborne concentrations.

PHYSICAL PROPERTIES

BOILING POINT: 20.0 - 170.0 C (68 - 338 F)
SPECIFIC GRAVITY: 0.70 @ 20 C (68 F)
MELTING POINT: NA
% VOLATILE: 100.0
VAPOR PRESSURE: 5.50 - 7.00 PSI
EVAPORATION RATE (WATER=1): ND
VAPOR DENSITY (AIR=1): > 1.0
VISCOSITY: ND
% SOLUBILITY IN WATER: NEGLIGIBLE
POUR POINT: ND
pH: ND
APPEARANCE/ODOR: CLEAR LIQUID WITH A STRONG HYDROCARBON ODOR.

FIRE AND EXPLOSION DATA

FLASH POINT: -40.00 C -40 F
AUTOIGNITION TEMPERATURE: 440.00 C (833 F)
FLAMMABILITY LIMITS IN AIR (% BY VOL.) LOWER: 1.4 UPPER: 7.6

BASIC FIREFIGHTING PROCEDURES:
Use dry chemical, foam or carbon dioxide to extinguish fire. Water may be ineffective but should be used to cool fire-exposed containers, structures and to protect personnel. If leak or spill has not ignited, ventilate area and use water spray to disperse gas or vapor and to protect personnel attempting to stop a leak. Use water to flush spills away from sources of ignition. Do not flush down public sewers.

UNUSUAL FIRE AND EXPLOSION HAZARDS:
Dangerous when exposed to heat or flame. Vapors form flammable or explosive mixtures with air at room temperature. Vapor or gas may spread to distant ignition sources and flash back. Vapors may concentrate in confined areas. Runoff to sewer may cause fire or explosion hazard. Containers may explode in heat of fire. Irritating or toxic substances may be emitted upon thermal decomposition. Exposed firefighters should wear MSHA/NIOSH

approved self-contained breathing apparatus with full face mask and full protective equipment.

REACTIVITY DATA

STABILITY/INCOMPATIBILTY:
Stable under normal conditions of use. Avoid contact with strong oxidizers.

HAZARDOUS REACTIONS/DECOMPOSITION PRODUCTS:
Combustion may produce CO, CO2 and reactive hydrocarbons

ENVIRONMENTAL INFORMATION

SPILL OR RELEASE TO THE ENVIRONMENT:
If your facility or operation has an "Oil or Hazardous Substance Contingency Plan", activate its procedures.

-- Take immediate steps to stop and contain the spill. Caution should be exercised regarding personnel safety and exposure to the spilled material.

-- For technical advise and assistance related to chemicals, contact CHEMTREC (800/424-9300) and your local fire department

-- Notify the National Response Center, if required.

Emergency Action:
Keep unnecessary people away. Stay upwind; keep out of low areas. Isolate hazard area and deny entry. (Also see Personal Protection Information section.) Isolate for 1/2 mile in all directions if tank or tankcar is involved in fire.

Spill or Leak Procedure:
No flares, smoking or flames in hazard area. Stop leak if you can do it without risk. Use water spray to reduce vapors. Small Spills: Take up with sand or other noncombustible absorbent material or other sorbent known to be compatible, then flush area with water. Large Spills: Dike far ahead of spill for later disposal.

Notification:
Any spill or release, or substantial threat of release, of this material to navigable water (virtually any surface water) sufficient to cause a visible sheen upon the water must be reported immediately to the National Response Center (800/424-8802), as required by U.S. Federal Law. Failure to report may result in substantial civil and criminal penalties

WASTE DISPOSAL:
This substance, when discarded or disposed of, is not specifically listed as a hazardous waste in Federal regulations; however it could be hazardous if it is considered toxic, corrosive, ignitable, or reactive according to Federal definitions (40 CFR 261). Additionally, it could be designated as hazardous according to state regulations. This substance could also become a hazardous waste if it is mixed with or comes in contact with a hazardous waste. If such contact or mixing may have occurred, check 40 CFR 261 to determine whether it is a hazardous waste. If it is a hazardous waste, regulations at 40 CFR 262, 263, and 264 apply.

The transportation, storage, treatment, and disposal of this waste material must be conducted in compliance with all applicable Federal, state, and local regulations.

SARA TITLE III INFORMATION:

Listed below are the hazard categories for the Superfund Amendments and Reauthorization Act (SARA) Section 311/312 (40 CFR 370):

Immediate Hazard: X Delayed Hazard: X Fire Hazard: X Pressure Hazard: __ Reactivity Hazard: __

ADDITIONAL ENVIRONMENTAL REGULATORY INFORMATION:

This substance is listed as a toxic pollutant pursuant to 40 CFR 122.21, Appendix D, Table II/III. Any unusual introduction of this substance into the facility's process streams, stormwater and/or wastewater could result in the violation of U.S Federal Law. Facilities must notify the USEPA as soon as they know, or have reason to believe, that any activity has occurred, or will occur, which would result in the discharge of a toxic pollutant which is not regulated in the facility's NPDES permit. Notification levels are described in 40 CFR 122.42(a)(1) and 122.42(a)(2). Refer to spill section for additional regulations. There may be specific regulations at the local, regional or state level that pertain to this material.

SPECIAL PRECAUTIONS/SUPPLEMENTAL INFORMATION

HANDLING/STORAGE:

Store in tightly closed containers in cool, dry, isolated, well-ventilated area away from heat, sources of ignition and incompatibles. Ground lines and equipment used during transfer to reduce the possibility of static spark-initiated fire or explosion.

Empty containers may contain toxic, flammable/combustible or explosive residue or vapors Do not cut, grind, drill, weld or reuse containers unless adequate precautions are taken against these hazards

TRANSPORTATION REQUIREMENTS

D.O.T. HAZARD CLASS (49 CFR 172.101): FLAMMABLE LIQUID

D.O.T. PROPER SHIPPING NAME (49 CFR 172.101): GASOLINE, FLAMMABLE LIQUID UN 1203

D.O.T. LABELS REQUIRED (49 CFR 172.101): FLAMMABLE LIQUID

D.O.T. PLACARDS REQUIRED: FLAMMABLE

BILL OF LADING DESCRIPTION: GASOLINE, FLAMMABLE LIQUID, UN 1203

UN/NA CODE: UN 1203

INGREDIENTS/HEALTH HAZARD INFORMATION

COMPONENT	CAS NO.	%	EXPOSURE LIMITS - REFERENCE
Gasoline	NONE	90-95	300 ppm TWA; 500 ppm STEL (ACGIH)

Health Hazards: Gasoline has been shown to cause an increased rate of kidney tumors in laboratory animals.

Benzene	71-43-2	0-5	1 ppm 8-hour TWA; 5 ppm STEL (OSHA) 1 ppm 60-minute CEIL (NIOSH) 10 ppm (30 mg/M3) TLV (ACGIH 1987-88)

Health Hazards: Harmful or fatal if swallowed, inhaled or absorbed through the skin Dog oral LDLo = 2,000 mg/kg. Rat LC50 = 10,000 ppm/7 hours Aspiration hazard. Moderately irritating to the skin. May cause allergic reactions in

some individuals. Severely irritating to the eye. Acute benzene poisoning causes central nervous system depression. Benzene is carcinogenic to laboratory animals when given by intubation or by inhalation. Chronic exposure affects the hematopoietic system causing blood disorders including anemia and pancytopenia. There is an association between occupational exposure to benzene and human leukemia. This association is based on limited information and is currently unresolved. Mutagenic and clastogenic in mammalian and non-mammalian test systems. Reproductive toxicant only at doses that are maternally toxic, based on tests with animals. Carcinogenic determinations: IARC--Human positive and animal suspected carcinogen; NTP--Known carcinogen; ACGIH--Suspected carcinogen.

Remaining components not determined hazardous and/or hazardous components present at less than 1.0% (0.1% for carcinogens).	NA	Trace	NA

REVISION DATE: 24-feb-1989	COMPLETED BY: RIGNEY
REPLACES SHEET DATED: NA	APPROVED BY: R.W. MAST

NOTICE: The information presented herein is based on data considered to be accurate as of the date of preparation of this Material Safety Data Sheet. However, no warranty or representation, express or implied, is made as to the accuracy or completeness of the foregoing data and safety information, nor is any authorization given or implied to practice any patented invention without a license. In addition, no responsibility can be assumed by vendor for any damage or injury resulting from abnormal use, from any failure to adhere to recommended practices, or from any hazards inherent in the nature of the product.

STATE OF CONNECTICUT

DEPARTMENT OF ENVIRONMENTAL PROTECTION

Bureau of Waste Management, Oil and Chemical Spill Response Division

Emergency Incident Report

Case No.: 98-04815
Staff Receiving Call: 207 CHEMACKI,TODD **Assigned To:** 914 PORTER, JOHN
Date Reported: 07/25/1998 **Time Reported:** 8:24
Date of Release: 07/25/1998 **Time of Release:** 8:00
Town of Release: HARTFORD **State of Release:** CT
Location of Reported Release: 20 LINDBERG DR
Reported By: OPERATOR 28 **Phone:** (860) 722-8206
Representing: HARTFORD CITY FIRE
Responsible Party: BRAINARD AIRPORT **Phone:**
Street Address:
Town: **State:** **Zip Code:**
Does the Responsible Party Accept Financial Responsibility? YES
Release Type: PETROLEUM
Release Substance: aviation fuel
Media: GROUND SURFACE
Total Quantity: 12 Gallons 0 Cubic Yards 0 Cubic Feet 0 Drums 0 Pounds
Emergency Measures:
Has the Release Been Terminated?: NO
Type of Waterbody Affected:
Name of Waterbody Affected:
Total Quantity Recovered: 0 **Total Quantity in Water:** 0
Corrective Actions Taken: SPEEDY DRY
Discharge Class: COMMERCIAL
Cause of Incident: VALVE FAILURE
Agencies Notified: DEP DISPATCH
LOCAL FIRE DEPARTMENT
Status: CLOSED

CONNECTICUT DEPARTMENT OF ENVIRONMENTAL PROTECTION
79 ELM STREET
HARTFORD, CT 06106

BUREAU OF WASTE MANAGEMENT
OIL AND CHEMICAL SPILL RESPONSE DIVISION

EMERGENCY INCIDENT FIELD REPORT

Case Number :	98-04815	Assigned By :	921	Assigned To (Lead ERC) :	914		
Additional ERC's On Scene :							
Date Reported :	7/25/98	Time Reported :	08:24	Release Town :	HARTFORD		
Location of Reported Release :	BRAINARD AIRPORT						
Reported By :	DISPATCHER	Phone:	860-722-8206	Phone :			
Representing :	HARTFORD FD						
Responsible Party :	MILLIONAIRE	Phone :	860-548-9334				
Street :	20 LINDBERGH DR.	Town :	HARTFORD	State :	CT	Zip Code	06114
Financial Responsibility Accepted :	X	Yes :		No :	Date :	Time :	
Accepted/Denied by Whom :	PETER SOKOLICH	OCSRD ERC :					

Release Type :	X	Petroleum		Chemical		Dielect		HazWaste		Sewage Related
	Gaseous Emission		Biomedical		Other (Explain)				
Release Substance :	AVGAS 100 LOW LEAD								
	Unknown at this time	Date of Release :	7/25/98	Time of Release :	AM				
Status of Release :		Historic	X	Terminated		Ongoing		Other	
Total Quantity Involved :	10-15	X	Gallons		CuYd		CuFeet		Drums		Lbs.
Media :		Air		Ground Soil	X	Ground Surface		Groundwater		Surface Water
	Inside of a Structure		Other (Explain)						
Emergency Measures :	SPEEDI DRY & REMOVED								
Type of Waterbody Impacted :		L.I.S		River		Stream/Brook		Groundwater		Pond
	Catch Basin		Sanitary Sewer		Floor Drain		Drywell	X	No Waterbody affected	
Total Quantity Recovered (Gallons) :	YES	Total Quantity in Waterbody (Gallons) :	0						
Total Quantity Recovered From Waterbody (Gallons) :	0								
Name of Waterbody Impacted :	N/A								
Threatens Navigable Waterway :		Yes	X	No	Potential OPA-90 Case		Yes	X	No	
Pathway Identified :		Yes	X	No	Details :					
U.S. EPA Contacted :		Yes	X	No	Time/Date :		FOSC			
USCG Contacted :		Yes	X	No	Time/Date :		FOSC			

Property Owner # 1	State Of Connecticut			Phone :			
Street :		Town :		State:		Zip Code:	
Property Owner # 2				Phone :			
Street :		Town :		State:		Zip Code:	

Transportation Incident :	X	Yes		No	Type :		Tractor Trailer	X	Truck		
	Passenger		Vessel		Other	Make/Model :	FORD FUEL TRUCK				
Vehicle Registration/Number :	A-2				Trailer Registration/Number :	N/A					
Owner of Vehicle/Vessel :	MILLIONAIRE					Phone :	860-548-9334				
Street :	20 LINDBERGH DR.		Town :	HARTFORD		State :	CT	Zip Code :	06114		
Operator of Vehicle :	SAME				Drivers License Number :						
Street :			Town :			State :		Zip Code :			
Connecticut State Police Press Release Attached :		Yes	X	No	Trooper #						
If No, Explain :	N/A										
State Licensed Contractor Retained :	X	Yes		No	Hired by Whom :	MILLIONAIRE					
Name of Contractor (s) Retained :	UNITED OIL										
Time/Date Requested :	7/25/98				Time/Date Arrived :						
Name of Contractor (s) Retained :											
Spill Fund Authorized :		Yes	X	No	Authorized By :						
Time of Fund's Authorization :					Date of Fund's Authorization :						

MITIGATION EQUIPMENT

	Sea / Sorbent Boom		Sorbent Pads		# of Vacuum Trucks	X	Speedy Dry / Absorbents
X	Hand Tools		Boat		Excavation Equip.	X	Overpacks / Drums

EVIDENCE AVAILABLE ON THIS INCIDENT

Photographs of Scene		Yes	X	No	Video Tape of Scene		Yes	X	No		
If No, Explain :											
Photographs Taken By :					Video Tape Taken By :						
Photographs Developed :		Yes	X	No	Photographs/Videos Submitted :		Yes	X	No		
Samples Taken :		Yes	X	No	Analytical Results Attached :		Yes	X	No		
If No, Explain :											
Samples Taken By :					Date Samples Taken :						
Laboratory Performing Analysis :					DOHS Laboratory		Yes	X	No		
Split Samples :		Yes	X	No	Split With Whom:						
Chain of Custody :		Yes	X	No	Analysis Required :						
If No, Explain :											

CASE STATUS OF INCIDENT

Open :		Closed :	X	Report Author :	JOHN PORTER #914 INSPECTOR - ERC
Signature of Case Emergency Response Coordinator :					

INSPECTOR'S REPORT:

On the date and time reported, this Inspector was assigned to respond to this location for a reported jet fuel spill from a delivery vehicle. It appears that the drive shaft punctured the tank causing a release of aprox. 10-15 galls to the ground. United Oil Recovery was contracted for the removal.

Truck vin # 1FDJF37Y7GKB64047

CONNECTICUT DEPARTMENT OF ENVIRONMENTAL PROTECTION
79 ELM STREET
HARTFORD, CT 06106

BUREAU OF WASTE MANAGEMENT
OIL AND CHEMICAL SPILL RESPONSE DIVISION

25 July 1998

To: Ben Yorke #921, Western Region Supervisor

From: John Porter #914, ERC – State Inspector

Subject: 98-04815 @ 10:30

While investigating a AV Gas spill at the mid field aircraft parking ramp this Inspector observed a Million Air fuel truck pull up behind the other fuel truck that had the spill. I instructed to the Driver of the second fuel truck (Tom Rippchen) to move the truck because he was now parked in the fuel spill. Mr. Rippchen stated that "he did not like this Inspectors attitude and that I could be nicer". He moved the vehicle and continued to start fueling an adjoining aircraft.

At 10:40 hours, Mr. Rippchen returned and asked if my name was John Porter, He stated that he would be calling my supervisor regarding my attitude. Captain Bill Parker of the airport fire department tried explaining to Mr. Rippchen that it was not a good idea to have driven through and parked on top of the spilled fuel. Mr. Rippchen stated that this was only his part time job and that he worked for the Hartford Courant. He also stated again that he would be contacting my supervisor.

At 10:52 hours, Mr. Rippchen returned for a third time, handed be a business card from the Hartford Courant and stated that he would be contacting my supervisor Monday A.M. He also stated that he would be asking for a copy of my report for this incident.

Due to the nature of the product being of a flammable mixture, the driver Mr. Rippchen did not exercise good judgment by driving through and parking on top of this product with an internal combustion engine, and put himself and an additional fueler in possible danger.

EXXON COMPANY, U.S.A.
A DIVISION OF EXXON CORPORATION

DATE ISSUED: 09/15/93
SUPERSEDES DATE: 04/05/93

MATERIAL SAFETY DATA SHEET

EXXON COMPANY, U.S.A. P.O. BOX 2180 HOUSTON, TX 77252-2180

A. IDENTIFICATION AND EMERGENCY INFORMATION

PRODUCT NAME
AVIATION GASOLINE 100 LL

PRODUCT CODE
113000 - 00039

PRODUCT CATEGORY
Aviation Gasoline

PRODUCT APPEARANCE AND ODOR
Clear blue liquid
Gasoline hydrocarbon odor

MEDICAL EMERGENCY TELEPHONE NUMBER
(713) 656-3424

B. COMPONENTS AND HAZARD INFORMATION

COMPONENTS	CAS NO. OF COMPONENTS	APPROXIMATE CONCENTRATION
Product is a variable complex mixture of components, principally hydrocarbons, blended to performance, rather than chemical specifications and typically contains the following:		
Naphtha (petroleum), light alkylation	64741-66-8	Greater than 65%
Isopentane	78-78-4	Up to 15%
Toluene	108-88-3	Up to 20%
Organic lead additives	Proprietary	Up to 0.07%
It may include: Benzene	71-43-2	0-0.1%

All components of this product are listed on the U.S. TSCA inventory.

See Section E for Health and Hazard Information.

See Section H for additional Environmental Information.

HAZARDOUS MATERIALS IDENTIFICATION SYSTEM (HMIS)

Health	Flammability	Reactivity	BASIS
1	3	0	Recommended by Exxon

EXPOSURE LIMIT FOR TOTAL PRODUCT	BASIS
100 ppm (300 mg/m3) for an 8-hour workday	Recommended by Exxon. OSHA Regulation 29 CFR 1910.1000 and the American Conference of Governmental Industrial Hygienists (ACGIH) list Threshold Limit Values (TLV) of 300 ppm (900 mg/m3) for gasoline for an 8-hour workday; 500 ppm (1500 mg/m3) STEL.
50 ppm (187 mg/m3) for toluene (skin) for an 8-hour workday	Recommended by the American Conference of Governmental Industrial Hygienists (ACGIH)
The airborne benzene level shall not exceed 1 ppm for an 8-hour workday; 5 ppm STEL	OSHA Regulation 29 CFR 1910.1028

INCIDENT # 98-001

BRAINARD AIRPORT FIRE DEPARTMENT

MOTOR VEHICLE ACCIDENT INCIDENT REPORT

VEHICLE: OWNER X PATIENT _____ OPERATOR X

LOCATION IN VEHICLE & VEHICLE: Creg Maschi

NAME: Million Air DOB: ____/____/____

ADDRESS : 20 Lindburgh Dr CITY: Hartford

STATE : Ct 06114 PHONE: 548-9334 SEX: ___ MALE ___ FEMALE

VEHICLE : YEAR: 1986 MAKE: Ford MODEL: F 350

REG: N/A STATE: ____ TYPE: Aviation Fueler VIN: 1FDJ37Y7GKB64047

INJURIES: None

VEHICLE: OWNER _____ PATIENT _____ OPERATOR _____

LOCATION IN VEHICLE & VEHICLE: _____

NAME: _____ DOB: ____/____/____

ADDRESS : _____ CITY: _____

STATE : _____ PHONE: _____ SEX: ___ MALE ___ FEMALE

VEHICLE : YEAR: _____ MAKE: _____ MODEL: _____

REG: _____ STATE: ____ TYPE: _____ VIN: _____

INJURIES: _____

VEHICLE: OWNER _____ PATIENT _____ OPERATOR _____

LOCATION IN VEHICLE & VEHICLE: _____

NAME: _____ DOB: ____/____/____

ADDRESS : _____ CITY: _____

STATE : _____ PHONE: _____ SEX: ___ MALE ___ FEMALE

VEHICLE : YEAR: _____ MAKE: _____ MODEL: _____

REG: _____ STATE: ____ TYPE: _____ VIN: _____

INJURIES: _____

VEHICLE & PATIENT INFORMATION PAGE ____ OF ____

D.E.P INCIDENT #

98-04815

FIRE / RESCUE INCIDENT REPORT

TYPE OF STRUCTURE: N/A

PROPERTY USE: N/A

NUMBER OF STORIES: N/A NUMBER OF UNITS N/A

SMOKE DETECTORS: YES ____ NO ____ OPERATIONAL? YES ____ NO ____

SPRINKLER SYSTEM: YES ____ NO ____ OPERATIONAL? YES ____ NO ____

IF VEHICLE YEAR: ____ MAKE: Ford MODEL: F 350

REG: N/A STATE: ____ TYPE: Aviation Fueler VIN: 1FDJ37Y7GKB64047

OTHER PROPERTY YEAR: 1986 MAKE: Ford MODEL: F 350

SER #: ____

FORM OF MATERIAL INVOLVED: Liquid

HAZARDOUS MATERIAL INVOLVED: Aviation Gasoline 100LL

AREA OF ORIGIN: Gas Tank

EXTENT OF DAMAGE: Minor

METHOD OF EXTINGUISHMENT: No Fire AMOUNT: ____

AMOUNT OF HOSE	BOOSTER	1 1/2"	1 3/4"	2 1/2"	3"	4"	MISC

MUTUAL AID COMPANIES & EQUIPMENT: HFD ENGS 1,10,15,LADDER 2,DIST 1

REMARKS: While attempting to fuel an aircraft vehicles driveshaft broke striking gas tank and rupturing it.Approximately fifteen(15) spilled onto pavement.Airport and city fire depts. responded contained spill and notified D.E.P,A licenced contractor was required for cleanup. Advanced Liquid Recycling Inc. of Meriden Ct.completed the operation.

Capt William A Parker Jr

FIRE MARSHALL INVESTIGATION: YES ____ NO X NAME ____

OTHER: D.E.P. REPRESENTATIVE: John Porter

NUMBER OF INJURIES: FIREFIGHTERS 0 CIVILIAN 0 REPORT ON FILE yes

TOM RIPPCHEN
District Sales Manager



The Hartford Courant.

860-241-3414
121 Wawarme Ave., Hartford, CT 06114

A Times Mirror Newspaper

STATE OF CONNECTICUT
DEPARTMENT OF
ENVIRONMENTAL PROTECTION
79 Elm Street
Hartford, Connecticut 06106-5127

RECEIVED
JUL 29 1998

Bureau of Waste Management
Oil and Chemical Spill Response Division

REPORT OF PETROLEUM OR CHEMICAL PRODUCT DISCHARGE, SPILLAGE OR RELEASE

1. When did the incident occur? date 7/25/98 time 07:45
   month/ day /year

2. Where did the incident occur? BRAINARD AIRPORT, HARTFORD, CT.

3. How did the incident occur? (Describe the cause) REAR YOKE OF VEHICLE DRIVESHAFT BROKE CAUSING THE DRIVE-SHAFT TO PUNCTURE A HOLE IN THE FUEL TANK.

4. Under whose control was the chemical or petroleum product at the time of the incident?

   Name: BRAINARD AIRPORT SERVICES, INC.

   Mailing address and street: 20 LINDBERGH DRIVE

   Town: HARTFORD State: CT Zip 06114 Telephone 8605489334

5. Who is the owner of the property onto which the spill occurred?

   STATE OF CONNECTICUT

   If this is a corporate property or property owned jointly who represents the owner?

   Corporate property o Property owned jointly o

   Name: _____

   Mailing address and street: _____

   Town: _____ State: _____ Zip _____ Telephone _____

6. When was the incident verbally reported to the Department of Environmental Protection?

Date 07 / 25 / 98 time 08 : 00
month / day / year

7. Who reported the incident and who were they representing?

Name: BILL PARKER

Mailing address and street: 251 MAXIM RD

Town: HARTFORD State: CT Zip 06114 Telephone 860 566 7037

8. What were the chemicals or petroleum products released, spilled or discharged? Give an exact description of each of the materials involved in the incident, including chemical names, percent concentrations, trade names, etc. If the chemicals are Extremely Hazardous substances or CERCLA hazardous substances they must be identified as such and include the reportable quantity (RQ). Please attach a Material Safety Data Sheet (MSDS) for each chemical involved.

100LL AVIATION GASOLINE

9. What were the quantities of chemicals that were releases, spilled or discharged to each environmental medium (air, surface water, soil, groundwater)? [NOTE: Connecticut General Statutes requires the reporting of any amount of any substance or material released to the environment].

APPROX. 10 - 15 GALLONS

10. Did any of the chemical travel beyond the property line? [NOTE: materials that enter the ground water are considered to have gone beyond the property line.]

No.

11. What actions were taken to respond to and contain the release, spill or discharge?

ABSORBENT PADS AND SPEEDI-DRY MATERIAL WERE APPLIED IMMEDIATELY TO THE AFFECTED AREA

12. What actions are being taken to prevent reoccurrence of an incident of this type?

INSPECTION OF DRIVESHAFT ON A REGULAR BASIS.

Attach additional sheets if necessary.

13. Were there any injuries as a result of the incident? If so, list the names of exposed individuals, their addresses, phone numbers and describe their injuries.

Name: N/A

Mailing address and street: _____

Town: _____ State: _____ Zip _____ Telephone_____

Attach additional sheets if necessary.

14. What is the appropriate advice regarding medical attention necessary for exposured individuals?

NONE REQUIRED

15. Are there any known or anticipated health risks, acute or chronic, associated with the release of this chemical or medical advice that should be communicated?

NONE.

16. Was the incident completely cleanup by the time this report was submitted? If not, what are the anticipated remedial actions and their duration? _____

YES.

17. **CERTIFICATION.** I hereby affirm that the foregoing statement is true to the best of my knowledge.

Signature	Title	Date
Joel Estelle	President	7/27/98

Print Name	Telephone
Joel Estelle	(860) 548-9334

Street Address/P.O. Box	City/Town	State	Zip
20 Lindbergh Drive	Hartford	CT	06114

This form may be reproduced or computerized as long as it contains all of the information requested and is on an 8 1/2" x 11" white paper, black type format. For serious incidents the questions may be answered in a narrative format which must include the preparer's affidavit.

MAIL TO: State of Connecticut
Department of Environmental Protection
Bureau of Waste Management
Oil and Chemical Spill Response Division
79 Elm Street
Hartford, CT 06106-5127

860-424-3338
~~[illegible]~~ (Emergency)

EXXON COMPANY, USA
A DIVISION OF EXXON CORPORATION

DATE ISSUED: 06/08/88
SUPERSEDES DATE: 10/08/87

MATERIAL SAFETY DATA SHEET

EXXON COMPANY, U.S.A. P.O. BOX 2180 HOUSTON, TX 77252-2180

A. IDENTIFICATION AND EMERGENCY INFORMATION

PRODUCT NAME
AVIATION GASOLINE 100 LL

PRODUCT CODE
113000 - 00039

CHEMICAL NAME
Aviation Gasoline

CAS NUMBER
Complex Mixture
CAS Number not applicable

PRODUCT APPEARANCE AND ODOR
Clear blue liquid
Gasoline hydrocarbon odor

EMERGENCY TELEPHONE NUMBER
(713) 656-3424

B. COMPONENTS AND HAZARD INFORMATION

COMPONENTS	CAS NO. OF COMPONENTS	APPROXIMATE CONCENTRATION

Product is a variable complex mixture of components, principally hydrocarbons, blended to performance, rather than chemical, specifications.

See Section E for Health and Hazard Information.

HAZARDOUS MATERIALS IDENTIFICATION SYSTEM (HMIS)

Health	Flammability	Reactivity	BASIS
1	3	0	Recommended by Exxon

EXPOSURE LIMIT FOR TOTAL PRODUCT	BASIS
100 ppm (300 mg/m3) for an 8-hour workday.	Recommended by Exxon. The American Conference of Governmental Industrial Hygienists (ACGIH) lists Threshold Limit Value (TLV) of 300 ppm (900 mg/m3) for an 8-hour workday; 500 ppm STEL.
The airborne benzene level shall not exceed 1 ppm for an 8-hour workday or 5 ppm for any 15 minute period.	OSHA standard for benzene.

C. PRIMARY ROUTES OF ENTRY AND EMERGENCY AND FIRST AID PROCEDURES

EYE CONTACT
If splashed into the eyes, flush with clear water for 15 minutes or until irritation subsides. If irritation persists, call a physician.

SKIN
In case of skin contact, remove any contaminated clothing and wash skin thoroughly with soap and water.

INHALATION
If overcome by vapor, remove from exposure and call a physician immediately. If breathing is irregular or has stopped, start resuscitation, administer oxygen, if available.

INGESTION
If ingested, DO NOT induce vomiting; call a physician immediately.

D. FIRE AND EXPLOSION HAZARD INFORMATION

UNUSUAL FIRE AND EXPLOSION HAZARD

EXTREMELY FLAMMABLE VAPORS CAN TRAVEL AND EXPLODE

FLASH POINT (MINIMUM) **AUTOIGNITION TEMPERATURE**
EXTREMELY FLAMMABLE - Per DOT 49 CFR 173.115
Approximately -45°C (-50°F) Approximately 439°C (824°F)
ASTM D 56, Tag Closed Cup
National Fire Protection Association Guide on Fire Protection for Hazardous Materials

NATIONAL FIRE PROTECTION ASSOCIATION (NFPA) - HAZARD IDENTIFICATION

Health	Flammability	Reactivity	BASIS
1	3	0	Recommended by the National Fire Protection Association

HANDLING PRECAUTIONS
Keep product away from heat, sparks, pilot lights, static electricity, and open flame.

FLAMMABLE OR EXPLOSIVE LIMITS (APPROXIMATE PERCENT BY VOLUME IN AIR)
Estimated values: Lower Flammable Limit 1.4% Upper Flammable Limit 7.6%

EXTINGUISHING MEDIA AND FIRE FIGHTING PROCEDURES
Foam, water spray (fog), dry chemical, carbon dioxide and vaporizing liquid type extinguishing agents may all be suitable for extinguishing fires involving this type of product, depending on size or potential size of fire and circumstances related to the situation. Plan fire protection and response strategy through consultation with local fire protection authorities or appropriate specialists.

The following procedures for this type of product are based on the recommendations in the National Fire Protection Association's "Fire Protection Guide on Hazardous Materials", Eighth Edition (1984):

Use dry chemical, foam or carbon dioxide. Water may be ineffective, but water should be used to keep fire-exposed containers cool. If a leak or spill has ignited, use water spray to disperse the vapors and to protect men attempting to stop a leak. Water spray may be used to flush spills away from exposures. Minimize breathing gases, vapor, fumes or decomposition products. Use supplied-air breathing equipment for enclosed or confined spaces or as otherwise needed.

NOTE: The inclusion of the phrase "water may be ineffective" is to indicate that although water can be used to cool and protect exposed material, water may not extinguish the fire unless used under favorable conditions by experienced fire fighters trained in fighting all types of flammable liquid fires.

DECOMPOSITION PRODUCTS UNDER FIRE CONDITIONS
Fumes, smoke, carbon monoxide, aldehydes and other decomposition products, in the case of incomplete combustion.

"EMPTY" CONTAINER WARNING
"Empty" containers retain residue (liquid and/or vapor) and can be dangerous. DO NOT PRESSURIZE, CUT, WELD, BRAZE, SOLDER, DRILL, GRIND OR EXPOSE SUCH CONTAINERS TO HEAT, FLAME, SPARKS, STATIC ELECTRICITY, OR OTHER SOURCES OF IGNITION; THEY MAY EXPLODE AND CAUSE INJURY OR DEATH. Do not attempt to clean since residue is difficult to remove. "Empty" drums should be completely drained, properly bunged and promptly returned to a drum reconditioner. All other containers should be disposed of in an environmentally safe manner and in accordance with governmental regulations. For work on tanks refer to Occupational Safety and Health Administration regulations, ANSI Z49.1, and other governmental and industrial references pertaining to cleaning, repairing, welding, or other contemplated operations.

E. HEALTH AND HAZARD INFORMATION

VARIABILITY AMONG INDIVIDUALS

Health studies have shown that many petroleum hydrocarbons and synthetic lubricants pose potential human health risks which may vary from person to person. As a precaution, exposure to liquids, vapors, mists or fumes should be minimized.

EFFECTS OF OVEREXPOSURE (Signs and symptoms of exposure)

High vapor concentrations (greater than approximately 1000 ppm) are irritating to the eyes and the respiratory tract, may cause headaches and dizziness, are anesthetic, may cause unconsciousness, and may have other central nervous system effects including death.

Prolonged or repeated liquid contact with the skin will dry and defat the skin, leading to possible irritation and dermatitis.

NATURE OF HAZARD AND TOXICITY INFORMATION

Prolonged or repeated skin contact with this product tends to remove skin oils possibly leading to irritation and dermatitis; however, based on human experience and available toxicological data, this product is judged to be neither a "corrosive" nor an "irritant" by OSHA criteria.

Product contacting the eyes may cause eye irritation.

This product may contain up to a maximum of 4.9 weight percent benzene, CAS No. 71-43-2, as a natural constituent of various gasoline blend components. Benzene can cause anemia and other blood diseases, including leukemia (cancer of the blood-forming system), after prolonged or repeated exposures at high concentrations (e.g., 50-500 ppm). It has also caused fetal defects in tests on laboratory animals.

Contains light hydrocarbon components. Lifetime studies by the American Petroleum Institute have shown that kidney damage and kidney cancer can occur in male rats after prolonged inhalation exposures at elevated concentrations of total gasoline. Kidneys of mice and female rats were unaffected. The implication of these data for humans has not been determined, particularly since most human exposures are to light components, not to total gasoline. Certain components, such as normal hexane, may also affect the nervous system at high concentrations (e.g., 1000-1500 ppm). Typically, n-hexane represents 1 to 3% of gasoline. May contain a combined concentration of toluene, CAS No. 108-88-3, and xylene, CAS No. 1330-20-7, ranging from approximately 5 to 50%.

Contains organic lead alkyl additives.

Product has a low order of acute oral and dermal toxicity, but minute amounts aspirated into the lungs during ingestion or vomiting may cause mild to severe pulmonary injury and possibly death.

This product is judged to have an acute oral LD50 (rat) greater than 5 g/kg of body weight, and an acute dermal LD50 (rabbit) greater than 3.16 g/kg of body weight.

PRE-EXISTING MEDICAL CONDITIONS WHICH MAY BE AGGRAVATED BY EXPOSURE

Benzene - Individuals with liver disease may be more susceptible to toxic effects.

Petroleum Solvents/Petroleum Hydrocarbons - Skin contact may aggravate an existing dermatitis.

Lead - To avoid further damage, those with kidney, neurological or blood disease should avoid exposure. Exposure during pregnancy should be avoided. Exposure may aggravate or precipitate an attack of gout.

Hexane - Individuals with neurological disease should avoid exposure.

F. PHYSICAL DATA

The following data are approximate or typical values and should not be used for precise design purposes.

BOILING RANGE
Approximately 70°C (158°F) IBP to 170°C (338°F) FBP

SPECIFIC GRAVITY (15.6 C/15.6 C)
Approximately 0.71

MOLECULAR WEIGHT
Complex mixture; components vary from approximately 86-170

pH
Essentially neutral

POUR, CONGEALING OR MELTING POINT
-58°C (-72°F) Maximum Freeze Point by ASTM D 2386

VISCOSITY
Approximately 0.6 cSt @ 25°C

VAPOR PRESSURE
5.5 to 7.0 psi (Reid Vapor Pressure)

VAPOR DENSITY (AIR = 1)
Approximately 4

PERCENT VOLATILE BY VOLUME
100

EVAPORATION RATE @ 1 ATM. AND 25 C (77 F) (n-BUTYL ACETATE = 1)
Approximately 10-11

SOLUBILITY IN WATER @ 1 ATM. AND 25 C (77 F)
Negligible; less than 0.1%

G. REACTIVITY

This product is stable and will not react violently with water. Hazardous polymerization will not occur. Avoid contact with strong oxidants such as liquid chlorine, concentrated oxygen, sodium hypochlorite or calcium hypochlorite.

H. ENVIRONMENTAL INFORMATION

STEPS TO BE TAKEN IN CASE MATERIAL IS RELEASED OR SPILLED
Shut off and eliminate all ignition sources. Keep people away. Recover free product. Add sand, earth or other suitable absorbent to spill area. Minimize breathing vapors. Minimize skin contact. Ventilate confined spaces. Open all windows and doors. Keep product out of sewers and watercourses by diking or impounding. Advise authorities if product has entered or may enter sewers, watercourses, or extensive land areas.
Assure conformity with applicable governmental regulations. Continue to observe precautions for volatile, flammable vapors from absorbed material.

REPORTABLE QUANTITY (RQ), EPA REGULATION 40 CFR 302
The RQ for benzene is 1,000 pounds. This product may contain approximately 4.9% benzene.

THRESHOLD PLANNING QUANTITY (TPQ), EPA REGULATION 40 CFR 355
Not applicable

TOXIC CHEMICAL RELEASE REPORTING, EPA REGULATION 40 CFR 372
This product may contain approximately 4.9% benzene.

EPA HAZARD CLASSIFICATION CODE:	Acute Hazard	Chronic Hazard	Fire Hazard	Pressure Hazard	Reactive Hazard	Not Applicable
	XXX	XXX	XXX			

I. PROTECTION AND PRECAUTIONS

VENTILATION
Use only with ventilation sufficient to prevent exceeding recommended exposure limit or buildup of explosive concentrations of vapor in air. Use explosion-proof equipment. No smoking or open lights.

RESPIRATORY PROTECTION
Use supplied-air respiratory protection in confined or enclosed spaces, if needed.

STATE OF CONNECTICUT
DEPARTMENT OF ENVIRONMENTAL PROTECTION
CT Department of Environmental Protection
Emergency Response and Spill Prevention Division
Emergency Incident Report

Case No.: 2008-07815
Staff Receiving Call: 209 WELCH, THOMAS **Assigned To:** 000 NO RESPONSE
Date Reported: 12/12/2008 **Time Reported:** 16:36
Date of Release: 12/12/2008 **Time of Release:** UNKNOWN
Town of Release: HARTFORD **State of Release:** CT
Location of Reported Release: 251 MAXIM ROAD BRAINARD AIRPORT
Reported By: KURT **Phone:** (860) 250-4701
Representing: DOT
Responsible Party: **Phone:**
Street Address:
Town: **State:** **Zip Code:**
Does the Responsible Party Accept Financial Responsibility?
Release Type: CHEMICAL PETROLEUM
Release Substance: PROPELINE GLYCOL & WASTE OIL
Media: GROUND SURFACE
Total Quantity: ~3 **Gallons** 0 **Cubic Yards** 0 **Cubic Feet** 0 **Drums** 0 **Pounds**
Emergency Measures: Barrel overflowed 2-3 gallons onto parking lot.
Has the Release Been Terminated?:
Type of Waterbody Affected: NONE
Name of Waterbody Affected:
Total Quantity Recovered: 0 **Total Quantity in Water:** 0
Corrective Actions Taken: DOT WILL CLEAN UP
Discharge Class: COMMERCIAL
Cause of Incident: OVERFILL
Agencies Notified: DEP DISPATCH
Status: CLOSED

STATE OF CONNECTICUT
DEPARTMENT OF ENVIRONMENTAL PROTECTION
CT Department of Environmental Protection
Emergency Response and Spill Prevention Division
Emergency Incident Report

Case No.: 2008-06872
Staff Receiving Call: 205 COX, MICHAEL Assigned To: 938 SCALORA, RICH
Date Reported: 10/28/2008 Time Reported: 10:43
Date of Release: 10/28/2008 Time of Release: UNKNOWN
Town of Release: HARTFORD State of Release: CT
Location of Reported Release: 20 RESERVE ROAD
Reported By: MARY ONEILL Phone: (860) 240-7100
Representing: COBANTA MID-CONN
Responsible Party: UNK Phone:
Street Address:
Town: State: Zip Code:
Does the Responsible Party Accept Financial Responsibility? NO
Release Type: PETROLEUM
Release Substance: OIL SHEEN
Media: SURFACE WATER
Total Quantity: 0 Gallons 0 Cubic Yards 0 Cubic Feet 0 Drums 0 Pounds
Emergency Measures: Oil sheen in river, caller states they want dep to know the affected water did not get pulled into the system, and 935 to assist.
Has the Release Been Terminated?: YES
Type of Waterbody Affected: RIVER
Name of Waterbody Affected: CT RIVER
Total Quantity Recovered: 0 Total Quantity in Water: 0
Corrective Actions Taken: NONE
Discharge Class: UNK
Cause of Incident: UNK
Agencies Notified: DEP DISPATCH
Status: CLOSED

Connecticut Department Of Environmental Protection
Bureau of Materials Management & Compliance Assurance
Emergency Response and Spill Prevention Division – Emergency Response Unit
79 Elm Street
Hartford, CT 06106

1/15/2007

EMERGENCY INCIDENT FIELD REPORT

INCIDENT INFORMATION							
Case #:	08-06872	Date Reported:	10/28/08	Time Reported:	1043 Hrs	Assigned By:	SERC 937
Reported by:	Mary Oneil	Representing:	Covanta Mid Conn Inc.	Phone #(s)	860-240-7100		
Assigned to:	938	Additional ERC's On-scene:	ERC II 935				

Location of Reported Release:			
Address:	20 Reserve Rd	Town, ST Zip	Hartford Ct, 06106

Property Owner:			
Name 1:	Covanta Mid Conn Inc.		
Address:	20 Reserve Rd	Town, ST Zip	Hartford Ct, 06106
Phone #(s):	860-240-7100	Contact Name:	Mary Oneil

Did the release affect more than one property? If yes, complete next section:			
Name 2:	N/A		
Address:		Town, ST Zip	
Phone #(s):		Contact Name:	
Name 3:	N/A		
Address:		Town, ST Zip	
Phone #(s):		Contact Name:	

Responsible Party Information					
Is the Responsible Party Known?	N/A	If "No", explain in Narrative section of this report			
RP:	N/A				
Address:		Town, ST Zip			
Phone #(s):		Contact Name:			
Financial Responsibility Accepted?	N/A	Date accepted:	N/A	Time Accepted:	N/A
Responsibility Accepted or Denied by Whom:	N/A				

Release Information				
Release Substance:	Undetermined			
Date of Release:	N/A	Time of Release:	N/A	
Release Status On Arrival:	Historic		On-going	
	Terminated		No Release	X
	Other: (Explain)	Small oil sheen on Ct River		

Quantity of Release:	N/A	Gallons		Pounds		Tons		Ounces	
		CuYd		Cu Feet		55 gal Drums		Containers	
		Other (explain)							

Media Affected:	Air		Ground Soil				
	Ground Surface		Ground Water				
	Surface Water	X	Inside Structure				
	Contained to Container		Other (explain)				
Water Body Affected:	None		River	X	Pond		
	Brook/Stream		LIS		Catch Basin		
	Ground Water		Sanitary		Floor Drain		
	Drywell		Other Explain				

Name of Water Body Affected:	**Connecticut River**

Product Recovery:	Total Quantity Recovered:	**N/A**
	Total Quantity in Water Body:	**N/A**
	Quantity Recovered from Water Body:	**N/A**

FOSC Coordination

Is this an OPA-90 Case?	**No**	Is the Release Threatening or Impacting a Navigable Waterway?	**No**

Describe Nexus:	

NRC Dispatcher		NRC #		Date:		Time:	

FOSC:	USEPA		Date:		Time:	
	USCG		Date:		Time:	

Federal Coordination indicating actions taken are consistent with the National Contingency Plan is attached:	Yes		No		

Transportation Information

Transportation Incident? Y/N	**No**

Type:		State	Registration		State	Registration
	Tractor			Trailer		
	Passenger Vehicle			Vessel		
	Straight Truck			Other, Explain		

VIN:				
Commercial Vehicle	ICC #:		MCC#:	
	USDOT#:			

Vehicle Owner:	**N/A**		
Address:		Town, ST Zip	
Phone #(s):		Contact Name:	
Vehicle Operator:	**N/A**	Drivers License Number:	
Address:		Town, ST Zip	
Phone #(s):			

CSP Press Release Report Attached: Y/N	**No**	Trooper's Name & Badge #:	**N/A**
If no, Explain:	No state police involvement.		

Environmental Clean-Up Contractor Information									
State Licensed Contractor Retained Y/N?	No								
Name of Contractor Retained:	N/A								
Hired by Whom (Who actually called the contractor):	N/A								
Date & Time Requested:	N/A			Date & Time Arrived:		N/A			
Mitigation Equipment	Sea / Sorbent Boom		Sorbent Pads		Sweeper				
	# of Vac Trucks		Speedy Dry		Level A				
	Boat		Hand Tools		Level B				
	Overpack/Drums		Roll-Off		Level C				
	Excavation Equipment		Other						

Agencies Involved And Reports Available						
Agencies Involved		On Scene	Report		On Scene	Report
	Local FD			Local FMO		
	Local PD			State FMO		
	CSP			FBI		
	Local Health			State Health		
	EPA			USCG		
	Consultant (Name)					
Other DEP employees on-scene (name & phone #):	ERC II 935					

Evidence Available On This Incident									
Photographs of Scene? Y/N	Yes	Taken by:	ERC I 938		Submitted? Y/N	Yes			
Video Tape of Scene? Y/N	No	Taken by:	N/A		Submitted? Y/N	No			
Sketch of Scene Submitted Y/N	No	Invoice Submitted Y/N	No	Map of Scene Submitted Y/N	Yes				
Samples	Samples Taken? Y/N		No	Taken By:	N/A				
	Analytical Results Attached? Y/N		No	Date Taken:	N/A				
	Laboratory Performing Analysis?		N/A		Chain Of Custody? Y/N	No			
	Split Samples: Y/N	No	Spilt With Whom:		N/A				
	Analysis Required:	N/A							

Cost Recovery Information							
Spill Fund Authorized? Y/N	No	Authorized by:	N/A	Date & Time:	N/A	Release Letter Received:	
Whom did you give the "RP Handout" to?							
Was there a witness? Y/N	No	If yes, Name & Phone # of Witness(s):					
Whom did you Fax the "RP Handout" to				Fax Transmission Submitted Y/N			
Explain any statements made by RP as to the assumption of responsibility:							
Explain efforts by DEP to have RP perform clean up (include dates, times, DEP staff, party contacted, witness(s) if any):							
Do you know of any violations, negligence, or intentional acts that may have contributed to this incident?	No	If yes, Explain:					

ERU Internal Safety And Health Critique				
Were there any Safety &/or Health problems encountered during the response? Y/N			No	If yes, notify your Supervisor ASAP.
Case Status Of Incident				
Case Open? Yes / No	**No**	Case Closed? Date Closed:	**10/28/08**	
Case Referred?	**No**	If yes, to which program(s)?		
Date that the on-scene work completed:			**10/28/08**	
Report Author:	**Richard J. Scalora**		Date:	**10/30/08**
Signature of Case Emergency Response Coordinator:				

FIELD REPORT NARRATIVE:

Not to scale north

This inspector along with ERC II 935 investigated a report of an oil sheen on the Connecticut River in the area of Covanta Mid Conn Inc. The sheen was reported by Mary Oneil the Environmental Engineer at Covanta.

This inspector along with ERC II 935 went upstream from Covanta and checked for any discharges. There was no evidence of any discharges upstream or any sheen traveling down river towards Covanta.

This inspector met with Mary Oneil at the facility and walked out to a vantage point over the Connecticut River, there was some evidence of a sheen along the edge of the river near the intake coffer dam.

At this time this case will be considered unfounded and closed with the Emergency Response Unit of the CT DEP.

Photographs of the Incident - Case # 2008-06872



Picture # 1 of 2
Taken By: ERC I 938
Date: 10/28/08
Description:
Sheen on water in front of intake at Covanta Plant.



Picture # 2 of 2
Taken By: ERC I 938
Date: 10/28/08
Description:
View looking south down Ct River from Covanta property.

2008-06872 Hartford

20 Reserve Rd Covanta Mid Conn

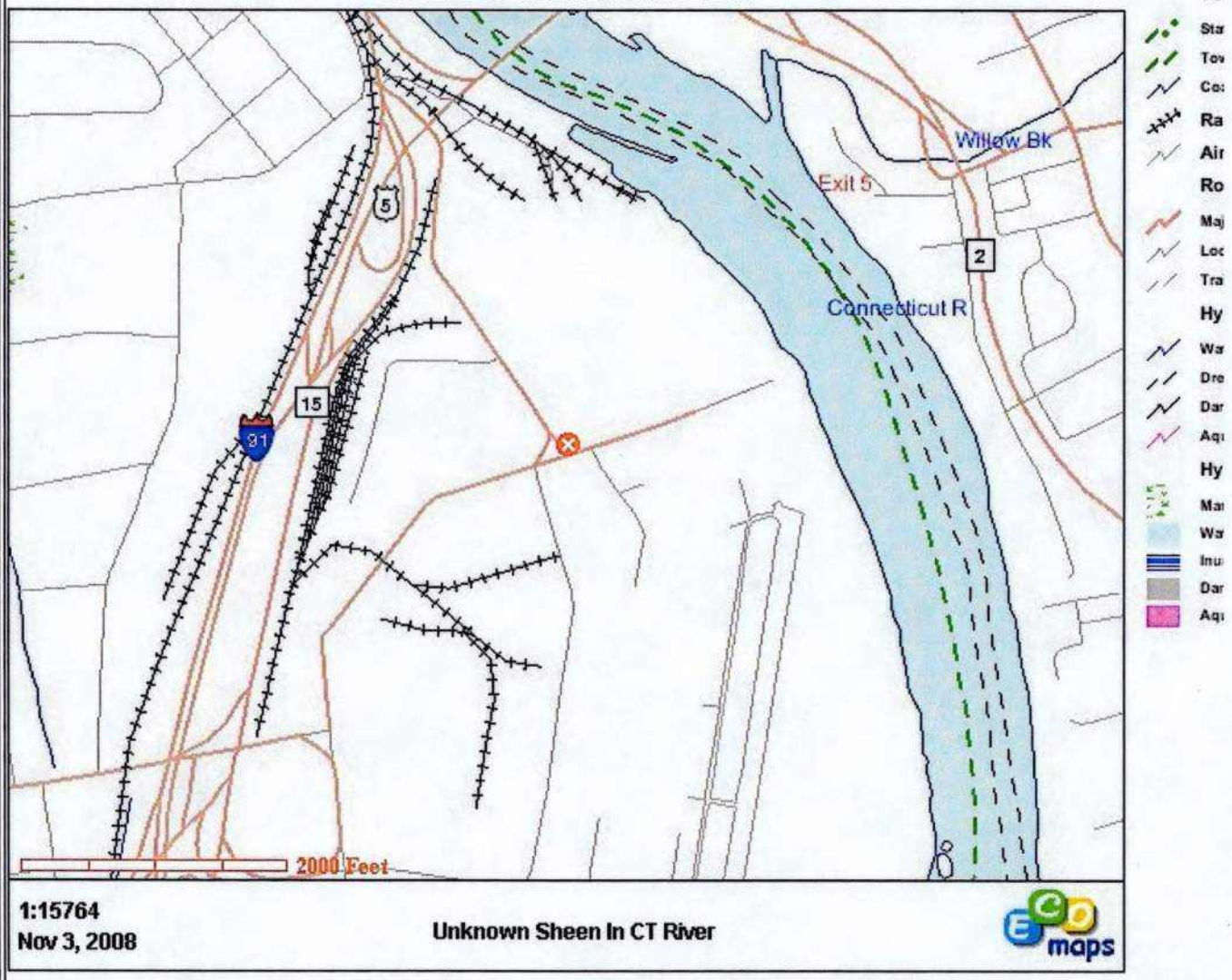

1:15764

Nov 3, 2008

Unknown Sheen In CT River

This map is for illustrative purposes only. Data may not be complete or current. Environmental Data and Geographic Exchange

Source(s DEP, DE

Logical Environmental Solutions LLC

444 South Quaker Lane West Hartford, CT 06110 Tel. (860) 236-8817 Fax (860) 233-6452

Hartford File

Mr. Mark DeCaprio
State of Ct. DEP Oil/Chemical Spill Division
79 Elm St.
Hartford Ct.
Fax# (860)424-4062

Re: Fuel Oil Spill
Central Auto Transport Inc.
Maxim Rd. Hartford Ct.

Dear Mark:

I recently spoke with Mike Capuano of your office regarding the status of the above spill, He suggested that I send my file to you for review. Briefly here's what happened, I was contracted by Tanks-R-us of Manchester Ct. to assist them with field screening and sampling of a Number 2 Fuel Oil Spill at the above location. I repeatly told the property owner and Bill Otto from Tanks-R-us to contact your office and to make notification of the spill , Mr. Otto did unsucessfully try to get the owner Terry Hewitt of Priority Fuel Inc. to also report the spill, none of the parties involved contacted your office. I have been dealing with Red Harris of Ambrose Enviromental the Insurance Carriers representive for Priority Fuel on this matter and we both agreeded that we contact DEP and resovle this matter.

I am enclousing my original letter to Tanks-R-us, copies of the analyical and the delivery ticket. As you will see from the analytical, there are other Hydrocarbons that have not been identified and really cannot be attributed to this release and are more than likely historical to this property, as it has been and will continue to be used as a Auto Repair facility and Junk Yard.

Please contact me ASAP at (860)236-8817 or Pager # (860)293-4689 to dicuss further action on this matter, Red Harris is anxious to resolve this in a timely manner and to close his file.

Regards,

Kyle F. Zimmer Jr.
Logical Enviormental Solutions

Mr. Bill Otto June 5,1998
Tanks-R-Us
Manchester Ct.

Re:Fuel Oil Spill
Central Auto Transport Inc.
Maxim Rd. Hartford Ct.

Dear Bill:

The following is a brief description of the activities of Logical Environmental Solutions preformed on your behalf on May 29 & 30 1997, at the above location.

L.E.S. was contacted by Ed Otto of Tanks-R-Us on the morning of the 29th and informed myself of a spill that occured several days pior at Central Auto Transport. A delivery of Diesel Fuel was dropped into a 2,500gal fuel truck that is located at Central's yard.

It appears that the Driver was not paying attention and placed approx. 2,600+gals in the tank. The fuel ran from the manway on top of the truck inside the catwalk to a straight pipe (drain) and terminated on the Process Gravel Loading Dock where the Truck was located.

I arrived on-site at 1:00pm on the 29th and met with Ed, he informed me that you had been contracted to remove the impacted soil and dispose of same. Ed also requested my assistance with the project, specifically field screening with our PID and the taking of confirmatory samples.

I Inquired as to weather or not Central or the delivery company had contacted the St/Ct/ DEP Oil and Chemical Spill Division, He stated that he did not know if they had been contacted or not, I then informed Ed of the proper procedures required when reporting, that either the Oil Company or the Property Owner should contact the DEP as of this writing I am not sure if this has occured or not. Please Investigate this and let me know as soon as you can.

Excavation then occured and one load of soil was transported to Phoenix Soil in Waterbury Ct. for traetment. A final status of soil tonage, Lab analysis and closure report will follow when the Lab reports are completed, I expect them the early part of next week.

I was also contacted by Red Harris of Ambrose Enviormental he represents the Insurance carrier of the Oil Company he will be working with me to resolve billing, future work ect. on this project. Red also committed to keeping us upto date with developing activities.

Attached please find the invoice to date on this project,althought I do not expect any future billing on this project from our stand point, one never knows, I will keep you informed if I expect to spend considerable time in my dealings with everyone involved.

Regards ,

Kyle F. Zimmer Jr.
Sr. Vice President LESb

SPECTRUM ANALYTICAL, INC.
Massachusetts Certification #: MA 138
Connecticut Approval # PH 0777
Rhode Island # 98 & Maine # n/a
New Hampshire ID #-258896
New York ID #11393
Florida HRS#7448

Logical Environmental Solutions
444 South Quaker Lane
West Hartford, CT 06110

June 16, 1997

Attn: Kyle Zimmer

Client Project No.: **Location: Maxim Rd. - Hartford, CT**

Lab ID No.	Client ID	Analysis Requested
AA77544	FLOOR1	TPH by GC
AA77545	FLOOR2	TPH by GC
AA77546	EASTWALL	TPH by GC
AA77547	WESTWALL	TPH by GC

Authorized by:

Hanibal Tayeh
President/Laboratory Director

-4/ KARLON

EAST RIVER OIL COMPANY, INC.
401 SOUNDVIEW ROAD • P.O. BOX 161
GUILFORD, CT 06437-0161
203/453-1200

ACCOUNT #	TICKET #	TANK	PROD.	PRODUCT DESCRIPTION
	15740	1		CLEAR DIESEL

CENTRAL AUTO
195 MAXIMUM ROAD
HARTFORD, CT. 00000
E-S RVCT DELIVER 2,500 GALLONS

ZONE	FILL LOC.				TAX
SIZE	DELIVER	KFA	HWG.	RO	DROP
	5-15-97				

EAST RIVER OIL CO. INC.

987 66 2637.8
986 66 0000.0

DATE	PRODUCT
51697	CD
GALLONS	
2637.8	
PRICE	
	AMOUNT
TOTAL	
TRUCK	DRIVER
17	IRVIN.
CHECK HERE IF TANK NOT FULL	☐
PAYMENT REC'D.	
CUSTOMER'S SIG.	

REMARKS

COMPLETE OIL BURNER SALES & SERVICE

PRIORITY FUEL, INC.
H.V.A.C. CONTRACTORS

- DIESEL FUEL
- HOME HEATING OIL
- KEROSENE
- BULK DELIVERYS
- BOILER INSTALLATIONS
- AIR CONDITIONING

TERRY HEWITT LIC. # S-1 303615
PO BOX 2021 HARTFORD, CT 06145 (860) 527-5515

Central Auto and Transport
Specializing in American & Foreign Cars
Local & Long Distance Towing
Heavy & Light Duty Towing

Robert Greco
24 Hour Towing Service
Phone (860) 246-7616

195 Maxim Road
Hartford, CT 06114

Dee D Book 03713
Pg 0017
7-16-96

308450 Robert Greco 246-7616

EPHM-2 REV. 9/86

STATE OF CONNECTICUT
DEPARTMENT OF ENVIRONMENTAL PROTECTION
Hazardous Waste MANIFEST PROGRAM, State Office Building, Hartford, CT 06106

BAT 356 REC 38

Please print or type. *(Form designed for use on elite (12-pitch) typewriter.)*

UNIFORM HAZARDOUS WASTE MANIFEST

1. Generator's US EPA ID No. CT 8 0 0 0 0 3 0 7 7 0 — Manifest Document No.

2. Page 1 of — Information in the shaded areas is not required by Federal law, but may be required by State law.

3. Generator's Name and Mailing Address: DRAINARD AIRPORT, St. of CT. DOT (AERONAUTICS), 002 MAXIM Rd, HARTFORD CT 06114

A. State Manifest Document Number: CT C 0167379

B. State Gen. ID

4. Generator's Phone: 203 566-7037

5. Transporter 1 Company Name: United Industrial Services

6. US EPA ID Number: C T D 0 2 1 8 1 6 8 8 9

C. State Tran. ID: CT H585

D. Tran. Phone: 203 235-3753

7. Transporter 2 Company Name

8. US EPA ID Number

E. State Tran. ID

F. Tran. Phone

9. Designated Facility Name and Site Address: United Oil Recovery, 136 Gracey Ave., Meriden, CT 06450

10. US EPA ID Number: C T D 0 2 1 8 1 6 8 8 9

G. State Facility's ID: same

H. Facility's Phone: 235-3753

11. US DOT Description (Including Proper Shipping Name, Hazard Class, and ID Number)	12. Containers No.	Type	13. Total Quantity	14. Unit Wt/Vol	I. Waste No.
a. Flammabl Liquid N.O.S. N.A. 1993	001	TT	200	G	D001
b.					
c.					
d.					

J. Additional Descriptions for Materials Listed Above: a. GAS/WATER

K. Handling Codes for Wastes Listed Above: a. 302

15. Special Handling Instructions and Additional Information

16. **GENERATOR'S CERTIFICATION:** I hereby declare that the contents of this consignment are fully and accurately described above by proper shipping name and are classified, packed, marked, and labeled, and are in all respects in proper condition for transport by highway according to applicable international and national government regulations, and all applicable State laws and regulations.

If I am a large quantity generator, I certify that I have a program in place to reduce the volume and toxicity of waste generated to the degree I have determined to be economically practicable and that I have selected the practicable method of treatment, storage, or disposal currently available to me which minimizes the present and future threat to human health and the environment; **OR**, if I am a small quantity generator, I have made a good faith effort to minimize my waste generation and select the best waste management method that is available to me and that I can afford.

Printed/Typed Name: X Silvino Reis — Signature: X Silvino Reis — Month Day Year: 092688

17. Transporter 1 Acknowledgement of Receipt of Materials

Printed/Typed Name: DON BUNDY — Signature: Donald Bundy — Month Day Year: 092688

18. Transporter 2 Acknowledgement of Receipt of Materials

Printed/Typed Name — Signature — Month Day Year

19. Discrepancy Indication Space

20. Facility Owner or Operator: Certification of receipt of hazardous materials covered by this manifest except as noted in Item 19.

Printed/Typed Name: MaryAnne Mattine — Signature: MaryAnne Mattine — Month Day Year: 092688

GENERATOR / TRANSPORTER / FACILITY

IN THE EVENT OF A SPILL, CONTACT THE NATIONAL RESPONSE CENTER, U.S. COAST GUARD 1-800-424-8802. FOR SPILLS WITHIN CONNECTICUT, CONTACT CT DEP - OIL AND CHEMICAL SPILLS AT (203) 566-3338.

COPY 1: DESTINATION STATE - Mailed by TSDF

CT C 0167379

EPA Form 8700-22 (Rev. 9-86) Form Approved OMB No. 2050-0039. Expires 9-30-88. Previous edition is obsolete.

COPY 1: DESTINATION STATE - Mailed by TSDF

EPHM-2 REV. 9/86

STATE OF CONNECTICUT
DEPARTMENT OF ENVIRONMENTAL PROTECTION
Hazardous Waste MANIFEST PROGRAM, State Office Building, Hartford, CT 06106

Please print or type. *(Form designed for use on elite (12-pitch) typewriter.)*

UNIFORM HAZARDOUS WASTE MANIFEST

1. Generator's US EPA ID No. | Manifest Document No. | 2. Page 1 of | Information in the shaded areas is not required by Federal law, but may be required by State law.

3. Generator's Name and Mailing Address: BRAINARD AIRPORT, 002 MAXIM Rd HARTFORD CT 06114 State of CT. DOT (AERONAUTICS)
4. Generator's Phone: 203 566-7037

A. State Manifest Document Number: CT C 0167379
B. State Gen. ID:

5. Transporter 1 Company Name: United Industrial Services
6. US EPA ID Number: CTD021816889
C. State Tran. ID: CT H585
D. Tran. Phone: 203 235-3753

7. Transporter 2 Company Name
8. US EPA ID Number
E. State Tran. ID
F. Tran. Phone

9. Designated Facility Name and Site Address: United Oil Recovery, 136 Gracey Ave., Meriden, CT 06450
10. US EPA ID Number: CTD021816889
G. State Facility's ID: same
H. Facility's Phone: 235-3753

11. US DOT Description (Including Proper Shipping Name, Hazard Class, and ID Number)	12. Containers No.	Type	13. Total Quantity	14. Unit Wt/Vol	I. Waste No.
a. Flammabl Liquid N.O.S. N.A. 1993	001	TT	2006	G	D001
b.					
c.					
d.					

J. Additional Descriptions for Materials Listed Above
a. GAS/WATER
b.
c.
d.

K. Handling Codes for Wastes Listed Above
a. SDL
b.
c.
d.

15. Special Handling Instructions and Additional Information

16. **GENERATOR'S CERTIFICATION:** I hereby declare that the contents of this consignment are fully and accurately described above by proper shipping name and are classified, packed, marked, and labeled, and are in all respects in proper condition for transport by highway according to applicable international and national government regulations, and all applicable State laws and regulations.

If I am a large quantity generator, I certify that I have a program in place to reduce the volume and toxicity of waste generated to the degree I have determined to be economically practicable and that I have selected the practicable method of treatment, storage, or disposal currently available to me which minimizes the present and future threat to human health and the environment; **OR,** if I am a small quantity generator, I have made a good faith effort to minimize my waste generation and select the best waste management method that is available to me and that I can afford.

Printed/Typed Name: X Silvino Reis — Signature: X Silvino Reis — Month Day Year: 092688

TRANSPORTER

17. Transporter 1 Acknowledgement of Receipt of Materials
Printed/Typed Name: DON BUNDY — Signature: Donald Bundy — Month Day Year: 092688

18. Transporter 2 Acknowledgement of Receipt of Materials
Printed/Typed Name — Signature — Month Day Year

FACILITY

19. Discrepancy Indication Space

20. Facility Owner or Operator: Certification of receipt of hazardous materials covered by this manifest except as noted in Item 19.
Printed/Typed Name: Mary Anne Mattie — Signature: Mary Anne Mattie — Month Day Year: 09 12 88

EPA Form 8700-22 (Rev. 9-86) Form Approved OMB No. 2050-0039. Expires 9-30-88. Previous edition is obsolete.

COPY 2: GENERATOR STATE - Mailed by TSDF

GENERATOR

IN THE EVENT OF A SPILL, CONTACT THE NATIONAL RESPONSE CENTER, U.S. COAST GUARD 1-800-424-8802. FOR SPILLS WITHIN CONNECTICUT, CONTACT CT DEP - OIL AND CHEMICAL SPILLS AT (203) 566-3338.

COPY 2: GENERATOR STATE - Mailed by TSDF

CT C 0167379

EPHM-2 REV. 9/86

STATE OF CONNECTICUT
DEPARTMENT OF ENVIRONMENTAL PROTECTION
Hazardous Waste MANIFEST PROGRAM, State Office Building, Hartford, CT 06106

BAT 330 REC 113

Please print or type. *(Form designed for use on elite (12-pitch) typewriter.)*

UNIFORM HAZARDOUS WASTE MANIFEST

1. Generator's US EPA ID No. | Manifest Document No. | 2. Page 1 of | Information in the shaded areas is not required by Federal law, but may be required by State law.

3. Generator's Name and Mailing Address: 002 MAXIM Rd HARTFORD CT 06114 — BRAINARD AIRPORT Sto of CT. DOT (AERONAUTICS)

4. Generator's Phone: (203) 566-7037

A. State Manifest Document Number: CT C 0167379

B. State Gen. ID:

5. Transporter 1 Company Name: United Industrial Services

6. US EPA ID Number: CTD021816889

C. State Tran. ID: CT H585

D. Tran. Phone: (203) 235-3753

7. Transporter 2 Company Name

8. US EPA ID Number

E. State Tran. ID

F. Tran. Phone ( )

9. Designated Facility Name and Site Address: United Oil Recovery, 136 Gracey Ave., Meriden, CT 06450

10. US EPA ID Number: CTD021816889

G. State Facility's ID: same

H. Facility's Phone: 235-3753

11. US DOT Description (Including Proper Shipping Name, Hazard Class, and ID Number)	12. Containers No.	Type	13. Total Quantity	14. Unit Wt/Vol	I. Waste No.
a. Flammabl Liquid NOS. N.A. 1993	001	TT	200	G	D001
b.					
c.					
d.					

J. Additional Descriptions for Materials Listed Above

a. GAS/WATER c.

b. d.

K. Handling Codes for Wastes Listed Above

a. c.

b. d.

15. Special Handling Instructions and Additional Information

16. **GENERATOR'S CERTIFICATION:** I hereby declare that the contents of this consignment are fully and accurately described above by proper shipping name and are classified, packed, marked, and labeled, and are in all respects in proper condition for transport by highway according to applicable international and national government regulations, and all applicable State laws and regulations.

If I am a large quantity generator, I certify that I have a program in place to reduce the volume and toxicity of waste generated to the degree I have determined to be economically practicable and that I have selected the practicable method of treatment, storage, or disposal currently available to me which minimizes the present and future threat to human health and the environment; **OR,** if I am a small quantity generator, I have made a good faith effort to minimize my waste generation and select the best waste management method that is available to me and that I can afford.

Printed/Typed Name	Signature	Month Day Year
X Silvino Reis	X Silvino Reis	09 26 88

TRANSPORTER

17. Transporter 1 Acknowledgement of Receipt of Materials

Printed/Typed Name	Signature	Month Day Year
DON BUNDY	Donald Bundy	09 26 88

18. Transporter 2 Acknowledgement of Receipt of Materials

Printed/Typed Name	Signature	Month Day Year

FACILITY

19. Discrepancy Indication Space

20. Facility Owner or Operator: Certification of receipt of hazardous materials covered by this manifest except as noted in Item 19.

Printed/Typed Name	Signature	Month Day Year

EPA Form 8700-22 (Rev. 9-86) Form Approved OMB No. 2050-0039. Expires 9-30-88. Previous edition is obsolete.

COPY 6: DESTINATION STATE - Mailed by Generator

GENERATOR

IN THE EVENT OF A SPILL, CONTACT THE NATIONAL RESPONSE CENTER, U.S. COAST GUARD 1-800-424-8802. FOR SPILLS WITHIN CONNECTICUT, CONTACT CT DEP - OIL AND CHEMICAL SPILLS AT (203) 566-3338.

COPY 6: DESTINATION STATE - Mailed by Generator CT C 0167379

EPHM-2 REV. 9/86

STATE OF CONNECTICUT
DEPARTMENT OF ENVIRONMENTAL PROTECTION
Hazardous Waste MANIFEST PROGRAM, State Office Building, Hartford, CT 06106

Please print or type. *(Form designed for use on elite (12-pitch) typewriter.)*

UNIFORM HAZARDOUS WASTE MANIFEST

1. Generator's US EPA ID No. | Manifest Document No. | 2. Page 1 of | Information in the shaded areas is not required by Federal law, but may be required by State law.

3. Generator's Name and Mailing Address: 002 MAXIM Rd HARTFORD CT 06114 — BRAINARD AIRPORT Sto of CT. DOT (AERONAUTICS)

4. Generator's Phone: (203) 566-7037

A. State Manifest Document Number: CT C 0167379

B. State Gen. ID

5. Transporter 1 Company Name: United Industrial Services | 6. US EPA ID Number: CTD021816889 | C. State Tran. ID: CT H585 | D. Tran. Phone: (203) 233-3753

7. Transporter 2 Company Name | 8. US EPA ID Number | E. State Tran. ID | F. Tran. Phone ( )

9. Designated Facility Name and Site Address: United Oil Recovery, 136 Gracey Ave., Meriden, CT 06450 | 10. US EPA ID Number: CTD021816889 | G. State Facility's ID | H. Facility's Phone: 235-3753

11. US DOT Description (Including Proper Shipping Name, Hazard Class, and ID Number)	12. Containers No.	Type	13. Total Quantity	14. Unit Wt/Vol	I. Waste No.
a. Flammabl Liquid NOS. N.A. 1993	001	TT	2004		D001
b.					
c.					
d.					

J. Additional Descriptions for Materials Listed Above: a. GAS/WATER; b.; c.; d.

K. Handling Codes for Wastes Listed Above: a.; b.; c.; d.

15. Special Handling Instructions and Additional Information

16. **GENERATOR'S CERTIFICATION:** I hereby declare that the contents of this consignment are fully and accurately described above by proper shipping name and are classified, packed, marked, and labeled, and are in all respects in proper condition for transport by highway according to applicable international and national government regulations, and all applicable State laws and regulations.

If I am a large quantity generator, I certify that I have a program in place to reduce the volume and toxicity of waste generated to the degree I have determined to be economically practicable and that I have selected the practicable method of treatment, storage, or disposal currently available to me which minimizes the present and future threat to human health and the environment; **OR,** if I am a small quantity generator, I have made a good faith effort to minimize my waste generation and select the best waste management method that is available to me and that I can afford.

GENERATOR — Printed/Typed Name: X Silvino Reis | Signature: X Silvino Reis | Month Day Year: 09 26 88

TRANSPORTER — 17. Transporter 1 Acknowledgement of Receipt of Materials — Printed/Typed Name: DON BUNDY | Signature: Donald Bundy | Month Day Year: 09 26 88

18. Transporter 2 Acknowledgement of Receipt of Materials — Printed/Typed Name | Signature | Month Day Year

FACILITY — 19. Discrepancy Indication Space

20. Facility Owner or Operator: Certification of receipt of hazardous materials covered by this manifest except as noted in Item 19. — Printed/Typed Name | Signature | Month Day Year

IN THE EVENT OF A SPILL, CONTACT THE NATIONAL RESPONSE CENTER, U.S. COAST GUARD 1-800-424-8802. FOR SPILLS WITHIN CONNECTICUT, CONTACT CT DEP - OIL AND CHEMICAL SPILLS AT (203) 566-3338.

COPY 7: GENERATOR STATE - Mailed by Generator CT C 0167379

EPA Form 8700-22 (Rev. 9-86) Form Approved OMB No. 2050-0039. Expires 9-30-88. Previous edition is obsolete.

COPY 7: GENERATOR STATE - Mailed by Generator

EPHM-2 REV. 9/91

STATE OF CONNECTICUT
DEPARTMENT OF ENVIRONMENTAL PROTECTION
Hazardous Waste MANIFEST PROGRAM, State Office Building
Hartford, CT 06106

2-070-01

SAT 980 REC 4/4

FOR STATE USE ONLY

Please type (or print) *(Form designed for use on elite (12-pitch) typewriter.)*

UNIFORM HAZARDOUS WASTE MANIFEST

1. Generator's US EPA ID No. CTD983869710 Manifest Document No. 60570

2. Page 1 of 1

Information in the shaded areas is not required by Federal law, but may be required by State law.

3. Generator's Name and Mailing Address
CT MILITARY DEPT
BRAINARD AIRPORT DMS SHOP 7 MAXIM RD
HARTFORD CT 06114

4. Generator's Phone (203 566-3785

A. State Manifest Document Number **CT F 0117818**

B. G.S.I. (Gen. Site Address)
SAME

5. Transporter 1 Company Name
SAFETY-KLEEN CORP.

6. US EPA ID Number
ILD051060408

C. S.T.I. (Trans. Lic. Plate #) H62736GT

7. Transporter 2 Company Name

8. US EPA ID Number

D. Tran. Phone ( )

E. S.T.I. (Trans. Lic. Plate #) 203 953-4222

9. Designated Facility Name and Site Address
SAFETY-KLEEN CORP. 2-070-01
24 BRIXTON STREET
WEST HARTFORD CT 06110

10. US EPA ID Number
CTD000845982

F. Tran. Phone ( )

G. State Facility's ID (Not Required)

H. Facility's Phone 203 953-4222

11. US DOT Description *(Including Proper Shipping Name, Hazard Class, and ID Number)*	12. Containers No.	Type	13. Total Quantity	14. Unit Wt/Vol	I. Waste No.
a. WASTE COMBUSTIBLE LIQUID,N.O.S. (MINERAL SPIRITS) NA1993 PGIII (D001) (ERG#27)	002	DM	00025	G	EPA D001* STATE D039
b.					EPA STATE
c.					EPA STATE
d.					EPA STATE

J. Additional Descriptions for Materials Listed Above
a. D018 I, L, RECYCLED
b.
c.
d.

K. Handling Codes for Wastes Listed Above

	Interim	Final	Interim	Final
a.	S02		c.	
b.			d.	

15. Special Handling Instructions and Additional Information
9302 48923205 660570 2-070-01-3133 01

EMERGENCY RESP#708-888-4660 24HR FOR RECYCLE
SKDOT# A: 501 B: C: D: Point of Departure:

16. **GENERATOR'S CERTIFICATION:** I hereby declare that the contents of this consignment are fully and accurately described above by proper shipping name and are classified, packed, marked, and labeled, and are in all respects in proper condition for transport by highway according to applicable international and national government regulations, and all applicable State laws and regulations.

If I am a large quantity generator, I certify that I have a program in place to reduce the volume and toxicity of waste generated to the degree I have determined to be economically practicable and that I have selected the practicable method of treatment, storage, or disposal currently available to me which minimizes the present and future threat to human health and the environment; **OR,** if I am a small quantity generator, I have made a good faith effort to minimize my waste generation and select the best waste management method that is available to me and that I can afford.

Printed/Typed Name	Signature	Month	Day	Year
Gene R Maurice	Gene R Maurice	01	13	93

TRANSPORTER

17. Transporter 1 Acknowledgement of Receipt of Materials

Printed/Typed Name	Signature	Month	Day	Year
RAY MARCINIAK	Ray Marciniak	01	13	93

18. Transporter 2 Acknowledgement of Receipt of Materials

Printed/Typed Name	Signature	Month	Day	Year

FACILITY

19. Discrepancy Indication Space

20. Facility Owner or Operator: Certification of receipt of hazardous materials covered by this manifest except as noted in Item 19.

Printed/Typed Name	Signature	Month	Day	Year
Dawn Lacroix	Dawn Lacroix	01	13	93

EPA Form 8700-22 (Rev. 9/91) Form Approved OMB No.2050-0039. Expires 9/30/94. Previous edition is obsolete.

GENERATOR

IN THE EVENT OF A SPILL, CONTACT THE NATIONAL RESPONSE CENTER, U.S. COAST GUARD 1-800-424-8802. FOR SPILLS WITHIN CONNECTICUT, CONTACT CT DEP - OIL AND CHEMICAL SPILL RESPONSE AT (203) 566-3338.

COPY 1: FACILITY MAILS TO DESTINATION STATE

CT F 0117818

COPY 1: FACILITY MAILS TO DESTINATION STATE

EPHM-2 REV. 9/91

STATE OF CONNECTICUT
DEPARTMENT OF ENVIRONMENTAL PROTECTION
Hazardous Waste MANIFEST PROGRAM, State Office Building
Hartford, CT 06106

2-070-01

Please type (or print) *(Form designed for use on elite (12-pitch) typewriter.)*

FOR STATE USE ONLY

UNIFORM HAZARDOUS WASTE MANIFEST

1. Generator's US EPA ID No. C T D 9 8 3 8 6 9 7 1 0 — Manifest Document No. 60570

2. Page 1 of 1 — Information in the shaded areas is not required by Federal law, but may be required by State law.

3. Generator's Name and Mailing Address
CT MILITARY DEPT
BRAINARD AIRPORT — OMS SHOP 7 MAXIM RD
HARTFORD — CT 06114

4. Generator's Phone (203) 566-3785

A. State Manifest Document Number: CT F 0117818

B. G.S.I. (Gen. Site Address): SAME

5. Transporter 1 Company Name: SAFETY-KLEEN CORP.

6. US EPA ID Number: I L D 0 5 1 0 6 9 4 0 8

C. S.T.I. (Trans. Lic. Plate #): H62736GT

7. Transporter 2 Company Name:

8. US EPA ID Number:

D. Tran. Phone ( )

E. S.T.I. (Trans. Lic. Plate #): 203 953-4222

9. Designated Facility Name and Site Address
SAFETY-KLEEN CORP. — 2-070-01
24 BRIXTON STREET
WEST HARTFORD — CT 06110

10. US EPA ID Number: C T D 0 0 0 8 4 5 9 8 2

F. Tran. Phone ( )

G. State Facility's ID (Not Required)

H. Facility's Phone 203 953-4222

11. US DOT Description *(Including Proper Shipping Name, Hazard Class, and ID Number)*	12. Containers No.	Type	13. Total Quantity	14. Unit Wt/Vol	I. Waste No.
a. WASTE COMBUSTIBLE LIQUID,N.O.S. (MINERAL SPIRITS) NA1993 PGIII (D001) (ERG#27)	002	DM	00025	G	EPA D001* / STATE D039
b.					EPA / STATE
c.					EPA / STATE
d.					EPA / STATE

J. Additional Descriptions for Materials Listed Above
a. D018 I, L, RECYCLED
b.
c.
d.

K. Handling Codes for Wastes Listed Above

	Interim	Final		Interim	Final
a.	S02		c.		
b.			d.		

15. Special Handling Instructions and Additional Information

9302 48923205 660570 2-070-01-3133 01

EMERGENCY RESP#708-888-4660 24HR FOR RECYCLE
SKDOT# A: 501 B: C: D:

Point of Departure:

16. **GENERATOR'S CERTIFICATION:** I hereby declare that the contents of this consignment are fully and accurately described above by proper shipping name and are classified, packed, marked, and labeled, and are in all respects in proper condition for transport by highway according to applicable international and national government regulations, and all applicable State laws and regulations.

If I am a large quantity generator, I certify that I have a program in place to reduce the volume and toxicity of waste generated to the degree I have determined to be economically practicable and that I have selected the practicable method of treatment, storage, or disposal currently available to me which minimizes the present and future threat to human health and the environment; **OR**, if I am a small quantity generator, I have made a good faith effort to minimize my waste generation and select the best waste management method that is available to me and that I can afford.

Printed/Typed Name	Signature	Month	Day	Year
Gene R Maurice	Gene R Maurice	01	13	93

TRANSPORTER

17. Transporter 1 Acknowledgement of Receipt of Materials

Printed/Typed Name	Signature	Month	Day	Year
RAY MARCINIAK	Ray Marciniak	01	13	93

18. Transporter 2 Acknowledgement of Receipt of Materials

Printed/Typed Name	Signature	Month	Day	Year

FACILITY

19. Discrepancy Indication Space

20. Facility Owner or Operator: Certification of receipt of hazardous materials covered by this manifest except as noted in Item 19.

Printed/Typed Name	Signature	Month	Day	Year
Dawn La Feata	Dawn La Feata	01	13	93

EPA Form 8700-22 (Rev. 9/91) Form Approved OMB No. 2050-0039. Expires 9/30/94. Previous edition is obsolete.

GENERATOR — FOR SPILLS WITHIN CONNECTICUT, CONTACT CT DEP - OIL AND CHEMICAL SPILL RESPONSE AT (203) 566-3338

IN THE EVENT OF A SPILL, CONTACT THE NATIONAL RESPONSE CENTER, U.S. COAST GUARD 1-800-424-8802.

COPY 2: FACILITY MAILS TO GENERATOR STATE

CT F 0117818

COPY 2: FACILITY MAILS TO GENERATOR STATE

EPHM-2 REV. 9/91

STATE OF CONNECTICUT
DEPARTMENT OF ENVIRONMENTAL PROTECTION
Hazardous Waste MANIFEST PROGRAM, State Office Building
Hartford, CT 06106

Please type (or print) *(Form designed for use on elite (12-pitch) typewriter.)*

FOR STATE USE ONLY

UNIFORM HAZARDOUS WASTE MANIFEST

1. Generator's US EPA ID No.	Manifest Document No.	2. Page 1 of	Information in the shaded areas is not required by Federal law, but may be required by State law.
C T 0 2 8 0 0 4 5 7 1 0	0599 10		

3. Generator's Name and Mailing Address
CT MILITARY DEPT
BRAINARD AIRPORT
HARTFORD CT 06114

4. Generator's Phone (203) 566-3785

A. State Manifest Document Number: **CT F 0117818**

B. G.S.I. (Gen. Site Address)

5. Transporter 1 Company Name	6. US EPA ID Number
SAFETY-KLEEN CORP.	

C. S.T.I. (Trans. Lic. Plate #)

7. Transporter 2 Company Name	8. US EPA ID Number

D. Tran. Phone ( )

9. Designated Facility Name and Site Address	10. US EPA ID Number
SAFETY-KLEEN CORP. 2-070-01 24 BRUXTON STREET WEST HARTFORD CT 06110	C T 0 0 0 6 8 4 5 2 9 2

E. S.T.I. (Trans. Lic. Plate #)

F. Tran. Phone ( )

G. State Facility's ID (Not Required)

H. Facility's Phone

11. US DOT Description *(Including Proper Shipping Name, Hazard Class, and ID Number)*	12. Containers No.	Type	13. Total Quantity	14. Unit Wt/Vol	I. Waste No.
a. WASTE COMBUSTIBLE LIQUID N.O.S. (MINERAL SPIRITS) NA1993 PGIII (D001)	002	DM	00025	G	EPA STATE
b.					EPA STATE
c.					EPA STATE
d.					EPA STATE

J. Additional Descriptions for Materials Listed Above
a. DOT RECYCLED
b.
c.
d.

K. Handling Codes for Wastes Listed Above

	Interim	Final	Interim	Final
a.			c.	
b.			d.	

15. Special Handling Instructions and Additional Information
9302 1092305 000570 2-070-01-3133 01
EMERGENCY RESPONSE 800-468-4460 24HR FOR RECYCLE
SPECIFIC #: 901 B: C: D:

Point of Departure:

16. **GENERATOR'S CERTIFICATION:** I hereby declare that the contents of this consignment are fully and accurately described above by proper shipping name and are classified, packed, marked, and labeled, and are in all respects in proper condition for transport by highway according to applicable international and national government regulations, and all applicable State laws and regulations.

If I am a large quantity generator, I certify that I have a program in place to reduce the volume and toxicity of waste generated to the degree I have determined to be economically practicable and that I have selected the practicable method of treatment, storage, or disposal currently available to me which minimizes the present and future threat to human health and the environment; **OR,** if I am a small quantity generator, I have made a good faith effort to minimize my waste generation and select the best waste management method that is available to me and that I can afford.

Printed/Typed Name	Signature	Month	Day	Year
Gene R Maurice	Gene R Maurice	01	13	93

TRANSPORTER

17. Transporter 1 Acknowledgement of Receipt of Materials

Printed/Typed Name	Signature	Month	Day	Year
RAY MARCINIAK	Ray Marciniak	01	13	93

18. Transporter 2 Acknowledgement of Receipt of Materials

Printed/Typed Name	Signature	Month	Day	Year

FACILITY

19. Discrepancy Indication Space

20. Facility Owner or Operator: Certification of receipt of hazardous materials covered by this manifest except as noted in Item 19.

Printed/Typed Name	Signature	Month	Day	Year

EPA Form 8700-22 (Rev. 9/91) Form Approved OMB No.2050-0039. Expires 9/30/94. Previous edition is obsolete.

GENERATOR — FOR SPILLS WITHIN CONNECTICUT, CONTACT CT DEP - OIL AND CHEMICAL SPILL RESPONSE AT (203) 566-3338.

IN THE EVENT OF A SPILL, CONTACT THE NATIONAL RESPONSE CENTER, U.S. COAST GUARD 1-800-424-8802.

COPY 6: GENERATOR MAILS TO DESTINATION STATE

CT F 0117818

COPY 6: GENERATOR MAILS TO DESTINATION STATE

EPHM-2 REV. 9/91

STATE OF CONNECTICUT
DEPARTMENT OF ENVIRONMENTAL PROTECTION
Hazardous Waste MANIFEST PROGRAM, State Office Building
Hartford, CT 06106

Please type (or print) *(Form designed for use on elite (12-pitch) typewriter.)*

FOR STATE USE ONLY

UNIFORM HAZARDOUS WASTE MANIFEST	1. Generator's US EPA ID No.	Manifest Document No.	2. Page 1 of	Information in the shaded areas is not required by Federal law, but may be required by State law.
	CTD000845992	00510		

3. Generator's Name and Mailing Address
CT MILITARY DEPT
BRAINARD AIRPORT
HARTFORD CT 06114

4. Generator's Phone (203) 566-3785

A. State Manifest Document Number
CT F 0117818

B. G.S.I. (Gen. Site Address)
SAME

5. Transporter 1 Company Name
SAFETY-KLEEN CORP.

6. US EPA ID Number
CTD051060404

7. Transporter 2 Company Name

8. US EPA ID Number

C. S.T.I. (Trans. Lic. Plate #) H62730 CT

D. Tran. Phone ( )

9. Designated Facility Name and Site Address
SAFETY-KLEEN CORP. 2-070-01
24 BRIXTON STREET
WEST HARTFORD CT 06110

10. US EPA ID Number
CTD000845992

E. S.T.I. (Trans. Lic. Plate #)

F. Tran. Phone ( )

G. State Facility's ID (Not Required)

H. Facility's Phone

11. US DOT Description *(Including Proper Shipping Name, Hazard Class, and ID Number)*	12. Containers No.	Type	13. Total Quantity	14. Unit Wt/Vol	I. Waste No.
a. WASTE COMBUSTIBLE LIQUID BLADE, (MINERAL SPIRITS) NA1993 PG111 (D001) (FRG#27)	002	DM	00025	G	EPA D001 STATE D001
b.					EPA STATE
c.					EPA STATE
d.					EPA STATE

J. Additional Descriptions for Materials Listed Above
a. D018 1,4 DECIDED
b.
c.
d.

K. Handling Codes for Wastes Listed Above

	Interim	Final		Interim	Final
a.			c.		
b.			d.		

15. Special Handling Instructions and Additional Information
9302 48973205 660970 2-070-01-3138 pf
EMERGENCY RESP#708-888-4660 24HR FOR RECYCLE
SCOTT# A# 501 B# C# D#

Point of Departure:

16. **GENERATOR'S CERTIFICATION:** I hereby declare that the contents of this consignment are fully and accurately described above by proper shipping name and are classified, packed, marked, and labeled, and are in all respects in proper condition for transport by highway according to applicable international and national government regulations, and all applicable State laws and regulations.

If I am a large quantity generator, I certify that I have a program in place to reduce the volume and toxicity of waste generated to the degree I have determined to be economically practicable and that I have selected the practicable method of treatment, storage, or disposal currently available to me which minimizes the present and future threat to human health and the environment; **OR,** if I am a small quantity generator, I have made a good faith effort to minimize my waste generation and select the best waste management method that is available to me and that I can afford.

Printed/Typed Name	Signature	Month	Day	Year
Gene R Maurice	Gene R Maurice	01	13	93

17. Transporter 1 Acknowledgement of Receipt of Materials

Printed/Typed Name	Signature	Month	Day	Year
RAY MARCINIAK	Ray Marciniak	01	13	93

18. Transporter 2 Acknowledgement of Receipt of Materials

Printed/Typed Name	Signature	Month	Day	Year

19. Discrepancy Indication Space

20. Facility Owner or Operator: Certification of receipt of hazardous materials covered by this manifest except as noted in Item 19.

Printed/Typed Name	Signature	Month	Day	Year

GENERATOR

TRANSPORTER

FACILITY

IN THE EVENT OF A SPILL, CONTACT THE NATIONAL RESPONSE CENTER, U.S. COAST GUARD 1-800-424-8802. FOR SPILLS WITHIN CONNECTICUT, CONTACT CT DEP - OIL AND CHEMICAL SPILL RESPONSE AT (203) 566-3338.

COPY 7: GENERATOR MAILS TO GENERATOR STATE

CT F 0117818

EPA Form 8700-22 (Rev. 9/91) Form Approved OMB No.2050-0039. Expires 9/30/94. Previous edition is obsolete.

COPY 7: GENERATOR MAILS TO GENERATOR STATE

STATE OF RHODE ISLAND

DEPARTMENT OF ENVIRONMENTAL MANAGEMENT

Division of Air and Hazardous Materials
291 Promenade Street, Providence, RI 02908-5767 (401) 277-2797

BAT 227 REC 50

Please print or type. (Form designed for use on elite (12-pitch) typewriter.)

Form Approved. OMB No. 2050-0039 Expires 9-30-91

UNIFORM HAZARDOUS WASTE MANIFEST

1. Generator's US EPA ID No.: CTD108956616 | Manifest Document No.
2. Page 1 of 1 | Information in the shaded areas is not required by Federal law, but may be required by state law

3. Generator's Name and Mailing Address
Air One Inc.
Brainard Airport
Brainard Road
Hartford, CT 06114

4. Generator's Phone ( ) 203-522-1515

A. State Manifest Document Number: RI G 0019709

B. Generator/Site Address

5. Transporter 1 Company Name: CYCLE SOLVE CORPORATION
6. US EPA ID Number: R.I.D. 982194987

C. State Transporter ID/License Plate: 3836429

D. Transporter's Phone: 401-738-3134

7. Transporter 2 Company Name
8. US EPA ID Number

E. State Transporter ID/License Plate

F. Transporter's Phone

9. Designated Facility Name and Site Address
CHEM-PAK CORPORATION
167 Mill Street
Cranston, RI 02905

10. US EPA ID Number: R.I.D. 084802842

G. Facility Mailing Address

H. Facility's Phone: 401-467-3820

11. US DOT Description (Including Proper Shipping Name, Hazard Class, and ID Number)	12. Containers No.	Type	13. Total Quantity	14. Unit Wt/Vol	I. Waste No.
a. WASTE PETROLEUM NAPHTHA, COMBUSTIBLE LIQUID UN 1255	001	DM	16	G	D001
b.					
c.					
d.					

J. Additional Descriptions for Materials Listed Above
a. b. c. d.

K. Handling Codes for Wastes Listed Above

Interim	Final	Interim	Final
a. 501	T04	c.	
b.		d.	

15. Special Handling Instructions and Additional Information
Ultimately Recycled

16. GENERATOR'S CERTIFICATION: I hereby declare that the contents of this consignment are fully and accurately described above by proper shipping name and are classified, packed, marked, and labeled, and are in all respects in proper condition for transport by highway according to applicable international and national government regulations.
If I am a large quantity generator, I certify that I have a program in place to reduce the volume and toxicity of waste generated to the degree I have determined to be economically practicable method of treatment, storage, or disposal currently available to me which minimizes the present and future threat to human health and the environment: or, if I am a small quantity I have made good faith effort to minimize my waste generation and select the best waste management method that is available to me and that I can afford.

GENERATOR — Printed/Typed Name: Peter HALPIN | Signature | Date: Month 1 Day 15 Year 92

TRANSPORTER
17. Transporter 1 Acknowledgement of Receipt of Materials — Printed/Typed Name: Walter Jackson | Signature | Date: Month 1 Day 15 Year 92
18. Transporter 2 Acknowledgement or Receipt of Materials — Printed/Typed Name | Signature | Date: Month Day Year

FACILITY
19. Discrepancy Indication Space

20. Facility Owner or Operator: Certification of receipt of hazardous materials covered by this manifest except as noted in Item 19.
Printed/Typed Name: Albert Lemieux | Signature | Date: Month 1 Day 15 Year 92

EPA Form 8700-22 (3-84)

COPY 2: Facility Mails To Generator State

ALL 8 COPIES MUST BE LEGIBLE!

RI G 0019709

In the event of a spill, contact the National Response Center, U.S. Coast Guard 1-800-424-8802. For spills within Rhode Island, contact the R.I. Department of Environmental Management (401) 277-2797, 24 Hour (401) 277-2284

COPY 2: Facility Mails To Generator State

STATE OF RHODE ISLAND

DEPARTMENT OF ENVIRONMENTAL MANAGEMENT

Division of Air and Hazardous Materials
291 Promenade Street, Providence, RI 02908-5767

BAT 227 REC 139

Please print or type. (Form designed for use on elite (12-pitch) typewriter.) (401) 277-2797

Form Approved. OMB No. 2050-0039 Expires 9-30-91

UNIFORM HAZARDOUS WASTE MANIFEST

1. Generator's US EPA ID No.: CTD108956615 | Manifest Document No.

2. Page 1 of 1

Information in the shaded areas is not required by Federal law, but may be required by state law.

3. Generator's Name and Mailing Address
Air One Inc.
Brainard Airport
Brainard Road
Hartford, CT 06114

4. Generator's Phone ( ) 203-522-1515

A. State Manifest Document Number: RI G 0019709

B. Generator/Site Address

5. Transporter 1 Company Name: CYCLE SOLVE CORPORATION

6. US EPA ID Number: R.I.D. 982194987

C. State Transporter ID/License Plate

7. Transporter 2 Company Name

8. US EPA ID Number

D. Transporter's Phone 401-738-3134

E. State Transporter ID/License Plate

9. Designated Facility Name and Site Address
CHEM-PAK CORPORATION
167 Mill Street
Cranston, RI 02905

10. US EPA ID Number: R.I.D. 084802842

F. Transporter's Phone

G. Facility Mailing Address

H. Facility's Phone 401-467-3820

11. US DOT Description (Including Proper Shipping Name, Hazard Class, and ID Number)	12. Containers No.	Type	13. Total Quantity	14. Unit Wt/Vol	I. Waste No.
a. WASTE PETROLEUM NAPHTHA, COMBUSTIBLE LIQUID UN 1255	001	DM	16	G	D001
b.					
c.					
d.					

J. Additional Descriptions for Materials Listed Above
a. b. c. d.

K. Handling Codes for Wastes Listed Above

Interim	Final	Interim	Final
a.		c.	
b.		d.	

15. Special Handling Instructions and Additional Information
Ultimately Recycled

16. GENERATOR'S CERTIFICATION: I hereby declare that the contents of this consignment are fully and accurately described above by proper shipping name and are classified, packed, marked, and labeled, and are in all respects in proper condition for transport by highway according to applicable international and national government regulations.
If I am a large quantity generator, I certify that I have a program in place to reduce the volume and toxicity of waste generated to the degree I have determined to be economically practicable method of treatment, storage, or disposal currently available to me which minimizes the present and future threat to human health and the environment: or, if I am a small quantity, I have made good faith effort to minimize my waste generation and select the best waste management method that is available to me and that I can afford.

GENERATOR — Printed/Typed Name: Peter HALPIN | Signature | Date: Month 1 Day 15 Year 92

TRANSPORTER

17. Transporter 1 Acknowledgement of Receipt of Materials
Printed/Typed Name | Signature | Date: Month 1 Day 15 Year 92

18. Transporter 2 Acknowledgement or Receipt of Materials
Printed/Typed Name | Signature | Date: Month Day Year

FACILITY

19. Discrepancy Indication Space

20. Facility Owner or Operator: Certification of receipt of hazardous materials covered by this manifest except as noted in Item 19.
Printed/Typed Name | Signature | Date: Month Day Year

EPA Form 8700-22 (3-84)

In the event of a spill, contact the National Response Center, U.S. Coast Guard 1-800-424-8802. For spills within Rhode Island, contact the R.I. Department of Environmental Management (401) 277-2797, 24 Hour (401) 277-2284

COPY 7: Generator Mails To Generator State

ALL 8 COPIES MUST BE LEGIBLE!

RI G 0019709

COPY 7: Generator Mails To Generator State

EPHM-2 REV. 9/91

STATE OF CONNECTICUT
DEPARTMENT OF ENVIRONMENTAL PROTECTION
Hazardous Waste MANIFEST PROGRAM, State Office Building
Hartford, CT 06106

BAT 418 REG 91 FOR STATE USE

Please type (or print) *(Form designed for use on elite (12-pitch) typewriter.)*

UNIFORM HAZARDOUS WASTE MANIFEST

1. Generator's US EPA ID No.: C·T·P·0·0·0·0·1·5·9·7·2 | Manifest Document No.: 4·3·7·9·3

2. Page 1 of 2

Information in the shaded areas is not required by Federal law, but may be required by State law.

3. Generator's Name and Mailing Address
Connecticut State, of
DOT - Hartford
233 Maxim Road, Hartford, CT. 06106

4. Generator's Phone (203)

A. State Manifest Document Number: CT F 0245107

B. G.S.I. (Gen. Site Address): Same

5. Transporter 1 Company Name: East Coast Environmental Service Corp
6. US EPA ID Number: C·T·D·0·8·9·6·3·1·9·5·6

7. Transporter 2 Company Name
8. US EPA ID Number

C. S.T.I. (Trans. Lic. Plate #): CT H 79203
D. Tran. Phone (203) 469-2376
E. S.T.I. (Trans. Lic. Plate #)
F. Tran. Phone ( )

9. Designated Facility Name and Site Address
East Coast Environmental Service Corporation
454 Quinnipiac Avenue
New Haven, CT. 06513-4498

10. US EPA ID Number: C·T·D·0·8·9·6·3·1·9·5·6

G. State Facility's ID (Not Required)
H. Facility's Phone: 203-469-2376

11. US DOT Description *(Including Proper Shipping Name, Hazard Class, and ID Number)*	12. Containers No.	Type	13. Total Quantity	14. Unit Wt/Vol	I. Waste No.
a. Hazardous Waste, Solid, N.O.S., 9, NA3077, II (Mercury)	001	CF	140	P	EPA D009 STATE
b. RQ Waste Polychlorinated Biphenyls, 9, UN2315, II	001	DM	139	K	EPA PCB1 STATE CR01
c.					EPA STATE
d.					EPA STATE

J. Additional Descriptions for Materials Listed Above
a. Fluorescent Light Bulbs (E) 0.9 ppm, PCN#0385400HS102
b. Light Ballasts, PCN#0385400PB101
c.
d.

K. Handling Codes for Wastes Listed Above

	Interim	Final		Interim	Final
a.	S01	Recycle M132	c.		
b.	S01 T03	M019 M043	d.		

15. Special Handling Instructions and Additional Information
W.O.#11531 T.T.#5688
Generator to sign LDR Form, D.O.T. ERG #31
Emergency response phone #203-469-2376
Point of Departure:

16. **GENERATOR'S CERTIFICATION:** I hereby declare that the contents of this consignment are fully and accurately described above by proper shipping name and are classified, packed, marked, and labeled, and are in all respects in proper condition for transport by highway according to applicable international and national government regulations, and all applicable State laws and regulations.

If I am a large quantity generator, I certify that I have a program in place to reduce the volume and toxicity of waste generated to the degree I have determined to be economically practicable and that I have selected the practicable method of treatment, storage, or disposal currently available to me which minimizes the present and future threat to human health and the environment; **OR**, if I am a small quantity generator, I have made a good faith effort to minimize my waste generation and select the best waste management method that is available to me and that I can afford.

Printed/Typed Name: DAVID A HARTLEY — Signature — Month Day Year: 1 20 94

TRANSPORTER

17. Transporter 1 Acknowledgement of Receipt of Materials
Printed/Typed Name: Stephen Carangelo — Signature — Month Day Year: 01 21 94

18. Transporter 2 Acknowledgement of Receipt of Materials
Printed/Typed Name — Signature — Month Day Year

FACILITY

19. Discrepancy Indication Space

20. Facility Owner or Operator: Certification of receipt of hazardous materials covered by this manifest except as noted in Item 19.
Printed/Typed Name: Leo P. Tancreti — Signature — Month Day Year: 01 21 94

EPA Form 8700-22 (Rev. 9/91) Form Approved OMB No.2050-0039. Expires 9/30/94. Previous edition is obsolete.

GENERATOR

IN THE EVENT OF A SPILL, CONTACT THE NATIONAL RESPONSE CENTER, U.S. COAST GUARD 1-800-424-8802. FOR SPILLS WITHIN CONNECTICUT, CONTACT CT DEP - OIL AND CHEMICAL SPILL RESPONSE AT (203) 566-3338.

COPY 1: FACILITY MAILS TO DESTINATION STATE

CT F 0245107

COPY 1: FACILITY MAILS TO DESTINATION STATE

EPHM-2 REV. 9/91

STATE OF CONNECTICUT
DEPARTMENT OF ENVIRONMENTAL PROTECTION
Hazardous Waste MANIFEST PROGRAM, State Office Building
Hartford, CT 06106

Please type (or print) *(Form designed for use on elite (12-pitch) typewriter.)*

FOR STATE USE ONLY

UNIFORM HAZARDOUS WASTE MANIFEST

1. Generator's US EPA ID No.: C.T.P.0.0.0.0.1.5.9.7.2 | Manifest Document No.: 4.3.7.9.3

2. Page 1 of 2

Information in the shaded areas is not required by Federal law, but may be required by State law.

3. Generator's Name and Mailing Address: Connecticut State, of
DOT - Hartford
233 Maxim Road, Hartford, CT. 06106

4. Generator's Phone (203)

A. State Manifest Document Number: CT F 0245107

B. G.S.I. (Gen. Site Address): Same

5. Transporter 1 Company Name: East Coast Environmental Service Corp

6. US EPA ID Number: C.T.D.0.8.9.6.3.1.9.5.6

C. S.T.I. (Trans. Lic. Plate #): CT H 79203

7. Transporter 2 Company Name

8. US EPA ID Number

D. Tran. Phone (203) 469-2376

9. Designated Facility Name and Site Address: East Coast Environmental Service Corporation
454 Quinnipiac Avenue
New Haven, CT. 06513-4498

10. US EPA ID Number: C.T.D.0.8.9.6.3.1.9.5.6

E. S.T.I. (Trans. Lic. Plate #)

F. Tran. Phone ( )

G. State Facility's ID (Not Required)

H. Facility's Phone: 203-469-2376

11. US DOT Description *(Including Proper Shipping Name, Hazard Class, and ID Number)*	12. Containers No.	Type	13. Total Quantity	14. Unit Wt/Vol	I. Waste No.
a. Hazardous Waste, Solid, N.O.S., 9, NA3077, II (Mercury)	001	CF	140	P	EPA D009 / STATE
b. RQ Waste Polychlorinated Biphenyls, 9, UN2315, II	001	DM	139	K	EPA PCB1 / STATE CR01
c.					EPA / STATE
d.					EPA / STATE

J. Additional Descriptions for Materials Listed Above
a. Fluorescent Light Bulbs (E) 0.9 ppm, PCN#0385400HS102
b. Light Ballasts, PCN#0385400PB101
c.
d.

K. Handling Codes for Wastes Listed Above

	Interim	Final		Interim	Final
a.	S01	Recycle	c.		
	M132	D81 M011			
b.	S01	M019	d.		
	T03	M043			

15. Special Handling Instructions and Additional Information
W.O.#11531 / T.T.#5688
Generator to sign LDR Form, D.O.T. ERG #31
Emergency response phone #203-469-2376

Point of Departure:

16. **GENERATOR'S CERTIFICATION:** I hereby declare that the contents of this consignment are fully and accurately described above by proper shipping name and are classified, packed, marked, and labeled, and are in all respects in proper condition for transport by highway according to applicable international and national government regulations, and all applicable State laws and regulations.

If I am a large quantity generator, I certify that I have a program in place to reduce the volume and toxicity of waste generated to the degree I have determined to be economically practicable and that I have selected the practicable method of treatment, storage, or disposal currently available to me which minimizes the present and future threat to human health and the environment; **OR,** if I am a small quantity generator, I have made a good faith effort to minimize my waste generation and select the best waste management method that is available to me and that I can afford.

Printed/Typed Name: DAVID A HARTLEY — Signature — Month 1 Day 20 Year 94

17. Transporter 1 Acknowledgement of Receipt of Materials
Printed/Typed Name: Stephen Carangelo — Signature — Month 01 Day 21 Year 94

18. Transporter 2 Acknowledgement of Receipt of Materials
Printed/Typed Name — Signature — Month . Day . Year .

19. Discrepancy Indication Space

20. Facility Owner or Operator: Certification of receipt of hazardous materials covered by this manifest except as noted in Item 19.
Printed/Typed Name: Leo P. Tancreti — Signature — Month 01 Day 21 Year 94

EPA Form 8700-22 (Rev. 9/91) Form Approved OMB No.2050-0039. Expires 9/30/94. Previous edition is obsolete.

GENERATOR — TRANSPORTER — FACILITY

IN THE EVENT OF A SPILL, CONTACT THE NATIONAL RESPONSE CENTER, U.S. COAST GUARD 1-800-424-8802. FOR SPILLS WITHIN CONNECTICUT, CONTACT CT DEP - OIL AND CHEMICAL SPILL RESPONSE AT (203) 566-3338

COPY 2: FACILITY MAILS TO GENERATOR STATE

CT F 0245107

COPY 2: FACILITY MAILS TO GENERATOR STATE

EPHM-2 REV. 9/91

STATE OF CONNECTICUT
DEPARTMENT OF ENVIRONMENTAL PROTECTION
Hazardous Waste MANIFEST PROGRAM, State Office Building
Hartford, CT 06106

BAI 118 REC 153

FOR STATE USE ONLY

Please type (or print) *(Form designed for use on elite (12-pitch) typewriter.)*

UNIFORM HAZARDOUS WASTE MANIFEST

1. Generator's US EPA ID No. C.T.P.0.0.0.1.5.9.7.2 | Manifest Document No. 4.3.7.5.3

2. Page 1 of 2

Information in the shaded areas is not required by Federal law, but may be required by State law.

3. Generator's Name and Mailing Address
Connecticut State, of
DOT - Hartford
233 Maxim Road, Hartford, CT. 06106

A. State Manifest Document Number: CT F 0245107

4. Generator's Phone (203)

B. G.S.I. (Gen. Site Address): Same

5. Transporter 1 Company Name: East Coast Environmental Service Corp
6. US EPA ID Number: C.T.D.0.8.9.6.3.1.9.5.6

C. S.T.I. (Trans. Lic. Plate #): CT H 79203

7. Transporter 2 Company Name
8. US EPA ID Number

D. Tran. Phone (203) 469-2376

9. Designated Facility Name and Site Address
East Coast Environmental Service Corporation
454 Quinnipiac Avenue
New Haven, CT. 06513-4498
10. US EPA ID Number: C.T.D.0.8.9.6.3.1.9.5.6

E. S.T.I. (Trans. Lic. Plate #)

F. Tran. Phone ( )

G. State Facility's ID (Not Required)

H. Facility's Phone 203-469-2376

11. US DOT Description *(Including Proper Shipping Name, Hazard Class, and ID Number)*	12. Containers No.	Type	13. Total Quantity	14. Unit Wt/Vol	I. Waste No.
a. Hazardous Waste, Solid, N.O.S., 9, NA3077, II (Mercury)	001	CF	140	P	EPA D009 / STATE
b. RQ Waste Polychlorinated Biphenyls, 9, UN2315, II	001	DM	139	K	EPA PCB1 / STATE CR01
c.					EPA / STATE
d.					EPA / STATE

J. Additional Descriptions for Materials Listed Above
a. Fluorescent Light Bulbs (E) 0.9 ppm, PCN#0385400HS102
b. Light Ballasts, PCN#0385400PB101
c.
d.

K. Handling Codes for Wastes Listed Above

	Interim	Final		Interim	Final
a.	S01	Recycle M132	c.	D81	M011
b.	S01 T03	M019	d.		M043

15. Special Handling Instructions and Additional Information
W.O.#11531 T.T.#5688
Generator to sign LDR Form, D.O.T. ERG #31
Emergency response phone #203-469-2376

Point of Departure:

16. **GENERATOR'S CERTIFICATION:** I hereby declare that the contents of this consignment are fully and accurately described above by proper shipping name and are classified, packed, marked, and labeled, and are in all respects in proper condition for transport by highway according to applicable international and national government regulations, and all applicable State laws and regulations.

If I am a large quantity generator, I certify that I have a program in place to reduce the volume and toxicity of waste generated to the degree I have determined to be economically practicable and that I have selected the practicable method of treatment, storage, or disposal currently available to me which minimizes the present and future threat to human health and the environment; **OR**, if I am a small quantity generator, I have made a good faith effort to minimize my waste generation and select the best waste management method that is available to me and that I can afford.

Printed/Typed Name | Signature | Month Day Year

17. Transporter 1 Acknowledgement of Receipt of Materials
Printed/Typed Name: Stephen Carangelo | Signature | Month Day Year: 01 22 91

18. Transporter 2 Acknowledgement of Receipt of Materials
Printed/Typed Name | Signature | Month Day Year

19. Discrepancy Indication Space

20. Facility Owner or Operator: Certification of receipt of hazardous materials covered by this manifest except as noted in Item 19.
Printed/Typed Name: Leo P. Tancreti | Signature | Month Day Year

GENERATOR — TRANSPORTER — FACILITY

IN THE EVENT OF A SPILL, CONTACT THE NATIONAL RESPONSE CENTER, U.S. COAST GUARD 1-800-424-8802. FOR SPILLS WITHIN CONNECTICUT, CONTACT CT DEP - OIL AND CHEMICAL SPILL RESPONSE AT (203) 566-3338.

COPY 6: GENERATOR MAILS TO DESTINATION STATE

CT F 0245107

EPA Form 8700-22 (Rev. 9/91) Form Approved OMB No.2050-0039. Expires 9/30/94. Previous edition is obsolete.

COPY 6: GENERATOR MAILS TO DESTINATION STATE

EPHM-2 REV. 9/91

STATE OF CONNECTICUT
DEPARTMENT OF ENVIRONMENTAL PROTECTION
Hazardous Waste MANIFEST PROGRAM, State Office Building
Hartford, CT 06106

Please type (or print) *(Form designed for use on elite (12-pitch) typewriter.)*

FOR STATE USE ONLY

UNIFORM HAZARDOUS WASTE MANIFEST

1. Generator's US EPA ID No. C.T.P.0.0.0.1.5.9.7.2 | Manifest Document No. 4.3.7.5.3

2. Page 1 of 2

Information in the shaded areas is not required by Federal law, but may be required by State law.

3. Generator's Name and Mailing Address
Connecticut State, of
DOT - Hartford
233 Maxim Road, Hartford, CT. 06106

A. State Manifest Document Number: CT F 0245107

4. Generator's Phone (203)

B. G.S.I. (Gen. Site Address): Same

5. Transporter 1 Company Name: East Coast Environmental Service Corp
6. US EPA ID Number: C.T.D.0.8.9.6.3.1.9.5.6

C. S.T.I. (Trans. Lic. Plate #): CT H 79203
D. Tran. Phone (203) 469-2376

7. Transporter 2 Company Name
8. US EPA ID Number

E. S.T.I. (Trans. Lic. Plate #)
F. Tran. Phone ( )

9. Designated Facility Name and Site Address
East Coast Environmental Service Corporation
454 Quinnipiac Avenue
New Haven, CT. 06513-4498

10. US EPA ID Number: C.T.D.0.8.9.6.3.1.9.5.6

G. State Facility's ID (Not Required)
H. Facility's Phone: 203-469-2376

11. US DOT Description *(Including Proper Shipping Name, Hazard Class, and ID Number)*	12. Containers No.	Type	13. Total Quantity	14. Unit Wt/Vol	I. Waste No.
a. Hazardous Waste, Solid, N.O.S., 9, NA3077, II (Mercury)	001	CF	1.40	P	EPA D009 / STATE
b. RQ Waste Polychlorinated Biphenyls, 9, UN2315, II	001	DM	139	K	EPA PCB1 / STATE CR01
c.					EPA / STATE
d.					EPA / STATE

J. Additional Descriptions for Materials Listed Above
a. Fluorescent Light Bulbs (E) 0.9 ppm, PCN#0385400HS102
b. Light Ballasts, PCN#0385400PB101
c.
d.

K. Handling Codes for Wastes Listed Above

	Interim	Final		Interim	Final
a.	S01	Recycle	c.		
	M132	D81 M011			
b.	S01	R019	d.		
	T03	M043			

15. Special Handling Instructions and Additional Information
W.O.#11531 T.T.#5688
Generator to sign LDR Form, D.O.T. ERG #31
Emergency response phone #203-469-2376

Point of Departure:

16. **GENERATOR'S CERTIFICATION:** I hereby declare that the contents of this consignment are fully and accurately described above by proper shipping name and are classified, packed, marked, and labeled, and are in all respects in proper condition for transport by highway according to applicable international and national government regulations, and all applicable State laws and regulations.

If I am a large quantity generator, I certify that I have a program in place to reduce the volume and toxicity of waste generated to the degree I have determined to be economically practicable and that I have selected the practicable method of treatment, storage, or disposal currently available to me which minimizes the present and future threat to human health and the environment; **OR,** if I am a small quantity generator, I have made a good faith effort to minimize my waste generation and select the best waste management method that is available to me and that I can afford.

Printed/Typed Name | Signature | Month Day Year

TRANSPORTER

17. Transporter 1 Acknowledgement of Receipt of Materials
Printed/Typed Name: Stephen Caramgelo | Signature | Month Day Year: 01 27 91

18. Transporter 2 Acknowledgement of Receipt of Materials
Printed/Typed Name | Signature | Month Day Year

FACILITY

19. Discrepancy Indication Space

20. Facility Owner or Operator: Certification of receipt of hazardous materials covered by this manifest except as noted in Item 19.
Printed/Typed Name: Leo P. Tancreti | Signature | Month Day Year

EPA Form 8700-22 (Rev. 9/91) Form Approved OMB No.2050-0039. Expires 9/30/94. Previous edition is obsolete.

GENERATOR

IN THE EVENT OF A SPILL, CONTACT THE NATIONAL RESPONSE CENTER, U.S. COAST GUARD 1-800-424-8802. FOR SPILLS WITHIN CONNECTICUT, CONTACT CT DEP - OIL AND CHEMICAL SPILL RESPONSE AT (203) 566-3338.

COPY 7: GENERATOR MAILS TO GENERATOR STATE

CT F 0245107

COPY 7: GENERATOR MAILS TO GENERATOR STATE

EPHM-2 REV. 5/97

STATE OF CONNECTICUT

DEPARTMENT OF ENVIRONMENTAL PROTECTION

Hazardous Waste MANIFEST PROGRAM
79 Elm St., P.O. Box 5066, Hartford, CT 06102-5066

Please type (or print) (Form designed for use on elite (12-pitch) typewriter.) XXXXXXX 06106-5127 FOR STATE USE ONLY

2546

UNIFORM HAZARDOUS WASTE MANIFEST

1. Generator's US EPA ID No. / Manifest Document No.: CTD000018034 5 0001
2. Page 1 of

Information in the shaded areas is not required by Federal law, but may be required by State law.

3. Generator's Name and Mailing Address
MILLION AIR
58 LINDBERGH DRIVE HARTFORD, CT 06114

4. Generator's Phone (860) 522-1515 ATTN: PETER SOKOLICK

A. State Manifest Document Number: CT F 0766023

B. G.S.I. (Gen. Site Address): SAME

5. Transporter 1 Company Name: UNITED INDUSTRIAL SERVICES
6. US EPA ID Number: CTD021816889

7. Transporter 2 Company Name:
8. US EPA ID Number:

C. S.T.I. (Trans. Lic. Plate #): 10612-A
D. Tran. Phone ( ) 203 238-6745
E. S.T.I. (Trans. Lic. Plate #):
F. Tran. Phone ( )
G. State Facility's ID (Not Required):
H. Facility's Phone: 203 238-6745

9. Designated Facility Name and Site Address
UNITED OIL RECOVERY INC.
136 GRACEY AVENUE
MERIDEN, CT 06451

10. US EPA ID Number: CTD021816889

11. US DOT Description (Including Proper Shipping Name, Hazard Class, and ID Number)	12. Containers No.	Type	13. Total Quantity	14. Unit Wt/Vol	I. Waste No.
a. RQ, WASTE FLAMMABLE LIQUID, N.O.S., (BENZENE), (LEAD), 3, UN1993, PGII	001	TT	X1205	G	EPA / STATE D018/D008
b.					EPA / STATE
c.					EPA / STATE
d.					EPA / STATE

J. Additional Descriptions for Materials Listed Above
a. D001 JET FUEL AND GAS WITH BENZENE
b. AND LEAD
c.
d.

K. Handling Codes for Wastes Listed Above
a. Interim: SDO Final
b.
c.
d.

15. Special Handling Instructions and Additional Information
2111BFGBZ EMERGENCY RESPONSE GUIDE #128 EMERGENCY PHONE # (203)238-6745

Point of Departure:

16. **GENERATOR'S CERTIFICATION:** I hereby declare that the contents of this consignment are fully and accurately described above by proper shipping name and are classified, packed, marked, and labeled, and are in all respects in proper condition for transport by highway according to applicable international and national government regulations, and all applicable State laws and regulations.

If I am a large quantity generator, I certify that I have a program in place to reduce the volume and toxicity of waste generated to the degree I have determined to be economically practicable and that I have selected the practicable method of treatment, storage, or disposal currently available to me which minimizes the present and future threat to human health and the environment; **OR**, if I am a small quantity generator, I have made a good faith effort to minimize my waste generation and select the best waste management method that is available to me and that I can afford.

Printed/Typed Name: Scott Kraus
Signature: [signature]
Month Day Year: 1 26 99

17. Transporter 1 Acknowledgement of Receipt of Materials
Printed/Typed Name: Ron White
Signature: [signature]
Month Day Year: 01 26 99

18. Transporter 2 Acknowledgement of Receipt of Materials
Printed/Typed Name:
Signature:
Month Day Year:

19. Discrepancy Indication Space

20. Facility Owner or Operator: Certification of receipt of hazardous materials covered by this manifest except as noted in Item 19.
Printed/Typed Name: [signature]
Signature: [signature]
Month Day Year: 01 26 99

GENERATOR / TRANSPORTER / FACILITY

IN THE EVENT OF A SPILL, CONTACT THE NATIONAL RESPONSE CENTER, U.S. COAST GUARD 1-800-424-8802. FOR SPILLS WITHIN CONNECTICUT, CONTACT CT DEP - OIL AND CHEMICAL SPILL RESPONSE AT (203) 566-3338.

COPY 2: FACILITY MAILS TO GENERATOR STATE

CT F0766023

EPA Form 8700-22 (Rev. 9/91) Form Approved OMB No 2050-0039.

COPY 2: FACILITY MAILS TO GENERATOR STATE

EPHM-2 REV. 5/97

STATE OF CONNECTICUT

DEPARTMENT OF ENVIRONMENTAL PROTECTION

Hazardous Waste MANIFEST PROGRAM

79 Elm St., ~~P.O. Box 5066~~ Hartford, CT ~~06102-5066~~ 06106-5127

(2554)

Please type (or print) (Form designed for use on elite (12-pitch) typewriter.)

FOR STATE USE ONLY

UNIFORM HAZARDOUS WASTE MANIFEST	1. Generator's US EPA ID No.	Manifest Document No.	2. Page 1 of 1	Information in the shaded areas is not required by Federal law, but may be required by State law.
	CTD000019034	99001		

3. Generator's Name and Mailing Address
MILLION AIR
58 LINDBERGH DRIVE HARTFORD, CT 06114

4. Generator's Phone (860) 522-1515 ATTN:PETER SOKOLICH

A. State Manifest Document Number: CT F 0766023

B. G.S.I. (Gen. Site Address): SAME

5. Transporter 1 Company Name: UNITED INDUSTRIAL SERVICES
6. US EPA ID Number: CTD021816889

7. Transporter 2 Company Name:
8. US EPA ID Number:

C. S.T.I. (Trans. Lic. Plate #): 10612-A
D. Tran. Phone (203) 238-6745
E. S.T.I. (Trans. Lic. Plate #):
F. Tran. Phone ( )
G. State Facility's ID (Not Required):
H. Facility's Phone: 203 238-6745

9. Designated Facility Name and Site Address
UNITED OIL RECOVERY INC.
136 GRACEY AVENUE
MERIDEN, CT 06451

10. US EPA ID Number: CTD021816889

11. US DOT Description (Including Proper Shipping Name, Hazard Class, and ID Number)	12. Containers No.	Type	13. Total Quantity	14. Unit Wt/Vol	I. Waste No.
a. RQ, WASTE FLAMMABLE LIQUID, N.O.S., (BENZENE), (LEAD), 3, UN1993, PGII	001	TT	X1.005	G	EPA D018/D008 STATE NONE
b.					EPA STATE
c.					EPA STATE
d.					EPA STATE

J. Additional Descriptions for Materials Listed Above
a. D001
JET FUEL AND GAS WITH BENZENE
b. AND LEAD
c.
d.

K. Handling Codes for Wastes Listed Above
a. Interim: SO Final
b.
c.
d.

15. Special Handling Instructions and Additional Information
2111BFGBZ EMERGENCY RESPONSE GUIDE #128 EMERGENCY PHONE # (203)238-6745

Point of Departure:

16. **GENERATOR'S CERTIFICATION:** I hereby declare that the contents of this consignment are fully and accurately described above by proper shipping name and are classified, packed, marked, and labeled, and are in all respects in proper condition for transport by highway according to applicable international and national government regulations, and all applicable State laws and regulations.

If I am a large quantity generator, I certify that I have a program in place to reduce the volume and toxicity of waste generated to the degree I have determined to be economically practicable and that I have selected the practicable method of treatment, storage, or disposal currently available to me which minimizes the present and future threat to human health and the environment; **OR,** if I am a small quantity generator, I have made a good faith effort to minimize my waste generation and select the best waste management method that is available to me and that I can afford.

Printed/Typed Name: SCOTT KRAUSS
Signature: Scott Krauss
Month Day Year: 1 26 99

17. Transporter 1 Acknowledgement of Receipt of Materials
Printed/Typed Name: Ron White
Signature: Ron White
Month Day Year: 01 26 99

18. Transporter 2 Acknowledgement of Receipt of Materials
Printed/Typed Name:
Signature:
Month Day Year:

19. Discrepancy Indication Space

20. Facility Owner or Operator: Certification of receipt of hazardous materials covered by this manifest except as noted in Item 19.
Printed/Typed Name: Melanie Cartermatt
Signature: [signature]
Month Day Year: 01 26 99

GENERATOR

TRANSPORTER

FACILITY

IN THE EVENT OF A SPILL, CONTACT THE NATIONAL RESPONSE CENTER, U.S. COAST GUARD 1-800-424-8802. FOR SPILLS WITHIN CONNECTICUT, CONTACT CT DEP - OIL AND CHEMICAL SPILL RESPONSE AT (203) 566-3338.

COPY 1: FACILITY MAILS TO DESTINATION STATE

CT F0766023

EPA Form 8700-22 (Rev. 9/91) Form Approved OMB No.2050-0039.

COPY 1: FACILITY MAILS TO DESTINATION STATE

STATE OF RHODE ISLAND

DEPARTMENT OF ENVIRONMENTAL MANAGEMENT

Division of Air and Hazardous Materials
291 Promenade Street, Providence, RI 02908-5767

BAT 268 REC 16

Please print or type. (Form designed for use on elite (12-pitch) typewriter.) (401) 277-2797

Form Approved. OMB No. 2050-0039 Expires 9-30-91

UNIFORM HAZARDOUS WASTE MANIFEST

1. Generator's US EPA ID No.: CTD108956616 | Manifest Document No.:

2. Page 1 of 1 | Information in the shaded areas is not required by Federal law, but may be required by state law.

3. Generator's Name and Mailing Address: 2800 Air One Inc. Brainard Airport Brainard Road Hartford, CT 06114

4. Generator's Phone: 203-522-1515

5. Transporter 1 Company Name: CYCLE SOLVE CORPORATION

6. US EPA ID Number: R.I.D. 982194987

7. Transporter 2 Company Name:

8. US EPA ID Number:

9. Designated Facility Name and Site Address: CHEM-PAK CORPORATION, 167 Mill Street, Cranston, RI 02905

10. US EPA ID Number: R.I.D. 084802842

A. State Manifest Document Number: RI G 0020399

B. Generator/Site Address

C. State Transporter ID/License Plate: 3835KR9

D. Transporter's Phone: 401-738-3134

E. State Transporter ID/License Plate

F. Transporter's Phone

G. Facility Mailing Address

H. Facility's Phone: 401-467-3820

11. US DOT Description (Including Proper Shipping Name, Hazard Class, and ID Number)	12. Containers No.	Type	13. Total Quantity	14. Unit Wt/Vol	I. Waste No.
a. WASTE PETROLEUM NAPHTHA, COMBUSTIBLE LIQUID UN 1255	001	DM	16	G	D001
b.					
c.					
d.					

J. Additional Descriptions for Materials Listed Above

a. b. c. d.

K. Handling Codes for Wastes Listed Above

Interim	Final	Interim	Final
a. S01	T04	c.	
b.		d.	

15. Special Handling Instructions and Additional Information

Ultimately Recycled

16. GENERATOR'S CERTIFICATION: I hereby declare that the contents of this consignment are fully and accurately described above by proper shipping name and are classified, packed, marked, and labeled, and are in all respects in proper condition for transport by highway according to applicable international and national government regulations.

If I am a large quantity generator, I certify that I have a program in place to reduce the volume and toxicity of waste generated to the degree I have determined to be economically practicable method of treatment, storage, or disposal currently available to me which minimizes the present and future threat to human health and the environment; or, if I am a small quantity, I have made good faith effort to minimize my waste generation and select the best waste management method that is available to me and that I can afford.

Printed/Typed Name	Signature	Date (Month Day Year)
[illegible]	[illegible]	2 12 92

TRANSPORTER

17. Transporter 1 Acknowledgement of Receipt of Materials

Printed/Typed Name	Signature	Date (Month Day Year)
Walter Jackson	Walter Jackson	2 12 92

18. Transporter 2 Acknowledgement or Receipt of Materials

Printed/Typed Name	Signature	Date (Month Day Year)

FACILITY

19. Discrepancy Indication Space

20. Facility Owner or Operator: Certification of receipt of hazardous materials covered by this manifest except as noted in Item 19.

Printed/Typed Name	Signature	Date (Month Day Year)
Albert Simeone	Albert Simeone	2 12 92

EPA Form 8700-22 (3-84)

GENERATOR

In the event of a spill, contact the National Response Center, U.S. Coast Guard 1-800-424-8802. For spills within Rhode Island, contact the R.I. Department of Environmental Management (401) 277-2797, 24 Hour (401) 277-2284

COPY 2: Facility Mails To Generator State

ALL 8 COPIES MUST BE LEGIBLE!!

RI G 0020399

COPY 2: Facility Mails To Generator State

STATE OF RHODE ISLAND

DEPARTMENT OF ENVIRONMENTAL MANAGEMENT

Division of Air and Hazardous Materials
291 Promenade Street, Providence, RI 02908-5767

BAT 268 REC 113

Please print or type. (Form designed for use on elite (12-pitch) typewriter.) (401) 277-2797

Form Approved. OMB No. 2050-0039 Expires 9-30-91

UNIFORM HAZARDOUS WASTE MANIFEST

1. Generator's US EPA ID No.: CTD108956616 — Manifest Document No.

2. Page 1 of 1

Information in the shaded areas is not required by Federal law, but may be required by state law.

3. Generator's Name and Mailing Address: 2800 Air One Inc. / Brainard Airport / Brainard Road / Hartford, CT 06114

4. Generator's Phone ( ): 203-522-1515

A. State Manifest Document Number: RI G 0020399

B. Generator/Site Address

5. Transporter 1 Company Name: CYCLE SOLVE CORPORATION

6. US EPA ID Number: R.I.D. 982194987

C. State Transporter ID/License Plate

7. Transporter 2 Company Name

8. US EPA ID Number

D. Transporter's Phone: 401-738-3134

E. State Transporter ID/License Plate

9. Designated Facility Name and Site Address: CHEM-PAK CORPORATION, 167 Mill Street, Cranston, RI 02905

10. US EPA ID Number: R.I.D. 084802842

F. Transporter's Phone

G. Facility Mailing Address

H. Facility's Phone: 401-467-3820

11. US DOT Description (Including Proper Shipping Name, Hazard Class, and ID Number)	12. Containers No.	12. Containers Type	13. Total Quantity	14. Unit Wt/Vol	I. Waste No.
a. WASTE PETROLEUM NAPHTHA, COMBUSTIBLE LIQUID UN 1255	001	DM	1K	G	D001
b.					
c.					
d.					

J. Additional Descriptions for Materials Listed Above

a. b.

c. d.

K. Handling Codes for Wastes Listed Above

Interim	Final	Interim	Final
a.		c.	
b.		d.	

15. Special Handling Instructions and Additional Information

Ultimately Recycled

16. **GENERATOR'S CERTIFICATION:** I hereby declare that the contents of this consignment are fully and accurately described above by proper shipping name and are classified, packed, marked, and labeled, and are in all respects in proper condition for transport by highway according to applicable international and national government regulations.

If I am a large quantity generator, I certify that I have a program in place to reduce the volume and toxicity of waste generated to the degree I have determined to be economically practicable method of treatment, storage, or disposal currently available to me which minimizes the present and future threat to human health and the environment: or, if I am a small quantity, I have made good faith effort to minimize my waste generation and select the best waste management method that is available to me and that I can afford.

GENERATOR — Printed/Typed Name | Signature | Date (Month Day Year)

TRANSPORTER

17. Transporter 1 Acknowledgement of Receipt of Materials — Printed/Typed Name | Signature | Date (Month Day Year)

18. Transporter 2 Acknowledgement or Receipt of Materials — Printed/Typed Name | Signature | Date (Month Day Year)

FACILITY

19. Discrepancy Indication Space

20. Facility Owner or Operator: Certification of receipt of hazardous materials covered by this manifest except as noted in Item 19. — Printed/Typed Name | Signature | Date (Month Day Year)

EPA Form 8700-22 (3-84)

In the event of a spill, contact the National Response Center, U.S. Coast Guard 1-800-424-8802. For spills within Rhode Island, contact the R.I. Department of Environmental Management (401) 277-2797, 24 Hour (401) 277-2284

COPY 7: Generator Mails To Generator State

ALL 8 COPIES MUST BE LEGIBLE!!

RI G 0020399

COPY 7: Generator Mails To Generator State

STATE OF RHODE ISLAND
DEPARTMENT OF ENVIRONMENTAL MANAGEMENT
Division of Air and Hazardous Materials
291 Promenade Street, Providence, RI 02908-5767

Please print or type. (Form designed for use on elite (12-pitch) typewriter.) (401) 277-2797

Form Approved. OMB No. 2050-0039 Expires 9-30-91

UNIFORM HAZARDOUS WASTE MANIFEST

1. Generator's US EPA ID No.: CTD108956616
Manifest Document No.: 29
2. Page 1 of 1
Information in the shaded areas is not required by Federal law, but may be required by state law.

3. Generator's Name and Mailing Address
AIR ONE INC.
002800 BRAINARD AIRPORT
BRAINARD ROAD
203-522-1515 HARTFORD, CT 06114

4. Generator's Phone ( )

A. State Manifest Document Number: RIG0065178

B. Generator/Site Address

5. Transporter 1 Company Name: CYCLE SOLVE CORPORATION
6. US EPA ID Number: R.I.D. 982194987

7. Transporter 2 Company Name
8. US EPA ID Number

C. State Transporter ID/License Plate: RI 147594

9. Designated Facility Name and Site Address
CHEM-PAK CORPORATION
167 Mill Street
Cranston, RI 02905

10. US EPA ID Number: R.I.D. 084802842

D. Transporter's Phone: 401-738-3134
E. State Transporter ID/License Plate
F. Transporter's Phone
G. Facility Mailing Address
H. Facility's Phone: 401-467-3820

GENERATOR

11. US DOT Description (Including Proper Shipping Name, Hazard Class, and ID Number)	12. Containers No.	Type	13. Total Quantity	14. Unit Wt/Vol	I. Waste No.
a. WASTE COMBUSTIBLE LIQUID N.O.S. (NAPTHA, PETROLEUM), NA 1993, PGIII	01	DM	14	G	D001
b.					
c.					
d.					

J. Additional Descriptions for Materials Listed Above
a. b.
c. d.

K. Handling Codes for Wastes Listed Above

Interim	Final	Interim	Final
a. 301	TB3	c.	
b.		d.	

15. Special Handling Instructions and Additional Information

24 Hour Emergency Contact
Chemtrec 800-424-9300

16. **GENERATOR'S CERTIFICATION:** I hereby declare that the contents of this consignment are fully and accurately described above by proper shipping name and are classified, packed, marked, and labeled, and are in all respects in proper condition for transport by highway according to applicable international and national government regulations.
If I am a large quantity generator, I certify that I have a program in place to reduce the volume and toxicity of waste generated to the degree I have determined to be economically practicable method of treatment, storage, or disposal currently available to me which minimizes the present and future threat to human health and the environment: or, if I am a small quantity, I have made good faith effort to minimize my waste generation and select the best waste management method that is available to me and that I can afford.

Printed/Typed Name	Signature	Date (Month Day Year)
Kevin Van Strum	Kevin Van Strum	2 20 95

TRANSPORTER

17. Transporter 1 Acknowledgement of Receipt of Materials		
Printed/Typed Name: K Bernard	Signature: K Bernard	Date: 2 20 95
18. Transporter 2 Acknowledgement or Receipt of Materials		
Printed/Typed Name	Signature	Date (Month Day Year)

FACILITY

19. Discrepancy Indication Space

20. Facility Owner or Operator: Certification of receipt of hazardous materials covered by this manifest except as noted in Item 19.

Printed/Typed Name	Signature	Date (Month Day Year)
Allen Sinclair	Allen Sinclair	2 20 95

EPA Form 8700-22 (3-84)

COPY 2: Facility Mails To Generator State

In the event of a spill, contact the National Response Center, U.S. Coast Guard 1-800-424-8802. For spills within Rhode Island, contact the R.I. Department of Environmental Management (401) 277-2797, 24 Hour (401) 277-2284

COPY 2: Facility Mails To Generator State

ALL 8 COPIES MUST BE LEGIBLE!!

RI G 0065178

STATE OF RHODE ISLAND
DEPARTMENT OF ENVIRONMENTAL MANAGEMENT
Division of Air and Hazardous Materials
291 Promenade Street, Providence, RI 02908-5767

Please print or type. (Form designed for use on elite (12-pitch) typewriter.) (401) 277-2797 Form Approved. OMB No. 2050-0039 Expires 9-30-91

UNIFORM HAZARDOUS WASTE MANIFEST

1. Generator's US EPA ID No.: CTD108956616 — Manifest Document No.: 29
2. Page 1 of 1 — Information in the shaded areas is not required by Federal law, but may be required by state law.

3. Generator's Name and Mailing Address: AIR ONE INC. 002800 BRAINARD AIRPORT BRAINARD ROAD HARTFORD, CT 06114
4. Generator's Phone ( ): 203-522-1515

A. State Manifest Document Number: RI G 0065178

B. Generator/Site Address:

5. Transporter 1 Company Name: CYCLE SOLVE CORPORATION
6. US EPA ID Number: R.I.D. 982194987

7. Transporter 2 Company Name:
8. US EPA ID Number:

C. State Transporter ID/License Plate: RI 147594

9. Designated Facility Name and Site Address: CHEM-PAK CORPORATION, 167 Mill Street, Cranston, RI 02905
10. US EPA ID Number: R.I.D. 084802842

D. Transporter's Phone: 401-738-3134
E. State Transporter ID/License Plate:
F. Transporter's Phone:
G. Facility Mailing Address:
H. Facility's Phone: 401-467-3820

GENERATOR

11. US DOT Description (Including Proper Shipping Name, Hazard Class, and ID Number)	12. Containers No.	Type	13. Total Quantity	14. Unit Wt/Vol	I. Waste No.
a. WASTE COMBUSTIBLE LIQUID N.O.S. (NAPTHA, PETROLEUM), NA 1993, PGIII	01	DM	14	G	D001
b.					
c.					
d.					

J. Additional Descriptions for Materials Listed Above
a. b.
c. d.

K. Handling Codes for Wastes Listed Above

Interim	Final	Interim	Final
a.		c.	
b.		d.	

15. Special Handling Instructions and Additional Information

24 Hour Emergency Contact
Chemtrec 800-424-9300

16. **GENERATOR'S CERTIFICATION:** I hereby declare that the contents of this consignment are fully and accurately described above by proper shipping name and are classified, packed, marked, and labeled, and are in all respects in proper condition for transport by highway according to applicable international and national government regulations.
If I am a large quantity generator, I certify that I have a program in place to reduce the volume and toxicity of waste generated to the degree I have determined to be economically practicable method of treatment, storage, or disposal currently available to me which minimizes the present and future threat to human health and the environment: or, if I am a small quantity, I have made good faith effort to minimize my waste generation and select the best waste management method that is available to me and that I can afford.

Printed/Typed Name: [illegible] — Signature: [illegible] — Date: Month 2 Day 20 Year 95

TRANSPORTER

17. Transporter 1 Acknowledgement of Receipt of Materials
Printed/Typed Name: K Berard — Signature: K Berard — Date: Month 2 Day 20 Year 95

18. Transporter 2 Acknowledgement or Receipt of Materials
Printed/Typed Name: — Signature: — Date: Month Day Year

FACILITY

19. Discrepancy Indication Space

20. Facility Owner or Operator: Certification of receipt of hazardous materials covered by this manifest except as noted in Item 19.
Printed/Typed Name: — Signature: — Date: Month Day Year

EPA Form 8700-22 (3-84)

COPY 7: Generator Mails To Generator State

In the event of a spill, contact the National Response Center, U.S. Coast Guard 1-800-424-8802. For spills within Rhode Island, contact the R.I. Department of Environmental Management (401) 277-2797, 24 Hour (401) 277-2284

COPY 7: Generator Mails To Generator State

ALL 8 COPIES MUST BE LEGIBLE!!

RI G 0065178

STATE OF RHODE ISLAND
DEPARTMENT OF ENVIRONMENTAL MANAGEMENT
Division of Air and Hazardous Materials
291 Promenade Street, Providence, RI 02908-5767
(401) 277-2797

557 7

Please print or type. (Form designed for use on elite (12-pitch) typewriter.) Form Approved. OMB No. 2050-0039 Expires 9-30-91

UNIFORM HAZARDOUS WASTE MANIFEST

1. Generator's US EPA ID No.: CTD108956616 | Manifest Document No.: 18
2. Page 1 of 1 | Information in the shaded areas is not required by Federal law, but may be required by state law.

3. Generator's Name and Mailing Address:
AIR ONE INC.
002800 BRAINARD AIRPORT
BRAINARD ROAD
203-522-1515 HARTFORD, CT 06114

A. State Manifest Document Number: RIG 0050062

4. Generator's Phone ( )

B. Generator/Site Address

5. Transporter 1 Company Name: CYCLE SOLVE CORPORATION
6. US EPA ID Number: R.I.D. 982194987

C. State Transporter ID/License Plate: RI 12928?

7. Transporter 2 Company Name
8. US EPA ID Number

D. Transporter's Phone: 401-738-3134

9. Designated Facility Name and Site Address:
CHEM-PAK CORPORATION
167 Mill Street
Cranston, RI 02905
10. US EPA ID Number: R.I.D. 084802842

E. State Transporter ID/License Plate
F. Transporter's Phone
G. Facility Mailing Address
H. Facility's Phone: 401-467-3820

11. US DOT Description (Including Proper Shipping Name, Hazard Class, and ID Number)	12. Containers No.	Type	13. Total Quantity	14. Unit Wt/Vol	I. Waste No.
a. WASTE COMBUSTIBLE LIQUID N.O.S. (NAPTHA, PETROLEUM), NA 1993, PGIII	001	DM	18	G	D001
b.					
c.					
d.					

J. Additional Descriptions for Materials Listed Above
a. b. c. d.

K. Handling Codes for Wastes Listed Above

Interim	Final	Interim	Final
a. S01	T63	c.	
b.		d.	

15. Special Handling Instructions and Additional Information

24 Hour Emergency Contact
Chemtrec 800-424-9300

16. **GENERATOR'S CERTIFICATION:** I hereby declare that the contents of this consignment are fully and accurately described above by proper shipping name and are classified, packed, marked, and labeled, and are in all respects in proper condition for transport by highway according to applicable international and national government regulations.
If I am a large quantity generator, I certify that I have a program in place to reduce the volume and toxicity of waste generated to the degree I have determined to be economically practicable method of treatment, storage, or disposal currently available to me which minimizes the present and future threat to human health and the environment; or, if I am a small quantity, I have made good faith effort to minimize my waste generation and select the best waste management method that is available to me and that I can afford.

GENERATOR

Printed/Typed Name: Bill Kluepfel | Signature | Date: Month 4 Day 5 Year 94

TRANSPORTER

17. Transporter 1 Acknowledgement of Receipt of Materials
Printed/Typed Name: Jeffrey A. HAUK | Signature: Jeffrey Hauk | Date: Month 4 Day 5 Year 94

18. Transporter 2 Acknowledgement or Receipt of Materials
Printed/Typed Name | Signature | Date: Month Day Year

FACILITY

19. Discrepancy Indication Space

20. Facility Owner or Operator: Certification of receipt of hazardous materials covered by this manifest except as noted in Item 19.
Printed/Typed Name: Albert Smeaa | Signature: Albert E Smeaa | Date: Month 4 Day 5 Year 94

EPA Form 8700-22 (3-84)

COPY 2: Facility Mails To Generator State

722631?

COPY 2: Facility Mails To Generator State

ALL 8 COPIES MUST BE LEGIBLE!!

RI G 0050062

In the event of a spill, contact the National Response Center, U.S. Coast Guard 1-800-424-8802. For spills within Rhode Island, contact the R.I. Department of Environmental Management (401) 277-2797, 24 Hour (401) 277-2284

STATE OF RHODE ISLAND
DEPARTMENT OF ENVIRONMENTAL MANAGEMENT
Division of Air and Hazardous Materials
291 Promenade Street, Providence, RI 02908-5767

557 75

Please print or type. (Form designed for use on elite (12-pitch) typewriter.) (401) 277-2797

Form Approved. OMB No. 2050-0039 Expires 9-30-91

UNIFORM HAZARDOUS WASTE MANIFEST

1. Generator's US EPA ID No.: CTD108956616
Manifest Document No.: 18
2. Page 1 of 1
Information in the shaded areas is not required by Federal law, but may be required by state law.

3. Generator's Name and Mailing Address: 002800 AIR ONE INC. BRAINARD AIRPORT BRAINARD ROAD HARTFORD, CT 06114
4. Generator's Phone ( ): 203-522-1515

A. State Manifest Document Number: RI G 0050062
B. Generator/Site Address:

5. Transporter 1 Company Name: CYCLE SOLVE CORPORATION
6. US EPA ID Number: R.I.D. 982194987
7. Transporter 2 Company Name:
8. US EPA ID Number:
C. State Transporter ID/License Plate: RI 129289
D. Transporter's Phone: 401-738-3134
E. State Transporter ID/License Plate:
F. Transporter's Phone:
G. Facility Mailing Address:
H. Facility's Phone: 401-467-3820

9. Designated Facility Name and Site Address: CHEM-PAK CORPORATION, 167 Mill Street, Cranston, RI 02905
10. US EPA ID Number: R.I.D. 084802842

11. US DOT Description (Including Proper Shipping Name, Hazard Class, and ID Number)	12. Containers No.	Type	13. Total Quantity	14. Unit Wt/Vol	I. Waste No.
a. WASTE COMBUSTIBLE LIQUID N.O.S. (NAPTHA, PETROLEUM), NA 1993, PGIII	001	DM	18	G	D001
b.					
c.					
d.					

J. Additional Descriptions for Materials Listed Above
a. b.
c. d.

K. Handling Codes for Wastes Listed Above

Interim	Final	Interim	Final
a.		c.	
b.		d.	

15. Special Handling Instructions and Additional Information

24 Hour Emergency Contact
Chemtrec 800-424-9300

16. **GENERATOR'S CERTIFICATION:** I hereby declare that the contents of this consignment are fully and accurately described above by proper shipping name and are classified, packed, marked, and labeled, and are in all respects in proper condition for transport by highway according to applicable international and national government regulations.
If I am a large quantity generator, I certify that I have a program in place to reduce the volume and toxicity of waste generated to the degree I have determined to be economically practicable method of treatment, storage, or disposal currently available to me which minimizes the present and future threat to human health and the environment: or, if I am a small quantity, I have made good faith effort to minimize my waste generation and select the best waste management method that is available to me and that I can afford.

Printed/Typed Name: [illegible] Signature: [illegible] Date: Month Day Year: 4 5 94

17. Transporter 1 Acknowledgement of Receipt of Materials
Printed/Typed Name: Jeffrey Mauk Signature: Jeffrey Mauk Date: Month Day Year: 4 5 94

18. Transporter 2 Acknowledgement or Receipt of Materials
Printed/Typed Name: Signature: Date: Month Day Year:

19. Discrepancy Indication Space

20. Facility Owner or Operator: Certification of receipt of hazardous materials covered by this manifest except as noted in Item 19.
Printed/Typed Name: Signature: Date: Month Day Year:

GENERATOR / TRANSPORTER / FACILITY

In the event of a spill, contact the National Response Center, U.S. Coast Guard 1-800-424-8802. For spills within Rhode Island, contact the R.I. Department of Environmental Management (401) 277-2797, 24 Hour (401) 277-2284

COPY 7: Generator Mails To Generator State

ALL 8 COPIES MUST BE LEGIBLE!!

RI G 0050062

EPA Form 8700-22 (3-84)

COPY 7: Generator Mails To Generator State

STATE OF RHODE ISLAND

DEPARTMENT OF ENVIRONMENTAL MANAGEMENT

Division of Air and Hazardous Materials
291 Promenade Street, Providence, RI 02908-5767

BAT 921 REC 14

Please print or type. (Form designed for use on elite (12-pitch) typewriter.) (401) 277-2797

Form Approved. OMB No. 2050-0039 Expires 9-30-91

UNIFORM HAZARDOUS WASTE MANIFEST

1. Generator's US EPA ID No.: CTD108956616 | Manifest Document No. | 2. Page 1 of 1 | Information in the shaded areas is not required by Federal law, but may be required by state law.

3. Generator's Name and Mailing Address
2800
Air One Inc.
Brainard Airport
Brainard Road
Hartford, CT 06114
203-522-1515

4. Generator's Phone ( )

A. State Manifest Document Number: RI G 0021866

B. Generator/Site Address

5. Transporter 1 Company Name: CYCLE SOLVE CORPORATION
6. US EPA ID Number: R.I.D. 982194987

C. State Transporter ID/License Plate: 3835RD

7. Transporter 2 Company Name
8. US EPA ID Number

D. Transporter's Phone: 401-738-3134

E. State Transporter ID/License Plate

9. Designated Facility Name and Site Address
CHEM-PAK CORPORATION
167 Mill Street
Cranston, RI 02905
10. US EPA ID Number: R.I.D. 084802842

F. Transporter's Phone

G. Facility Mailing Address

H. Facility's Phone: 401-467-3820

11. US DOT Description (Including Proper Shipping Name, Hazard Class, and ID Number)	12. Containers No.	Type	13. Total Quantity	14. Unit Wt/Vol	I. Waste No.
a. WASTE PETROLEUM NAPHTHA, COMBUSTIBLE LIQUID UN 1255	001	DM	14	G	D001
b.					
c.					
d.					

J. Additional Descriptions for Materials Listed Above
a. b. c. d.

K. Handling Codes for Wastes Listed Above

Interim	Final	Interim	Final
a. 501	T04	c.	
b.		d.	

15. Special Handling Instructions and Additional Information
Ultimately Recycled

24 HR EMERGENCY CONTACT
CHEMTREC 800-424-9300

16. GENERATOR'S CERTIFICATION: I hereby declare that the contents of this consignment are fully and accurately described above by proper shipping name and are classified, packed, marked, and labeled, and are in all respects in proper condition for transport by highway according to applicable international and national government regulations.
If I am a large quantity generator, I certify that I have a program in place to reduce the volume and toxicity of waste generated to the degree I have determined to be economically practicable method of treatment, storage, or disposal currently available to me which minimizes the present and future threat to human health and the environment: or, if I am a small quantity I have made good faith effort to minimize my waste generation and select the best waste management method that is available to me and that I can afford.

GENERATOR

Printed/Typed Name: JENNIFER L DAVIS | Signature: Jennifer L. Davis | Date: Month 4 Day 8 Year 92

TRANSPORTER

17. Transporter 1 Acknowledgement of Receipt of Materials
Printed/Typed Name: Peter R Jackson | Signature: Peter Jackson | Date: Month 4 Day 8 Year 92

18. Transporter 2 Acknowledgement or Receipt of Materials
Printed/Typed Name | Signature | Date: Month Day Year

FACILITY

19. Discrepancy Indication Space

20. Facility Owner or Operator: Certification of receipt of hazardous materials covered by this manifest except as noted in Item 19.
Printed/Typed Name: Albert Simone | Signature | Date: Month 4 Day 8 Year 92

EPA Form 8700-22 (3-84)

COPY 2: Facility Mails To Generator State

In the event of a spill, contact the National Response Center, U.S. Coast Guard 1-800-424-8802. For spills within Rhode Island, contact the R.I. Department of Environmental Management (401) 277-2797, 24 Hour (401) 277-2284

ALL 8 COPIES MUST BE LEGIBLE!

RI G 0021866

STATE OF RHODE ISLAND

DEPARTMENT OF ENVIRONMENTAL MANAGEMENT

Division of Air and Hazardous Materials
291 Promenade Street, Providence, RI 02908-5767

DAT 921 REC 77

Please print or type. (Form designed for use on elite (12-pitch) typewriter.) (401) 277-2797

Form Approved. OMB No. 2050-0039 Expires 9-30-91

UNIFORM HAZARDOUS WASTE MANIFEST

1. Generator's US EPA ID No.	Manifest Document No.	2. Page 1 of 1	Information in the shaded areas is not required by Federal law, but may be required by state law.
CTD108956616			

GENERATOR

3. Generator's Name and Mailing Address
2800
203-522-1515
Air One Inc.
Brainard Airport
Brainard Road
Hartford, CT 06114

4. Generator's Phone ( )

A. State Manifest Document Number: RI G 0021866

B. Generator/Site Address

5. Transporter 1 Company Name: CYCLE SOLVE CORPORATION

6. US EPA ID Number: R.I.D. 982194987

C. State Transporter ID/License Plate

7. Transporter 2 Company Name

8. US EPA ID Number

D. Transporter's Phone: 401-738-3134

E. State Transporter ID/License Plate

9. Designated Facility Name and Site Address
CHEM-PAK CORPORATION
167 Mill Street
Cranston, RI 02905

10. US EPA ID Number: R.I.D. 084802842

F. Transporter's Phone

G. Facility Mailing Address

H. Facility's Phone: 401-467-3820

11. US DOT Description (Including Proper Shipping Name, Hazard Class, and ID Number)	12. Containers No.	Type	13. Total Quantity	14. Unit Wt/Vol	I. Waste No.
a. WASTE PETROLEUM NAPHTHA, COMBUSTIBLE LIQUID UN 1255	001	DM	11	G	D001
b.					
c.					
d.					

J. Additional Descriptions for Materials Listed Above
a. b. c. d.

K. Handling Codes for Wastes Listed Above

Interim	Final	Interim	Final
a.		c.	
b.		d.	

15. Special Handling Instructions and Additional Information
Ultimately Recycled
24 HR EMERGENCY CONTACT
CHEMTREC 800-424-9300

16. **GENERATOR'S CERTIFICATION:** I hereby declare that the contents of this consignment are fully and accurately described above by proper shipping name and are classified, packed, marked, and labeled, and are in all respects in proper condition for transport by highway according to applicable international and national government regulations.
If I am a large quantity generator, I certify that I have a program in place to reduce the volume and toxicity of waste generated to the degree I have determined to be economically practicable method of treatment, storage, or disposal currently available to me which minimizes the present and future threat to human health and the environment: or, if I am a small quantity, I have made good faith effort to minimize my waste generation and select the best waste management method that is available to me and that I can afford.

Printed/Typed Name | Signature | Date (Month Day Year)

TRANSPORTER

17. Transporter 1 Acknowledgement of Receipt of Materials
Printed/Typed Name | Signature | Date (Month Day Year)

18. Transporter 2 Acknowledgement or Receipt of Materials
Printed/Typed Name | Signature | Date (Month Day Year)

FACILITY

19. Discrepancy Indication Space

20. Facility Owner or Operator: Certification of receipt of hazardous materials covered by this manifest except as noted in Item 19.
Printed/Typed Name | Signature | Date (Month Day Year)

EPA Form 8700-22 (3-84)

In the event of a spill, contact the National Response Center, U.S. Coast Guard 1-800-424-8802. For spills within Rhode Island, contact the R.I. Department of Environmental Management (401) 277-2797, 24 Hour (401) 277-2284

COPY 7: Generator Mails To Generator State

ALL 8 COPIES MUST BE LEGIBLE!!

RI G 0021866

COPY 7: Generator Mails To Generator State

STATE OF RHODE ISLAND

DEPARTMENT OF ENVIRONMENTAL MANAGEMENT

Division of Air and Hazardous Materials

291 Promenade Street, Providence, RI 02908-5767

(401) 277-2797

RAT 201 REC 80

Please print or type. (Form designed for use on elite (12-pitch) typewriter.)

Form Approved. OMB No. 2050-0039 Expires 9-30-91

UNIFORM HAZARDOUS WASTE MANIFEST

1. Generator's US EPA ID No. CTD108956616	Manifest Document No.	2. Page 1 of 1	Information in the shaded areas is not required by Federal law, but may be required by state law.

GENERATOR

3. Generator's Name and Mailing Address: Air One, Inc. Brainard Airport, Brainard Road, Hartford, CT. 06114

4. Generator's Phone ( ) 203-522-1515

A. State Manifest Document Number: RI G 0008880

B. State Generator's ID:

5. Transporter 1 Company Name: CYCLE SOLVE CORPORATION

6. US EPA ID Number: R.I.D. 982194987

C. State Transporter's ID: 85752RI

D. Transporter's Phone: 401-738-3134

7. Transporter 2 Company Name:

8. US EPA ID Number:

E. State Transporter's ID:

F. Transporter's Phone:

9. Designated Facility Name and Site Address: CHEM PAK CORPORATION, 167 Mill Street, Cranston, RI 02905

10. US EPA ID Number: R.I.D. 084802842

G. State Facility's ID: SAME

H. Facility's Phone: 401-467-3820

11. US DOT Description (Including Proper Shipping Name, Hazard Class, and ID Number)	12. Containers No.	Type	13. Total Quantity	14. Unit Wt/Vol	I. Waste No.
a. Waste Petroleum Naphtha, Combustible Liquid UN 1255	001	DM	20	G	D001
b.					
c.					
d.					

J. Additional Descriptions for Materials Listed Above: a. b. c. d.

K. Handling Codes for Wastes Listed Above: a. T04 b. c. d.

15. Special Handling Instructions and Additional Information: Ultimately Recycled

16. GENERATOR'S CERTIFICATION: I hereby declare that the contents of this consignment are fully and accurately described above by proper shipping name and are classified, packed, marked, and labeled, and are in all respects in proper condition for transport by highway according to applicable international and national government regulations.

If I am a large quantity generator, I certify that I have a program in place to reduce the volume and toxicity of waste generated to the degree I have determined to be economically practicable method of treatment, storage, or disposal currently available to me which minimizes the present and future threat to human health and the environment: or, if I am a small quantity, I have made good faith effort to minimize my waste generation and select the best waste management method that is available to me and that I can afford.

Printed/Typed Name: Peter T. Halpin — Signature — Date: Month 8 Day 1 Year 90

TRANSPORTER

17. Transporter 1 Acknowledgement of Receipt of Materials

Printed/Typed Name: Walter Jackson — Signature: Walter Jackson — Date: Month 8 Day 1 Year 90

18. Transporter 2 Acknowledgement or Receipt of Materials

Printed/Typed Name — Signature — Date: Month Day Year

FACILITY

19. Discrepancy Indication Space

20. Facility Owner or Operator: Certification of receipt of hazardous materials covered by this manifest except as noted in Item 19.

Printed/Typed Name: Albert Smeone — Signature: Albert Smeone — Date: Month 8 Day 1 Year 90

EPA Form 8700-22 (3-84)

In the event of a spill, contact the National Response Center, U.S. Coast Guard 1-800-424-8802. For spills within Rhode Island, contact the R.I. Department of Environmental Management (401) 277-2797. 24 Hour (401) 277-2284

Copy 2: Generator State-Mailed by TSDF

ALL 8 COPIES MUST BE LEGIBLE!!

RI G 0008880

Copy 2: Generator State-Mailed by TSDF

STATE OF RHODE ISLAND

DEPARTMENT OF ENVIRONMENTAL MANAGEMENT

Division of Air and Hazardous Materials

291 Promenade Street, Providence, RI 02908-5767 (401) 277-2797

BAT 201 REC 171

Please print or type. (Form designed for use on elite (12-pitch) typewriter.)

Form Approved. OMB No. 2050-0039 Expires 9-30-91

UNIFORM HAZARDOUS WASTE MANIFEST

1. Generator's US EPA ID No. CTD108956616	Manifest Document No.	2. Page 1 of 1	Information in the shaded areas is not required by Federal law, but may be required by state law.

3. Generator's Name and Mailing Address: Air One, Inc. Brainard Airport, Brainard Road, Hartford, CT. 06114

4. Generator's Phone ( ) 203-522-1515

A. State Manifest Document Number: RI G 0008880

B. State Generator's ID:

5. Transporter 1 Company Name: CYCLE SOLVE CORPORATION

6. US EPA ID Number: R.I.D. 982194987

C. State Transporter's ID: 251-2RI

D. Transporter's Phone: 401-738-3134

7. Transporter 2 Company Name:

8. US EPA ID Number:

E. State Transporter's ID:

F. Transporter's Phone:

9. Designated Facility Name and Site Address: CHEM PAK CORPORATION, 167 Mill Street, Cranston, RI 02905

10. US EPA ID Number: R.I.D. 084802842

G. State Facility's ID: SAME

H. Facility's Phone: 401-467-3820

11. US DOT Description (Including Proper Shipping Name, Hazard Class, and ID Number)	12. Containers No.	Type	13. Total Quantity	14. Unit Wt/Vol	I. Waste No.
a. Waste Petroleum Naphtha, Combustible Liquid UN 1255	001	DM	20	G	D001
b.					
c.					
d.					

J. Additional Descriptions for Materials Listed Above: a. b. c. d.

K. Handling Codes for Wastes Listed Above: a. b. c. d.

15. Special Handling Instructions and Additional Information: Ultimately Recycled

16. GENERATOR'S CERTIFICATION: I hereby declare that the contents of this consignment are fully and accurately described above by proper shipping name and are classified, packed, marked, and labeled, and are in all respects in proper condition for transport by highway according to applicable international and national government regulations.
If I am a large quantity generator, I certify that I have a program in place to reduce the volume and toxicity of waste generated to the degree I have determined to be economically practicable method of treatment, storage, or disposal currently available to me which minimizes the present and future threat to human health and the environment: or, if I am a small quantity, I have made good faith effort to minimize my waste generation and select the best waste management method that is available to me and that I can afford.

GENERATOR — Printed/Typed Name: Peter T. Halpin — Signature — Date: Month 8 Day 1 Year 90

TRANSPORTER

17. Transporter 1 Acknowledgement of Receipt of Materials — Printed/Typed Name: Walter Jackson — Signature — Date: Month 8 Day 1 Year 90

18. Transporter 2 Acknowledgement or Receipt of Materials — Printed/Typed Name — Signature — Date: Month Day Year

FACILITY

19. Discrepancy Indication Space

20. Facility Owner or Operator: Certification of receipt of hazardous materials covered by this manifest except as noted in Item 19. — Printed/Typed Name — Signature — Date: Month Day Year

EPA Form 8700-22 (3-84)

Copy 7: Generator State-Mailed by Generator

ALL 8 COPIES MUST BE LEGIBLE!!

RI G 0008880

In the event of a spill, contact the National Response Center, U.S. Coast Guard 1-800-424-8802. For spills within Rhode Island, contact the R.I. Department of Environmental Management (401) 277-2797, 24 Hour (401) 277-2284

Copy 7: Generator State-Mailed by Generator

STATE OF RHODE ISLAND

DEPARTMENT OF ENVIRONMENTAL MANAGEMENT

Division of Air and Hazardous Materials

291 Promenade Street, Providence, RI 02908-5767

(401) 277-2797

RAT 201 REC 80

Please print or type. (Form designed for use on elite (12-pitch) typewriter.)

Form Approved. OMB No. 2050-0039 Expires 9-30-91

UNIFORM HAZARDOUS WASTE MANIFEST

1. Generator's US EPA ID No. CTD108956616	Manifest Document No.	2. Page 1 of 1	Information in the shaded areas is not required by Federal law, but may be required by state law.

GENERATOR

3. Generator's Name and Mailing Address: Air One, Inc. Brainard Airport, Brainard Road, Hartford, CT. 06114

4. Generator's Phone ( ) 203-522-1515

A. State Manifest Document Number: RI G 0008880

B. State Generator's ID:

5. Transporter 1 Company Name: CYCLE SOLVE CORPORATION

6. US EPA ID Number: R.I.D. 982194987

C. State Transporter's ID: 85752RI

D. Transporter's Phone: 401-738-3134

7. Transporter 2 Company Name:

8. US EPA ID Number:

E. State Transporter's ID:

F. Transporter's Phone:

9. Designated Facility Name and Site Address: CHEM PAK CORPORATION, 167 Mill Street, Cranston, RI 02905

10. US EPA ID Number: R.I.D. 084802842

G. State Facility's ID: SAME

H. Facility's Phone: 401-467-3820

11. US DOT Description (Including Proper Shipping Name, Hazard Class, and ID Number)	12. Containers No.	Type	13. Total Quantity	14. Unit Wt/Vol	I. Waste No.
a. Waste Petroleum Naphtha, Combustible Liquid UN 1255	001	DM	20	G	D001
b.					
c.					
d.					

J. Additional Descriptions for Materials Listed Above: a. b. c. d.

K. Handling Codes for Wastes Listed Above: a. T04 b. c. d.

15. Special Handling Instructions and Additional Information: Ultimately Recycled

16. GENERATOR'S CERTIFICATION: I hereby declare that the contents of this consignment are fully and accurately described above by proper shipping name and are classified, packed, marked, and labeled, and are in all respects in proper condition for transport by highway according to applicable international and national government regulations.

If I am a large quantity generator, I certify that I have a program in place to reduce the volume and toxicity of waste generated to the degree I have determined to be economically practicable method of treatment, storage, or disposal currently available to me which minimizes the present and future threat to human health and the environment: or, if I am a small quantity, I have made good faith effort to minimize my waste generation and select the best waste management method that is available to me and that I can afford.

Printed/Typed Name: Peter T. Halpin — Signature — Date: Month 8 Day 1 Year 90

TRANSPORTER

17. Transporter 1 Acknowledgement of Receipt of Materials

Printed/Typed Name: Walter Jackson — Signature: Walter Jackson — Date: Month 8 Day 1 Year 90

18. Transporter 2 Acknowledgement or Receipt of Materials

Printed/Typed Name — Signature — Date: Month Day Year

FACILITY

19. Discrepancy Indication Space

20. Facility Owner or Operator: Certification of receipt of hazardous materials covered by this manifest except as noted in Item 19.

Printed/Typed Name: Albert Smeone — Signature: Albert Smeone — Date: Month 8 Day 1 Year 90

EPA Form 8700-22 (3-84)

In the event of a spill, contact the National Response Center, U.S. Coast Guard 1-800-424-8802. For spills within Rhode Island, contact the R.I. Department of Environmental Management (401) 277-2797. 24 Hour (401) 277-2284

Copy 2: Generator State-Mailed by TSDF

ALL 8 COPIES MUST BE LEGIBLE!!

RI G 0008880

Copy 2: Generator State-Mailed by TSDF

STATE OF RHODE ISLAND

DEPARTMENT OF ENVIRONMENTAL MANAGEMENT

Division of Air and Hazardous Materials

291 Promenade Street, Providence, RI 02908-5767 (401) 277-2797

BAT 201 REC 171

Please print or type. (Form designed for use on elite (12-pitch) typewriter.)

Form Approved. OMB No. 2050-0039 Expires 9-30-91

UNIFORM HAZARDOUS WASTE MANIFEST

1. Generator's US EPA ID No. CTD108956616	Manifest Document No.	2. Page 1 of 1	Information in the shaded areas is not required by Federal law, but may be required by state law.

3. Generator's Name and Mailing Address: Air One, Inc. Brainard Airport, Brainard Road, Hartford, CT. 06114

4. Generator's Phone ( ) 203-522-1515

A. State Manifest Document Number: RI G 0008880

B. State Generator's ID:

5. Transporter 1 Company Name: CYCLE SOLVE CORPORATION

6. US EPA ID Number: R.I.D. 982194987

C. State Transporter's ID: 251-2RI

D. Transporter's Phone: 401-738-3134

7. Transporter 2 Company Name:

8. US EPA ID Number:

E. State Transporter's ID:

F. Transporter's Phone:

9. Designated Facility Name and Site Address: CHEM PAK CORPORATION, 167 Mill Street, Cranston, RI 02905

10. US EPA ID Number: R.I.D. 084802842

G. State Facility's ID: SAME

H. Facility's Phone: 401-467-3820

11. US DOT Description (Including Proper Shipping Name, Hazard Class, and ID Number)	12. Containers No.	Type	13. Total Quantity	14. Unit Wt/Vol	I. Waste No.
a. Waste Petroleum Naphtha, Combustible Liquid UN 1255	001	DM	20	G	D001
b.					
c.					
d.					

J. Additional Descriptions for Materials Listed Above: a. b. c. d.

K. Handling Codes for Wastes Listed Above: a. b. c. d.

15. Special Handling Instructions and Additional Information: Ultimately Recycled

16. GENERATOR'S CERTIFICATION: I hereby declare that the contents of this consignment are fully and accurately described above by proper shipping name and are classified, packed, marked, and labeled, and are in all respects in proper condition for transport by highway according to applicable international and national government regulations.
If I am a large quantity generator, I certify that I have a program in place to reduce the volume and toxicity of waste generated to the degree I have determined to be economically practicable method of treatment, storage, or disposal currently available to me which minimizes the present and future threat to human health and the environment: or, if I am a small quantity, I have made good faith effort to minimize my waste generation and select the best waste management method that is available to me and that I can afford.

GENERATOR — Printed/Typed Name: Peter T. Halpin — Signature — Date: Month 8 Day 1 Year 90

TRANSPORTER

17. Transporter 1 Acknowledgement of Receipt of Materials — Printed/Typed Name: Walter Jackson — Signature — Date: Month 8 Day 1 Year 90

18. Transporter 2 Acknowledgement or Receipt of Materials — Printed/Typed Name — Signature — Date: Month Day Year

FACILITY

19. Discrepancy Indication Space

20. Facility Owner or Operator: Certification of receipt of hazardous materials covered by this manifest except as noted in Item 19. — Printed/Typed Name — Signature — Date: Month Day Year

EPA Form 8700-22 (3-84)

Copy 7: Generator State-Mailed by Generator

ALL 8 COPIES MUST BE LEGIBLE!!

RI G 0008880

In the event of a spill, contact the National Response Center, U.S. Coast Guard 1-800-424-8802. For spills within Rhode Island, contact the R.I. Department of Environmental Management (401) 277-2797, 24 Hour (401) 277-2284

Copy 7: Generator State-Mailed by Generator

EPHM-2 REV. 5/97

STATE OF CONNECTICUT

DEPARTMENT OF ENVIRONMENTAL PROTECTION

Hazardous Waste MANIFEST PROGRAM
79 Elm St., Hartford, CT 06106-5127

1683

FOR STATE USE ONLY

Please type (or print) (Form designed for use on elite (12-pitch) typewriter.)

UNIFORM HAZARDOUS WASTE MANIFEST

1. Generator's US EPA ID No. CTP000020496930001 Manifest Document No. XXXX-XXX-XXXXXXXX

2. Page 1 of 1

Information in the shaded areas is not required by Federal law, but may be required by State law.

3. Generator's Name and Mailing Address
STATE OF CT BUREAU OF AVIATION
251 MAXIM ROAD HARTFORD, CT 06114

4. Generator's Phone (860) 566-7037

A. State Manifest Document Number
CT F 0654165

B. G.S.I. (Gen. Site Address)
SAME

5. Transporter 1 Company Name
UNITED INDUSTRIAL SERVICES

6. US EPA ID Number
CTD021816889

7. Transporter 2 Company Name

8. US EPA ID Number

C. S.T.I. (Trans. Lic. Plate #) CT12966-A

D. Tran. Phone (203) 238-6745

9. Designated Facility Name and Site Address
UNITED OIL RECOVERY INC.
136 GRACEY AVENUE
MERIDEN, CT 06451

10. US EPA ID Number
CTD021816889

E. S.T.I. (Trans. Lic. Plate #)

F. Tran. Phone ( )

G. State Facility's ID (Not Required)

H. Facility's Phone 203 238-6745

11. US DOT Description (Including Proper Shipping Name, Hazard Class, and ID Number)	12. Containers No.	Type	13. Total Quantity	14. Unit Wt/Vol	I. Waste No.
a. RQ, WASTE PAINT RELATED MATERIAL 3, UN1263, PGII	001	CF ~~D M~~	000.01	Y	EPA D001/F003 STATE NONE
b. RQ, WASTE PAINT RELATED MATERIAL 3, UN1263, PGII	002	D M	00.110	G	EPA D001/F003 STATE NONE
c. STATE REGULATED WASTE NONE, NONE	001	D M	00055	G	EPA NONE STATE CR02/
d. STATE REGULATED WASTE NONE, NONE	001	D M	00015	G	EPA NONE STATE CR05/

F005 D008

J. Additional Descriptions for Materials Listed Above
a. F005 D008
b.
c. WASTE DRIVEWAY SEALER
WASTE GREASE
d.

K. Handling Codes for Wastes Listed Above

	Interim	Final		Interim	Final
a.	S02		c.	S02	
b.	S02		d.	S02	

15. Special Handling Instructions and Additional Information
6410APL EMERGENCY RESPONSE GUIDE #127 EMERGENCY PHONE # (203)238-6745
6410APL EMERGENCY RESPONSE GUIDE #127
6409ANL EMERGENCY RESPONSE PHONE #(203)238-6745
6411ASN EMERGENCY RESPONSE PHONE #(203)238-6745

Point of Departure:

16. **GENERATOR'S CERTIFICATION:** I hereby declare that the contents of this consignment are fully and accurately described above by proper shipping name and are classified, packed, marked, and labeled, and are in all respects in proper condition for transport by highway according to applicable international and national government regulations, and all applicable State laws and regulations.

If I am a large quantity generator, I certify that I have a program in place to reduce the volume and toxicity of waste generated to the degree I have determined to be economically practicable and that I have selected the practicable method of treatment, storage, or disposal currently available to me which minimizes the present and future threat to human health and the environment; **OR,** if I am a small quantity generator, I have made a good faith effort to minimize my waste generation and select the best waste management method that is available to me and that I can afford.

Printed/Typed Name: Michael N. Rufus
Signature: [signature]
Month Day Year: 08 25 97

17. Transporter 1 Acknowledgement of Receipt of Materials
Printed/Typed Name: Thomas Brooks
Signature: [signature]
Month Day Year: 08 25 97

18. Transporter 2 Acknowledgement of Receipt of Materials
Printed/Typed Name
Signature
Month Day Year

19. Discrepancy Indication Space

20. Facility Owner or Operator: Certification of receipt of hazardous materials covered by this manifest except as noted in Item 19.
Printed/Typed Name: Melanie Cautermash
Signature: [signature]
Month Day Year: 08 25 97

GENERATOR

TRANSPORTER

FACILITY

IN THE EVENT OF A SPILL, CONTACT THE NATIONAL RESPONSE CENTER, U.S. COAST GUARD 1-800-424-8802. FOR SPILLS WITHIN CONNECTICUT, CONTACT CT DEP - OIL AND CHEMICAL SPILL RESPONSE AT (203) 566-3338

COPY 1: FACILITY MAILS TO DESTINATION STATE

CT F 0654165

EPA Form 8700-22 (Rev. 9/91) Form Approved OMB No. 2050-0039. Expires 9/30/96. Previous edition is obsolete.

COPY 1: FACILITY MAILS TO DESTINATION STATE

EPHM-2 REV. 5/97

STATE OF CONNECTICUT
DEPARTMENT OF ENVIRONMENTAL PROTECTION
Hazardous Waste MANIFEST PROGRAM
79 Elm St., Hartford, CT 06106-5127

1683
FOR STATE USE ONLY

Please type (or print) *(Form designed for use on elite (12-pitch) typewriter.)*

UNIFORM HAZARDOUS WASTE MANIFEST

1. Generator's US EPA ID No. CTD021616869 Manifest Document No. 0654165

2. Page 1 of 1

Information in the shaded areas is not required by Federal law, but may be required by State law.

3. Generator's Name and Mailing Address
STATE OF CT BUREAU OF AVIATION
291 MAXIM ROAD HARTFORD, CT 06114
4. Generator's Phone (860) 566-7637

A. State Manifest Document Number: CT F 0654165

B. G.S.I. (Gen. Site Address): SAME

5. Transporter 1 Company Name: UNITED INDUSTRIAL SERVICES
6. US EPA ID Number: CTD021616869

C. S.T.I. (Trans. Lic. Plate #): CT2764A

7. Transporter 2 Company Name
8. US EPA ID Number

D. Tran. Phone (203) 238-6745

9. Designated Facility Name and Site Address
UNITED OIL RECOVERY INC.
136 GRACEY AVENUE
MERIDEN, CT 06451
10. US EPA ID Number: CTD021616869

E. S.T.I. (Trans. Lic. Plate #)

F. Tran. Phone ( )

G. State Facility's ID (Not Required)

H. Facility's Phone 203 238-6745

11. US DOT Description *(Including Proper Shipping Name, Hazard Class, and ID Number)*	12. Containers No.	Type	13. Total Quantity	14. Unit Wt/Vol	I. Waste No.
a. RQ, WASTE PAINT RELATED MATERIAL 3, UN1263, PGII	001	CM	000.01	Y	EPA D001/F003 STATE NONE
b. RQ, WASTE PAINT RELATED MATERIAL 3, UN1263, PGII	002	DM	001.10	G	EPA D001/F003 STATE NONE
c. STATE REGULATED WASTE NONE, NONE	001	DM	000.55	G	EPA NONE STATE CR02
d. STATE REGULATED WASTE NONE, NONE	001	DM	000.15	G	EPA NONE STATE CR05

J. Additional Descriptions for Materials Listed Above
a. F003 D001
b.
c. WASTE GREASE
d.

K. Handling Codes for Wastes Listed Above

	Interim	Final		Interim	Final
a.	802		c.	802	
b.	802		d.	802	

15. Special Handling Instructions and Additional Information
EMERGENCY RESPONSE GUIDE #127 EMERGENCY PHONE # (203)238-6745
6410APL EMERGENCY RESPONSE GUIDE #127
6409ARL EMERGENCY RESPONSE PHONE #(203)238-6745
6411ASN EMERGENCY RESPONSE PHONE #(203)238-6745
Point of Departure:

16. **GENERATOR'S CERTIFICATION:** I hereby declare that the contents of this consignment are fully and accurately described above by proper shipping name and are classified, packed, marked, and labeled, and are in all respects in proper condition for transport by highway according to applicable international and national government regulations, and all applicable State laws and regulations.

If I am a large quantity generator, I certify that I have a program in place to reduce the volume and toxicity of waste generated to the degree I have determined to be economically practicable and that I have selected the practicable method of treatment, storage, or disposal currently available to me which minimizes the present and future threat to human health and the environment; **OR**, if I am a small quantity generator, I have made a good faith effort to minimize my waste generation and select the best waste management method that is available to me and that I can afford.

Printed/Typed Name	Signature	Month	Day	Year
Robert P. Lotus		08	25	97

TRANSPORTER

17. Transporter 1 Acknowledgement of Receipt of Materials

Printed/Typed Name	Signature	Month	Day	Year
Thomas Brook		08	25	97

18. Transporter 2 Acknowledgement of Receipt of Materials

Printed/Typed Name	Signature	Month	Day	Year

FACILITY

19. Discrepancy Indication Space

20. Facility Owner or Operator: Certification of receipt of hazardous materials covered by this manifest except as noted in Item 19.

Printed/Typed Name	Signature	Month	Day	Year
Melanie Lautermach		08	25	97

EPA Form 8700-22 (Rev. 9/91) Form Approved OMB No. 2050-0039. Expires 9/30/96. Previous edition is obsolete.

GENERATOR

IN THE EVENT OF A SPILL, CONTACT THE NATIONAL RESPONSE CENTER, U.S. COAST GUARD 1-800-424-8802 FOR SPILLS WITHIN CONNECTICUT, CONTACT CT DEP - OIL AND CHEMICAL SPILL RESPONSE AT (203) 566-3338

COPY 2: FACILITY MAILS TO GENERATOR STATE

CT F 0654165

COPY 2: FACILITY MAILS TO GENERATOR STATE

STATE OF RHODE ISLAND

DEPARTMENT OF ENVIRONMENTAL MANAGEMENT

Division of Air and Hazardous Materials
291 Promenade Street, Providence, RI 02908-5767
(401) 277-2797

444 103

Please print or type. (Form designed for use on elite (12-pitch) typewriter.)

Form Approved. OMB No. 2050-0039 Expires 9-30-91

UNIFORM HAZARDOUS WASTE MANIFEST

1. Generator's US EPA ID No. CTD108956616 — Manifest Document No.

2. Page 1 of 1

Information in the shaded areas is not required by Federal law, but may be required by state law.

3. Generator's Name and Mailing Address
Air One Inc./Brainard Airport
Brainard Road
Hartford, CT. 06114
203-522-1515

4. Generator's Phone ( )

A. State Manifest Document Number: RI G 0009433

B. State Generator's ID:

5. Transporter 1 Company Name: CYCLE SOLVE CORPORATION

6. US EPA ID Number: R.I.D. 982194987

C. State Transporter's ID:

D. Transporter's Phone: 401-738-3134

7. Transporter 2 Company Name:

8. US EPA ID Number:

E. State Transporter's ID:

F. Transporter's Phone:

9. Designated Facility Name and Site Address
CHEM PAK CORPORATION
167 Mill Street
Cranston, RI 02905

10. US EPA ID Number: R.I.D. 084802842

G. State Facility's ID: SAME

H. Facility's Phone: 401-467-3820

11. US DOT Description (Including Proper Shipping Name, Hazard Class, and ID Number)	12. Containers No.	Type	13. Total Quantity	14. Unit Wt/Vol	I. Waste No.
a. Waste Petroleum Naphtha, Combustible Liquid UN 1255	001	DM	10	G	D001
b.					
c.					
d.					

J. Additional Descriptions for Materials Listed Above
a. b. c. d.

K. Handling Codes for Wastes Listed Above
a. T04 b. c. d.

15. Special Handling Instructions and Additional Information
Ultimately Recycled

16. GENERATOR'S CERTIFICATION: I hereby declare that the contents of this consignment are fully and accurately described above by proper shipping name and are classified, packed, marked, and labeled, and are in all respects in proper condition for transport by highway according to applicable international and national government regulations.
If I am a large quantity generator, I certify that I have a program in place to reduce the volume and toxicity of waste generated to the degree I have determined to be economically practicable method of treatment, storage, or disposal currently available to me which minimizes the present and future threat to human health and the environment: or, if I am a small quantity, I have made good faith effort to minimize my waste generation and select the best waste management method that is available to me and that I can afford.

Printed/Typed Name: Peter T. Halpin — Signature: Peter T Halpin — Date: 8 30 90

GENERATOR

17. Transporter 1 Acknowledgement of Receipt of Materials
Printed/Typed Name: Walter Jackson — Signature: Walter Jackson — Date: 8 30 90

18. Transporter 2 Acknowledgement or Receipt of Materials
Printed/Typed Name — Signature — Date

TRANSPORTER

19. Discrepancy Indication Space

20. Facility Owner or Operator: Certification of receipt of hazardous materials covered by this manifest except as noted in Item 19.
Printed/Typed Name: Alfred Simeone — Signature: Alfred Simeone — Date: 8 30 90

FACILITY

EPA Form 8700-22 (3-84)

In the event of a spill, contact the National Response Center, U.S. Coast Guard 1-800-424-8802. For spills within Rhode Island, contact the R.I. Department of Environmental Management (401) 277-2797, 24 Hour (401) 277-2284

Copy 2: Generator State-Mailed by TSDF

ALL 8 COPIES MUST BE LEGIBLE!!

RI G 0009433

Copy 2: Generator State-Mailed by TSDF

STATE OF RHODE ISLAND

DEPARTMENT OF ENVIRONMENTAL MANAGEMENT

Division of Air and Hazardous Materials
291 Promenade Street, Providence, RI 02908-5767
(401) 277-2797

444 183

Please print or type. (Form designed for use on elite (12-pitch) typewriter.)

Form Approved. OMB No. 2050-0039 Expires 9-30-91

UNIFORM HAZARDOUS WASTE MANIFEST

1. Generator's US EPA ID No. CTD108956616	Manifest Document No.	2. Page 1 of 1

Information in the shaded areas is not required by Federal law, but may be required by state law.

3. Generator's Name and Mailing Address
Air One Inc./Brainard Airport
Brainard Road
Hartford, CT. 06114

203-522-1515

4. Generator's Phone ( )

A. State Manifest Document Number: RI G 0009433

B. State Generator's ID:

5. Transporter 1 Company Name: CYCLE SOLVE CORPORATION

6. US EPA ID Number: R.I.D. 982194987

C. State Transporter's ID:

D. Transporter's Phone: 401-738-3134

7. Transporter 2 Company Name:

8. US EPA ID Number:

E. State Transporter's ID:

F. Transporter's Phone:

9. Designated Facility Name and Site Address
CHEM PAK CORPORATION
167 Mill Street
Cranston, RI 02905

10. US EPA ID Number: R.I.D. 084802842

G. State Facility's ID: SAME

H. Facility's Phone: 401-467-3820

11. US DOT Description (Including Proper Shipping Name, Hazard Class, and ID Number)	12. Containers No.	Type	13. Total Quantity	14. Unit Wt/Vol	I. Waste No.
a. Waste Petroleum Naphtha, Combustible Liquid UN 1255	1	DM	16	G	D001
b.					
c.					
d.					

J. Additional Descriptions for Materials Listed Above
a. b.
c. d.

K. Handling Codes for Wastes Listed Above
a. b.
c. d.

15. Special Handling Instructions and Additional Information
Ultimately Recycled

16. GENERATOR'S CERTIFICATION: I hereby declare that the contents of this consignment are fully and accurately described above by proper shipping name and are classified, packed, marked, and labeled, and are in all respects in proper condition for transport by highway according to applicable international and national government regulations.
If I am a large quantity generator, I certify that I have a program in place to reduce the volume and toxicity of waste generated to the degree I have determined to be economically practicable method of treatment, storage, or disposal currently available to me which minimizes the present and future threat to human health and the environment: or, if I am a small quantity, I have made good faith effort to minimize my waste generation and select the best waste management method that is available to me and that I can afford.

Printed/Typed Name: Peter T Halpin | Signature: Peter T Halpin | Date: Month 8 Day 30 Year 90

TRANSPORTER

17. Transporter 1 Acknowledgement of Receipt of Materials
Printed/Typed Name: Walter Jackson | Signature: Walter Jackson | Date: Month 8 Day 30 Year 90

18. Transporter 2 Acknowledgement or Receipt of Materials
Printed/Typed Name | Signature | Date: Month Day Year

FACILITY

19. Discrepancy Indication Space

20. Facility Owner or Operator: Certification of receipt of hazardous materials covered by this manifest except as noted in Item 19.
Printed/Typed Name | Signature | Date: Month Day Year

EPA Form 8700-22 (3-84)

GENERATOR

In the event of a spill, contact the National Response Center, U.S. Coast Guard 1-800-424-8802. For spills within Rhode Island, contact the R.I. Department of Environmental Management (401) 277-2797, 24 Hour (401) 277-2284

Copy 7: Generator State-Mailed by Generator

ALL 8 COPIES MUST BE LEGIBLE!!

RI G 0009433

Copy 7: Generator State-Mailed by Generator

STATE OF RHODE ISLAND

DEPARTMENT OF ENVIRONMENTAL MANAGEMENT

Division of Air and Hazardous Materials
291 Promenade Street, Providence, RI 02908-5767
(401) 277-2797

BAT 264 REC 77

Please print or type. (Form designed for use on elite (12-pitch) typewriter.)

Form Approved. OMB No. 2050-0039 Expires 9-30-91

UNIFORM HAZARDOUS WASTE MANIFEST

1. Generator's US EPA ID No.: CTD108956616 | Manifest Document No.:
2. Page 1 of 1 | Information in the shaded areas is not required by Federal law, but may be required by state law.

3. Generator's Name and Mailing Address
Air One Inc./Brainard Airport
Brainard Road
Hartford, CT. 06114

4. Generator's Phone ( ) 203-522-1515

A. State Manifest Document Number: RI G 0009971
B. State Generator's ID:

5. Transporter 1 Company Name: CYCLE SOLVE CORPORATION
6. US EPA ID Number: R.I.D. 982194987
C. State Transporter's ID: 85752RI
D. Transporter's Phone: 401-738-3134

7. Transporter 2 Company Name:
8. US EPA ID Number:
E. State Transporter's ID:
F. Transporter's Phone:

9. Designated Facility Name and Site Address
CHEM PAK CORPORATION
167 Mill Street
Cranston, RI 02905
10. US EPA ID Number: R.I.D. 084802842
G. State Facility's ID: SAME
H. Facility's Phone: 401-467-3820

11. US DOT Description (Including Proper Shipping Name, Hazard Class, and ID Number)	12. Containers No.	Type	13. Total Quantity	14. Unit Wt/Vol	I. Waste No.
a. Waste Petroleum Naphtha, Combustible Liquid UN 1255	001	DM	20	G	D001
b.					
c.					
d.					

J. Additional Descriptions for Materials Listed Above
a. b. c. d.

K. Handling Codes for Wastes Listed Above
a. T01 b. c. d.

15. Special Handling Instructions and Additional Information
Ultimately Recycled

16. GENERATOR'S CERTIFICATION: I hereby declare that the contents of this consignment are fully and accurately described above by proper shipping name and are classified, packed, marked, and labeled, and are in all respects in proper condition for transport by highway according to applicable international and national government regulations.
If I am a large quantity generator, I certify that I have a program in place to reduce the volume and toxicity of waste generated to the degree I have determined to be economically practicable method of treatment, storage, or disposal currently available to me which minimizes the present and future threat to human health and the environment: or, if I am a small quantity, I have made a good faith effort to minimize my waste generation and select the best waste management method that is available to me and that I can afford.

Printed/Typed Name: Peter T. Halpin | Signature | Date: Month 9 Day 26 Year 90

TRANSPORTER

17. Transporter 1 Acknowledgement of Receipt of Materials
Printed/Typed Name: Walter Jackson | Signature | Date: Month 9 Day 26 Year 90

18. Transporter 2 Acknowledgement or Receipt of Materials
Printed/Typed Name | Signature | Date: Month Day Year

FACILITY

19. Discrepancy Indication Space

20. Facility Owner or Operator: Certification of receipt of hazardous materials covered by this manifest except as noted in Item 19.
Printed/Typed Name: Albert Sineone | Signature | Date: Month 9 Day 26 Year 90

EPA Form 8700-22 (3-84)

GENERATOR

In the event of a spill, contact the National Response Center, U.S. Coast Guard 1-800-424-8802. For spills within Rhode Island, contact the R.I. Department of Environmental Management (401) 277-2797, 24 Hour (401) 277-2284

Copy 2: Generator State-Mailed by TSDF

ALL 8 COPIES MUST BE LEGIBLE!!

RI G 0009971

Copy 2: Generator State-Mailed by TSDF

STATE OF RHODE ISLAND

DEPARTMENT OF ENVIRONMENTAL MANAGEMENT

Division of Air and Hazardous Materials
291 Promenade Street, Providence, RI 02908-5767
(401) 277-2797

BAT 264 REC 144

Please print or type. (Form designed for use on elite (12-pitch) typewriter.)

Form Approved. OMB No. 2050-0039 Expires 9-30-91

UNIFORM HAZARDOUS WASTE MANIFEST

1. Generator's US EPA ID No.: CTD108956616 | Manifest Document No.:
2. Page 1 of 1 | Information in the shaded areas is not required by Federal law, but may be required by state law.

3. Generator's Name and Mailing Address: Air One Inc./Brainard Airport, Brainard Road, Hartford, CT. 06114
4. Generator's Phone ( ): 203-522-1515

A. State Manifest Document Number: RI G 0009971
B. State Generator's ID:

5. Transporter 1 Company Name: CYCLE SOLVE CORPORATION
6. US EPA ID Number: R.I.D. 982194987
C. State Transporter's ID: 25752RI
D. Transporter's Phone: 401-738-3134

7. Transporter 2 Company Name:
8. US EPA ID Number:
E. State Transporter's ID:
F. Transporter's Phone:

9. Designated Facility Name and Site Address: CHEM PAK CORPORATION, 167 Mill Street, Cranston, RI 02905
10. US EPA ID Number: R.I.D. 084802842
G. State Facility's ID: SAME
H. Facility's Phone: 401-467-3820

11. US DOT Description (Including Proper Shipping Name, Hazard Class, and ID Number)	12. Containers No.	Type	13. Total Quantity	14. Unit Wt/Vol	I. Waste No.
a. Waste Petroleum Naphtha, Combustible Liquid UN 1255	001	DM	20	G	D001
b.					
c.					
d.					

J. Additional Descriptions for Materials Listed Above
a. b. c. d.

K. Handling Codes for Wastes Listed Above
a. b. c. d.

15. Special Handling Instructions and Additional Information
Ultimately Recycled

16. GENERATOR'S CERTIFICATION: I hereby declare that the contents of this consignment are fully and accurately described above by proper shipping name and are classified, packed, marked, and labeled, and are in all respects in proper condition for transport by highway according to applicable international and national government regulations.
If I am a large quantity generator, I certify that I have a program in place to reduce the volume and toxicity of waste generated to the degree I have determined to be economically practicable method of treatment, storage, or disposal currently available to me which minimizes the present and future threat to human health and the environment: or, if I am a small quantity, I have made good faith effort to minimize my waste generation and select the best waste management method that is available to me and that I can afford.

Printed/Typed Name: Peter J. Halpin | Signature | Date: Month 7 Day 26 Year 90

TRANSPORTER

17. Transporter 1 Acknowledgement of Receipt of Materials
Printed/Typed Name: Walter Jackson | Signature | Date: Month 7 Day 26 Year 90

18. Transporter 2 Acknowledgement or Receipt of Materials
Printed/Typed Name | Signature | Date: Month Day Year

FACILITY

19. Discrepancy Indication Space

20. Facility Owner or Operator: Certification of receipt of hazardous materials covered by this manifest except as noted in Item 19.
Printed/Typed Name | Signature | Date: Month Day Year

EPA Form 8700-22 (3-84)

GENERATOR

In the event of a spill, contact the National Response Center, U.S. Coast Guard 1-800-424-8802. For spills within Rhode Island, contact the R.I. Department of Environmental Management (401) 277-2797, 24 Hour (401) 277-2284

Copy 7: Generator State-Mailed by Generator

ALL 8 COPIES MUST BE LEGIBLE!!

RI G 0009971

Copy 7: Generator State-Mailed by Generator

EPHM-2 REV. 9/86

STATE OF CONNECTICUT
DEPARTMENT OF ENVIRONMENTAL PROTECTION
Hazardous Waste MANIFEST PROGRAM, State Office Building, Hartford, CT 06106

BAT 356 REC 38

Please print or type. *(Form designed for use on elite (12-pitch) typewriter.)*

UNIFORM HAZARDOUS WASTE MANIFEST

1. Generator's US EPA ID No. CT 8 0 0 0 0 3 0 7 7 0 — Manifest Document No.

2. Page 1 of — Information in the shaded areas is not required by Federal law, but may be required by State law.

3. Generator's Name and Mailing Address: DRAINARD AIRPORT, St. of CT. DOT (AERONAUTICS), 002 MAXIM Rd, HARTFORD CT 06114

A. State Manifest Document Number: CT C 0167379

B. State Gen. ID

4. Generator's Phone: 203 566-7037

5. Transporter 1 Company Name: United Industrial Services

6. US EPA ID Number: C T D 0 2 1 8 1 6 8 8 9

C. State Tran. ID: CT H585

D. Tran. Phone: 203 235-3753

7. Transporter 2 Company Name

8. US EPA ID Number

E. State Tran. ID

F. Tran. Phone

9. Designated Facility Name and Site Address: United Oil Recovery, 136 Gracey Ave., Meriden, CT 06450

10. US EPA ID Number: C T D 0 2 1 8 1 6 8 8 9

G. State Facility's ID: same

H. Facility's Phone: 235-3753

11. US DOT Description (Including Proper Shipping Name, Hazard Class, and ID Number)	12. Containers No.	Type	13. Total Quantity	14. Unit Wt/Vol	I. Waste No.
a. Flammabl Liquid N.O.S. N.A. 1993	001	TT	200	G	D001
b.					
c.					
d.					

J. Additional Descriptions for Materials Listed Above: a. GAS/WATER

K. Handling Codes for Wastes Listed Above: a. 302

15. Special Handling Instructions and Additional Information

16. **GENERATOR'S CERTIFICATION:** I hereby declare that the contents of this consignment are fully and accurately described above by proper shipping name and are classified, packed, marked, and labeled, and are in all respects in proper condition for transport by highway according to applicable international and national government regulations, and all applicable State laws and regulations.

If I am a large quantity generator, I certify that I have a program in place to reduce the volume and toxicity of waste generated to the degree I have determined to be economically practicable and that I have selected the practicable method of treatment, storage, or disposal currently available to me which minimizes the present and future threat to human health and the environment; **OR**, if I am a small quantity generator, I have made a good faith effort to minimize my waste generation and select the best waste management method that is available to me and that I can afford.

Printed/Typed Name: X Silvino Reis — Signature: X Silvino Reis — Month Day Year: 092688

17. Transporter 1 Acknowledgement of Receipt of Materials

Printed/Typed Name: DON BUNDY — Signature: Donald Bundy — Month Day Year: 092688

18. Transporter 2 Acknowledgement of Receipt of Materials

Printed/Typed Name — Signature — Month Day Year

19. Discrepancy Indication Space

20. Facility Owner or Operator: Certification of receipt of hazardous materials covered by this manifest except as noted in Item 19.

Printed/Typed Name: MaryAnne Mattine — Signature: MaryAnne Mattine — Month Day Year: 092688

GENERATOR / TRANSPORTER / FACILITY

IN THE EVENT OF A SPILL, CONTACT THE NATIONAL RESPONSE CENTER, U.S. COAST GUARD 1-800-424-8802. FOR SPILLS WITHIN CONNECTICUT, CONTACT CT DEP - OIL AND CHEMICAL SPILLS AT (203) 566-3338.

COPY 1: DESTINATION STATE - Mailed by TSDF

CT C 0167379

EPA Form 8700-22 (Rev. 9-86) Form Approved OMB No. 2050-0039. Expires 9-30-88. Previous edition is obsolete.

COPY 1: DESTINATION STATE - Mailed by TSDF

EPHM-2 REV. 9/86

STATE OF CONNECTICUT
DEPARTMENT OF ENVIRONMENTAL PROTECTION
Hazardous Waste MANIFEST PROGRAM, State Office Building, Hartford, CT 06106

Please print or type. *(Form designed for use on elite (12-pitch) typewriter.)*

UNIFORM HAZARDOUS WASTE MANIFEST

1. Generator's US EPA ID No. | Manifest Document No. | 2. Page 1 of | Information in the shaded areas is not required by Federal law, but may be required by State law.

3. Generator's Name and Mailing Address: BRAINARD AIRPORT, 002 MAXIM Rd HARTFORD CT 06114 State of CT. DOT (AERONAUTICS)
4. Generator's Phone: 203 566-7037

A. State Manifest Document Number: CT C 0167379
B. State Gen. ID:

5. Transporter 1 Company Name: United Industrial Services
6. US EPA ID Number: CTD021816889
C. State Tran. ID: CT H585
D. Tran. Phone: 203 235-3753

7. Transporter 2 Company Name
8. US EPA ID Number
E. State Tran. ID
F. Tran. Phone

9. Designated Facility Name and Site Address: United Oil Recovery, 136 Gracey Ave., Meriden, CT 06450
10. US EPA ID Number: CTD021816889
G. State Facility's ID: same
H. Facility's Phone: 235-3753

11. US DOT Description (Including Proper Shipping Name, Hazard Class, and ID Number)	12. Containers No.	Type	13. Total Quantity	14. Unit Wt/Vol	I. Waste No.
a. Flammabl Liquid N.O.S. N.A. 1993	001	TT	2006	G	D001
b.					
c.					
d.					

J. Additional Descriptions for Materials Listed Above
a. GAS/WATER
b.
c.
d.

K. Handling Codes for Wastes Listed Above
a. SDL
b.
c.
d.

15. Special Handling Instructions and Additional Information

16. **GENERATOR'S CERTIFICATION:** I hereby declare that the contents of this consignment are fully and accurately described above by proper shipping name and are classified, packed, marked, and labeled, and are in all respects in proper condition for transport by highway according to applicable international and national government regulations, and all applicable State laws and regulations.

If I am a large quantity generator, I certify that I have a program in place to reduce the volume and toxicity of waste generated to the degree I have determined to be economically practicable and that I have selected the practicable method of treatment, storage, or disposal currently available to me which minimizes the present and future threat to human health and the environment; **OR,** if I am a small quantity generator, I have made a good faith effort to minimize my waste generation and select the best waste management method that is available to me and that I can afford.

Printed/Typed Name: X Silvino Reis — Signature: X Silvino Reis — Month Day Year: 092688

TRANSPORTER

17. Transporter 1 Acknowledgement of Receipt of Materials
Printed/Typed Name: DON BUNDY — Signature: Donald Bundy — Month Day Year: 092688

18. Transporter 2 Acknowledgement of Receipt of Materials
Printed/Typed Name — Signature — Month Day Year

FACILITY

19. Discrepancy Indication Space

20. Facility Owner or Operator: Certification of receipt of hazardous materials covered by this manifest except as noted in Item 19.
Printed/Typed Name: Mary Anne Mattie — Signature: Mary Anne Mattie — Month Day Year: 09 12 88

EPA Form 8700-22 (Rev. 9-86) Form Approved OMB No. 2050-0039. Expires 9-30-88. Previous edition is obsolete.

COPY 2: GENERATOR STATE - Mailed by TSDF

GENERATOR

IN THE EVENT OF A SPILL, CONTACT THE NATIONAL RESPONSE CENTER, U.S. COAST GUARD 1-800-424-8802. FOR SPILLS WITHIN CONNECTICUT, CONTACT CT DEP - OIL AND CHEMICAL SPILLS AT (203) 566-3338.

COPY 2: GENERATOR STATE - Mailed by TSDF

CT C 0167379

EPHM-2 REV. 9/86

STATE OF CONNECTICUT
DEPARTMENT OF ENVIRONMENTAL PROTECTION
Hazardous Waste MANIFEST PROGRAM, State Office Building, Hartford, CT 06106

BAT 330 REC 113

Please print or type. *(Form designed for use on elite (12-pitch) typewriter.)*

UNIFORM HAZARDOUS WASTE MANIFEST

1. Generator's US EPA ID No. | Manifest Document No. | 2. Page 1 of | Information in the shaded areas is not required by Federal law, but may be required by State law.

3. Generator's Name and Mailing Address: 002 MAXIM Rd HARTFORD CT 06114 — BRAINARD AIRPORT Sto of CT. DOT (AERONAUTICS)

4. Generator's Phone: (203) 566-7037

A. State Manifest Document Number: CT C 0167379

B. State Gen. ID:

5. Transporter 1 Company Name: United Industrial Services

6. US EPA ID Number: CTD021816889

C. State Tran. ID: CT H585

D. Tran. Phone: (203) 235-3753

7. Transporter 2 Company Name

8. US EPA ID Number

E. State Tran. ID

F. Tran. Phone ( )

9. Designated Facility Name and Site Address: United Oil Recovery, 136 Gracey Ave., Meriden, CT 06450

10. US EPA ID Number: CTD021816889

G. State Facility's ID: same

H. Facility's Phone: 235-3753

11. US DOT Description (Including Proper Shipping Name, Hazard Class, and ID Number)	12. Containers No.	Type	13. Total Quantity	14. Unit Wt/Vol	I. Waste No.
a. Flammabl Liquid NOS. N.A. 1993	001	TT	200	G	D001
b.					
c.					
d.					

J. Additional Descriptions for Materials Listed Above

a. GAS/WATER c.

b. d.

K. Handling Codes for Wastes Listed Above

a. c.

b. d.

15. Special Handling Instructions and Additional Information

16. **GENERATOR'S CERTIFICATION:** I hereby declare that the contents of this consignment are fully and accurately described above by proper shipping name and are classified, packed, marked, and labeled, and are in all respects in proper condition for transport by highway according to applicable international and national government regulations, and all applicable State laws and regulations.

If I am a large quantity generator, I certify that I have a program in place to reduce the volume and toxicity of waste generated to the degree I have determined to be economically practicable and that I have selected the practicable method of treatment, storage, or disposal currently available to me which minimizes the present and future threat to human health and the environment; **OR,** if I am a small quantity generator, I have made a good faith effort to minimize my waste generation and select the best waste management method that is available to me and that I can afford.

Printed/Typed Name	Signature	Month Day Year
X Silvino Reis	X Silvino Reis	09 26 88

TRANSPORTER

17. Transporter 1 Acknowledgement of Receipt of Materials

Printed/Typed Name	Signature	Month Day Year
DON BUNDY	Donald Bundy	09 26 88

18. Transporter 2 Acknowledgement of Receipt of Materials

Printed/Typed Name	Signature	Month Day Year

FACILITY

19. Discrepancy Indication Space

20. Facility Owner or Operator: Certification of receipt of hazardous materials covered by this manifest except as noted in Item 19.

Printed/Typed Name	Signature	Month Day Year

EPA Form 8700-22 (Rev. 9-86) Form Approved OMB No. 2050-0039. Expires 9-30-88. Previous edition is obsolete.

COPY 6: DESTINATION STATE - Mailed by Generator

GENERATOR

IN THE EVENT OF A SPILL, CONTACT THE NATIONAL RESPONSE CENTER, U.S. COAST GUARD 1-800-424-8802. FOR SPILLS WITHIN CONNECTICUT, CONTACT CT DEP - OIL AND CHEMICAL SPILLS AT (203) 566-3338.

COPY 6: DESTINATION STATE - Mailed by Generator CT C 0167379

EPHM-2 REV. 9/86

STATE OF CONNECTICUT
DEPARTMENT OF ENVIRONMENTAL PROTECTION
Hazardous Waste MANIFEST PROGRAM, State Office Building, Hartford, CT 06106

Please print or type. *(Form designed for use on elite (12-pitch) typewriter.)*

UNIFORM HAZARDOUS WASTE MANIFEST

1. Generator's US EPA ID No. | Manifest Document No. | 2. Page 1 of | Information in the shaded areas is not required by Federal law, but may be required by State law.

3. Generator's Name and Mailing Address: 002 MAXIM Rd HARTFORD CT 06114 — BRAINARD AIRPORT Sto of CT. DOT (AERONAUTICS)

4. Generator's Phone: (203) 566-7037

A. State Manifest Document Number: CT C 0167379

B. State Gen. ID

5. Transporter 1 Company Name: United Industrial Services | 6. US EPA ID Number: CTD021816889 | C. State Tran. ID: CT H585 | D. Tran. Phone: (203) 233-3753

7. Transporter 2 Company Name | 8. US EPA ID Number | E. State Tran. ID | F. Tran. Phone ( )

9. Designated Facility Name and Site Address: United Oil Recovery, 136 Gracey Ave., Meriden, CT 06450 | 10. US EPA ID Number: CTD021816889 | G. State Facility's ID | H. Facility's Phone: 235-3753

11. US DOT Description (Including Proper Shipping Name, Hazard Class, and ID Number)	12. Containers No.	Type	13. Total Quantity	14. Unit Wt/Vol	I. Waste No.
a. Flammabl Liquid NOS. N.A. 1993	001	TT	2004		D001
b.					
c.					
d.					

J. Additional Descriptions for Materials Listed Above: a. GAS/WATER; b.; c.; d.

K. Handling Codes for Wastes Listed Above: a.; b.; c.; d.

15. Special Handling Instructions and Additional Information

16. **GENERATOR'S CERTIFICATION:** I hereby declare that the contents of this consignment are fully and accurately described above by proper shipping name and are classified, packed, marked, and labeled, and are in all respects in proper condition for transport by highway according to applicable international and national government regulations, and all applicable State laws and regulations.

If I am a large quantity generator, I certify that I have a program in place to reduce the volume and toxicity of waste generated to the degree I have determined to be economically practicable and that I have selected the practicable method of treatment, storage, or disposal currently available to me which minimizes the present and future threat to human health and the environment; **OR,** if I am a small quantity generator, I have made a good faith effort to minimize my waste generation and select the best waste management method that is available to me and that I can afford.

GENERATOR — Printed/Typed Name: X Silvino Reis | Signature: X Silvino Reis | Month Day Year: 09 26 88

TRANSPORTER — 17. Transporter 1 Acknowledgement of Receipt of Materials — Printed/Typed Name: DON BUNDY | Signature: Donald Bundy | Month Day Year: 09 26 88

18. Transporter 2 Acknowledgement of Receipt of Materials — Printed/Typed Name | Signature | Month Day Year

FACILITY — 19. Discrepancy Indication Space

20. Facility Owner or Operator: Certification of receipt of hazardous materials covered by this manifest except as noted in Item 19. — Printed/Typed Name | Signature | Month Day Year

IN THE EVENT OF A SPILL, CONTACT THE NATIONAL RESPONSE CENTER, U.S. COAST GUARD 1-800-424-8802. FOR SPILLS WITHIN CONNECTICUT, CONTACT CT DEP - OIL AND CHEMICAL SPILLS AT (203) 566-3338.

COPY 7: GENERATOR STATE - Mailed by Generator CT C 0167379

EPA Form 8700-22 (Rev. 9-86) Form Approved OMB No. 2050-0039. Expires 9-30-88. Previous edition is obsolete.

COPY 7: GENERATOR STATE - Mailed by Generator

Connecticut Department of Energy and Environmental Protection
Emergency Response and Spill Prevention Division
Emergency Incident Report

Case No.: 2012-03426
Staff Receiving Call: 209 WELCH, THOMAS Assigned To: 926 CATUCCIO, DEBBIE
Date Reported: 06/30/2012 Time Reported: 8:52
Date of Release: 06/30/2012 Time of Release: UNKNOWN
Town of Release: HARTFORD State of Release: CT
Location of Reported Release: BRAINARD AIRPORT 251 MAXIM ROAD
Reported By: KURT Phone: (860) 250-4701
Representing: DOT
Responsible Party: ST OF CT DOT - AVIATION BUREAU Phone: (860) 566-7037
Street Address: 251 MAXIN ROAD
Town: HARTFORD State: CT Zip Code: 06103-
Does the Responsible Party Accept Financial Responsibility? YES
Release Type: PETROLEUM
Release Substance: HYDRAULIC OIL
Media: GROUND SURFACE
Total Quantity: ~17 Gallons 0 Cubic Yards 0 Cubic Feet 0 Drums 0 Pounds
Emergency Measures: 15-20 gallons on flood control dyke.
Has the Release Been Terminated?: YES
Type of Waterbody Affected: NONE
Name of Waterbody Affected:
Total Quantity Recovered: 0 Total Quantity in Water: 0
Corrective Actions Taken: CONTRACTED SANDED
CLEAN HARBORS

Discharge Class: GOVERNMENTAL
Cause of Incident: HOSE FAILURE ON MOWER
Agencies Notified: DEP DISPATCH
Status: CLOSED

Connecticut Department Of Energy & Environmental Protection
Bureau of Materials Management & Compliance Assurance
Emergency Response and Spill Prevention Division – Emergency Response Unit
79 Elm Street
Hartford, CT 06106

1/15/2007

EMERGENCY INCIDENT FIELD REPORT

INCIDENT INFORMATION							
Case #:	12-03426	Date Reported:	6/30/12	Time Reported:	8:52	Assigned By:	SERC 937
Reported by:	Kurt Sendlein	Representing:	Dept of Transportation	Phone #(s)	(860) 250-4701		
Assigned to:	929	Additional ERC's On-scene:					

Location of Reported Release:			
Address:	251 Brainard Road	Town, ST Zip	Hartford, CT 06114

Property Owner:			
Name 1:	State of Connecticut, DOT Bureau of Aviation		
Address:		Town, ST Zip	Hartford, CT 06256
Phone #(s):	(860) 566-7037	Contact Name:	Kurt Sendlein

Did the release affect more than one property? If yes, complete next section:			
Name 2:	N/A		
Address:		Town, ST Zip	
Phone #(s):		Contact Name:	
Name 3:	N/A		
Address:		Town, ST Zip	
Phone #(s):		Contact Name:	

Responsible Party Information							
Is the Responsible Party Known?	Y	If "No", explain in Narrative section of this report					
RP:	State of Connecticut, Dept. of Transportation, Bureau of Aviation						
Address:	251 Maxim Road		Town, ST Zip	Hartford, CT 06114			
Phone #(s):	(860) 566-7037		Contact Name:	Kurt Sendlein			
Financial Responsibility Accepted?	Y	Date accepted:	6/30/12	Time Accepted:			
Responsibility Accepted or Denied by Whom:	Self						

Release Information				
Release Substance:	Hydraulic Oil			
Date of Release:	6/30/2012		Time of Release:	Unknown
Release Status On Arrival:	Historic		On-going	
	Terminated	X	No Release	
	Other: (Explain)			

Quantity of Release:		Gallons	17	Pounds		Tons		Ounces	
		CuYd		Cu Feet		55 gal Drums		Containers	
		Other (explain)							

Media Affected:	Air		Ground Soil	
	Ground Surface	X	Ground Water	
	Surface Water		Inside Structure	
	Contained to Container		Other (explain)	

Water Body Affected:	None	X	River		Pond	
	Brook/Stream		LIS		Catch Basin	
	Ground Water		Sanitary		Floor Drain	
	Drywell		Other Explain			

Name of Water Body Affected:	

Product Recovery:	Total Quantity Recovered:	Uknown
	Total Quantity in Water Body:	Unknown
	Quantity Recovered from Water Body:	

FOSC Coordination

Is this an OPA-90 Case?	No	Is the Release Threatening or Impacting a Navigable Waterway?	No

Describe Nexus:	

NRC Dispatcher		NRC #		Date:		Time:	

FOSC:	USEPA		Date:		Time:	
	USCG		Date:		Time:	

Federal Coordination indicating actions taken are consistent with the National Contingency Plan is attached:	Yes		No	

Transportation Information

Transportation Incident? Y/N	

Type:		State	Registration		State	Registration
	Tractor			Trailer		
	Passenger Vehicle			Vessel		
	Straight Truck			Other, Explain		

VIN:				
Commercial Vehicle	ICC #:		MCC#:	
	USDOT#:			

Vehicle Owner:			
Address:		Town, ST Zip	
Phone #(s):		Contact Name:	
Vehicle Operator:		Drivers License Number:	
Address:		Town, ST Zip	
Phone #(s):			

CSP Press Release Report Attached: Y/N	N	Trooper's Name & Badge #:	
If no, Explain:			

Environmental Clean-Up Contractor Information									
State Licensed Contractor Retained Y/N?	Y								
Name of Contractor Retained:	**Clean Harbors Inc.**								
Hired by Whom (Who actually called the contractor):	**State of Connecticut DOT**								
Date & Time Requested:	**7/9/2012**			Date & Time Arrived:	**7/9/2012**				
Mitigation Equipment	Sea / Sorbent Boom		Sorbent Pads		Sweeper				
	# of Vac Trucks		Speedy Dry		Level A				
	Boat		Hand Tools		Level B				
	Overpack/Drums		Roll-Off	X	Level C				
	Excavation Equipment		Other						

Agencies Involved And Reports Available						
Agencies Involved		On Scene	Report		On Scene	Report
	Local FD			Local FMO		
	Local PD			State FMO		
	CSP			FBI		
	Local Health			State Health		
	EPA			USCG		
	Consultant (Name)					
Other DEP employees on-scene (name & phone #):						

Evidence Available On This Incident									
Photographs of Scene? Y/N	**Yes**	Taken by:	**929**			Submitted? Y/N	**Yes**		
Video Tape of Scene? Y/N	**No**	Taken by:	**N/A**			Submitted? Y/N	**No**		
Sketch of Scene Submitted Y/N	**No**	Invoice Submitted Y/N	**No**	Map of Scene Submitted Y/N	**No**				
Samples	Samples Taken? Y/N	**No**	Taken By:	**N/A**					
	Analytical Results Attached? Y/N	**No**	Date Taken:	**N/A**					
	Laboratory Performing Analysis?	**N/A**			Chain Of Custody? Y/N	**No**			
	Split Samples: Y/N	**No**	Spilt With Whom:	**N/A**					
	Analysis Required:	**N/A**							

Cost Recovery Information							
Spill Fund Authorized? Y/N	**No**	Authorized by:	**N/A**	Date & Time:	**N/A**	Release Letter Received:	
Whom did you give the "RP Handout" to?							
Was there a witness? Y/N		If yes, Name & Phone # of Witness(s):					
Whom did you Fax the "RP Handout" to				Fax Transmission Submitted Y/N			
Explain any statements made by RP as to the assumption of responsibility:							
Explain efforts by DEP to have RP perform clean up (include dates, times, DEP staff, party contacted, witness(s) if any):							
Do you know of any violations, negligence, or intentional acts that may have contributed to this incident?	**No**	If yes, Explain:					

ERU Internal Safety And Health Critique			
Were there any Safety &/or Health problems encountered during the response? Y/N		No	If yes, notify your Supervisor ASAP.

Case Status Of Incident				
Case Open? Yes / No	No	Case Closed? Date Closed:	Yes	6/30/2012
Case Referred?	No	If yes, to which program(s)?		
Date that the on-scene work completed:			6/30/2012	
Report Author:	Robert Shuler ERC I 929		Date:	7/2/2012
Signature of Case Emergency Response Coordinator:				

FIELD REPORT NARRATIVE:

The Connecticut Department of Energy & Environmental Protection Emergency Response Unit (CT DEEP ERU) was requested to respond to assist the Connecticut Department of Transportation Bureau of Aviation (CT DOT BA) with a release of hydraulic oil from a lawn mower. SERC Chandler #937 dispatched ERC Shuler #929.

Observations

Upon arrival, 929 met with Mr. Kurt Sendlein, Airport Operations Coordinator for the CT DOT BA. 929 of the CT DEEP ERU observed an insignificant amount of hydraulic oil impacting the ground soil on the flood dyke. The CT DOT BA had equipment on sight that could remove impacted soils.

Corrective Actions

929 issued a "Responsibility Sheet" and a 22a-454 Permitted Contractor's List to Mr. Sendlein. 929 allowed members on scene for the CT DOT BA to use their equipment to remove the soils that were impacted. The CT DOT BA was allowed to store the collection of soil on a dump truck. The dump truck was stored inside a warehouse until the next business. The CT DOT Environmental Compliance Division hired Moran Environmental Recovery to dispose of the soil properly.This case is closed with the CT DEEP ERU.

Photographs of the Incident - Case # 2012-03426



Picture # 1 of 2
Taken By: ERC I 929
Date: 6/30/2012
Description: This is a photo of the spill on the flood control dyke.



Picture # 2 of 2
Taken By: ERC I 929
Date: 6/30/2012
Description: This is a photo of the flood control dyke after clean-up.

FW: Brainard Airport - Hydraulic Oil Spill Soil Disposal Manifest Copy

Lewandowski, Mark

Sent: Monday, July 09, 2012 3:41 PM
To: Shuler, Robert
Cc: Sendlein, Kurt
Attachments: PSE Disposal Mainfest (#66~1.pdf (125 KB)

Hello Robert,

Please see the attachment for the manifest which verifies that the contaminated soil from case number 2012-3426 has been disposed of in the proper manner.

Thanks,

Captain Mark D. Lewandowski
General Aviation Airports

860-625-1198 (C)
860-566-6176 (F)

From: Sendlein, Kurt
Sent: Monday, July 09, 2012 3:21 PM
To: Lewandowski, Mark
Subject: FW: Brainard Airport - Hydraulic Oil Spill Soil Disposal Manifest Copy

---

From: Young, Denise A
Sent: Monday, July 09, 2012 12:41 PM
To: Sendlein, Kurt
Subject: FW: Brainard Airport - Hydraulic Oil Spill Soil Disposal Manifest Copy

Kurt – this is the manifest for the soil from the spill

Denise

Denise Young
Department of Transportation
Environmental Compliance
2800 Berlin Tpke.
Newington, CT 06111
(860)594-2686 fax (860)594-3372

From: Feulner, Scott [mailto:Scott.Feulner@teamdtc.com]
Sent: Monday, July 09, 2012 12:06 PM
To: Young, Denise A
Subject: Brainard Airport - Hydraulic Oil Spill Soil Disposal Mainifest Copy

Denise,

See attached copy of the Phoenix Soils, LLC Manifest for soils disposal associated with the soils located at the Brainard Airport Facility. All soils associated with the hydraulic oil spill have been removed from the site, and were disposed of under the attached.

Please feel free to contact me if you have any questions.

Thanks

Scott Feulner
Sr. Project Engineer



2321 Whitney Avenue, Suite 301
Hamden, CT 06518
203.239.4200 x207 | Office
203.494.5780 | Mobile
203.234.7376 | Fax
www.teamdtc.com

Hamden CT • Andover MA

Please consider the environment before printing this e-mail.

This message contains confidential information and is intended only for the individual(s) addressed in the message. If you are not the named addressee, you should not disseminate, distribute, or copy this e-mail. If you are not the intended recipient, you are notified that disclosing, distributing, or copying this e-mail is strictly prohibited.

NON-RCRA HAZARDOUS WASTE MANIFEST

PS F 66944

1. GENERATOR'S NAME AND MAILING ADDRESS CT Department of Transportation 2800 Berlin Turnpike Newington CT 06111 2. GENERATOR'S PHONE: (860) 594-3404	GENERATOR'S SITE ADDRESS Brainard Airport 2151 Maxim Road Hartford, CT 06114

3. TRANSPORTER 1 COMPANY NAME	4. US EPA ID NUMBER	A. TRANSPORTER 1 'S PHONE	TRANSPORTER'S PLATE NUMBER
Moran Environmental Recovery	NOT APPLICABLE	(203) 270-0095	63561
5. TRANSPORTER 2 COMPANY NAME	**6. US EPA ID NUMBER**	**B. TRANSPORTER 2'S PHONE**	**TRANSPORTER'S PLATE NUMBER**
	NOT APPLICABLE	( )	

7. DESIGNATED FACILITY NAME AND SITE ADDRESS	8. MAILING ADDRESS	C. FACILITY'S PHONE
PHOENIX SOIL LLC 130 FREIGHT STREET WATERBURY, CT 06702	PHOENIX SOIL LLC PO BOX 1750 WATERBURY, CT 06721-1750	(203)-759-0053

9. US DOT DESCRIPTION (INCLUDING PROPER SHIPPING NAME, HAZARD CLASS, AND ID NUMBER)	10. CONTAINERS NO.	TYPE	11. TOTAL QUANTITY	12. UNIT WT/VOL
a. CONNECTICUT REGULATED WASTE SOLID, NONE, NONE	001	DT	00020	T
b.				
c.				

D. ADDITIONAL DESCRIPTIONS FOR MATERIALS LISTED ABOVE	E. HANDLING CODES FOR WASTES LISTED ABOVE INTERIM	FINAL
SOIL CONTAMINATED WITH PETROLEUM HYDROCARBONS	SO2	T57

13. SPECIAL HANDLING INSTRUCTIONS AND ADDITIONAL INFORMATION

Moran Job# 12NCDB0176
PO# NC0062718

14. GENERATOR'S CERTIFICATION: I hereby declare that the contents of this consignment are fully and accurately described above by proper shipping name and are classified, packed, marked, and labeled, and are in all respects in proper condition for transport by highway according to applicable national government regulations, and all applicable State of Connecticut laws and regulations. I certify that this material neither contains polychlorinated biphenyls (PCB's) in concentrations greater than 25 ppm, nor has been mixed in anyway with PCB's in concentrations greater than or equal to 50 ppm. I certify that the material listed above contained no free liquids at the time of loading.

PRINTED/TYPED NAME	SIGNATURE	MONTH	DAY	YEAR
Don Custer on behalf of CTDOT	[signature]	07	09	12

15. TRANSPORTER 1 ACKNOWLEDGEMENT OF RECEIPT OF MATERIALS

PRINTED/TYPED NAME	SIGNATURE	MONTH	DAY	YEAR
Joseph Cornell	[signature]	07	09	12

16. TRANSPORTER 2 ACKNOWLEDGEMENT OF RECEIPT OF MATERIALS

PRINTED/TYPED NAME	SIGNATURE	MONTH	DAY	YEAR

17. DISCREPANCY INDICATION SPACE

11(a) CORRECTED WEIGHT AS SCALED _____ TON'S

18. FACILITY OWNER OR OPERATOR: CERTIFICATION OF RECEIPT OF WASTE MATERIALS COVERED BY THIS MANIFEST EXCEPT AS NOTED IN ITEM 13.

PRINTED/TYPED NAME	SIGNATURE	MONTH	DAY	YEAR

Connecticut Department of Energy and Environmental Protection
Emergency Response and Spill Prevention Division
Emergency Incident Report

Case No.. 2014-02052
Staff Receiving Call: 214 WREN, MICHAEL Assigned To: 000 NO RESPONSE
Date Reported: 05/02/2014 Time Reported: 17:18
Date of Release: 05/02/2014 Time of Release: 17:00
Town of Release: HARTFORD State of Release: CT
Location of Reported Release: BLDG 85 20 LINDBERGH DR
Reported By: BILL PULLING Phone: (304) 848-5099 Ext:
Representing: LOMBARDI AIR
Responsible Party: Phone:
Street Address:
Town: State: Zip Code:
Does the Responsible Party Accept Financial Responsibility?
Release Type: PETROLEUM
Release Substance: AVIATION FUEL
Media: GROUND SURFACE
Total Quantity: <1 Gallons 0 Cubic Yards 0 Cubic Feet 0 Drums 0 Pounds
Emergency Measures: 2 cups of jet fuel, FD responded. Speedy dry and spill pads used.
Has the Release Been Terminated?: YES
Type of Waterbody Affected:
Name of Waterbody Affected: NONE
Total Quantity Recovered: 0 Total Quantity in Water: 0
Corrective Actions Taken: CONTAINED SPEEDY DRY AND SPILL PADS

Discharge Class: TRANSPORTATION
Cause of Incident: MECHANICAL FAILURE
Agencies Notified: DEP DISPATCH
LOCAL FIRE DEPARTMENT
Status: CLOSED

TATE OF CONNECTICUT
DEPARTMENT OF PUBLIC WORKS
STATEWIDE SERVICES

T. R. Anson
Commissioner

April 5, 1999

HARTFORD CORRESPONDENCE FILE

Spills Unit
Do nmental Protection
C
06106-5127

ewide Underground Storage Tank Program
W Project #: BI-2B-760-B335 (A334)
Army National Guard OMS-7A, Brainard Field, Hartford

n,

ed please find the report of activities at the subject site, prepared by Fuss & O'Neill, Inc. We have ewed this report and concur with its recommendations.

Final contamination levels for the fuel point tanks (5K gal. gasoline / 3K gal. diesel) were found to be below prescribed action levels. Therefore, we are considering this closure of these tanks.

The heating fuel tank's grave results were all below prescribed action levels. However, one pipe trench sample field screened with PetroFLAG below action level, but the laboratory 418.1 was 1280 mg/kg. We do not intend to pursue further investigation of this site, although it not in complete compliance with the RSR's. We are basing our decision on the facts that: this sample field screened below action level, there was no visible indication of contamination in the excavation, the potential extent of the contamination is extremely limited, the entire vicinity is covered with bituminous paving, and the armory is in an industrial/commercial area and in a GB zone. Please let me know if you disagree with this approach.

The submission of this report is intended to fulfill our obligation for release reporting in accordance w RCSA 22a-449(d)-105 and corrective action in accordance with RCSA 22a-449(d)-106.

If you have any questions, or wish to discuss this matter further, feel free to contact me at (860) 71 5705.

Sincerely,

Joseph V. Cassidy, P.E.
Project Manager

REC
AP
DEPT. OF E
OIL & C

Attachment

C: Fuss & O'Neill w/o
File A334 Closure w/a

Phone: (860) 713-5700
Fax: (860) 713-7250
Hartford, CT 06106
Employer

Fuss & O'Neill Inc. *Consulting Engineers*

146 Hartford Road, Manchester, CT 06040-5921
TEL 860 646-2469 FAX 860 643-6313
INTERNET: www.FandO.com

Other Offices:
Longmeadow, Massachusetts
Fairfield, Connecticut
East Providence, Rhode Island

March 26, 1999

Joseph V. Cassidy, P.E.
Project Manager
State of Connecticut
Department of Public Works
Statewide Services
165 Capitol Avenue, Room 280
Hartford, CT 06106

RE: Statewide Underground Storage Tank Program
DPW Project No. BI-2B-760-B335
Brainard OMS-7A (Site A334)
Hartford, Connecticut
Tank Removal Report
Gasoline, Diesel, and Heating-Oil USTs

Dear Mr. Cassidy:

Enclosed please find a summary of our findings and recommendations associated with the removal of one 2,000-gallon gasoline UST, one 3,000-gallon diesel UST, and 5,000-gallon heating-oil UST at the above-referenced site. The tank report and associated analytical data for each tank grave are enclosed. The tanks were removed by Kessler Installation Corporation on September 14 and 16, 1998, as part of the Connecticut DPW Statewide Underground Storage Tank Program.

Please note that Fuss & O'Neill, Inc., has been unable to obtain the soil and tank disposal documentation from the contractor. DPW should follow-up on this disposal documentation to assure that proper disposal procedures are being followed.

Should you have any questions or comments, please do not hesitate to call.

Sincerely,

Allyn Foss
Project Hydrogeologist

Andrew R. Zlotnick, LEP
Senior Hydrogeologist

/acd

Enclosure

G:\P91\91272\O70\GAS\RSW0107A.WPD
DPW UST Program

CONNECTICUT DEPARTMENT OF PUBLIC WORKS
STATEWIDE UNDERGROUND STORAGE TANK PROGRAM
CONN DPW PROJECT NO. BI-2B-760-B335
TANK REMOVAL REPORT

SITE NAME: BRAINARD OMS-7A - HANGAR **TANK: 2,000-GALLON GASOLINE UST**

BACKGROUND

SITE INFORMATION

Site Name: Brainard OMS-7A

Site Address: 269 Maxim Road, Hartford, CT 06114

Site Contacts: Captain Ralph F. Hedenberg Phone: 860-524-4945

AGENCY

Agency Name: Military Department, Director of Engineering and Environment Phone: 860-524-4945

Agency Contact: Captain Ralph F. Hedenberg

GW Classification: GB

CONTRACTORS

GENERAL CONTRACTOR: Kessler Installation Corp.

TANK DISPOSAL

Hauler: Kessler Installation Corp. Phone: 860-236-1995

Disposal Site: Northeast Tank Disposal Phone: 860-649-2755

Address: 23 Electric Street, Manchester, CT 06040

Disposal Certificate Attached: __ Yes _X_ No

LIQUID DISPOSAL

Hauler: N/A Phone:

Disposal Site: N/A Phone:

Address:

Quantity: ___ gallons Date: Manifest Attached: __ Yes _X_ No

SOIL DISPOSAL

Hauler: N/A Phone:

Disposal Site: N/A Phone:

Address:

Quantity: ___ tons Date: Disposal Documentation Attached: __ Yes _X_ No

Comments:

CONNECTICUT DEPARTMENT OF PUBLIC WORKS
STATEWIDE UNDERGROUND STORAGE TANK PROGRAM
CONN DPW PROJECT NO. BI-2B-760-B335
TANK REMOVAL REPORT

SITE NAME: BRAINARD OMS-7A - HANGAR **TANK: 2,000-GALLON GASOLINE UST**

TANK DATA

TANK DESCRIPTION

Tank ID: 2,000-gallon gasoline UST Date Removed: 9/14/98

Dimensions: 5.3' (dia.) x 12' (length) Capacity: 2,000 gallons

Tank Material: X Steel _____ Fiberglass

Tank Condition: __X__ Good (not visibly deteriorated)
_____ Fair (some corrosion, no obvious signs of tank failure)
_____ Poor (visible holes, obvious failure)
_____ Tank Not Inspected

Tank Used For: __X__ Gasoline __ Diesel __ Waste Oil __ #2 Oil __ #4 Oil __ #6 Oil

FIELD OBSERVATIONS

EXCAVATION DETAILS

Soil Type: Loam and Sand

Evidence of Bedrock: __X__ No _____ Yes Depth ____

Groundwater Present: __X__ No _____ Yes Depth ____

Structural or Removal Limitations:

Comments:

Site Sketch Attached: __X__ Yes _____ No

SAMPLING DATA

FINAL SOIL SAMPLING (Sample locations indicated on site sketch)

Analytical Methods: __X__ 8020 __X__ TPH (418.1) __X__ SPLP Lead ____ SPLP RCRA 8 ____ PCBs
__X__ MTBE __X__ Mass Lead ____ Mass RCRA 8 ____ 8010

Laboratory: Contest
Date Collected: 9/14/98

TANK-GRAVE WATER SAMPLING

Analytical Methods: ____ 8020 ____ TPH (418.1) ____ Dissolved Lead ____ PCBs
____ MTBE ____ Dissolved RCRA 8 ____ 8010

Laboratory: N/A
Date Collected: N/A

Analytical Data for All Samples Attached: __X__ Yes _____ No

CONNECTICUT DEPARTMENT OF PUBLIC WORKS
STATEWIDE UNDERGROUND STORAGE TANK PROGRAM
CONN DPW PROJECT NO. BI-2B-760-B335
TANK REMOVAL REPORT

SITE NAME: BRAINARD OMS-7A - HANGAR **TANK: 2,000-GALLON GASOLINE UST**

CONCLUSIONS (check all that apply)

TANK ID # 2,000 Gallon Gasoline UST

Soil

__X__ Initial soil sample results indicate all contaminant concentrations are below action levels.

_____ Initial soil sample results or field screening results indicate contamination above action levels, but additional soil was removed and final soil samples indicate all contaminant concentrations are below action levels.

_____ Soil contamination persists above action levels because of the following:

- _____ Physical limitations (i.e. utilities, structures, etc.; see sketch).
- _____ Soil contamination extends into the saturated zone.
- _____ Contamination is extensive and other remedial options will be evaluated.

Disposition of Excavated Soil

__X__ Polluted soil was re-used on the parcel in substantial accordance with RSCA §22a-133k(2)(h).

_____ Polluted soil was disposed of off-site as contaminated.

_____ Contaminated soil was disposed of off-site.

Tank-grave Water

__X__ Tank-grave water not evaluated.

_____ Tank-grave water analysis indicates contaminant concentrations below action levels.

_____ Tank-grave water analysis indicates contaminant concentrations in excess of action levels.

RECOMMENDATIONS

__X__ No further investigation or remediation.

_____ Site does not comply with RSRs; however, immediate action is not recommended. Site should be placed on the DPW list of low-priority sites for future consideration.

_____ Site does not comply with RSRs:

- _____ Determine potential receptors.
- _____ Perform investigation in accordance with the DPW UST Program Scope of Work for Soil and Groundwater Remedial Investigations dated March 14, 1994.
- _____ Initiate an emergency response program.

Comments:

Attachments

Prepared by:

Allyn Foss
Project Hydrogeologist

Reviewed by:

Andrew R. Zlotnick, LEP
Senior Hydrogeologist

TABLE 1
SOIL SAMPLE RESULTS
CONNECTICUT DPW STATEWIDE UST PROGRAM
2,000-GALLON GASOLINE UST TANK
BRAINARD OMS-7A (SITE A334)
DPW PROJECT NO. BI-2B-760-B335
MARCH 1999

Compound	Units	North 224980914-01	South -02	East -03	West -04	Bottom -05	Polluted Stockpile -06
Date		9/14/98	9/14/98	9/14/98	9/14/98	9/14/98	9/14/98
VOCs* (Method 8020)	ug/kg	ND	ND	ND	ND	ND	ND
TPH (Method 418.1)	mg/kg	BDL	26.4	30.1	BDL	BDL	75.3
Mass Lead	mg/kg	2.50	2.50	2.50	3.00	ND	8.00
SPLP	mg/L	0.0005	0.0006	0.0008	ND	ND	0.0004

ND - Not Detected
BDL - Below Detection Limit
* Only VOCs that were detected are listed.

BRAINARD OMS-7A

SOIL SAMPLE LOCATIONS

2,000 GALLON GASOLINE UST

MAP REFERENCE

STATE OF CONNECTICUT
DPW
BRAINARD OMS-7A
BI-2B-760-B335
DRAWING C-1

Fuss & O'Neill Inc. Consulting Engineers
MANCHESTER, CONNECTICUT

SOIL SAMPLE LOCATIONS
2,000-GALLON GASOLINE UST
BRAINARD OMS-7A

HARTFORD CT

PROJ. NO 91-272070 DATE: 1/99 SCALE: 1" = 20'

PLATE NO.

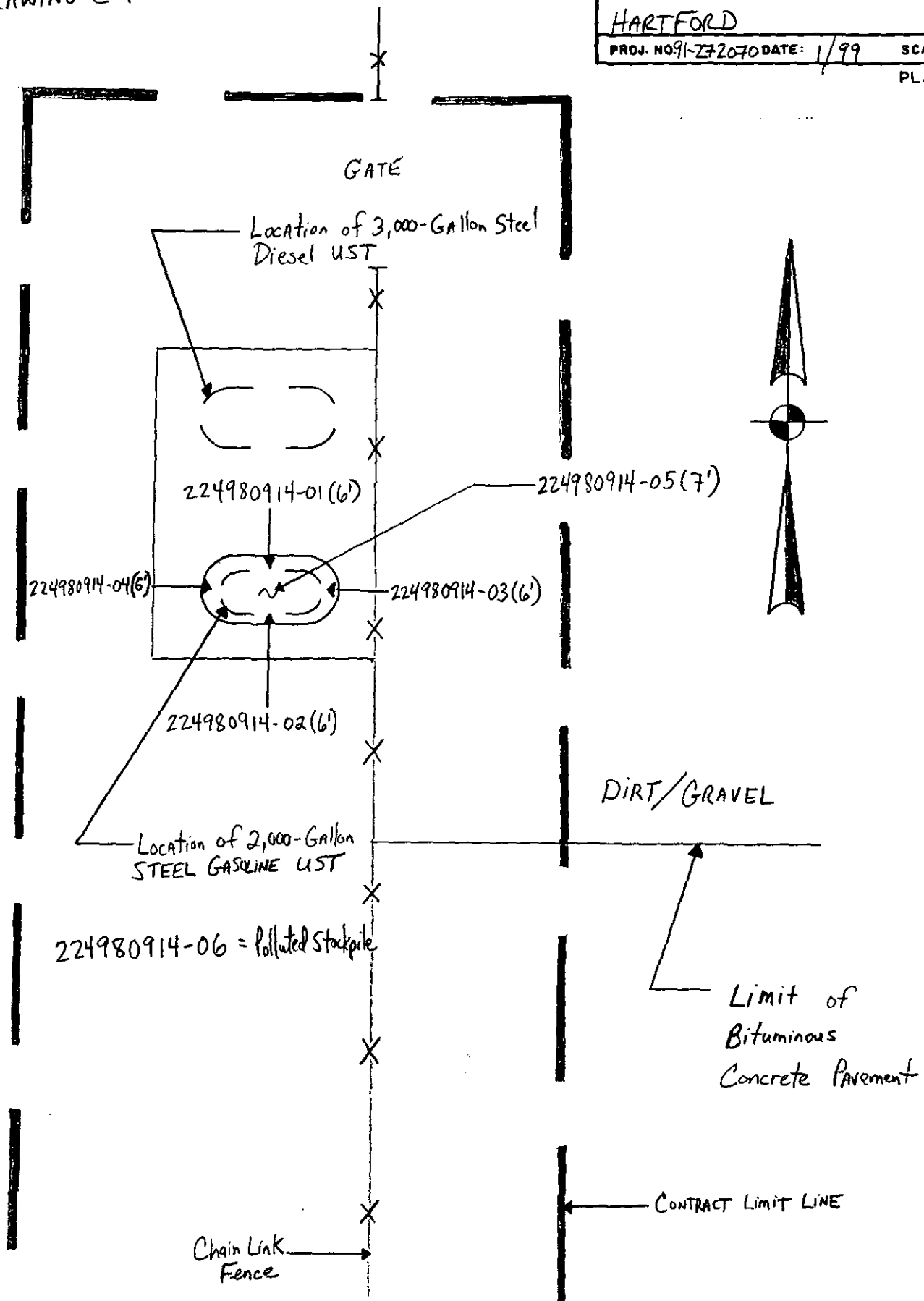

BRAINARD OMS-7A

LABORATORY ANALYTICAL DATA

2,000-GALLON GASOLINE UST

con-test®
ANALYTICAL LABORATORY

39 Spruce Street • 2nd Floor • East Longmeadow, MA 01028 • FAX 413/525-6405 • TEL. 413/525-2332

CONNECTICUT DPW C/O FUSS & O'NEILL
146 HARTFORD ROAD
MANCHESTER, CT 06040
ATTN: ALLYN FOSS

REPORT DATE: 09/23/98

PURCHASE ORDER NUMBER: 1133002865
PROJECT NUMBER: 91-272070

ANALYTICAL SUMMARY

LIMS BAT #: LIMS-37752
JOB NUMBER: 37752

The results of analyses performed on the following samples submitted to the CON-TEST Analytical Laboratory are found in this report

PROJECT LOCATION: DPW/BRAINARD OMS-7A, HARTFORD, CT

FIELD SAMPLE #	LAB ID	MATRIX	SAMPLE DESCRIPTION	TEST
224980914-01	98821893	SOIL	GAS / N	8020 - solid
224980914-01	98821893	SOIL	GAS / N	pb (mg/kg) aa
224980914-01	98821893	SOIL	GAS / N	tph (mg/kg)
224980914-01	98821898	SOIL	GAS / N	splp - pb
224980914-02	98821894	SOIL	GAS / S	8020 - solid
224980914-02	98821894	SOIL	GAS / S	pb (mg/kg) aa
224980914-02	98821894	SOIL	GAS / S	tph (mg/kg)
224980914-02	98821899	SOIL	GAS / S	splp - pb
224980914-03	98821895	SOIL	GAS / E	8020 - solid
224980914-03	98821895	SOIL	GAS / E	pb (mg/kg) aa
224980914-03	98821895	SOIL	GAS / E	tph (mg/kg)
224980914-03	98821900	SOIL	GAS / E	splp - pb
224980914-04	98821896	SOIL	GAS / W	8020 - solid
224980914-04	98821896	SOIL	GAS / W	pb (mg/kg) aa
224980914-04	98821896	SOIL	GAS / W	tph (mg/kg)
224980914-04	98821901	SOIL	GAS / W	splp - pb
224980914-05	98821897	SOIL	GAS / B	8020 - solid
224980914-05	98821897	SOIL	GAS / B	pb (mg/kg) aa
224980914-05	98821897	SOIL	GAS / B	tph (mg/kg)
224980914-05	98821902	SOIL	GAS / B	splp - pb
224980914-06 (C	98821903	SOIL	GAS / PSP / COMPOSITE	splp - pb
224980914-06 (C	98821905	SOIL	GAS / PSP / COMPOSITE	pb (mg/kg) aa
224980914-06 (C	98821905	SOIL	GAS / PSP / COMPOSITE	tph (mg/kg)
224980914-06 (D	98821904	SOIL	GAS / PSP / DISCRETE	8020 - solid

con-test®
ANALYTICAL LABORATORY

39 Spruce Street • 2nd Floor • East Longmeadow, MA 01028 • FAX 413/525-6405 • TEL 413/525-2332

ALLYN FOSS
CONNECTICUT DPW C/O FUSS & O'NEILL
146 HARTFORD ROAD
MANCHESTER, CT 06040

09/23/98

Purchase Order Number: 1133002865
Project Number: 91-272070

Project Location: DPW/BRAINARD OMS-7A, HARTFORD, CT
Date Received: 09/15/98

LIMS-BAT #: LIMS-37752
Job Number: 37752
Sample Matrix: SOIL

Sampled: 09/14/98
GAS / N
224980914-01

	Units	98821893	Date Analyzed	Analyst	MDL	SPEC LIMIT	P/F
Benzene	ug/kg	ND	09/18/98	MFF	1.0		
Chlorobenzene	ug/kg	ND	09/18/98	MFF	2.5		
1,2-Dichlorobenzene	ug/kg	ND	09/18/98	MFF	2.5		
1,3-Dichlorobenzene	ug/kg	ND	09/18/98	MFF	2.5		
1,4-Dichlorobenzene	ug/kg	ND	09/18/98	MFF	2.5		
Ethyl Benzene	ug/kg	ND	09/18/98	MFF	2.5		
MTBE	ug/kg	ND	09/18/98	MFF	2.5		
Toluene	ug/kg	ND	09/18/98	MFF	5.0		
m/p-xylene	ug/kg	ND	09/18/98	MFF	5.0		
o-Xylene	ug/kg	ND	09/18/98	MFF	2.5		

Sampled: 09/14/98
GAS / S
224980914-02

	Units	98821894	Date Analyzed	Analyst	MDL	SPEC LIMIT	P/F
Benzene	ug/kg	ND	09/18/98	MFF	1.0		
Chlorobenzene	ug/kg	ND	09/18/98	MFF	2.5		
1,2-Dichlorobenzene	ug/kg	ND	09/18/98	MFF	2.5		
1,3-Dichlorobenzene	ug/kg	ND	09/18/98	MFF	2.5		
1,4-Dichlorobenzene	ug/kg	ND	09/18/98	MFF	2.5		
Ethyl Benzene	ug/kg	ND	09/18/98	MFF	2.5		
MTBE	ug/kg	ND	09/18/98	MFF	2.5		
Toluene	ug/kg	ND	09/18/98	MFF	5.0		
m/p-xylene	ug/kg	ND	09/18/98	MFF	5.0		
o-Xylene	ug/kg	ND	09/18/98	MFF	2.5		

MDL = Method Detection Limit
ND = Not Detected
BDL = Below Detection Limit
NM = Not Measured

SPEC LIMIT = a client specified, recommended, or regulatory level for comparison with data to determine PASS (P) or FAIL (F) condition of results.

con-test®
ANALYTICAL LABORATORY

39 Spruce Street • 2nd Floor • East Longmeadow, MA 01028 • FAX 413/525-6405 • TEL 413/525-2332

Purchase Order Number: 1133002865
Project Number: 91-272070

LIMS-BAT #: LIMS-37752
Job Number: 37752
Sample Matrix: SOIL

Sampled: 09/14/98
GAS / B
224980914-05

	Units	98B21897	Date Analyzed	Analyst	MDL	SPEC LIMIT	P/F
Benzene	ug/kg	ND	09/18/98	MFF	1.0		
Chlorobenzene	ug/kg	ND	09/18/98	MFF	2.5		
1,2-Dichlorobenzene	ug/kg	ND	09/18/98	MFF	2.5		
1,3-Dichlorobenzene	ug/kg	ND	09/18/98	MFF	2.5		
1,4-Dichlorobenzene	ug/kg	ND	09/18/98	MFF	2.5		
Ethyl Benzene	ug/kg	ND	09/18/98	MFF	2.5		
MTBE	ug/kg	ND	09/18/98	MFF	2.5		
Toluene	ug/kg	ND	09/18/98	MFF	5.0		
m/p-xylene	ug/kg	ND	09/18/98	MFF	5.0		
o-Xylene	ug/kg	ND	09/18/98	MFF	2.5		

Sampled: 09/14/98
GAS / PSP / DISCRETE
224980914-06 (D)

	Units	98B21904	Date Analyzed	Analyst	MDL	SPEC LIMIT	P/F
Benzene	ug/kg	ND	09/18/98	MFF	1.0		
Chlorobenzene	ug/kg	ND	09/18/98	MFF	2.5		
1,2-Dichlorobenzene	ug/kg	ND	09/18/98	MFF	2.5		
1,3-Dichlorobenzene	ug/kg	ND	09/18/98	MFF	2.5		
1,4-Dichlorobenzene	ug/kg	ND	09/18/98	MFF	2.5		
Ethyl Benzene	ug/kg	ND	09/18/98	MFF	2.5		
MTBE	ug/kg	ND	09/18/98	MFF	2.5		
Toluene	ug/kg	ND	09/18/98	MFF	5.0		
m/p-xylene	ug/kg	ND	09/18/98	MFF	5.0		
o-Xylene	ug/kg	ND	09/18/98	MFF	2.5		

MDL = Method Detection Limit
ND = Not Detected
BDL = Below Detection Limit
NM = Not Measured

SPEC LIMIT = a client specified, recommended, or regulatory level for comparison with data to determine PASS (P) or FAIL (F) condition of results.

con-test®
ANALYTICAL LABORATORY

39 Spruce Street • 2nd Floor • East Longmeadow, MA 01028 • FAX 413/525-6405 • TEL 413/525-2332

Purchase Order Number: 1133002865
Project Number: 91-272070

LIMS-BAT #: LIMS-37752
Job Number: 37752
Sample Matrix: SOIL

Sampled: 09/14/98
GAS / N
224980914-01

	Units	98821893	Date Analyzed	Analyst	MDL	SPEC LIMIT	P/F
LEAD	MG/KG	2.50	09/21/98	APP	2.50		

Sampled: 09/14/98
GAS / S
224980914-02

	Units	98821894	Date Analyzed	Analyst	MDL	SPEC LIMIT	P/F
LEAD	MG/KG	2.50	09/21/98	APP	2.50		

Sampled: 09/14/98
GAS / E
224980914-03

	Units	98821895	Date Analyzed	Analyst	MDL	SPEC LIMIT	P/F
LEAD	MG/KG	2.50	09/21/98	APP	2.50		

Sampled: 09/14/98
GAS / W
224980914-04

	Units	98821896	Date Analyzed	Analyst	MDL	SPEC LIMIT	P/F
LEAD	MG/KG	3.00	09/21/98	APP	2.50		

MDL = Method Detection Limit
ND = Not Detected
BDL = Below Detection Limit
NM = Not Measured

SPEC LIMIT = a client specified, recommended, or regulatory level for comparison with data to determine PASS (P) or FAIL (F) condition of results.

con-test®
ANALYTICAL LABORATORY

39 Spruce Street • 2nd Floor • East Longmeadow, MA 01028 • FAX 413/525-6405 • TEL 413/525-2332

Purchase Order Number: 1133002865
Project Number: 91-272070

LIMS-BAT #: LIMS-37752
Job Number: 37752
Sample Matrix: SOIL

Sampled: 09/14/98
GAS / N
224980914-01

	Units	98821898	Date Analyzed	Analyst	MDL	SPEC LIMIT	P/F
Lead	MG/L LEACHATE	0.0005	09/17/98	KLF	0.0002		

Sampled: 09/14/98
GAS / S
224980914-02

	Units	98821899	Date Analyzed	Analyst	MDL	SPEC LIMIT	P/F
Lead	MG/L LEACHATE	0.0006	09/17/98	KLF	0.0002		

MDL = Method Detection Limit
ND = Not Detected
BDL = Below Detection Limit
NM = Not Measured

SPEC LIMIT = a client specified, recommended, or regulatory level for comparison with data to determine PASS (P) or FAIL (F) condition of results.

con-test®
ANALYTICAL LABORATORY

39 Spruce Street • 2nd Floor • East Longmeadow, MA 01028 • FAX 413/525-6405 • TEL 413/525-2332

Purchase Order Number: 1133002865
Project Number: 91-272070

LIMS-BAT #: LIMS-37752
Job Number: 37752
Sample Matrix: SOIL

Sampled: 09/14/98
GAS / B
224980914-05

	Units	98821902	Date Analyzed	Analyst	MDL	SPEC LIMIT	P/F
Lead	MG/L LEACHATE	ND	09/17/98	KLF	0.0002		

Sampled: 09/14/98
GAS / PSP / COMPOSITE
224980914-06 (C)

	Units	98821903	Date Analyzed	Analyst	MDL	SPEC LIMIT	P/F
Lead	MG/L LEACHATE	0.0004	09/17/98	KLF	0.0002		

Analytical Method(s):

SW846 1312/6010/7470/7421

SW846 1312 SYNTHETIC PRECIPITATION LEACHING PROCEDURE (SPLP). SAMPLES ARE LEACHED FOR 16-20 HOURS IN THE APPROPRIATE LEACHING SOLUTION ACCORDING TO SPLP.

MDL = Method Detection Limit
ND = Not Detected
BDL = Below Detection Limit
NM = Not Measured

SPEC LIMIT = a client specified, recommended, or regulatory level for comparison with data to determine PASS (P) or FAIL (F) condition of results.

con-test®
ANALYTICAL LABORATORY

39 Spruce Street • 2nd Floor • East Longmeadow, MA 01028 • FAX 413/525-6405 • TEL 413/525-2332

Purchase Order Number: 1133002865
Project Number: 91-272070

LIMS-BAT #: LIMS-37752
Job Number: 37752
Sample Matrix: SOIL

Sampled: 09/14/98
GAS / N
224980914-01

	Units	98821893	Date Analyzed	Analyst	MDL	SPEC LIMIT	P/F
Total Petroleum Hydrocarbons	mg/kg	BDL	09/21/98	LL	18.2		

Sampled: 09/14/98
GAS / S
224980914-02

	Units	98821894	Date Analyzed	Analyst	MDL	SPEC LIMIT	P/F
Total Petroleum Hydrocarbons	mg/kg	26.4	09/21/98	LL	18.2		

Sampled: 09/14/98
GAS / E
224980914-03

	Units	98821895	Date Analyzed	Analyst	MDL	SPEC LIMIT	P/F
Total Petroleum Hydrocarbons	mg/kg	30.1	09/21/98	LL	19.8		

Sampled: 09/14/98
GAS / W
224980914-04

	Units	98821896	Date Analyzed	Analyst	MDL	SPEC LIMIT	P/F
Total Petroleum Hydrocarbons	mg/kg	BDL	09/21/98	LL	18.4		

MDL = Method Detection Limit
ND = Not Detected
BDL = Below Detection Limit
NM = Not Measured

SPEC LIMIT = a client specified, recommended, or regulatory level for comparison with data to determine PASS (P) or FAIL (F) condition of results.

CONNECTICUT DEPARTMENT OF PUBLIC WORKS
STATEWIDE UNDERGROUND STORAGE TANK PROGRAM
CONN DPW PROJECT NO. BI-2B-760-B335
TANK REMOVAL REPORT

SITE NAME: BRAINARD OMS-7A - HANGAR **TANK : 3,000-GALLON DIESEL UST**

BACKGROUND

SITE INFORMATION

Site Name: Brainard OMS 7-A

Site Address: 269 Maxim Road, Hartford, CT 06114

Site Contacts: Captain Ralph F. Hedenberg Phone: 860-524-4945

AGENCY

Agency Name: Military Department, Director of Engineering and Environment Phone: 860-524-4945

Agency Contact: Captain Ralph F. Hedenberg

GW Classification: GB

CONTRACTORS

GENERAL CONTRACTOR: *Kessler Installation Corp.*

TANK DISPOSAL

Hauler: Kessler Installation Corp. Phone: 860-236-1995

Disposal Site: Northeast Tank Disposal Phone: 860-649-2755

Address: 23 Electric Street, Manchester, CT 06040

Disposal Certificate Attached: __ Yes __ No

LIQUID DISPOSAL

Hauler: Tyree Organization Ltd. Phone: 203-740-8200

Disposal Site: Tyree Brothers Environmental Phone: 516-249-3150

Address: 208 Route 109, Farmingdale, NY 11735

Quantity: 60 gallons Date: 9/14/98 Manifest Attached: X Yes __ No

SOIL DISPOSAL

Hauler: N/A Phone:

Disposal Site: N/A Phone:

Address:

Quantity: __ tons Date: Disposal Documentation Attached: __ Yes X No

Comments: See 5,000-gallon Heating-oil UST report for liquid disposal documentation.

CONNECTICUT DEPARTMENT OF PUBLIC WORKS
STATEWIDE UNDERGROUND STORAGE TANK PROGRAM
CONN DPW PROJECT NO. BI-2B-760-B335
TANK REMOVAL REPORT

SITE NAME: BRAINARD OMS-7A - HANGAR **TANK : 3,000-GALLON DIESEL UST**

TANK DATA

TANK DESCRIPTION

Tank ID: 3,000-gallon diesel UST Date Removed: 9/14/98

Dimensions: 5.3' (dia.) x 18' (length) Capacity: 3,000 gallons

Tank Material: _X_ Steel _____ Fiberglass

Tank Condition: _X_ Good (not visibly deteriorated)
_____ Fair (some corrosion, no obvious signs of tank failure)
_____ Poor (visible holes, obvious failure)
_____ Tank Not Inspected

Tank Used For: __ Gasoline _X_ Diesel __ Waste Oil ___ #2 Oil __ #4 Oil __ #6 Oil

FIELD OBSERVATIONS

EXCAVATION DETAILS

Soil Type: Pea Stone and Fill

Evidence of Bedrock: _X_ No _____ Yes Depth _____

Groundwater Present: _X_ No _____ Yes Depth _____

Structural or Removal Limitations:

Comments:

Site Sketch Attached: _X_ Yes _____ No

SAMPLING DATA

FINAL SOIL SAMPLING (Sample locations indicated on site sketch)

Analytical Methods: _X_ 8020 _X_ TPH (418.1) _____ SPLP Lead _____ SPLP RCRA 8 ____ PCBs
____ MTBE _____ Mass Lead _____ Mass RCRA 8 ____ 8010

Laboratory: Contest and F&O Mobile Laboratory
Date Collected: 9/14/98

TANK-GRAVE WATER SAMPLING

Analytical Methods: ____ 8020 __ TPH (418.1) _____ Dissolved Lead ____ PCBs
____ MTBE _____ Dissolved RCRA 8 ____ 8010

Laboratory: N/A
Date Collected: N/A

Analytical Data for All Samples Attached: _X_ Yes _____ No

CONNECTICUT DEPARTMENT OF PUBLIC WORKS
STATEWIDE UNDERGROUND STORAGE TANK PROGRAM
CONN DPW PROJECT NO. BI-2B-760-B335
TANK REMOVAL REPORT

SITE NAME: BRAINARD OMS-7A - HANGAR **TANK : 3,000-GALLON DIESEL UST**

CONCLUSIONS (check all that apply)

TANK ID # 3,000-Gallon Diesel UST

Soil

__X__ Initial soil sample results indicate all contaminant concentrations are below action levels.
_____ Initial soil sample results or field screening results indicate contamination above action levels, but additional soil was removed and final soil samples indicate all contaminant concentrations are below action levels.
_____ Soil contamination persists above action levels because of the following: See Comments.
- _____ Physical limitations (i.e. utilities, structures, etc., see sketch).
- _____ Soil contamination extends into the saturated zone.
- _____ Contamination is extensive and other remedial options will be evaluated.

Disposition of Excavated Soil

__X__ Polluted soil was re-used on the parcel in substantial accordance with RSCA §22a-133k(2)(h).
_____ Polluted soil was disposed of off-site as contaminated.
_____ Contaminated soil was disposed of off-site.

Tank-grave Water

__X__ Tank-grave water not evaluated.
_____ Tank-grave water analysis indicates contaminant concentrations below action levels.
_____ Tank-grave water analysis indicates contaminant concentrations in excess of action levels.

RECOMMENDATIONS

__X__ No further investigation or remediation.
_____ Site does not comply with RSRs; however, immediate action is not recommended. Site should be placed on the DPW list of low-priority sites for future consideration.
_____ Site does not comply with RSRs:
- _____ Determine potential receptors.
- _____ Perform investigation in accordance with the DPW UST Program Scope of Work for *Soil and Groundwater Remedial Investigations* dated March 14, 1994.
- _____ Initiate an emergency response program.

Comments:

Attachments

Prepared by:

Allyn Foss
Project Hydrogeologist

Reviewed by:

Andrew R. Zlotnick, LEP
Senior Hydrogeologist

TABLE 1
SOIL SAMPLE RESULTS
CONNECTICUT DPW STATEWIDE UST PROGRAM
3,000-GALLON DIESEL UST
BRAINARD OMS-7A (SITE A334)
DPW PROJECT NO. BI-2B-760-B335
MARCH 1999

Compound	Units	North 224980914-07	South -08	East -09	West -10	Bottom -11	Polluted Stockpile -12
Date		9/14/98	9/14/98	9/14/98	9/14/98	9/14/98	9/14/98
VOCs* (Method 8020)	ug/kg	ND	ND	ND	ND	ND	ND
TPH (PetroFLAG™)	mg/kg	72	61	37	120	222	28
TPH (Method 418.1)	mg/kg	21.6	BDL	26.7	31.2	70.3	24.9

ND - Not Detected
BDL - Below Detection Limit
* - Only VOCs that were detected are listed.

Note: PetroFLAG™ is EPA Method 9074.

BRAINARD OMS-7A

SOIL SAMPLE LOCATIONS

3000-GALLON DIESEL UST

MAP Reference

STATE OF CONNECTICUT
DPW
BRAINARD OMS-7A
BI-2B-760-B335
DRAWING C-1

Fuss & O'Neill Inc. Consulting Engineers
MANCHESTER, CONNECTICUT

SOIL SAMPLE LOCATIONS
3,000-Gallon Diesel UST
BRAINARD OMS-7A

HARTFORD CT

PROJ. NO. 91-272070 DATE: 1/99 SCALE: 1"=20'

PLATE NO.

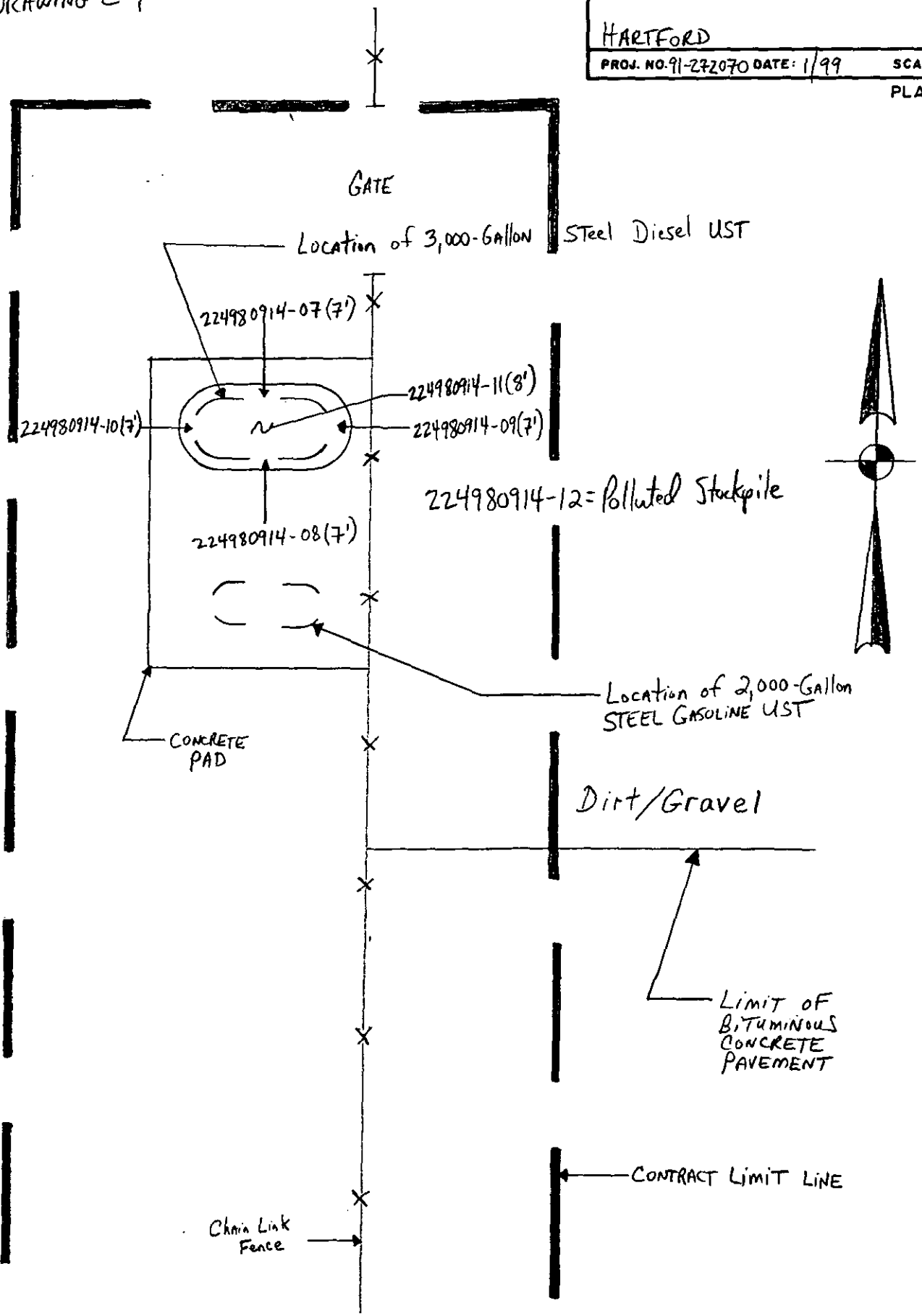

BRAINARD OMS-7A

LABORATORY ANALYTICAL DATA

3,000-GALLON DIESEL UST

FUSS & O'NEILL
MOBILE LABORATORY
ANALYSIS REPORT

PROJECT #: 91272-O70
CLIENT: CTDPW
SITE NAME: DPW/Brainard OMS-7A
SAMPLE ID: 224980914-07
MATRIX: SOIL

DATE RECEIVED: 9/14/98
DATE ANALYZED: 9/14/98
DATE REPORTED: 9/14/98

ANALYTE	CONC. (mg/kg)	DETECTION LIMIT (mg/kg)	DATA QUALIFIER	COMMENTS/ CONFIRMATION
Total Petroleum Hydrocarbons	72	10		Diesel/North

ANALYSIS BY METHOD: EPA Method 9074
INSTRUMENT: Dexsil Nephelometer (PetroFLAG™)

SAMPLE SIZE: 10 grams
ANALYST/REVIEWER: RSW

LABORATORY DIRECTOR
Kevin W. Miller, Ph.D.

Note: EPA Method 9074 is a screening method for determining Total Petroleum Hydrocarbons in soil. Results from this method should not be used to satisfy formal regulatory requirements.

91272\O70\0921A.WPD
Corres.

FUSS & O'NEILL
MOBILE LABORATORY
ANALYSIS REPORT

PROJECT #: 91272-O70
CLIENT: CTDPW
SITE NAME: DPW/Brainard OMS-7A
SAMPLE ID: 224980914-09
MATRIX: SOIL

DATE RECEIVED: 9/14/98
DATE ANALYZED: 9/14/98
DATE REPORTED: 9/14/98

ANALYTE	CONC. (mg/kg)	DETECTION LIMIT (mg/kg)	DATA QUALIFIER	COMMENTS/ CONFIRMATION
Total Petroleum Hydrocarbons	37	10		Diesel/East

ANALYSIS BY METHOD: EPA Method 9074
INSTRUMENT: Dexsil Nephelometer (PetroFLAG™)

SAMPLE SIZE: 10 grams
ANALYST/REVIEWER: RSW

LABORATORY DIRECTOR
Kevin W. Miller, Ph.D.

Note: EPA Method 9074 is a screening method for determining Total Petroleum Hydrocarbons in soil. Results from this method should not be used to satisfy formal regulatory requirements.

FUSS & O'NEILL
MOBILE LABORATORY
ANALYSIS REPORT

PROJECT #: 91272-O70
CLIENT: CTDPW
SITE NAME: DPW/Brainard OMS-7A
SAMPLE ID: 224980914-11
MATRIX: SOIL

DATE RECEIVED: 9/14/98
DATE ANALYZED: 9/14/98
DATE REPORTED: 9/14/98

ANALYTE	CONC. (mg/kg)	DETECTION LIMIT (mg/kg)	DATA QUALIFIER	COMMENTS/ CONFIRMATION
Total Petroleum Hydrocarbons	222	10		Diesel/bottom

ANALYSIS BY METHOD: EPA Method 9074
INSTRUMENT: Dexsil Nephelometer (PetroFLAG™)

SAMPLE SIZE: 10 grams
ANALYST/REVIEWER: RSW

LABORATORY DIRECTOR
Kevin W. Miller, Ph.D.

Note: EPA Method 9074 is a screening method for determining Total Petroleum Hydrocarbons in soil. Results from this method should not be used to satisfy formal regulatory requirements.

con-test®
ANALYTICAL LABORATORY

39 Spruce Street • 2nd Floor • East Longmeadow, MA 01028 • FAX 413/525-6405 • TEL 413/525-2332

CONNECTICUT DPW C/O FUSS & O'NEILL
146 HARTFORD ROAD
MANCHESTER, CT 06040
ATTN: ALLYN FOSS

REPORT DATE: 09/24/98

PURCHASE ORDER NUMBER: 1133002865
PROJECT NUMBER: 91-272070

ANALYTICAL SUMMARY

LIMS BAT #: LIMS-37751
JOB NUMBER: 37751

The results of analyses performed on the following samples submitted to the CON-TEST Analytical Laboratory are found in this report

PROJECT LOCATION: DPW/BRAINARD OMS-7A, HARTFORD, CT

FIELD SAMPLE #	LAB ID	MATRIX	SAMPLE DESCRIPTION	TEST
224980914-07	98821886	SOIL	DIESEL / N	8020 - sol -mtbe
224980914-07	98821886	SOIL	DIESEL / N	tph (mg/kg)
224980914-08	98821887	SOIL	DIESEL / S	8020 - sol -mtbe
224980914-08	98821887	SOIL	DIESEL / S	tph (mg/kg)
224980914-09	98821888	SOIL	DIESEL / E	8020 - sol -mtbe
224980914-09	98821888	SOIL	DIESEL / E	tph (mg/kg)
224980914-10	98821889	SOIL	DIESEL / W	8020 - sol -mtbe
224980914-10	98821889	SOIL	DIESEL / W	tph (mg/kg)
224980914-11	98821890	SOIL	DIESEL / B	8020 - sol -mtbe
224980914-11	98821890	SOIL	DIESEL / B	tph (mg/kg)
224980914-12 (C	98821892	SOIL	DIESEL / B / COMPOSITE	tph (mg/kg)
224980914-12 (D	98821891	SOIL	DIESEL / B / DISCRETE	8020 - sol -mtbe

The CON-TEST Environmental Laboratory operates under the following certifications and accreditations:

AIHA 308	AIHA ELLAP (LEAD) 6838
MASSACHUSETTS MA100	NEW HAMPSHIRE 2516
CONNECTICUT PH-0567	VERMONT DOH (LEAD) No. 15036
NEW YORK ELAP 10899	RHODE ISLAND (LIC. No. 112)

I certify that the analyses listed above, unless specifically listed as subcontracted, if any, were performed under my direction according to the approved methodologies listed in this document, and that based upon my inquiry of those individuals immediately responsible for obtaining the information, the material contained in this report is, to the best of my knowledge and belief, accurate and complete.

Edward Denson 9/24/98
SIGNATURE DATE

Tod Kopyscinski
Director of Operations

Edward Denson
Technical Director

con-test®
ANALYTICAL LABORATORY

39 Spruce Street • 2nd Floor • East Longmeadow, MA 01028 • FAX 413/525-6405 • TEL 413/525-2332

Purchase Order Number: 1133002865
Project Number: 91-272070

LIMS-BAT #: LIMS-37751
Job Number: 37751
Sample Matrix: SOIL

Sampled: 09/14/98
DIESEL / E
224980914-09

	Units	98821888	Date Analyzed	Analyst	MDL	SPEC LIMIT	P/F
Benzene	ug/kg	ND	09/18/98	MFF	1.0		
Chlorobenzene	ug/kg	ND	09/18/98	MFF	2.5		
1,2-Dichlorobenzene	ug/kg	ND	09/18/98	MFF	2.5		
1,3-Dichlorobenzene	ug/kg	ND	09/18/98	MFF	2.5		
1,4-Dichlorobenzene	ug/kg	ND	09/18/98	MFF	2.5		
Ethyl Benzene	ug/kg	ND	09/18/98	MFF	2.5		
Toluene	ug/kg	ND	09/18/98	MFF	5.0		
m/p-xylene	ug/kg	ND	09/18/98	MFF	5.0		
o-Xylene	ug/kg	ND	09/18/98	MFF	2.5		

Sampled: 09/14/98
DIESEL / W
224980914-10

	Units	98821889	Date Analyzed	Analyst	MDL	SPEC LIMIT	P/F
Benzene	ug/kg	ND	09/18/98	MFF	1.0		
Chlorobenzene	ug/kg	ND	09/18/98	MFF	2.5		
1,2-Dichlorobenzene	ug/kg	ND	09/18/98	MFF	2.5		
1,3-Dichlorobenzene	ug/kg	ND	09/18/98	MFF	2.5		
1,4-Dichlorobenzene	ug/kg	ND	09/18/98	MFF	2.5		
Ethyl Benzene	ug/kg	ND	09/18/98	MFF	2.5		
Toluene	ug/kg	ND	09/18/98	MFF	5.0		
m/p-xylene	ug/kg	ND	09/18/98	MFF	5.0		
o-Xylene	ug/kg	ND	09/18/98	MFF	2.5		

MDL = Method Detection Limit
ND = Not Detected
BDL = Below Detection Limit
NM = Not Measured

SPEC LIMIT = a client specified, recommended, or regulatory level for comparison with data to determine PASS (P) or FAIL (F) condition of results.

con-test®
ANALYTICAL LABORATORY

39 Spruce Street • 2nd Floor • East Longmeadow, MA 01028 • FAX 413/525-6405 • TEL 413/525-2332

WITH PHOTOIONIZATION DETECTION.

MDL = Method Detection Limit
ND = Not Detected
BDL = Below Detection Limit
NM = Not Measured

SPEC LIMIT = a client specified, recommended, or regulatory level for comparison with data to determine PASS (P) or FAIL (F) condition of results.

con-test®
ANALYTICAL LABORATORY

39 Spruce Street • 2nd Floor • East Longmeadow, MA 01028 • FAX 413/525-6405 • TEL 413/525-2332

Purchase Order Number: 1133002865
Project Number: 91-272070

LIMS-BAT #: LIMS-37751
Job Number: 37751
Sample Matrix: SOIL

Sampled: 09/14/98
DIESEL / B
224980914-11

	Units	98821890	Date Analyzed	Analyst	MDL	SPEC LIMIT	P/F
Total Petroleum Hydrocarbons	mg/kg	70.3	09/21/98	LL	18.7		

Sampled: 09/14/98
DIESEL / B / COMPOSITE
224980914-12 (C)

	Units	98821892	Date Analyzed	Analyst	MDL	SPEC LIMIT	P/F
Total Petroleum Hydrocarbons	mg/kg	24.9	09/21/98	LL	18.8		

Analytical Method(s):

MODIFIED EPA 418.1

INFRA-RED DETERMINATION FOLLOWING EXTRACTION OF HYDROCARBONS INTO
1,1,2-TRICHLORO-1,2,2-TRIFLUOROETHANE (FREON 113)

MDL = Method Detection Limit
ND = Not Detected
BDL = Below Detection Limit
NM = Not Measured

SPEC LIMIT = a client specified, recommended, or regulatory level for comparison with data to determine PASS (P) or FAIL (F) condition of results.

CONNECTICUT DEPARTMENT OF PUBLIC WORKS
STATEWIDE UNDERGROUND STORAGE TANK PROGRAM
CONN DPW PROJECT NO. BI-2B-760-B335
TANK REMOVAL REPORT

SITE NAME: BRAINARD OMS-7A- HANGAR **TANK : 5,000-GALLON HEATING-OIL UST**

BACKGROUND

SITE INFORMATION

Site Name: Brainard OMS 7-A

Site Address: 269 Maxim Road, Hartford, CT 06114

Site Contacts: Captain Ralph F. Hedenberg Phone: 860-524-4945

AGENCY

Agency Name: Military Department, Director of Engineering and Environment Phone: 860-649-2755

Agency Contact: Captain Ralph F. Hedenberg

GW Classification: GB

CONTRACTORS

GENERAL CONTRACTOR: Kessler Installation Corp.

TANK DISPOSAL

Hauler: Kessler Installation Corp. Phone: 860-236-1995

Disposal Site: Northeast Tank Disposal Phone: 860-649-2755

Address: 23 Electric Street, Manchester, CT 06040

Disposal Certificate Attached: __ Yes X No

LIQUID DISPOSAL

Hauler: Tyree Organization Ltd. Phone: 203-740-8200

Disposal Site: Tyree Brothers Environmental Phone: 516-249-3150

Address: 208 Route 109, Farmingdale, NY 11735

Quantity: 58 gallons Date: 9/14/98 Manifest Attached: X Yes __ No

SOIL DISPOSAL

Hauler: Environmental Soil Management of N.Y. LLC Phone: 800-511-3764

Disposal Site: Environmental Soil management of N.Y. LLC Phone: 800-511-3764

Address: 304 Towpath Road, Forth Edward, NY 12828

Quantity: 45 tons Date: Disposal Documentation Attached: __ Yes X No

Comments:

CONNECTICUT DEPARTMENT OF PUBLIC WORKS
STATEWIDE UNDERGROUND STORAGE TANK PROGRAM
CONN DPW PROJECT NO. BI-2B-760-B335
TANK REMOVAL REPORT

SITE NAME: BRAINARD OMS-7A- HANGAR **TANK : 5,000-GALLON HEATING-OIL UST**

TANK DATA

TANK DESCRIPTION

Tank ID: 5,000-gallon heating-oil UST Date Removed: 9/16/98

Dimensions: 8' (dia.) x 13.5' (length) Capacity: 5,000 gallons

Tank Material: _X_ Steel _____ Fiberglass

Tank Condition: __X__ Good (not visibly deteriorated)
_____ Fair (some corrosion, no obvious signs of tank failure)
_____ Poor (visible holes, obvious failure)
_____ Tank Not Inspected

Tank Used For: __ Gasoline __ Diesel __ Waste *Oil* _X_ #2 Oil __ #4 Oil __ #6 Oil

FIELD OBSERVATIONS

EXCAVATION DETAILS

Soil Type: Pea Stone/Sand/Fill and some Clay

Evidence of Bedrock: __X__ No _____ Yes Depth _____

Groundwater Present: _____ No __X__ Yes Depth _12'_

Structural or Removal Limitations:

Comments:

Site Sketch Attached: __X__ Yes _____ No

SAMPLING DATA

FINAL SOIL SAMPLING (Sample locations indicated on site sketch)

Analytical Methods: _X_ 8020 _X_ TPH (418.1) _____ SPLP Lead _____ SPLP RCRA 8 ____ PCBs
____ MTBE _____ Mass Lead _____ Mass RCRA 8 ____ 8010

Laboratory: Contest and F&O Mobile Laboratory
Date Collected: 9/16, 9/17 and 9/18/98

TANK-GRAVE WATER SAMPLING

Analytical Methods: _X_ 602/8020 _X_ TPH (418.1) _____ Dissolved Lead ____ PCBs
____ MTBE _____ Dissolved RCRA 8 ____ 8010

Laboratory: Contest
Date Collected: 9/16/98

Analytical Data for All Samples Attached: __X__ Yes _____ No

CONNECTICUT DEPARTMENT OF PUBLIC WORKS
STATEWIDE UNDERGROUND STORAGE TANK PROGRAM
CONN DPW PROJECT NO. BI-2B-760-B335
TANK REMOVAL REPORT

SITE NAME: BRAINARD OMS-7A- HANGAR **TANK : 5,000-GALLON HEATING-OIL UST**

CONCLUSIONS (check all that apply)

TANK ID # 5,000-Gallon Heating-Oil UST

Soil

_____ Initial soil sample results indicate all contaminant concentrations are below action levels.
_____ Initial soil sample results or field screening results indicate contamination above action levels, but additional soil was removed and final soil samples indicate all contaminant concentrations are below action levels.
__X__ Soil contamination persists above action levels because of the following: See Comments.
- _____ Physical limitations (i.e. utilities, structures, etc., see sketch).
- _____ Soil contamination extends into the saturated zone.
- _____ Contamination is extensive and other remedial options will be evaluated.

Disposition of Excavated Soil

__X__ Polluted soil was re-used on the parcel in substantial accordance with RSCA §22a-133k(2)(h).
_____ Polluted soil was disposed of off-site as contaminated.
__X__ Contaminated soil was disposed of off-site.

Tank-grave Water

_____ Tank-grave water not evaluated.
__X__ Tank-grave water analysis indicates contaminant concentrations below action levels.
_____ Tank-grave water analysis indicates contaminant concentrations in excess of action levels.

RECOMMENDATIONS

_____ No further investigation or remediation.
__X__ Site does not comply with RSRs; however, immediate action is not recommended. Site should be placed on the DPW list of low-priority sites for future consideration.
_____ Site does not comply with RSRs:
- _____ Determine potential receptors.
- _____ Perform investigation in accordance with the DPW UST Program Scope of Work for Soil and Groundwater Remedial Investigations dated March 14, 1994.
- _____ Initiate an emergency response program.

Comments: Analytical results indicated TPH exceedance in pipe trench after excavation was backfilled.

Attachments

Prepared by:

Allyn Foss
Project Hydrogeologist

Reviewed by:

Andrew R. Zlotnick, LEP
Senior Hydrogeologist

TABLE 1
SOIL SAMPLE RESULTS
CONNECTICUT DPW STATEWIDE UST PROGRAM
5,000-GALLON HEATING-OIL UST
BRAINARD OMS-7A (SITE A334)
DPW PROJECT NO. BI-2B-760-B335
MARCH 1999

Compound	Units	North 224980916-13	South -14	East -15	West -16	Polluted Stockpile -17	West 224980917 -19	South -20	Contaminated Stockpile -21
Date		9/16/98	9/16/98	9/16/98	9/16/98	9/16/98	9/17/98	9/17/98	9/17/98
VOCs* (Method 8020)	ug/kg	ND	NA	ND	NA	ND	ND	ND	ND
TPH (PetroFLAG™)	mg/kg	ND	2007	109	524	19	46	163	NA
TPH (Method 418.1)	mg/kg	31.6	NA	30.0	NA	BDL	BDL	51.4	BDL

ND-Not Detected
NA-Not Analyzed
BDL-Below Detection Limit
*Only VOCs that were detected are listed.

Notes:1) Shading indicates final soil samples.
2) Sample 224980916-21 was analyzed for additional parameters as required by the disposal facility.
3) PetroFLAG™ is EPA Method 9074.

TABLE 1 (CONTINUED)
SOIL SAMPLE RESULTS
CONNECTICUT DPW STATEWIDE UST PROGRAM
5.000- GALLON HEATING-OIL UST
BRAINARD OMS-7A (SITE A334)
DPW PROJECT NO. BI-2B-760-B335
MARCH 1999

Compound	Units	Pipe Trench 270980918-22	Pipe Trench 270980918-23
Date		9/18/98	9/18/98
VOCs* (Method 8020)	ug/kg	ND	ND
TPH (PetroFLAG™)	mg/kg	220	410
TPH (Method 418.1)	mg/kg	51.7	**1,280**

ND-Not Detected
*-Only VOCs that were detected are listed.

Notes:1) Shading indicates final soil samples.
2) Values shown in bold indicate exceedances of default CTDEP RSR criteria.
3) PetroFLAG™ is EPA Method 9074.

TABLE 2
WATER SAMPLE RESULTS
CONNECTICUT DPW STATEWIDE UST PROGRAM
5,000- GALLON HEATING-OIL UST
BRAINARD OMS-7A (SITE A334)
DPW PROJECT NO. BI-2B-760-B335
MARCH 1999

Compound	Units	Groundwater 224980916-18
Date		9/16/98
VOCs* (Method 8020)		
Benzene	ug/L	95
Toluene	ug/L	516
Ethyl Benzene	ug/L	143
Xylene	ug/L	709
TPH (Method 418.1)	mg/kg	328

*-Only VOCs that were detected are listed.

BRAINARD OMS-7A

SOIL SAMPLE LOCATIONS

5,000-GALLON HEATING-OIL UST

MAP REFERENCE

STATE OF CONNECTICUT
DPW
BRAINARD OMS-7A
BI-2B-760-B335
DRAWING C-1

Fuss & O'Neill Inc. Consulting Engineers
MANCHESTER, CONNECTICUT

SOIL SAMPLE LOCATIONS
5,000-GALLON HEATING-OIL UST
BRAINARD OMS-7A

HARTFORD CT

PROJ. NO. 91-272070 DATE: 1/99 SCALE: 1" = 20'

PLATE NO.

2249809 16-17 = PSP
2249809 16-18 = GW
2249809 17-21 = CSP

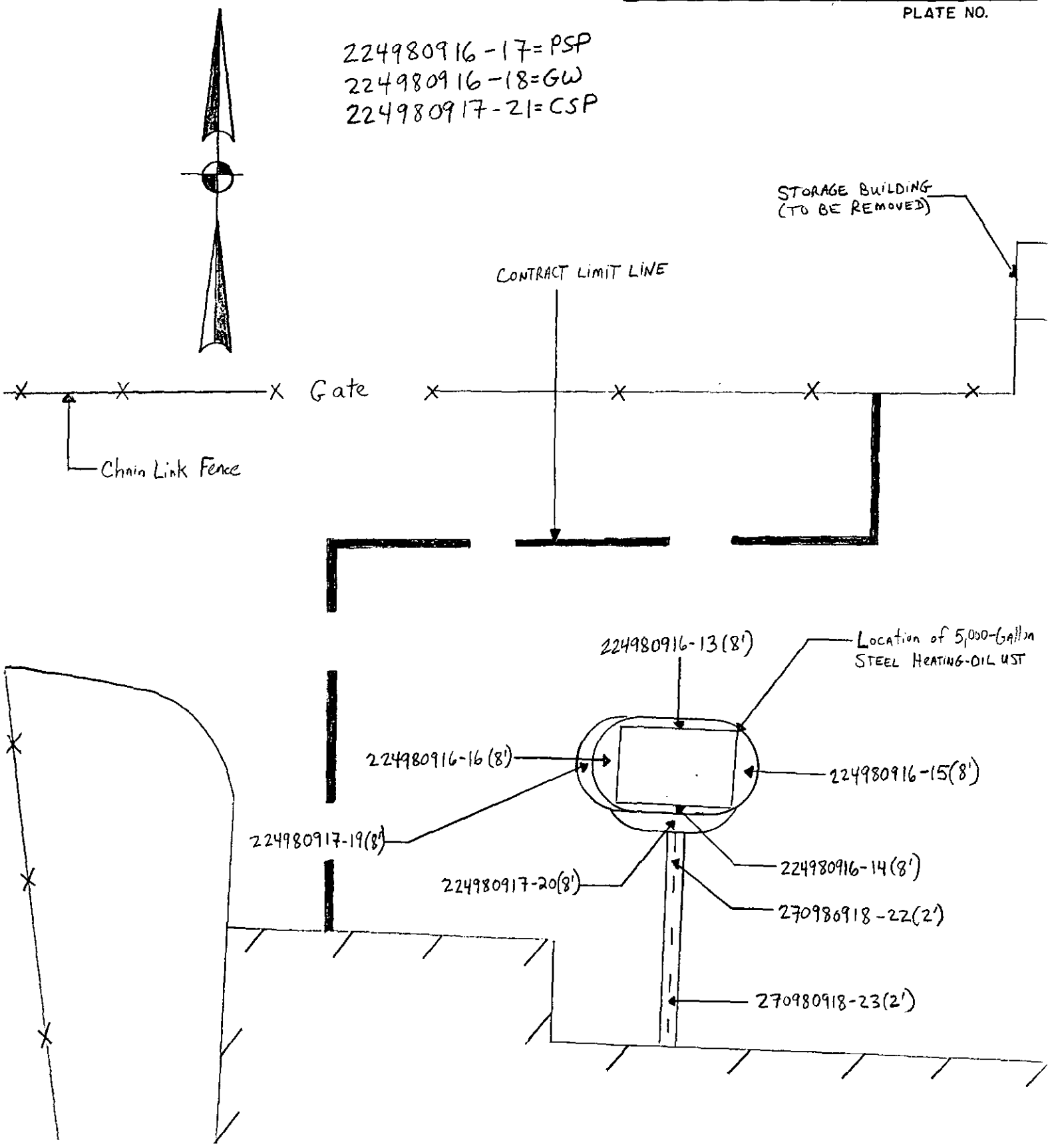

BRAINARD OMS-7A

LABORATORY ANALYTICAL DATA

5,000-GALLON HEATING-OIL UST

FUSS & O'NEILL
MOBILE LABORATORY
ANALYSIS REPORT

PROJECT #: 91272-O70
CLIENT: CTDPW
SITE NAME: DPW/Brainard OMS 7A
SAMPLE ID: 224980917-13
MATRIX: SOIL

DATE RECEIVED: 9/16/98
DATE ANALYZED: 9/16/98
DATE REPORTED: 9/16/98

ANALYTE	CONC. (mg/kg)	DETECTION LIMIT (mg/kg)	DATA QUALIFIER	COMMENTS/ CONFIRMATION
Total Petroleum Hydrocarbons	ND	10		HO/North

ANALYSIS BY METHOD: EPA Method 9074
INSTRUMENT: Dexsil Nephelometer (PetroFLAG™)

SAMPLE SIZE: 10 grams
ANALYST/REVIEWER: BW

LABORATORY DIRECTOR
Kevin W. Miller, Ph.D.

Note: EPA Method 9074 is a screening method for determining Total Petroleum Hydrocarbons in soil. Results from this method should not be used to satisfy formal regulatory requirements.

FUSS & O'NEILL
MOBILE LABORATORY
ANALYSIS REPORT

PROJECT #: 91272-O70
CLIENT: CTDPW
SITE NAME: DPW/Brainard OMS 7A
SAMPLE ID: 224980916-15
MATRIX: SOIL

DATE RECEIVED: 9/16/98
DATE ANALYZED: 9/16/98
DATE REPORTED: 9/16/98

ANALYTE	CONC. (mg/kg)	DETECTION LIMIT (mg/kg)	DATA QUALIFIER	COMMENTS/ CONFIRMATION
Total Petroleum Hydrocarbons	109	10		HO/East

ANALYSIS BY METHOD: EPA Method 9074
INSTRUMENT: Dexsil Nephelometer (PetroFLAG™)

SAMPLE SIZE: 10 grams
ANALYST/REVIEWER: RSW

LABORATORY DIRECTOR
Kevin W. Miller, Ph.D.

Note: EPA Method 9074 is a screening method for determining Total Petroleum Hydrocarbons in soil. Results from this method should not be used to satisfy formal regulatory requirements.

FUSS & O'NEILL
MOBILE LABORATORY
ANALYSIS REPORT

PROJECT #: 91272-O70
CLIENT: CTDPW
SITE NAME: DPW/Brainard OMS 7A
SAMPLE ID: 224980916-17
MATRIX: SOIL

DATE RECEIVED: 9/16/98
DATE ANALYZED: 9/16/98
DATE REPORTED: 9/16/98

ANALYTE	CONC. (mg/kg)	DETECTION LIMIT (mg/kg)	DATA QUALIFIER	COMMENTS/ CONFIRMATION
Total Petroleum Hydrocarbons	19	10		HO/PSP

ANALYSIS BY METHOD: EPA Method 9074
INSTRUMENT: Dexsil Nephelometer (PetroFLAG™)

SAMPLE SIZE: 10 grams
ANALYST/REVIEWER: RSW

LABORATORY DIRECTOR
Kevin W. Miller, Ph.D.

Note: EPA Method 9074 is a screening method for determining Total Petroleum Hydrocarbons in soil. Results from this method should not be used to satisfy formal regulatory requirements.

FUSS & O'NEILL
MOBILE LABORATORY
ANALYSIS REPORT

PROJECT #: 91272-070
CLIENT: CTDPW
SITE NAME: DPW/Brainard OMS 7A
SAMPLE ID: 224980917-20
MATRIX: SOIL

DATE RECEIVED: 9/17/98
DATE ANALYZED: 9/17/98
DATE REPORTED: 9/17/98

ANALYTE	CONC. (mg/kg)	DETECTION LIMIT (mg/kg)	DATA QUALIFIER	COMMENTS/ CONFIRMATION
Total Petroleum Hydrocarbons	163	10		HO/South

ANALYSIS BY METHOD: EPA Method 9074
INSTRUMENT: Dexsil Nephelometer (PetroFLAG™)

SAMPLE SIZE: 10 grams
ANALYST/REVIEWER: RSW

LABORATORY DIRECTOR
Kevin W. Miller, Ph.D.

Note: EPA Method 9074 is a screening method for determining Total Petroleum Hydrocarbons in soil. Results from this method should not be used to satisfy formal regulatory requirements.

FUSS & O'NEILL
MOBILE LABORATORY
ANALYSIS REPORT

PROJECT #: 91272-O70
CLIENT: CTDPW
SITE NAME: DPW/Brainard OMS 7A
SAMPLE ID: 270980918-23
MATRIX: SOIL

DATE RECEIVED: 9/18/98
DATE ANALYZED: 9/18/98
DATE REPORTED: 9/18/98

ANALYTE	CONC. (mg/kg)	DETECTION LIMIT (mg/kg)	DATA QUALIFIER	COMMENTS/ CONFIRMATION
Total Petroleum Hydrocarbons	410	10		

ANALYSIS BY METHOD: EPA Method 9074
INSTRUMENT: Dexsil Nephelometer (PetroFLAG™)
SAMPLE SIZE: 10 grams
ANALYST/REVIEWER: PAM

LABORATORY DIRECTOR
Kevin W. Miller, Ph.D.

Note: EPA Method 9074 is a screening method for determining Total Petroleum Hydrocarbons in soil. Results from this method should not be used to satisfy formal regulatory requirements.

con-test®
ANALYTICAL LABORATORY

39 Spruce Street • 2nd Floor • East Longmeadow, MA 01028 • FAX 413/525-6405 • TEL 413/525-2332

ALLYN FOSS
CONNECTICUT DPW C/O FUSS & O'NEILL
146 HARTFORD ROAD
MANCHESTER, CT 06040

09/25/98

Purchase Order Number: 1133002865
Project Number: 91-272070

Project Location: DPW/BRAINARD OMS-7A
Date Received: 09/18/98

LIMS-BAT #: LIMS-37864
Job Number: 37864
Sample Matrix: SOIL

Sampled: 09/16/98
HO/NORTH
224980916-13

	Units	98822449	Date Analyzed	Analyst	MDL	SPEC LIMIT	P/F
Benzene	ug/kg	ND	09/22/98	MFF	1.0		
Chlorobenzene	ug/kg	ND	09/22/98	MFF	2.5		
1,2-Dichlorobenzene	ug/kg	ND	09/22/98	MFF	2.5		
1,3-Dichlorobenzene	ug/kg	ND	09/22/98	MFF	2.5		
1,4-Dichlorobenzene	ug/kg	ND	09/22/98	MFF	2.5		
Ethyl Benzene	ug/kg	ND	09/22/98	MFF	2.5		
Toluene	ug/kg	ND	09/22/98	MFF	5.0		
m/p-xylene	ug/kg	ND	09/22/98	MFF	5.0		
o-Xylene	ug/kg	ND	09/22/98	MFF	2.5		

Sampled: 09/16/98
HO/EAST
224980916-15

	Units	98822450	Date Analyzed	Analyst	MDL	SPEC LIMIT	P/F
Benzene	ug/kg	ND	09/22/98	MFF	1.0		
Chlorobenzene	ug/kg	ND	09/22/98	MFF	2.5		
1,2-Dichlorobenzene	ug/kg	ND	09/22/98	MFF	2.5		
1,3-Dichlorobenzene	ug/kg	ND	09/22/98	MFF	2.5		
1,4-Dichlorobenzene	ug/kg	ND	09/22/98	MFF	2.5		
Ethyl Benzene	ug/kg	ND	09/22/98	MFF	2.5		
Toluene	ug/kg	ND	09/22/98	MFF	5.0		
m/p-xylene	ug/kg	ND	09/22/98	MFF	5.0		
o-Xylene	ug/kg	ND	09/22/98	MFF	2.5		

MDL = Method Detection Limit
ND = Not Detected
BDL = Below Detection Limit
NM = Not Measured

SPEC LIMIT = a client specified, recommended, or regulatory level for comparison with data to determine PASS (P) or FAIL (F) condition of results.

con-test®
ANALYTICAL LABORATORY

39 Spruce Street • 2nd Floor • East Longmeadow, MA 01028 • FAX 413/525-6405 • TEL 413/525-2332

Purchase Order Number: 1133002865
Project Number: 91-272070

LIMS-BAT #: LIMS-37864
Job Number: 37864
Sample Matrix: SOIL

Sampled: 09/16/98
HO/NORTH
224980916-13

	Units	98822449	Date Analyzed	Analyst	MDL	SPEC LIMIT	P/F
Total Petroleum Hydrocarbons	mg/kg	31.6	09/24/98	LL	19.5		

Sampled: 09/16/98
HO/EAST
224980916-15

	Units	98822450	Date Analyzed	Analyst	MDL	SPEC LIMIT	P/F
Total Petroleum Hydrocarbons	mg/kg	30.0	09/24/98	LL	18.5		

Sampled: 09/16/98
HO/PSP COMPOSITE
224980916-17(C)

	Units	98822452	Date Analyzed	Analyst	MDL	SPEC LIMIT	P/F
Total Petroleum Hydrocarbons	mg/kg	BDL	09/24/98	LL	18.2		

Analytical Method(s):

MODIFIED EPA 418.1

INFRA-RED DETERMINATION FOLLOWING EXTRACTION OF HYDROCARBONS INTO
1,1,2-TRICHLORO-1,2,2-TRIFLUOROETHANE (FREON 113)

MDL = Method Detection Limit
ND = Not Detected
BDL = Below Detection Limit
NM = Not Measured

SPEC LIMIT = a client specified, recommended, or regulatory level for comparison with data to determine PASS (P) or FAIL (F) condition of results.

con-test®
ANALYTICAL LABORATORY

39 Spruce Street • 2nd Floor • East Longmeadow, MA 01028 • FAX 413/525-6405 • TEL 413/525-2332

ALLYN FOSS
CONNECTICUT DPW C/O FUSS & O'NEILL
146 HARTFORD ROAD
MANCHESTER, CT 06040

09/25/98

Purchase Order Number: 1133002865
Project Number: 91-272070

Project Location: DPW/BRAINARD OMS-7A
Date Received: 09/18/98

LIMS-BAT #: LIMS-37865
Job Number: 37865
Sample Matrix: GRND WATER

Sampled: 09/16/98
MO/B/GW
224980916-18

	Units	98822453	Date Analyzed	Analyst	MDL	SPEC LIMIT	P/F
Benzene	ug/l	95.0	09/23/98	MFF	20.0		
Chlorobenzene	ug/l	ND	09/23/98	MFF	50.0		
1,2-Dichlorobenzene	ug/l	ND	09/23/98	MFF	50.0		
1,3-Dichlorobenzene	ug/l	ND	09/23/98	MFF	50.0		
1,4-Dichlorobenzene	ug/l	ND	09/23/98	MFF	50.0		
Ethyl Benzene	ug/l	143	09/23/98	MFF	50.0		
Toluene	ug/l	516	09/23/98	MFF	100		
m/p-Xylene	ug/l	462	09/23/98	MFF	100		
o-Xylene	ug/l	247	09/23/98	MFF	50.0		

Analytical Method(s):

602/8020

SAMPLES ARE CONCENTRATED BY PURGE AND TRAP FOLLOWED BY GAS CHROMATOGRAPHIC ANALYSIS WITH PHOTOIONIZATION DETECTION (PID).

MDL = Method Detection Limit
ND = Not Detected
BDL = Below Detection Limit
NM = Not Measured

SPEC LIMIT = a client specified, recommended, or regulatory level for comparison with data to determine PASS (P) or FAIL (F) condition of results.

con-test®
ANALYTICAL LABORATORY

39 Spruce Street • 2nd Floor • East Longmeadow, MA 01028 • FAX 413/525-6405 • TEL. 413/525-2332

CONNECTICUT DPW C/O FUSS & O'NEILL
146 HARTFORD ROAD
MANCHESTER, CT 06040
ATTN: ALLYN FOSS

REPORT DATE: 09/25/98

PURCHASE ORDER NUMBER: 1133002865
PROJECT NUMBER: 91-272070

ANALYTICAL SUMMARY

LIMS BAT #: LIMS-37866
JOB NUMBER: 37866

The results of analyses performed on the following samples submitted to the CON-TEST Analytical Laboratory are found in this report

PROJECT LOCATION: DPW/BRAINARD OMS-7A

FIELD SAMPLE #	LAB ID	MATRIX	SAMPLE DESCRIPTION	TEST
224980917-19	98B22455	SOIL	HO/WEST	8020 - sol -mtbe
224980917-19	98B22455	SOIL	HO/WEST	tph (mg/kg)
224980917-20	98B22456	SOIL	HO/SOUTH	8020 - sol -mtbe
224980917-20	98B22456	SOIL	HO/SOUTH	tph (mg/kg)

The CON-TEST Environmental Laboratory operates under the following certifications and accreditations:

AIHA 308	AIHA ELLAP (LEAD) 6838
MASSACHUSETTS MA100	NEW HAMPSHIRE 2516
CONNECTICUT PH-0567	VERMONT DOH (LEAD) No. 15036
NEW YORK ELAP 10899	RHODE ISLAND (LIC. No. 112)

I certify that the analyses listed above, unless specifically listed as subcontracted, if any, were performed under my direction according to the approved methodologies listed in this document, and that based upon my inquiry of those individuals immediately responsible for obtaining the information, the material contained in this report is, to the best of my knowledge and belief, accurate and complete.

Edward Denson 9/25/98

SIGNATURE DATE

Tod Kopyscinski
Director of Operations

Edward Denson
Technical Director

con-test®
ANALYTICAL LABORATORY

39 Spruce Street • 2nd Floor • East Longmeadow, MA 01028 • FAX 413/525-6405 • TEL 413/525-2332

09/25/98

WITH PHOTOIONIZATION DETECTION.

MDL = Method Detection Limit
ND = Not Detected
BDL = Below Detection Limit
NM = Not Measured

SPEC LIMIT = a client specified, recommended, or regulatory level for comparison with data to determine PASS (P) or FAIL (F) condition of results.

con-test®
ANALYTICAL LABORATORY

39 Spruce Street • 2nd Floor • East Longmeadow, MA 01028 • FAX 413/525-6405 • TEL. 413/525-2332

CONNECTICUT DPW C/O FUSS & O'NEILL
146 HARTFORD ROAD
MANCHESTER, CT 06040
ATTN: ALLYN FOSS

REPORT DATE: 09/28/98

PURCHASE ORDER NUMBER: 1133002865
PROJECT NUMBER: 91-272070

ANALYTICAL SUMMARY

LIMS BAT #: LIMS-37867
JOB NUMBER: 37867

The results of analyses performed on the following samples submitted to the CON-TEST Analytical Laboratory are found in this report

PROJECT LOCATION: DPW/BRAINARD OMS-7A

FIELD SAMPLE #	LAB ID	MATRIX	SAMPLE DESCRIPTION	TEST
224980917-21 (C	98822458	SOIL	HO/CSP COMPOSITE	tph gc 8100m
224980917-21 (D	98822457	SOIL	HO/CSP DISCRETE	8010/8020 sol(2)
224980917-21 (D	98822457	SOIL	HO/CSP DISCRETE	8010/8020 solid

The CON-TEST Environmental Laboratory operates under the following certifications and accreditations:

AIHA 308	AIHA ELLAP (LEAD) 6838
MASSACHUSETTS MA100	NEW HAMPSHIRE 2516
CONNECTICUT PH-0567	VERMONT DOH (LEAD) No. 15036
NEW YORK ELAP 10899	RHODE ISLAND (LIC. No. 112)

I certify that the analyses listed above, unless specifically listed as subcontracted, if any, were performed under my direction according to the approved methodologies listed in this document, and that based upon my inquiry of those individuals immediately responsible for obtaining the information, the material contained in this report is, to the best of my knowledge and belief, accurate and complete.

Edward Denson 9/28/98

SIGNATURE DATE

Tod Kopyscinski
Director of Operations

Edward Denson
Technical Director

con-test®
ANALYTICAL LABORATORY

39 Spruce Street • 2nd Floor • East Longmeadow, MA 01028 • FAX 413/525-6405 • TEL 413/525-2332

Purchase Order Number: 1133002865
Project Number: 91-272070

LIMS-BAT #: LIMS-37867
Job Number: 37867
Sample Matrix: SOIL

Sampled: 09/17/98
HO/CSP DISCRETE
224980917-21 (D)

	Units	98822457	Date Analyzed	Analyst	MDL	SPEC LIMIT	P/F
1,1,1-Trichloroethane	ug/kg	ND	09/22/98	MFF	2.5		
1,1,2-Trichloroethane	ug/kg	ND	09/22/98	MFF	2.5		
Trichloroethylene	ug/kg	ND	09/22/98	MFF	2.5		
Trichlorofluoromethane	ug/kg	ND	09/22/98	MFF	2.5		
1,2,3-Trichloropropane	ug/kg	ND	09/22/98	MFF	2.5		
Vinyl Chloride	ug/kg	ND	09/22/98	MFF	2.5		
m/p-xylene	ug/kg	ND	09/22/98	MFF	5.0		
o-Xylene	ug/kg	ND	09/22/98	MFF	2.5		

Analytical Method(s):

SW846 8010/8020

PURGE AND TRAP CONCENTRATION WITH QUANTITATION BY GAS CHROMATOGRAPHY WITH PID/ELCD. METHYLENE CHLORIDE RESULT IS CORRECTED FOR LABORATORY BACKGROUND.

MDL = Method Detection Limit
ND = Not Detected
BDL = Below Detection Limit
NM = Not Measured

SPEC LIMIT = a client specified, recommended, or regulatory level for comparison with data to determine PASS (P) or FAIL (F) condition of results.

con-test®
ANALYTICAL LABORATORY

39 Spruce Street • 2nd Floor • East Longmeadow, MA 01028 • FAX 413/525-6405 • TEL. 413/525-2332

CONNECTICUT DPW C/O FUSS & O'NEILL
146 HARTFORD ROAD
MANCHESTER, CT 06040
ATTN: ALLYN FOSS

REPORT DATE: 09/25/98

PURCHASE ORDER NUMBER: 1133002865
PROJECT NUMBER: 91-272070

ANALYTICAL SUMMARY

LIMS BAT #: LIMS-37868
JOB NUMBER: 37868

The results of analyses performed on the following samples submitted to the CON-TEST Analytical Laboratory are found in this report

PROJECT LOCATION: DPW/BRAINARD AIRPORT, HARTFORD, CT

FIELD SAMPLE #	LAB ID	MATRIX	SAMPLE DESCRIPTION	TEST
270980918-22	98822459	SOIL	NOT SPECIFIED	8020 - sol -mtbe
270980918-22	98822459	SOIL	NOT SPECIFIED	tph (mg/kg)
270980918-23	98822460	SOIL	NOT SPECIFIED	8020 - sol -mtbe
270980918-23	98822460	SOIL	NOT SPECIFIED	tph (mg/kg)

The CON-TEST Environmental Laboratory operates under the following certifications and accreditations:

AIHA 308	AIHA ELLAP (LEAD) 6838
MASSACHUSETTS MA100	NEW HAMPSHIRE 2516
CONNECTICUT PH-0567	VERMONT DOH (LEAD) No. 15036
NEW YORK ELAP 10899	RHODE ISLAND (LIC. No. 112)

I certify that the analyses listed above, unless specifically listed as subcontracted, if any, were performed under my direction according to the approved methodologies listed in this document, and that based upon my inquiry of those individuals immediately responsible for obtaining the information, the material contained in this report is, to the best of my knowledge and belief, accurate and complete.

Edward Denson 9/25/98
SIGNATURE DATE

Tod Kopyscinski
Director of Operations

Edward Denson
Technical Director

con-test®
ANALYTICAL LABORATORY

39 Spruce Street • 2nd Floor • East Longmeadow, MA 01028 • FAX 413/525-6405 • (413) 525-2332

WITH PHOTOIONIZATION DETECTION.

MDL = Method Detection Limit
ND = Not Detected
BDL = Below Detection Limit
NM = Not Measured

SPEC LIMIT = a client specified, recommended, or regulatory level for comparison with data to determine PASS (P) or FAIL (F) condition of results.

BRAINARD OMS-7A

LIQUID DISPOSAL DOCUMENTATION

5,000-GALLON HEATING-OIL UST

AND

3,000-GALLON GASOLINE UST

THIS MEMORANDUM is an acknowledgement that a bill of lading has been issued and is not the Original Bill of Lading, nor a copy or duplicate, covering the property named herein, and is intended solely for filing or record.

Shipper's No. _____

(Carrier) TYREE ORGANIZATION SCAC. _____ Carrier's No. CT500000 1966

Received, subject to the classifications and tariffs in effect on the date of this Bill of Lading:

at _____, date 9/14/98 from _____

the property described below, in apparent good order, except as noted (contents and condition of contents of packages unknown), marked, consigned, and destined as indicated below, which said company (the word company being understood throughout this contract as meaning any person or corporation in possession of the property under the contract) agrees to carry to its usual place of delivery at said destination, if on its own road or its own water line, otherwise to deliver to another carrier on the route to said destination. It is mutually agreed, as to each carrier of all or any of said property over all or any portion of said route to destination, and as to each party at any time interested in all or any of said property, that every service to be performed hereunder shall be subject to all the conditions not prohibited by law, whether printed or written, herein contained (as specified in Appendix B to Part 1035) which are hereby agreed to by the shipper and accepted for himself and his assigns.

TO: (Mail or street address of consignee for purposes of notification only.)	FROM: STATE OF CT / D.P.W.
Consignee TYREE BROTHERS ENVIRONMENTAL	Shipper ARMY NATIONAL GUARD
Street 208 ROUTE 109	Street 269 MAXIUM RD
Destination FARMINGDALE NY Zip	Origin HARTFORD CT Zip
Route:	

Delivering Carrier	Trailer Initial/Number	U.S. DOT Hazmat Reg. Number

No. of packages	HM	Description of articles, special marks, and exceptions	Hazard Class	I.D. Number	Packing Group	*Weight (subject to correction)	Class or rate	Labels required (or exemption)	Check column
118	G	GASOLINE MIXTURE (H2O)	3	UN 1203	II				

Remit C.O.D. to:
Address:
City: State: Zip:

COD AMT: $

Charges Advanced $

Subject to Section 7 of conditions, if this shipment is to be delivered to the consignee without recourse on the consignor, the consignor shall sign the following statement: The carrier shall not make delivery of this shipment without payment of freight and all other lawful charges.

(Signature of consignor)

C. O. D. FEE: Prepaid ☐ Collect ☐ $

FREIGHT CHARGES ☐ Prepaid ☐ Collect

*If the shipment moves between two ports by a carrier by water, the law requires that the bill of lading shall state whether it is "carrier's or shipper's weight". Note: – where the rate is dependent on value, shippers are required to state specifically in writing the agreed or declared value of the property. The agreed or declared value of the property is hereby specifically stated by the shipper to be not exceeding _____ per _____

This is to certify that the above-named materials are properly classified, described, packaged, marked and labeled, and are in proper condition for transportation according to the applicable regulations of the Department of Transportation.

PLACARDS REQUIRED: YES / UN 1203

PLACARDS SUPPLIED: ☑ YES ☐ NO - FURNISHED BY CARRIER

DRIVER'S SIGNATURE: [signature]

SPECIAL INSTRUCTIONS:

SHIPPER: CT/SWP/DPW ARMY NATIONAL GUARD
PER: [signature] DATE: 9/14/98
[illegible] for [illegible]

CARRIER: TYREE ORGANIZATION
PER: [signature] DATE: 9/14/98
EMERGENCY RESPONSE TELEPHONE NUMBER: [illegible]

Permanent post office address of shipper

Monitored at all times the Hazardous Materials in transportation including storage incidental to transportation (§172.604).

CONTAINS HAZARDOUS MATERIALS

Tighe&Bond

APPENDIX D

Tighe&Bond

APPENDIX E

Phase I
Environmental Site Assessment

Hartford - Brainard Airport



Prepared for

Connecticut Department of Transportation

Newington, Connecticut 06111

Prepared by

TRC Environmental Corporation

Windsor, Connecticut 06095

September 4, 2012

PHASE I
ENVIRONMENTAL SITE ASSESSMENT

For Property:

Brainard Airport –Hartford, Connecticut

Prepared For:

Connecticut Department of Transportation
Newington, Connecticut

TRC Project Number: 193786

September 4, 2012

21 Griffin Road North
Windsor, CT 06095
Phone: (860) 298-9692
Fax: (860) 298-6399

TABLE OF CONTENTS

SECTION PAGE

1.0 INTRODUCTION 1
1.1 PURPOSE OF STUDY/DEFINITION OF KEY TERMS 1
1.2 SCOPE OF WORK 2
1.3 SIGNIFICANT ASSUMPTIONS 2
1.4 LIMITATIONS AND EXCEPTIONS 3
1.5 ACCURACY AND COMPLETENESS 3
1.6 WARRANTIES AND REPRESENTATIONS 3
1.7 CONTINUED VALIDITY/USER RELIANCE 4
1.8 EXCEPTIONS TO THE ASTM E 1527-05 STANDARD 4
2.0 SITE DESCRIPTION 5
2.1 SITE LOCATION AND LEGAL DESCRIPTION 5
2.2 PHYSICAL/ENVIRONMENTAL SETTING 5
2.3 CURRENT AND PAST SITE USE 6
2.3.1 Current Use and Descriptions of Structures, Roads, Appurtenances / Other Improvements 6
2.3.2 Past Site Use 9
2.4 ADJOINING PROPERTY INFORMATION 9
2.5 SURROUNDING PROPERTY INFORMATION 10
3.0 USER-PROVIDED INFORMATION 10
3.1 TITLE RECORDS 10
3.2 ENVIRONMENTAL LIENS OR ACTIVITY AND USE LIMITATIONS 10
3.3 SPECIALIZED KNOWLEDGE 10
3.4 COMMONLY KNOWN OR REASONABLE ASCERTAINABLE INFORMATION 10
3.5 OWNER, PROPERTY MANAGER AND OCCUPANT INFORMATION 10
3.6 REASON FOR PERFORMING PHASE I 11
4.0 RECORDS REVIEW 12
4.1 PREVIOUS ENVIRONMENTAL REPORTS 12
4.1.1 Standard Environmental Record Sources 15
4.2 ADDITIONAL ENVIRONMENTAL INFORMATION SOURCES 22
4.2.1 CTDEEP Review (File Room and Information Obtained from Case Managers) 22
4.2.1.1 CTDEEP Review Results 22

TABLE OF CONTENTS
(Continued)

4.2.2 Local Municipal Records Review *24*
4.2.2.1 Local Municipal Records Review Results 24
4.2.3 ConnDOT-Provided Records *25*
4.2.3.1 ConnDOT Records Review Results 25
4.2.4 Internal (TRC) Records Review *26*
4.2.4.1 TRC Records Review Results 26
4.2.5 Airport Manager Interviews *26*
4.2.5.1 Airport Manager Interview Results 26
4.2.6 Airport Tenant Interviews and File Searches *26*
4.2.6.1 Airport Tenant Interview and File Search Results 27
4.2.7 Other Persons Knowledgeable of the Site *27*
4.2.7.1 Results of Discussions with Other Persons Knowledgeable of the Site 28
4.3 HISTORICAL SOURCES REVIEW 28
4.3.1 Sanborn/Historical Maps *28*
4.3.2 City Directories *29*
4.3.3 Aerial Photos *30*
4.3.4 Topographic Maps *33*
5.0 SITE RECONNAISSANCE 37
5.1 METHODOLOGY AND LIMITING CONDITIONS 37
5.2 SITE RECONNAISSANCE OBSERVATIONS 37
5.2.1 General Site Setting and Current Use(s) of the Site *37*
5.2.2 Hazardous Substances and Petroleum Products *42*
5.2.2.1 Unidentified Substance Containers 45
5.2.3 Hazardous and Non-Hazardous Waste *45*
5.2.4 Solid Waste *46*
5.2.5 Wastewater *46*
5.2.5.1 Wastewater Sources 46
5.2.5.2 Wastewater Drainage Features (Drains, Sumps and Separators) 46
5.2.6 Stormwater *46*
5.2.7 Surface Water Bodies *47*

TABLE OF CONTENTS
(Continued)

5.2.8 USTs *47*
5.2.9 ASTs *52*
5.2.10 Equipment Likely to Contain PCBs *54*
5.2.11 Pits, Pools of Suspect Liquid, Lagoons, and Dry Wells *54*
5.2.12 Stains or Corrosion *54*
5.2.13 Solid Waste Dumping/Landfills *55*
5.2.14 Stained Soil/Stressed Vegetation *55*
5.2.15 Wells *55*
5.2.16 Odors *55*
5.2.17 Building Materials *55*
5.2.17.1 Potential Asbestos Containing Material (ACM) and Lead-Based Paint 55
5.2.17.2 Universal Waste 60
5.3 ADJOINING AND SURROUNDING PROPERTIES 61
5.3.1 Adjacent Properties *61*
5.3.2 Surrounding Properties *61*
6.0 PHASE I FINDINGS AND CONCLUSIONS 62
6.1 RECS AND AOCS 62
6.2 HRECS 69
6.3 DE MINIMIS CONDITIONS 69
6.4 DATA GAPS 69
7.0 REFERENCES 70
8.0 ENVIRONMENTAL PROFESSIONAL STATEMENT AND SIGNATURE 72

TABLE OF CONTENTS
(Continued)

FIGURES

Figure 1: Site Location Map
Figure 2: Site Plan

APPENDICES

Appendix A: Exhibit A Map
Appendix B: Supporting Documentation
Appendix C: EDR Database Report
Appendix D: Sanborn Map Report
Appendix E: City Directory Report
Appendix F: Aerial Photographs
Appendix G: Historic Topographic Maps
Appendix H: Site Photographs
Appendix I: Environmental Professional Resume

1.0 INTRODUCTION

TRC Environmental (TRC) has prepared the following Phase I Environmental Site Assessment Report (Phase I ESA) for the Brainard General Aviation Airport property located at 233 Maxim Road / Lindbergh Drive, Hartford, Hartford County, Connecticut (hereinafter referred to as the "Site" or "Subject Property"). This Phase I ESA was conducted on behalf of the Connecticut Department of Transportation (ConnDOT), hereinafter referred to as the "Client" or "User", in conformance with the American Society for Testing and Materials (ASTM E 1527-05) guidelines entitled "Standard Practice for Environmental Site Assessments: Phase I Environmental Site Assessment Process" and the Connecticut Department of Energy and Environmental Protection (CTDEEP) Site Characterization Guidance Document (SCGD) dated January 2011. Any exceptions to, or deletions from, this guidance are described in Sections 1.4 and 1.8 of this report. The following report is intended for sole use by ConnDOT and those granted permission to rely on the information contained herein through the issuance of a reliance letter as permitted by ConnDOT and issued by TRC.

1.1 Purpose of Study/Definition of Key Terms

The purpose of this assessment is to identify Recognized Environmental Conditions (RECs) as defined in ASTM E 1527-05 and Areas of Concern (AOCs), as defined in Connecticut's SCGD, in conjunction with the Site.

RECs are defined as conditions where the data or information collected indicates the presence or likely presence of any hazardous substances or petroleum products, on a property under conditions that indicate an existing release, a past release or a material threat of a release of any hazardous substances or petroleum products into structures on the property or into the soil, ground water, or surface water of the property. A material threat is defined as a physically observable or obvious threat which is reasonably likely to lead to a release that, in the opinion of the environmental professional, is threatening and might result in impact to public health and/or the environment. The term "REC" includes hazardous substances or petroleum products even under conditions in compliance with laws. The term is not intended to include *de minimis* conditions that generally would not be the subject of enforcement action if brought to the attention of appropriate governmental agencies. Conditions determined to be *de minimis* are not "Recognized Environmental Conditions".

AOCs are defined in the SCGD as locations or areas at a site where hazardous waste and/or hazardous substances (including, but not limited to, petroleum products) have been or may have been used, stored, treated, handled, disposed, spilled, and/or released to the environment.

In addition to RECs, the ASTM E 1527-05 standard defines several other ways in which findings can be classified. These classifications include: historical RECs (HRECs), and *de minimis* conditions. HRECs are defined as conditions that, in the past, would have been considered a REC but which may or may not currently be considered a REC. A *de*

minimis condition is described as a condition that does not present a threat to human health or the environment and that generally would not be the subject of an enforcement action if brought to the attention of appropriate government agencies.

Although not defined in either the ASTM standard or the SCGD, the term "relevant issues" may be used in this report in support of recognizing the goal of defining the RECs and/or AOCs. This term refers to information regarding the Site or surrounding properties that, in TRC's opinion, is necessary to an overall understanding of the Site and/or conditions that influence the environmental status of the Site.

1.2 Scope of Work

The Scope of Services for this Phase I ESA consisted of the following tasks:

- Performing a Site reconnaissance;
- Ascertaining current and historical Site conditions;
- Interviewing owners, operators, occupants, and/or local officials;
- Reviewing of environmental database and regulatory agency records; and
- Preparing a report summarizing the findings and conclusions.

No subsurface exploration or sampling has been performed as part of this Phase I ESA, as it was not defined in the scope of work. Information regarding subsurface conditions can only be obtained by traditional subsurface exploration techniques such as the collection and analysis of soil and water samples.

Items outside the scope of the ASTM E1527-05 standard include, but are not limited to: asbestos; radon; lead-based paint; lead in drinking water; wetlands; regulatory compliance; cultural and historic resources; industrial hygiene; health and safety; ecological resources; endangered species; indoor air quality; biological agents and mold. At the request of the Client, TRC has included in this Phase I ESA information which was readily ascertainable and practically reviewable regarding the presence or potential presence of asbestos, lead-based paint and universal waste. Note that this scope of work did *not* include sampling of any building materials.

1.3 Significant Assumptions

During this Phase I ESA, TRC relied on commercially-available database information; interviews with Site representatives, regulatory officials, and other individuals having knowledge of Site operations (past and present); and information provided by the User. Environmental records and anecdotal information pertaining to the Site or surrounding properties (e.g., information regarding spills/releases, historical operations, chemicals utilized, environmental cleanups, etc.) have been made available by the Client/User, tenants of the Client and other sources with past or present affiliations with the Site. In addition, TRC was provided with the property title/deed information by the Client. TRC has assumed that the information provided is true, accurate and complete. If information

to the contrary is discovered and/or if additional previous reports exist that were not provided to TRC, our findings and conclusions based on that information may not be valid.

Reliance on electronic database search reports is subject to the limitations set forth in those reports.

References to up-gradient and down-gradient properties are based on an estimated direction of ground water flow. Ground water flow directions are estimated based on surface topography, which typically reflects ground water flow direction. The actual direction of ground water flow may differ from that assumed and may be influenced by the presence, if any, of subsurface structures or large volume withdrawal wells in the area.

1.4 Limitations and Exceptions

The findings and conclusions presented herein are based upon the available information and Site conditions as they existed at the time of TRC's Site inspection. Information included in this report regarding the environmental conditions at surrounding properties and the potential impact to the Site are based on limited information and are considered provisional. Impacts to the Site from historical or off-site sources, including historic fill material, can only be confirmed by sample collection and analysis, which was not included as part of this scope of work.

The Site inspection was limited to areas that were readily accessible and free of safety hazards. Areas where floors or the ground surface was covered by objects (e.g., carpeting, floor coating, furniture, warehoused materials and equipment); areas beneath parked vehicles; behind walls; above ceilings; and the roof(s) of on-site building(s) were not inspected.

1.5 Accuracy and Completeness

TRC makes no guarantees as to the accuracy or completeness of information obtained from others during the course of this Phase I ESA report. It is possible that information exists beyond the scope of this investigation or that was not provided to TRC. Additional data subsequently provided, discovered, or produced may alter findings or conclusions made in this Phase I ESA report. TRC is under no obligation to update this report to reflect such subsequent information. The findings presented in this report are based upon reasonably ascertainable information and observed Site conditions at the time of this assessment. Conditions may have changed since that time and the findings of this report are not meant to be indicative of future Site conditions. This report may not be relied on by any party other than the Client with whom TRC has contracted to prepare this report, or a party to whom a reliance letter has been issued.

1.6 Warranties and Representations

This report does not warrant against: (1) operations or conditions which were not in evidence from visual observations or historical information obtained; (2) conditions

which could only be determined by physical sampling or other intrusive investigation techniques; (3) locations other than the Client-provided addresses and/or legal parcel description; or (4) information regarding off-site location(s) (with possible impact to the Site) not published in readily ascertainable, publicly available records.

1.7 Continued Validity/User Reliance

This report is presumed to be valid, in accordance with the limitations specified in ASTM E 1527-05, for a period of 180 days from its completion (based on the date cited on the report cover), or until the Client obtains specific information that may materially alter a finding or conclusion in this report, or until the Client is notified by TRC that it has obtained specific information that may materially alter a finding or conclusion in this report. If, within the 180-day period, this assessment will be used by a different User than the Client, the subsequent User must also satisfy the User's Responsibilities as specified in ASTM E 1527-05.

1.8 Exceptions to the ASTM E 1527-05 Standard

No significant exceptions, additions, or deletions to the ASTM Standard were made during this Phase I ESA. At the request of the Client, TRC has included in this Phase I ESA information which was readily ascertainable and practically reviewable regarding the presence or potential presence of asbestos and lead-based paint. Note that this scope of work did *not* include sampling of any building materials.

2.0 SITE DESCRIPTION

2.1 SITE LOCATION AND LEGAL DESCRIPTION

The Site consists of six (6) land parcels acquired for the airport between 1925 and 1967 with the main airport address being 251 Maxim Road, Hartford, Hartford County, Connecticut. In total, the Site measures 201.58 acres in size. A site location map is included as Figure **1**. A more detailed site plan is provided as Figure 2.

According to information provided by the local Assessor, the map, block and lot number(s) for at least a portion of the airport property are: Map 333/Block 077 Lot 003. Title information provided to TRC by ConnDOT, which further supports a proper legal description, can be found on the Exhibit A map provided in Appendix A.

2.2 Physical/Environmental Setting

As indicated above, the Site is located in Hartford, Connecticut. It is surrounded primarily by a mix of businesses and light industrial properties. Noteworthy properties immediately adjacent to or in the immediate vicinity of the Site include the MDC Hartford Water Pollution Plant located at the southern end of the airport property and the CRRA Trash to Energy Facility located north of the airport property.

The Site is depicted on the United States Geological Survey (USGS) topographic map, Hartford South, Connecticut quadrangle (Figure 1). The nearest surface water body to the Site is the Connecticut River, which is located along the eastern side of the airport property. The Site is within the Connecticut River floodplain. The Site elevation is approximately 17 feet above mean sea level (MSL); local topography is relatively flat with minor hills to the west of the property. A man made berm along the eastern border of the property was installed to protect the airport and the regional area from Connecticut River flooding. As such, the anticipated direction of ground water flow is to the southeast.

Information regarding the geology at the Site and its surroundings has been obtained from the Surficial Materials Map of Connecticut (Stone, 1992) and the Bedrock Geologic Map of Connecticut (Rogers, 1985). According to the Surficial Materials Map, the surficial materials at and in the vicinity of the Site are identified as alluvium overlying fines. Specifically, these materials are characterized as a floodplain material commonly less than 5 feet thick, but along large rivers such as the Connecticut River the alluvium can be up to 25 feet thick. The alluvium is overlying fines of variable thickness. Previous subsurface investigations conducted at the Site indicate that subsurface soils consist of red-brown fine to coarse sand and gravel with cobbles and silt mixed in overlying grey – brown to red-brown silts with trace amounts of clay (Maguire Group, Inc., 2001). This is consistent with the characterization of alluvium. Portions of the Site may also be consisting of man-made fill consisting of earth, trash, or a combination of both (Storch, Inc. 1997).

According to the information obtained from the Bedrock Geologic Map, the bedrock underlying the Site is classified as Portland Arkose. The Portland Arkose is characterized as a reddish brown sandstone-like sedimentary rock (brownstone). It is common to the Hartford Basin of the Newark Rift Valley Terrane in the Central Lowlands of Connecticut.

The CTDEEP Water Quality Classifications Map (as accessed via the Connecticut Environmental Conditions Online Map Viewer) indicates that groundwater underlying the Site is classified as "GB". This classification indicates the water is not suitable for human consumption without prior treatment due to historic impacts but may be designated for the use of industrial process water and cooling waters. Historic assessment activities on the airport property have reported groundwater existing at a depth of 4.5 to 7 feet below grade with a varying southeast and/or southwest flow direction.

In addition, the mapping indicates that the Connecticut River is classified as "SB". This classification designates uses for the following; marine fish, shellfish and wildlife habitat, shellfish harvesting for transfer to approved areas for purification prior to human consumption, recreation, industrial and other legitimate uses including navigation.

2.3 Current and Past Site Use

2.3.1 Current Use and Descriptions of Structures, Roads, Appurtenances / Other Improvements

A shown on Figure 2 (Site Plan), the Site consists of 18 buildings that are located on the Brainard Airport property along Maxim Road and Lindbergh Drive. Runways identified at the Site include Runway 02-20 (paved), 11-29 (paved) and NE-SW (turf). Overall, the Site currently operates as the Hartford-Brainard Airport.

There are several main tenants (entities) which currently occupy the on-site buildings as part of the State of Connecticut facility under lease to the State of Connecticut. In addition to the entities listed below, additional sub-tenants are also conduct business at the facility and are listed in Section 4.2.6. These main tenants / entities currently existing on the Site include the following:

- ConnDOT: Airport owner
- Connecticut State Police and Connecticut Urban Search and Rescue (former CT Air National Guard property/building)
- Star Base (US Army) – Youth Educational Classrooms
- Atlantic Aviation
- VIP Avionics
- Professional Flight Training
- Aetna

A summary of available information associated with the existing Site buildings that include year constructed (if known), footprint, construction information and current occupant and usage is provided below.

Building # or Name	Year Built	Footprint* (square feet)	Construction Information	Occupant/Current Usage
Building A - Airplane Hangar / Office	Est. 1986	13,000	Metal Exterior	Aetna – airplane storage
Building B - FBO Hangar and Offices –	1967	15,760	Metal Exterior	VIP Avionics – airplane repair, maintenance and offices
Building C - FBO Hangar	1967	11,320	Metal Exterior	Atlantic Aviation – airplane repair and service
Building D - FBO Terminal	1984	6,000	Metal Exterior	Atlantic Aviation– offices and restaurant
Building E - FBO Hangar	1984	24,920	Metal Exterior	Atlantic Aviation - Total Aircraft Repair and Exxel Avionics – airplane maintenance and repair
Building F - ConnDOT Maintenance Building	1922	7,000	Brick Exterior	ConnDOT – airport equipment maintenance and storage
Building G - ConnDOT	1920	2,700	Brick Exterior	ConnDOT - Airport Manager Office / Fire & Rescue
Building H - Bureau of Aeronautics and Star Base Education Center	1927	2,730	Brick Exterior with full basement	Bureau of Aviation and Star Base Education Center (US Army) – office and classroom space
Building I - CT State Police / Urban Search & Rescue	1945	26,650	Brick Exterior	CT State Police/CT Urban Search and Rescue – Aircraft storage, vehicular storage, emergency equipment and supply storage
T-Hangar 1-10	1960	8,700	Metal Exterior	T-Hangar – individual tenants / spaces - airplane parking
T-Hangar 11-20	1966	9,920	Metal Exterior	T-Hangar – individual tenants / spaces - airplane parking
T-Hangar 21-30	1966	9,920	Metal Exterior	T-Hangar – individual tenants / spaces - airplane parking
T-Hangar 230	Est. 2003	20,000	Metal Exterior	T-Hangar – individual tenants / spaces - airplane parking

Building # or Name	Year Built	Footprint* (square feet)	Construction Information	Occupant/Current Usage
T-Hangar 240	Est. 2003	20,000	Metal Exterior	T-Hangar – individual tenants / spaces - airplane parking
FAA Control Tower	Est. 1990	600	Brick / Metal Exterior	FAA – Airport Control Tower
Connecticut Aero Tech School	2008	30,000	Concrete Block Exterior	State of CT – Aero Technical School -aviation maintenance and repair courses
ConnDOT Salt/Sand Shed	1970	1,000	Metal	ConnDOT – Salt / Sand storage building
CT State Police – Abandoned Building	Unknown 1923 - 1952	1,150	Brick	CT State Police – unused small brick building located in State Police eastern equipment storage yard

*Footprint determined from Figure 2 site plan structure dimensions.

In addition to the structures listed above, a fuel farm area consisting of a large concrete containment area, a 12,000-gallon Jet A aboveground storage tank (AST), a 12,000-gallon aviation gas AST, a 275-gallon Jet A AST and a 275-gallon Avgas AST, plus associated piping and product delivery apparatuses are is located approximately 180-feet northwest of Building E. The area also contains a catch basin with holding tank in the fuel loading / unloading area.

The following is a summary of the utilities serving the Site. Information regarding utilities was obtained from a review of Airport Master Plans, available ConnDOT files and discussions with the Airport Manager (Mr. Kurt Sendlein).

Electrical Service

Electrical power service is provided to the Site from Connecticut Light & Power (CL&P) utility poles located west of Lindbergh Drive from Maxim Road. Service to airport buildings is via underground cables from the utility poles.

Gas Service

Gas service to the Site is provided by Connecticut Natural Gas Company (CNG) through four inch and six inch gas mains located beneath Maxim Road and Lindbergh Drive. Service laterals then connect to the gas main to serve Site buildings.

Water Service

The Metropolitan District Commission (MDC) provides water to the airport through an eight inch water main located east of Lindbergh Drive and south of Maxim Road with service laterals to the buildings.

Sanitary Sewer

The MDC also provides sanitary sewer service for the Site. Based on information obtained from a historic Airport Master Plan Report, three pump stations are located on airport property to serve the buildings along Lindbergh Drive. However, information provided by the Airport Manager identified only one pump station located in the northwest portion of the Site. Buildings located on the northern portion of the Site connect via lateral to the sewer line just north of and parallel to Maxim Road.

2.3.2 Past Site Use

The Hartford-Brainard Airport was dedicated on June 10, 1921 as Brainard Field. Prior to development as an airport, the Site was historically utilized as a cow pasture. The field was dedicated as the first municipal "flying field" in New England and also holds historical significance as being the first landing spot after Charles Lindbergh's historic first transatlantic flight. The Connecticut National Guard Air Squadron was organized at the Site in 1923. The Connecticut National Guard utilized the airport until sometime after World War II for pilot training.

Due to the proximity of the Connecticut River, the elevation of the airport and its location in the river's floodplain, the airfield was prone to severe flooding. Following the devastating floods of 1936 and 1938, the US Army Corps of Engineers constructed the Clark Dike around the north and east sides of the airport property to prevent flooding.

The original airport site totaled 351 acres and accommodated four landing strips, three of which have since been abandoned. In 1959, the configuration of the airport changed dramatically. The State of Connecticut purchased the airport, including approximately 200 acres and the existing Runway 2/20. The crosswind Runway 11/29 was constructed in 1966 to provide landing capability by small aircraft in extreme east/west wind conditions.

Additional information regarding the history of the Site obtained as part of the historical records review can be found in subsequent sections of this report.

2.4 Adjoining Property Information

The properties adjoining the Site are as follows:

North: Connecticut Resource Recovery Authority (CRRA) Trash to Energy Plant

East: Connecticut River

South: MDC Water Pollution Control Plant

West: Commercial / Light Industrial Properties

Additional information regarding the adjacent properties is included in subsequent sections of this report.

2.5 Surrounding Property Information

Surrounding properties generally consist of heavy industrial (electrical power plant) to the north; Connecticut River with residential and commercial properties beyond to the east; public water pollution control plant (sewage treatment) to the south and commercial and light industrial properties to the west.

3.0 USER-PROVIDED INFORMATION

According to ASTM E 1527-05, certain tasks that may help identify the presence of RECs associated with the Site are conducted by the Phase I User. These tasks include: reviewing title records for environmental liens or activity and land use limitations and providing specialized knowledge related to RECs at the Site (e.g., information about previous ownership or environmental litigation). Information provided by the User is provided below and documents provided by the User are listed in Section 7 of this report.

3.1 Title Records

The Rights-of-Way Division of the ConnDOT provided TRC with the title records for the Site. The mapping also provided to TRC "Exhibit A" to the Memorandum of Understanding between ConnDOT and the Connecticut Airport Authority (CAA), which documents the property/parcel ownership, can be found in Appendix A to this report.

3.2 Environmental Liens or Activity and Use Limitations

According to information provided by the Client, properties owned by the State of Connecticut are not subject to liens or activity and use limitations imposed by others (e.g., the State may implement a land use restriction on a piece of property that they own, however others may not do so). As such, there are no known environmental liens or activity and/or use limitations with regard to environmental issues that have been placed on the Site.

3.3 Specialized Knowledge

Specialized knowledge provided by Airport Manager Mr. Kurt Sendlein and facility Fire Chief Mark Lewandowski (both representatives of the Client - ConnDOT) is included in this report where applicable.

3.4 Commonly Known or Reasonable Ascertainable Information

Documentation supplied to TRC by the Client/User is discussed herein and is referenced in subsequent sections of this report, among the full suite of documents reviewed as part of this Phase I ESA.

3.5 Owner, Property Manager and Occupant Information

TRC was supplied with Site Owner and Occupant information by ConnDOT and/or its representatives at the airport. This Information was used in this Phase I ESA and has been incorporated into this report.

3.6 Reason for Performing Phase I

It is TRC's understanding that per Public Act 11-84, the full suite of airport operational responsibilities will be transferred from ConnDOT to the newly formed CAA, but that environmental liabilities may remain with ConnDOT. As such, this Phase I ESA is being conducted to establish potential liabilities that ConnDOT may be called upon in the future to address.

4.0 RECORDS REVIEW

4.1 Previous Environmental Reports

The following is a summary of the reasonably ascertainable and readily reviewable relevant previous environmental reports associated with the Site. All available reports associated with the Site, whether summarized in this section or not, are referenced in Section 7.

Connecticut Military Department, December, 1993. ***Connecticut Army National Guard Underground Storage Tank Program, CONNDPW Project No. BI-2B-760, Conn Military Department Project No. MD-94-Z-B, Tank Removal Report, Brainard Field Armory, Hartford, Connecticut.***

On December 2, 1993, the Connecticut Military Department contracted the removal of an abandoned steel 1,500-gallon JP-4 (kerosene/gasoline mixture) underground storage tank (UST). The tank was located adjacent to the southeastern corner of the Connecticut Army National Guard Building located at 269 Maxim Road, Brainard Airport, Hartford, Connecticut. The UST was described as being in generally "poor and rusted" condition. No groundwater was encountered during the initial removal of the tank. Confirmatory soil samples were obtained from the tank grave and analyzed for total petroleum hydrocarbons (TPH). Based on laboratory results of initial sidewall sampling, additional excavation activities were completed and 59 tons of contaminated soil was removed from the northern sidewall, western sidewall and bottom portion of the excavation. Excavation of soil from the western sidewall had to be halted due to the presence of subsurface utilities (sewer line) and the Armory building foundation. Excavation of soils from the bottom of the tank grave was halted due to the presence of the water table at the depth of 9.5 feet. A CTDEEP representative confirmed that no further remediation could be implemented at that time due to the possible undermining of the building structure.

Laboratory results indicated that residual contamination existed in Site soils that could not be removed due to physical structures prohibiting further excavation. Polyethylene sheeting was reportedly installed in the excavation before it was backfilled will clean soil.

Based on information contained in the report, it was concluded that a release of JP-4 fuel from a leaking UST was identified outside the southeast corner of the current Connecticut State Police / Urban Search & Rescue building (former CT National Guard building). Remedial soil excavation activities were conducted and residual impacted soil exceeding regulatory criteria was left in place due to proximity to subsurface utilities and the potential for undermining the building foundation. No groundwater sampling was completed in the release area as part of the UST removal or as part of the environmental assessment activities conducted in the area of the documented release.

Storch Associates, May, 1997. ***Task 120 – Preliminary Site Evaluation, Ramp Reconstruction, Brainard Airport – Central Portion, Hartford, Connecticut.***

A Task 120 – Preliminary Site Evaluation (PSE) was completed by Storch Associates on behalf of ConnDOT prior to commencement of a ramp reconstruction project proposed for a portion of Brainard Airport in Hartford, CT. While the PSE was not intended to be a comprehensive review of the entire airport, limited information regarding the area surrounding the ramp reconstruction project was provided.

Storch's May, 1997 PSE states that the proposed ramp reconstruction area consisted of a parking lot for aircraft and a heliport and was located in the central portion of the airport. The area had been part of the airfield and runway/taxiway system prior to 1965, was unpaved from 1965 to 1980, and then was paved until the date of the site investigation. A maintenance hangar and USTs were located approximately 150 meters north of the project area. Leaking underground storage tanks (LUSTs) and contaminated soil had reportedly been removed from the northern and central portions of the airport property approximately seven years prior to the site investigation. Various UST and AST areas and maintenance hangars were located in the northern portion of the property.

The PSE cites a December, 1987 spill of 700 gallons of "Jet-A fuel" was reported at the fuel farm in the northwestern corner of the property. The spill was sanded, contained, and removed, but no other information regarding the incident was found. The PSE also notes a February, 1985 spill of 70 gallons of gasoline and a June, 1985 spill of 50 gallons of aviation fuel. Both were contained and cleaned and the February spill was "closed" whereas the June spill's status was not indicated. Numerous other small spills have been reported, and were assumed to be of minimal significance by Storch.

Three (3) leaking USTs previously used for diesel fuel were reported to have been removed from the airport in October, 1988. The tanks included one 10,000-gallon and two 4,000-gallon tanks, and remediation was listed as soil removal. The 10,000-gallon tank installed in December, 1973 and was removed from "Parcel F" at Brainard Airport, which was occupied by Charter Oak Aviation. The tanks were reportedly removed in accordance with all the appropriate protocol. Complete remediation was listed for each tank.

Ten (10) leaking USTs of unknown installation date were reportedly removed from Brainard Airport in March, 1990. The tanks were used for aviation fuel and included four (4) 10,000-gallon and six (6) 4,000-gallon USTs. A figure titled "Removal of Aviation Fuel Tanks at Hartford Brainard Airport" shows the location of the tanks and removal plans, in addition to a recovery well to remain near two of the 10,000-gallon tanks. A May 3, 1990 letter from ConnDOT Bureau of Administration to CTDEEP referenced "1700 yards of contaminated soil stockpiled" at Brainard airport. This letter is likely related to the prior removal of LUSTs from the area. A September 28, 1990 memo from a consulting firm to CTDEEP cites the cleanup of Brainard Airport soils in the northern portion of the airport, although the data is unclear whether the soil was disposed of and/or where it originated from. In addition, no information regarding the extent of the contamination or cleanup was found.

Hydrostatic test results were provided for two tanks located at the airport. The first was a 10,000-gallon steel diesel UST located at Organizational Maintenance Shop #7 which failed the hydrostatic test conducted on August 2, 1988. Correspondence indicated that the tank was no longer in use and the contents were removed. No information was provided on the tank's installation date. The second tank was a 5,000-gallon, steel, unlined UST which was installed in 1955 and had been used by the National Guard Armory for heating oil. The tank failed the hydrostatic test conducted on October 26, 1988.

The PSE also provided UST notifications on four additional USTs at Brainard Airport Headquarters. Documentation of a 2,000-gallon fuel oil tank installed in 1960, a 2,000-gallon diesel tank installed in 1965, a 250-gallon used oil tank installed in 1965, and a 2,000-gallon unleaded gasoline tank installed in 1977 was provided. An unlabeled figure shows the tanks' proximity to buildings identified as #85-002 and #85-003.

A September 28, 1990 memo (with lab data and site sketch) from a consulting firm (Metcalf & Eddy) to CTDEEP discussed the removal of a "fuel distribution boxes and contaminated soils" from the northern end of the airport in the vicinity of the National Guard Armory. No information regarding the extent of contamination and/or cleanup was provided.

Storch concluded that there was a potential for the release and southward migration of petroleum products, aircraft fluids and/or solvents from historic maintenance activities, historic spills and/or UST leakage. They recommended that a Task 210/220 – Surficial/Exploratory Site Investigation be conducted in the proposed reconstruction area located in the central portion of the Site.

Information presented in the report identified 13 suspected leaking underground storage tanks at the Site located in at least seven (7) separate locations.

Maguire Group, Inc., July, 2011. ***Task 210 - Subsurface Site Investigation Report, Brainard Maintenance and ARFF Facility, Brainard Airport, Hartford, Connecticut.***

A Task 210 Subsurface Site Investigation report was completed on July 29, 2011 by the Maguire Group, Inc. for planning purposes associated with the planned construction of a new ConnDOT maintenance and Aircraft Rescue and Fire Fighting (ARFF) facility at Brainard Airport. The 9,340 square feet facility will be located west of the current maintenance building in the northwestern corner of the airport property. The facility will be used to store equipment and vehicles, and also will have rooms for boarding employees. The intent of the investigation was to determine the presence or absence of soil and/or groundwater contamination with respect to planned construction activities.

On July 7, 2010, fifteen Geoprobe borings were drilled within the property boundaries. The borings were advanced to a maximum depth of eight feet below ground surface. The borings were also field screened for volatile organic compounds (VOCs) using a photoionization detector (PID) and subsurface soil samples were collected for lab analysis. Two representative grab groundwater samples were also collected from two select borings.

The samples were analyzed for the presence of volatile organic compounds (VOCs), base neutral/acid extractable semi-volatile compounds (BNAs), extractable total petroleum hydrocarbons (ETPH), polychlorinated biphenyls (PCBs) and total and SPLP RCRA 8 metals. Select soil samples were found to contain BNAs with an elevated concentration exceeding regulatory criteria at 1 to 4 feet below surface. Leachable lead was reported at one boring location that exceeded currently regulatory criteria in a soil sample obtained from a depth of 2 to 4 feet below grade. Soil samples obtained as part of the investigation also reported low levels of ETPH and VOCs below CTDEEP Remediation Standard Regulation (RSR) criteria. The Maguire Group designated two Areas of Environmental Concern (AOECs) based on these results of this investigation. There were also soil samples found to contain concentrations above laboratory detection limits for ETPH, BNAs and VOCs, but below CTDEEP RSR criteria; these areas were determined to be low-level areas of environmental concern (LLAOECs).

Groundwater at the Site and the surrounding area has been designated by the CTDEEP as "GB", indicating that groundwater is within a historically highly urbanized area or an area of intense industrial activity and where a public water supply is available. Such groundwater may not be suitable for human consumption without treatment due to waste discharges, spills or leaks of chemicals or land use impacts. Groundwater beneath the Site was presumed to flow in an easterly direction towards the Connecticut River. Groundwater was observed in all borings at depths ranging from 4.5-feet to 7-feet below grade.

Based on the study being completed for proposed construction activities, the groundwater laboratory analytical data was compared to CTDEEP Surface Water Effluent Limits. The report indicated that one of the two groundwater samples yielded dissolved arsenic exceeding CTDEEP GP to Surface Water Effluent limit; in addition, ETPH and toluene were detected at concentrations below CTDEP GP to Surface Water Effluent limit. Based on these results and documented evidence of area leaking underground storage tanks (LUSTs), the Maguire Group designated the entire project limits as an AOEC for groundwater. Copies of the previous environmental reports can be found in Appendix B.

4.1.1 Standard Environmental Record Sources

A database search report that identifies properties listed on State and Federal databases within the ASTM-required radii of the Site was obtained from EDR. A copy of the EDR database search report is included as Appendix C.

As opposed to choosing the mid-point of the property as the locus around which the search radii would be referenced, the search was conducted at the appropriate distances from the Site boundary, resulting in a more accurate report (referred to as an "Area Report"). Given the large size of the Site, a "shape file" reflecting the boundary as defined on the Exhibit A map was created and digitized using GIS software provided to EDR in order to create a report that adequately covers the search radii as specified in ASTM E 1527-05. Therefore, the format of the Area Report differs from a typical radius report. Specifically, the most obvious difference is that the Site is not referred to in the report as the "Target Property" as in a typical radius report. Rather, all of the

properties, including the Site itself, that are encompassed by the ASTM search radii are randomly numbered. The result is that the information provided in the report regarding the Site tends to be listed following information regarding other nearby sites captured in the search radii. This does not, however, mean that there is any key information missing with regard to the database information. The information is simply presented in a different order.

TRC's Area Report review process focused on discerning which properties identified in the report are the most relevant to the Site and its immediate surroundings and that have the greatest potential to adversely impact the Site and the vicinity. Specifically, the following factors were considered in determining as to which records contained in the report required the most scrutiny:

(1) Whether the listed property is up-gradient or down-gradient of the Site based on the local topography and the anticipated east to southeasterly ground water flow direction;

(2) The distance between the Site and the listed property;

(3) The type of database in which the property is listed and whether the presence of soil or ground water contamination is known; and

(4) The status of the listed property.

As such, based on these evaluation criteria, only three (3) properties (including the Site) of the properties listed in the report and plotted on a digital custom-plotted map included in the database report are discussed in further detail below. Sites listed in the database and known to exist on the ConnDOT airport property have been included in what is considered the "Site". Note that 18 properties could not be mapped and are considered "orphan properties". Two of the properties listed in the "orphan properties" list were identified as Brainard Airport.

EDR Database Results – Hartford-Brainard Airport (Target Property)

The EDR report generated for this investigation identified the Subject Site four (4) separate databases. The Site was listed in the following databases:

State UST - Underground Storage Tank Database – The UST database is a listing of registered underground storage tanks maintained by the CTDEEP. USTs are regulated under Subtitle I of the Resource Conservation and Recovery Act (RCRA) and must be registered with the state department responsible for administrating the UST program.

The Site was listed in this database due to registered USTs associated with the site. These USTs were identified by EDR at 58 Lindbergh Drive and are associated with an occupant of the site, Million Air:

Tank ID	Date Installed	Date of Last Use	Size (Gallons)	Contents	Construction	Status
11810-1	10/01/1984	11/01/1998	6000	Gasoline	Coated & Cathodically Protected Steel (sti-P3)	Tank Removed From Ground
11810-2	10/01/1984	11/01/1998	6000	Gasoline	Coated & Cathodically Protected Steel (sti-P3)	Tank Removed From Ground
11810-3	10/01/1984	11/01/1998	6000	Gasoline	Coated & Cathodically Protected Steel (sti-P3)	Tank Removed From Ground
11810-4	10/01/1984	11/01/1998	6000	Gasoline	Coated & Cathodically Protected Steel (sti-P3)	Tank Removed From Ground
11810-5	10/01/1984	11/01/1998	6000	Gasoline	Coated & Cathodically Protected Steel (sti-P3)	Tank Removed From Ground
11810-6	10/01/1984	11/01/1998	6000	Gasoline	Coated & Cathodically Protected Steel (sti-P3)	Tank Removed From Ground

The following Underground Storage Tanks (USTs) are identified by EDR at 233 Maxim Road and are listed as being owned by ConnDOT:

Tank ID	Date Installed	Date of Last Use	Size (Gallons)	Contents	Construction	Status
8620-1	01/01/1965	08/01/1988	2000	Diesel	Asphalt Coated or Bare Steel	Tank Removed From Ground
8620-2	01/01/1960	08/01/1988	2000	Gasoline	Asphalt Coated or Bare Steel	Tank Removed From Ground
8620-3	01/01/1977	08/01/1988	2000	Gasoline	Asphalt Coated or Bare Steel	Tank Removed From Ground
8620-4	01/01/1965	08/01/1988	250	Used Oil	Asphalt Coated or Bare Steel	Tank Removed From Ground

Tank ID	Date Installed	Date of Last Use	Size (Gallons)	Contents	Construction	Status
8620-5	08/01/1988	Currently In Use	4000	Gasoline	Fiberglass Reinforced Plastic	Currently In Use
8620-6	08/01/1988	Currently In Use	4000	Diesel	Fiberglass Reinforced Plastic	Currently In Use
9978-1	01/01/1950	01/01/1983	4000	Gasoline	Asphalt Coated or Bare Steel	Tank Removed From Ground
9978-2	01/01/1950	01/01/1983	10000	Gasoline	Asphalt Coated or Bare Steel	Tank Removed From Ground
9978-3	01/01/1950	01/01/1983	4000	Gasoline	Asphalt Coated or Bare Steel	Tank Removed From Ground
9978-4	01/01/1950	01/01/1983	4000	Gasoline	Asphalt Coated or Bare Steel	Tank Removed From Ground
9978-5	01/01/1950	01/01/1983	4000	Gasoline	Asphalt Coated or Bare Steel	Tank Removed From Ground
9978-6	01/01/1950	01/01/1983	4000	Gasoline	Asphalt Coated or Bare Steel	Tank Removed From Ground
9978-7	01/01/1950	01/01/1983	4000	Gasoline	Asphalt Coated or Bare Steel	Tank Removed From Ground
9978-8	01/01/1950	01/01/1983	10000	Gasoline	Asphalt Coated or Bare Steel	Tank Removed From Ground
9978-9	01/01/1950	01/01/1983	10000	Gasoline	Asphalt Coated or Bare Steel	Tank Removed From Ground
9978-10	01/01/1950	01/01/1983	10000	Gasoline	Asphalt Coated or Bare Steel	Tank Removed From Ground
9978-11	08/01/1988	04/01/1998	4000	Other Petroleum	Not Reported	Tank Removed From Ground

The following USTs were identified by EDR at 269 Maxim Road and are listed as being owned by the Air National Guard:

Tank ID	Date Installed	Date Last Used	Size (Gallons)	Contents	Construction	Status
9013-1	01/01/1955	12/01/1989	5000	Heating Oil	Asphalt or Bare Steel	Tank Removed From Ground
9013-2	12/01/1989	09/01/1998	5000	Heating Oil	Coated & Cathodically Protected Steel (sti-P3)	Tank Removed From Ground
9013-3	01/01/1985	12/01/1995	2000	Gasoline	Coated & Cathodically Protected Steel (sti-P3)	Tank Removed From Ground
9013-4	06/01/1974	12/01/1989	1000	Diesel	Asphalt Coated or Bare Steel	Tank Removed From Ground
9013-5	12/01/1989	09/01/1998	3000	Diesel	Coated & Cathodically Protected Steel (sti-P3)	Tank Removed From Ground
9013-6	01/01/1955	01/01/1955	1500	Gasoline	Asphalt Coated or Bare Steel	Filled With Inert Material

EDR also identified a single UST associated with a tenant of the airport property, Charter Oak Aviation; identified as Tank ID 9567-1. The 10,000 gallon asphalt coated or bare steel gasoline UST was installed October 1, 1975, last used October 1, 1989, and has reportedly since been removed.

CT LUST- Leaking Underground Storage Tank List- Leaking Underground Storage Tank Incident Reports. LUST records contain an inventory of reported leaking underground storage tank incidents. Not all states maintain these records, and the information stored varies by state.

EDR identifies 233 Maxim Road in the LUST database from October 25, 1988. According to EDR, gasoline was detected in the soil half-way down the access road toward the tower. As a result, two LUSTs were removed; a 2,000-gallon diesel UST and a 2,000-gallon fuel oil UST.

EDR also identifies 269 Maxim Road in the LUST database, but it only notes the date of the incident, September 14, 1998.

State LWDS – Connecticut Leachate and Wastewater Discharge Sites – The Leachate and Waste Water Discharge Inventory Data Layer (LWDS) includes point locations digitized from Leachate and Wastewater Discharge Source maps compiled by the CTDEEP. These maps locate surface and groundwater discharges that correspond to the following:

A.) Have received a waste water discharge permit from the state,

B.) are historic and now defunct waste sites, and

C.) are locations of accidental spills, leaks, or discharges of a variety of liquid or solid wastes.

EDR identified the Site in the LWDS database for discharges to ground surface.

RCRA-CESQG – Conditionally Exempt Small Quantity Generator - This database includes selective information on sites which generate, transport, store, treat and/or dispose of hazardous waste as defined by the Resource Conservation and recovery Act (RCRA). Small quantity generators (SQGs) generate between 100kg and 1,000 kg of hazardous waste per month.

The EDR report identified Million Air located at 58 Lindberg Drive as a Resource Conservation Recovery Act Conditionally Exempt Small Quantity Generator (RCRA-CESQG) at the Site.

CT Manifests – Hazardous Waste Manifest Data – This database lists facility and manifest data. A manifest is a document that lists and tracks hazardous waste from the generator through transporter to disposal facility.

The EDR report identified a hazardous waste manifest associated with the removal of 140 pounds of hazardous waste solids - mercury from 233 Maxim Road on January 20, 1994.

CPCS – Contaminated or Potentially Contaminated Sites in Connecticut – This database list represents the "Hazardous Waste Facilities" as defined in Section 22a-134f of the Connecticut General Statues (CGS). The list contains the following types of sites: Sites listed on the Inventory of Hazardous Waste Disposal Sites; Sites subject to the Property Transfer Act; Sites at which underground storage tanks are known to have leaked; Sites at which hazardous waste is present subject to RCRA; Sites that are included in EPA's (CERCLIS); Sites that are subject of an order issued by the Commissioner of CTDEEP that required investigation and remediation of a potential or known source of pollution; and Sites that have entered into on of the Department's Voluntary Remediation Programs.

According to EDR, 233 Maxim Road is listed in the Contaminated or Potentially Contaminated Site (CPCS) database. According to information in the CPCS a 1,000 gallon diesel tank failed a tightness test on August 8, 1988, and was pumped out.

NPDES –National Pollutant Discharge Elimination System – This database is associated with a listing of discharge permits issued by the CT DEEP.

The EDR report listed 233 Maxim Road in the NPDES database. Reportedly, ConnDOT at 233 Maxim Road holds a permit for vehicle maintenance wastewater and industrial activity stormwater.

FUDS - Formally Used Defense Site - The listing includes locations of Formerly Used Defense Sites properties where the US Army Corps of Engineers is actively working or will take necessary cleanup actions.

According to EDR, the Brainard Airport is also a Formally Used Defense Site (FUDS) used from 1940-1942 Army Air Force for training purposes.

FINDS - Facility Index System/Facility Registry System – The FINDS database contains both facility information and "pointers" to other sources that contain more detail. EDR includes the following FINDS databases in this report: PCS (Permit Compliance System), AIRS (Aerometric Information Retrieval System), DOCKET (Enforcement Docket used to manage and track information on civil judicial enforcement cases for all environmental statutes), FURS (Federal Underground Injection Control), C-Docket (Criminal Docket System used to track criminal enforcement actions for all environmental statues), FFIS (Federal Facilities Information System), STATE (State Environmental Laws and Statues), and PADS (PCB Activity Data System).

Based on information contained in the EDR report, 58 Lindbergh Drive was listed in the FINDs database and is known to be located on the Brainard Airport property.

EDR Database Results – Off-Site / Adjoining Properties

Two off-site properties were listed in the EDR report that requires further mention as part of this investigation. The properties include the following:

Mid-CT Resource Recovery Facility, 300 Maxim Road, Hartford, CT – The 300 Maxim Road property located immediately north of the Subject Site beyond Maxim Road, is the site of the Mid-Connecticut Resource Recovery Facility (trash to energy plant) which EDR indicates as being listed in the UST, LUST, Oil & Chemical Spill (SPILLS), and National Pollutant Discharge Elimination System (NPDES) databases. A hazardous waste manifest was also identified associated with the property.

Based on a review of information associated with the adjoining property, there is no evidence that historic operations at the adjoining property have impacted the Subject Site.

MDC Hartford Water Pollution Control Facility, 240 Brainard Road, Hartford, CT – The EDR report documents 240 Brainard Road (located immediately south of the Site) as the location for the Hartford Water Pollution Facility with listings in the UST, SPILLS, and NPDES databases with numerous hazardous waste manifests.

Based on the presumed regional groundwater flow direction, the above referenced off-site properties do have the potential to possibly impact portions of the subject property. However, regional groundwater quality (including beneath the Subject Site) has historically been degraded by past industrial use and therefore it would be expected that groundwater quality beneath the Subject Site may already possess some degree of impacts not necessarily associated with the two above referenced properties.

4.2 Additional Environmental Information Sources

As part of the preparation of this Phase I ESA, there were a variety of sources consulted in an attempt to supplement the ASTM-required Federal and State records review discussed in the previous section of this report. Examples of the other types of sources of information include:

- CTDEEP File Room;
- CTDEEP Case Managers;
- Local Municipal Records;
- ConnDOT-Provided Records;
- Internal (TRC) Records (Primarily related to building materials assessments);
- Airport Manager Interviews;
- Tenant Interviews and File Searches; and
- Other Persons Knowledgeable of the Site (e.g., Former Airport Managers, Maintenance Personnel, Fire Chief).

A brief discussion regarding each of these sources of information is included below, following which, as appropriate, there are sections in which the findings of the reviews of each source are documented.

4.2.1 CTDEEP Review (File Room and Information Obtained from Case Managers)

A search of the files derived from CTDEEP Bureau of Materials Management and Compliance Assurance, Bureau of Water Protection and Land Reuse, Underground Storage Tank Division, Oil and Chemical Spills Division and PCB Division was conducted between July and August 2012. In addition, TRC contacted the CTDEEP personnel listed in the Department database as being the case manager(s) for the Site to discern (1) if there were additional files in active use that had not yet been made available through the CTDEEP's file room and (2) to inquire if they had any information to offer with respect to the overall environmental status of the Site. During a phone conversation with Mr. Kenneth Feathers of the CTDEEP, TRC personnel were made aware of an interim file storage area not accessible to the public. Specifically, files that are in the process of being transitioned between case managers' desks and the public file rooms are housed in this space and it is TRC's understanding that the files contained herein are voluminous. Given the lack of ready access to this interim storage space, TRC considers anything contained therein not to be readily accessible.

4.2.1.1 CTDEEP Review Results

UST Notification Forms, correspondences, and hand drawn maps confirmed the existence of a 10,000-gallon AVGAS UST on "Parcel F" of Brainard Airport. The documents confirmed the tank installation date, 1973, and removal date, October 1989. A transfer of

ownership from Corporate Air, Inc. to Charter Oak Aviation was noted on a UST Facility Notification form.

Certification of Registration, Stormwater Activity Associated with Industrial Activity General Permit, Issued March 19, 1998 and expires October 1, 2002. There are two violation forms from 1992 and 1997 for the failure of supplying ground water samples, but they were re-registered in 1998.

A CTDEEP "LUST Lookup" documents notes on the removal of USTs from the Army National Guard at Brainard Airport. The LUST incident report was dated September 14, 1998, but the correspondence notes are dated as received on April 7, 1999. It reports the removal of the 2,000-gallon gasoline UST and 3,000-gallon diesel UST with no impacted soils, but the removal of the 5,000-gallon UST had impacted soils that were removed. This coincides with previous findings.

Correspondence, May 31, 2005, From Sarah Smith, Madison Environmental Group, Inc. To Oil & Chemical Response Division, Connecticut Department of Environmental Protection, Brainard Airport, Hartford, Connecticut.

The letter reports a spill that occurred on April 21, 2005 on a parcel of Atlantic Aviation Services leased from the ConnDOT, Brainard Airport, Hartford, Connecticut. The spill occurred in the grassy area to the east of the fuel truck parking area. The area impacted was reported as 8 feet by 30 feet. Manifests attached to the letter report a total of 51.38 tons of petroleum contaminated soils were removed from the site. Confirmatory soil samples revealed the impacted soil was completely remediated.

Emergency Response and Spill Prevention Division – Emergency Incident Report – CTDEEP File Review

The following summaries describe the largest spills reported on the airport property:

On December 23, 1993, a 1,500-gallon JP-4 tank was removed along with contaminated soil from the Connecticut National Guard facility at Brainard Airport. Reportedly the tank grave showed evidence of the tank leaking. The closure report states the excavation met Class GB groundwater standards but all petroleum impacted soils could not be removed due to subsurface utility lines and the threat of compromising the building by undermining the foundation. The full excavation could not be completed due to the structural integrity of an adjacent building. (Note that this is the UST at the Air Guard Tank area described previously in this report.)

On December 10, 1996, 300 gallons of Jet A fuel were released on the airport property at an unreported location. The spill was reportedly due to an overfill event. The status of the spill is closed.

On October 18, 1997, 10 gallons of Jet A fuel was released due to an overfill event. The spill was reported as sanded and absorbed. The status of the spill is closed.

On December 18, 1997, 15 gallons of Jet A fuel was released due to overfill. The spill was sanded and picked up. The status of the spill is closed.

On July 25, 1998, 12 gallons of aviation fuel were released onto the ground at 20 Lindbergh Drive due to an unspecific valve failure. The spill was cleaned with absorbent material. The status of the spill is closed.

On September 17, 1998, approximately 15 gallons of No. 2 Heating Oil fuel was released when a tank was being removed from the Army National Guard Facility. The soil was reported as removed from the tank grave. The status of the spill is closed.

On January 26, 1999, 20 gallons of aviation fuel were released to the ground surface at 20 Lindbergh Drive, leased by Million Airways. The report describes the removal of a tank and soil. Apparently there was a motor oil LUST at the site. The status of the spill is closed.

On February 9, 2000, less than 10 gallons were released when two planes hit one another on the runway causing a wing to spilt open spilling fuel. Absorbent material was applied to the spill. The status of the spill is closed.

On July 27, 2000, 50 gallons of aviation fuel were released into a dike (catch basin) which was then pumped to the ground and storm drains. The incident occurred at 20 Lindberg Drive, leased by Million Air Aviation. The status of the spill is closed.

On April 2, 2001, 5 gallons of Jet A fuel was released due to overfill of an unknown container at the Million Air Hangar. The spill was reported as cleaned and contained. The status of the spill is contained.

On June 30, 2012, approximately 17 gallons of hydraulic oil from a lawn mower were released on the flood control dike due to hose failure. The status of the spill remains open.

4.2.2 Local Municipal Records Review

Local municipal sources that were contacted to obtain information relevant to this Phase I ESA include: Department of Health/Environmental Division; Fire Marshal/Fire Chief; Building / Engineering Department; and Town Assessor. (Note that the title records were provided to TRC by ConnDOT as stated earlier in this report. The Assessor's office was contacted to determine map/block and lot information as presented in Section 2.1.)

4.2.2.1 Local Municipal Records Review Results

Hartford Department of Health and Human Services

No information was located associated with the Subject Site.

Hartford Fire Marshal

TRC reviewed available files contained within the Hartford Fire Marshal office. Information contained in the files supported historic UST information already available for the Site and also identified four (4) additional historic USTs historically identified on the airport property in 1967. The tanks included a 1,000-gallon, a 2,000-gallon and a 3,000-gallon petroleum USTs associated with the Hartford Airmotive business located at

Brainard Airport. The tanks were to be removed upon installation of four (4) 10,000-gallon USTs at the Site. The Fire Marshal indicated that the old tanks were still in the ground and two of the four new tanks had been installed. On a later visit the Fire Marshal reported the old tanks were still in the ground and were reportedly being utilized for auto fuel and used oil storage. No specific information was provided associated with the location of the USTs.

The Fire Marshal's files also documented existing USTs in 1982 associated with the State of Connecticut Dept. of Maintenance at the Brainard Airport and the USTs associated with the Connecticut National Guard facility at Brainard Airport. All information contained in the files had been previously obtained by TRC from other sources. However, the Fire Marshal's files did list two (2) additional USTs associated with the National Guard facility previously not identified. The tanks were reported to be a 1,000-gallon unleaded gasoline tank and a 500-gallon used oil tank. A sketch was also attached to the file that included the location of the 1,000-gallon tank but the 500-gallon used oil tank was not identified on the drawing.

Building / Engineering Department

No information was located associated with the Subject Site.

Town Assessor

Information obtained from the Town Assessor was limited to the map/block and lot information as already noted in Section 2.1.

4.2.3 ConnDOT-Provided Records

As the Phase I ESA activities commenced, personnel from ConnDOT's Environmental Compliance Division provided TRC with documents regarding the Site. In addition, TRC was given access to the reports housed in ConnDOT's Bureau of Aviation. Generally speaking, the documents obtained from the Environmental Compliance Division consisted of a combination of soil and groundwater investigation and/or remediation reports and building materials assessment and mitigation reports. Those obtained from the Aviation Bureau generally related more to airport operations, facilities and maintenance issues, airport planning, and compliance (e.g., stormwater pollution prevention and spill prevention plans). A limited number of soil and groundwater investigation and remediation reports were located in this bureau's files.

4.2.3.1 ConnDOT Records Review Results

The records which were obtained from ConnDOT as part of this ESA are either summarized above in Section 4.1 or were utilized to aid in the overall understanding of the Site and are therefore referenced appropriately throughout this document as necessary. In addition, there are excerpts of these documents which are included as supporting documentation.

4.2.4 Internal (TRC) Records Review

As TRC has been under contract to ConnDOT to aid in both soil and groundwater assessments/management and building materials assessments/mitigation, TRC conducted an internal review of files relevant to this Phase I ESA.

4.2.4.1 TRC Records Review Results

The review of TRC's files yielded reports regarding building materials. Although not typically included in the scope of an ASTM or SCGD Phase I ESA, TRC was specifically requested by ConnDOT to include reasonably ascertainable information regarding building materials issues such as potential asbestos-containing material (ACM) and lead-based paint. A summary of the available reports related to building materials present or historically present at the Site is included in Section 5.2.17.2.

4.2.5 Airport Manager Interviews

Prior to the initiation of the site reconnaissance portion of this Phase I ESA, the Airport Manager, Mr. Kurt Sendlein was contacted by TRC to brief him on the Phase I process and to explain specifically what types of information TRC personnel would be seeking during the site inspection. Upon arrival at the Site and throughout the inspection, questions related to current site conditions, past conditions, the presence of tanks, chemical storage, spills, etc. were posed to the manager by TRC.

4.2.5.1 Airport Manager Interview Results

Given the extensive role of the airport manager and the amount of information obtained from him, it is not conducive to summarizing all in this section. Rather, relevant information obtained from Mr. Kurt Sendlein is contained throughout this report.

4.2.6 Airport Tenant Interviews and File Searches

Although the land on which the airport sits is owned by the State of Connecticut and the airport is currently operated by ConnDOT, there are several tenants with leaseholds (or subleases) at the Site. These tenants currently include the following:

- Atlantic Aviation
- Total Aircraft Maintenance and Parts
- Exxel Avionics
- Connecticut Flight Academy
- Wings Sports Bar & Grill
- VIP Aircraft Maintenance
- VIP Avionics, Inc

- VIP Aero Avionics, Inc.
- Premier Flight Center
- Aetna Insurance (Hangar Area)
- Sutton James (Aircraft Insurance – Office Space – Aetna Hangar)
- Doyle, D'Amore & Balducci (Office Space - Aetna Hangar)

In addition to the businesses listed above, State of Connecticut operations on the property include the following:

- State of Connecticut AREO Technical School
- ConnDOT Maintenance Building
- ConnDOT Managers Office and Fire/Safety Building
- ConnDOT Offices and Starbase Educational Center
- Connecticut State Police - Urban Search and Rescue (former CT National Guard Facility)

Prior to TRC's arrival at the Site to perform the Phase I ESA inspection, the airport manager provided each tenant with a copy of a checklist developed by TRC to aid in the understanding of the types of information that TRC personnel would be looking to acquire (either through an interview or through a file search / files provided by the tenant). A copy of this checklist and the letter that accompanied it is included as Appendix D. As possible during the site inspections, TRC personnel made an effort to talk with a representative from each tenant location/operation regarding their history at the Site and any information related to the environmental disposition of their leased space or the Site as a whole.

4.2.6.1 Airport Tenant Interview and File Search Results

Given the types and the amount of information obtained from the tenants, it is not conducive to summarizing all in this section. Rather, relevant information obtained from the tenants as identified above, either verbally or in the form of files provided to TRC for review, is contained in and referenced throughout this report.

4.2.7 Other Persons Knowledgeable of the Site

Throughout the course of completing the Phase I ESA, TRC personnel interfaced with people other than the airport manager and tenants who have knowledge of the Site. Specifically, TRC personnel interviewed or had conversations with Mr. Mark Lewandowski, current Brainard Airport Fire Chief who provided access to many of the structures at the Site and also provided access to the entire land parcel.

4.2.7.1 Results of Discussions with Other Persons Knowledgeable of the Site

Given the types and the amount of information obtained from the above-referenced people, it is not conducive to summarizing all in this section. Rather, relevant information obtained from these people is contained in and referenced as applicable throughout this report.

4.3 Historical Sources Review

Information regarding current and previous Site ownership and operator history was obtained primarily from the title information provided to TRC by ConnDOT, interviews, and from the historical sources (aerial photographs, city directories and historical topographic maps) discussed below. All of this information was synthesized to create the write-up of the history of the Site in Section 2.3.2.

In addition to utilizing the historical resources referenced above to further the understanding of the Site history, information obtained from these sources has been used to identify the uses or suspected uses and of adjoining properties and properties in the vicinity of the Site.

Additional information regarding the history of the Site, as well as adjacent and surrounding properties is summarized in the sections that follow.

4.3.1 Sanborn/Historical Maps

TRC reviewed historic Sanborn maps of Brainard Airport and the surrounding areas (Appendix D). A brief description of each map is given below:

Date of Map	Property Comments	Description of Adjoining Properties and Surrounding Areas
1950	Only the northern portion of the property along the southern side of Maxim Road is depicted on this map. A cluster of four buildings is depicted in the northern portion of the site. Furthest to the east is a two-story building comprised of a large hangar, an office area, an automobile garage and a service storage area. According to the information on the map, the occupant of the building is the USA 43rd Division Air Service. Immediately west of this building is a two-story building which, according to the map, is occupied by the Connecticut Department of Aeronautics. A gasoline tank is present to the north of this structure. A one-story Municipal Hangar is shown to the southeast of this building. A small one-story shop is shown immediately north of the Municipal Hangar. A gas tank is depicted to the north of the shop.	Most of the immediate surrounding areas are not depicted on this Sanborn map. The following buildings were located west of the present day property. Note that the present day airport is much smaller than its original size. About one quarter mile west of the intersection of Maxim Road and Reserve Road is the two-story Municipal Airport Administration building built in 1937. Immediately west of this building is a one-story fire station which houses one fire truck, one 150-gallon booster tank and one 150-gallon chemical tank. Immediately east are two one-story storage sheds. Immediately south of the intersection of Maxim Road and Reserve Road is the one-story Aviation Service Company hangar and attached office. This building is equipped with two gasoline tanks; one to the west and one southeast. Immediately east of this building is the one-story Descomb Flying Service hangar. It is equipped with one gasoline tank to the southeast.

Date of Map	Property Comments	Description of Adjoining Properties and Surrounding Areas
1979	The cluster of four buildings east of the intersection appears similar to that of the 1950 Sanborn map with the exception of the Municipal hangar. This building has been added onto expanding it slightly to the west.	Most of the immediate surrounding areas are not depicted on this Sanborn map. The area west of the intersection of Maxim Road and Reserve Road is not depicted on this map. The two buildings immediately south of the intersection have been removed. In this location are two one-story construction storage buildings, a one-story automobile garage and storage building, a one-story sheet metal works building with an attached office, and a large unmarked structure.

4.3.2 City Directories

TRC reviewed City Directories depicting the Site and surrounding area (Appendix E). A brief description of each City Directory is provided below:

1963 City Directory

- Brainard Field
- Dept. of Aeronautics
- 43D Division Aviation Company
- US Army Advisor 43d
- 43D Division Administration

1970 City Directory

- MAC-Brainard Aircraft Charter & Rental Service
- Brainard Airport Maintenance Garage
- Department of Transportation – Bureau of Aeronautics
- Connecticut National Guard – US Army Advisor 43D – Brigade 26th Infantry Division
- Connecticut National Guard – 43D Headquarters Yankee Division - 26th Infantry Division
- Connecticut National Guard – Company A / Air Mobile / 26th Aviation BN 43D Brigade
- Connecticut National Guard – Army Aviation Maintenance Shop

1990 City Directory

- Air One Inc.

- Air One Restaurant
- VIP Aeronautical Instruments
- VIP Avionics

2006 City Directory

- Brainard Airport Services, Inc. (20 Lindbergh Drive)
- Exxel Avionics (20 Lindbergh Drive)
- First Systems Corp. (20 Lindbergh Drive)
- Hertz (20 Lindbergh Drive)
- IES Inc. (20 Lindbergh Drive)
- Metro Flight Services, LLC (20 Lindbergh Drive)
- Total Aircraft Parts, Inc. (20 Lindbergh Drive)
- Wings Sports Bar & Grill (20 Lindbergh Drive)
- Szigeti Air Services, LLC (50 Lindbergh Drive)
- Professional Flight Training, Inc. (58 Lindbergh Drive)
- VIP Avionics, Inc. (58 Lindbergh Drive)
- Sutton James, Inc. (100 Lindbergh Drive)
- John A. Doyle (100 Lindbergh Drive)

Information contained in the City directory documented historic usage of specific portions of the airport property.

4.3.3 Aerial Photos

TRC reviewed aerial photographs of the Site and surrounding area (Appendix F). A brief description of each photograph is described below:

Date of Photograph	Scale	Property Comments	Description of Adjoining Properties and Surrounding Areas
1952	1"=250'	The airport property is visible in the photo. The airport property was much larger in 1952 than the current configuration. There are four separate runways visible in the photo. Two runways form a point that meet in the northeast corner of the property with one of the two running parallel to present day Maxim Road. The third runway meets at the northeastern point as well and runs between the two runways. The fourth runway intersects all three and is perpendicular to the third runway. Only the runway closest to the Connecticut River presently exists. The northernmost corner of the property there are planes and cars parked outside a cluster of buildings. There are three smaller buildings and one much larger building visible in the photo. The buildings observed in the photo currently still exist on the Site.	A major feature neighboring the Brainard Airport is the Connecticut River which is visible running along the eastern border of the property. The western area surrounding the airport is not visible in the 1952 photographs. Along the southern property border a few buildings are visible, which are still standing today. There is a set of buildings that are no longer there today as well. A set of two large buildings lie to what is now the right of Murphy Road and another large building with possible smaller buildings surrounding it which is to the left. These buildings were then located on the airport property in 1952, but presently are not within the property boundaries. Presently it is unclear if the same buildings occupy their space, but there are buildings present here today. Moving east there are two more buildings located right next to another with similar size and shape. Presently there are buildings at this same location, but it is unclear if they are the same as from 1952. Today they are located outside the property boundaries. There are a few buildings located at the northern bend of Maxim Road on either side of present day Murphy Road that appear in the 1952 photograph.
1957	1"=750'	In general, the site appears the same as in the 1952 photograph.	Much of the surrounding area present day used to be a part of the airport property which the 1957 aerial photograph shows much clearer than the 1952 photograph. The southern boundary of the property appears the same from the 1952 photograph. Present day State Route 15 appears in the 1957 photograph. Also at the northwestern boundary of the property on the west side of present Reserve Road, two long buildings appear that are currently present. To the east of Reserve Road a cluster of five circular structures (aboveground tanks) are

Date of Photograph	Scale	Property Comments	Description of Adjoining Properties and Surrounding Areas
			visible, which no longer exist. A single circular structure isolated from the five is still present. Along the western property boundary is a grid of connected streets. Present day this area must have been redeveloped because the same pattern of streets is no longer detected on present day aerial photographs.
1962	1"=500'	Changes on the airport property are visible. Parallel to the present day last remaining runway a secondary roadway was constructed. The road way is in close proximity to the runway, and it still is present today. To the east of the runway a newly constructed roadway is visible, which is present day Lindbergh Drive. Presently Lindbergh Drive demarcates the western property boundary of the site. New structures appear on the airport property in this photograph. A new building appears along present day Lindberg Drive. The building is long and narrow. Today it remains as the northern T-hangar building.	In general, the area surrounding the site appears the same as in 1957. On the eastern side of present day Brainard Road is a new building within the 1962 property boundary which is still visible today, but is located outside of the airport property boundary. The two buildings visible along Maxim Road appear to have the same size and shape as seen in the 1952 and 1957 photograph and appear in the photograph as they appear today.
1967	1"=750'	Major changes to the airport are visible. Perpendicular to the runway a new smaller runway is visible on the southern portion of the Site. Along Lindberg Drive newly constructed buildings are visible. Two long narrow buildings are visible next to the 1962 building. These are all present day T-hangars. North of the present day T-hangars, two buildings with a parking lot with planes parked outside are visible. These buildings are present today. The building slightly closer to Lindberg Drive is presently for F.B.O. offices and avionics shop. The other is presently the F.B.O. maintenance hangar.	Running parallel to present day Lindberg Drive another roadway is visible which is present day Murphy Road. Numerous new buildings are visible along Murphy Road. Extensive roadwork to the west of the property is visible in the photograph. Present day Interstate I-91 is now visible. The construction on the new roadway interchange is visible. In the top left hand corner of the photograph an area surrounding the airport is visible that has not been in past aerial photographs. The area appears very developed with a mix or large buildings and small.

Date of Photograph	Scale	Property Comments	Description of Adjoining Properties and Surrounding Areas
1977	1"=750'	In general, the site appears the same as in the 1967 photograph.	The area has visibly changed drastically in the photograph. The past runways have disappeared. The area enclosed by Maxim Road, Brainard Road, and Lindberg Drive is fully developed in the photograph. The area looks as it does presently. The buildings are same as those occupying their space today. The present day Hartford Water Pollution Control Facility is now visible in the photograph south of the property.
1985	1"=1000'	In general, the site appears the same as in the 1977 photograph.	The scope of the photograph is much larger, so more of the surrounding area is visible. It is clear the western boundary and across the Connecticut River to the northeast is very developed. Just south of the property and across the river to the south a large amount of densely forested land is visible.
1989	1"=750'	Two new buildings are visible in the northern portion of the property along Lindberg Drive. The smaller building is a present day F.B.O. office and restaurant, and the larger building is an F.B.O. hangar.	A new building is visible across Maxim Road in the northern portion of the property. This is a present day Connecticut Resource Recovery building.
1995	1"=833'	In general, the site appears the same as in the 1989 photograph.	In general, the area surrounding the site appears the same as in the 1989 photograph. The open space south of the property is visible the most it has been compared to all of the other photographs. There is a large inlet along the river just below the property.
1997	1"=833'	In general, the site appears the same as in the 1995 photograph.	The scope of the photograph contains a majority of the space surrounding the property on the eastern side of the Connecticut River, which the 1985 photograph also revealed.

4.3.4 Topographic Maps

TRC reviewed historical topographic maps of the Site and surrounding area (Appendix G). A brief description of each map is described below:

Date of Map	Scale	Property Comments	Description of Adjoining Properties and Surrounding Areas.
1893	1:62500	The subject property appears vacant and undeveloped. The historic topographic map implies that the site topography is relatively flat.	The Connecticut River is visible to the east of the site, beyond which is lightly developed area of East Hartford. Wethersfield Cove is shown to the south of the site. Immediately west are railroad tracks, beyond which is a series of roads, each with several small structures. To the north and northeast is the City of Harford.
1906	1:125000	The subject property appears similar to that of the 1893 historic topographic map. One small structure is present in the center of the site.	The areas to the south, east and west of the site appear similar to that of the 1893 historical topographic map. The City of Hartford to the north and northeast is heavily developed.
1944	1:31680	The airport is visible on this historical topographic map. The small structure that was present in the center of the property is no longer identified on the map. A total of four runways are visible at the airport in addition to several ramps and taxiways. Several structures are depicted in the northern portion of the airport. The use of these buildings is not identified on the map. The property appears to remain topographically flat.	To the west an expressway is present between the airport and the railroad tracks, beyond which wetlands exist. Maxim Road runs along the northern perimeter of the subject property and then becomes Brainard Road which runs along the western perimeter of the subject property. Several large structures are present in developments extending west from Brainard Road to the west of the subject property. The eastern surrounding area remains the same, however, a steep flood control dike is depicted before reaching the Connecticut river. To the north, several large structures are present. In this same area large round structures are present, which appear to be large holding tanks. A series of railroad tracks border the eastern portion of this area. Also immediately to the northeast of the site, a pond is present. Areas further west continue to be developed. A sewage disposal plant is identified immediately south of the subject property. Wetlands are present in this same area.

Date of Map	Scale	Property Comments	Description of Adjoining Properties and Surrounding Areas.
1952	1:31680	The subject property appears similar to that of the 1944 historical topographic map.	Several large buildings have been removed from the developed area along Brainard Road immediately west of the airport. An additional set of railroad tracks are present to the northwest of the subject property. An additional storage tank structure is present to the north of the site. The remaining surrounding areas appear similar to that of the 1944 historical topographic map.
1953	1:24000	The subject property appears similar to that of the 1952 historical topographic map.	The areas surrounding the subject property appear similar to that of the 1952 historical topographic map.
1964	1:24000	All of the runways and taxiways have been removed with the exception of the eastern most runway and taxiways. Five buildings are shown on the northern boundary of the Site and the outline of a T-Hangar is seen in the east-central portion of the Site.	Surrounding areas to the north, south and east appear similar to that of the 1953 historical topographic map. Several large structures are now present in what was previously the northwestern portion of the subject property. The development extending west from Brainard Road has been completely removed to make way for Interstate-91 and corresponding interchange. Three new structures are present east of Brainard Road. The wetlands that were once west of the western set of railroad tracks are no longer present. Roads are now present in this area as well as several large structures. A pond is present at the end of the runway to the south in the area of the sewage disposal plant where the wetlands previously existed.
1972	1:24000	A new small runway and corresponding taxiways are present in the southern portion of the property. The taxiways and ramps in the central and northeastern portion of the site have been redesigned to accommodate the new changes in the airport. A new road exists which identifies the western boundary of the subject property extending east from Brainard Road and then north to Maxim Road. Several large structures are present along this road.	Surrounding areas to the north and east appear similar to that of the 1964 historical topographic map. The railroad tracks immediately northwest of the subject property now extend further to the east. The area beyond the western set of railroad tracks continues to be developed. The Hartford Water Pollution Control Plant is visible to the south of the Site. The pond south of the eastern runway is no longer present. In this area, the sewage disposal area has been extended.

Date of Map	Scale	Property Comments	Description of Adjoining Properties and Surrounding Areas.
1976	1:24000	The subject property appears similar to that of the 1972 historical topographic map.	The areas surrounding the subject property appear similar to that of the 1972 historical topographic map.
1984	1:24000	The subject property appears similar to that of the 1976 historical topographic map.	Surrounding areas to the north and east appear similar to that of the 1976 historical topographic map. Immediately west of the subject property on the western side of Brainard Road, several large structures are present. Development of large structures continues west of the western set of railroad tracks. Three structures have been removed in the area to the southeast of the site.
1992	1:24000	Two new structures are present in the northwestern portion of the site. The remainder of the subject property appears similar to that of the 1984 historical topographic map.	Surrounding areas to the north, south and east appear similar to that of the 1984 historical topographic map. Some sections of railroad tracks have been removed immediately northwest of the subject property. An interchange further northeast of the subject property has been redesigned. Few structures have been added to the west of the western set of railroad tracks.

5.0 SITE RECONNAISSANCE

5.1 Methodology and Limiting Conditions

Mr. Brent Gilpin, Senior Project Manager, and Ms. Ashley Flyte, Environmental Scientist, with TRC conducted a Site reconnaissance of accessible areas on and around the Site on July 25th and July 30th, 2012 for the purpose of identifying RECs and AOCs. The TRC representatives were accompanied by Mr. Kurt Sendlein, Brainard Airport Manager and Mr. Mark Lewandowski, Brainard Airport Fire Chief who provided access to the property and answered questions during the reconnaissance. Photographs were taken during the reconnaissance effort and are included in Appendix I and a Site Plan Map has been included as Figure 2.

Several visual limitations were encountered during the reconnaissance efforts. Areas where floors or the ground surface were covered by objects (e.g., carpeting, furniture, warehoused materials and equipment); areas beneath parked vehicles; behind walls; above ceilings; and the roof(s) of on-site building(s)) were not inspected. In addition, the original or past disposition of floors that are routinely coated with epoxy coatings and/or paint could not be discerned.

5.2 Site Reconnaissance Observations

Presented below in sub-section 5.2.1 is a brief discussion of the Site setting and current use of each of the main buildings or other areas of interest, as specifically identified. This is followed by general observations made of the exteriors and interiors of the buildings or other key areas worthy of discussion. Note that more detailed information regarding elements of both the exterior and interior observations (e.g., presence of storage tanks, etc.) is included in the subsequent sections of this report. Photographs associated with the site reconnaissance have been included as Appendix H.

5.2.1 General Site Setting and Current Use(s) of the Site

The Brainard Airport is located off of Maxim Road in Hartford, Connecticut. It is currently comprised of 18 buildings, two (2) paved runways, one (1) turf runway, paved taxiways, paved ramp areas and aircraft tiedown areas.

As part of the physical site inspection process associated with this Phase I ESA, TRC designated a building lettering system (Building A, Building B, etc.) that corresponds to the Site Plan Map (Figure 2) to provide the reader/user of this document with a level of clarity and consistency. T-hangar buildings are identified by tenant space designations (example: T-Hangar 1-10). A list of buildings and a brief description of current uses associated with each building has been provided below:

Building A – 100 Lindbergh Drive

The approximate 13,000 square foot hangar building was reportedly constructed in 1980. The steel frame building was constructed with a concrete slab on grade foundation. The

eastern portion of the building currently and historically has function as an airplane hangar utilized for aircraft parking, maintenance and repairs. The hangar portion of the building is currently occupied by AETNA Insurance Company and is utilized as an airplane parking and maintenance facility for company-owned aircraft. Floor drains were observed in the central portion of the hangar area. The hangar portion of the building contained various small amounts of solvents, oils, lubricants and Jet A fuel. Several 55-gallon steel drums of virgin oil and a single 55-gallon steel drum of used oil (within a secondary containment vessel) were observed in the hangar area.

The building is reportedly heated with natural gas and a subsurface oil/water separator was observed in the asphalt driveway area on the northern side of the building.

The western portion of building A is utilized as office space by Sutton James, Inc. and Doyle, D'Amore & Balducci, LLC.

Building B – 58 Lindbergh Drive

The approximate 15,760 square foot hangar building was reportedly constructed in 1967. The steel frame building was constructed with a concrete slab on grade foundation. The northern portion of the building currently and historically has function as an airplane hangar utilized for aircraft parking, maintenance and repairs. The southern portion of the building is utilized as office space. The building is currently occupied by VIP Avionics, Inc. A large trench floor drain was observed in the central portion of the hangar area. The hangar portion of the building contained numerous small containers of solvents, oils, lubricants and Jet A fuel. Several 55-gallon steel drums of virgin oil, isopropyl alcohol, "sump" jet fuel and used oil (within a secondary containment vessel) were observed in the hangar area of the building.

A 250-gallon used oil AST was observed outside the northwest corner of the building. An oil/water separator was also observed outside the northwest portion of the building on the western side of the security fence / gate.

Building C – 50 Lindbergh

The approximate 11,320 square foot hangar building was reportedly constructed in 1967. The steel frame building was constructed with a concrete slab on grade foundation. The building is currently occupied by Atlantic Aviation, Inc. and is utilized for aircraft parking, maintenance and repairs. Floor drains were observed in the central portion of the hangar. The aircraft hangar building contained small containers of solvents, oils, lubricants and Jet A fuel. Several 55-gallon steel drums of used oil (sitting upon a secondary containment pallet) were observed in the hangar area of the building.

Building D – 20 Lindbergh Drive

The approximate 6,000 square foot building was reportedly constructed in 1984. The 2-story steel frame building was constructed with a concrete slab on grade foundation. The building is utilized as an executive terminal building by Atlantic Aviation, Inc. that includes office space, lounge area and a restaurant.

Building E – 20 Lindbergh Drive

The approximate 24,920 square foot hangar building was reportedly constructed in 1984. The steel frame building was constructed with a concrete slab on grade foundation. The building currently and historically has function as an airplane hangar utilized for aircraft parking, maintenance and repairs. The building is currently occupied by Atlantic Aviation, Total Aircraft Maintenance and Parts and Exxel Avionics. Floor drains were observed in the hangar portion of the building. The hangar portion of the building contained numerous containers of solvents, oils, lubricants, Jet A fuel, aircraft batteries, solvent-based parts washers and aviation fuel. Several 55-gallon steel drums of virgin oil, isopropyl alcohol, "sump" jet fuel, used oil (within a secondary containment vessel) and various buckets of petroleum based liquids were observed in the hangar area of the building.

Building F – 233 Maxim Road (Maintenance Garage)

The approximate 7,000 square foot building was reportedly constructed in 1922. The brick building was constructed with a concrete slab on grade foundation. The building currently and historically has function as a maintenance facility for the Brainard Airport facility since 1922. The building is currently occupied by ConnDOT for the storage, maintenance and repair of equipment utilized by the airport facility. Floor drains were observed in the building. The building was being utilized at the time of inspection for the storage and maintenance of heavy equipment and vehicles. TRC observed numerous containers of solvents, oils, lubricants, solvent-based parts washers and paint. Several 55-gallon steel drums of virgin oil and used oil (within secondary containment pallets) and various buckets of petroleum-based liquids were observed in the building. A small portion of the building was being utilized as office space by the airport maintenance crew.

Building G – 233 Maxim Road (Airport Manager Office and Fire/Rescue)

The approximate 2,700 square foot building was reportedly constructed in 1920. The brick building was constructed with a concrete slab on grade foundation. The building was historically utilized as an airport maintenance facility until approximately 2009 when the building was converted by ConnDOT into the current Airport Manager's office and the command center for the airport Fire / Rescue Division. The building is utilized as office space and equipment and supply storage associated with the airport Fire / Rescue Division activities. Floor drains were observed in the building.

Building H – 251 Maxim Road (Department of Aeronautics Building)

The approximate 5,000 square foot building was reportedly constructed in 1927. The brick building was constructed with a poured concrete basement. The building was historically utilized as the administration building for the Connecticut Department of Aeronautics. Currently the building is utilized by the US Department of Defense Starbase Educational Center and as additional office space utilized by the airport manager.

Building I – 269 Maxim Road (Connecticut State Police / Former CT National Guard Building)

The approximate 50,000 square foot existing building was reportedly constructed in 1945. An original complex of buildings was constructed in the footprint of the existing building in approximately 1929 and was historically utilized for similar purposes. The brick building was constructed with a concrete slab on grade foundation with a basement boiler room. The building historically has function as a Connecticut and Federal military aircraft maintenance, training and administration facility. The building is currently occupied by the Connecticut State Police and the Connecticut Urban Search and Rescue Team. The building contains a large hangar area in the center of the structure with office and storage rooms located to the east, west and north of the hangar portion. Large trench floor drains were observed in the hangar portion of the building. The building was being utilized at the time of inspection mainly for the storage of aircraft, vehicles, equipment and supplies utilized by and stored for emergency purposes by the agency's utilizing the building. TRC observed containers of oils, lubricants, and petroleum based fuels in the hangar portion of the building.

Vacant Building – East of 269 Maxim Road (Connecticut State Police / Former CT National Guard Building)

The approximate 400 square foot existing vacant brick building is located east of the Connecticut State Police / former CT National Guard building in a fenced area utilized for the storage of State of Connecticut emergency vehicles. It is currently unknown as to the exact construction date (estimated 1925-1945) of the building. The building was possibly used as a radio communications office and/or a supply yard office by the former military units historically operating in Building I.

Building - T-Hangar 1-10

The approximate 8,700 square foot building was reportedly constructed in 1960. The metal frame building constructed with a concrete slab on grade foundation. The building has historically and is currently utilized by various individuals for the storage of aircraft.

TRC visually assessed each of the T-hangars. In general, the majority of the T hangars were well maintained with few if any hazardous materials present. The typical T-hangar would contain an aircraft, a small cabinet with tow gear and possible some small consumer chemical products such as isopropyl alcohol, WD-40, and brake fluid. A minority of T hangars would also contain small (< 5 gallon) containers of aviation fuel and/or sump gas and/or oils. TRC noted the presence of small patches of discolored concrete in many of the hangars, indicative of small drips from the aircraft. The conditions noted above also apply to all of the T-hangar buildings listed below.

Building - T-Hangar 11-20

The approximate 9,920 square foot building was reportedly constructed in 1966. The metal frame building constructed with a concrete slab on grade foundation. The building has historically and is currently utilized by various individuals for the storage of aircraft.

Building - T-Hangar 21-30

The approximate 9,920 square foot building was reportedly constructed in 1966. The metal frame building constructed with a concrete slab on grade foundation. The building has historically and is currently utilized by various individuals for the storage of aircraft.

Building - T-Hangar 230

The approximate 20,000 square foot building was reportedly constructed in 2005. The metal frame building constructed with a concrete slab on grade foundation. The building has historically and is currently utilized by various individuals for the storage of aircraft.

Building - T-Hangar 240

The approximate 20,000 square foot building was reportedly constructed in 2005. The metal frame building constructed with a concrete slab on grade foundation. The building has historically and is currently utilized by various individuals for the storage of aircraft.

FAA Control Tower Building – Southern End of Lindbergh Road

The approximate 600 square foot building was estimated to have been constructed in 1990. The brick and metal frame raised building/structure was constructed with a concrete slab on grade foundation. The building is utilized by the Federal Aviation Administration as an air traffic control center. A propane fueled generator was observed on the south side of the structure.

State of Connecticut - Aero Technical School – 500 Lindbergh Road

The approximate 30,000 square foot building was reported to have been constructed in 2008. The concrete block building was constructed with a concrete slab on grade foundation. The building is utilized as the State of Connecticut Aero Technical School. The school offers technical degrees in aviation maintenance and repair. The facility is comprised of a large hangar area utilized for aircraft maintenance/repair technical instruction with the balance of the building being classrooms and instructor offices. Trench floor drains were observed in the hangar portion of the building. The hangar portion and various other mechanical training rooms of the building contained numerous containers of solvents, oils, lubricants, Jet A fuel, aircraft batteries, solvent-based parts washers and aviation fuel. Several 55-gallon steel drums of virgin oil, isopropyl alcohol, used oil (within a secondary containment vessel) and various buckets of petroleum-based liquids were observed in the hangar area of the building. A hazardous waste storage room and a painting booth were observed in the eastern interior portion of the building.

A small brick structure is located southeast of the main school facility that is utilized as an engine test cell. TRC did not have access to the test cell structure as the school was not in session during the summer months.

ConnDOT Salt / Sand /Urea Storage Building – Northeast Corner of Airport Property

The approximate 600 square foot building was estimated to have been constructed in 1970. The metal frame building was constructed with a concrete slab on grade

foundation. The building is utilized by ConnDOT for salt, sand and or urea storage during seasonal maintenance activities associated with the runways and taxiways at the Site.

5.2.2 Hazardous Substances and Petroleum Products

On the date(s) of the site inspection(s), containers of various sizes of hazardous substances and/or petroleum products were observed in the following places at the Site: Buildings A, B, C, E, F, I, T-Hangar 1-10, T-Hangar 11-20, T-Hangar 21-30, T-Hangar 230, T-Hangar 240 and the CT Aero Technical School facility. In general, given the overall nature of the operations at the Site, the majority of the chemicals used in limited quantities at the Site are stored in small containers within chemical storage lockers or in drums. Those that are used in larger quantities, typically petroleum products or de-icing fluids, are stored in 55-gallon drums or above-ground storage tanks (ASTs).

As indicated above, TRC observed that storage of small quantities of commercially available hazardous materials (one pint up to five gallon containers) are typically conducted in commercially purchased storage cabinets. The cabinets may be marked for storage of flammable materials, but may also be marked for storage of corrosives. Typical flammable cabinet contents observed during the site visits include small containers (one pint or smaller up to one gallon) of lubricants, oils, various paints, aerosol paint cans, lacquers, isopropyl alcohol, cleaners, degreasers, and miscellaneous solvents, thinners, and/or mineral spirits. In addition, TRC observed that many operators dedicate a single flammable cabinet for the storage of portable one to five gallon containers of various fuels such as gasoline, jet fuel and diesel fuel. Corrosive storage cabinets are typically less prevalent and may include such materials as alodine, acids, bleach, batteries, sodium hydroxide, metal surface preparation products, fixer, developer, and paint remover.

TRC's observations indicate the commercially purchased hazmat cabinets are typically of metal construction with an integral metal sump and door raised approximately two inches off the floor to contain minor spills or leaks. While TRC attempted to open each flammable cabinet or hazardous material storage locker, in many instances access was restricted due to locks (especially in T-Hangar units). However, any observations of visible chemical leakage, spills, or significant metal corrosion that would compromise the integrity of the cabinet are noted below and any impacts from the cabinets to the floor surface is also noted.

TRC also observed that the storage of chemicals in drums is common, particularly in hangars and larger maintenance areas. The drums observed range in size from approximately 15-gallons to the more common 55-gallon drums and are constructed of either plastic or metal. Drums of virgin materials were observed to be either directly placed on the floor of their respective storage locations or on plastic spill containment pallets to mitigate potential impact to the environment in the event of a release. Typical drum contents observed on the date of the site visit included: jet fuel, aviation gas, motor oil, lubricants, and most commonly used oil. Additional details regarding drum contents

and exceptions to this list of chemicals typically found in drums are provided below in the table.

During the Site visit, TRC observed it as common practice for aircraft maintenance facilities to maintain two ASTs or 55-gallon drums side by side; one marked for used oil and the second for aviation fuel (sump fuel). Facility personnel indicate the used oil is typically generated from routine engine maintenance in the hangars and the sump fuel tank is provided for pilots who drain a small amount of fuel from the aircraft prior to each flight to visually verify the absence of water and sediment in the fuel. The drained sump fuel is transferred to the aviation fuel or sump fuel tank or drum.

ASTs containing aviation fuel, jet fuel and used oil were observed on the date of the visit to the Site. According to Mr. Kurt Sendlein, and based on observations of concrete pads, vent and fill pipes and man-ways, unleaded gasoline and diesel fuel are also stored on-site in USTs. Detailed information regarding both current and historic storage tanks is located in Sections 5.2.10 and 5.2.11, however, for a more complete chemical storage inventory, some basic information is contained in the table below.

Other virgin chemical/petroleum storage was observed in belly tanks or day tanks associated with generators located adjacent to the southern side of the CT Aero Tech School building and foam suppression tanks (fire suppressant) located at an interior room location within the CT Aero Tech School.

The following table provides a brief summary of the locations where hazardous substances or petroleum products were observed on the date(s) of the Site visit, the containers in which the chemicals were stored and any observations regarding the integrity of the storage containers or indications of a potential release.

Location	Container Type (#)	Contents	Observations or Comments Regarding Container Integrity / Evidence of Spills or Leaks
Building A	55-gallon drums 30-gallon cubes Quarts	Used Oil, Glycol Jet A / Avgas Motor Oil	Secondary Containment Mobile Cart w/Pump Metal cabinet storage
Building B – Hangar Area (northern portion of building)	Parts washer 55-gallon Drums 30-gallon Aviation Fuel Cart (1-5) - Gallon Cans 250-gallon AST Aircraft Batteries	Petroleum Naptha Used Oil Aviation Fuel Numerous Containers of Solvents – Various Sizes Used Oil	Secondary Containment Secondary Containment Mobile Cart Stored Inside Flammable Cabinets Double-Walled Tank – Exterior location Workbench

Location	Container Type (#)	Contents	Observations or Comments Regarding Container Integrity / Evidence of Spills or Leaks
Building C	Parts washer 55-gallon drum storage Flammable locker 250-gallon AST	Petroleum Naphtha Used Oil, Lubrication Oil Paints, Fuel Used Oil	None Stored on Secondary Containment Pallets Stored inside flammable locker Secondary Containment
Building E	Parts washer 55-gallon Drums (1-5) - Gallon Cans Aircraft Batteries	Petroleum Naptha Used Oil / Avgas Numerous Containers of Solvents – Various Sizes	 Secondary Containment – Floor Staining Stored Inside Flammable Cabinets Workbench
Building F	Parts Washer 55-gallon drums Flammable locker 5-Gallon Buckets & 55-Gallon Drums	Petroleum Naptha Virgin Oil / Hydraulic Oil / Used oil, lubrication oil Paints, fuel, small containers of spray products, solvents, etc Paint	 Stored on secondary containment pallets Stored inside flammable locker Stored Inside Flammable Cabinets Runway Marking Paint
Building I	5-gallon cans Flammable lockers	Gasoline / Diesel Lubrication oil Paints, fuel, small containers of spray products, solvents, etc.	 Stored inside flammable locker(s)
CT Aero Tech School	Parts washer(s) Numerous 55-gallon Drums Hundreds of (1-5) - Gallon Cans Aircraft Batteries Pints/gallons/5-gallon buckets	Petroleum Naptha Used Oil Numerous Containers of Solvents – Various Sizes Paints & Thinners	Secondary Containment Secondary Containment Stored Inside Multiple Flammable Cabinets and Hazwaste Storage Room Workbench Paint Booth Area

Location	Container Type (#)	Contents	Observations or Comments Regarding Container Integrity / Evidence of Spills or Leaks
T-Hangars	Consumer Products Open or closed top 5-gallon containers of used oil or virgin lube oil Some flammable cabinets 1-5 gallon containers of aviation fuel Some (relatively few) 55-gallon drums	Numerous commercial products such as spray lubricants and oils	

As indicated above in the table, TRC personnel did not observe evidence of spills or uncontrolled releases from any of the storage areas observed during the Site reconnaissance that would likely have resulted in a discharge to soil, ground water or surface water at the Site. TRC did observe areas where small spills and/or drips over time had caused light to moderate staining of concrete floors. Site personnel were not aware of any significant spills or releases from these areas.

5.2.2.1 Unidentified Substance Containers

On the date of the Phase I ESA walk-over, no unidentified drums or containers were identified at the Site.

5.2.3 Hazardous and Non-Hazardous Waste

Hazardous materials used on-site include: commercial chemical products associated with basic aircraft maintenance such as lubrication oils, sprays, cleaners, solvents, alcohols and paints. In addition, facility operations result in the generation of used oils from engine maintenance and sump fuel from routine checks of fuel quality in aircraft. Lastly, many hangars employ parts washers which use a naphtha based solvent for parts cleaning. This material is reportedly removed and recycled by a contract vendor on a periodic basis and is not regulated as a waste material.

In general, waste materials generated from routine aircraft maintenance activities are regulated as non-hazardous wastes. No individual personnel reported the generation and disposal of regulated hazardous waste. TRC's review of the EDR report was consistent with these statements as none of the current tenants were identified in the EDR database as generating hazardous waste. A former tenant, Million Air, was listed as a RCRA Conditionally Exempt Small Quantity Generator.

TRC's observations of waste accumulation areas generally indicated acceptable management practices. Many of the locations where 55-gallon drums of hazardous materials were stored are located on spill containment pallets. However, TRC also

observed numerous instances throughout the airport facility where used oils are less well managed. This would include storage in an open-top 5-gallon pail and storage without secondary containment for liquid hazardous materials. At these individual areas TRC inspected the area for the presence of staining and/or leaking containers. Observation of staining is provided in Section 5.2.12. As noted, few observations of significant stains or leaks were observed in areas of liquid hazardous material storage.

5.2.4 Solid Waste

Solid waste (municipal solid waste or MSW) generated at the Site is collected in 6-yard covered steel dumpsters at various locations throughout the property (northeast of Building B, northeast of building D and north of Building E adjacent to AST fuel farm). A 16-cubic yard roll-off dumpster was also observed in the paved parking lot on the eastern side of Building I. A brief inspection of the ground surface near the dumpsters did not reveal any drips or staining on the date of the visit. According to facility personnel questioned during the site visit, municipal solid waste is removed from the dumpsters on a contract basis.

5.2.5 Wastewater

5.2.5.1 Wastewater Sources

The only wastewater source generated at the airport facility is sanitary wastewater. All sanitary wastewater is ultimately discharged to the municipal sewer system via a pump station located on the eastern side of Lindberg Road in the northwestern portion of the Site or via direct connection to the municipal sewer line located along Maxim Road.

5.2.5.2 Wastewater Drainage Features (Drains, Sumps and Separators)

A total of five (5) oil/water separators were identified at the Site. The separators were located on the southern side of the Aero Tech School building, outside the northwest corner of Building B, at an interior location (southwest corner) of Building E, along the northern side of Building G and immediately north of the historic vehicular wash rack on the eastern side of Building I. The locations of the oil/water separators identified as part of this investigation have been included on Figure 2.

5.2.6 Stormwater

A stormwater drainage system exists on-site to collect surface runoff from building roofs and the various exterior impervious surfaces (e.g., paved parking areas, concrete aprons, etc.). The stormwater system consists of a network of stormwater catch basins located throughout the airport property that discharge via subsurface piping to at least four (4) discharge points. Two of the reported discharge points are towards the Connecticut River (southeast corner and northeast corner of Site), one discharge point is reported to connect to the municipal stormwater sewer system located to the southwest of the airport property and the final discharge point is to the municipal storm sewer line existing beneath Maxim Road in the northwest corner of the Site.

Stormwater discharges from the Site are monitored and are reported to the CTDEEP under a Stormwater Pollution Prevention and Monitoring Plan and permit that is implemented by ConnDOT.

TRC personnel did not observe staining or sheens in the on-site stormwater catch basins, nor were any odors noted on the date of the site inspection. However, spill reports were identified in CTDEEP files that identify releases of hazardous materials (petroleum hydrocarbons) to the Site's stormwater collection system.

It is also expected that current or historic de-icing activities, including the use of glycol products, has occurred at the facility. The stormwater collection basins and subsequent outfalls exhibiting direct discharge (Connecticut River bank) may have been impacted by both the historic spills of petroleum hydrocarbons and/or the de-icing activities at the Site.

5.2.7 Surface Water Bodies

No surface water bodies were identified on the Subject Property. The Connecticut River borders the Site along its eastern boundary.

5.2.8 USTs

TRC reviewed numerous UST related documents from a variety of sources that included historic reports provided by ConnDOT, Hartford Fire Department files, CTDEEP files, maps and figures obtained from airport manager and historic aerial photographs obtained from the airport manager and/or airport tenant offices in an attempt to document and identify historic USTs at the Site. Based on a review of information gathered by TRC as part of this investigation, historically there were at least forty-seven (47) USTs used on-site for the storage of virgin petroleum products and/or used oil (see Figures 2-1 and Figure 2-2). It is possible that other USTs exist or existed on the Site with no available documentation to identify their location or disposition.

Currently, there are two (2) USTs located at the Site, as confirmed by Mr. Kurt Sendlein of ConnDOT or by observations of evidence of the presence of tanks (e.g., vent pipes, fill pipes, man-ways, fuel dispensers) made by TRC personnel during the Phase I ESA site visit. In addition, tank registration information was identified during the records review at CTDEEP.

An inventory of historic and current USTs identified as part of this investigation is provided in the table below.

Tank Identification	Location/Use	Volume (Gallons)	Contents	Construction, Condition, Comments	Information Source
Historic USTs:					
9013 A1	Building I – central portion of eastern	5,000	Heating Oil	-Installed 1955 -Removed as of 1999	TRC 2012 DTC 2011

Tank Identification	Location/Use	Volume (Gallons)	Contents	Construction, Condition, Comments	Information Source
	parking lot / driveway			Master Plan -Removed December 1989 -Steel, Unlined -Pavement cut out is visible -Failed Tightness Test Oct. 26, 1988 – Leaking UST	UST Notification Form May 20, 1988 Map 1990 DTB 1994 Master Plan 1999 Storch 1997
9014 A1R1	Building I – central portion of eastern parking lot / driveway	5,000	Heating Oil	-Installed December 1989 -Removed September 1998 -Steel Lined Believed to have been installed in previous UST tank grave	UST Notification Form February 4, 1999
C2	Building I – eastern vehicle storage lot (southeast corner of lot)	1,000	Diesel	-Installed June 1974 -Removed December 1989 -Steel, Unlined Reportedly replaced with 3,000-gallon UST	UST Notification Form June 2, 1995 UST Notification Form (Corrected)
9013 C2R1	Building I – eastern vehicle storage lot (southeast corner)	3,000	Diesel	-Installed December 1989 -Removed September 1998 -Steel, Unlined	DTC 2011 UST Notification Form February 4, 1999 Map 1990 DTB 1994 SWPPP 1995 Master Plan 1999
A-1	Building I – eastern vehicle storage lot (southeast corner)	2,500	Unleaded Gasoline	-Installed June 1974 -Removed -Possibly was replaced with tank B1	UST Notification Forms
9013 B1	Building I – eastern vehicle storage lot (southeast corner)	2,000	Unleaded Gasoline	-Installed January 1985 -Removed September 1998 -Steel, Unlined	DTC 2011 UST Notification Form February 4, 1999 Map 1990 DTB 1994 SWPPP 1995 Master Plan 1999

Tank Identification	Location/Use	Volume (Gallons)	Contents	Construction, Condition, Comments	Information Source
D-1	Building I – outside southeast corner of building	1,500	JP-4 Jet Fuel	-Installation estimated 1955 -Removed December 2, 1993 -Steel, Unlined -Leaking UST -59 Tons of contaminated soil removed	CT Military Department 1993
	Building I – eastern vehicle storage lot (northwest corner in area of current vehicle wash rack)	500	Used Oil	Unknown installation or removal date	HFD Fire Dept. files
	Building I – South of central hangar portion of the building	Unknown	Unknown	1990s	Information provided by Mr. John Nogas – ConnDOT
9567 A-1	"Parcel F" – Southwest of Building F / North of Building E	10,000	AVGAS	-Installed 1973 -Removed 1989	Storch 1997 CTDEEP
	Building E - Northern and/or Northwestern Side of Building	(6) 6,000	Jet A	-All USTs reportedly removed as of 1999 - Former Fuel Farm with 36,000-gallon total capacity	Map 1990 SWPPP 1995 Master Plan 1999
	Building B – East of Hangar - Central Portion of Eastern Ramp Area	10,000	unknown	Unknown	TRC 2012 Hayle, Tanner & Associates 1985
	Building B – East of Hangar - Central Portion of Eastern Ramp Area	12,000	Unknown	Unknown	TRC 2012 Hayle, Tanner & Associates 1985
	Building B – unknown Location	(4)10,000	Unknown	Installed 1967 – 40,000-gallon total capacity – Possibly removed 1990 – Listed as "Leaking"	TRC 2012 HFD Fire Storch 1997
	Building B or C – Unknown Location	2,000	gasoline	Existing 1968	TRC 2012 HFD Fire Dept.
A	Building B or C – Unknown Location	1,000	Used Oil	Existing 1968	TRC 2012 HFD Fire Dept.
B	Building B or C Unknown Location	1,000	Used Oil	Existing 1968	TRC 2012 HFD Fire Dept.

Tank Identification	Location/Use	Volume (Gallons)	Contents	Construction, Condition, Comments	Information Source
	Building B or C – Unknown Location	3,000	Converted to Auto Gasoline	Existing 1968	TRC 2012 HFD Fire Dept.
	Building B or C – Limited Location Information - Northern Side of Hangar building (A, B or C) -possibly eastern side of hangar based on building shape and taxiway location on sketch	8,000	Aviation Fuel	Existing 1984	TRC 2012 Tank Tightness Test Results 1984
	Building B or C – Limited Location Information - Northern Side of Hangar building (A, B or C) -possibly eastern side of hangar based on building shape and taxiway location on sketch	4,000	Unknown	Existing 1984	TRC 2012 Tank Tightness Test Results 1984
	Building B - Southern Portion of Eastern Ramp Area	(3) 4,000	Aviation Fuel	Unknown Installation Date – Existing 1989 12,000-gallon total capacity - Possibly removed 1990 - Listed as “leaking”	CT Dept. of Public Works Map 1970 - Davis & Howes 1970 IT Corp 1989 ConnDOT 1989 Storch 1997
	Building B - Northern Portion of Eastern Ramp Area	(3) 4,000	Aviation Fuel	Unknown Installation Date – Existing 1989 – 12,000-gallon total capacity – Possibly removed 1990 - Listed as “Leaking”	CT Dept. of Public Works Map 1970 - Davis & Howes 1970 IT Corp 1989 ConnDOT 1989 Storch 1997
	Building F – Southeast of Building	(2)10,000	Jet A	Unknown Installation Date – Existing 1989 – 20,000-gallon total capacity	CT Dept. of Public Works Map 1970 - Davis & Howes 1970 IT Corp 1989 ConnDOT 1989

Tank Identification	Location/Use	Volume (Gallons)	Contents	Construction, Condition, Comments	Information Source
	Building F – Southwest of Building	(2)10,000	Aviation Fuel	Unknown Installation Date – Existing 1989 – 20,000-gallon total capacity	IT 1989 ConnDOT 1989
8620-4 W-1	Building F- Southeastern corner of building	250	Used oil	-Installed 1965	TRC 2012 EDR 2012 Storch Associates 1997 UST Registration
	Building F – Southwest corner of former airport office (portion of building currently non-existent/ demolished)	unknown	Possibly Fuel oil	unknown	Information provided by Mr. John Nogas – ConnDOT and shown on Hayle, Tanner & Associates Figure 1 – 1985 (Airport Master Plan)
8620-1 D-1	Building F – Southwest Corner of Maintenance Building	2,000	Diesel	-Installed 1965 -Removed August 1988 (EDR) -Interview with an employee stated a tank's general location and removal -A map in the Storch report confirmed the tanks location, volume, and contents	TRC 2012 EDR 2012 Storch Associates 1997
8620-# R-1	Northwest of Building G (North side of Building F)	2,000	Unleaded Gasoline	-Installed 1977 -Removed August 1988 (EDR) -A map and UST Notification from in Storch report documented the tank	Storch 1977 EDR 2012
F-1	Building G – North side of building	2,000	Heating Oil	-Installed 1960	Storch Associates 1997
	Building H – North of Building	550	Gasoline	Installed 1929	TRC 2012 HFD Fire Marshal Files
	Building H – North of Building	2000	Gasoline	Installed 1945	TRC 2012 HFD Fire Marshal Files

Tank Identification	Location/Use	Volume (Gallons)	Contents	Construction, Condition, Comments	Information Source
Current USTs:					
8620-5 U-1	Building G – Southwest of Building (North of Building F)	4,000	Unleaded Gasoline	-Installed August 1988 -Passed Tightness Test 1997 -Vehicle fueling pump island associated with tanks	TRC 2012 EDR 2012 DTC 2011 UST Facility Notification form April, 1998
8620-6 D-2	Building G – Southwest of Building (North of Building F)	4,000	Diesel	-Installed August 1988 -Passed Tightness Test 1997 -Vehicle fueling pump island associated with tanks	TRC 2012 EDR 2012 DTC 2011 UST Facility Notification form April, 1998

TRC reviewed numerous UST related documents from a variety of sources in an attempt to document and identify historic USTs and their former location at the Site. Of the 47 USTs identified associated with the Site, only two (2) (associated with Building I – former Connecticut National Guard) had any documentation regarding removal and both of those were reported to be leaking and had impacted soils. Two USTs currently exist on the Site. Based on information obtained as part of this investigation, it appears that numerous USTs were historically utilized at the Site that were not registered with the CTDEEP, ConnDOT or the Hartford Fire Department. In addition, documentation of known tanks was often found to be non-specific as to location on the Site and merely listed "Brainard Airport" as the location of the tanks or listed the tanks associated with a former tenant that utilized several buildings at the time. Presumed UST locations were identified based on a review of historic figures/sketches, historic aerial photographs and information provided by ConnDOT employees. The presumed approximate locations of all USTs associated with the Site have been provided on Figure 2-1 and Figure 2-2.

During the site inspection process, Mr. Mark Lewandowski (Airport Fire Chief) identified the reported location of a major regional jet fuel pipeline valve on the eastern portion of the Site. According to Mr. Lewandowski, the subsurface pipeline enters the airport property from the south along the Connecticut River and then exits the airport property towards the north and the valve is inspected by a pipeline employee on a regular basis. No other information was identified associated with this reported pipeline as part of this investigation.

5.2.9 ASTs

According to documents associated with the Site and reviewed by TRC, historically only two (2) ASTs (other than existing ASTs) were documented to have been used at the Site for the storage of used oil. Both tanks were reportedly located east of Building I in the eastern vehicle storage area (see Figures 2-1).

Currently, there are six (6) ASTs located at the Site, as confirmed by TRC personnel during the site visit.

The following table summarizes the ASTs historically located at the Site, as well as the ASTs observed on-site during the July 2012 site inspection:

Location/Use	Volume (Gallons)	Contents	Construction, Condition, Comments	Information Source
Historic ASTs:				
Building I – southeastern corner of paved eastern parking lot/driveway	275 (estimated)	Used Oil	-Evidence on asphalt where tank was located as parking lot had apparently been resurfaced around tank	TRC 2012 DTC 2011
Building I – southeastern corner of paved eastern parking lot / driveway	Unknown	Used Oil	Formerly located on concrete pad immediately west of current vehicle wash rack (adjacent to historical hazardous waste storage container)	TRC 2012
Current ASTs.:				
Fuel Farm – Located northwest of Building E and southwest of Building F	12,000	AVGAS	-Steel -Secondary containment concrete vault	TRC 2012 SWPPP 1995
Fuel Farm – Located northwest of Building E and southwest of Building F	12,000	Jet A	-Steel -Secondary containment concrete vault	TRC 2012 SWPPP 1995
Fuel Farm – Located northwest of Building E and southwest of Building F	275	AVGAS	-Steel -Secondary containment -Boxed Shape -Fairly Rusty -Sumped Fuel Storage	TRC 2012
Fuel Farm – Located northwest of Building E and southwest of Building F	275	AVGAS	-Steel -Secondary containment -Cylinder Shaped -Fairly Rusty -Sumped fuel storage	TRC 2012
Building B – northwest exterior location	275	Used Oil	-Steel -Boxed Shaped -Stored Outside -Some rusting -Minor staining on pavement	TRC 2012
Building C – Interior Location	275	Used Oil	-Steel -Secondary Containment -Stored in hangar	TRC 2012

5.2.10 Equipment Likely to Contain PCBs

PCB-containing dielectric fluids and hydraulic oils have been widely used historically as coolants and lubricants in transformers, capacitors, other electrical equipment, and hydraulically powered devices due to their insulating and nonflammable properties. The use, manufacture, and disposal of PCBs are regulated by the Toxic Substances Control Act (TSCA), 40 CFR, Part 761. The production of PCBs in the United States began circa 1929 and ended in 1977.

During site visits TRC noted the location of dielectric fluid filled electrical transformers. In general, dielectric-fluid filled transformers were observed at exterior locations near buildings and hangars. The transformers were typically painted a universal green color. Where notation of PCB content was listed by labels or signage, these are noted in the table below. TRC did not access any transformer cabinets to assess potential subsurface impacts below the transformer for those transformers fitted with subgrade vaults. However, if dielectric fluid leakage or staining was noted (gauges, bolts, etc.), these observations are provided below. In addition, any observations of older canister-type transformers, oil staining, or evidence of historic transformer use or storage is noted below.

Location	Number of dielectric transformers	Observations of oil staining, PCB signage, or other notable observations
Various throughout Site	Typically one per location	None noted

PCBs in the hydraulic oil cannot be determined without testing. No hydraulic equipment observed at the Site on the date of TRC's visit with the exception of hydraulic heavy equipment attachments associated with airport maintenance that was located in the Building F (ConnDOT Maintenance building). Drums of hydraulic oil were observed along the eastern interior wall of the building most utilizing small hand pumps for dispensing the virgin product. The drums were situated atop secondary containment pallets. Note that TRC has no information regarding any prior equipment (hydraulic lifts) that may have been removed from the Site over the course of its operating history.

Fluorescent lighting fixtures were observed throughout the building(s) at the Site. Congress banned the manufacture of PCBs in the United States in 1977 because of their toxic effects. In 1979, the EPA banned the processing or use of PCBs, except in totally enclosed equipment. However, a large number of fluorescent light ballasts that were installed prior to these bans may contain PCBs. Based on the age of the building located at the Site, it is possible that PCB-containing light ballasts exist at the Site.

5.2.11 Pits, Pools of Suspect Liquid, Lagoons, and Dry Wells

No pits, pools of suspect liquid, lagoons, or drywells were observed during the Site reconnaissance.

5.2.12 Stains or Corrosion

Minor to moderate oil staining was observed in on-site Buildings A, B, C, E, F, and I during the site inspection. In addition, the CT Aero Tech School hangar and shop portion

of the building also exhibited minor floor staining associated with petroleum usage and painting operations.

Given the continuous use of the airport hangars for aircraft repair and maintenance for approximately 50 years and the ConnDOT facility maintenance garage for approximately 90 years, the moderate amount of concrete staining observed during the site inspection would be expected.

Some degree of light concrete oil staining was also observed in all of the individual T-Hangar units. It is assumed that the small stained areas observed in these buildings are due to small leaks of oil and/or aviation fuel from airplanes parked in the buildings.

5.2.13 Solid Waste Dumping/Landfills

No visual evidence of solid waste dumping or landfills was observed during the Site reconnaissance.

5.2.14 Stained Soil/Stressed Vegetation

No significant stained soil was observed during the subject area reconnaissance.

5.2.15 Wells

During TRC's July 2012 Site visit, one (1) groundwater monitoring well was observed in the asphalt driveway on the eastern side of Building I. Based on the proximity of the well to the former leaking 5,000-gallon fuel oil tank that formerly existed in this area of the Site, it is assumed that the monitoring well was installed following the removal of the leaking tank to test groundwater quality in the presumed down-gradient groundwater flow direction. No reports were identified as part of this investigation with regards to any laboratory testing of water samples from the well.

5.2.16 Odors

No strong, noxious, or pungent odors were noted by TRC during the Site reconnaissance.

5.2.17 Building Materials

Although out-of-scope of an ASTM or SCGD Phase I ESA, at the request of the Client, TRC has included in this report information which was readily ascertainable and practically reviewable regarding the presence or potential presence of asbestos and lead-based paint. Note that this scope of work did *not* include sampling of any building materials.

5.2.17.1 Potential Asbestos Containing Material (ACM) and Lead-Based Paint

The use of asbestos was severely restricted in the late 1970s. Buildings constructed no later than 1980 are presumed, under the OSHA Asbestos General Industry Standard (29 CFR 1910.1001), to contain asbestos containing materials (ACM). Installed thermal system insulation and surfacing materials (sprayed-on, troweled-on, or otherwise

applied), found in buildings constructed prior to 1980 must be presumed to be asbestos-containing materials (PACM) unless rebutted by sampling. Examples of surfacing materials include decorative finishes on ceilings and walls, fireproofing on structural members, and acoustical plasters. Although not defined strictly as "PACM", the OSHA Construction Asbestos Standard (29 CFR 1926.1101), which is applicable to repair and maintenance activities as well as construction, also requires that asphalt and vinyl flooring material installed no later than 1980 be assumed to be asbestos-containing until the building owner proves the flooring is not ACM [29 CFR 1926.1101(g)(8)(i)(I)]. This includes not only the flooring material, but associated mastics and backings.

The term "suspect ACM" does not appear in the OSHA standards. The term, however, has long been used by the asbestos industry to refer to any building material that is suspected of being asbestos-containing (based on appearance, usage, age of building, etc.), but has not been proven conclusively to be ACM (based on sampling and analysis, documentation, building records, etc). For OSHA's purposes, suspect material would include any material (including TSI, surfacing, and flooring) that a building owner suspects of containing asbestos and is found in a building constructed after 1980, or any material (excepting TSI, surfacing, and flooring) found in a building constructed prior to 1981. Typical suspect building materials would include ceiling tiles, asbestos-cement products (Transite®), and joint compound. The exercise of due diligence (as noted in the OSHA asbestos standards) requires that, where a building owner knows or should have known that materials other than PACM are asbestos-containing, these materials must be treated as ACM until proven otherwise.

As many of the structures at the Brainard Airport facility were constructed prior to 1980, materials that meet the definition of PACM (e.g., thermal system insulation and surfacing materials) must be presumed to be PACM unless rebutted by sampling. Asphalt and vinyl flooring should also be considered and treated as PACM and ceiling tiles, sheet rock and joint compound should be considered as suspect materials.

Degraded (friable) steam pipe wrap was observed in the basement boiler room of Building I.

Structures built before 1978 may contain lead-based paint (LBP). Lead from paint, chips and dust can pose health hazards if not managed properly. Lead exposure is especially harmful to young children and pregnant women. Lead-based paint is defined as paint, varnish, shellac or other coating on surfaces that contain 1.0 mg/cm2 or more of lead or 0.5 % or more of lead by weight. For purposes of this assessment TRC's evaluation is limited to an assessment of the age of each structure. If the building or structure was constructed before 1978, the presence of lead-based paint is possible. If the building or structure was constructed post 1978, a determinative statement cannot be made regarding the presence or absence of LBP. A summary of structures and approximate dates of construction is provided in Section 2.3.1.

Reports documenting known asbestos and lead related activities associated with the Brainard Airport property have been listed below:

Versar Risk Management, Inc. December, 1986. ***Asbestos Inspection Report for Brainard Airport Administration, Hartford, Connecticut.***

An investigative survey for ACM was conducted by Versar Risk Management, Inc. on behalf of the Bureau of Public Works at the Brainard Airport Administration Building at the Brainard Airport in Hartford, Connecticut. The subject property included the 5,500 square foot, three-story building which had been renovated recently according to Versar's December, 1986 report.

On October 21, 1986, a Versar representative conducted an inspection and sampling of suspect ACM of the subject property. During the building inspection, a small amount of "air cell" pipe insulation was found in the basement, apparently leftover from the aforementioned renovations. Sample analysis showed that the insulation contained 40-45% asbestos. No other ACM was identified by the survey.

TRC Environmental Corporation, October 1995. ***Investigative Survey for Asbestos Containing Materials and Lead Based Paint, Various Connecticut Airports, ADA Renovations. Various Connecticut Airports.***

An investigative survey for ACM and LBP was conducted by TRC on behalf of ConnDOT at Danielson/Killingly Airport (Killingly, Connecticut), Brainard Airport (Hartford, Connecticut), Waterbury/Oxford Airport (Oxford, Connecticut) and Windham Airport (Windham, Connecticut) . All of the airport facilities are currently operational and fully occupied. The purpose of the investigative survey was to identify ACM and LBP which could potentially be impacted during future renovations of the airports by ConnDOT in order to meet accessibility requirements mandated by the Americans with Disabilities Act (ADA).

TRC's investigative survey and bulk sample analysis identified approximately 825 square feet (SF) of ACM floor tile and associated mastic in the third-floor offices, closets and lavatories in Watebury/Oxford Airport and approximately 360 SF of sheetrock with ACM joint compound in the office area and lobby of Windham Airport. XRF analysis of dry painted surfaces in the proposed renovation areas identified lead in toxic concentrations on the conference room door jam surface in the Waterbury/Oxford Airport.

EnviroMed Services, Inc. October, 2001. ***Asbestos Inspection Report for Department of Transportation, Brainard Airport Maintenance Garage, Brainard Road, Hartford, Connecticut.***

An investigative survey for ACM was conducted by EnviroMed Services, Inc. on behalf of ConnDOT at the Brainard Airport Maintenance Garage in Hartford, CT. According to EnviroMed's October, 2001 report, the purpose of the inspection was to identify the presence of ACM in or on the subject property so that any ACM could be removed prior to periodic maintenance or renovation.

On October 10 and 11, 2001 an EnviroMed representative conducted an inspection and sampling of suspect ACM within the interior and exterior portions of the subject property. All ACM was sampled and analyzed according to the appropriate protocol.

Analysis of the sixty-seven (67) samples collected at the Maintenance Garage established that ACM was present at quantities greater than 1% in roof flashing cement and flashing paper on the top parapet walls of the building.

EnviroMed Services, Inc. October, 2001. ***Lead Inspection Report for Department of Transportation Building #85-003, Brainard Airport Garage, Hartford, CT.***

On October 10, 2001 EnviroMed Services, Inc. performed a lead inspection for ConnDOT at the Brainard Airport Garage located in Hartford, CT to identify the presence of lead on components prior to renovation/demolition. Toxic levels of lead were found using X-Ray Fluorescence Analysis on building components in the garage.

EnviroMed Services, Inc. October, 2001. ***Asbestos Inspection Report for Department of Transportation, Brainard Fire hanger Building # 85-002 & Crash Unit Building # 85-004, Brainard Road, Hartford, Connecticut.***

An investigative survey for ACM was conducted by EnviroMed Services, Inc. on behalf of ConnDOT at the Brainard Airport Fire Hanger Building and Crash Unit Building in Hartford, CT. According to EnviroMed's October, 2001 report, the purpose of the inspection was to identify the presence of ACM in or on the subject property so that any ACM could be removed prior to periodic maintenance or renovation.

On October 10 and 11, 2001 an EnviroMed representative conducted an inspection and sampling of suspect ACM within the interior and exterior portions of the subject property. All ACM was sampled and analyzed according to the appropriate protocols. Analysis of the forty-eight (48) samples collected at the Fire Hanger Building established that ACM was present at quantities greater than 1% in the following: floor tiles and mastic, transite ceiling panels, and exterior window frame sealer. Analysis of the sixty-four (64) samples collected at the Fire Hanger Building established that ACM was present at quantities greater than 1% in the following: floor tiles and mastic, flashing cement along roof interfaces, and roll roofing adhesive.

EnviroMed Services, Inc. October, 2001. ***Lead Inspection Report for Department of Transportation Buildings #85-002 & #85-004, Brainard Fire Hangar and Crash Unit, Hartford, CT.***

On October 11, 2001 EnviroMed Services, Inc. performed a lead inspection for ConnDOT at the Brainard Fire Hangar and Crash Unit located in Hartford, CT to identify the presence of lead on components prior to renovation/demolition. Toxic levels of lead were found using X-Ray Fluorescence Analysis on building components in both buildings.

TRC Environmental Corporation, July 2011. ***Compliance Report for the Abatement of Asbestos Containing Materials and Activity Impacting Lead Based Paint, Brainard Airport, Building 85-004, Hartford, CT.***

An investigative survey for ACM and LBP was conducted by TRC on behalf of ConnDOT at Brainard Airport Building 85-004 in Hartford, Connecticut. Building 85-004 was a vacant, one-story, metal-framed concrete office building attached to a larger

adjacent building which was not included in the scope of abatement activities. As noted in TRC's July 2011 report, asbestos abatement was necessitated as the building structures were scheduled for future demolition.

From April 4 through April 8, 2011, approximately 50 SF of ACM floor tile/mastic in the kitchen, approximately 240 SF of ACM cove base glue in the lounge and Rooms #3 and #4, approximately two (2) windows with ACM caulk in the women's and men's bathrooms, approximately 80 SF of ACM exterior roll-on roofing on the entrance roof, approximately one (1) window with ACM interior/exterior glazing in the kitchen, approximately two (2) doors with ACM exterior caulk in Bedrooms #1 and #2 and approximately 50 SF of ACM exterior flashing tar on the roof was removed from the structure. In total, approximately 3.08 cubic yards of asbestos waste was removed from Building 85-004. All asbestos waste was removed in accordance with the appropriate protocols and was disposed of at Modern Landfill in York, Pennsylvania. This abatement work was conducted by a subcontractor in accordance with the appropriate protocols.

Following the abatement work, a licensed TRC Asbestos Project Monitor conducted visual inspections of the interior and the exterior work areas in which abatement was conducted. Interior work areas received satisfactory visual inspections and acceptable reoccupancy clearance criteria air sample results on April 6, 2011. Exterior work areas received satisfactory visual inspections on April 8, 2011 and were deregulated.

TRC Environmental Corporation, November 2011. ***Demolition Report for Household Hazardous Waste Removal and Demolition of Brainard Airport, Building 85-004, Hartford, CT.***

As noted in TRC's November 2011 report, demolition activities at Brainard Airport Building 85-004 in Hartford, CT were monitored by TRC on behalf of ConnDOT. Building 85-004 was a vacant, one-story, metal-framed concrete office building attached to a larger adjacent building which was left intact during demolition activities.

Building demolition, related waste removal/disposal, utility/service abandonments and site regarding occurred from June 29 through July 19, 2011. All demolition work was conducted by a subcontractor in accordance with appropriate protocols. ACM were removed prior to the commencement of demolition work and the water line servicing the building was re-routed away from the area of demolition by a subcontractor. Although TRC determined that there was lead-based paint present on the building structures, the structure was determined not to be hazardous waste by the appropriate protocols, and so a subcontractor removed the debris for disposal as general construction and demolition debris. The building waste was then transported to Murphy Road Recycling in Hartford, CT and City Carting and Recycling in Milford, CT for disposal. Scrap metal was segregated and recycled at Metal Management in North Haven, Connecticut. Concrete block was segregated and recycled at Manchester Recycling in Manchester, CT.

There was no fuel oil tank (AST/UST) identified at the site as the building was heated/cooled via gas-powered HVAC units. The sewer line was properly disconnected and capped off by a subcontractor.

During demolition activities, accidental damage occurred to a storm drain/catch basin at the rear of the structure and the roof of the adjacent building. These damages were repaired by subcontractors on July 18 and July 19, 2011, respectively.

Certain household hazardous waste items were identified by TRC and subcontractors, and were gathered, inventoried, packed labeled, manifested and removed for disposal/recycling to Radiation Safety Associates of Hebron, CT, Northeast Lamp Recycling of East Windsor, CT, EQ Detroit, Inc. of Detroit, MI, Climatech Mechanical Services of Wallingford, CT and Clean Harbors El Dorado LLC of El Dorado, AR according to the appropriate protocols. These additional waste items included:

- Two fire extinguishers
- Six mercury thermostats
- Five motion sensors
- Two security alarm panels
- Two smoke detectors
- One fire alarm
- One-hundred ninety fluorescent light bulbs
- Eighty light ballasts
- One bottle each of mouthwash, disinfectant spray, glass cleaner and Bab-O cleaner
- One air conditioning compressor unit and associated refrigerant/CFCs (approximately 18 lbs)

5.2.17.2 Universal Waste

Universal wastes are hazardous wastes that are more common and pose a lower risk to people and the environment than other hazardous wastes. If these waste streams are not managed as universal waste, then the waste must be managed under the applicable hazardous waste regulations if the waste exhibits any hazardous waste characteristic. Connecticut universal wastes are regulated under 40 CFR 273.1 and Sections 22a-449(c)-113(a)(2)(B) of the Regulations of Connecticut State Agencies. There are five waste streams that can be managed as a universal waste in Connecticut. These universal wastes are:

- Batteries,
- Mercury-containing thermostats and other mercury-containing equipment,
- Certain pesticides,

- Lamps (including but not limited to fluorescent, neon and mercury vapor lamps), and
- Used electronics.

A universal waste generator must manage universal wastes in a way that prevents releases of any universal waste or component, or constituent to the environment. Universal waste pesticides, lamps and mercury-containing equipment (e.g., thermostats) must be stored in a container. A handler must contain any universal waste battery that shows evidence of leakage, spillage or damage that could cause leakage in a container. All containers for universal waste must be closed, structurally sound, compatible with the contents of the universal waste, and must be capable of preventing leakage, spillage or damage that could cause leakage. Used electronics must be stored in a building with a roof and four walls or in a cargo carrying portion of a truck, in a manner to prevent used electronics from being exposed to the environment.

TRC observed several locations within the maintenance and repair hangars at the facility where battery charging and storage was occurring. TRC did not observe significant accumulation of other universal wastes at the Site. For those locations where universal waste was observed, TRC did not observe any conditions which indicated significant releases of universal wastes or universal waste constituents (broken bulbs, leaking pesticide containers, leaking acid batteries, etc.) to the environment.

5.3 Adjoining and Surrounding Properties

5.3.1 Adjacent Properties

During the Site reconnaissance, and as referenced briefly above in previous sections, TRC observed the following adjacent properties from the Site and publicly accessible areas (e.g., public roadways, etc.):

Direction From Site	Occupant (Use if Known)
North	Maxim Road with Connecticut Resource Recovery Authority (CRRA) Trash to Energy Plant beyond.
South	MDC Hartford Water Pollution Treatment Plant
East	Connecticut River with the City of East Hartford beyond.
West	Commercial / light industrial properties

Based on TRC's limited observations, no apparent significant environmental concerns were noted at the adjoining properties.

5.3.2 Surrounding Properties

Based on TRC's limited surrounding property reconnaissance, no apparent significant environmental concerns were observed.

6.0 PHASE I FINDINGS AND CONCLUSIONS

TRC has prepared this Phase I ESA in conformance with the ASTM Practice E 1527-05 scope and limitations and with Connecticut's SCGD on behalf of ConnDOT for the Brainard Airport property located at 233 Maxim Road, Hartford, Hartford County, Connecticut. The research conducted to support the Phase I ESA findings contained herein included: making one or more visits to the Site to perform reconnaissance, conducting interviews with people knowledgeable of the Site, interviewing State and local municipal officials, reviewing an independently-generated report containing State and Federal environmental database information, as well as conducting file reviews with appropriate State and local governmental agencies.

Per the ASTM standard, findings can include Recognized Environmental Conditions (RECs), historical RECs (HRECs), and de minimis conditions. RECs are conditions where the data or information collected indicates that there is, or has been, a release, or that there is the potential for or material threat of a release of hazardous substances or petroleum products into the structures at the Site, or into the soil, groundwater, or surface water. A material threat is defined as a physically observable or obvious threat, which is reasonably likely to lead to a release that, in the opinion of the environmental professional, is threatening and might result in impact to public health and/or the environment. HRECs are generally conditions that in the past would have been considered a REC, but which may or may not currently be considered a REC. A de minimis condition is described as a condition that does not present a threat to human health or the environment and that generally would not be the subject of an enforcement action if brought to the attention of appropriate government agencies.

AOCs are defined in the SCGD as locations or areas at a site where hazardous waste and/or hazardous substances (including, but not limited to, petroleum products) have been or may have been used, stored, treated, handled, disposed, spilled, and/or released to the environment.

6.1 RECs and AOCs

During conduct of this Phase I ESA, TRC noted the presence of several common features or operations throughout the Site that may represent RECs or AOCs due to function or design. Given the similarity of design, function, or operation, TRC has elected to assess the environmental impact of these features or operations on a group by group basis. The similarity of design, function, or operation coupled with a general lack of individual feature integrity test data, spill, release or leak information, physical observation (i.e., underground features), or Site personnel knowledge lends itself to application of a consistent methodology for assessment. The rationale used to assess if the following features or operations are collectively considered RECs or AOCs is provided below. However, please note that should site-specific information or knowledge conflict with the general approach outlined below at specific locations these features will be noted in the summary of RECs and AOCs.

- Oil water separators (OWS)

- Parts washers
- Transformers

Oil water separators (OWS) are common features present in airport and hangar operations. These subsurface structures are typically installed outside a hangar or building and consist of a concrete structure that is visible as a concrete pad at the surface with access man ways to allow removal of accumulated contents. OWSs receive wastewater, commonly from floor drains in the facility, and are designed to separate oils from wastewater. OWSs do not receive sanitary wastewater discharges. In general, OWSs operate by passive separation of oil from water by means of weirs or coalescing plates to isolate less dense (e.g., floating) materials such as oil from wastewater. OWSs are designed to retain oils and are designed as watertight structures. TRC has elected to categorize OWSs as AOCs due to their accumulation of oils, but unless specific knowledge is available they are not considered RECs due to their inherent design as watertight structures.

Parts washers are another common feature in airport and hangar operations. These devices are typically located inside hangars or maintenance areas. Parts washers are used to remove accumulations of grease, oil, sediment or debris from small metallic parts such as those involved in engine repair and maintenance operations. Most parts washers are self-contained units with a lower reservoir containing the parts washing solvent. This solvent may be a mineral spirits or naphtha based material, or could be an alkaline-based aqueous solution. The solvent is typically sprayed on the part to be cleaned in a "sink"-type basin contained within the unit. It is common practice for parts washers to be under a service contract whereby a vendor will periodically remove and replace the solvent with fresh material.

During site visits TRC noted the presence of many dielectric fluid filled electrical transformers throughout the airports and hangars. In general, dielectric-fluid filled transformers were observed at exterior locations near buildings and hangars. Similar to parts washers, TRC considers dielectric fluid filled transformers to be AOCs due to the presence of heat transfer fluids, but they are not considered RECs unless location-specific observations or other information suggests an obvious threat to the environment.

Completion of this Phase I ESA has resulted in the identification of RECs and AOCs and the following table contains a summary of these findings.

REC/AOC Designation	Location	Description
AOC-1	Land area east of Building I – encompasses current vehicle parking area east of building	Historic location of (3) airplane repair hangars – 1920s – 1945. Historic airplane maintenance, repair and refueling activities involving petroleum products and/or other potential contaminants.

REC/AOC Designation	Location	Description
AOC-2	Vehicle parking lot east of Building I - Fenced vehicle parking lot on eastern side of building – southeast corner of gravel parking lot	Former location of 2,000-gallon gasoline and 3,000-gallon diesel USTs with dispenser. No soil sampling data associated with removal activities
AOC-3/REC-3	Eastern side of Building I	Former leaking 5,000-gallon fuel oil tank location. Tank removed 1999. Soil contamination remained in tank grave following remedial excavation activities.
AOC-4	Eastern side of Building I – northwest corner of fenced vehicle parking area – immediately west of existing vehicle wash rack	Former hazardous waste storage container location and former used oil AST location – potential releases or spills associated with the satellite waste storage activities.
AOC-5	Eastern side of Building I – northwest corner of fenced vehicle parking area – beneath existing vehicle wash rack	Former used oil storage UST – unknown size – potential releases to subsurface from former UST – no soil sampling data associated with removal activities
AOC-6	Ramp area south of Building I – three (3) separate locations historically identified	Former fuel distribution boxes and product delivery line(s) – documented release of petroleum hydrocarbons to site soils.
AOC-7	Ramp area south of Building I	Former UST location – unknown size – discovered during ramp reconstruction / paving activities – tank reportedly removed – no information available regarding soil sampling as part of UST removal activities.
AOC-8	Northern side (parking lot area) of Building H	Identified location of 550-gallon and 2,000-gallon gasoline USTs. No information available regarding removal or soil sampling as part of UST removal activities.
AOC-9	Northeast corner of Building H	Fuel oil product delivery line identified in basement of building leading out of building to northern exterior area. Unknown if UST currently exists.
AOC-10	Eastern side of Building G	Existing oil/water separator – potential for soil impacts if overflow or failure of system occurred.
AOC-11	Northern side of Building G	Location of former fuel oil UST – no information available regarding removal or soil sampling as part of UST removal activities.
AOC-12	Northwest exterior corner of Building G	Location of historic gasoline UST - no information available regarding removal or soil sampling as part of UST removal activities.

REC/AOC Designation	Location	Description
AOC-13	Building G	Former airport maintenance facility for approximately 90 years – assumed storage, use and handling of petroleum and other potential contaminants.
AOC-14	Southwest of Building G – North of Building F	Current location of a 4,000-gallon unleaded gasoline UST, 4,000-gallon diesel UST and two (2) product dispensers. No assessment data to document if a release of petroleum hydrocarbons has occurred from the petroleum storage and delivery system.
AOC-15	Southwest of Building G – North of Building F	Former location of 2,000-gallon gasoline UST. No information available regarding removal or soil sampling as part of UST removal activities.
AOC-16	Southwest exterior corner of Building F	Reported location of former diesel UST. No information available regarding removal or soil sampling as part of UST removal activities.
AOC-17	Building F	Airport maintenance facility for approximately 90 years – storage, use and handling of petroleum and other potential contaminants.
AOC-18	South-southeast of Building F	Former location (assumed they were removed but not confirmed) of (2) 10,000-gallon Aviation gas USTs. No information available regarding removal or soil sampling as part of UST removal activities.
AOC-19	West of Building F	Reported former location of fuel oil UST. No information available regarding removal or soil sampling as part of UST removal activities.
AOC-20	South-southwest of Building F and north of Building E	Former location (assumed they were removed but not confirmed) of (2) 10,000-gallon Jet A fuel USTs. No information available regarding removal or soil sampling as part of UST removal activities.
AOC-21	North of Building E	Reported location of "Parcel F" UST. No information available regarding removal or soil sampling as part of UST removal activities.
AOC-22	Northwest of Building E	AST fuel farm loading ramp holding tank – unknown if releases have occurred from the emergency holding tank system from historic spills or if the tank is serviced (pumped) or functioning per design specifications.
AOC-23	Northwest of building E	Airport facility AST fuel farm – concrete walled containment - 12,000-gallon Avgas, 12,000-gallon Jet A, 275-gallon Avgas and 275-gallon Jet A ASTs. Unknown if historic releases or spills have occurred associated with the tanks that have impacted soil / or groundwater in the area of the tanks.

REC/AOC Designation	Location	Description
AOC-24	Northwest of Building E	One of two possible locations (see AOC-28) for (6) 6,000-gallon Avgas and Jet A USTs. No information available regarding removal or soil sampling as part of UST removal activities.
AOC-25	Northwest of Building E	Possible former location of 10,000-gallon Avgas and 10,000-gallon Jet A USTs. No information available regarding removal or soil sampling as part of UST removal activities.
AOC-26	Southwest interior corner of Building E	Existing oil/water separator – potential for soil impacts if overflow or failure of system occurred.
AOC-27	Building E	Existing aircraft maintenance and repair facility. Handling and storage of petroleum products, solvents, fuels and lubricants. Potential for historic spills / releases to have impacted the environment.
AOC-28	Northwest of Building E	One of two possible locations (see AOC-24) for (6) 6,000-gallon Avgas and Jet A USTs. No information available regarding removal or soil sampling as part of UST removal activities.
AOC-29 / REC-29	East of Building E, grassy area eastern side of ramp	Location of historic 300-gallon avgas spill. Impacted soil removal activities completed. No groundwater sampling completed in the area of the release. Potential of residual soil contamination.
AOC-30	Northern and Eastern sides of Building C	Possible location of former 8,000-gallon UST, 4,000-gallon UST and product dispenser. A sketch contained in a 1984 tank tightness test of an 8,000-gallon UST showed the location on the northern side of a “Corporate Air” hangar. The sketch also showed the location of a 4,000-gallon UST and a product dispenser. However, the sketch also showed a taxiway on the northern side of the hangar that is not believed to have been present at the time. In addition, Corporate Air occupied two separate hangars during this time period. Based on this information, the northern and eastern sides of Building C are incorporated into this AOC. The 4,000-gallon UST was listed on the sketch as “dead” and was not tested. These USTs are also associated with AOC-34 which is located on the northern side of Building B, the other hangar occupied by Corporate Air at the time.

REC/AOC Designation	Location	Description
AOC-31	Northeast exterior corner of Building B	A 250-gallon double-walled used oil AST was observed at this location. The integrity of the tank appeared to be sound. The tank is filled manually by pouring buckets of waste oil into the tank. Minor staining was noted on the asphalt surface beneath the fill port area (eastern end of tank). However, the asphalt in this area had been recently replace so it is currently unknown as to the degree of spills to ground surface prior to the installation of the new asphalt surface beneath the tank.
AOC-32	Northwest of Building B – outside airport perimeter fence	Existing oil/water separator – potential for soil impacts if overflow or failure of system occurred.
AOC-33	Northwest of Building B – outside airport perimeter fence	Historic oil/water separator location– potential for soil impacts if overflow or failure of system occurred. Asphalt in the area of the former O/W separator appeared to have recently been replaced. Unknown if the structure was removed or still exists in place.
AOC-34	Northern side of Building B	Possible location of former 8,000-gallon UST, 4,000-gallon UST and product dispenser. A sketch contained in a 1984 tank tightness test of an 8,000-gallon UST showed the location on the northern side of a “Corporate Air” hangar. The sketch also showed the location of a 4,000-gallon UST and a product dispenser. A single vent pipe was observed on the northern side of Building B during the site inspection. The 4,000-gallon UST was listed on the sketch as “dead” and was not tested. Note: Due to the unknown exact location of these USTs are also associated with AOC-30 which is located on the northern and eastern sides of Building C, the other hangar occupied by Corporate Air at the time.
AOC-35	Building C	Existing aircraft maintenance and repair facility. Handling and storage of petroleum products, solvents, fuels and lubricants. Potential for historic spills / releases to have impacted the environment.
AOC-36	South of Building C and east-northeast of Building B	Former location (assumed they were historically removed but not confirmed) of (3) 4,000-gallon Avgas USTs and dispenser. No information available regarding removal or soil sampling as part of UST removal activities.
AOC-37	East of Building B	Possible location of former USTs due to historic figure showing “fuel farm” in this area of the Site.

REC/AOC Designation	Location	Description
AOC-38	Building B	Existing aircraft maintenance and repair facility. Handling and storage of petroleum products, solvents, fuels and lubricants. Potential for historic spills / releases to have impacted the environment.
AOC-39	Building A	Existing aircraft maintenance and repair facility. Handling and storage of petroleum products, solvents, fuels and lubricants. Potential for historic spills / releases to have impacted the environment.
AOC-40	East-northeast of Building A – southeast of Building B	Former location (assumed they were historically removed but not confirmed) of (3) 4,000-gallon Avgas USTs and dispenser. No information available regarding removal or soil sampling as part of UST removal activities.
AOC-41	Northern side of Building A	Existing oil/water separator – potential for soil impacts if overflow or failure of system occurred.
AOC-42	T-Hangar Buildings – all buildings - south-central portion of the Site	Potential impacts to soil and/or groundwater from current and historic airplane maintenance, repair, washing and storage activities in this area of the Site.
AOC-43	CT Aero Tech School	Potential releases from hazardous waste storage and usage, painting and hazardous waste generating activities. Hazardous waste storage room, petroleum storage, painting, solvent use and storage were all documented during the site inspection. Majority of hazardous waste activities in the hangar portion of the building and the southern "workshop" portions of the building.
AOC-44/REC-44	Vacant land parcel – northwest corner of airport property – west of Buildings F and Building G	Documented soil and groundwater impacts from historic airport activities and/or historic fill utilized at the Site.
AOC-45	Building I	Historic military aircraft maintenance and repair facility. Handling and storage of petroleum products, solvents, fuels and lubricants. Potential for historic spills / releases to have impacted the environment.
AOC-46/REC-46	Vehicle parking lot east of Building I - Fenced vehicle parking lot on eastern side of building – southeast corner of gravel parking lot	Removal of 1,500-gallon steel JP-4 UST. Release of petroleum hydrocarbons identified to Site soil. Excavation activities terminated prior to the removal of all impacted soil due to possible undermining of building and utility locations. Residual petroleum hydrocarbon impacted soil identified at the Site. No groundwater assessment completed.

REC/AOC Designation	Location	Description
AOC-47 (3 locations)	East of Building I, southwest corner of Building E and southwest corner of CT Aero Tech School	Electrical transformers containing dielectric oil. No observed leaks or releases during site inspection.
AOC-48 (2 locations)	Southeast and northeast corners of the airport property at Connecticut River	Potential impacts to soil at stormwater outfall locations on banks of Connecticut River.
AOC-49 (2 locations)	Southwest corner of CT Aero Tech School and eastern side of Building I	Diesel generators (3) – under-belly fuel storage.
AOC-50	Southern side of the CT Aero Tech School	Existing oil/water separator – potential for soil impacts if overflow or failure of system occurred.
AOC-51	Extreme east-central portion of Site between grass runway and CT River dike.	Reported location of main regional jet fuel supply line that transverses the Site and a valve associated with the subsurface line existing on Site.

6.2 HRECs

No HRECs were identified by TRC during this Phase I ESA.

6.3 De Minimis Conditions

During the site inspection, TRC identified *de minimis* spills and staining were observed in all hangar buildings (including Building I - hangar area and northeast garage bay), T-hangar individual spaces, ConnDOT maintenance building (Building F) and the Aero Tech School hangar and workshop areas.

6.4 Data Gaps

Data gaps identified during the course of this assessment included:

- Failure to obtain an environmental lien search from the User.
- Failure to obtain market value information from the User.

Based on a review of other historical sources, this lack of information is not considered a significant data gap. The RECs, AOCs and data gaps presented herein collectively represent the preliminary conceptual site model (CSM) for the Site. The CSM may be refined and further developed as the conceptual site modeling process continues throughout the course of any subsequent site investigations.

7.0 REFERENCES

The following is a list of references used in preparation of this Phase I Environmental Site Assessment:

Armor Shield of Connecticut, December 1984, *Corporate Air, Inc Underground Storage Tank tightness Testing Report*

ASTM, November 2005. Standard Practice for Environmental Site Assessments: Phase I Environmental Site Assessment Process, Designation: E 1527-05.

ConnDOT / DTC, September 2011. *Stormwater Pollution Prevention Plan (SWPPP) – Brainard Airport, Hartford, CT*

ConnDOT 2001 – *ConnDOT Draft 2001 Master Transportation Plan*

Connecticut Military Department, December, 1993. *Connecticut Army National Guard Underground Storage Tank Program, CONNDPW Project No. BI-2B-760, Conn Military Department Project No. MD-94-Z-B, Tank Removal Report, Brainard Field Armory, Hartford, Connecticut.*

CTDEEP UST Facility Notification form April, 1998

CTDEEP UST Notification Form June 2, 1995

CTDEEP UST Notification Form May 20, 1988

CTDEEP: Bureau of Water Management, Permitting, Enforcement and Remediation Division, January 24, 2011. Site Characterization Guidance Document.

CTDEEP: Bureau of Water Protection and Land Reuse, Planning and Standards Division, February 25, 2011. Water Quality Standards.

CTDEEP: GIS Section, High Resolution Orthoimagery.

CTDEEPUST Notification Form February 4, 1999

Davis & Howes, January 1970, *Stormwater Drainage System, Hartford-Brainard Airport, Hartford, Connecticut*

EDR , Inc., June 21, 2012. Environmental Database Report: Brainard Airport, Hartford, CT.

EDR , Inc., June 21, 2012. Historic Topographic Maps, Brainard Airport, Hartford, CT.

EDR , Inc., June 22, 2012. Aerial Photographs (as provided by USGS), Brainard Airport, Hartford, CT.

ENSR, Inc. January 2004. *Vegetation Management Plan – Hartofrd Brainard Airport*

EnviroMed Services, Inc. October, 2001. *Asbestos Inspection Report for Department of Transportation, Brainard Fire hanger Building # 85-002 & Crash Unit Building # 85-004, Brainard Road, Hartford, Connecticut.*

EnviroMed Services, Inc. October, 2001. *Asbestos Inspection Report for Department of Transportation, Brainard Airport Maintenance Garage, Brainard Road, Hartford, Connecticut.*

EnviroMed Services, Inc. October, 2001. *Lead Inspection Report for Department of Transportation Building #85-003, Brainard Airport Garage, Hartford, CT.*

EnviroMed Services, Inc. October, 2001. *Lead Inspection Report for Department of Transportation Buildings #85-002 & #85-004, Brainard Fire Hangar and Crash Unit, Hartford, CT.*

Hoyle, Tanner & Associates, Inc., November 1986. *Hartford Brainard Airport Master Plan Study*

IT Corporation, August 1989, ConnDOT, Site Map – Tank Farm Item A

Madison Environmental Group, May 2005, *Spill # 2005-2334, Atlantic Aviation Services, 20 Lindberg Drive, Hartford, CT*

Maguire Group, Inc., July 2011. *Task 210 - Subsurface Site Investigation Report, Brainard Maintenance and ARFF Facility, Brainard Airport, Hartford.*

Metcalf & Eddy, Inc. November 1995, *Storm Water Pollution Prevention Plan for Brainard General Aviation Airport*

Rogers, John, 1985. Bedrock Geologic Map of Connecticut.

Stone, Janet, et al., 1992. Surficial Materials Map of Connecticut.

Storch Associates, May, 1997. *Task 120 – Preliminary Site Evaluation, Ramp Reconstruction, Brainard Airport – Central Portion, Hartford, Connecticut*

The Louis Berger group, Inc. July 1999. *Master Plan Technical Report – Hartford-Brainard Airport*

TRC Environmental Corporation, July 2011. *Compliance Report for the Abatement of Asbestos Containing Materials and Activity Impacting Lead Based Paint, Brainard Airport, Building 85-004, Hartford, CT.*

TRC Environmental Corporation, November 2011. *Demolition Report for Household Hazardous Waste Removal and Demolition of Brainard Airport, Building 85-004, Hartford, CT.*

TRC Environmental Corporation, October 1995. *Investigative Survey for Asbestos Containing Materials and Lead Based Paint, Various Connecticut Airports, ADA Renovations. Various Connecticut Airports.*

Versar Risk Management, Inc. December, 1986. *Asbestos Inspection Report for Brainard Airport Administration, Hartford, Connecticut.*

8.0 ENVIRONMENTAL PROFESSIONAL STATEMENT AND SIGNATURE

Definition of an Environmental Professional and Relevant Experience Thereto Pursuant to 40 CFR 312:

(1) A person who possesses sufficient specific education, training, and experience necessary to exercise professional judgment to develop opinions and conclusions regarding conditions indicative of releases or threatened releases (see §312.1(c)) on, at, in, or to a property, sufficient to meet the objectives and performance factors in §312.20(e) and (f).

(2) Such a person must: (i) hold a current Professional Engineer's or Professional Geologist's license or registration from a state, tribe, or U.S. territory (or the Commonwealth of Puerto Rico) and have the equivalent of three (3) years of full-time relevant experience; or (ii) be licensed or certified by the federal government, a state, tribe, or U.S. territory (or the Commonwealth of Puerto Rico) to perform environmental inquiries as defined in §312.21 and have the equivalent of three (3) years of full-time relevant experience; or (iii) have a Baccalaureate or higher degree from an accredited institution of higher education in a discipline of engineering or science and the equivalent of five (5) years of full-time relevant experience; or (iv) have the equivalent of ten (10) years of full-time relevant experience.

(3) An environmental professional should remain current in his or her field through participation in continuing education or other activities.

(4) The definition of environmental professional provided above does not preempt state professional licensing or registration requirements such as those for a professional geologist, engineer, or site remediation professional. Before commencing work, a person should determine the applicability of state professional licensing or registration laws to the activities to be undertaken as part of the inquiry identified in §312.21(b). (5) A person who does not qualify as an environmental professional under the foregoing definition may assist in the conduct of all appropriate inquiries in accordance with this part if such person is under the supervision or responsible charge of a person meeting the definition of an environmental professional provided above when conducting such activities.

Relevant experience, as used in the definition of environmental professional in this section, means: participation in the performance of all appropriate inquiries investigations, environmental site assessments, or other site investigations that may include environmental analyses, investigations, and remediation which involve the understanding of surface and subsurface environmental conditions and the processes used to evaluate these conditions and for which professional judgment was used to develop opinions regarding conditions indicative of releases or threatened releases (see §312.1(c)) to the Site. The environmental professionals resume has been included in Appendix I.

I declare that, to the best of my professional knowledge and belief, I meet the definition of Environmental professional as defined in §312.10 of 40 CFR 312.

I have the specific qualifications based on education, training, and experience to assess a property of the nature, history, and setting of the subject property. I have developed and performed the all appropriate inquiries in conformance with the standards and practices set forth in 40 CFR Part 312.

Signature of Environmental Professional

Maiya B Mahoney

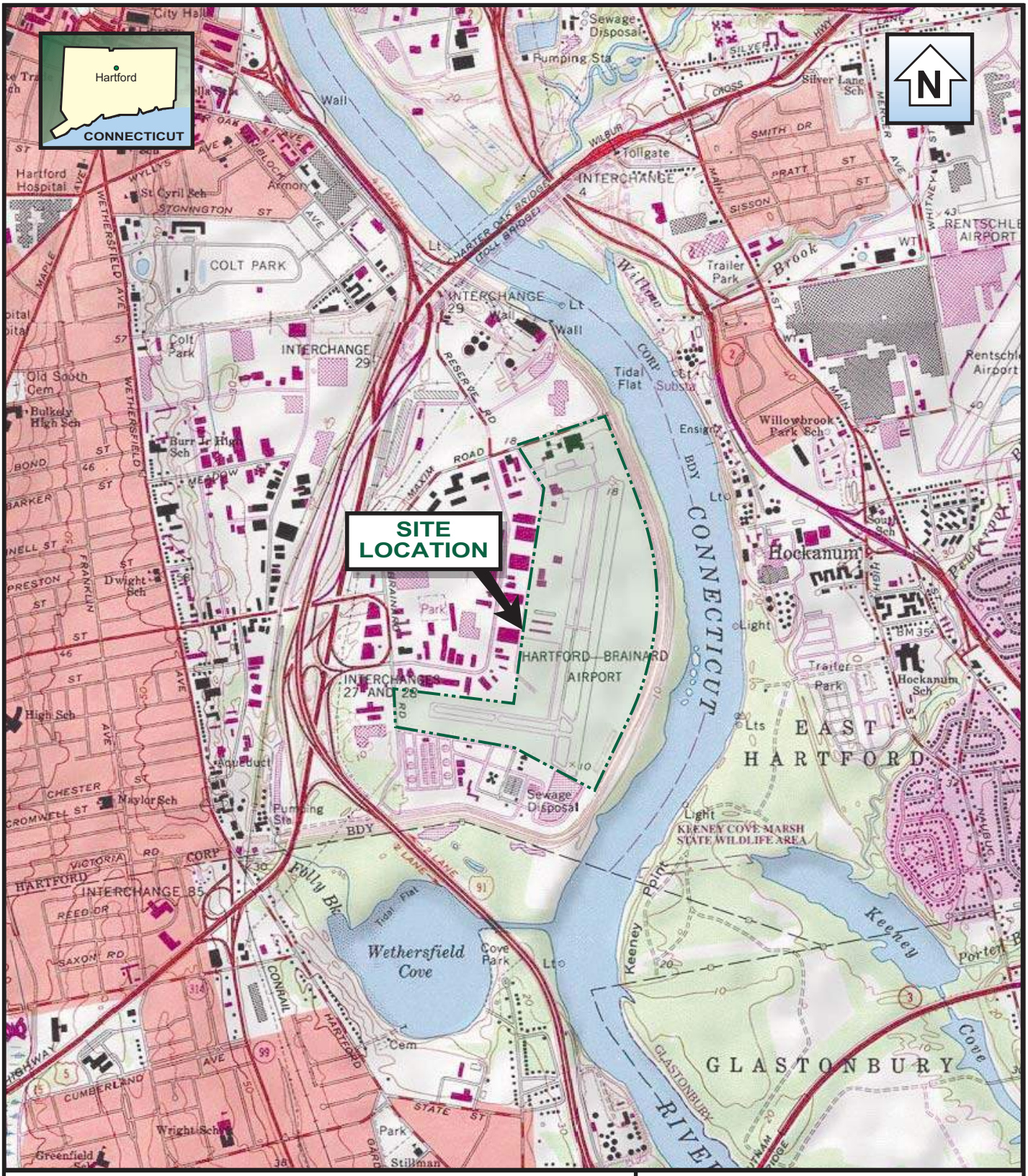

0 2000
SCALE FEET

0 1
SCALE MILE

1:24000

BASE CREATED WITH TOPO™ © 1996 WILDFLOWERS PRODUCTIONS,
www.topo.com 7.5' USGS TOPOGRAPHIC

TRC
21 GriffinRoad North
Windsor, CT 06095
(860) 298-9692

ConnDOT- Brainard Airport
233 Maxim Road, Hartford, Connecticut

FIGURE 1
SITE LOCATION MAP

Date: 08/12 | **Project No.** 193786.004436

graphics/crra/105333 gate 20 topo.fh10

LEGEND

- SANITARY SEWER PIPE
- WATER UTILITY
- CATCH BASIN W/ UNDERGROUND PIPE & FLOW DIRECTION
- FENCE
- STREAM OR EDGE OF WATER
- APPROXIMATE PROPERTY LINE
- MANHOLE
- TRANSFORMER
- GENERATOR
- FORMER UST OR AST
- FORMER BUILDING
- AOC (AREA OF CONCERN)
- REC (RECOGNIZED ENVIRONMENTAL CONDITION)

BRAINARD ROAD
MURPHY ROAD
RESERVE ROAD
MAXIM ROAD
CT AERO TECH SCHOOL
CONTROL TOWER
1,000 GALLON PROPANE AST
OIL/WATER SEPARATOR
ENGINE TEST CELL
RUNWAY
T-HANGAR 220
T-HANGAR 240
T-HANGAR 21-30
T-HANGAR 31-20
T-HANGAR 1-10
BUILDING A FBO HANGAR
BUILDING B F.B.O. OFFICES & HANGAR
BUILDING C F.A.A. MAINT. HANGAR
BUILDING D
BUILDING E FBO HANGAR
BUILDING F
BUILDING G
BUILDING I STATE POLICE & URBAN SEARCH AND RESCUE (FORMER CONNECTICUT AIR NATIONAL GUARD)
AIRCRAFT PARKING AND TIEDOWNS
VEHICLE PARKING
REPORTED POSSIBLE JET FUEL PIPELINE VALVE
CONNECTICUT RIVER (IMPAIRED WATERWAY)
CONNECTICUT RIVER
W.E. 5.9
SEE FIGURE 2-2
SEE FIGURE 2-1

REFERENCE:
MAP TITLED "FIGURE 2, FACILITY DIAGRAM, BRAINARD AIRPORT HARTFORD, CONNECTICUT"
SCALE: 1"=200', DATED: 09/15/11, BY DIVERSIFIED TECHNOLOGY CONSULTANTS.

0 200' 400'
GRAPHIC SCALE

NO.	REVISIONS	DATE	APPROVAL

CONNECTICUT DEPARTMENT OF TRANSPORTATION
BRAINARD AIRPORT
HARTFORD, CONNECTICUT

FIGURE 2
SITE PLAN

TRC
21 Griffin Road North
Windsor, CT 06095
(860) 298-9692

DESIGN:	MM	09/03/12
DRAWN:	KDH	09/03/12
CHECKED:	DM	09/03/12
SCALE:		
PROJECT:	193786-004436-000910	
DRAWING		

J:\CAD\193786\Airports\Brainard Airport\
Brainard Airport.dwg LayoutFig 2 September 03, 2012-2:47PM KHollenbeck

PARKING
PARKING
PARKING

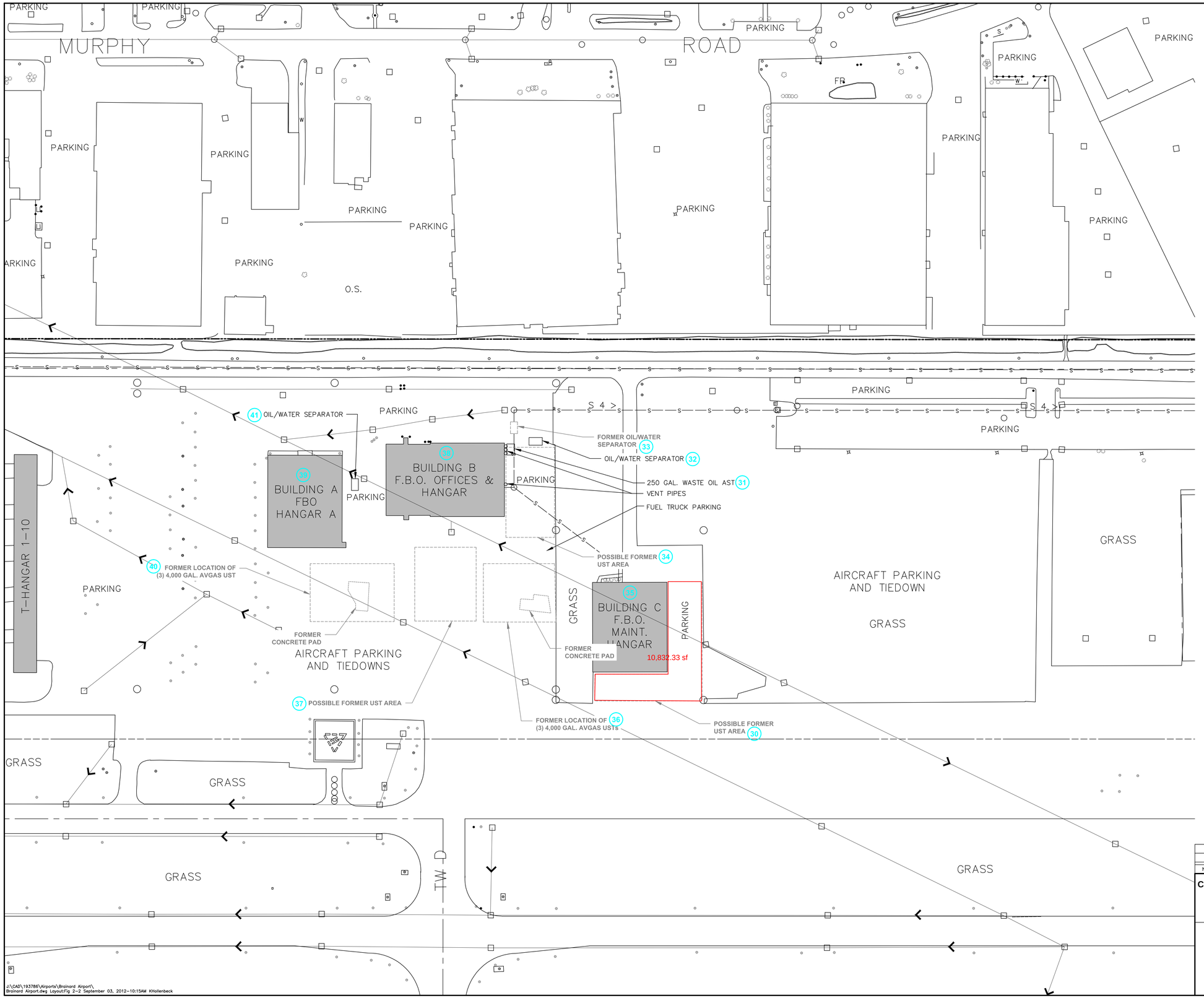

LEGEND

- SANITARY SEWER PIPE
- CATCH BASIN W/ UNDERGROUND PIPE & FLOW DIRECTION
- FENCE
- STREAM OR EDGE OF WATER
- APPROXIMATE PROPERTY LINE
- MANHOLE
- TRANSFORMER
- GENERATOR
- FORMER UST OR AST
- FORMER BUILDING
- AOC (AREA OF CONCERN)
- REC (RECOGNIZED ENVIRONMENTAL CONDITION)

REFERENCE:
MAP TITLED "FIGURE 2, FACILITY DIAGRAM, BRAINARD AIRPORT HARTFORD, CONNECTICUT" SCALE: 1"=200', DATED: 09/15/11, BY DIVERSIFIED TECHNOLOGY CONSULTANTS.

0 60' 120'
GRAPHIC SCALE

NO.	REVISIONS	DATE	APPROVAL

CONNECTICUT DEPARTMENT OF TRANSPORTATION
BRAINARD AIRPORT
HARTFORD, CONNECTICUT

FIGURE 2-2
SITE PLAN

TRC
21 Griffin Road North
Windsor, CT 06095
(860) 298-9692

DESIGN:	MM	09/03/12
DRAWN:	KDH	09/03/12
CHECKED:	DM	09/03/12
SCALE:		
PROJECT:	193786-004436-000910	
DRAWING		

J:\CAD\193786\Airports\Brainard Airport\
Brainard Airport.dwg Layout:Fig 2-2 September 03, 2012-10:15AM KHollenbeck

F.H.W.A. REGION NO.	STATE	TOWN	FED. AID PROJ. NO.	PROJ. NO.	YEAR	ROUTE NO.	SHEET NO.	TOTAL SHEETS
1	CONN.	HARTFORD			1990		1	1

HARTFORD-BRAINARD AIRPORT

SCALE IN FEET

800' 400' 0 800'

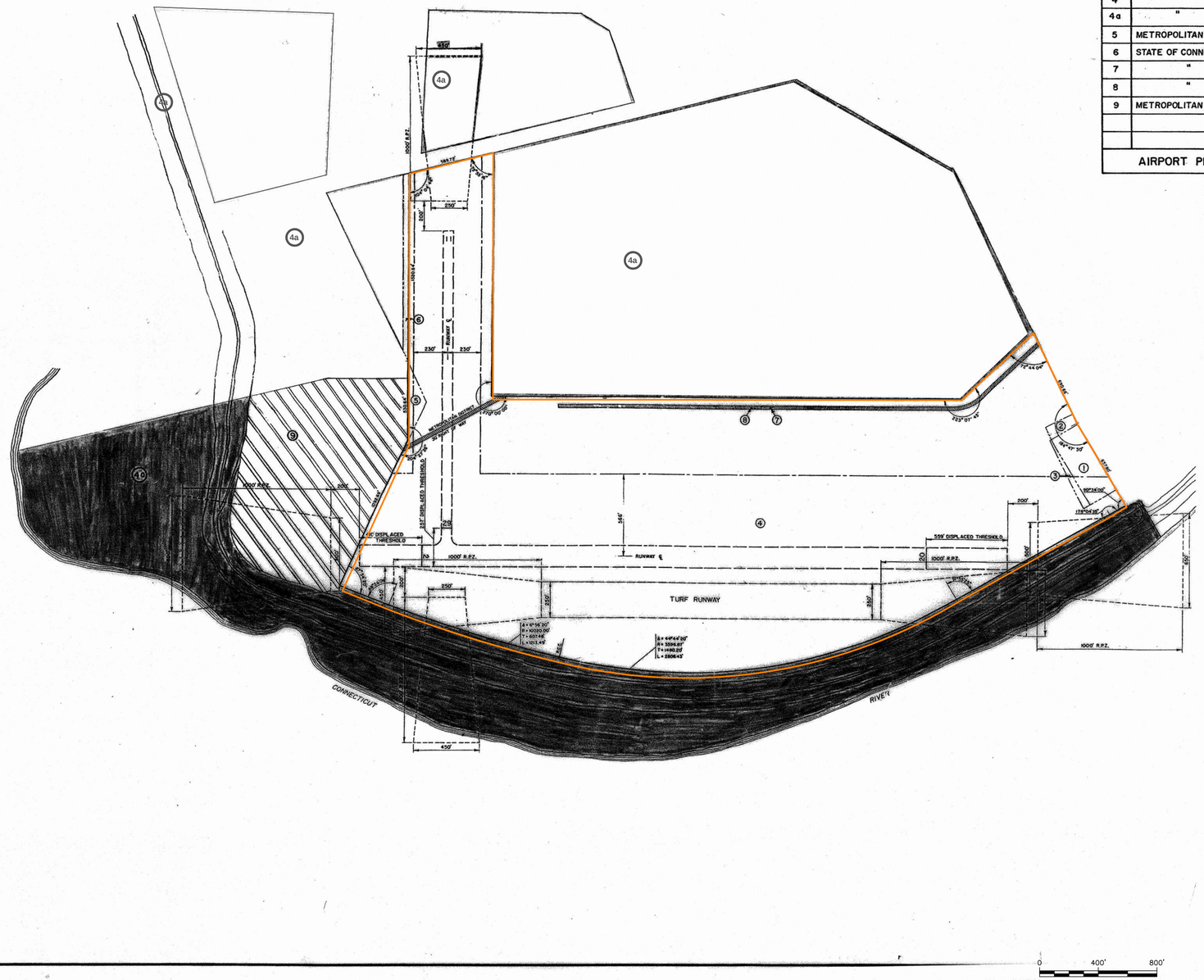
4a
4a
4a

Brainard Airport
Brainard Airport
Hartford, CT 06114

Inquiry Number: 3350299.2s
June 21, 2012

The EDR Radius Map™ Report with GeoCheck®

EDR® Environmental Data Resources Inc

440 Wheelers Farms Road
Milford, CT 06461
Toll Free: 800.352.0050
www.edrnet.com

TABLE OF CONTENTS

SECTION	PAGE
Executive Summary	ES1
Overview Map	2
Detail Map	3
Map Findings Summary	4
Map Findings	7
Orphan Summary	829
Government Records Searched/Data Currency Tracking	GR-1

GEOCHECK ADDENDUM

Physical Setting Source Addendum	A-1
Physical Setting Source Summary	A-2
Physical Setting SSURGO Soil Map	A-5
Physical Setting Source Map	A-12
Physical Setting Source Map Findings	A-14
Physical Setting Source Records Searched	A-22

Thank you for your business.
Please contact EDR at 1-800-352-0050
with any questions or comments.

Disclaimer - Copyright and Trademark Notice

This Report contains certain information obtained from a variety of public and other sources reasonably available to Environmental Data Resources, Inc. It cannot be concluded from this Report that coverage information for the target and surrounding properties does not exist from other sources. **NO WARRANTY EXPRESSED OR IMPLIED, IS MADE WHATSOEVER IN CONNECTION WITH THIS REPORT. ENVIRONMENTAL DATA RESOURCES, INC. SPECIFICALLY DISCLAIMS THE MAKING OF ANY SUCH WARRANTIES, INCLUDING WITHOUT LIMITATION, MERCHANTABILITY OR FITNESS FOR A PARTICULAR USE OR PURPOSE. ALL RISK IS ASSUMED BY THE USER. IN NO EVENT SHALL ENVIRONMENTAL DATA RESOURCES, INC. BE LIABLE TO ANYONE, WHETHER ARISING OUT OF ERRORS OR OMISSIONS, NEGLIGENCE, ACCIDENT OR ANY OTHER CAUSE, FOR ANY LOSS OF DAMAGE, INCLUDING, WITHOUT LIMITATION, SPECIAL, INCIDENTAL, CONSEQUENTIAL, OR EXEMPLARY DAMAGES. ANY LIABILITY ON THE PART OF ENVIRONMENTAL DATA RESOURCES, INC. IS STRICTLY LIMITED TO A REFUND OF THE AMOUNT PAID FOR THIS REPORT.** Purchaser accepts this Report "AS IS". Any analyses, estimates, ratings, environmental risk levels or risk codes provided in this Report are provided for illustrative purposes only, and are not intended to provide, nor should they be interpreted as providing any facts regarding, or prediction or forecast of, any environmental risk for any property. Only a Phase I Environmental Site Assessment performed by an environmental professional can provide information regarding the environmental risk for any property. Additionally, the information provided in this Report is not to be construed as legal advice.

Copyright 2012 by Environmental Data Resources, Inc. All rights reserved. Reproduction in any media or format, in whole or in part, of any report or map of Environmental Data Resources, Inc., or its affiliates, is prohibited without prior written permission.

EDR and its logos (including Sanborn and Sanborn Map) are trademarks of Environmental Data Resources, Inc. or its affiliates. All other trademarks used herein are the property of their respective owners.

EXECUTIVE SUMMARY

A search of available environmental records was conducted by Environmental Data Resources, Inc (EDR). The report was designed to assist parties seeking to meet the search requirements of EPA's Standards and Practices for All Appropriate Inquiries (40 CFR Part 312), the ASTM Standard Practice for Environmental Site Assessments (E 1527-05) or custom requirements developed for the evaluation of environmental risk associated with a parcel of real estate.

TARGET PROPERTY INFORMATION

ADDRESS

BRAINARD AIRPORT
HARTFORD, CT 06114

COORDINATES

Latitude (North):	41.7388000 - 41° 44' 19.68''
Longitude (West):	72.6487000 - 72° 38' 55.32''
Universal Tranverse Mercator:	Zone 18
UTM X (Meters):	695535.1
UTM Y (Meters):	4623235.0
Elevation:	36 ft. above sea level

USGS TOPOGRAPHIC MAP ASSOCIATED WITH TARGET PROPERTY

Target Property Map:	41072-F6 HARTFORD SOUTH, CT
Most Recent Revision:	1992
North Map:	41072-G6 HARTFORD NORTH, CT
Most Recent Revision:	1992

AERIAL PHOTOGRAPHY IN THIS REPORT

Photo Year:	2010
Source:	USDA

TARGET PROPERTY SEARCH RESULTS

The target property was identified in the following records. For more information on this property see page 7 of the attached EDR Radius Map report:

Site	Database(s)	EPA ID
BRAINARD AIRPORT 58 LINDBERGH DR HARTFORD, CT 06114	UST	N/A
BRAINARD AIRPORT BRAINARD RD. HARTFORD, CT 06103	LUST CPCS	N/A
BRAINARD AIRPORT 233 MAXIM RD. HARTFORD, CT 06103	CPCS	N/A

EXECUTIVE SUMMARY

BRAINARD AIRPORT 233 MAXIM RD HARTFORD, CT 06114	UST	N/A
BRAINARD AIRPORT 233 MAXIM RD HARTFORD, CT 06114	LUST NPDES	N/A

DATABASES WITH NO MAPPED SITES

No mapped sites were found in EDR's search of available ("reasonably ascertainable ") government records either on the target property or within the search radius around the target property for the following databases:

STANDARD ENVIRONMENTAL RECORDS

Federal NPL site list

NPL ---------- National Priority List
Proposed NPL ---------- Proposed National Priority List Sites
NPL LIENS ---------- Federal Superfund Liens

Federal Delisted NPL site list

Delisted NPL ---------- National Priority List Deletions

Federal CERCLIS list

CERCLIS ---------- Comprehensive Environmental Response, Compensation, and Liability Information System
FEDERAL FACILITY ---------- Federal Facility Site Information listing

Federal RCRA generators list

RCRA-LQG ---------- RCRA - Large Quantity Generators

Federal ERNS list

ERNS ---------- Emergency Response Notification System

State and tribal leaking storage tank lists

INDIAN LUST ---------- Leaking Underground Storage Tanks on Indian Land

State and tribal registered storage tank lists

AST ---------- Marine Terminals and Tank Information
INDIAN UST ---------- Underground Storage Tanks on Indian Land
FEMA UST ---------- Underground Storage Tank Listing

EXECUTIVE SUMMARY

State and tribal institutional control / engineering control registries

AUL ---------- ELUR Sites

State and tribal voluntary cleanup sites

INDIAN VCP ---------- Voluntary Cleanup Priority Listing

ADDITIONAL ENVIRONMENTAL RECORDS

Local Lists of Landfill / Solid Waste Disposal Sites

DEBRIS REGION 9 ---------- Torres Martinez Reservation Illegal Dump Site Locations
ODI ---------- Open Dump Inventory
INDIAN ODI ---------- Report on the Status of Open Dumps on Indian Lands

Local Lists of Hazardous waste / Contaminated Sites

US CDL ---------- Clandestine Drug Labs
CDL ---------- Clandestine Drug Lab Listing
US HIST CDL ---------- National Clandestine Laboratory Register

Local Land Records

LIENS 2 ---------- CERCLA Lien Information
LUCIS ---------- Land Use Control Information System
LIENS ---------- Environmental Liens Listing
CT PROPERTY ---------- Property Transfer Filings

Records of Emergency Release Reports

HMIRS ---------- Hazardous Materials Information Reporting System
SPILLS ---------- Oil & Chemical Spill Database

Other Ascertainable Records

DOT OPS ---------- Incident and Accident Data
DOD ---------- Department of Defense Sites
CONSENT ---------- Superfund (CERCLA) Consent Decrees
ROD ---------- Records Of Decision
UMTRA ---------- Uranium Mill Tailings Sites
MINES ---------- Mines Master Index File
TRIS ---------- Toxic Chemical Release Inventory System
TSCA ---------- Toxic Substances Control Act
FTTS ---------- FIFRA/ TSCA Tracking System - FIFRA (Federal Insecticide, Fungicide, & Rodenticide Act)/TSCA (Toxic Substances Control Act)
HIST FTTS ---------- FIFRA/TSCA Tracking System Administrative Case Listing
SSTS ---------- Section 7 Tracking Systems
ICIS ---------- Integrated Compliance Information System
PADS ---------- PCB Activity Database System
MLTS ---------- Material Licensing Tracking System
RADINFO ---------- Radiation Information Database
FINDS ---------- Facility Index System/Facility Registry System

RAATS RCRA Administrative Action Tracking System
DRYCLEANERS Drycleaner Facilities
ENF Enforcement Case Listing
AIRS Permitted Air Sources Listing
INDIAN RESERV Indian Reservations
SCRD DRYCLEANERS State Coalition for Remediation of Drycleaners Listing
EPA WATCH LIST EPA WATCH LIST
FINANCIAL ASSURANCE Financial Assurance Information Listing
PCB TRANSFORMER PCB Transformer Registration Database
COAL ASH EPA Coal Combustion Residues Surface Impoundments List
2020 CORRECTIVE ACTION 2020 Corrective Action Program List
COAL ASH DOE Sleam-Electric Plan Operation Data

EDR PROPRIETARY RECORDS

EDR Proprietary Records

Manufactured Gas Plants EDR Proprietary Manufactured Gas Plants

SURROUNDING SITES: SEARCH RESULTS

Surrounding sites were identified in the following databases.

Elevations have been determined from the USGS Digital Elevation Model and should be evaluated on a relative (not an absolute) basis. Relative elevation information between sites of close proximity should be field verified. Sites with an elevation equal to or higher than the target property have been differentiated below from sites with an elevation lower than the target property.
Page numbers and map identification numbers refer to the EDR Radius Map report where detailed data on individual sites can be reviewed.

Sites listed in ***bold italics*** are in multiple databases.

Unmappable (orphan) sites are not considered in the foregoing analysis.

STANDARD ENVIRONMENTAL RECORDS

Federal CERCLIS NFRAP site List

CERC-NFRAP: Archived sites are sites that have been removed and archived from the inventory of CERCLIS sites. Archived status indicates that, to the best of EPA's knowledge, assessment at a site has been completed and that EPA has determined no further steps will be taken to list this site on the National Priorities List (NPL), unless information indicates this decision was not appropriate or other considerations require a recommendation for listing at a later time. This decision does not necessarily mean that there is no hazard associated with a given site; it only means that, based upon available information, the location is not judged to be a potential NPL site.

A review of the CERC-NFRAP list, as provided by EDR, and dated 12/28/2011 has revealed that there are 3 CERC-NFRAP sites within approximately 0.5 miles of the target property.

Equal/Higher Elevation	Address	Direction / Distance	Map ID	Page
ANDREW WILLGOOS TURBINE LABORA	***PENT ROAD***	***ENE 1/4 - 1/2 (0.344 mi.)***	***179***	***586***
M & S CHROME PLATING INC	***1014 WETHERSFIELD AVE***	***WSW 1/4 - 1/2 (0.479 mi.)***	***203***	***709***

Lower Elevation	Address	Direction / Distance	Map ID	Page
PRATT & WHITNEY, COLT STREET	***COLT STREET***	***N 1/4 - 1/2 (0.395 mi.)***	***187***	***644***

EXECUTIVE SUMMARY

Federal RCRA CORRACTS facilities list

CORRACTS: CORRACTS is a list of handlers with RCRA Corrective Action Activity. This report shows which nationally-defined corrective action core events have occurred for every handler that has had corrective action activity.

A review of the CORRACTS list, as provided by EDR, and dated 08/19/2011 has revealed that there are 4 CORRACTS sites within approximately 1 mile of the target property.

Equal/Higher Elevation	Address	Direction / Distance	Map ID	Page
ANDREW WILLGOOS TURBINE LABORA	*PENT ROAD*	*ENE 1/4 - 1/2 (0.344 mi.)*	*179*	*586*
PRATT & WHITNEY	*400 MAIN ST*	*NE 1/2 - 1 (0.529 mi.)*	*208*	*735*
Lower Elevation	**Address**	**Direction / Distance**	**Map ID**	**Page**
PRATT & WHITNEY, COLT STREET	*COLT STREET*	*N 1/4 - 1/2 (0.395 mi.)*	*187*	*644*
COLTSVILLE HERITAGE PARK INC	*140 HUYSHOPE AVE*	*NW 1/2 - 1 (0.975 mi.)*	*AA216*	*807*

Federal RCRA non-CORRACTS TSD facilities list

RCRA-TSDF: RCRAInfo is EPA's comprehensive information system, providing access to data supporting the Resource Conservation and Recovery Act (RCRA) of 1976 and the Hazardous and Solid Waste Amendments (HSWA) of 1984. The database includes selective information on sites which generate, transport, store, treat and/or dispose of hazardous waste as defined by the Resource Conservation and Recovery Act (RCRA). Transporters are individuals or entities that move hazardous waste from the generator offsite to a facility that can recycle, treat, store, or dispose of the waste. TSDFs treat, store, or dispose of the waste.

A review of the RCRA-TSDF list, as provided by EDR, and dated 03/15/2012 has revealed that there are 2 RCRA-TSDF sites within approximately 0.5 miles of the target property.

Equal/Higher Elevation	Address	Direction / Distance	Map ID	Page
ANDREW WILLGOOS TURBINE LABORA	*PENT ROAD*	*ENE 1/4 - 1/2 (0.344 mi.)*	*179*	*586*
Lower Elevation	**Address**	**Direction / Distance**	**Map ID**	**Page**
PRATT & WHITNEY, COLT STREET	*COLT STREET*	*N 1/4 - 1/2 (0.395 mi.)*	*187*	*644*

Federal RCRA generators list

RCRA-SQG: RCRAInfo is EPA's comprehensive information system, providing access to data supporting the Resource Conservation and Recovery Act (RCRA) of 1976 and the Hazardous and Solid Waste Amendments (HSWA) of 1984. The database includes selective information on sites which generate, transport, store, treat and/or dispose of hazardous waste as defined by the Resource Conservation and Recovery Act (RCRA). Small quantity generators (SQGs) generate between 100 kg and 1,000 kg of hazardous waste per month.

A review of the RCRA-SQG list, as provided by EDR, and dated 03/15/2012 has revealed that there are 2 RCRA-SQG sites within approximately 0.25 miles of the target property.

Equal/Higher Elevation	Address	Direction / Distance	Map ID	Page
NUTMEG INTERNATIONAL TRUCKS	*130 BRAINARD RD*	*WSW 0 - 1/8 (0.070 mi.)*	*F31*	*93*
Lower Elevation	**Address**	**Direction / Distance**	**Map ID**	**Page**
ALL WASTE INC	143 MURPHY RD	WNW 0 - 1/8 (0.083 mi.)	J83	256

RCRA-CESQG: RCRAInfo is EPA's comprehensive information system, providing access to data supporting the Resource Conservation and Recovery Act (RCRA) of 1976 and the Hazardous and Solid Waste Amendments (HSWA) of 1984. The database includes selective information on sites which generate, transport, store, treat and/or dispose of hazardous waste as defined by the Resource Conservation and Recovery Act (RCRA). Conditionally exempt small quantity generators (CESQGs) generate less than 100 kg of hazardous waste, or less than 1 kg of acutely hazardous waste per month.

A review of the RCRA-CESQG list, as provided by EDR, and dated 03/15/2012 has revealed that there are 5 RCRA-CESQG sites within approximately 0.25 miles of the target property.

Equal/Higher Elevation	Address	Direction / Distance	Map ID	Page
BARRIEAU EXPRESS INC	*301 MURPHY RD*	*WSW 0 - 1/8 (0.063 mi.)*	*D24*	*81*
Lower Elevation	**Address**	**Direction / Distance**	**Map ID**	**Page**
MILLION AIR	*58 LINDBERGH DR*	*0 - 1/8 (0.001 mi.)*	*9*	*26*
TOMMYS GARAGE	*120 MURPHY RD*	*WNW 0 - 1/8 (0.082 mi.)*	*J76*	*242*
RYDER TRUCK RENTAL INC	*99 MURPHY RD*	*NW 0 - 1/8 (0.084 mi.)*	*K103*	*334*
METROPOLITAN DISTRICT	*50 MURPHY RD*	*NW 0 - 1/8 (0.111 mi.)*	*M131*	*442*

Federal institutional controls / engineering controls registries

US ENG CONTROLS: A listing of sites with engineering controls in place.

A review of the US ENG CONTROLS list, as provided by EDR, and dated 12/30/2011 has revealed that there are 2 US ENG CONTROLS sites within approximately 0.5 miles of the target property.

Equal/Higher Elevation	Address	Direction / Distance	Map ID	Page
ANDREW WILLGOOS TURBINE LABORA	*PENT ROAD*	*ENE 1/4 - 1/2 (0.344 mi.)*	*179*	*586*
Lower Elevation	**Address**	**Direction / Distance**	**Map ID**	**Page**
PRATT & WHITNEY, COLT STREET	*COLT STREET*	*N 1/4 - 1/2 (0.395 mi.)*	*187*	*644*

US INST CONTROL: A listing of sites with institutional controls in place. Institutional controls include administrative measures, such as groundwater use restrictions, construction restrictions, property use restrictions, and post remediation care requirements intended to prevent exposure to contaminants remaining on site. Deed restrictions are generally required as part of the institutional controls.

A review of the US INST CONTROL list, as provided by EDR, and dated 12/30/2011 has revealed that there are 2 US INST CONTROL sites within approximately 0.5 miles of the target property.

Equal/Higher Elevation	Address	Direction / Distance	Map ID	Page
ANDREW WILLGOOS TURBINE LABORA	*PENT ROAD*	*ENE 1/4 - 1/2 (0.344 mi.)*	*179*	*586*
Lower Elevation	**Address**	**Direction / Distance**	**Map ID**	**Page**
PRATT & WHITNEY, COLT STREET	*COLT STREET*	*N 1/4 - 1/2 (0.395 mi.)*	*187*	*644*

EXECUTIVE SUMMARY

State- and tribal - equivalent CERCLIS

SHWS: The State Hazardous Waste Sites records are the states' equivalent to CERCLIS. These sites may or may not already be listed on the federal CERCLIS list. Priority sites planned for cleanup using state funds (state equivalent of Superfund) are identified along with sites where cleanup will be paid for by potentially responsible parties. The data come from the Department of Environmental Protection's Inventory of Hazardous Disposal Sites.

A review of the SHWS list, as provided by EDR, and dated 04/23/2010 has revealed that there is 1 SHWS site within approximately 1 mile of the target property.

Lower Elevation	Address	Direction / Distance	Map ID	Page
PRATT & WHITNEY, COLT STREET	***COLT STREET***	***N 1/4 - 1/2 (0.395 mi.)***	***187***	***644***

SDADB: Site Discovery and Assessment Database.

A review of the SDADB list, as provided by EDR, and dated 04/23/2010 has revealed that there are 17 SDADB sites within approximately 0.5 miles of the target property.

Equal/Higher Elevation	Address	Direction / Distance	Map ID	Page
NORTHEAST PRINTING PLATES	***280-320 MURPHY ROAD***	***WSW 0 - 1/8 (0.074 mi.)***	***G41***	***137***
W.E. ANDREWS CO. INC. OF CT	206 MURPHY ROAD	W 0 - 1/8 (0.079 mi.)	I66	215
TEXACO	131 BRAINARD ROAD	WSW 0 - 1/8 (0.122 mi.)	N138	465
STARR ENTERPRISES	211 RIVERSIDE DRIVE	NE 1/4 - 1/2 (0.307 mi.)	S172	574
ATLAS OIL COMPANY	***247 RIVERSIDE DRIVE***	***NE 1/4 - 1/2 (0.313 mi.)***	***173***	***576***
ANDREW WILLGOOS TURBINE LABORA	***PENT ROAD***	***ENE 1/4 - 1/2 (0.344 mi.)***	***179***	***586***
SALAND CORP.	***1-5 RIVERSIDE DRIVE***	***NNE 1/4 - 1/2 (0.370 mi.)***	***U185***	***638***
FOUNDRY INC	***440 LEDYARD ST***	***WSW 1/4 - 1/2 (0.418 mi.)***	***189***	***674***
M & S CHROME PLATING INC	***1014 WETHERSFIELD AVE***	***WSW 1/4 - 1/2 (0.479 mi.)***	***203***	***709***

Lower Elevation	Address	Direction / Distance	Map ID	Page
COLLINS PIPE & SUPPLY	***171 MURPHY ROAD***	***W 0 - 1/8 (0.081 mi.)***	***73***	***228***
RYDER TRUCK RENTAL, INC.	99 MURPHY ROAD	NW 0 - 1/8 (0.084 mi.)	K99	317
AIRPORT TRUCK CENTER	***50 MURPHY ROAD***	***NW 0 - 1/8 (0.111 mi.)***	***M133***	***452***
SOUTHWESTERN BELL CORPORATION	40 BRAINARD ROAD	W 1/4 - 1/2 (0.288 mi.)	Q162	536
LOOMIS ARMORED INC.	***75 MAXIM ROAD***	***WNW 1/4 - 1/2 (0.316 mi.)***	***T174***	***578***
NU SERVICE COMPANY	40 RESERVE ROAD	NNW 1/4 - 1/2 (0.368 mi.)	182	626
PRATT & WHITNEY, COLT STREET	***COLT STREET***	***N 1/4 - 1/2 (0.395 mi.)***	***187***	***644***
DEGOL BROTHER LUMBER	***35 MAXIM RD***	***WNW 1/4 - 1/2 (0.397 mi.)***	***188***	***669***

State and tribal landfill and/or solid waste disposal site lists

SWF/LF: The Solid Waste Facilities/Landfill Sites records typically contain an inventory of solid waste disposal facilities or landfills in a particular state. The data come from the Department of Environmental Protection's Inventory of Hazardous Disposal Sites.

A review of the SWF/LF list, as provided by EDR, and dated 03/24/2011 has revealed that there are 2 SWF/LF sites within approximately 0.5 miles of the target property.

Equal/Higher Elevation	Address	Direction / Distance	Map ID	Page
Not reported	123 MURPHY ROAD (PAPER)	WSW 0 - 1/8 (0.081 mi.)	I69	219

Lower Elevation	Address	Direction / Distance	Map ID	Page
Not reported	143 REAR MURPHY ROAD	WNW 0 - 1/8 (0.083 mi.)	J89	285

State and tribal leaking storage tank lists

LUST: The Leaking Underground Storage Tank Incident Reports contain an inventory of reported leaking underground storage tank incidents. The data come from the Department of Environmental Protection's Leaking Underground Storage Tank List.

A review of the LUST list, as provided by EDR, and dated 02/03/2012 has revealed that there are 22 LUST sites within approximately 0.5 miles of the target property.

Equal/Higher Elevation	Address	Direction / Distance	Map ID	Page
WINGFOOT COMMERCIAL TIRE SYSTE	***265 MURPHY ROAD***	***WSW 0 - 1/8 (0.079 mi.)***	***G58***	***187***
TEXACO	***131 BRAINARD RD***	***WSW 0 - 1/8 (0.122 mi.)***	***N139***	***467***
Not reported	***110 BRAINARD ROAD***	***W 1/8 - 1/4 (0.138 mi.)***	***N145***	***489***
GENERAL OIL / NORRA ENTERPRISE	***195 RIVERSIDE DR***	***NE 1/4 - 1/2 (0.304 mi.)***	***S168***	***553***
GOODWIN COLLEGE RIVERFRONT CAM	***211 RIVERSIDE DR***	***NE 1/4 - 1/2 (0.307 mi.)***	***S170***	***561***
GOODWIN COLLEGE	45 RIVERSIDE DRIVE (135	NNE 1/4 - 1/2 (0.322 mi.)	177	583
GOODWIN COLOEGE (FORMER CONVEN	***1 RIVERSIDE DRIVE - 5 R***	***NNE 1/4 - 1/2 (0.370 mi.)***	***U183***	***628***
MARK MARIE	***465 LEDYARD RD***	***WSW 1/4 - 1/2 (0.433 mi.)***	***V192***	***680***
HARVEY BENNETT	***101 AIRPORT ROAD***	***W 1/4 - 1/2 (0.434 mi.)***	***W193***	***684***
CITY TIRE COMPANY	***100 AIRPORT RD***	***W 1/4 - 1/2 (0.435 mi.)***	***W194***	***687***
EQUITY BANK, (OWNERS)	***91-93 AIRPORT RD.***	***W 1/4 - 1/2 (0.448 mi.)***	***W195***	***691***
AIRPORT ROAD AUTO BODY INC	***80 AIRPORT RD***	***W 1/4 - 1/2 (0.470 mi.)***	***W200***	***699***
DUNKIN DONUTS	DUNKIN DONUTS 75 AIRPOR	W 1/4 - 1/2 (0.471 mi.)	W202	706
COLONIAL TRAILER PARK	55 SHAWNEE ROAD - 59 SH	E 1/4 - 1/2 (0.484 mi.)	Y204	724
COLONIAL RESIDENTIAL COMMUNITY	***SHAWNEE ROAD***	***E 1/4 - 1/2 (0.485 mi.)***	***Y205***	***727***
CHRISTIRLANO	***65 AIRPORT ROAD***	***W 1/4 - 1/2 (0.493 mi.)***	***Z207***	***731***

Lower Elevation	Address	Direction / Distance	Map ID	Page
BRAINDARD OMS-7A	269 MAXIM ROAD	0 - 1/8 (0.000 mi.)	B6	22
MID-CT RESOURCE RECOVERY FACIL	***300 MAXIM RD***	***NNW 0 - 1/8 (0.005 mi.)***	***B12***	***29***
MURPHY ROAD RECYCLING, LLC	***143 REAR MURPHY ROAD***	***WNW 0 - 1/8 (0.083 mi.)***	***J86***	***263***
RYDER TRUCK RENTAL #0181A	***99 MURPHY RD***	***NW 0 - 1/8 (0.084 mi.)***	***K96***	***300***
AT&T HARTFORD GARAGE	***40 BRAINARD ROAD***	***W 1/4 - 1/2 (0.288 mi.)***	***Q161***	***527***
LOOMIS ARMORED INC.	***75 MAXIM RD.***	***WNW 1/4 - 1/2 (0.316 mi.)***	***T176***	***580***

State and tribal registered storage tank lists

UST: The Underground Storage Tank database contains registered USTs. USTs are regulated under Subtitle I of the Resource Conservation and Recovery Act (RCRA). The data come from the Department of Environmental Protection's "Town Inventory" UST Listing.

A review of the UST list, as provided by EDR, and dated 03/05/2012 has revealed that there are 18 UST sites within approximately 0.25 miles of the target property.

Equal/Higher Elevation	Address	Direction / Distance	Map ID	Page
NATIONAL GUARD ARMORY	MAXIM ROAD	WSW 0 - 1/8 (0.039 mi.)	17	50
BARRIEAU MOVING & STORAGE	301 MURPHY RD	WSW 0 - 1/8 (0.063 mi.)	D26	87

Equal/Higher Elevation	Address	Direction / Distance	Map ID	Page
NUTMEG INTERNATIONAL TRUCKS	***130 BRAINARD RD***	***WSW 0 - 1/8 (0.070 mi.)***	***F31***	***93***
STONE DEPOT, INC.	260 MURPHY RD	WSW 0 - 1/8 (0.078 mi.)	G45	150
THER RENTAL STORE	265 MURPHY RD	WSW 0 - 1/8 (0.079 mi.)	G59	193
HIGHLAND ASSOCIATES	134 MURPHY RD	WNW 0 - 1/8 (0.081 mi.)	J72	226
METROPOLITAN DISTRICT	240 BRAINARD RD	SW 0 - 1/8 (0.086 mi.)	L117	378
BRAINARD ROAD SHELL	131 BRAINARD RD	WSW 0 - 1/8 (0.122 mi.)	N140	478
BRAINARD ROAD MOBIL	110 BRAINARD RD	W 1/8 - 1/4 (0.138 mi.)	N147	503
BUGHAUS	100 BRAINARD RD	W 1/8 - 1/4 (0.145 mi.)	N152	517
CONNECTICUT REGIONAL MARKET	101 RESERVE RD	NNW 1/8 - 1/4 (0.159 mi.)	O153	518
M D C/ HARTFORD	125 MAXIM RD	NW 1/8 - 1/4 (0.172 mi.)	P158	524

Lower Elevation	Address	Direction / Distance	Map ID	Page
MID-CT RESOURCE RECOVERY FACIL	300 MAXIM RD	NNW 0 - 1/8 (0.005 mi.)	B11	29
PARCEL F	BRAINARD AIRPORT	NNW 0 - 1/8 (0.035 mi.)	C14	44
ALL WASTE INCORPORATED	***143 MURPHY RD***	***WNW 0 - 1/8 (0.083 mi.)***	***J87***	***273***
RYDER TRUCK RENTAL #0181A	99 MURPHY RD	NW 0 - 1/8 (0.084 mi.)	K102	329
AIRPORT TRUCK CENTER	50 MURPHY RD	NW 0 - 1/8 (0.111 mi.)	M132	451
AMERICAN EAGLE OIL COMPANY	115 RESERVE RD	NNW 1/8 - 1/4 (0.133 mi.)	O144	487

State and tribal voluntary cleanup sites

VCP: Sites involved in the Voluntary Remediation Program.

A review of the VCP list, as provided by EDR, and dated 03/01/2012 has revealed that there are 6 VCP sites within approximately 0.5 miles of the target property.

Equal/Higher Elevation	Address	Direction / Distance	Map ID	Page
TEXACO	***131 BRAINARD RD***	***WSW 0 - 1/8 (0.122 mi.)***	***N139***	***467***
Not reported	***133 RIVERSIDE AVE***	***NE 1/4 - 1/2 (0.294 mi.)***	***R164***	***538***
GOODWIN COLLEGE	135 RIVERSIDE DRIVE	NE 1/4 - 1/2 (0.294 mi.)	R167	551
GENERAL OIL / NORRA ENTERPRISE	***195 RIVERSIDE DR***	***NE 1/4 - 1/2 (0.304 mi.)***	***S168***	***553***
BUCKEYE EAST HARTFORD	211 RIVERSIDE DRIVE (LE	NE 1/4 - 1/2 (0.307 mi.)	S171	572

Lower Elevation	Address	Direction / Distance	Map ID	Page
RYSKO TRUCK RENTAL	***99 MURPHY RD***	***NW 0 - 1/8 (0.084 mi.)***	***K98***	***313***

State and tribal Brownfields sites

BROWNFIELDS: Brownfields Inventory From Connecticut Brownfields Redevelopment Authority.

A review of the BROWNFIELDS list, as provided by EDR, and dated 02/06/2012 has revealed that there are 3 BROWNFIELDS sites within approximately 0.5 miles of the target property.

Equal/Higher Elevation	Address	Direction / Distance	Map ID	Page
TEXACO-SUN TERMINAL	133-195 RIVERSIDE DRIVE	NE 1/4 - 1/2 (0.294 mi.)	R163	538
TEXACO-SUN TERMINAL	133-195 RIVERSIDE DR	NE 1/4 - 1/2 (0.294 mi.)	R165	541

Lower Elevation	Address	Direction / Distance	Map ID	Page
10 RESERVE ROAD	10 RESERVE RD	NNW 1/4 - 1/2 (0.453 mi.)	X196	695

ADDITIONAL ENVIRONMENTAL RECORDS

Local Brownfield lists

US BROWNFIELDS: The EPA's listing of Brownfields properties from the Cleanups in My Community program, which provides information on Brownfields properties for which information is reported back to EPA, as well as areas served by Brownfields grant programs.

A review of the US BROWNFIELDS list, as provided by EDR, and dated 06/27/2011 has revealed that there are 4 US BROWNFIELDS sites within approximately 0.5 miles of the target property.

Equal/Higher Elevation	Address	Direction / Distance	Map ID	Page
FORMER GENERAL OIL - 133	133 RIVERSIDE DRIVE	NE 1/4 - 1/2 (0.294 mi.)	R166	541
FORMER GENERAL OIL - 195	195 RIVERSIDE DRIVE	NE 1/4 - 1/2 (0.304 mi.)	S169	559
FORMER MOTIVA PETROLEUM TERMIN	211 RIVERSIDE DRIVE AKA	NNE 1/4 - 1/2 (0.370 mi.)	U184	633
Lower Elevation	**Address**	**Direction / Distance**	**Map ID**	**Page**
10 RESERVE ROAD	10 RESERVE ROAD	NNW 1/4 - 1/2 (0.453 mi.)	X197	696

Local Lists of Landfill / Solid Waste Disposal Sites

SWRCY: List of Department of Environmental Protection's Recycling Facilities

A review of the SWRCY list, as provided by EDR, and dated 12/31/2010 has revealed that there are 3 SWRCY sites within approximately 0.5 miles of the target property.

Equal/Higher Elevation	Address	Direction / Distance	Map ID	Page
AMANDI SERVICES	***211 MURPHY RD***	***WSW 0 - 1/8 (0.081 mi.)***	***I70***	***219***
Lower Elevation	**Address**	**Direction / Distance**	**Map ID**	**Page**
MURPHY RD-HARTFORD VRF (ADS)	***143 MURPHY ROAD***	***WNW 0 - 1/8 (0.083 mi.)***	***J84***	***258***
MURPHY ROAD RECYCLING LLC	***123 MURPHY RD***	***WNW 0 - 1/8 (0.083 mi.)***	***J90***	***286***

Other Ascertainable Records

RCRA-NonGen: RCRAInfo is EPA's comprehensive information system, providing access to data supporting the Resource Conservation and Recovery Act (RCRA) of 1976 and the Hazardous and Solid Waste Amendments (HSWA) of 1984. The database includes selective information on sites which generate, transport, store, treat and/or dispose of hazardous waste as defined by the Resource Conservation and Recovery Act (RCRA). Non-Generators do not presently generate hazardous waste.

A review of the RCRA-NonGen list, as provided by EDR, and dated 03/15/2012 has revealed that there are 11 RCRA-NonGen sites within approximately 0.25 miles of the target property.

Equal/Higher Elevation	Address	Direction / Distance	Map ID	Page
NORTHEAST PRINTING PLATES INC	***306 MURPHY RD***	***WSW 0 - 1/8 (0.062 mi.)***	***D18***	***52***
RELIABLE ELECTRIC MOTOR INC	***285 MURPHY RD***	***WSW 0 - 1/8 (0.070 mi.)***	***D37***	***120***
CONN POWER SYSTEMS LLC	***260 MURPHY RD***	***WSW 0 - 1/8 (0.078 mi.)***	***G46***	***151***

EXECUTIVE SUMMARY

Equal/Higher Elevation	Address	Direction / Distance	Map ID	Page
M Q S INSPECTION INC	***230 MURPHY RD***	***WSW 0 - 1/8 (0.079 mi.)***	***H54***	***176***
ROLLINS LEASING CORP BR# 241A	***265 MURPHY RD***	***WSW 0 - 1/8 (0.079 mi.)***	***G57***	***184***
ANDREWS W E OF CONNECTICUT INC	***206 MURPHY RD***	***W 0 - 1/8 (0.079 mi.)***	***I64***	***206***
CT LIGHT & POWER S MEADOW	***RESERVE RD***	***NW 0 - 1/8 (0.091 mi.)***	***124***	***401***
MOTIVA ENTERPRISES LLC	131 BRAINARD RD & I 91	WSW 1/8 - 1/4 (0.131 mi.)	N143	485
AETNA	***75 BRAINARD RD***	***W 1/8 - 1/4 (0.144 mi.)***	***N150***	***509***

Lower Elevation	Address	Direction / Distance	Map ID	Page
HEALTHCARE WASTE SOLUTIONS INC	117 MURPHY RD	WNW 0 - 1/8 (0.084 mi.)	J92	291
BAUMERT SALES CO INC	***50 MURPHY RD***	***NW 0 - 1/8 (0.111 mi.)***	***M137***	***463***

FUDS: The Listing includes locations of Formerly Used Defense Sites Properties where the US Army Corps Of Engineers is actively working or will take necessary cleanup actions.

A review of the FUDS list, as provided by EDR, and dated 12/31/2009 has revealed that there is 1 FUDS site within approximately 1 mile of the target property.

Lower Elevation	Address	Direction / Distance	Map ID	Page
BRAINARD FIELD		0 - 1/8 (0.000 mi.)	8	25

LWDS: The Leachate and Waste Water Discharge Inventory Data Layer (LWDS) includes point locations digitized from Leachate and Wastewater Discharge Source maps compiled by the Connecticut DEP.

A review of the LWDS list, as provided by EDR, and dated 07/17/2009 has revealed that there are 17 LWDS sites within approximately 1 mile of the target property.

Equal/Higher Elevation	Address	Direction / Distance	Map ID	Page
METROPOLITAN DISTRICT COMMISSI	BRAINARD ROAD	SSW 0 - 1/8 (0.069 mi.)	E29	91
ASER BROWN BOVERI	AIRPORT ROAD	NNW 0 - 1/8 (0.100 mi.)	125	411
TEXACO	RIVERSIDE DRIVE	NE 1/4 - 1/2 (0.352 mi.)	180	625
UNITED TECHNOLOGIES RESEARCH C	SILVER LANE	NNE 1/4 - 1/2 (0.423 mi.)	190	677
HARTFORD COMBINED SEWER OVERFL	WEST OF WILBUR CROSS EX	SW 1/4 - 1/2 (0.470 mi.)	198	697
CORONAS AUTO PARTS		W 1/2 - 1 (0.633 mi.)	209	805
HARTFORD COMBINED SEWER OVERFL	SOUTH END PLAYGROUNDERW	SW 1/2 - 1 (0.666 mi.)	210	805
CONNECTICUT DEPARTMENT OF TRAN	WOLCOTT HILL ROAD NORTH	SW 1/2 - 1 (0.907 mi.)	213	806
STATE OF CONNECTICUT DEPARTMEN		SW 1/2 - 1 (0.938 mi.)	214	806
METROPOLITAN DISTRICT COMMISSI		N 1/2 - 1 (0.989 mi.)	217	827

Lower Elevation	Address	Direction / Distance	Map ID	Page
CONNECTICUT DEPARTMENT OF TRAN	MAXIM ROAD EAST OF INTE	0 - 1/8 (0.000 mi.)	7	25
AUTOMATIC COMFORT OIL		NNE 1/8 - 1/4 (0.205 mi.)	159	526
UNITED TECHNOLOGIES RESEARCH C	SILVER LANE	NNE 1/8 - 1/4 (0.238 mi.)	160	527
REGIONAL MARKET		NW 1/4 - 1/2 (0.335 mi.)	178	586
UNITED TECHNOLOGIES RESEARCH C	SILVER LANE	NE 1/2 - 1 (0.787 mi.)	211	805
HARTFORD COMBINED SEWER OVERFL	EAST OF I 91 WEST OF CO	NNW 1/2 - 1 (0.843 mi.)	212	806
COLT INDUSTRIES	150 HUYSHOPE AVENUE	NW 1/2 - 1 (0.961 mi.)	AA215	806

EXECUTIVE SUMMARY

MANIFEST: Facility and manifest data. Manifest is a document that lists and tracks hazardous waste from the generator through transporters to a tsd facility.

A review of the MANIFEST list, as provided by EDR, and dated 05/21/2012 has revealed that there are 96 MANIFEST sites within approximately 0.25 miles of the target property.

Equal/Higher Elevation	Address	Direction / Distance	Map ID	Page
NEW ENGLAND ELECTRICAL DISTRIB	185 MAXIM ROAD	NNW 0 - 1/8 (0.035 mi.)	C13	43
TUCKER CO	RESERVE RD	NNW 0 - 1/8 (0.037 mi.)	C15	45
TUCKER MECHANICAL - DIVISION O	***189 MAXIM ROAD***	***NNW 0 - 1/8 (0.037 mi.)***	***C16***	***46***
NORTHEAST PRINTING PLATES INC	306 MURPHY RD	WSW 0 - 1/8 (0.062 mi.)	D19	53
NORTHEAST PRINTING PLATES INC	306 MURPHY RD	WSW 0 - 1/8 (0.062 mi.)	D20	55
NORTHEAST PRINTING PLATES,INC.	306 MURPHY RD	WSW 0 - 1/8 (0.062 mi.)	D22	64
BARRIEAU EXPRESS, INC.	301 MURPHY RD	WSW 0 - 1/8 (0.063 mi.)	D23	65
BARRIEAU EXPRESS INC	301 MURPHY RD	WSW 0 - 1/8 (0.063 mi.)	D25	82
CROSIER BUSINESS FORMS	320 MURPHY ROAD	WSW 0 - 1/8 (0.064 mi.)	D27	89
HARTFORD WATER POLLUTION CONTR	240 BRAINARD ROAD	SSW 0 - 1/8 (0.069 mi.)	E28	90
HARTFORD WATER POLLUTION PLANT	240 BRAINARD ROAD	SSW 0 - 1/8 (0.069 mi.)	E30	92
NUTMEG INTERNATIONAL TRUCKS	130 BRAINARD RD	WSW 0 - 1/8 (0.070 mi.)	F32	96
INTERNATIONAL TRUCK IDEAL LEAS	130 BRAINARD RD	WSW 0 - 1/8 (0.070 mi.)	F33	98
NUTMEG INTNTL TRUCKS INC	130 BRAINARD RD	WSW 0 - 1/8 (0.070 mi.)	F34	106
NUTMEG INTNTL TRUCKS INC	130 BRAINARD RD	WSW 0 - 1/8 (0.070 mi.)	F35	107
ID NOT IN TRANSPORTER FILE	285 MURPHY RD	WSW 0 - 1/8 (0.070 mi.)	D36	119
RELIABLE ELECT MOTOR INC	285 MURPHY RD.	WSW 0 - 1/8 (0.070 mi.)	D38	122
RELIABLE ELECTRIC MOTOR, INC.	285 MURPHY RD	WSW 0 - 1/8 (0.070 mi.)	D39	124
RELIABLE ELECT MOTOR INC	285 MURPHY RD	WSW 0 - 1/8 (0.070 mi.)	D40	135
CUMMINS DIESEL ENGINES OF CONN	260 MURPHY RD	WSW 0 - 1/8 (0.078 mi.)	G42	140
CUMMINS DIESEL ENGINES OF CT I	260 MURPHY RD	WSW 0 - 1/8 (0.078 mi.)	G43	145
CUMMINS DIESEL ENGINES OF CONN	260 MURPHY RD	WSW 0 - 1/8 (0.078 mi.)	G44	146
O & G INDUSTRIES	260 MURPHY RD.	WSW 0 - 1/8 (0.078 mi.)	G48	154
CUMMINS DIESEL ENGINES OF CT I	***260 MURPHY RD***	***WSW 0 - 1/8 (0.078 mi.)***	***G49***	***155***
M Q S INSPECTION, INCORPORATED	230 MURPHY RD	WSW 0 - 1/8 (0.079 mi.)	H51	161
M Q S INSPECTION INCORPORATED	230 MURPHY RD	WSW 0 - 1/8 (0.079 mi.)	H52	170
M Q S INSPECTION INC	***230 MURPHY RD***	***WSW 0 - 1/8 (0.079 mi.)***	***H53***	***172***
MQS INSPECTION INC	230 MURPHY RD	WSW 0 - 1/8 (0.079 mi.)	H55	182
M Q S INSPECTION, INC	230 MURPHY RD	WSW 0 - 1/8 (0.079 mi.)	H56	183
WINGFOOT COMMERCIAL TIRE SYSTE	***265 MURPHY ROAD***	***WSW 0 - 1/8 (0.079 mi.)***	***G58***	***187***
ROLLINS LEASING CORP BR# 241A	265 MURPHY RD	WSW 0 - 1/8 (0.079 mi.)	G60	197
PENN RENTS	265 MURPHY RD	WSW 0 - 1/8 (0.079 mi.)	G62	202
PENN RENTS	265 MURPHY RD	WSW 0 - 1/8 (0.079 mi.)	G63	204
ANDREWS W E OF CONNECTICUT INC	***206 MURPHY RD***	***W 0 - 1/8 (0.079 mi.)***	***I65***	***207***
W.E. ANDREWS OF CT	206 MURPHY RD.	W 0 - 1/8 (0.079 mi.)	I67	217
W.E. ANDRES OF CONN.	206 MURPHY RD.	W 0 - 1/8 (0.079 mi.)	I68	218
AMANDI SERVICES	***211 MURPHY RD***	***WSW 0 - 1/8 (0.081 mi.)***	***I70***	***219***
HIGHLAND ASSOCIATES	134 MURPHY RD	WNW 0 - 1/8 (0.081 mi.)	J71	225
CALVERT ENVIRONMENTAL	240 BRAINARD RD.	SW 0 - 1/8 (0.086 mi.)	L105	340
CLEAN VENTURE / FOR THE CITY O	240 BRAINARD RD.	SW 0 - 1/8 (0.086 mi.)	L106	342
LAIDLAW	240 BRAINARD RD	SW 0 - 1/8 (0.086 mi.)	L107	344
LAIDLAW ENVIRONMENTAL SERVICE	240 BRAINARD RD.	SW 0 - 1/8 (0.086 mi.)	L108	345
CLEAN VENTURE	***240 BRAINARD RD***	***SW 0 - 1/8 (0.086 mi.)***	***L109***	***347***
CLEAN VENTUR	240 BRAINARD ROAD	SW 0 - 1/8 (0.086 mi.)	L110	356
METROPOLITAN DISTRIC COMISSION	***240 BRAINARD RD.***	***SW 0 - 1/8 (0.086 mi.)***	***L111***	***359***
SAFETY KLEEN	240 BRAINARD ROAD	SW 0 - 1/8 (0.086 mi.)	L112	363
SAFETY KLEEN	240 BRAINARD ROAD	SW 0 - 1/8 (0.086 mi.)	L113	365
CLEAN HARBORS	240 BRAINARD RD	SW 0 - 1/8 (0.086 mi.)	L114	367
LAIDLAW	240 BRAINARD RD	SW 0 - 1/8 (0.086 mi.)	L115	374
METROPOLITAN DISTRICT COMMISSI	240 BRAINARD RD.	SW 0 - 1/8 (0.086 mi.)	L116	376
METROPOLITAN DISTRICT	240 BRAINARD RD.	SW 0 - 1/8 (0.086 mi.)	L119	383

EXECUTIVE SUMMARY

Equal/Higher Elevation	Address	Direction / Distance	Map ID	Page
TRIUMVIRATE ENVIRONMETAL, INC.	240 BRAINARD RD.	SW 0 - 1/8 (0.086 mi.)	L120	384
LAIDLAW	240 BRAINARD RD.	SW 0 - 1/8 (0.086 mi.)	L121	386
CLEAN HARBORS	240 BRAINARD RD	SW 0 - 1/8 (0.086 mi.)	L122	390
Not reported	***70 MURPHY RD***	***NW 0 - 1/8 (0.088 mi.)***	***K123***	***398***
THE METROPOLITAN DISTRICT	54 MURPHY RD.	NW 0 - 1/8 (0.102 mi.)	M126	412
TEXACO	***131 BRAINARD RD***	***WSW 0 - 1/8 (0.122 mi.)***	***N139***	***467***
TEXACO	***131 BRAINARD ROAD***	***WSW 0 - 1/8 (0.122 mi.)***	***N142***	***483***
Not reported	***110 BRAINARD ROAD***	***W 1/8 - 1/4 (0.138 mi.)***	***N145***	***489***
CONSOLIDATED FREIGHTWAYS	***110 BRAINARD ROAD***	***W 1/8 - 1/4 (0.138 mi.)***	***N146***	***498***
Not reported	***110 BRAINARD RD.***	***W 1/8 - 1/4 (0.138 mi.)***	***N148***	***506***
EMERY AIR FREIGHT	110 BRAINARD RD	W 1/8 - 1/4 (0.138 mi.)	N149	508
AETNA	***75 BRAINARD RD***	***W 1/8 - 1/4 (0.144 mi.)***	***N151***	***512***
BARTLETT PAULDING	100 BRAINARD AVENUE	W 1/8 - 1/4 (0.160 mi.)	N154	519
HARRY ENGLAND TRUST/ FIRST NAC	100 BRAINNARD RD.	W 1/8 - 1/4 (0.160 mi.)	N155	520
THE METROPOLITAN DISTRICT	125 MAXIM RD.	NW 1/8 - 1/4 (0.172 mi.)	P156	522
SAFETY KLEEN	125 MAXIM ROAD	NW 1/8 - 1/4 (0.172 mi.)	P157	523

Lower Elevation	Address	Direction / Distance	Map ID	Page
STATE OF CONNECTICUT-DOT HARTF	233 MAXIM RD.	NNW 0 - 1/8 (0.002 mi.)	B10	27
MID-CT RESOURCE RECOVERY FACIL	***300 MAXIM RD***	***NNW 0 - 1/8 (0.005 mi.)***	***B12***	***29***
TOMMY'S GARAGE	120 MURPHY RD	WNW 0 - 1/8 (0.082 mi.)	J74	231
TOMMY'S GARAGE	120 MURPHY RD	WNW 0 - 1/8 (0.082 mi.)	J75	234
TOMMY'S GARAGE	120 MURPHY RD.	WNW 0 - 1/8 (0.082 mi.)	J77	244
FOSTER MEDICAL CORP.	110 MURPHY RD.	WNW 0 - 1/8 (0.082 mi.)	J78	246
CIGNA	94 MURPHY RD.	NW 0 - 1/8 (0.082 mi.)	K80	250
ENVIRONMENTAL HEALTH LAB	94 MURPHY ROAD	NW 0 - 1/8 (0.082 mi.)	K81	253
ENVIRONMENTAL HEALTH LABS	94 MURPHY ROAD	NW 0 - 1/8 (0.082 mi.)	K82	254
MURPHY RD-HARTFORD VRF (ADS)	***143 MURPHY ROAD***	***WNW 0 - 1/8 (0.083 mi.)***	***J84***	***258***
ALL WASTE INC	143 MURPHY RD	WNW 0 - 1/8 (0.083 mi.)	J85	261
MURPHY ROAD RECYCLING, LLC	***143 REAR MURPHY ROAD***	***WNW 0 - 1/8 (0.083 mi.)***	***J86***	***263***
ALL WASTE INC	143 MURPHY RD	WNW 0 - 1/8 (0.083 mi.)	J88	280
Not reported	***117 MURPHY ROAD***	***WNW 0 - 1/8 (0.084 mi.)***	***J91***	***289***
RYDER TRANS SERVICES 0181	99 MURPHY RD	NW 0 - 1/8 (0.084 mi.)	K93	292
ID NOT IN TRANSPORTER FILE	99 MURPHY RD	NW 0 - 1/8 (0.084 mi.)	K94	295
RYDER T S 0181	99 MURPHY RD	NW 0 - 1/8 (0.084 mi.)	K95	296
RYDER TRUCK RENTAL #0181A	***99 MURPHY RD***	***NW 0 - 1/8 (0.084 mi.)***	***K96***	***300***
RYDER TRUCK RENTAL INC	99 MURPHY RD	NW 0 - 1/8 (0.084 mi.)	K97	311
RYSKO TRUCK RENTAL	***99 MURPHY RD***	***NW 0 - 1/8 (0.084 mi.)***	***K98***	***313***
RYDER TRUCK RENTAL, INC.	99 MURPHY RD	NW 0 - 1/8 (0.084 mi.)	K100	318
RYDER TRUCK # 181	99 MURPHY RD	NW 0 - 1/8 (0.084 mi.)	K104	337
ENVIR HEALTH LAB CIGNA LOSS CO	44 MURPHY RD	NW 0 - 1/8 (0.108 mi.)	M127	413
AIRPORT TRUCK CENTRE	50 MURPHY RD	NW 0 - 1/8 (0.111 mi.)	M128	414
METROPOLITAN DISTRICT	***50 MURPHY RD***	***NW 0 - 1/8 (0.111 mi.)***	***M129***	***415***
BAUMERT SALES	50 MURPHY RD	NW 0 - 1/8 (0.111 mi.)	M130	441
BAUMERT SALES CO., INC.	50 MURPHY RD	NW 0 - 1/8 (0.111 mi.)	M134	454
METROPOLITAN DISTRICT	***50 MURPHY RD***	***NW 0 - 1/8 (0.111 mi.)***	***M135***	***456***
AIRPORT TRUCK CENTER, INC.	50 MURPHY RD	NW 0 - 1/8 (0.111 mi.)	M136	462

EXECUTIVE SUMMARY

CPCS: A list of Contaminated or Potentially Contaminated Sites within Connecticut. This list represents the "Hazardous Waste Facilities," as defined in Section 22a-134f of the Connecticut General Statutes (CGS). The list contains the following types of sites: Sites listed on the Inventory of Hazardous Waste Disposal Sites; Sites subject to the Property Transfer Act; Sites at which underground storage tanks are known to have leaked; Sites at which hazardous waste subject to the RCRA; Sites that are included in EPA's (CERCLIS); Sites that are the subject of an order issued by the Commissioner of DEP that requires investigation and remediation of a potential or known source of pollution; and Sites that have entered into one of the Department's Voluntary Remediation Programs.

A review of the CPCS list, as provided by EDR, and dated 01/28/2011 has revealed that there are 21 CPCS sites within approximately 0.5 miles of the target property.

Equal/Higher Elevation	Address	Direction / Distance	Map ID	Page
CONNECTICUT POWER SYSTEMS, LLC	260 MURPHY ROAD	WSW 0 - 1/8 (0.078 mi.)	G47	154
UNITED TRUCK LEASING CORP.	265 MURPHY RD.	WSW 0 - 1/8 (0.079 mi.)	G61	202
Not reported	***131 BRAINARD RD.***	***WSW 0 - 1/8 (0.122 mi.)***	***N141***	***482***
TEXACO	***131 BRAINARD ROAD***	***WSW 0 - 1/8 (0.122 mi.)***	***N142***	***483***
Not reported	***110 BRAINARD RD.***	***W 1/8 - 1/4 (0.138 mi.)***	***N148***	***506***
ATLAS OIL COMPANY	***247 RIVERSIDE DRIVE***	***NE 1/4 - 1/2 (0.313 mi.)***	***173***	***576***
PRATT & WHITNEY	***100 COLT STREET***	***NNE 1/4 - 1/2 (0.366 mi.)***	***U181***	***625***
GOODWIN COLOEGE (FORMER CONVEN	***1 RIVERSIDE DRIVE - 5 R***	***NNE 1/4 - 1/2 (0.370 mi.)***	***U183***	***628***
SALAND CORP.	1 RIVERSIDE DR.	NNE 1/4 - 1/2 (0.370 mi.)	U186	644
NIELSEN HARDWARE CORPORATION	***453 LEDYARD STREET***	***WSW 1/4 - 1/2 (0.431 mi.)***	***V191***	***678***
MARK MARIE	***465 LEDYARD RD***	***WSW 1/4 - 1/2 (0.433 mi.)***	***V192***	***680***
HARVEY BENNETT	***101 AIRPORT ROAD***	***W 1/4 - 1/2 (0.434 mi.)***	***W193***	***684***
CITY TIRE COMPANY	***100 AIRPORT RD***	***W 1/4 - 1/2 (0.435 mi.)***	***W194***	***687***
EQUITY BANK, (OWNERS)	***91-93 AIRPORT RD.***	***W 1/4 - 1/2 (0.448 mi.)***	***W195***	***691***
AIRPORT ROAD AUTOBODY	***80 AIRPORT RD.***	***W 1/4 - 1/2 (0.470 mi.)***	***W199***	***698***
DUNKIN DONUTS	***DUNKIN DONUTS 75 AIRPOR***	***W 1/4 - 1/2 (0.471 mi.)***	***W201***	***705***
CHRISTIRLANO	65 AIRPORT ROAD	W 1/4 - 1/2 (0.493 mi.)	Z206	731

Lower Elevation	Address	Direction / Distance	Map ID	Page
RYDER TRUCK RENTAL	99 MURPHY RD.	NW 0 - 1/8 (0.084 mi.)	K101	329
AIRPORT TRUCK CENTER	***50 MURPHY ROAD***	***NW 0 - 1/8 (0.111 mi.)***	***M133***	***452***
LOOMIS ARMORED INC.	***75 MAXIM ROAD***	***WNW 1/4 - 1/2 (0.316 mi.)***	***T174***	***578***
LOOMIS ARMORED INC.	75 MAXIM RD.	WNW 1/4 - 1/2 (0.316 mi.)	T175	579

EXECUTIVE SUMMARY

Due to poor or inadequate address information, the following sites were not mapped. Count: 20 records.

Site Name	Database(s)
DEPARTMENT OF TRANSPORTATION	MANIFEST
CT D O T OFFICE OF ENVIRONMENTAL C	MANIFEST
AIR ONE INC.	FINDS,MANIFEST,RCRA-NLR
CT. DEP. OF DEPT. TRANSPORTATIOB	MANIFEST
CONNECTICUT DEPARTMENT OF TRANSPOR	MANIFEST
K-MART STORE	MANIFEST
JAMES DEFILLIPINO	MANIFEST
LEWIS BROTHERS, INC.	MANIFEST
NAMCO	MANIFEST
	MANIFEST,SPILLS
	MANIFEST,SPILLS
BATTISTON'S OF	MANIFEST
BATTISTON'S OF WETHERSFIELD	MANIFEST
CONNECTICUT, D.O.T.	MANIFEST
PARCEL AA	BROWNFIELDS
CT MIL DEPT ORG MAINT SHOP 7 A	FINDS,RCRA-NLR
	ERNS
	ERNS
	SPILLS,SDADB
CHARTER OAK BRIDGE	SDADB

OVERVIEW MAP - 3350299.2s

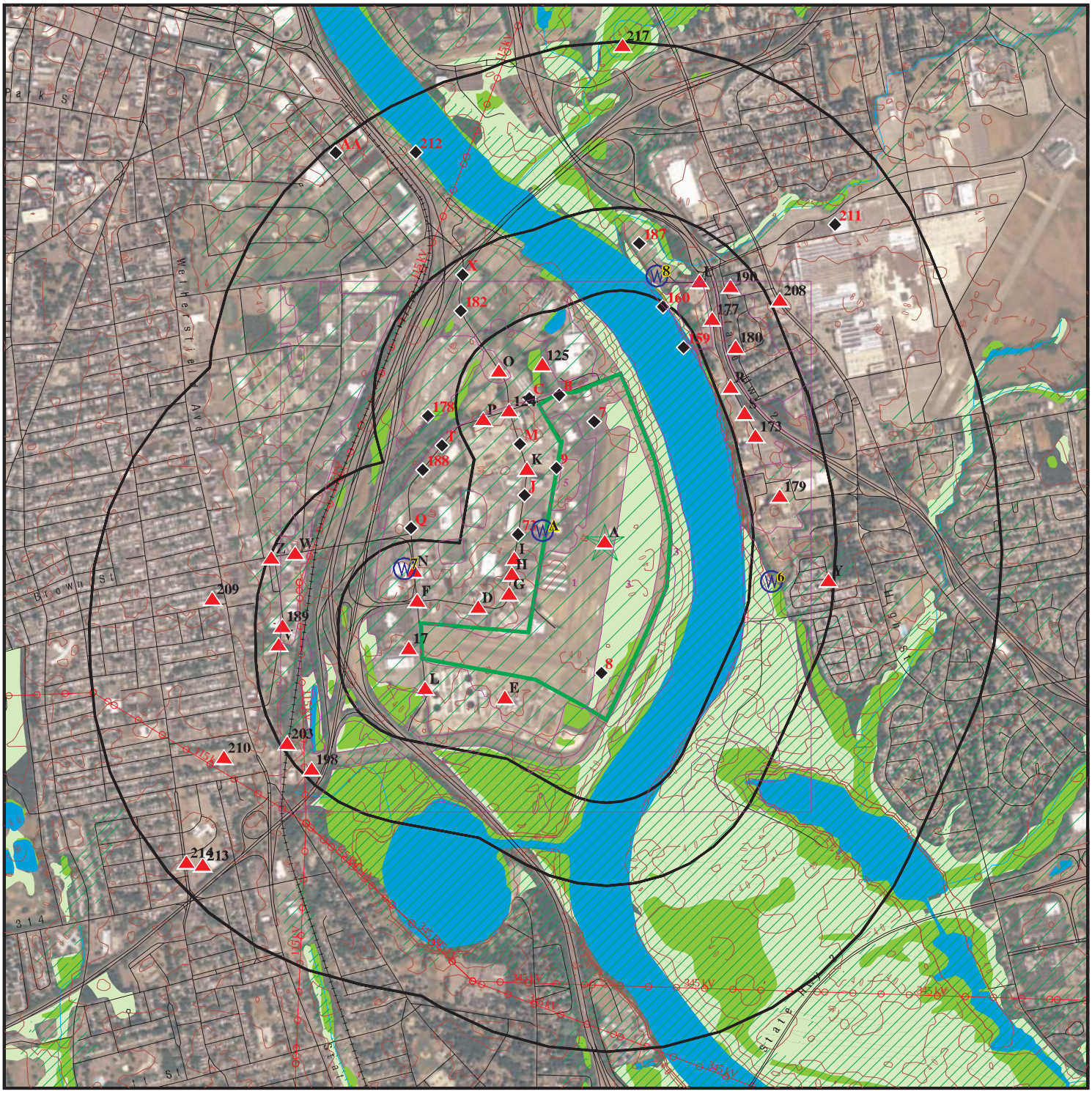

- Target Property
- Sites at elevations higher than or equal to the target property
- Sites at elevations lower than the target property
- Manufactured Gas Plants
- National Priority List Sites
- Dept. Defense Sites
- Indian Reservations BIA
- Power transmission lines
- Oil & Gas pipelines from USGS
- 100-year flood zone
- 500-year flood zone
- National Wetland Inventory
- State Wetlands

This report includes Interactive Map Layers to display and/or hide map information. The legend includes only those icons for the default map view.

SITE NAME: Brainard Airport	CLIENT: TRC Environmental Consultants
ADDRESS: Brainard Airport Hartford CT 06114	CONTACT: Chris Lindahl
LAT/LONG: 41.7388 / 72.6487	INQUIRY #: 3350299.2s DATE: June 21, 2012 7:18 pm

Copyright © 2012 EDR, Inc. © 2010 Tele Atlas Rel. 07/2009.

DETAIL MAP - 3350299.2s

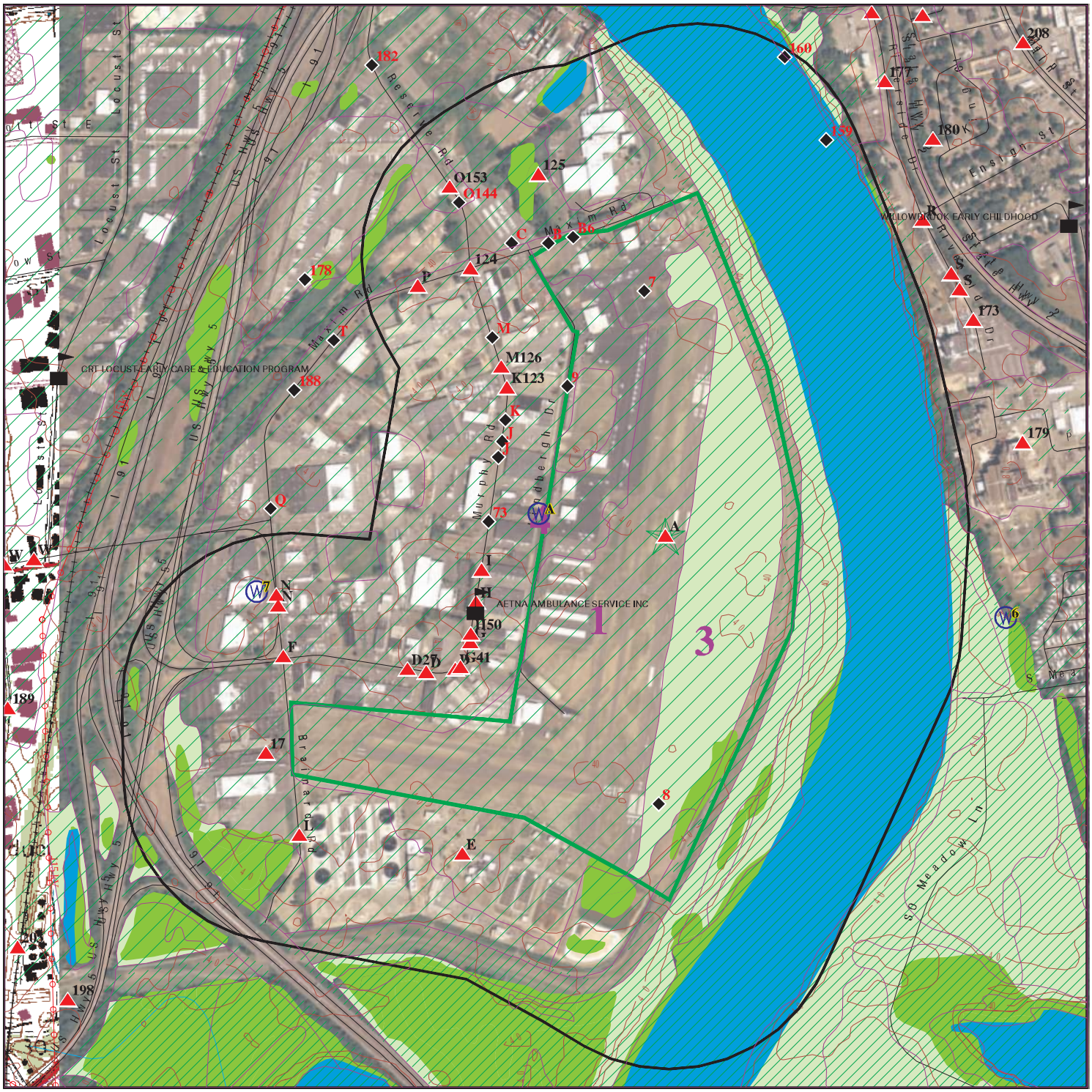

Target Property

Sites at elevations higher than or equal to the target property

Sites at elevations lower than the target property

Manufactured Gas Plants

Sensitive Receptors

National Priority List Sites

Dept. Defense Sites

0 1/8 1/4 1/2 Miles

Indian Reservations BIA

Power transmission lines

Oil & Gas pipelines from USGS

100-year flood zone

500-year flood zone

National Wetland Inventory

State Wetlands

This report includes Interactive Map Layers to display and/or hide map information. The legend includes only those icons for the default map view.

SITE NAME: Brainard Airport ADDRESS: Brainard Airport Hartford CT 06114 LAT/LONG: 41.7388 / 72.6487	CLIENT: TRC Environmental Consultants CONTACT: Chris Lindahl INQUIRY #: 3350299.2s DATE: June 21, 2012 7:19 pm

Copyright © 2012 EDR, Inc. © 2010 Tele Atlas Rel. 07/2009.

MAP FINDINGS SUMMARY

Database	Search Distance (Miles)	Target Property	< 1/8	1/8 - 1/4	1/4 - 1/2	1/2 - 1	> 1	Total Plotted
STANDARD ENVIRONMENTAL RECORDS								
Federal NPL site list								
NPL	1.000		0	0	0	0	NR	0
Proposed NPL	1.000		0	0	0	0	NR	0
NPL LIENS	TP		NR	NR	NR	NR	NR	0
Federal Delisted NPL site list								
Delisted NPL	1.000		0	0	0	0	NR	0
Federal CERCLIS list								
CERCLIS	0.500		0	0	0	NR	NR	0
FEDERAL FACILITY	1.000		0	0	0	0	NR	0
Federal CERCLIS NFRAP site List								
CERC-NFRAP	0.500		0	0	3	NR	NR	3
Federal RCRA CORRACTS facilities list								
CORRACTS	1.000		0	0	2	2	NR	4
Federal RCRA non-CORRACTS TSD facilities list								
RCRA-TSDF	0.500		0	0	2	NR	NR	2
Federal RCRA generators list								
RCRA-LQG	0.250		0	0	NR	NR	NR	0
RCRA-SQG	0.250		2	0	NR	NR	NR	2
RCRA-CESQG	0.250		5	0	NR	NR	NR	5
Federal institutional controls / engineering controls registries								
US ENG CONTROLS	0.500		0	0	2	NR	NR	2
US INST CONTROL	0.500		0	0	2	NR	NR	2
Federal ERNS list								
ERNS	TP		NR	NR	NR	NR	NR	0
State- and tribal - equivalent CERCLIS								
SHWS	1.000		0	0	1	0	NR	1
SDADB	0.500		6	0	11	NR	NR	17
State and tribal landfill and/or solid waste disposal site lists								
SWF/LF	0.500		2	0	0	NR	NR	2
State and tribal leaking storage tank lists								
LUST	0.500	2	6	1	15	NR	NR	24
INDIAN LUST	0.500		0	0	0	NR	NR	0
State and tribal registered storage tank lists								
UST	0.250	2	13	5	NR	NR	NR	20

MAP FINDINGS SUMMARY

Database	Search Distance (Miles)	Target Property	< 1/8	1/8 - 1/4	1/4 - 1/2	1/2 - 1	> 1	Total Plotted
AST	0.250		0	0	NR	NR	NR	0
INDIAN UST	0.250		0	0	NR	NR	NR	0
FEMA UST	0.250		0	0	NR	NR	NR	0
State and tribal institutional control / engineering control registries								
AUL	0.500		0	0	0	NR	NR	0
State and tribal voluntary cleanup sites								
VCP	0.500		2	0	4	NR	NR	6
INDIAN VCP	0.500		0	0	0	NR	NR	0
State and tribal Brownfields sites								
BROWNFIELDS	0.500		0	0	3	NR	NR	3
ADDITIONAL ENVIRONMENTAL RECORDS								
Local Brownfield lists								
US BROWNFIELDS	0.500		0	0	4	NR	NR	4
Local Lists of Landfill / Solid Waste Disposal Sites								
DEBRIS REGION 9	0.500		0	0	0	NR	NR	0
ODI	0.500		0	0	0	NR	NR	0
SWRCY	0.500		3	0	0	NR	NR	3
INDIAN ODI	0.500		0	0	0	NR	NR	0
Local Lists of Hazardous waste / Contaminated Sites								
US CDL	TP		NR	NR	NR	NR	NR	0
CDL	TP		NR	NR	NR	NR	NR	0
US HIST CDL	TP		NR	NR	NR	NR	NR	0
Local Land Records								
LIENS 2	TP		NR	NR	NR	NR	NR	0
LUCIS	0.500		0	0	0	NR	NR	0
LIENS	TP		NR	NR	NR	NR	NR	0
CT PROPERTY	TP		NR	NR	NR	NR	NR	0
Records of Emergency Release Reports								
HMIRS	TP		NR	NR	NR	NR	NR	0
SPILLS	TP		NR	NR	NR	NR	NR	0
Other Ascertainable Records								
RCRA-NonGen	0.250		9	2	NR	NR	NR	11
DOT OPS	TP		NR	NR	NR	NR	NR	0
DOD	1.000		0	0	0	0	NR	0
FUDS	1.000		1	0	0	0	NR	1
CONSENT	1.000		0	0	0	0	NR	0
ROD	1.000		0	0	0	0	NR	0

MAP FINDINGS SUMMARY

Database	Search Distance (Miles)	Target Property	< 1/8	1/8 - 1/4	1/4 - 1/2	1/2 - 1	> 1	Total Plotted
UMTRA	0.500		0	0	0	NR	NR	0
MINES	0.250		0	0	NR	NR	NR	0
TRIS	TP		NR	NR	NR	NR	NR	0
TSCA	TP		NR	NR	NR	NR	NR	0
FTTS	TP		NR	NR	NR	NR	NR	0
HIST FTTS	TP		NR	NR	NR	NR	NR	0
SSTS	TP		NR	NR	NR	NR	NR	0
ICIS	TP		NR	NR	NR	NR	NR	0
PADS	TP		NR	NR	NR	NR	NR	0
MLTS	TP		NR	NR	NR	NR	NR	0
RADINFO	TP		NR	NR	NR	NR	NR	0
FINDS	TP		NR	NR	NR	NR	NR	0
RAATS	TP		NR	NR	NR	NR	NR	0
LWDS	1.000		3	2	4	8	NR	17
MANIFEST	0.250		98	10	NR	NR	NR	108
DRYCLEANERS	0.250		0	0	NR	NR	NR	0
ENF	TP		NR	NR	NR	NR	NR	0
NPDES	TP	1	NR	NR	NR	NR	NR	1
AIRS	TP		NR	NR	NR	NR	NR	0
INDIAN RESERV	1.000		0	0	0	0	NR	0
SCRD DRYCLEANERS	0.500		0	0	0	NR	NR	0
EPA WATCH LIST	TP		NR	NR	NR	NR	NR	0
FINANCIAL ASSURANCE	TP		NR	NR	NR	NR	NR	0
CPCS	0.500	2	6	1	14	NR	NR	23
PCB TRANSFORMER	TP		NR	NR	NR	NR	NR	0
COAL ASH EPA	0.500		0	0	0	NR	NR	0
2020 CORRECTIVE ACTION	0.250		0	0	NR	NR	NR	0
COAL ASH DOE	TP		NR	NR	NR	NR	NR	0

EDR PROPRIETARY RECORDS

EDR Proprietary Records

Manufactured Gas Plants	1.000		0	0	0	0	NR	0

NOTES:

TP = Target Property

NR = Not Requested at this Search Distance

Sites may be listed in more than one database

A1
Target
Property

BRAINARD AIRPORT
58 LINDBERGH DR
HARTFORD, CT 06114

UST **U004008876**
N/A

Site 1 of 5 in cluster A

Actual:
36 ft.

UST:

Facility Id:	11810
Alt. Facility ID:	64-11810
Latitude:	Not reported
Longitude:	Not reported
Owner:	MILLION AIR
Owner Address:	58 LINDBERGH DR
Owner Address 2:	Not reported
Owner City,St,Zip:	HARTFORD, CT 061142106

Tank ID:	11810-1
Compartment ID:	11810-1
Compartment Num:	1
Alt. Tank ID:	B-2
Tank Status:	**Permanently Closed**
Tank Material:	Coated & Cathodically Protected Steel (sti-P3)
Secondary Material:	Not reported
Capacity:	6000
Substance:	Gasoline
Date Installed:	10/01/1984
Date Last Used:	11/01/1998
Closure Status:	**Tank was Removed From Ground**
Pipe Material:	Bare or Galvonized Steel
Pipe Mode Description:	Not reported
Spill Installed:	Not reported
Overfill Installed:	Not reported

Tank ID:	11810-2
Compartment ID:	11810-2
Compartment Num:	1
Alt. Tank ID:	C-3
Tank Status:	**Permanently Closed**
Tank Material:	Coated & Cathodically Protected Steel (sti-P3)
Secondary Material:	Not reported
Capacity:	6000
Substance:	Gasoline
Date Installed:	10/01/1984
Date Last Used:	11/01/1998
Closure Status:	**Tank was Removed From Ground**
Pipe Material:	Bare or Galvonized Steel
Pipe Mode Description:	Not reported
Spill Installed:	Not reported
Overfill Installed:	Not reported

Tank ID:	11810-3
Compartment ID:	11810-3
Compartment Num:	1
Alt. Tank ID:	D-4
Tank Status:	**Permanently Closed**
Tank Material:	Coated & Cathodically Protected Steel (sti-P3)
Secondary Material:	Not reported

BRAINARD AIRPORT (Continued) **U004008876**

Capacity: 6000
Substance: Gasoline
Date Installed: 10/01/1984
Date Last Used: 11/01/1998
Closure Status: **Tank was Removed From Ground**
Pipe Material: Bare or Galvonized Steel
Pipe Mode Description: Not reported
Spill Installed: Not reported
Overfill Installed: Not reported

Tank ID: 11810-4
Compartment ID: 11810-4
Compartment Num: 1
Alt. Tank ID: E-5
Tank Status: **Permanently Closed**
Tank Material: Coated & Cathodically Protected Steel (sti-P3)
Secondary Material: Not reported
Capacity: 6000
Substance: Gasoline
Date Installed: 10/01/1984
Date Last Used: 11/01/1998
Closure Status: **Tank was Removed From Ground**
Pipe Material: Bare or Galvonized Steel
Pipe Mode Description: Not reported
Spill Installed: Not reported
Overfill Installed: Not reported

Tank ID: 11810-5
Compartment ID: 11810-5
Compartment Num: 1
Alt. Tank ID: F-6
Tank Status: **Permanently Closed**
Tank Material: Coated & Cathodically Protected Steel (sti-P3)
Secondary Material: Not reported
Capacity: 6000
Substance: Gasoline
Date Installed: 10/01/1984
Date Last Used: 11/01/1998
Closure Status: **Tank was Removed From Ground**
Pipe Material: Bare or Galvonized Steel
Pipe Mode Description: Not reported
Spill Installed: Not reported
Overfill Installed: Not reported

Tank ID: 11810-6
Compartment ID: 11810-6
Compartment Num: 1
Alt. Tank ID: G-7
Tank Status: **Permanently Closed**
Tank Material: Coated & Cathodically Protected Steel (sti-P3)
Secondary Material: Not reported
Capacity: 6000
Substance: Gasoline
Date Installed: 10/01/1984

BRAINARD AIRPORT (Continued) **U004008876**

Date Last Used:	11/01/1998
Closure Status:	**Tank was Removed From Ground**
Pipe Material:	Bare or Galvonized Steel
Pipe Mode Description:	Not reported
Spill Installed:	Not reported
Overfill Installed:	Not reported

A2 **BRAINARD AIRPORT** **LUST S101405778**
Target **BRAINARD RD.** **CPCS N/A**
Property **HARTFORD, CT 06103**

Site 2 of 5 in cluster A

Actual:
36 ft.

LUST:

LUST ID:	303
UST Facility Id:	8560
LUST Case Id:	28329
Lust Status:	Lust Completed
Processing Status:	Not reported
EPA Reportable:	False
Motor Fuel:	True
Diesel:	True
Gasoline:	False
Other:	False
Other Release:	Not reported
No Release:	False
Leak:	False
Tank:	False
Piping:	False
Overfill:	False
Removal:	False
Incident Date:	1988-10-25 00:00:00
Entry Date:	Not reported
Site Case Id:	Not reported
UST Site Id:	Not reported
Cost Recovery Spill Case #:	Not reported
Old SITS Number:	9203801
Case Log Id:	Not reported
Monthly Report Id:	0
UST Owner Id:	6327
LUST Owner Id:	Not reported
UST Event Id:	302
Contact Info:	Not reported
Contact EMail:	Not reported
Site Contact City,St,Zip:	UNKNOWN
2nd Contact:	Not reported
2nd Contact EMail:	Not reported
2nd Contact Address:	Not reported
2nd Contact City,St,Zip:	UNKNOWN
2nd Contact Address 2:	Not reported
2nd Contact City 2:	Not reported
2nd Contact Phone Number:	Not reported
2nd Contact Fax Number:	Not reported
2nd Contact Type:	Not reported
Facility City Num:	64
Site Contact:	Not reported
Site Contact Address:	Not reported
Site Contact Add 2:	Not reported

BRAINARD AIRPORT (Continued) **S101405778**

Site Contact City 2:	Not reported
Site Contact Phone:	Not reported
Site Contact Fax:	Not reported
Site Contact Type:	Not reported
Department Contact 1:	Not reported
Department Contact 2:	Not reported
Referral Source:	Not reported
Offsite Source:	False
Date Referred:	Not reported
Emergency:	False
Private Heating Fuel:	False
Commercial Heating Fuel:	False
Commercial HF < 2100 Gal.:	False
Commercial HF > 2100 Gal.:	False
Commercial HF - Size Unk:	False
No LUST Site:	False
Cost Recvry Prgm Candidate:	False
OCSRD Complete:	False
Follow Up Flag:	False
Alternate Water Supply:	False
Relocation:	False
Responsible Party:	False
Responsible EMail:	Not reported
Resp Party Name:	Not reported
Resp Party Address:	Not reported
Resp Party City,St,Zip:	Not reported
Resp Party Town Number:	UNKNOWN
Resp Party Phone:	Not reported
Resp Party Fax:	Not reported
Resp Party Name 2:	Not reported
Resp Party Address 2:	Not reported
Resp Party Phone 2:	Not reported
Investigator Id:	27
Follow Update:	Not reported
Area Lextent:	Not reported
Annual Precipitation:	Not reported
Affected Population:	Not reported
Population Setting:	Not reported
Ground Water Direction:	Not reported
Ground Water Gradient:	Not reported
Hydro Basin:	Not reported
Drastic:	Not reported
Geo Setting:	Not reported
Ground Water Classification:	Not reported
Receptor:	Not reported
Ground Water Flow Direction:	Not reported
Ground Water Depth:	Not reported
Areas Of Concern:	Not reported
Free Product Inches:	Not reported
Fund Date:	Not reported
Fund Planned:	No
Fund Obligated:	No
Fund Outlayed:	No
Fund Judgment:	No
Fund Recovered:	No
Cellar Borings:	False
Install Micro Wells:	False

BRAINARD AIRPORT (Continued) **S101405778**

Ground Water Sample:	False
Soil Sample:	False
Soil Gas:	False
Site Inspect:	False
Soil Excavate:	False
Geo Probe:	False
Survey:	False
Potable Well Sample:	False
Sample MWS:	False
Ground Water Gauging:	False
Soil Venting:	False
Active:	False
NOV Action:	None
NOV Issued:	Not reported
NOV Due:	Not reported
NOV Received:	Not reported
NOV Closed:	Not reported
NOV Disc Date:	Not reported
NOV Issued Date:	Not reported
NOV Compliance Sched:	Not reported
NOV Admin Order:	Not reported
NOV Referred To Ag:	Not reported
Stop All NOV Actions:	False
Release Invest Rpt:	False
DEP App Letter 1:	False
Correct Action Plan:	False
DEP App Letter 2:	False
Rem Sys Install:	False
Rem Sys Install Date:	Not reported
Closure Date:	Not reported
Rem Sys Monitoring Rpt:	False
Qrtly Gwater Mon Rpts:	False
Closure Req Rpt:	False
DEP Closure Letter:	False
Referred To:	Not reported
No Wells:	Not reported
Lph Wells:	Not reported
User Stamp:	Waste Remediation
Date Stamp:	2004-08-19 00:00:00
Correspondence:	Not reported

CPCS:

Site Type:	LUST
Lust Status:	LUST Completed (DEP's significant hazard definition)
PTP Form:	Not reported
Program:	Not reported
Comments:	Spill Report Id: 90-843 & 92-3801Spill Report 90-843 States That Gasoline Was Detected In Soil Half-way Down Access Road Toward Control Tower. Lust Removed.Spill Report 92-3801 States That A 2k Diesel And A 2k #2fo Lusts Were Removed From The Sub
Site Type Definition:	Leaking Underground Storage Tanks Completed

A3 **BRAINARD AIRPORT** **CPCS** **S105456098**
Target **233 MAXIM RD.** **N/A**
Property **HARTFORD, CT 06103**

Site 3 of 5 in cluster A

Actual:
36 ft.

CPCS:

Site Type:	LUST
Lust Status:	LUST Completed (DEP's significant hazard definition)
PTP Form:	Not reported
Program:	Not reported
Comments:	Spill Report Id: 88-3422, 90-843, 92-3801, And 93-7162Spill Report 88-3422 States That A 1k Diesel Failed Tightness Test On 8/1/88, Tank 31 Years Old, Tank Pumped Out. Spill Report 90-843 States That Gasoline Was Detected In Soil Half-way Down
Site Type Definition:	Leaking Underground Storage Tanks Completed

---

A4 **BRAINARD AIRPORT** **UST** **U002031090**
Target **233 MAXIM RD** **N/A**
Property **HARTFORD, CT 06114**

Site 4 of 5 in cluster A

Actual:
36 ft.

UST:

Facility Id:	8620
Alt. Facility ID:	64-8620
Latitude:	Not reported
Longitude:	Not reported
Owner:	STATE OF CONNECTICUT DEPARTMENT OF TRANSPORTATION
Owner Address:	2800 BERLIN TPKE
Owner Address 2:	Not reported
Owner City,St,Zip:	NEWINGTON, CT 061114113
Tank ID:	8620-1
Compartment ID:	8620-1
Compartment Num:	1
Alt. Tank ID:	D1
Tank Status:	**Permanently Closed**
Tank Material:	Asphalt Coated or Bare Steel
Secondary Material:	Not reported
Capacity:	2000
Substance:	Diesel
Date Installed:	01/01/1965
Date Last Used:	08/01/1988
Closure Status:	**Tank was Removed From Ground**
Pipe Material:	Bare or Galvonized Steel
Pipe Mode Description:	Not reported
Spill Installed:	Not reported
Overfill Installed:	Not reported
Tank ID:	8620-2
Compartment ID:	8620-2
Compartment Num:	1
Alt. Tank ID:	F1
Tank Status:	**Permanently Closed**
Tank Material:	Asphalt Coated or Bare Steel
Secondary Material:	Not reported
Capacity:	2000
Substance:	Gasoline

BRAINARD AIRPORT (Continued) **U002031090**

Date Installed: 01/01/1960
Date Last Used: 08/01/1988
Closure Status: **Tank was Removed From Ground**
Pipe Material: Bare or Galvonized Steel
Pipe Mode Description: Not reported
Spill Installed: Not reported
Overfill Installed: Not reported

Tank ID: 8620-3
Compartment ID: 8620-3
Compartment Num: 1
Alt. Tank ID: R1
Tank Status: **Permanently Closed**
Tank Material: Asphalt Coated or Bare Steel
Secondary Material: Not reported
Capacity: 2000
Substance: Gasoline
Date Installed: 01/01/1977
Date Last Used: 08/01/1988
Closure Status: **Tank was Removed From Ground**
Pipe Material: Bare or Galvonized Steel
Pipe Mode Description: Not reported
Spill Installed: Not reported
Overfill Installed: Not reported

Tank ID: 8620-4
Compartment ID: 8620-4
Compartment Num: 1
Alt. Tank ID: W1
Tank Status: **Permanently Closed**
Tank Material: Asphalt Coated or Bare Steel
Secondary Material: Not reported
Capacity: 250
Substance: Used Oil
Date Installed: 01/01/1965
Date Last Used: 08/01/1988
Closure Status: **Tank was Removed From Ground**
Pipe Material: Bare or Galvonized Steel
Pipe Mode Description: Not reported
Spill Installed: Not reported
Overfill Installed: Not reported

Tank ID: 8620-5
Compartment ID: 8620-5
Compartment Num: 1
Alt. Tank ID: U1
Tank Status: **Currently In Use**
Tank Material: Fiberglass Reinforced Plastic
Secondary Material: Not reported
Capacity: 4000
Substance: Gasoline
Date Installed: 08/01/1988
Date Last Used: Not reported
Closure Status: **Not reported**

BRAINARD AIRPORT (Continued) **U002031090**

Pipe Material: Rigid Fiberglass Reinforced Plastic
Pipe Mode Description: Not reported
Spill Installed: Spill Bucket
Overfill Installed: Not reported

Tank ID: 8620-6
Compartment ID: 8620-6
Compartment Num: 1
Alt. Tank ID: D2
Tank Status: **Currently In Use**
Tank Material: Fiberglass Reinforced Plastic
Secondary Material: Not reported
Capacity: 4000
Substance: Diesel
Date Installed: 08/01/1988
Date Last Used: Not reported
Closure Status: **Not reported**
Pipe Material: Rigid Fiberglass Reinforced Plastic
Pipe Mode Description: Not reported
Spill Installed: Spill Bucket
Overfill Installed: Not reported

Tank ID: 9978-1
Compartment ID: 9978-1
Compartment Num: 1
Alt. Tank ID: A1
Tank Status: **Permanently Closed**
Tank Material: Asphalt Coated or Bare Steel
Secondary Material: Not reported
Capacity: 4000
Substance: Gasoline
Date Installed: 01/01/1950
Date Last Used: 01/01/1983
Closure Status: **Tank was Removed From Ground**
Pipe Material: Bare or Galvonized Steel
Pipe Mode Description: Not reported
Spill Installed: Not reported
Overfill Installed: Not reported

Tank ID: 9978-10
Compartment ID: 9978-10
Compartment Num: 1
Alt. Tank ID: A9
Tank Status: **Permanently Closed**
Tank Material: Asphalt Coated or Bare Steel
Secondary Material: Not reported
Capacity: 10000
Substance: Gasoline
Date Installed: 01/01/1950
Date Last Used: 01/01/1983
Closure Status: **Tank was Removed From Ground**
Pipe Material: Bare or Galvonized Steel
Pipe Mode Description: Not reported
Spill Installed: Not reported

BRAINARD AIRPORT (Continued) **U002031090**

Overfill Installed: Not reported

Tank ID: 9978-11
Compartment ID: 9978-11
Compartment Num: 1
Alt. Tank ID: 11*
Tank Status: **Permanently Closed**
Tank Material: Not reported
Secondary Material: Not reported
Capacity: 4000
Substance: Other Petroleum (Specify)
Date Installed: 08/01/1988
Date Last Used: 04/01/1998
Closure Status: **Tank was Removed From Ground**
Pipe Material: Other (Specify)
Pipe Mode Description: Not reported
Spill Installed: Not reported
Overfill Installed: Not reported

Tank ID: 9978-2
Compartment ID: 9978-2
Compartment Num: 1
Alt. Tank ID: A10
Tank Status: **Permanently Closed**
Tank Material: Asphalt Coated or Bare Steel
Secondary Material: Not reported
Capacity: 10000
Substance: Gasoline
Date Installed: 01/01/1950
Date Last Used: 01/01/1983
Closure Status: **Tank was Removed From Ground**
Pipe Material: Bare or Galvonized Steel
Pipe Mode Description: Not reported
Spill Installed: Not reported
Overfill Installed: Not reported

Tank ID: 9978-3
Compartment ID: 9978-3
Compartment Num: 1
Alt. Tank ID: A2
Tank Status: **Permanently Closed**
Tank Material: Asphalt Coated or Bare Steel
Secondary Material: Not reported
Capacity: 4000
Substance: Gasoline
Date Installed: 01/01/1950
Date Last Used: 01/01/1983
Closure Status: **Tank was Removed From Ground**
Pipe Material: Bare or Galvonized Steel
Pipe Mode Description: Not reported
Spill Installed: Not reported
Overfill Installed: Not reported

BRAINARD AIRPORT (Continued) **U002031090**

Tank ID:	9978-4
Compartment ID:	9978-4
Compartment Num:	1
Alt. Tank ID:	A3
Tank Status:	**Permanently Closed**
Tank Material:	Asphalt Coated or Bare Steel
Secondary Material:	Not reported
Capacity:	4000
Substance:	Gasoline
Date Installed:	01/01/1950
Date Last Used:	01/01/1983
Closure Status:	**Tank was Removed From Ground**
Pipe Material:	Bare or Galvonized Steel
Pipe Mode Description:	Not reported
Spill Installed:	Not reported
Overfill Installed:	Not reported

Tank ID:	9978-5
Compartment ID:	9978-5
Compartment Num:	1
Alt. Tank ID:	A4
Tank Status:	**Permanently Closed**
Tank Material:	Asphalt Coated or Bare Steel
Secondary Material:	Not reported
Capacity:	4000
Substance:	Gasoline
Date Installed:	01/01/1950
Date Last Used:	01/01/1983
Closure Status:	**Tank was Removed From Ground**
Pipe Material:	Bare or Galvonized Steel
Pipe Mode Description:	Not reported
Spill Installed:	Not reported
Overfill Installed:	Not reported

Tank ID:	9978-6
Compartment ID:	9978-6
Compartment Num:	1
Alt. Tank ID:	A5
Tank Status:	**Permanently Closed**
Tank Material:	Asphalt Coated or Bare Steel
Secondary Material:	Not reported
Capacity:	4000
Substance:	Gasoline
Date Installed:	01/01/1950
Date Last Used:	01/01/1983
Closure Status:	**Tank was Removed From Ground**
Pipe Material:	Bare or Galvonized Steel
Pipe Mode Description:	Not reported
Spill Installed:	Not reported
Overfill Installed:	Not reported

Tank ID:	9978-7
Compartment ID:	9978-7
Compartment Num:	1

BRAINARD AIRPORT (Continued) **U002031090**

Alt. Tank ID:	A6
Tank Status:	**Permanently Closed**
Tank Material:	Asphalt Coated or Bare Steel
Secondary Material:	Not reported
Capacity:	4000
Substance:	Gasoline
Date Installed:	01/01/1950
Date Last Used:	01/01/1983
Closure Status:	**Tank was Removed From Ground**
Pipe Material:	Bare or Galvonized Steel
Pipe Mode Description:	Not reported
Spill Installed:	Not reported
Overfill Installed:	Not reported

Tank ID:	9978-8
Compartment ID:	9978-8
Compartment Num:	1
Alt. Tank ID:	A7
Tank Status:	**Permanently Closed**
Tank Material:	Asphalt Coated or Bare Steel
Secondary Material:	Not reported
Capacity:	10000
Substance:	Gasoline
Date Installed:	01/01/1950
Date Last Used:	01/01/1983
Closure Status:	**Tank was Removed From Ground**
Pipe Material:	Bare or Galvonized Steel
Pipe Mode Description:	Not reported
Spill Installed:	Not reported
Overfill Installed:	Not reported

Tank ID:	9978-9
Compartment ID:	9978-9
Compartment Num:	1
Alt. Tank ID:	A8
Tank Status:	**Permanently Closed**
Tank Material:	Asphalt Coated or Bare Steel
Secondary Material:	Not reported
Capacity:	10000
Substance:	Gasoline
Date Installed:	01/01/1950
Date Last Used:	01/01/1983
Closure Status:	**Tank was Removed From Ground**
Pipe Material:	Bare or Galvonized Steel
Pipe Mode Description:	Not reported
Spill Installed:	Not reported
Overfill Installed:	Not reported

A5 **BRAINARD AIRPORT** **LUST S108303263**
Target **233 MAXIM RD** **NPDES N/A**
Property **HARTFORD, CT 06114**

Site 5 of 5 in cluster A

Actual:
36 ft.

LUST:

LUST ID:	318
UST Facility Id:	8620
LUST Case Id:	28344
Lust Status:	Lust Completed
Processing Status:	Not reported
EPA Reportable:	False
Motor Fuel:	True
Diesel:	False
Gasoline:	False
Other:	True
Other Release:	Not reported
No Release:	False
Leak:	False
Tank:	False
Piping:	False
Overfill:	False
Removal:	False
Incident Date:	1990-03-19 00:00:00
Entry Date:	Not reported
Site Case Id:	Not reported
UST Site Id:	Not reported
Cost Recovery Spill Case #:	Not reported
Old SITS Number:	9203801
Case Log Id:	Not reported
Monthly Report Id:	0
UST Owner Id:	6559
LUST Owner Id:	Not reported
UST Event Id:	317
Contact Info:	Not reported
Contact EMail:	Not reported
Site Contact City,St,Zip:	UNKNOWN
2nd Contact:	Not reported
2nd Contact EMail:	Not reported
2nd Contact Address:	Not reported
2nd Contact City,St,Zip:	UNKNOWN
2nd Contact Address 2:	Not reported
2nd Contact City 2:	Not reported
2nd Contact Phone Number:	Not reported
2nd Contact Fax Number:	Not reported
2nd Contact Type:	Not reported
Facility City Num:	64
Site Contact:	Not reported
Site Contact Address:	Not reported
Site Contact Add 2:	Not reported
Site Contact City 2:	Not reported
Site Contact Phone:	Not reported
Site Contact Fax:	Not reported
Site Contact Type:	Not reported
Department Contact 1:	Not reported
Department Contact 2:	Not reported
Referral Source:	Not reported
Offsite Source:	False

BRAINARD AIRPORT (Continued) **S108303263**

Date Referred:	Not reported
Emergency:	False
Private Heating Fuel:	False
Commercial Heating Fuel:	False
Commercial HF < 2100 Gal.:	False
Commercial HF > 2100 Gal.:	False
Commercial HF - Size Unk:	False
No LUST Site:	False
Cost Recvry Prgm Candidate:	False
OCSRD Complete:	False
Follow Up Flag:	False
Alternate Water Supply:	False
Relocation:	False
Responsible Party:	False
Responsible EMail:	Not reported
Resp Party Name:	Not reported
Resp Party Address:	Not reported
Resp Party City,St,Zip:	Not reported
Resp Party Town Number:	UNKNOWN
Resp Party Phone:	Not reported
Resp Party Fax:	Not reported
Resp Party Name 2:	Not reported
Resp Party Address 2:	Not reported
Resp Party Phone 2:	Not reported
Investigator Id:	31
Follow Update:	Not reported
Area Lextent:	Not reported
Annual Precipitation:	Not reported
Affected Population:	Not reported
Population Setting:	Not reported
Ground Water Direction:	Not reported
Ground Water Gradient:	Not reported
Hydro Basin:	Not reported
Drastic:	Not reported
Geo Setting:	Not reported
Ground Water Classification:	Not reported
Receptor:	Not reported
Ground Water Flow Direction:	Not reported
Ground Water Depth:	Not reported
Areas Of Concern:	Not reported
Free Product Inches:	Not reported
Fund Date:	Not reported
Fund Planned:	No
Fund Obligated:	No
Fund Outlayed:	No
Fund Judgment:	No
Fund Recovered:	No
Cellar Borings:	False
Install Micro Wells:	False
Ground Water Sample:	False
Soil Sample:	False
Soil Gas:	False
Site Inspect:	False
Soil Excavate:	False
Geo Probe:	False
Survey:	False
Potable Well Sample:	False

BRAINARD AIRPORT (Continued) **S108303263**

Sample MWS:	False
Ground Water Gauging:	False
Soil Venting:	False
Active:	False
NOV Action:	None
NOV Issued:	Not reported
NOV Due:	Not reported
NOV Received:	Not reported
NOV Closed:	Not reported
NOV Disc Date:	Not reported
NOV Issued Date:	Not reported
NOV Compliance Sched:	Not reported
NOV Admin Order:	Not reported
NOV Referred To Ag:	Not reported
Stop All NOV Actions:	False
Release Invest Rpt:	False
DEP App Letter 1:	False
Correct Action Plan:	False
DEP App Letter 2:	False
Rem Sys Install:	False
Rem Sys Install Date:	Not reported
Closure Date:	Not reported
Rem Sys Monitoring Rpt:	False
Qrtly Gwater Mon Rpts:	False
Closure Req Rpt:	False
DEP Closure Letter:	False
Referred To:	Not reported
No Wells:	Not reported
Lph Wells:	Not reported
User Stamp:	Allison Forrest/aforrest
Date Stamp:	2009-01-07 00:00:00
Correspondence:	Not reported

NPDES:

Town Id:	64
Company Name:	CONNECTICUT, DEPT. OF TRANSPORTATION
Permit Number:	GVM000042
Permit Issued Date:	7/13/2001
Permit Expiration Date:	1/23/2011
Application Received Date:	5/31/2001
Affiliation Type:	Not reported
Permit EI Type:	Not reported
App Id:	Not reported
Site Address Description:	Not reported
Site Address Line 2:	Not reported
Permit Description:	Not reported
Status:	Not reported
Affiliate Address Line 1:	Not reported
Affiliate Address Line 2:	Not reported
Affiliate City/State/Zip:	Not reported
Contact Name:	Not reported
Contact Title:	Not reported
Contact EMail:	Not reported

Town Id:	64
Company Name:	CT DEPT OF TRANSPORTATION
Permit Number:	GVM000042

BRAINARD AIRPORT (Continued) **S108303263**

Permit Issued Date:	7/13/2001
Permit Expiration Date:	1/23/2011
Application Received Date:	5/31/2001
Affiliation Type:	Not reported
Permit EI Type:	Not reported
App Id:	Not reported
Site Address Description:	Not reported
Site Address Line 2:	Not reported
Permit Description:	Not reported
Status:	Not reported
Affiliate Address Line 1:	Not reported
Affiliate Address Line 2:	Not reported
Affiliate City/State/Zip:	Not reported
Contact Name:	Not reported
Contact Title:	Not reported
Contact EMail:	Not reported

Town Id:	64
Company Name:	CONNECTICUT, DEPT. OF TRANSPORTATION
Permit Number:	GVS000648
Permit Issued Date:	5/10/1996
Permit Expiration Date:	5/10/2006
Application Received Date:	5/2/1996
Affiliation Type:	Not reported
Permit EI Type:	Not reported
App Id:	Not reported
Site Address Description:	Not reported
Site Address Line 2:	Not reported
Permit Description:	Not reported
Status:	Not reported
Affiliate Address Line 1:	Not reported
Affiliate Address Line 2:	Not reported
Affiliate City/State/Zip:	Not reported
Contact Name:	Not reported
Contact Title:	Not reported
Contact EMail:	Not reported

Town Id:	64
Company Name:	CT DEPT OF TRANSPORTATION
Permit Number:	GVS000648
Permit Issued Date:	5/10/1996
Permit Expiration Date:	5/10/2006
Application Received Date:	5/1/1996
Affiliation Type:	Not reported
Permit EI Type:	Not reported
App Id:	Not reported
Site Address Description:	Not reported
Site Address Line 2:	Not reported
Permit Description:	Not reported
Status:	Not reported
Affiliate Address Line 1:	Not reported
Affiliate Address Line 2:	Not reported
Affiliate City/State/Zip:	Not reported
Contact Name:	Not reported
Contact Title:	Not reported
Contact EMail:	Not reported

BRAINARD AIRPORT (Continued) **S108303263**

Town Id:	Not reported
Company Name:	Not reported
Permit Number:	GVM000042
Permit Issued Date:	3/24/2011
Permit Expiration Date:	1/23/2021
Application Received Date:	Not reported
Affiliation Type:	Permittee
Permit EI Type:	Vehicle Maintenance Wastewater - Registration Only
App Id:	201101755
Site Address Description:	Not reported
Site Address Line 2:	Not reported
Permit Description:	LOCATION: HARTFORD-BRAINARD AIRPORT, 233 MAXIM RD, HARTFORD, CT
Status:	Active
Affiliate Address Line 1:	PO BOX 317546
Affiliate Address Line 2:	2800 BERLIN TPKE
Affiliate City/State/Zip:	NEWINGTON, CT 06131-7546
Contact Name:	Gregory Dorosh
Contact Title:	Principal Engineer
Contact EMail:	Not reported

Town Id:	Not reported
Company Name:	Not reported
Permit Number:	GSI000915
Permit Issued Date:	10/1/2011
Permit Expiration Date:	9/30/2016
Application Received Date:	Not reported
Affiliation Type:	Permittee
Permit EI Type:	Industrial Activity - Stormwater
App Id:	201104025
Site Address Description:	Not reported
Site Address Line 2:	Not reported
Permit Description:	Not reported
Status:	Active
Affiliate Address Line 1:	2800 BERLIN TPKE
Affiliate Address Line 2:	PO BOX 317546
Affiliate City/State/Zip:	NEWINGTON, CT 06131-7546
Contact Name:	GREGORY DOROSH
Contact Title:	Not reported
Contact EMail:	GREGORY.DOROSH@CT.GOV

B6 **BRAINDARD OMS-7A** **LUST** **S109377396**
269 MAXIM ROAD **N/A**
< 1/8 **HARTFORD, CT 06114**
1 ft.

Site 1 of 4 in cluster B

Relative: LUST:
Lower

LUST ID:	0
UST Facility Id:	0
Actual: LUST Case Id:	49370
35 ft. Lust Status:	Pending
Processing Status:	Not reported
EPA Reportable:	False
Motor Fuel:	False
Diesel:	False
Gasoline:	False
Other:	False
Other Release:	Not reported

BRAINDARD OMS-7A (Continued) **S109377396**

No Release:	False
Leak:	False
Tank:	False
Piping:	False
Overfill:	False
Removal:	False
Incident Date:	1998-09-14 00:00:00
Entry Date:	2008-12-15 00:00:00
Site Case Id:	Not reported
UST Site Id:	0
Cost Recovery Spill Case #:	0
Old SITS Number:	0
Case Log Id:	0
Monthly Report Id:	0
UST Owner Id:	0
LUST Owner Id:	Not reported
UST Event Id:	0
Contact Info:	Not reported
Contact EMail:	Not reported
Site Contact City,St,Zip:	UNKNOWN
2nd Contact:	Fuss and O'Neill
2nd Contact EMail:	Not reported
2nd Contact Address:	146 Hartford Road
2nd Contact City,St,Zip:	77, CT 060405921
2nd Contact Address 2:	Not reported
2nd Contact City 2:	Manchester
2nd Contact Phone Number:	8606462469
2nd Contact Fax Number:	8606436313
2nd Contact Type:	Not reported
Facility City Num:	64
Site Contact:	Not reported
Site Contact Address:	Not reported
Site Contact Add 2:	Not reported
Site Contact City 2:	Not reported
Site Contact Phone:	Not reported
Site Contact Fax:	Not reported
Site Contact Type:	Not reported
Department Contact 1:	Not reported
Department Contact 2:	Not reported
Referral Source:	Not reported
Offsite Source:	False
Date Referred:	Not reported
Emergency:	False
Private Heating Fuel:	False
Commercial Heating Fuel:	False
Commercial HF < 2100 Gal.:	False
Commercial HF > 2100 Gal.:	False
Commercial HF - Size Unk:	False
No LUST Site:	False
Cost Recvry Prgm Candidate:	False
OCSRD Complete:	False
Follow Up Flag:	False
Alternate Water Supply:	False
Relocation:	False
Responsible Party:	False
Responsible EMail:	Not reported
Resp Party Name:	Brainard OMS-74

BRAINDARD OMS-7A (Continued) **S109377396**

Resp Party Address:	269 Maxim Road
Resp Party City,St,Zip:	Hartford, CT 06114
Resp Party Town Number:	64
Resp Party Phone:	8605244945
Resp Party Fax:	Not reported
Resp Party Name 2:	Military Department, Director of Engineering
Resp Party Address 2:	Not reported
Resp Party Phone 2:	Not reported
Investigator Id:	0
Follow Update:	Not reported
Area Lextent:	Not reported
Annual Precipitation:	Not reported
Affected Population:	Not reported
Population Setting:	Not reported
Ground Water Direction:	Not reported
Ground Water Gradient:	Not reported
Hydro Basin:	Not reported
Drastic:	Not reported
Geo Setting:	Not reported
Ground Water Classification:	Not reported
Receptor:	Not reported
Ground Water Flow Direction:	Not reported
Ground Water Depth:	Not reported
Areas Of Concern:	Not reported
Free Product Inches:	0
Fund Date:	Not reported
Fund Planned:	No
Fund Obligated:	No
Fund Outlayed:	No
Fund Judgment:	No
Fund Recovered:	No
Cellar Borings:	False
Install Micro Wells:	False
Ground Water Sample:	False
Soil Sample:	False
Soil Gas:	False
Site Inspect:	False
Soil Excavate:	False
Geo Probe:	False
Survey:	False
Potable Well Sample:	False
Sample MWS:	False
Ground Water Gauging:	False
Soil Venting:	False
Active:	True
NOV Action:	None
NOV Issued:	Not reported
NOV Due:	Not reported
NOV Received:	Not reported
NOV Closed:	Not reported
NOV Disc Date:	Not reported
NOV Issued Date:	Not reported
NOV Compliance Sched:	Not reported
NOV Admin Order:	Not reported
NOV Referred To Ag:	Not reported
Stop All NOV Actions:	False
Release Invest Rpt:	False

BRAINDARD OMS-7A (Continued) **S109377396**

DEP App Letter 1:	False
Correct Action Plan:	False
DEP App Letter 2:	False
Rem Sys Install:	False
Rem Sys Install Date:	Not reported
Closure Date:	Not reported
Rem Sys Monitoring Rpt:	False
Qrtly Gwater Mon Rpts:	False
Closure Req Rpt:	False
DEP Closure Letter:	False
Referred To:	Not reported
No Wells:	0
Lph Wells:	0
User Stamp:	Allison Forrest/aforrest
Date Stamp:	2008-12-15 00:00:00
Correspondence:	Not reported

---

7 **CONNECTICUT DEPARTMENT OF TRANSPORTATION** **LWDS** **S109939235**
MAXIM ROAD EAST OF INTERSECTION WIT **N/A**
< 1/8 **HARTFORD, CT**
1 ft.

Relative:
Lower

Actual:
25 ft.

LWDS:

Leachate and Wastewater Number:	4005009
Status of the Discharge Activity:	Active
Leachate and Waste Flow:	Ground
Alias:	Hartford Brainard Airport Facility No 37
Alias2:	Not reported

---

8 **BRAINARD FIELD** **FUDS** **1010309672**
N/A

< 1/8 **HARTFORD, CT**
1 ft.

Relative:
Lower

Actual:
34 ft.

FUDS:

Federal Facility ID:	CT9799F9036
FUDS #:	D01CT0981
INST ID:	55531
Facility Name:	BRAINARD FIELD
City:	HARTFORD
State:	CT
EPA Region:	1
County:	HARTFORD
Congressional District:	01
US Army District:	New England District (NAE)
Fiscal Year:	2009
Telephone:	978-318-8238
NPL Status:	Not Listed
RAB:	Not reported
CTC:	Not reported
Current Owner:	PRIVATE; STATE

FUDS Description Details:

The US acquired use of approximately 350 acres in Hartford, Conn. between 1940-42 for use as an Army Air Force training site.

BRAINARD FIELD (Continued) **1010309672**

FUDS History Details:

The site was disposed of by the US in 1945.

FUDS Current Program Details:

FUDS Future Program Details:

---

9 **MILLION AIR** **RCRA-CESQG** **1001967750**
58 LINDBERGH DR **FINDS** **CTR000008599**
< 1/8 **HARTFORD, CT 06114**
0.001 mi.
3 ft.

Relative:
Lower

Actual:
34 ft.

RCRA-CESQG:

Date form received by agency:	11/19/1999
Facility name:	MILLION AIR
Facility address:	58 LINDBERGH DR HARTFORD, CT 06114
EPA ID:	CTR000008599
Mailing address:	LINDBERGH DR HARTFORD, CT 06114
Contact:	ENGR ENVR
Contact address:	58 LINDBERGH DR HARTFORD, CT 06114
Contact country:	US
Contact telephone:	(999) 999-9999
Contact email:	Not reported
EPA Region:	01
Land type:	Private
Classification:	Conditionally Exempt Small Quantity Generator
Description:	Handler: generates 100 kg or less of hazardous waste per calendar month, and accumulates 1000 kg or less of hazardous waste at any time; or generates 1 kg or less of acutely hazardous waste per calendar month, and accumulates at any time: 1 kg or less of acutely hazardous waste; or 100 kg or less of any residue or contaminated soil, waste or other debris resulting from the cleanup of a spill, into or on any land or water, of acutely hazardous waste; or generates 100 kg or less of any residue or contaminated soil, waste or other debris resulting from the cleanup of a spill, into or on any land or water, of acutely hazardous waste during any calendar month, and accumulates at any time: 1 kg or less of acutely hazardous waste; or 100 kg or less of any residue or contaminated soil, waste or other debris resulting from the cleanup of a spill, into or on any land or water, of acutely hazardous waste

Owner/Operator Summary:

Owner/operator name:	MILLION AIR
Owner/operator address:	58 LINDBERGH DR HARTFORD, CT 06114
Owner/operator country:	Not reported
Owner/operator telephone:	(999) 999-9999
Legal status:	Private
Owner/Operator Type:	Owner
Owner/Op start date:	Not reported
Owner/Op end date:	Not reported

MILLION AIR (Continued) **1001967750**

Handler Activities Summary:
- U.S. importer of hazardous waste: No
- Mixed waste (haz. and radioactive): No
- Recycler of hazardous waste: No
- Transporter of hazardous waste: No
- Treater, storer or disposer of HW: No
- Underground injection activity: No
- On-site burner exemption: No
- Furnace exemption: No
- Used oil fuel burner: No
- Used oil processor: No
- User oil refiner: No
- Used oil fuel marketer to burner: No
- Used oil Specification marketer: No
- Used oil transfer facility: No
- Used oil transporter: No

Violation Status: No violations found

Evaluation Action Summary:
- Evaluation date: 11/19/1999
- Evaluation: FOCUSED COMPLIANCE INSPECTION
- Area of violation: Not reported
- Date achieved compliance: Not reported
- Evaluation lead agency: State

FINDS:

Registry ID: 110002497511

Environmental Interest/Information System

RCRAInfo is a national information system that supports the Resource Conservation and Recovery Act (RCRA) program through the tracking of events and activities related to facilities that generate, transport, and treat, store, or dispose of hazardous waste. RCRAInfo allows RCRA program staff to track the notification, permit, compliance, and corrective action activities required under RCRA.

B10 **STATE OF CONNECTICUT-DOT HARTFORD** **MANIFEST** **S109744505**
NNW **233 MAXIM RD.** **N/A**
< 1/8 **HARTFORD, CT 06106**
0.002 mi.
10 ft. **Site 2 of 4 in cluster B**

Relative: Lower

Actual: 35 ft.

CT MANIFEST:

Waste:
- Manifest No: CTF0245107
- Waste Occurence: 1
- UNNA: 3077
- Hazard Class: 9
- US Dot Description: HAZARDOUS WASTE SOLID NOS, MERCURY
- No of Containers: 001
- Container Type: CF
- Quantity: 140
- Weight/Volume: P
- Additional Description: Y

STATE OF CONNECTICUT-DOT HARTFORD (Continued) **S109744505**

Handling Code: D81
Date Record Was Last Modified: 4/26/2004
DEO Who Last Modified Record: IG

Waste CD:
Manifest No: CTF0245107
Waste Occurence: 1
EPA Waste Code: D009
Recycled Waste?: F
Date Record Was Last Modified: 4/26/2004
DEO Who Last Modified Record: IG

Detail:
Year: 1994
Manifest ID: CTF0245107
TSDF EPA ID: CTD089631956
TSDF Name: EAST COAST ENVIRONMENTAL SERVICE CORP
TSDF Address: 454 QUINNIPIAC AVENUE
TSDF City,St,Zip: NEW HAVEN, CT 06513
TSDF Country: USA
TSDF Telephone: Not reported
Transport Date: 1/20/1994
Transporter EPA ID: CTD089631956
Transporter Name: EAST COAST ENVIRONMENTAL SERVICE CORP
Transporter Country: USA
Transporter Phone: Not reported
Trans 2 Date: Not reported
Trans 2 EPA ID: Not reported
Trans 2 Name: Not reported
Trans 2 Address: Not reported
Trans 2 City,St,Zip: CT
Trans 2 Country: USA
Trans 2 Phone: Not reported
EPA ID: CTP000015972
Generator Phone: 2034692376
Generator Mailing Addr: 233 MAXIM RD.
Generator Mailing Town: HARTFORD
Generator Mailing State: CT
Generator Mailing Zip: 06106
Generator Mailing Country: USA
Special Handling: Yes
Discrepancies: No
Date Shipped: 1/20/1994
Date Received: 1/21/1994
Last modified date: 4/26/2004
Last modified by: IG
Comments: Not reported

B11 **MID-CT RESOURCE RECOVERY FACILITY** **UST** **U002030975**
NNW **300 MAXIM RD** **N/A**
< 1/8 **HARTFORD, CT 06114**
0.005 mi.
25 ft. **Site 3 of 4 in cluster B**

Relative:
Lower

Actual:
35 ft.

UST:

Facility Id:	9731
Alt. Facility ID:	64-9731
Latitude:	Not reported
Longitude:	Not reported
Owner:	CONNECTICUT RESOURCES RECOVERY AUTHORITY
Owner Address:	100 CONSTITUTION PLZ
Owner Address 2:	Not reported
Owner City,St,Zip:	HARTFORD, CT 061031702
Tank ID:	9731-1
Compartment ID:	9731-1
Compartment Num:	1
Alt. Tank ID:	A
Tank Status:	**Permanently Closed**
Tank Material:	Fiberglass Reinforced Plastic
Secondary Material:	Not reported
Capacity:	2000
Substance:	Diesel
Date Installed:	12/01/1988
Date Last Used:	11/01/2000
Closure Status:	**Tank was Removed From Ground**
Pipe Material:	Bare or Galvonized Steel
Pipe Mode Description:	Not reported
Spill Installed:	Not reported
Overfill Installed:	Not reported

B12 **MID-CT RESOURCE RECOVERY FACILITY** **LUST** **S109755086**
NNW **300 MAXIM RD** **MANIFEST** **N/A**
< 1/8 **HARTFORD, CT 06114** **SPILLS**
0.005 mi. **NPDES**
25 ft. **Site 4 of 4 in cluster B**

Relative:
Lower

Actual:
35 ft.

LUST:

LUST ID:	0
UST Facility Id:	9731
LUST Case Id:	59179
Lust Status:	Investigation
Processing Status:	Not reported
EPA Reportable:	True
Motor Fuel:	False
Diesel:	False
Gasoline:	False
Other:	False
Other Release:	Not reported
No Release:	False
Leak:	False
Tank:	False
Piping:	False
Overfill:	False
Removal:	False
Incident Date:	2000-11-29 00:00:00
Entry Date:	2009-06-16 00:00:00
Site Case Id:	200009021

MID-CT RESOURCE RECOVERY FACILITY (Continued) **S109755086**

UST Site Id:	0
Cost Recovery Spill Case #:	0
Old SITS Number:	0
Case Log Id:	0
Monthly Report Id:	0
UST Owner Id:	1374
LUST Owner Id:	Not reported
UST Event Id:	0
Contact Info:	Not reported
Contact EMail:	Not reported
Site Contact City,St,Zip:	UNKNOWN
2nd Contact:	Not reported
2nd Contact EMail:	Not reported
2nd Contact Address:	Not reported
2nd Contact City,St,Zip:	UNKNOWN
2nd Contact Address 2:	Not reported
2nd Contact City 2:	Not reported
2nd Contact Phone Number:	Not reported
2nd Contact Fax Number:	Not reported
2nd Contact Type:	Not reported
Facility City Num:	64
Site Contact:	Dave Upton (tankworks)
Site Contact Address:	Not reported
Site Contact Add 2:	Not reported
Site Contact City 2:	Not reported
Site Contact Phone:	8606463348
Site Contact Fax:	Not reported
Site Contact Type:	Not reported
Department Contact 1:	Not reported
Department Contact 2:	Not reported
Referral Source:	Not reported
Offsite Source:	False
Date Referred:	Not reported
Emergency:	False
Private Heating Fuel:	False
Commercial Heating Fuel:	False
Commercial HF < 2100 Gal.:	False
Commercial HF > 2100 Gal.:	False
Commercial HF - Size Unk:	False
No LUST Site:	False
Cost Recvry Prgm Candidate:	False
OCSRD Complete:	False
Follow Up Flag:	False
Alternate Water Supply:	False
Relocation:	False
Responsible Party:	False
Responsible EMail:	Not reported
Resp Party Name:	Connecticut Resource Recovery
Resp Party Address:	100 Constitution Plaza
Resp Party City,St,Zip:	Not reported
Resp Party Town Number:	UNKNOWN
Resp Party Phone:	Not reported
Resp Party Fax:	Not reported
Resp Party Name 2:	Not reported
Resp Party Address 2:	17th floor
Resp Party Phone 2:	Not reported
Investigator Id:	0

MID-CT RESOURCE RECOVERY FACILITY (Continued) **S109755086**

Follow Update:	Not reported
Area Lextent:	Not reported
Annual Precipitation:	Not reported
Affected Population:	Not reported
Population Setting:	Not reported
Ground Water Direction:	Not reported
Ground Water Gradient:	Not reported
Hydro Basin:	Not reported
Drastic:	Not reported
Geo Setting:	Not reported
Ground Water Classification:	Not reported
Receptor:	Not reported
Ground Water Flow Direction:	Not reported
Ground Water Depth:	Not reported
Areas Of Concern:	Not reported
Free Product Inches:	0
Fund Date:	Not reported
Fund Planned:	No
Fund Obligated:	No
Fund Outlayed:	No
Fund Judgment:	No
Fund Recovered:	No
Cellar Borings:	False
Install Micro Wells:	False
Ground Water Sample:	False
Soil Sample:	False
Soil Gas:	False
Site Inspect:	False
Soil Excavate:	False
Geo Probe:	False
Survey:	False
Potable Well Sample:	False
Sample MWS:	False
Ground Water Gauging:	False
Soil Venting:	False
Active:	True
NOV Action:	None
NOV Issued:	Not reported
NOV Due:	Not reported
NOV Received:	Not reported
NOV Closed:	Not reported
NOV Disc Date:	Not reported
NOV Issued Date:	Not reported
NOV Compliance Sched:	Not reported
NOV Admin Order:	Not reported
NOV Referred To Ag:	Not reported
Stop All NOV Actions:	False
Release Invest Rpt:	False
DEP App Letter 1:	False
Correct Action Plan:	False
DEP App Letter 2:	False
Rem Sys Install:	False
Rem Sys Install Date:	Not reported
Closure Date:	Not reported
Rem Sys Monitoring Rpt:	False
Qrtly Gwater Mon Rpts:	False
Closure Req Rpt:	False

MID-CT RESOURCE RECOVERY FACILITY (Continued) **S109755086**

DEP Closure Letter: False
Referred To: Not reported
No Wells: 0
Lph Wells: 0
User Stamp: Allison Forrest/aforrest
Date Stamp: 2009-06-16 00:00:00
Correspondence: Not reported

CT MANIFEST:

Waste:
Manifest No: 000439571JJK
Waste Occurence: 1
UNNA: 3266
Hazard Class: 8
US Dot Description: CORROSIVE LIQUID, BASIC, INORGANIC, N.O.S.
No of Containers: 1
Container Type: DM
Quantity: 80
Weight/Volume: P
Additional Description: Not reported
Handling Code: Not reported
Date Record Was Last Modified: 5/5/2009
DEO Who Last Modified Record: CYF

Manifest No: 000439571JJK
Waste Occurence: 1
UNNA: 3266
Hazard Class: 8
US Dot Description: CORROSIVE LIQUID, BASIC, INORGANIC, N.O.S.
No of Containers: 1
Container Type: DM
Quantity: 80
Weight/Volume: P
Additional Description: Not reported
Handling Code: Not reported
Date Record Was Last Modified: 5/5/2009
DEO Who Last Modified Record: CYF

Waste CD:
Manifest No: 000439571JJK
Waste Occurence: 1
EPA Waste Code: D002
Recycled Waste?: False
Date Record Was Last Modified: 5/5/2009
DEO Who Last Modified Record: CYF

Manifest No: 000439571JJK
Waste Occurence: 1
EPA Waste Code: D002
Recycled Waste?: F
Date Record Was Last Modified: 5/5/2009
DEO Who Last Modified Record: CYF

Detail:
Year: 2007

MID-CT RESOURCE RECOVERY FACILITY (Continued) **S109755086**

Manifest ID:	000439571JJK
TSDF EPA ID:	RID040098352
TSDF Name:	NORTHLAND ENVIRONMENTAL INC.
TSDF Address:	275 ALLENS AVE
TSDF City,St,Zip:	PROVIDENCE, RI 02905
TSDF Country:	USA
TSDF Telephone:	4017816340
Transport Date:	1/17/2007
Transporter EPA ID:	CTD018811802
Transporter Name:	ENVIRONMENTAL SERVICES, INC.
Transporter Country:	USA
Transporter Phone:	(860)528-9500
Trans 2 Date:	Not reported
Trans 2 EPA ID:	Not reported
Trans 2 Name:	Not reported
Trans 2 Address:	Not reported
Trans 2 City,St,Zip:	CT
Trans 2 Country:	USA
Trans 2 Phone:	Not reported
EPA ID:	CTP000029716
Generator Phone:	(860)278-7850
Generator Mailing Addr:	555 MAIN ST
Generator Mailing Town:	HARTFORD
Generator Mailing State:	CT
Generator Mailing Zip:	06142-
Generator Mailing Country:	USA
Special Handling:	Not reported
Discrepancies:	Not reported
Date Shipped:	1/17/2007
Date Received:	1/19/2007
Last modified date:	5/5/2009
Last modified by:	CYF
Comments:	Not reported

Year:	2007
Manifest ID:	000439571JJK
TSDF EPA ID:	RID040098352
TSDF Name:	NORTHLAND ENVIRONMENTAL INC
TSDF Address:	275 ALLENS AVE
TSDF City,St,Zip:	PROVIDENCE, RI 02905
TSDF Country:	USA
TSDF Telephone:	4017816340
Transport Date:	1/17/2007
Transporter EPA ID:	CTD018811802
Transporter Name:	ENVIRONMENTAL SERVICES, INC.
Transporter Country:	USA
Transporter Phone:	(860)528-9500
Trans 2 Date:	Not reported
Trans 2 EPA ID:	Not reported
Trans 2 Name:	Not reported
Trans 2 Address:	Not reported
Trans 2 City,St,Zip:	CT
Trans 2 Country:	USA
Trans 2 Phone:	Not reported
EPA ID:	CTP000029716
Generator Phone:	(860)278-7850
Generator Mailing Addr:	555 MAIN ST

MID-CT RESOURCE RECOVERY FACILITY (Continued) **S109755086**

Generator Mailing Town: HARTFORD
Generator Mailing State: CT
Generator Mailing Zip: 06142-
Generator Mailing Country: USA
Special Handling: Not reported
Discrepancies: Not reported
Date Shipped: 1/17/2007
Date Received: 1/19/2007
Last modified date: 5/5/2009
Last modified by: CYF
Comments: Not reported

SPILLS:
Year of Database: 2000
Case Number: 200001993
Who Took Spill: 914
Assigned To: 917
Report Date: 3/30/2000
Report Time: 9:46:50 AM
Date Release: 3/30/2000
Time Responded: Not reported
Reported By: HARRY OLDACH
Phone: 860 2478887
Representing: CRRA
Terminated: Not reported
Recovd (Total): 0
Total (Water): 0
Facility Status: Closed
Continuous Spill: No
Released Substance: UNKNOWN CHEMICAL
Qty: 0 (Gallons)
Emergency Measure: STRONG CHEMICAL SMELL, REPORTED PERSON DOWN
Water Body: Not reported
Discharger: Not reported
Telephone: Not reported
Responsible Party: Not reported
RP Address 1: Not reported
RP City,St,Zip: CT
Historic: No
Waterbody: No
Time Stamp: 4/7/2000 11:22:26 AM
Sr Inspector: Porter, John
At Inspctor: Emanuelson, Brian
User Stamp: Not reported
Comments: Not reported
Action: Other
Other Action: INSPECTOR ASSIGNED
Agency ID: Not reported
Other Agency: Not reported
DEP Bureau: Not reported
DEP Agency: Not reported
Cause ID: Other
Other Cause: UNKNOWN
Media ID: Inside Building
Other Media: Not reported
Class ID: Commercial

MID-CT RESOURCE RECOVERY FACILITY (Continued) **S109755086**

Other Class: Not reported
Release Type: chemical
Other Release: Not reported
Waterbody: Not reported
Other Wtrbody: Not reported

Year of Database: 2001
Case Number: 200101337
Who Took Spill: 201
Assigned To: 0
Report Date: 2/28/2001
Report Time: 8:06:52 AM
Date Release: 2/28/2001
Time Responded: 8:06:00 AM
Reported By: TONY CASTAGNA
Phone: 860 2478887
Representing: TRASH PLANT
Terminated: YES
Recovd (Total): 0
Total (Water): 0
Facility Status: closed
Continuous Spill: No
Released Substance: TRASH (HOT LOAD)-- CALLED RADIATION AND LET CHARLIE KNOW
Qty: 0 (Gallons)
Emergency Measure: UNKNOWN AMOUNT - NOTIFIED RADIAION DIV K. SCOTT/M. FERNSIE
Water Body: Not reported
Discharger: Not reported
Telephone: Not reported
Responsible Party: Not reported
RP Address 1: Not reported
RP City,St,Zip: CT
Historic: No
Waterbody: No
Time Stamp: 8/14/2001 9:00:37 AM
Sr Inspector: bailey,tammy
At Inspctor: **NO RESPONSE
User Stamp: Not reported
Comments: Not reported
Action: Referred
Other Action: Not reported
Agency ID: DEP Dispatch
Other Agency: Not reported
DEP Bureau: Not reported
DEP Agency: Not reported
Agency ID: DEP
Other Agency: Not reported
DEP Bureau: BUREAU OF AIR MANAGEMENT
DEP Agency: AIR QUALITY MONITORING & RADIATION
Cause ID: Dumping
Other Cause: Not reported
Media ID: Ground Surface
Other Media: Not reported
Class ID: Other
Other Class: RADIATION
Release Type: chemical
Other Release: Not reported
Waterbody: Other

MID-CT RESOURCE RECOVERY FACILITY (Continued) **S109755086**

Other Wtrbody: NONE

Year of Database: 2002
Case Number: 200202270
Who Took Spill: 201
Assigned To: 0
Report Date: 4/11/2002
Report Time: 5:08:19 PM
Date Release: 4/11/2002
Time Responded: Not reported
Reported By: FRED TAVARES
Phone: 860 2478887
Representing: UTILITY
Terminated: YES
Recovd (Total): 0
Total (Water): 0
Facility Status: Closed
Continuous Spill: No
Released Substance: PROPANE TANK
Qty: 0 (Gallons)
Emergency Measure: PROPANE TANK EXPLODED AND TOWN SAID EVERYTHING WAS OKAY
Water Body: Not reported
Discharger: Not reported
Telephone: Not reported
Responsible Party: Not reported
RP Address 1: Not reported
RP City,St,Zip: CT
Historic: No
Waterbody: No
Time Stamp: 4/11/2002 5:11:31 PM
Sr Inspector: BAILEY, TAMARA
At Inspctor: **NO RESPONSE
User Stamp: Not reported
Comments: Not reported
Action: Contracted
Other Action: Not reported
Agency ID: DEP Dispatch
Other Agency: Not reported
DEP Bureau: Not reported
DEP Agency: Not reported
Cause ID: Other
Other Cause: EXPLOSION
Media ID: Ground Surface
Other Media: Not reported
Class ID: Private
Other Class: Not reported
Release Type: petroleum
Other Release: Not reported
Waterbody: Other
Other Wtrbody: NONE

Year of Database: 2009
Case Number: 200905121
Who Took Spill: 202
Assigned To: 0
Report Date: 9/10/2009
Report Time: 1:30:47 PM

MID-CT RESOURCE RECOVERY FACILITY (Continued) **S109755086**

Date Release: 9/10/2009
Time Responded: Not reported
Reported By: abdul
Phone: 860 2478887
Representing: crra
Terminated: YES
Recovd (Total): 0
Total (Water): 0
Facility Status: CLOSED
Continuous Spill: No
Released Substance: HYDRAULIC OIL
Qty: 6 (Gallons)
Emergency Measure: Not reported
Water Body: Not reported
Discharger: Town of East Hartford
Telephone: Not reported
Responsible Party: Not reported
RP Address 1: Not reported
RP City,St,Zip: CT
Historic: No
Waterbody: No
Time Stamp: 9/11/2009 3:12:35 PM
Sr Inspector: Landry, Robin
At Inspctor: **NO RESPONSE
User Stamp: CGuzman
Comments: Not reported
Action: Cleaned
Other Action: Not reported
Agency ID: DEP Dispatch
Other Agency: Not reported
DEP Bureau: Not reported
DEP Agency: Not reported
Cause ID: Hose Failure
Other Cause: Not reported
Media ID: Ground Surface
Other Media: Not reported
Class ID: Transportation
Other Class: Not reported
Release Type: petroleum
Other Release: Not reported
Waterbody: Other
Other Wtrbody: none

Year of Database: 2009
Case Number: 200905121
Who Took Spill: 202
Assigned To: 0
Report Date: 9/10/2009
Report Time: 1:30:47 PM
Date Release: 9/10/2009
Time Responded: Not reported
Reported By: abdul
Phone: 860 2478887
Representing: crra
Terminated: YES
Recovd (Total): 0
Total (Water): 0

MID-CT RESOURCE RECOVERY FACILITY (Continued) **S109755086**

Facility Status: CLOSED
Continuous Spill: False
Released Substance: HYDRAULIC OIL
Qty: 6 (Gallons)
Emergency Measure: Not reported
Water Body: Not reported
Discharger: Town of East Hartford
Telephone: Not reported
Responsible Party: Not reported
RP Address 1: Not reported
RP City,St,Zip: CT
Historic: False
Waterbody: False
Time Stamp: 9/11/2009 3:12:35 PM
Sr Inspector: Landry, Robin
At Inspctor: **NO RESPONSE
User Stamp: CGuzman
Comments: Not reported
Action: Cleaned
Other Action: Not reported
Agency ID: DEP Dispatch
Other Agency: Not reported
DEP Bureau: Not reported
DEP Agency: Not reported
Cause ID: Hose Failure
Other Cause: Not reported
Media ID: Ground Surface
Other Media: Not reported
Class ID: Transportation
Other Class: Not reported
Release Type: petroleum
Other Release: Not reported
Waterbody: Other
Other Wtrbody: none

Year of Database: 2011
Case Number: 201103147
Who Took Spill: 205
Assigned To: 0
Report Date: 6/10/2011
Report Time: 12:07:48 PM
Date Release: 6/10/2011
Time Responded: 10:39:00 AM
Reported By: christopher shepard
Phone: 860 7577706
Representing: CRRA
Terminated: YES
Recovd (Total): 0
Total (Water): 0
Facility Status: CLOSED
Continuous Spill: No
Released Substance: HYDRAULIC OIL
Qty: 5 (Gallons)
Emergency Measure: Not reported
Water Body: n/a
Discharger: city of hartford
Telephone: Not reported

MID-CT RESOURCE RECOVERY FACILITY (Continued) **S109755086**

Responsible Party: YES
RP Address 1: Not reported
RP City,St,Zip: CT
Historic: No
Waterbody: No
Time Stamp: 6/13/2011 12:24:29 PM
Sr Inspector: Cox, Michael
At Inspctor: **NO RESPONSE
User Stamp: cguzman
Comments: Not reported
Action: Removed
Other Action: Not reported
Action: Other
Other Action: speedi dry
Agency ID: DEP Dispatch
Other Agency: Not reported
DEP Bureau: Not reported
DEP Agency: Not reported
Cause ID: Hose Failure
Other Cause: Not reported
Media ID: Ground Surface
Other Media: Not reported
Class ID: Transportation
Other Class: Not reported
Class ID: Commercial
Other Class: Not reported
Release Type: petroleum
Other Release: Not reported
Waterbody: Other
Other Wtrbody: none

Year of Database: 1999
Case Number: 9904965
Who Took Spill: 914
Assigned To: 935
Report Date: 7/28/1999
Report Time: 12:13:20 PM
Date Release: 7/28/1999
Time Responded: 11:45:00 AM
Reported By: HARRY OLDACH
Phone: 860 2478887
Representing: METROPOLITAIN DIST.
Terminated: NO
Recovd (Total): 0
Total (Water): 0
Facility Status: Closed
Continuous Spill: No
Released Substance: HYDRAULIC OIL
Qty: 25 (Gallons)
Emergency Measure: UNK REFUSE TRUCK LOST HYDRAULIC FLUID
Water Body: UNKNOWN
Discharger: MDC
Telephone: Not reported
Responsible Party: Not reported
RP Address 1: Not reported
RP City,St,Zip: CT
Historic: No

MID-CT RESOURCE RECOVERY FACILITY (Continued) **S109755086**

Waterbody: No
Time Stamp: 8/10/1999 2:42:24 PM
Sr Inspector: Porter, John
At Inspctor: Torres, Neil
User Stamp: Not reported
Comments: Not reported
Action: Other
Other Action: INSPECTOR ASSIGNED
Agency ID: LOCAL FIRE DEPARTMENT
Other Agency: Not reported
DEP Bureau: Not reported
DEP Agency: Not reported
Cause ID: Hose Failure
Other Cause: Not reported
Cause ID: Container Failure
Other Cause: Not reported
Media ID: Ground Surface
Other Media: Not reported
Class ID: Transportation
Other Class: Not reported
Release Type: petroleum
Other Release: Not reported
Waterbody: Not reported
Other Wtrbody: Not reported

NPDES:
Town Id: 64
Company Name: CONNECTICUT RESOURCES RECOVERY AUTHORITY
Permit Number: SP0000850
Permit Issued Date: 3/15/1999
Permit Expiration Date: 3/15/2004
Application Received Date: 12/17/1996
Affiliation Type: Not reported
Permit EI Type: Not reported
App Id: Not reported
Site Address Description: Not reported
Site Address Line 2: Not reported
Permit Description: Not reported
Status: Not reported
Affiliate Address Line 1: Not reported
Affiliate Address Line 2: Not reported
Affiliate City/State/Zip: Not reported
Contact Name: Not reported
Contact Title: Not reported
Contact EMail: Not reported

Town Id: 64
Company Name: MID CONN RESOURCE RECOVERY FACILITY
Permit Number: CT0025453
Permit Issued Date: 8/6/1987
Permit Expiration Date: 8/6/1992
Application Received Date: 3/23/1984
Affiliation Type: Not reported
Permit EI Type: Not reported
App Id: Not reported
Site Address Description: Not reported
Site Address Line 2: Not reported

MID-CT RESOURCE RECOVERY FACILITY (Continued) **S109755086**

Permit Description:	Not reported
Status:	Not reported
Affiliate Address Line 1:	Not reported
Affiliate Address Line 2:	Not reported
Affiliate City/State/Zip:	Not reported
Contact Name:	Not reported
Contact Title:	Not reported
Contact EMail:	Not reported

Town Id:	64
Company Name:	MID CONN RESOURCE RECOVERY FACILITY
Permit Number:	SP0000850
Permit Issued Date:	6/16/1987
Permit Expiration Date:	6/16/1992
Application Received Date:	5/14/1984
Affiliation Type:	Not reported
Permit EI Type:	Not reported
App Id:	Not reported
Site Address Description:	Not reported
Site Address Line 2:	Not reported
Permit Description:	Not reported
Status:	Not reported
Affiliate Address Line 1:	Not reported
Affiliate Address Line 2:	Not reported
Affiliate City/State/Zip:	Not reported
Contact Name:	Not reported
Contact Title:	Not reported
Contact EMail:	Not reported

Town Id:	64
Company Name:	CONNECTICUT RESOURCES RECOVERY AUTH
Permit Number:	SP0000850
Permit Issued Date:	3/15/1999
Permit Expiration Date:	3/15/2004
Application Received Date:	12/17/1996
Affiliation Type:	Not reported
Permit EI Type:	Not reported
App Id:	Not reported
Site Address Description:	Not reported
Site Address Line 2:	Not reported
Permit Description:	Not reported
Status:	Not reported
Affiliate Address Line 1:	Not reported
Affiliate Address Line 2:	Not reported
Affiliate City/State/Zip:	Not reported
Contact Name:	Not reported
Contact Title:	Not reported
Contact EMail:	Not reported

Town Id:	64
Company Name:	MID CONN RESOURCE RECOVERY FACILITY
Permit Number:	GSI000118
Permit Issued Date:	11/15/1996
Permit Expiration Date:	10/1/2002
Application Received Date:	10/21/1996
Affiliation Type:	Not reported
Permit EI Type:	Not reported

MID-CT RESOURCE RECOVERY FACILITY (Continued) **S109755086**

App Id: Not reported
Site Address Description: Not reported
Site Address Line 2: Not reported
Permit Description: Not reported
Status: Not reported
Affiliate Address Line 1: Not reported
Affiliate Address Line 2: Not reported
Affiliate City/State/Zip: Not reported
Contact Name: Not reported
Contact Title: Not reported
Contact EMail: Not reported

Town Id: 64
Company Name: CONNECTICUT RESOURCE RECOVERY AUTH
Permit Number: SP0000850
Permit Issued Date: 12/11/1987
Permit Expiration Date: 6/16/1997
Application Received Date: 5/14/1984
Affiliation Type: Not reported
Permit EI Type: Not reported
App Id: Not reported
Site Address Description: Not reported
Site Address Line 2: Not reported
Permit Description: Not reported
Status: Not reported
Affiliate Address Line 1: Not reported
Affiliate Address Line 2: Not reported
Affiliate City/State/Zip: Not reported
Contact Name: Not reported
Contact Title: Not reported
Contact EMail: Not reported

Town Id: 64
Company Name: CONNECTICUT RESOURCES RECOVERY AUTHORITY
Permit Number: GSW001690
Permit Issued Date: 10/21/1996
Permit Expiration Date: 10/1/1997
Application Received Date: 10/22/1996
Affiliation Type: Not reported
Permit EI Type: Not reported
App Id: Not reported
Site Address Description: Not reported
Site Address Line 2: Not reported
Permit Description: Not reported
Status: Not reported
Affiliate Address Line 1: Not reported
Affiliate Address Line 2: Not reported
Affiliate City/State/Zip: Not reported
Contact Name: Not reported
Contact Title: Not reported
Contact EMail: Not reported

Town Id: Not reported
Company Name: Not reported
Permit Number: GMI000064
Permit Issued Date: 11/4/2003
Permit Expiration Date: 4/30/2013

MID-CT RESOURCE RECOVERY FACILITY (Continued) **S109755086**

Application Received Date:	Not reported
Affiliation Type:	Permittee
Permit EI Type:	Miscellaneous Discharges Transported To Potw < 5,000 GPD
App Id:	200303234
Site Address Description:	Not reported
Site Address Line 2:	Not reported
Permit Description:	GP MISC DISCHARGES OF SEWER COMP WASTE WATER
Status:	Active
Affiliate Address Line 1:	100 CONSTITUTION PLZ
Affiliate Address Line 2:	Not reported
Affiliate City/State/Zip:	HARTFORD, CT 06103-1703
Contact Name:	PETER W. EGAN
Contact Title:	DIR OF ENV SERVS
Contact EMail:	PEGAN@CRRA.ORG
Town Id:	Not reported
Company Name:	Not reported
Permit Number:	GSI000118
Permit Issued Date:	10/1/2011
Permit Expiration Date:	9/30/2016
Application Received Date:	Not reported
Affiliation Type:	Permittee
Permit EI Type:	Industrial Activity - Stormwater
App Id:	201104645
Site Address Description:	Not reported
Site Address Line 2:	Not reported
Permit Description:	CRRA MID-CONNECTICUT WASTE PROCESSING FACILITY(WPF)
Status:	Active
Affiliate Address Line 1:	100 CONSTITUTION PLAZA
Affiliate Address Line 2:	6TH FLOOR
Affiliate City/State/Zip:	HARTFORD, CT
Contact Name:	DAVID BODENDORF
Contact Title:	Not reported
Contact EMail:	Not reported

C13 **NEW ENGLAND ELECTRICAL DISTRIBUTORS** **MANIFEST** **S109752003**
NNW **185 MAXIM ROAD** **N/A**
< 1/8 **HARTFORD, CT 06144**
0.035 mi.
185 ft. **Site 1 of 4 in cluster C**

Relative:
Higher

Actual:
40 ft.

CT MANIFEST:

Waste:

Manifest No:	CTF1006829
Waste Occurence:	1
UNNA:	3077
Hazard Class:	9
US Dot Description:	ENVIRONMENTALLY HAZ. SUBSTANCES,SOLID
No of Containers:	004
Container Type:	DF
Quantity:	500
Weight/Volume:	P
Additional Description:	Not reported
Handling Code:	Not reported
Date Record Was Last Modified:	4/27/2004
DEO Who Last Modified Record:	IG

NEW ENGLAND ELECTRICAL DISTRIBUTORS (Continued) **S109752003**

Waste CD:
- Manifest No: CTF1006829
- Waste Occurence: 1
- EPA Waste Code: D009
- Recycled Waste?: F
- Date Record Was Last Modified: 4/27/2004
- DEO Who Last Modified Record: IG

Detail:
- Year: 2001
- Manifest ID: CTF1006829
- TSDF EPA ID: CT5000001495
- TSDF Name: NORTHEAST LAMP RECYCLING INC
- TSDF Address: 250 MAIN ST
- TSDF City,St,Zip: EAST WINDSOR, CT 06088
- TSDF Country: USA
- TSDF Telephone: Not reported
- Transport Date: 6/1/2001
- Transporter EPA ID: CT5000001495
- Transporter Name: NORTHEAST LAMP RECYCLING INC
- Transporter Country: USA
- Transporter Phone: Not reported
- Trans 2 Date: Not reported
- Trans 2 EPA ID: Not reported
- Trans 2 Name: Not reported
- Trans 2 Address: Not reported
- Trans 2 City,St,Zip: CT
- Trans 2 Country: USA
- Trans 2 Phone: Not reported
- EPA ID: CTP000025689
- Generator Phone: Not reported
- Generator Mailing Addr: 185 MAXIM ROAD
- Generator Mailing Town: HARTFORD
- Generator Mailing State: CT
- Generator Mailing Zip: 06144
- Generator Mailing Country: USA
- Special Handling: Not reported
- Discrepancies: Yes
- Date Shipped: 6/1/2001
- Date Received: 6/1/2001
- Last modified date: 4/27/2004
- Last modified by: IG
- Comments: Not reported

C14 **PARCEL F** **UST** **U003540977**
NNW **BRAINARD AIRPORT** **N/A**
< 1/8 **HARTFORD, CT**
0.035 mi.
185 ft. **Site 2 of 4 in cluster C**

Relative:
Lower

Actual:
33 ft.

UST:
- Facility Id: 9567
- Alt. Facility ID: 64-9567
- Latitude: Not reported
- Longitude: Not reported
- Owner: CHARTER OAK AVIATION

PARCEL F (Continued) **U003540977**

Owner Address: BRAINARD AIRPORT
Owner Address 2: Not reported
Owner City,St,Zip: Hartford, CT

Tank ID: 9567-1
Compartment ID: 9567-1
Compartment Num: 1
Alt. Tank ID: A1
Tank Status: **Permanently Closed**
Tank Material: Asphalt Coated or Bare Steel
Secondary Material: Not reported
Capacity: 10000
Substance: Gasoline
Date Installed: 10/01/1975
Date Last Used: 10/01/1989
Closure Status: **Tank was Removed From Ground**
Pipe Material: Bare or Galvonized Steel
Pipe Mode Description: Not reported
Spill Installed: Not reported
Overfill Installed: Not reported

C15 **TUCKER CO** **MANIFEST** **S109737672**
NNW **RESERVE RD** **N/A**
< 1/8 **HARTFORD, CT**
0.037 mi.
194 ft. **Site 3 of 4 in cluster C**

Relative:
Higher

Actual:
42 ft.

CT MANIFEST:

Waste:
Manifest No: CTC0207776
Waste Occurence: 1
UNNA: 1993
Hazard Class: FLAMMABLE
US Dot Description: WASTE LIQ NOS
No of Containers: 001
Container Type: TT
Quantity: 1100
Weight/Volume: G
Additional Description: N
Handling Code: S02/T16
Date Record Was Last Modified: 4/27/2004
DEO Who Last Modified Record: IG

Waste CD:
Manifest No: CTC0207776
Waste Occurence: 1
EPA Waste Code: D001
Recycled Waste?: F
Date Record Was Last Modified: 4/27/2004
DEO Who Last Modified Record: IG

Detail:
Year: 1988
Manifest ID: CTC0207776
TSDF EPA ID: CTD089631956
TSDF Name: EAST COAST ENVIRONMENTAL SERVICE CORP

TUCKER CO (Continued) **S109737672**

TSDF Address:	454 QUINNIPIAC AVE
TSDF City,St,Zip:	NEW HAVEN, CT 06513
TSDF Country:	USA
TSDF Telephone:	Not reported
Transport Date:	8/22/1988
Transporter EPA ID:	CTD089631956
Transporter Name:	EAST COAST ENVIRONMENTAL SERVICE CORP
Transporter Country:	USA
Transporter Phone:	Not reported
Trans 2 Date:	Not reported
Trans 2 EPA ID:	Not reported
Trans 2 Name:	Not reported
Trans 2 Address:	Not reported
Trans 2 City,St,Zip:	CT
Trans 2 Country:	USA
Trans 2 Phone:	Not reported
EPA ID:	CTP000007973
Generator Phone:	Not reported
Generator Mailing Addr:	RESERVE RD
Generator Mailing Town:	HARTFORD
Generator Mailing State:	CT
Generator Mailing Zip:	Not reported
Generator Mailing Country:	USA
Special Handling:	Yes
Discrepancies:	No
Date Shipped:	8/22/1988
Date Received:	8/22/1988
Last modified date:	4/27/2004
Last modified by:	IG
Comments:	Not reported

C16 **TUCKER MECHANICAL - DIVISION OF EMCOR** **MANIFEST** **S109740227**
NNW **189 MAXIM ROAD** **CT PROPERTY** **N/A**
< 1/8 **HARTFORD, CT**
0.037 mi.
194 ft. **Site 4 of 4 in cluster C**

Relative: Higher

Actual: 42 ft.

CT MANIFEST:

Waste:

Manifest No:	CTC0177456
Waste Occurence:	1
UNNA:	9189
Hazard Class:	ORM-E
US Dot Description:	HAZARDOUS WASTE LIQUID, NOS
No of Containers:	002
Container Type:	DM
Quantity:	110
Weight/Volume:	G
Additional Description:	Y
Handling Code:	S01
Date Record Was Last Modified:	4/27/2004
DEO Who Last Modified Record:	IG

Manifest No:	CTC0177456
Waste Occurence:	2
UNNA:	1993

TUCKER MECHANICAL - DIVISION OF EMCOR (Continued) **S109740227**

Hazard Class: COMBUSTIBL
US Dot Description: WASTE COMBUSTIBLE LIQUID, NOS
No of Containers: 002
Container Type: DM
Quantity: 110
Weight/Volume: G
Additional Description: Y
Handling Code: T50
Date Record Was Last Modified: 4/27/2004
DEO Who Last Modified Record: IG

Waste CD:
Manifest No: CTC0177456
Waste Occurence: 1
EPA Waste Code: F002
Recycled Waste?: F
Date Record Was Last Modified: 4/27/2004
DEO Who Last Modified Record: IG

Manifest No: CTC0177456
Waste Occurence: 2
EPA Waste Code: D001
Recycled Waste?: F
Date Record Was Last Modified: 4/27/2004
DEO Who Last Modified Record: IG

Detail:
Year: 1990
Manifest ID: CTC0177456
TSDF EPA ID: CTD009717604
TSDF Name: SOLVENTS RECOVERY SERVICE OF NEW ENGLAND, INC.,
TSDF Address: LAZY LANE
TSDF City,St,Zip: SOUTHINGTON, CT 06489
TSDF Country: USA
TSDF Telephone: Not reported
Transport Date: 5/29/1990
Transporter EPA ID: CTD009717604
Transporter Name: SOLVENTS RECOVERY SERVICE OF NEW ENGLAND, INC.,
Transporter Country: USA
Transporter Phone: Not reported
Trans 2 Date: Not reported
Trans 2 EPA ID: Not reported
Trans 2 Name: Not reported
Trans 2 Address: Not reported
Trans 2 City,St,Zip: CT
Trans 2 Country: USA
Trans 2 Phone: Not reported
EPA ID: CTP000011089
Generator Phone: 2035252151
Generator Mailing Addr: 189 MAXIM ROAD
Generator Mailing Town: HARTFORD
Generator Mailing State: CT
Generator Mailing Zip: 06114
Generator Mailing Country: USA
Special Handling: No
Discrepancies: No

TUCKER MECHANICAL - DIVISION OF EMCOR (Continued) **S109740227**

Date Shipped:	5/29/1990
Date Received:	5/29/1990
Last modified date:	4/27/2004
Last modified by:	IG
Comments:	Not reported

CT Property:

Seller Name:	Robert P. Tucker
Buyer Name:	South Meadows No. 9, LLC
Certifying Party:	South Meadows No. 9, LLC
Certifying Attention Person:	Joseph A. Sullo
Title Of Certifying Person:	Member
Certifying Person Address:	312 Murphy Road
Certifying Person City,St,Zip:	Hartford, CT 06114
Property Transfer Forms:	Form III (DEP-PERD-PTP-203) when a discharge, spillage, uncontrolled loss, seepage or filtration of hazardous waste has occurred at the parcel that has not been fully remediated or the environmental conditions at the parcel are unknown. The person signing the Form III certification agrees to investigate and remediate the site in accordance with the remediation standards. The statute does not require completion of remediation before the parcel is transferred. Any person submitting a Form III shall simultaneously submit a completed Environmental Condition Assessment Form (ECAF)(DEP-PERD-PTP-200).
Date Recieved:	11/09/2006
Ackn Date:	01/12/2007
Determination Date:	2/2/2007
LEP Verified/DEP Approval Date:	Not reported
Rem Id:	8320
Remediation Location Id:	7622
Date Entered:	12/01/2006
Program:	Property Transfer Program
GAO Site:	False
Staff Full Name:	Lee Suarez
Super/Date:	01/19/2007
Stage Of Project:	Not reported
RP Level Of Activity:	Not reported
RP Needed Level Of Activity:	Not reported
Staff Level Of Activity:	Not reported
Staff Needed Level Of Activity:	Not reported
Public Intrest:	Not reported
PRP Cooperation:	Not reported
Enforcement Status:	Not reported
Level Of Complexity:	Not reported
Complex Eng Or Sci:	False
Complex Due To Public Involvement:	False
Politically Complex:	False
Complex Enforcement:	False
Coordination With Other Bureaus:	False
EPA Involvement:	False
Staff Prefrence:	Not reported
Readiness For Transfer:	Not reported
Project Transfer Time:	Not reported
Transfer Comments:	Not reported
Staff As Of July 2000:	Not reported
Initial Staff:	Not reported

TUCKER MECHANICAL - DIVISION OF EMCOR (Continued) **S109740227**

Type Of Transfer:	real estate
Salutation:	Mr. Sullo
Relationship To Transfer:	transferee
Audit Date:	Not reported
Verif Type:	Not reported
Audit Outcome:	Not reported
GW:	GB
Basin:	Not reported
1st Payment:	3000
Pay Tag1:	5547
2nd Payment:	Not reported
Pay Tag2:	Not reported
RTN:	Not reported
Revised:	Not reported
ECAF Received:	Not reported
Old Determination Date:	Not reported
Redeterminationdate:	Not reported
Previous Determination:	Not reported
Monitoringoption:	Not reported
Postremedialmonitoring:	Not reported
Schedule Of I/R:	5/4/2007
Schedule Overdue:	Not reported
Aprvl Sched:	6/25/2007
Yr 1 Report:	Not reported
Yr 2 Report:	Not reported
Report Overdue:	Not reported
Ext Aprvl Sched:	Not reported
License #:	Not reported
Project Phase:	Not reported
PT Comments:	Not reported
EPA Id Number:	Not reported
GW Class:	Not reported
SW Class:	Not reported
AO/C0:	Not reported
Water Lead(Y Or N):	Not reported
Priority:	Not reported
Project Status(A, I Or D):	Not reported
Last Updated:	Not reported
SR Comments:	Not reported
Priority Or Work-Load:	Not reported
Status:	Not reported
Notes:	Not reported
Special Project Name:	Not reported
Special Project Comments:	Not reported
DOT Project:	Not reported
Pt Counter:	0
Project Complete:	False
Project Inactive:	False
Int Deposit #:	07-2055
Deposit #:	Not reported
Spill Case #:	Not reported
Diversion Id:	0
Public Notice:	Not reported
RAP Received:	Not reported
RAP Approved:	Not reported
Compliance Category:	A
Delete Record:	False

TUCKER MECHANICAL - DIVISION OF EMCOR (Continued) **S109740227**

ECAF Reviewed By:	Not reported
Not Locatable:	False
Primary Address:	True
AKA Site Name:	False
Primary Site Name:	True
AKA Site Address:	False
Lead:	LEP

17
WSW
< 1/8
0.039 mi.
204 ft.

NATIONAL GUARD ARMORY **UST** **U003540928**
MAXIM ROAD **N/A**
HARTFORD, CT

Relative:
Higher

Actual:
44 ft.

UST:

Facility Id:	9013
Alt. Facility ID:	64-9013
Latitude:	Not reported
Longitude:	Not reported
Owner:	STATE OF CONNECTICUT MILITARY DEPARTMENT
Owner Address:	360 BROAD ST
Owner Address 2:	Not reported
Owner City,St,Zip:	HARTFORD, CT 061053706
Tank ID:	9013-1
Compartment ID:	9013-1
Compartment Num:	1
Alt. Tank ID:	A
Tank Status:	**Permanently Closed**
Tank Material:	Asphalt Coated or Bare Steel
Secondary Material:	Not reported
Capacity:	5000
Substance:	Heating Oil
Date Installed:	01/01/1955
Date Last Used:	12/01/1989
Closure Status:	**Tank was Removed From Ground**
Pipe Material:	Bare or Galvonized Steel
Pipe Mode Description:	Not reported
Spill Installed:	Not reported
Overfill Installed:	Not reported

Tank ID:	9013-2
Compartment ID:	9013-2
Compartment Num:	1
Alt. Tank ID:	A1R1
Tank Status:	**Permanently Closed**
Tank Material:	Coated & Cathodically Protected Steel (sti-P3)
Secondary Material:	Not reported
Capacity:	5000
Substance:	Heating Oil
Date Installed:	12/01/1989
Date Last Used:	09/01/1998
Closure Status:	**Tank was Removed From Ground**
Pipe Material:	Rigid Fiberglass Reinforced Plastic
Pipe Mode Description:	Double-Walled
Spill Installed:	Not reported
Overfill Installed:	Not reported

NATIONAL GUARD ARMORY (Continued) **U003540928**

Tank ID:	9013-3
Compartment ID:	9013-3
Compartment Num:	1
Alt. Tank ID:	B1
Tank Status:	**Permanently Closed**
Tank Material:	Coated & Cathodically Protected Steel (sti-P3)
Secondary Material:	Not reported
Capacity:	2000
Substance:	Gasoline
Date Installed:	01/01/1985
Date Last Used:	12/01/1995
Closure Status:	**Tank was Removed From Ground**
Pipe Material:	Rigid Fiberglass Reinforced Plastic
Pipe Mode Description:	Double-Walled
Spill Installed:	Spill Bucket
Overfill Installed:	Not reported

Tank ID:	9013-4
Compartment ID:	9013-4
Compartment Num:	1
Alt. Tank ID:	C2
Tank Status:	**Permanently Closed**
Tank Material:	Asphalt Coated or Bare Steel
Secondary Material:	Not reported
Capacity:	1000
Substance:	Diesel
Date Installed:	06/01/1974
Date Last Used:	12/01/1989
Closure Status:	**Tank was Removed From Ground**
Pipe Material:	Bare or Galvonized Steel
Pipe Mode Description:	Not reported
Spill Installed:	Not reported
Overfill Installed:	Not reported

Tank ID:	9013-5
Compartment ID:	9013-5
Compartment Num:	1
Alt. Tank ID:	C2R1
Tank Status:	**Permanently Closed**
Tank Material:	Coated & Cathodically Protected Steel (sti-P3)
Secondary Material:	Not reported
Capacity:	3000
Substance:	Diesel
Date Installed:	12/01/1989
Date Last Used:	09/01/1998
Closure Status:	**Tank was Removed From Ground**
Pipe Material:	Rigid Fiberglass Reinforced Plastic
Pipe Mode Description:	Double-Walled
Spill Installed:	Spill Bucket
Overfill Installed:	Not reported

Tank ID:	9013-6
Compartment ID:	9013-6
Compartment Num:	1

NATIONAL GUARD ARMORY (Continued) **U003540928**

Alt. Tank ID:	D1
Tank Status:	**Permanently Closed**
Tank Material:	Asphalt Coated or Bare Steel
Secondary Material:	Not reported
Capacity:	1500
Substance:	Gasoline
Date Installed:	01/01/1955
Date Last Used:	01/01/1955
Closure Status:	**Tank Filled with Inert Material**
Pipe Material:	Bare or Galvonized Steel
Pipe Mode Description:	Not reported
Spill Installed:	Not reported
Overfill Installed:	Not reported

D18 **NORTHEAST PRINTING PLATES INC** **RCRA-NonGen** **1004681003**
WSW **306 MURPHY RD** **FINDS** **CTD065531816**
< 1/8 **HARTFORD, CT 06114**
0.062 mi.
329 ft. **Site 1 of 15 in cluster D**

Relative:
Higher

Actual:
41 ft.

RCRA-NonGen:

Date form received by agency:	05/17/2003
Facility name:	NORTHEAST PRINTING PLATES INC
Facility address:	306 MURPHY RD HARTFORD, CT 06114
EPA ID:	CTD065531816
Mailing address:	MURPHY RD HARTFORD, CT 06114
Contact:	THOMAS MEALY
Contact address:	306 MURPHY RD HARTFORD, CT 06114
Contact country:	US
Contact telephone:	(203) 525-3141
Contact email:	Not reported
EPA Region:	01
Classification:	Non-Generator
Description:	Handler: Non-Generators do not presently generate hazardous waste

Owner/Operator Summary:

Owner/operator name:	NORTHEAST PRINTING PLATES INC
Owner/operator address:	Not reported Not reported
Owner/operator country:	Not reported
Owner/operator telephone:	Not reported
Legal status:	Private
Owner/Operator Type:	Operator
Owner/Op start date:	08/04/1980
Owner/Op end date:	05/17/2003

Owner/operator name:	NORTHEAST PRINTING PLATES
Owner/operator address:	OWNERSTREET OWNERCITY, CT 99999
Owner/operator country:	Not reported
Owner/operator telephone:	(203) 555-1212
Legal status:	Private
Owner/Operator Type:	Owner
Owner/Op start date:	01/01/0001

NORTHEAST PRINTING PLATES INC (Continued) **1004681003**

Owner/Op end date: Not reported

Handler Activities Summary:

U.S. importer of hazardous waste:	No
Mixed waste (haz. and radioactive):	No
Recycler of hazardous waste:	No
Transporter of hazardous waste:	No
Treater, storer or disposer of HW:	No
Underground injection activity:	No
On-site burner exemption:	No
Furnace exemption:	No
Used oil fuel burner:	No
Used oil processor:	No
User oil refiner:	No
Used oil fuel marketer to burner:	No
Used oil Specification marketer:	No
Used oil transfer facility:	No
Used oil transporter:	No

Historical Generators:

Date form received by agency:	08/04/1980
Facility name:	NORTHEAST PRINTING PLATES INC
Classification:	Conditionally Exempt Small Quantity Generator

Violation Status: No violations found

FINDS:

Registry ID: 110003017547

Environmental Interest/Information System

RCRAInfo is a national information system that supports the Resource Conservation and Recovery Act (RCRA) program through the tracking of events and activities related to facilities that generate, transport, and treat, store, or dispose of hazardous waste. RCRAInfo allows RCRA program staff to track the notification, permit, compliance, and corrective action activities required under RCRA.

D19 **NORTHEAST PRINTING PLATES INC** **MANIFEST** **S109727563**
WSW **306 MURPHY RD** **N/A**
< 1/8 **HARTFORD, CT 06114**
0.062 mi.
329 ft. **Site 2 of 15 in cluster D**

Relative: Higher

Actual: 41 ft.

CT MANIFEST:

Waste:

Manifest No:	INA0945961
Waste Occurence:	1
UNNA:	1993
Hazard Class:	3
US Dot Description:	WASTE COMPOUND CLEANING LIQUID
No of Containers:	002
Container Type:	DM
Quantity:	110
Weight/Volume:	G
Additional Description:	Not reported

NORTHEAST PRINTING PLATES INC (Continued) **S109727563**

Handling Code: Not reported
Date Record Was Last Modified: 4/26/2004
DEO Who Last Modified Record: IG

Waste CD:
Manifest No: INA0945961
Waste Occurence: 1
EPA Waste Code: D001
Recycled Waste?: F
Date Record Was Last Modified: 4/26/2004
DEO Who Last Modified Record: IG

Detail:
Year: 1994
Manifest ID: INA0945961
TSDF EPA ID: IND000780403
TSDF Name: RECLAIMED ENERGY CO INC
TSDF Address: 1500 WESTERN AVE.
TSDF City,St,Zip: CONNERSVILLE, IN
TSDF Country: USA
TSDF Telephone: Not reported
Transport Date: 5/20/1994
Transporter EPA ID: IND039994975
Transporter Name: SUPERIOR OIL COMPANY INC
Transporter Country: USA
Transporter Phone: Not reported
Trans 2 Date: Not reported
Trans 2 EPA ID: IND039994975
Trans 2 Name: SUPERIOR OIL COMPANY INC
Trans 2 Address: Not reported
Trans 2 City,St,Zip: CT
Trans 2 Country: USA
Trans 2 Phone: Not reported
EPA ID: CTD055531816
Generator Phone: 2035253141
Generator Mailing Addr: 306 MURPHY RD
Generator Mailing Town: HARTFORD
Generator Mailing State: CT
Generator Mailing Zip: 06114
Generator Mailing Country: USA
Special Handling: Not reported
Discrepancies: Not reported
Date Shipped: 5/20/1994
Date Received: Not reported
Last modified date: 4/26/2004
Last modified by: IG
Comments: Not reported

D20 **NORTHEAST PRINTING PLATES INC** **MANIFEST** **S109728189**
WSW **306 MURPHY RD** **N/A**
< 1/8 **HARTFORD, CT 06114**
0.062 mi.
329 ft. **Site 3 of 15 in cluster D**

Relative:
Higher

Actual:
41 ft.

CT MANIFEST:

Waste:

Manifest No:	CTF0123093
Waste Occurence:	1
UNNA:	1897
Hazard Class:	6.1
US Dot Description:	WASTE PERCHLORO.
No of Containers:	002
Container Type:	DM
Quantity:	90
Weight/Volume:	G
Additional Description:	Y
Handling Code:	Not reported
Date Record Was Last Modified:	4/26/2004
DEO Who Last Modified Record:	IG

Waste CD:

Manifest No:	CTF0123093
Waste Occurence:	1
EPA Waste Code:	F002
Recycled Waste?:	F
Date Record Was Last Modified:	4/26/2004
DEO Who Last Modified Record:	IG

Detail:

Year:	1994
Manifest ID:	CTF0123093
TSDF EPA ID:	OHD980681571
TSDF Name:	NORTHEAST CHEMICAL CORP
TSDF Address:	3301 MONROE AVENUE
TSDF City,St,Zip:	CLEVELAND, OH 44113
TSDF Country:	USA
TSDF Telephone:	Not reported
Transport Date:	5/18/1994
Transporter EPA ID:	CTD162235782
Transporter Name:	NATIONAL OIL SERVICE
Transporter Country:	USA
Transporter Phone:	Not reported
Trans 2 Date:	Not reported
Trans 2 EPA ID:	Not reported
Trans 2 Name:	Not reported
Trans 2 Address:	Not reported
Trans 2 City,St,Zip:	CT
Trans 2 Country:	USA
Trans 2 Phone:	Not reported
EPA ID:	CTD065531816
Generator Phone:	2035253141
Generator Mailing Addr:	306 MURPHY RD
Generator Mailing Town:	HARTFORD
Generator Mailing State:	CT
Generator Mailing Zip:	06114
Generator Mailing Country:	USA

NORTHEAST PRINTING PLATES INC (Continued) **S109728189**

Special Handling: Yes
Discrepancies: No
Date Shipped: 5/18/1994
Date Received: 5/24/1994
Last modified date: 4/26/2004
Last modified by: IG
Comments: Not reported

Waste:
Manifest No: CTC0294512
Waste Occurence: 1
UNNA: 1897
Hazard Class: ORM-A
US Dot Description: WASTE PERCHLOROETHYLENE
No of Containers: 002
Container Type: DM
Quantity: 90
Weight/Volume: G
Additional Description: Not reported
Handling Code: S02
Date Record Was Last Modified: 4/27/2004
DEO Who Last Modified Record: IG

Waste CD:
Manifest No: CTC0294512
Waste Occurence: 1
EPA Waste Code: D039
Recycled Waste?: F
Date Record Was Last Modified: 4/27/2004
DEO Who Last Modified Record: IG

Detail:
Year: 1991
Manifest ID: CTC0294512
TSDF EPA ID: OHD980681571
TSDF Name: NORTHEAST CHEMICAL CORPORATION
TSDF Address: 3301 MONROE AVE
TSDF City,St,Zip: CLEVELAND, OH 44113
TSDF Country: USA
TSDF Telephone: Not reported
Transport Date: 6/27/1991
Transporter EPA ID: OHD980681571
Transporter Name: NORTHEAST CHEMICAL CORPORATION
Transporter Country: USA
Transporter Phone: Not reported
Trans 2 Date: 7/1/1991
Trans 2 EPA ID: MAD019371079
Trans 2 Name: GENERAL CHEMICAL CORPORATION,
Trans 2 Address: Not reported
Trans 2 City,St,Zip: CT
Trans 2 Country: USA
Trans 2 Phone: Not reported
EPA ID: CTD065531816
Generator Phone: 2035253141
Generator Mailing Addr: 306 MURPHY RD

NORTHEAST PRINTING PLATES INC (Continued) **S109728189**

Generator Mailing Town:	HARTFORD
Generator Mailing State:	CT
Generator Mailing Zip:	06114
Generator Mailing Country:	USA
Special Handling:	Yes
Discrepancies:	Yes
Date Shipped:	6/27/1991
Date Received:	7/2/1991
Last modified date:	4/27/2004
Last modified by:	IG
Comments:	Not reported

Waste:

Manifest No:	CTC0294511
Waste Occurence:	1
UNNA:	1897
Hazard Class:	ORM-A
US Dot Description:	WASTE PERCHLOROETHYLENE
No of Containers:	003
Container Type:	DM
Quantity:	120
Weight/Volume:	G
Additional Description:	Not reported
Handling Code:	S01
Date Record Was Last Modified:	4/27/2004
DEO Who Last Modified Record:	IG

Waste CD:

Manifest No:	CTC0294511
Waste Occurence:	1
EPA Waste Code:	F002
Recycled Waste?:	F
Date Record Was Last Modified:	4/27/2004
DEO Who Last Modified Record:	IG

Detail:

Year:	1990
Manifest ID:	CTC0294511
TSDF EPA ID:	CTD009717604
TSDF Name:	SOLVENTS RECOVERY SERVICE OF NEW ENGLAND, INC.,
TSDF Address:	LAZY LANE
TSDF City,St,Zip:	SOUTHINGTON, CT 06489
TSDF Country:	USA
TSDF Telephone:	Not reported
Transport Date:	10/24/1990
Transporter EPA ID:	CTD009717604
Transporter Name:	SOLVENTS RECOVERY SERVICE OF NEW ENGLAND, INC.,
Transporter Country:	USA
Transporter Phone:	Not reported
Trans 2 Date:	Not reported
Trans 2 EPA ID:	Not reported
Trans 2 Name:	Not reported
Trans 2 Address:	Not reported
Trans 2 City,St,Zip:	CT
Trans 2 Country:	USA

NORTHEAST PRINTING PLATES INC (Continued) **S109728189**

Trans 2 Phone:	Not reported
EPA ID:	CTD065531816
Generator Phone:	2035253141
Generator Mailing Addr:	306 MURPHY RD
Generator Mailing Town:	HARTFORD
Generator Mailing State:	CT
Generator Mailing Zip:	06114
Generator Mailing Country:	USA
Special Handling:	Yes
Discrepancies:	No
Date Shipped:	10/24/1990
Date Received:	10/24/1990
Last modified date:	4/27/2004
Last modified by:	IG
Comments:	Not reported

Waste:

Manifest No:	CTC0294509
Waste Occurence:	1
UNNA:	1897
Hazard Class:	ORM-A
US Dot Description:	WASTE PERCHLOROETHYLENE
No of Containers:	002
Container Type:	DM
Quantity:	80
Weight/Volume:	G
Additional Description:	N
Handling Code:	S01
Date Record Was Last Modified:	4/27/2004
DEO Who Last Modified Record:	IG

Waste CD:

Manifest No:	CTC0294509
Waste Occurence:	1
EPA Waste Code:	F002
Recycled Waste?:	F
Date Record Was Last Modified:	4/27/2004
DEO Who Last Modified Record:	IG

Detail:

Year:	1989
Manifest ID:	CTC0294509
TSDF EPA ID:	CTD009717604
TSDF Name:	SOLVENTS RECOVERY SERVICE OF NEW ENGLAND, INC.,
TSDF Address:	LAZY LANE
TSDF City,St,Zip:	SOUTHINGTON, CT 06489
TSDF Country:	USA
TSDF Telephone:	Not reported
Transport Date:	12/1/1989
Transporter EPA ID:	CTD009717604
Transporter Name:	SOLVENTS RECOVERY SERVICE OF NEW ENGLAND, INC.,
Transporter Country:	USA
Transporter Phone:	Not reported
Trans 2 Date:	Not reported
Trans 2 EPA ID:	Not reported

NORTHEAST PRINTING PLATES INC (Continued) **S109728189**

Trans 2 Name:	Not reported
Trans 2 Address:	Not reported
Trans 2 City,St,Zip:	CT
Trans 2 Country:	USA
Trans 2 Phone:	Not reported
EPA ID:	CTD065531816
Generator Phone:	2035253141
Generator Mailing Addr:	306 MURPHY RD
Generator Mailing Town:	HARTFORD
Generator Mailing State:	CT
Generator Mailing Zip:	06114
Generator Mailing Country:	USA
Special Handling:	No
Discrepancies:	No
Date Shipped:	12/1/1989
Date Received:	12/1/1989
Last modified date:	4/27/2004
Last modified by:	IG
Comments:	Not reported

Waste:

Manifest No:	CTC0145593
Waste Occurence:	1
UNNA:	1897
Hazard Class:	ORM-A
US Dot Description:	WASTE PERCHLOROETHYLENE
No of Containers:	002
Container Type:	DM
Quantity:	90
Weight/Volume:	G
Additional Description:	Not reported
Handling Code:	S01
Date Record Was Last Modified:	4/27/2004
DEO Who Last Modified Record:	IG

Waste CD:

Manifest No:	CTC0145593
Waste Occurence:	1
EPA Waste Code:	F002
Recycled Waste?:	F
Date Record Was Last Modified:	4/27/2004
DEO Who Last Modified Record:	IG

Detail:

Year:	1988
Manifest ID:	CTC0145593
TSDF EPA ID:	CTD009717604
TSDF Name:	SOLVENTS RECOVERY SERVICE OF NEW ENGLAND INC
TSDF Address:	LAZY LANE
TSDF City,St,Zip:	SOUTHINGTON, CT 06489
TSDF Country:	USA
TSDF Telephone:	Not reported
Transport Date:	4/18/1988
Transporter EPA ID:	CTD009717604
Transporter Name:	SOLVENTS RECOVERY SERVICE OF NEW ENGLAND INC

NORTHEAST PRINTING PLATES INC (Continued) **S109728189**

Transporter Country:	USA
Transporter Phone:	Not reported
Trans 2 Date:	Not reported
Trans 2 EPA ID:	Not reported
Trans 2 Name:	Not reported
Trans 2 Address:	Not reported
Trans 2 City,St,Zip:	CT
Trans 2 Country:	USA
Trans 2 Phone:	Not reported
EPA ID:	CTD065531816
Generator Phone:	2035253141
Generator Mailing Addr:	306 MURPHY RD
Generator Mailing Town:	HARTFORD
Generator Mailing State:	CT
Generator Mailing Zip:	06114
Generator Mailing Country:	USA
Special Handling:	Yes
Discrepancies:	No
Date Shipped:	4/18/1988
Date Received:	4/18/1988
Last modified date:	4/27/2004
Last modified by:	IG
Comments:	Not reported

Waste:

Manifest No:	CTA0055245
Waste Occurence:	1
UNNA:	1897
Hazard Class:	ORM-A
US Dot Description:	WASTE, PERCHLOROETHYLENE
No of Containers:	002
Container Type:	DM
Quantity:	100
Weight/Volume:	G
Additional Description:	Not reported
Handling Code:	S01
Date Record Was Last Modified:	4/27/2004
DEO Who Last Modified Record:	IG

Waste CD:

Manifest No:	CTA0055245
Waste Occurence:	1
EPA Waste Code:	F001
Recycled Waste?:	F
Date Record Was Last Modified:	4/27/2004
DEO Who Last Modified Record:	IG

Detail:

Year:	1987
Manifest ID:	CTA0055245
TSDF EPA ID:	CTD009717604
TSDF Name:	SOLVENTS RECOVERY SERVICE OF NEW ENGLAND INC
TSDF Address:	LAZY LANE
TSDF City,St,Zip:	SOUTHINGTON, CT 06489
TSDF Country:	USA

NORTHEAST PRINTING PLATES INC (Continued) **S109728189**

TSDF Telephone:	Not reported
Transport Date:	8/27/1987
Transporter EPA ID:	CTD009717604
Transporter Name:	SOLVENTS RECOVERY SERVICE OF NEW ENGLAND INC
Transporter Country:	USA
Transporter Phone:	Not reported
Trans 2 Date:	Not reported
Trans 2 EPA ID:	Not reported
Trans 2 Name:	Not reported
Trans 2 Address:	Not reported
Trans 2 City,St,Zip:	CT
Trans 2 Country:	USA
Trans 2 Phone:	Not reported
EPA ID:	CTD065531816
Generator Phone:	2035253141
Generator Mailing Addr:	306 MURPHY RD
Generator Mailing Town:	HARTFORD
Generator Mailing State:	CT
Generator Mailing Zip:	06114
Generator Mailing Country:	USA
Special Handling:	Yes
Discrepancies:	No
Date Shipped:	8/4/1987
Date Received:	8/27/1987
Last modified date:	4/27/2004
Last modified by:	IG
Comments:	Not reported

Waste:

Manifest No:	CTA0055244
Waste Occurence:	1
UNNA:	1897
Hazard Class:	ORM-A
US Dot Description:	WASTE, TETRACHLOROETHYLENE
No of Containers:	001
Container Type:	DM
Quantity:	50
Weight/Volume:	G
Additional Description:	N
Handling Code:	S01
Date Record Was Last Modified:	4/27/2004
DEO Who Last Modified Record:	IG

Waste CD:

Manifest No:	CTA0055244
Waste Occurence:	1
EPA Waste Code:	F001
Recycled Waste?:	F
Date Record Was Last Modified:	4/27/2004
DEO Who Last Modified Record:	IG

Detail:

Year:	1986
Manifest ID:	CTA0055244
TSDF EPA ID:	CTD072138969

NORTHEAST PRINTING PLATES INC (Continued) **S109728189**

TSDF Name:	ENVIRONMENTAL WASTE RESOURCES INC
TSDF Address:	130 FREIGHT ST
TSDF City,St,Zip:	WATERBURY, CT 06702
TSDF Country:	USA
TSDF Telephone:	Not reported
Transport Date:	8/6/1986
Transporter EPA ID:	CTD072138969
Transporter Name:	ENVIRONMENTAL RESOURCES, INC
Transporter Country:	USA
Transporter Phone:	Not reported
Trans 2 Date:	Not reported
Trans 2 EPA ID:	Not reported
Trans 2 Name:	Not reported
Trans 2 Address:	Not reported
Trans 2 City,St,Zip:	CT
Trans 2 Country:	USA
Trans 2 Phone:	Not reported
EPA ID:	CTD065531816
Generator Phone:	2035253141
Generator Mailing Addr:	306 MURPHY RD
Generator Mailing Town:	HARTFORD
Generator Mailing State:	CT
Generator Mailing Zip:	06114
Generator Mailing Country:	USA
Special Handling:	Yes
Discrepancies:	Yes
Date Shipped:	8/6/1986
Date Received:	8/6/1986
Last modified date:	4/27/2004
Last modified by:	IG
Comments:	Not reported

Waste:

Manifest No:	CTA0055241
Waste Occurence:	1
UNNA:	1760
Hazard Class:	CORROSIVE
US Dot Description:	WASTE CORROSIVE LIQUID, NOS, MATERIAL
No of Containers:	001
Container Type:	DM
Quantity:	50
Weight/Volume:	G
Additional Description:	Y
Handling Code:	T01
Date Record Was Last Modified:	4/27/2004
DEO Who Last Modified Record:	IG

Waste CD:

Manifest No:	CTA0055241
Waste Occurence:	1
EPA Waste Code:	D002
Recycled Waste?:	F
Date Record Was Last Modified:	4/27/2004
DEO Who Last Modified Record:	IG

NORTHEAST PRINTING PLATES INC (Continued) **S109728189**

Detail:

Year:	1985
Manifest ID:	CTA0055241
TSDF EPA ID:	CTD072138969
TSDF Name:	ENVIRONMENTAL WASTE RESOURCES INC
TSDF Address:	130 FREIGHT ST
TSDF City,St,Zip:	WATERBURY, CT 06702
TSDF Country:	USA
TSDF Telephone:	Not reported
Transport Date:	5/29/1985
Transporter EPA ID:	CTD072138969
Transporter Name:	ENVIRONMENTAL WASTE RESCOURCES, INC.
Transporter Country:	USA
Transporter Phone:	Not reported
Trans 2 Date:	Not reported
Trans 2 EPA ID:	Not reported
Trans 2 Name:	Not reported
Trans 2 Address:	Not reported
Trans 2 City,St,Zip:	CT
Trans 2 Country:	USA
Trans 2 Phone:	Not reported
EPA ID:	CTD065531816
Generator Phone:	2035253141
Generator Mailing Addr:	306 MURPHY RD
Generator Mailing Town:	HARTFORD
Generator Mailing State:	CT
Generator Mailing Zip:	06114
Generator Mailing Country:	USA
Special Handling:	Yes
Discrepancies:	Yes
Date Shipped:	5/28/1985
Date Received:	5/29/1985
Last modified date:	4/27/2004
Last modified by:	IG
Comments:	Not reported

D21 **NORTHEAST PRINTING PLATES** **MANIFEST** **1009221165**
WSW **306 MURPHY RD** **N/A**
< 1/8 **HARTFORD, CT 06114**
0.062 mi.
329 ft. **Site 4 of 15 in cluster D**

Relative:
Higher

Actual:
41 ft.

NY MANIFEST:

EPA ID:	CTP605253141
Country:	USA
Mailing Name:	NORTHEAST PRINTING PLATES
Mailing Contact:	THOMAS MEALY
Mailing Address:	306 MURPHY RD
Mailing Address 2:	Not reported
Mailing City:	HARTFORD
Mailing State:	CT
Mailing Zip:	06114
Mailing Zip4:	Not reported
Mailing Country:	USA
Mailing Phone:	860-525-3141

NORTHEAST PRINTING PLATES (Continued) **1009221165**

Document ID:	NYG1196046
Manifest Status:	Not reported
Trans1 State ID:	CTD016424210
Trans2 State ID:	Not reported
Generator Ship Date:	04/09/1999
Trans1 Recv Date:	04/09/1999
Trans2 Recv Date:	Not reported
TSD Site Recv Date:	04/15/1999
Part A Recv Date:	Not reported
Part B Recv Date:	Not reported
Generator EPA ID:	CTP605253141
Trans1 EPA ID:	NYD057770109
Trans2 EPA ID:	Not reported
TSDF ID:	575U5
Waste Code:	D001 - NON-LISTED IGNITABLE WASTES
Quantity:	00055
Units:	G - Gallons (liquids only)* (8.3 pounds)
Number of Containers:	001
Container Type:	DM - Metal drums, barrels
Handling Method:	B Incineration, heat recovery, burning.
Specific Gravity:	01.00
Year:	99

D22 **NORTHEAST PRINTING PLATES,INC.** **MANIFEST** **S109728190**
WSW **306 MURPHY RD** **N/A**
< 1/8 **HARTFORD, CT 06114**
0.062 mi.
329 ft. **Site 5 of 15 in cluster D**

Relative:
Higher

Actual:
41 ft.

CT MANIFEST:

Waste:

Manifest No:	CTF0123092
Waste Occurence:	1
UNNA:	1897
Hazard Class:	ORM-A
US Dot Description:	WASTE PERCHLORO.
No of Containers:	004
Container Type:	DM
Quantity:	180
Weight/Volume:	G
Additional Description:	Y
Handling Code:	T54
Date Record Was Last Modified:	4/27/2004
DEO Who Last Modified Record:	IG

Waste CD:

Manifest No:	CTF0123092
Waste Occurence:	1
EPA Waste Code:	F002
Recycled Waste?:	F
Date Record Was Last Modified:	4/27/2004
DEO Who Last Modified Record:	IG

Detail:

Year:	1992
Manifest ID:	CTF0123092

NORTHEAST PRINTING PLATES,INC. (Continued) **S109728190**

TSDF EPA ID:	OHD980681571
TSDF Name:	NORTHEAST CHEMICAL CORP.
TSDF Address:	3301 MONROE AVE. CLEVELAND
TSDF City,St,Zip:	IO 44113
TSDF Country:	USA
TSDF Telephone:	Not reported
Transport Date:	11/13/1992
Transporter EPA ID:	CTD162235782
Transporter Name:	NATIONAL OIL SERVICES
Transporter Country:	USA
Transporter Phone:	Not reported
Trans 2 Date:	Not reported
Trans 2 EPA ID:	Not reported
Trans 2 Name:	Not reported
Trans 2 Address:	Not reported
Trans 2 City,St,Zip:	CT
Trans 2 Country:	USA
Trans 2 Phone:	Not reported
EPA ID:	CTD065531816
Generator Phone:	2035253141
Generator Mailing Addr:	306 MURPHY RD. HARTFORD
Generator Mailing Town:	Not reported
Generator Mailing State:	CT
Generator Mailing Zip:	06114
Generator Mailing Country:	USA
Special Handling:	Yes
Discrepancies:	No
Date Shipped:	11/13/1992
Date Received:	11/17/1992
Last modified date:	4/27/2004
Last modified by:	IG
Comments:	Not reported

D23 **BARRIEAU EXPRESS, INC.** **MANIFEST** **S109724962**
WSW **301 MURPHY RD** **N/A**
< 1/8 **HARTFORD, CT 06114**
0.063 mi.
334 ft. **Site 6 of 15 in cluster D**

Relative:
Higher

Actual:
41 ft.

CT MANIFEST:

Waste:

Manifest No:	MAM176819
Waste Occurence:	1
UNNA:	1993
Hazard Class:	3
US Dot Description:	FLAMMABLE LIQUID N.O.S.
No of Containers:	001
Container Type:	TT
Quantity:	40
Weight/Volume:	G
Additional Description:	Not reported
Handling Code:	Not reported
Date Record Was Last Modified:	4/27/2004
DEO Who Last Modified Record:	IG

BARRIEAU EXPRESS, INC. (Continued) **S109724962**

Waste CD:
- Manifest No: MAM176819
- Waste Occurence: 1
- EPA Waste Code: F003
- Recycled Waste?: F
- Date Record Was Last Modified: 4/27/2004
- DEO Who Last Modified Record: IG

Detail:
- Year: 2002
- Manifest ID: MAM176819
- TSDF EPA ID: MAD053452637
- TSDF Name: CLEAN HARBORS OF BRAINTREE INC
- TSDF Address: 1 HILL AVE
- TSDF City,St,Zip: BRAINTREE, MA 02184
- TSDF Country: USA
- TSDF Telephone: Not reported
- Transport Date: 12/31/2002
- Transporter EPA ID: NJD080631369
- Transporter Name: ONYX ENVIRONMENTAL SERVICE LLC
- Transporter Country: USA
- Transporter Phone: Not reported
- Trans 2 Date: Not reported
- Trans 2 EPA ID: Not reported
- Trans 2 Name: Not reported
- Trans 2 Address: Not reported
- Trans 2 City,St,Zip: CT
- Trans 2 Country: USA
- Trans 2 Phone: Not reported
- EPA ID: CTD001821982
- Generator Phone: 2032499373
- Generator Mailing Addr: 301 MURPHY RD
- Generator Mailing Town: HARTFORD
- Generator Mailing State: CT
- Generator Mailing Zip: 06114
- Generator Mailing Country: USA
- Special Handling: Not reported
- Discrepancies: Not reported
- Date Shipped: 12/31/2002
- Date Received: 1/8/2003
- Last modified date: 4/27/2004
- Last modified by: IG
- Comments: Not reported

Waste:
- Manifest No: MAM132002
- Waste Occurence: 1
- UNNA: 1993
- Hazard Class: 3
- US Dot Description: FLAMMABLE LIQUID N.O.S.
- No of Containers: 001
- Container Type: TT
- Quantity: 35
- Weight/Volume: G
- Additional Description: Not reported

BARRIEAU EXPRESS, INC. (Continued) **S109724962**

Handling Code: Not reported
Date Record Was Last Modified: 4/27/2004
DEO Who Last Modified Record: IG

Waste CD:
Manifest No: MAM132002
Waste Occurence: 1
EPA Waste Code: D001
Recycled Waste?: F
Date Record Was Last Modified: 4/27/2004
DEO Who Last Modified Record: IG

Detail:
Year: 2001
Manifest ID: MAM132002
TSDF EPA ID: MAD053452637
TSDF Name: CLEAN HARBORS OF BRAINTREE INC
TSDF Address: 1 HILL AVE
TSDF City,St,Zip: BRAINTREE, MA 02184
TSDF Country: USA
TSDF Telephone: Not reported
Transport Date: 1/5/2001
Transporter EPA ID: NJD080631369
Transporter Name: ONYX ENVIRONMENTAL SERVICE LLC
Transporter Country: USA
Transporter Phone: Not reported
Trans 2 Date: Not reported
Trans 2 EPA ID: Not reported
Trans 2 Name: Not reported
Trans 2 Address: Not reported
Trans 2 City,St,Zip: CT
Trans 2 Country: USA
Trans 2 Phone: Not reported
EPA ID: CTD001821982
Generator Phone: 2032499373
Generator Mailing Addr: 301 MURPHY RD
Generator Mailing Town: HARTFORD
Generator Mailing State: CT
Generator Mailing Zip: 06114
Generator Mailing Country: USA
Special Handling: Not reported
Discrepancies: No
Date Shipped: 1/5/2001
Date Received: 1/12/2001
Last modified date: 4/27/2004
Last modified by: IG
Comments: Not reported

Waste:
Manifest No: MAM111620
Waste Occurence: 1
UNNA: 1993
Hazard Class: 3
US Dot Description: FLAMMABLE LIQUID N.O.S.
No of Containers: 001

BARRIEAU EXPRESS, INC. (Continued) **S109724962**

Container Type: TT
Quantity: 25
Weight/Volume: G
Additional Description: Not reported
Handling Code: Not reported
Date Record Was Last Modified: 4/27/2004
DEO Who Last Modified Record: IG

Waste CD:
Manifest No: MAM111620
Waste Occurence: 1
EPA Waste Code: D001
Recycled Waste?: F
Date Record Was Last Modified: 4/27/2004
DEO Who Last Modified Record: IG

Detail:
Year: 2000
Manifest ID: MAM111620
TSDF EPA ID: MAD053452637
TSDF Name: CLEAN HARBORS OF BRAINTREE INC
TSDF Address: 385 QUINCY AVE
TSDF City,St,Zip: BRAINTREE, MA 02184
TSDF Country: USA
TSDF Telephone: Not reported
Transport Date: 1/4/2000
Transporter EPA ID: NJD080631369
Transporter Name: ONYX ENVIRONMENTAL SERVICE LLC
Transporter Country: USA
Transporter Phone: Not reported
Trans 2 Date: Not reported
Trans 2 EPA ID: Not reported
Trans 2 Name: Not reported
Trans 2 Address: Not reported
Trans 2 City,St,Zip: CT
Trans 2 Country: USA
Trans 2 Phone: Not reported
EPA ID: CTD001821982
Generator Phone: 2032499373
Generator Mailing Addr: 301 MURPHY RD
Generator Mailing Town: HARTFORD
Generator Mailing State: CT
Generator Mailing Zip: 06114
Generator Mailing Country: USA
Special Handling: Not reported
Discrepancies: No
Date Shipped: 1/4/2000
Date Received: 1/7/2000
Last modified date: 4/27/2004
Last modified by: IG
Comments: Not reported

Waste:
Manifest No: MAK029248
Waste Occurence: 1

BARRIEAU EXPRESS, INC. (Continued) **S109724962**

UNNA:	1993
Hazard Class:	3
US Dot Description:	FLAMMABLE LIQUID N.O.S.
No of Containers:	001
Container Type:	TT
Quantity:	25
Weight/Volume:	G
Additional Description:	Not reported
Handling Code:	Not reported
Date Record Was Last Modified:	4/26/2004
DEO Who Last Modified Record:	IG

Waste CD:

Manifest No:	MAK029248
Waste Occurence:	1
EPA Waste Code:	D001
Recycled Waste?:	F
Date Record Was Last Modified:	4/26/2004
DEO Who Last Modified Record:	IG

Detail:

Year:	1999
Manifest ID:	MAK029248
TSDF EPA ID:	MAD053452637
TSDF Name:	CLEAN HARBORS OF BRAINTREE INC
TSDF Address:	385 QUINCY AVE
TSDF City,St,Zip:	BRAINTREE, MA 02184
TSDF Country:	USA
TSDF Telephone:	Not reported
Transport Date:	1/11/1999
Transporter EPA ID:	NJD080631369
Transporter Name:	ADVANCED ENVIRONMENTAL TECHNICAL SERVICE
Transporter Country:	USA
Transporter Phone:	Not reported
Trans 2 Date:	Not reported
Trans 2 EPA ID:	Not reported
Trans 2 Name:	Not reported
Trans 2 Address:	Not reported
Trans 2 City,St,Zip:	CT
Trans 2 Country:	USA
Trans 2 Phone:	Not reported
EPA ID:	CTD001821982
Generator Phone:	2032499373
Generator Mailing Addr:	301 MURPHY RD
Generator Mailing Town:	HARTFORD
Generator Mailing State:	CT
Generator Mailing Zip:	06114
Generator Mailing Country:	USA
Special Handling:	Not reported
Discrepancies:	No
Date Shipped:	1/11/1999
Date Received:	1/20/1999
Last modified date:	4/26/2004
Last modified by:	IG
Comments:	Not reported

BARRIEAU EXPRESS, INC. (Continued) **S109724962**

Waste:

Manifest No:	MAK049122
Waste Occurence:	1
UNNA:	1993
Hazard Class:	3
US Dot Description:	FLAMMABLE LIQUID N.O.S.
No of Containers:	001
Container Type:	TT
Quantity:	80
Weight/Volume:	G
Additional Description:	Not reported
Handling Code:	Not reported
Date Record Was Last Modified:	4/26/2004
DEO Who Last Modified Record:	IG

Waste CD:

Manifest No:	MAK049122
Waste Occurence:	1
EPA Waste Code:	D001
Recycled Waste?:	F
Date Record Was Last Modified:	4/26/2004
DEO Who Last Modified Record:	IG

Detail:

Year:	1998
Manifest ID:	MAK049122
TSDF EPA ID:	MAD053452637
TSDF Name:	CLEAN HARBORS OF BRAINTREE INC
TSDF Address:	385 QUINCY AVE
TSDF City,St,Zip:	BRAINTREE, MA 02184
TSDF Country:	USA
TSDF Telephone:	Not reported
Transport Date:	7/15/1998
Transporter EPA ID:	NJD080631369
Transporter Name:	ADVANCED ENVIRONMENTAL TECHNICAL SERVICE
Transporter Country:	USA
Transporter Phone:	Not reported
Trans 2 Date:	Not reported
Trans 2 EPA ID:	Not reported
Trans 2 Name:	Not reported
Trans 2 Address:	Not reported
Trans 2 City,St,Zip:	CT
Trans 2 Country:	USA
Trans 2 Phone:	Not reported
EPA ID:	CTD001821982
Generator Phone:	2032499373
Generator Mailing Addr:	301 MURPHY RD
Generator Mailing Town:	HARTFORD
Generator Mailing State:	CT
Generator Mailing Zip:	06114
Generator Mailing Country:	USA
Special Handling:	Not reported
Discrepancies:	No
Date Shipped:	7/15/1998
Date Received:	7/23/1998
Last modified date:	4/26/2004

BARRIEAU EXPRESS, INC. (Continued) **S109724962**

Last modified by: IG
Comments: Not reported

Waste:
Manifest No: MAK029953
Waste Occurence: 1
UNNA: 1993
Hazard Class: 3
US Dot Description: FLAMMABLE LIQUID N.O.S.
No of Containers: 001
Container Type: TT
Quantity: 35
Weight/Volume: G
Additional Description: Not reported
Handling Code: Not reported
Date Record Was Last Modified: 4/26/2004
DEO Who Last Modified Record: IG

Waste CD:
Manifest No: MAK029953
Waste Occurence: 1
EPA Waste Code: D001
Recycled Waste?: F
Date Record Was Last Modified: 4/26/2004
DEO Who Last Modified Record: IG

Detail:
Year: 1997
Manifest ID: MAK029953
TSDF EPA ID: MAD053452637
TSDF Name: CLEAN HARBORS OF BRAINTREE INC
TSDF Address: 385 QUINCY AVE
TSDF City,St,Zip: BRAINTREE, MA 02184
TSDF Country: USA
TSDF Telephone: Not reported
Transport Date: 10/28/1997
Transporter EPA ID: NJD080631369
Transporter Name: ADVANCED ENVIRONMENTAL TECHNICAL SERVICE
Transporter Country: USA
Transporter Phone: Not reported
Trans 2 Date: Not reported
Trans 2 EPA ID: Not reported
Trans 2 Name: Not reported
Trans 2 Address: Not reported
Trans 2 City,St,Zip: CT
Trans 2 Country: USA
Trans 2 Phone: Not reported
EPA ID: CTD001821982
Generator Phone: 2032499373
Generator Mailing Addr: 301 MURPHY RD
Generator Mailing Town: HARTFORD
Generator Mailing State: CT
Generator Mailing Zip: 06114
Generator Mailing Country: USA
Special Handling: Not reported

BARRIEAU EXPRESS, INC. (Continued) **S109724962**

Discrepancies: Not reported
Date Shipped: 10/28/1997
Date Received: 10/31/1997
Last modified date: 4/26/2004
Last modified by: IG
Comments: Not reported

Waste:
Manifest No: CTF0484510
Waste Occurence: 1
UNNA: 1993
Hazard Class: 4
US Dot Description: COMBUSTIBLE LIQUID N.O.S.(NA)
No of Containers: 001
Container Type: TT
Quantity: 65
Weight/Volume: G
Additional Description: Not reported
Handling Code: Not reported
Date Record Was Last Modified: 4/26/2004
DEO Who Last Modified Record: IG

Waste CD:
Manifest No: CTF0484510
Waste Occurence: 1
EPA Waste Code: D001
Recycled Waste?: F
Date Record Was Last Modified: 4/26/2004
DEO Who Last Modified Record: IG

Detail:
Year: 1996
Manifest ID: CTF0484510
TSDF EPA ID: CTD072138969
TSDF Name: ENVIRONMENTAL WASTE RESOURCES
TSDF Address: 130 FREIGHT ST. WATERBURY
TSDF City,St,Zip: CT 06725
TSDF Country: USA
TSDF Telephone: Not reported
Transport Date: 4/30/1996
Transporter EPA ID: NJD080631369
Transporter Name: ONYX ENVIRONMENTAL SERVICE LLC
Transporter Country: USA
Transporter Phone: Not reported
Trans 2 Date: Not reported
Trans 2 EPA ID: Not reported
Trans 2 Name: Not reported
Trans 2 Address: Not reported
Trans 2 City,St,Zip: CT
Trans 2 Country: USA
Trans 2 Phone: Not reported
EPA ID: CTD001821982
Generator Phone: 2032499373
Generator Mailing Addr: 301 MURPHY RD
Generator Mailing Town: HARTFORD

BARRIEAU EXPRESS, INC. (Continued) **S109724962**

Generator Mailing State: CT
Generator Mailing Zip: 06114
Generator Mailing Country: USA
Special Handling: Not reported
Discrepancies: Not reported
Date Shipped: 4/30/1996
Date Received: 5/2/1996
Last modified date: 4/26/2004
Last modified by: IG
Comments: Not reported

Waste:
Manifest No: CTF0399181
Waste Occurence: 1
UNNA: 1993
Hazard Class: 3
US Dot Description: WASTE FLAMMABLE LIQUID NOS
No of Containers: 001
Container Type: TT
Quantity: 70
Weight/Volume: G
Additional Description: Not reported
Handling Code: Not reported
Date Record Was Last Modified: 4/26/2004
DEO Who Last Modified Record: IG

Waste CD:
Manifest No: CTF0399181
Waste Occurence: 1
EPA Waste Code: D001
Recycled Waste?: F
Date Record Was Last Modified: 4/26/2004
DEO Who Last Modified Record: IG

Detail:
Year: 1995
Manifest ID: CTF0399181
TSDF EPA ID: CTD072138969
TSDF Name: ENVIRONMENTAL WASTE RESOURCES
TSDF Address: 130 FREIGHT ST. WATERBURY
TSDF City,St,Zip: CT 06725
TSDF Country: USA
TSDF Telephone: Not reported
Transport Date: 5/2/1995
Transporter EPA ID: ILD099202681
Transporter Name: CHEMICAL WASTE MANAGEMENT, INC. (TRANSPORTER)
Transporter Country: USA
Transporter Phone: Not reported
Trans 2 Date: Not reported
Trans 2 EPA ID: Not reported
Trans 2 Name: Not reported
Trans 2 Address: Not reported
Trans 2 City,St,Zip: CT
Trans 2 Country: USA
Trans 2 Phone: Not reported

BARRIEAU EXPRESS, INC. (Continued) **S109724962**

EPA ID:	CTD001821982
Generator Phone:	2032499373
Generator Mailing Addr:	301 MURPHY RD
Generator Mailing Town:	HARTFORD
Generator Mailing State:	CT
Generator Mailing Zip:	06114
Generator Mailing Country:	USA
Special Handling:	Not reported
Discrepancies:	No
Date Shipped:	5/2/1995
Date Received:	5/4/1995
Last modified date:	4/26/2004
Last modified by:	IG
Comments:	Not reported

Waste:

Manifest No:	CTF0356130
Waste Occurence:	1
UNNA:	1993
Hazard Class:	FLAMMABLE
US Dot Description:	WASTE FLAMMABLE LIQUID, NOS
No of Containers:	001
Container Type:	TT
Quantity:	50
Weight/Volume:	G
Additional Description:	Y
Handling Code:	T40
Date Record Was Last Modified:	4/26/2004
DEO Who Last Modified Record:	IG

Waste CD:

Manifest No:	CTF0356130
Waste Occurence:	1
EPA Waste Code:	D001
Recycled Waste?:	F
Date Record Was Last Modified:	4/26/2004
DEO Who Last Modified Record:	IG

Detail:

Year:	1994
Manifest ID:	CTF0356130
TSDF EPA ID:	CTD072138969
TSDF Name:	ENVIRONMENTAL WASTE RESOURCES
TSDF Address:	130 FREIGHT ST. WATERBURY
TSDF City,St,Zip:	CT 06725
TSDF Country:	USA
TSDF Telephone:	Not reported
Transport Date:	11/4/1994
Transporter EPA ID:	ILD099202681
Transporter Name:	CHEMICAL WASTE MANAGEMENT, INC. (TRANSPORTER)
Transporter Country:	USA
Transporter Phone:	Not reported
Trans 2 Date:	Not reported
Trans 2 EPA ID:	Not reported
Trans 2 Name:	Not reported

BARRIEAU EXPRESS, INC. (Continued) **S109724962**

Trans 2 Address:	Not reported
Trans 2 City,St,Zip:	CT
Trans 2 Country:	USA
Trans 2 Phone:	Not reported
EPA ID:	CTD001821982
Generator Phone:	2032499373
Generator Mailing Addr:	301 MURPHY RD
Generator Mailing Town:	HARTFORD
Generator Mailing State:	CT
Generator Mailing Zip:	06114
Generator Mailing Country:	USA
Special Handling:	Yes
Discrepancies:	No
Date Shipped:	11/1/1994
Date Received:	11/7/1994
Last modified date:	4/26/2004
Last modified by:	IG
Comments:	Not reported

Waste:

Manifest No:	MAG126242
Waste Occurence:	1
UNNA:	1993
Hazard Class:	FLAMMABLE
US Dot Description:	WASTE FLAMMABLE LIQUID
No of Containers:	001
Container Type:	TT
Quantity:	50
Weight/Volume:	G
Additional Description:	Y
Handling Code:	S02
Date Record Was Last Modified:	4/27/2004
DEO Who Last Modified Record:	IG

Waste CD:

Manifest No:	MAG126242
Waste Occurence:	1
EPA Waste Code:	D001
Recycled Waste?:	F
Date Record Was Last Modified:	4/27/2004
DEO Who Last Modified Record:	IG

Detail:

Year:	1993
Manifest ID:	MAG126242
TSDF EPA ID:	MAD053452637
TSDF Name:	CLEAN HARBORS OF BRAINTREE, INC.
TSDF Address:	385 QUINCY AVENUE
TSDF City,St,Zip:	BRAINTREE, MA 02184
TSDF Country:	USA
TSDF Telephone:	Not reported
Transport Date:	3/4/1993
Transporter EPA ID:	ILD099202681
Transporter Name:	CHEMICAL WASTE MANAGEMENT, INC. (TRANSPORTER)
Transporter Country:	USA

BARRIEAU EXPRESS, INC. (Continued) **S109724962**

Transporter Phone:	Not reported
Trans 2 Date:	Not reported
Trans 2 EPA ID:	Not reported
Trans 2 Name:	Not reported
Trans 2 Address:	Not reported
Trans 2 City,St,Zip:	CT
Trans 2 Country:	USA
Trans 2 Phone:	Not reported
EPA ID:	CTD001821982
Generator Phone:	2032499373
Generator Mailing Addr:	301 MURPHY RD
Generator Mailing Town:	HARTFORD
Generator Mailing State:	CT
Generator Mailing Zip:	06114
Generator Mailing Country:	USA
Special Handling:	Yes
Discrepancies:	No
Date Shipped:	3/4/1993
Date Received:	3/8/1993
Last modified date:	4/27/2004
Last modified by:	IG
Comments:	Not reported

Waste:

Manifest No:	CTF0188890
Waste Occurence:	1
UNNA:	3082
Hazard Class:	9
US Dot Description:	RQ HAZARDOUS WASTE LIQUID NOS
No of Containers:	001
Container Type:	TT
Quantity:	200
Weight/Volume:	G
Additional Description:	Not reported
Handling Code:	Not reported
Date Record Was Last Modified:	4/27/2004
DEO Who Last Modified Record:	IG

Waste CD:

Manifest No:	CTF0188890
Waste Occurence:	1
EPA Waste Code:	D008
Recycled Waste?:	F
Date Record Was Last Modified:	4/27/2004
DEO Who Last Modified Record:	IG

Detail:

Year:	1992
Manifest ID:	CTF0188890
TSDF EPA ID:	CTD072138969
TSDF Name:	ENVIRONMENTAL WASTE RESOURCES
TSDF Address:	130 FREIGHT ST. WATERBURY
TSDF City,St,Zip:	CT 06725
TSDF Country:	USA
TSDF Telephone:	Not reported

BARRIEAU EXPRESS, INC. (Continued) **S109724962**

Transport Date:	10/8/1992
Transporter EPA ID:	ILD051060408
Transporter Name:	SAFETY-KLEEN CORP.
Transporter Country:	USA
Transporter Phone:	Not reported
Trans 2 Date:	Not reported
Trans 2 EPA ID:	Not reported
Trans 2 Name:	Not reported
Trans 2 Address:	Not reported
Trans 2 City,St,Zip:	CT
Trans 2 Country:	USA
Trans 2 Phone:	Not reported
EPA ID:	CTD001821982
Generator Phone:	2032499373
Generator Mailing Addr:	301 MURPHY RD
Generator Mailing Town:	HARTFORD
Generator Mailing State:	CT
Generator Mailing Zip:	06114
Generator Mailing Country:	USA
Special Handling:	Not reported
Discrepancies:	No
Date Shipped:	10/8/1992
Date Received:	11/16/1992
Last modified date:	4/27/2004
Last modified by:	IG
Comments:	Not reported

Waste:

Manifest No:	MAF257512
Waste Occurence:	2
UNNA:	1760
Hazard Class:	CORROSIVE
US Dot Description:	WASTE COMPOUND CLEANING LIQUID
No of Containers:	001
Container Type:	DM
Quantity:	36
Weight/Volume:	P
Additional Description:	Y
Handling Code:	S01
Date Record Was Last Modified:	4/27/2004
DEO Who Last Modified Record:	IG

Manifest No:	MAF257512
Waste Occurence:	1
UNNA:	1255
Hazard Class:	COMBUSTIBL
US Dot Description:	WASTE PETROLEUM NAPHTHA
No of Containers:	002
Container Type:	DM
Quantity:	131
Weight/Volume:	P
Additional Description:	Y
Handling Code:	S02
Date Record Was Last Modified:	4/27/2004
DEO Who Last Modified Record:	IG

BARRIEAU EXPRESS, INC. (Continued) **S109724962**

Waste CD:

Manifest No:	MAF257512
Waste Occurence:	1
EPA Waste Code:	D001
Recycled Waste?:	T
Date Record Was Last Modified:	4/27/2004
DEO Who Last Modified Record:	IG

Manifest No:	MAF257512
Waste Occurence:	2
EPA Waste Code:	D006
Recycled Waste?:	T
Date Record Was Last Modified:	4/27/2004
DEO Who Last Modified Record:	IG

Detail:

Year:	1991
Manifest ID:	MAF257512
TSDF EPA ID:	CTD980667927
TSDF Name:	SAFETY KLEEN CORP 2-112-01
TSDF Address:	11 TIPPING DR LOT #4
TSDF City,St,Zip:	BRANFORD, CT 06405
TSDF Country:	USA
TSDF Telephone:	Not reported
Transport Date:	8/8/1991
Transporter EPA ID:	ILD051060408
Transporter Name:	SAFETY-KLEEN CORP. (TRANSPORTER ONLY)
Transporter Country:	USA
Transporter Phone:	Not reported
Trans 2 Date:	Not reported
Trans 2 EPA ID:	Not reported
Trans 2 Name:	Not reported
Trans 2 Address:	Not reported
Trans 2 City,St,Zip:	CT
Trans 2 Country:	USA
Trans 2 Phone:	Not reported
EPA ID:	CTD001821982
Generator Phone:	2032499373
Generator Mailing Addr:	301 MURPHY RD
Generator Mailing Town:	HARTFORD
Generator Mailing State:	CT
Generator Mailing Zip:	06114
Generator Mailing Country:	USA
Special Handling:	Yes
Discrepancies:	No
Date Shipped:	8/8/1991
Date Received:	8/8/1991
Last modified date:	4/27/2004
Last modified by:	IG
Comments:	Not reported

Waste:

Manifest No:	CTF0021261
Waste Occurence:	1
UNNA:	1993

BARRIEAU EXPRESS, INC. (Continued) **S109724962**

Hazard Class:	FLAMMABLE
US Dot Description:	WASTE LIQ NOS GAS/WATER
No of Containers:	001
Container Type:	TT
Quantity:	160
Weight/Volume:	G
Additional Description:	Y
Handling Code:	S02
Date Record Was Last Modified:	4/27/2004
DEO Who Last Modified Record:	IG

Waste CD:

Manifest No:	CTF0021261
Waste Occurence:	1
EPA Waste Code:	D001
Recycled Waste?:	F
Date Record Was Last Modified:	4/27/2004
DEO Who Last Modified Record:	IG

Detail:

Year:	1990
Manifest ID:	CTF0021261
TSDF EPA ID:	CTD021816889
TSDF Name:	UNITED OIL RECOVERY, INC.
TSDF Address:	136 GRACEY AVENUE
TSDF City,St,Zip:	MERIDEN, CT 06450
TSDF Country:	USA
TSDF Telephone:	Not reported
Transport Date:	12/11/1990
Transporter EPA ID:	CTD021816889
Transporter Name:	UNITED OIL RECOVERY, INC.
Transporter Country:	USA
Transporter Phone:	Not reported
Trans 2 Date:	Not reported
Trans 2 EPA ID:	Not reported
Trans 2 Name:	Not reported
Trans 2 Address:	Not reported
Trans 2 City,St,Zip:	CT
Trans 2 Country:	USA
Trans 2 Phone:	Not reported
EPA ID:	CTD001821982
Generator Phone:	2032499373
Generator Mailing Addr:	301 MURPHY RD
Generator Mailing Town:	HARTFORD
Generator Mailing State:	CT
Generator Mailing Zip:	06114
Generator Mailing Country:	USA
Special Handling:	No
Discrepancies:	No
Date Shipped:	12/11/1990
Date Received:	12/11/1990
Last modified date:	4/27/2004
Last modified by:	IG
Comments:	Not reported

BARRIEAU EXPRESS, INC. (Continued) **S109724962**

Waste:

Manifest No:	CTC0252132
Waste Occurence:	1
UNNA:	1993
Hazard Class:	FLAMMABLE
US Dot Description:	WASTE FLAMMABLE LIQUID, NOS
No of Containers:	001
Container Type:	TT
Quantity:	63
Weight/Volume:	G
Additional Description:	Y
Handling Code:	T01
Date Record Was Last Modified:	4/27/2004
DEO Who Last Modified Record:	IG

Waste CD:

Manifest No:	CTC0252132
Waste Occurence:	1
EPA Waste Code:	D001
Recycled Waste?:	F
Date Record Was Last Modified:	4/27/2004
DEO Who Last Modified Record:	IG

Detail:

Year:	1989
Manifest ID:	CTC0252132
TSDF EPA ID:	CTD072138969
TSDF Name:	ENVIRONMENTAL WASTE RESOURCES, INC.
TSDF Address:	130 FREIGHT STREET
TSDF City,St,Zip:	WATERBURY, CT 06702
TSDF Country:	USA
TSDF Telephone:	Not reported
Transport Date:	11/30/1989
Transporter EPA ID:	ILD099202681
Transporter Name:	CHEMICAL WASTE MANAGEMENT, INC. (TRANSPORTER)
Transporter Country:	USA
Transporter Phone:	Not reported
Trans 2 Date:	Not reported
Trans 2 EPA ID:	Not reported
Trans 2 Name:	Not reported
Trans 2 Address:	Not reported
Trans 2 City,St,Zip:	CT
Trans 2 Country:	USA
Trans 2 Phone:	Not reported
EPA ID:	CTD001821982
Generator Phone:	2032499373
Generator Mailing Addr:	301 MURPHY RD
Generator Mailing Town:	HARTFORD
Generator Mailing State:	CT
Generator Mailing Zip:	06114
Generator Mailing Country:	USA
Special Handling:	Yes
Discrepancies:	No
Date Shipped:	11/30/1989
Date Received:	12/4/1989
Last modified date:	4/27/2004

BARRIEAU EXPRESS, INC. (Continued) **S109724962**

Last modified by: IG
Comments: Not reported

D24 **BARRIEAU EXPRESS INC** **RCRA-CESQG** **1004680817**
WSW **301 MURPHY RD** **FINDS** **CTD001821982**
< 1/8 **HARTFORD, CT 06114**
0.063 mi.
334 ft. **Site 7 of 15 in cluster D**

Relative:
Higher

Actual:
41 ft.

RCRA-CESQG:
Date form received by agency: 04/16/1986
Facility name: BARRIEAU EXPRESS INC
Facility address: 301 MURPHY RD
HARTFORD, CT 06114
EPA ID: CTD001821982
Mailing address: MURPHY RD
HARTFORD, CT 06114
Contact: WILLIAM VENDETTA
Contact address: 301 MURPHY RD
HARTFORD, CT 06114
Contact country: US
Contact telephone: (203) 249-9373
Contact email: Not reported
EPA Region: 01
Classification: Conditionally Exempt Small Quantity Generator
Description: Handler: generates 100 kg or less of hazardous waste per calendar month, and accumulates 1000 kg or less of hazardous waste at any time; or generates 1 kg or less of acutely hazardous waste per calendar month, and accumulates at any time: 1 kg or less of acutely hazardous waste; or 100 kg or less of any residue or contaminated soil, waste or other debris resulting from the cleanup of a spill, into or on any land or water, of acutely hazardous waste; or generates 100 kg or less of any residue or contaminated soil, waste or other debris resulting from the cleanup of a spill, into or on any land or water, of acutely hazardous waste during any calendar month, and accumulates at any time: 1 kg or less of acutely hazardous waste; or 100 kg or less of any residue or contaminated soil, waste or other debris resulting from the cleanup of a spill, into or on any land or water, of acutely hazardous waste

Owner/Operator Summary:
Owner/operator name: BARRIEAU EXPRESS INC
Owner/operator address: OWNERSTREET
OWNERCITY, CT 99999
Owner/operator country: Not reported
Owner/operator telephone: (203) 555-1212
Legal status: Private
Owner/Operator Type: Owner
Owner/Op start date: Not reported
Owner/Op end date: Not reported

Handler Activities Summary:
U.S. importer of hazardous waste: No
Mixed waste (haz. and radioactive): No
Recycler of hazardous waste: No
Transporter of hazardous waste: No

BARRIEAU EXPRESS INC (Continued) **1004680817**

Treater, storer or disposer of HW:	No
Underground injection activity:	No
On-site burner exemption:	No
Furnace exemption:	No
Used oil fuel burner:	No
Used oil processor:	No
User oil refiner:	No
Used oil fuel marketer to burner:	No
Used oil Specification marketer:	No
Used oil transfer facility:	No
Used oil transporter:	No

Hazardous Waste Summary:

Waste code: D001

Waste name: IGNITABLE HAZARDOUS WASTES ARE THOSE WASTES WHICH HAVE A FLASHPOINT OF LESS THAN 140 DEGREES FAHRENHEIT AS DETERMINED BY A PENSKY-MARTENS CLOSED CUP FLASH POINT TESTER. ANOTHER METHOD OF DETERMINING THE FLASH POINT OF A WASTE IS TO REVIEW THE MATERIAL SAFETY DATA SHEET, WHICH CAN BE OBTAINED FROM THE MANUFACTURER OR DISTRIBUTOR OF THE MATERIAL. LACQUER THINNER IS AN EXAMPLE OF A COMMONLY USED SOLVENT WHICH WOULD BE CONSIDERED AS IGNITABLE HAZARDOUS WASTE.

Violation Status: No violations found

FINDS:

Registry ID: 110003010401

Environmental Interest/Information System

RCRAInfo is a national information system that supports the Resource Conservation and Recovery Act (RCRA) program through the tracking of events and activities related to facilities that generate, transport, and treat, store, or dispose of hazardous waste. RCRAInfo allows RCRA program staff to track the notification, permit, compliance, and corrective action activities required under RCRA.

D25 **BARRIEAU EXPRESS INC** **MANIFEST** **S109724961**
WSW **301 MURPHY RD** **N/A**
< 1/8 **HARTFORD, CT 06114**
0.063 mi.
334 ft. **Site 8 of 15 in cluster D**

Relative: Higher

Actual: 41 ft.

CT MANIFEST:

Waste:

Manifest No:	ctf1188948
Waste Occurence:	1
UNNA:	1263
Hazard Class:	3
US Dot Description:	PAINT OR PAINT RELATED MATERIAL
No of Containers:	1
Container Type:	DF
Quantity:	1000
Weight/Volume:	P
Additional Description:	Not reported
Handling Code:	Not reported
Date Record Was Last Modified:	10/31/2006

BARRIEAU EXPRESS INC (Continued) **S109724961**

DEO Who Last Modified Record: JEB

Manifest No: ctf1188948
Waste Occurence: 2
UNNA: 1950
Hazard Class: 2.1
US Dot Description: AEROSOLS, FLAMMABLE
No of Containers: 1
Container Type: DF
Quantity: 10
Weight/Volume: P
Additional Description: Not reported
Handling Code: Not reported
Date Record Was Last Modified: 10/31/2006
DEO Who Last Modified Record: JEB

Waste CD:
Manifest No: ctf1188948
Waste Occurence: 1
EPA Waste Code: D001
Recycled Waste?: F
Date Record Was Last Modified: 10/31/2006
DEO Who Last Modified Record: JEB

Manifest No: ctf1188948
Waste Occurence: 2
EPA Waste Code: D001
Recycled Waste?: F
Date Record Was Last Modified: 10/31/2006
DEO Who Last Modified Record: JEB

Detail:
Year: 2004
Manifest ID: ctf1188948
TSDF EPA ID: OHD066060609
TSDF Name: CHEMTRON CORPORATION
TSDF Address: 35850 SCHNEIDER CT
TSDF City,St,Zip: AVON, OH
TSDF Country: USA
TSDF Telephone: Not reported
Transport Date: 12/8/2004
Transporter EPA ID: CTD016424210
Transporter Name: TRI-S ENVIRONMENTAL SERVICES, INC.
Transporter Country: USA
Transporter Phone: (860)875-2110
Trans 2 Date: Not reported
Trans 2 EPA ID: Not reported
Trans 2 Name: Not reported
Trans 2 Address: Not reported
Trans 2 City,St,Zip: CT
Trans 2 Country: USA
Trans 2 Phone: Not reported
EPA ID: CTD001821982
Generator Phone: 2032499373
Generator Mailing Addr: 301 MURPHY RD
Generator Mailing Town: HARTFORD

BARRIEAU EXPRESS INC (Continued) **S109724961**

Generator Mailing State: CT
Generator Mailing Zip: 06114
Generator Mailing Country: USA
Special Handling: Not reported
Discrepancies: Not reported
Date Shipped: 12/8/2004
Date Received: 1/5/2005
Last modified date: 10/31/2006
Last modified by: JEB
Comments: Not reported

Waste:
Manifest No: CTC0163663
Waste Occurence: 1
UNNA: 1263
Hazard Class: FLAMMABLE
US Dot Description: WASTE PAINT-RELATED LIQUID MATERIAL
No of Containers: 001
Container Type: TT
Quantity: 65
Weight/Volume: G
Additional Description: Y
Handling Code: T01
Date Record Was Last Modified: 4/27/2004
DEO Who Last Modified Record: IG

Waste CD:
Manifest No: CTC0163663
Waste Occurence: 1
EPA Waste Code: F003
Recycled Waste?: F
Date Record Was Last Modified: 4/27/2004
DEO Who Last Modified Record: IG

Detail:
Year: 1988
Manifest ID: CTC0163663
TSDF EPA ID: CTD072138969
TSDF Name: ENVIRONMENTAL WASTE RESOURCES INC
TSDF Address: 130 FREIGHT ST
TSDF City,St,Zip: WATERBURY, CT 06702
TSDF Country: USA
TSDF Telephone: Not reported
Transport Date: 6/21/1988
Transporter EPA ID: VAD980831580
Transporter Name: HAZCO INTERNATIONAL INC
Transporter Country: USA
Transporter Phone: Not reported
Trans 2 Date: Not reported
Trans 2 EPA ID: Not reported
Trans 2 Name: Not reported
Trans 2 Address: Not reported
Trans 2 City,St,Zip: CT
Trans 2 Country: USA
Trans 2 Phone: Not reported

BARRIEAU EXPRESS INC (Continued) **S109724961**

EPA ID:	CTD001821982
Generator Phone:	2032499373
Generator Mailing Addr:	301 MURPHY RD
Generator Mailing Town:	HARTFORD
Generator Mailing State:	CT
Generator Mailing Zip:	06114
Generator Mailing Country:	USA
Special Handling:	Yes
Discrepancies:	No
Date Shipped:	6/21/1988
Date Received:	6/22/1988
Last modified date:	4/27/2004
Last modified by:	IG
Comments:	Not reported

Waste:

Manifest No:	CTB0074261
Waste Occurence:	1
UNNA:	1263
Hazard Class:	FLAMMABLE
US Dot Description:	WASTE PAINT RELATED MATERIAL, LIQUID
No of Containers:	001
Container Type:	TT
Quantity:	65
Weight/Volume:	G
Additional Description:	Y
Handling Code:	T01
Date Record Was Last Modified:	4/27/2004
DEO Who Last Modified Record:	IG

Waste CD:

Manifest No:	CTB0074261
Waste Occurence:	1
EPA Waste Code:	F003
Recycled Waste?:	F
Date Record Was Last Modified:	4/27/2004
DEO Who Last Modified Record:	IG

Detail:

Year:	1987
Manifest ID:	CTB0074261
TSDF EPA ID:	CTD072138969
TSDF Name:	ENVIRONMENTAL WASTE RESOURCES INC
TSDF Address:	130 FREIGHT ST
TSDF City,St,Zip:	WATERBURY, CT 06702
TSDF Country:	USA
TSDF Telephone:	Not reported
Transport Date:	3/17/1987
Transporter EPA ID:	VAD980831580
Transporter Name:	HAZCO INTERNATIONAL INC
Transporter Country:	USA
Transporter Phone:	Not reported
Trans 2 Date:	Not reported
Trans 2 EPA ID:	Not reported
Trans 2 Name:	Not reported

BARRIEAU EXPRESS INC (Continued) **S109724961**

Trans 2 Address:	Not reported
Trans 2 City,St,Zip:	CT
Trans 2 Country:	USA
Trans 2 Phone:	Not reported
EPA ID:	CTD001821982
Generator Phone:	2032499373
Generator Mailing Addr:	301 MURPHY RD
Generator Mailing Town:	HARTFORD
Generator Mailing State:	CT
Generator Mailing Zip:	06114
Generator Mailing Country:	USA
Special Handling:	Yes
Discrepancies:	No
Date Shipped:	3/17/1987
Date Received:	3/19/1987
Last modified date:	4/27/2004
Last modified by:	IG
Comments:	Not reported

Waste:

Manifest No:	MAC050672
Waste Occurence:	1
UNNA:	1263
Hazard Class:	FLAMMABLE
US Dot Description:	WASTE PAINT RELATED MATERIAL
No of Containers:	001
Container Type:	TT
Quantity:	50
Weight/Volume:	G
Additional Description:	Y
Handling Code:	T01
Date Record Was Last Modified:	4/27/2004
DEO Who Last Modified Record:	IG

Waste CD:

Manifest No:	MAC050672
Waste Occurence:	1
EPA Waste Code:	F003
Recycled Waste?:	F
Date Record Was Last Modified:	4/27/2004
DEO Who Last Modified Record:	IG

Detail:

Year:	1986
Manifest ID:	MAC050672
TSDF EPA ID:	CTD072138969
TSDF Name:	ENVIRONMENTAL WASTE RESOURCES INC
TSDF Address:	130 FREIGHT ST
TSDF City,St,Zip:	WATERBURY, CT 06702
TSDF Country:	USA
TSDF Telephone:	Not reported
Transport Date:	9/2/1986
Transporter EPA ID:	VAD980831580
Transporter Name:	HAZCO INTERNATIONAL, INC
Transporter Country:	USA

BARRIEAU EXPRESS INC (Continued) **S109724961**

Transporter Phone:	Not reported
Trans 2 Date:	Not reported
Trans 2 EPA ID:	Not reported
Trans 2 Name:	Not reported
Trans 2 Address:	Not reported
Trans 2 City,St,Zip:	CT
Trans 2 Country:	USA
Trans 2 Phone:	Not reported
EPA ID:	CTD001821982
Generator Phone:	2032499373
Generator Mailing Addr:	301 MURPHY RD
Generator Mailing Town:	HARTFORD
Generator Mailing State:	CT
Generator Mailing Zip:	06114
Generator Mailing Country:	USA
Special Handling:	Yes
Discrepancies:	No
Date Shipped:	9/2/1986
Date Received:	9/2/1986
Last modified date:	4/27/2004
Last modified by:	IG
Comments:	Not reported

D26 **BARRIEAU MOVING & STORAGE** **UST** **U002028182**
WSW **301 MURPHY RD** **N/A**
< 1/8 **HARTFORD, CT 06114**
0.063 mi.
334 ft. **Site 9 of 15 in cluster D**

Relative:
Higher

Actual:
41 ft.

UST:

Facility Id:	4888
Alt. Facility ID:	64-4888
Latitude:	Not reported
Longitude:	Not reported
Owner:	GERARD BARRIEAU SR, PRES
Owner Address:	301 MURPHY RD
Owner Address 2:	Not reported
Owner City,St,Zip:	HARTFORD, CT 061142105
Tank ID:	4888-1
Compartment ID:	4888-1
Compartment Num:	1
Alt. Tank ID:	A1
Tank Status:	**Permanently Closed**
Tank Material:	Asphalt Coated or Bare Steel
Secondary Material:	Not reported
Capacity:	4000
Substance:	Gasoline
Date Installed:	05/01/1980
Date Last Used:	12/01/1994
Closure Status:	**Tank was Removed From Ground**
Pipe Material:	Other (Specify)
Pipe Mode Description:	Not reported
Spill Installed:	Not reported
Overfill Installed:	Not reported

BARRIEAU MOVING & STORAGE (Continued) **U002028182**

Tank ID:	4888-2
Compartment ID:	4888-2
Compartment Num:	1
Alt. Tank ID:	A2
Tank Status:	**Permanently Closed**
Tank Material:	Asphalt Coated or Bare Steel
Secondary Material:	Not reported
Capacity:	4000
Substance:	Gasoline
Date Installed:	05/01/1980
Date Last Used:	12/01/1994
Closure Status:	**Tank was Removed From Ground**
Pipe Material:	Other (Specify)
Pipe Mode Description:	Not reported
Spill Installed:	Not reported
Overfill Installed:	Not reported

Tank ID:	4888-3
Compartment ID:	4888-3
Compartment Num:	1
Alt. Tank ID:	B1
Tank Status:	**Permanently Closed**
Tank Material:	Asphalt Coated or Bare Steel
Secondary Material:	Not reported
Capacity:	2500
Substance:	Gasoline
Date Installed:	06/01/1972
Date Last Used:	12/01/1990
Closure Status:	**Tank was Removed From Ground**
Pipe Material:	Other (Specify)
Pipe Mode Description:	Not reported
Spill Installed:	Not reported
Overfill Installed:	Not reported

Tank ID:	4888-4
Compartment ID:	4888-4
Compartment Num:	1
Alt. Tank ID:	C1
Tank Status:	**Permanently Closed**
Tank Material:	Asphalt Coated or Bare Steel
Secondary Material:	Not reported
Capacity:	2000
Substance:	Gasoline
Date Installed:	06/01/1969
Date Last Used:	12/01/1990
Closure Status:	**Tank was Removed From Ground**
Pipe Material:	Other (Specify)
Pipe Mode Description:	Not reported
Spill Installed:	Not reported
Overfill Installed:	Not reported

D27
WSW
< 1/8
0.064 mi.
339 ft.

CROSIER BUSINESS FORMS
320 MURPHY ROAD
HARTFORD, CT 06103

Site 10 of 15 in cluster D

MANIFEST **S109740295**
N/A

Relative:
Higher

Actual:
41 ft.

CT MANIFEST:

Waste:

Manifest No:	MAF010622
Waste Occurence:	1
UNNA:	2553
Hazard Class:	FLAMMABLE
US Dot Description:	WASTE NAPHTHA LIQUID
No of Containers:	001
Container Type:	DM
Quantity:	55
Weight/Volume:	G
Additional Description:	Y
Handling Code:	S02
Date Record Was Last Modified:	4/27/2004
DEO Who Last Modified Record:	IG

Waste CD:

Manifest No:	MAF010622
Waste Occurence:	1
EPA Waste Code:	D001
Recycled Waste?:	F
Date Record Was Last Modified:	4/27/2004
DEO Who Last Modified Record:	IG

Detail:

Year:	1990
Manifest ID:	MAF010622
TSDF EPA ID:	MAD053452637
TSDF Name:	CLEAN HARBORS INC. OF BRAINTREE
TSDF Address:	385 QUINCY AVENUE
TSDF City,St,Zip:	BRAINTREE, MA 02184
TSDF Country:	USA
TSDF Telephone:	Not reported
Transport Date:	10/2/1990
Transporter EPA ID:	MAD039322250
Transporter Name:	CLEAN HARBORS, INC
Transporter Country:	USA
Transporter Phone:	Not reported
Trans 2 Date:	Not reported
Trans 2 EPA ID:	Not reported
Trans 2 Name:	Not reported
Trans 2 Address:	Not reported
Trans 2 City,St,Zip:	CT
Trans 2 Country:	USA
Trans 2 Phone:	Not reported
EPA ID:	CTP000011167
Generator Phone:	2037453235
Generator Mailing Addr:	320 MURPHY ROAD
Generator Mailing Town:	HARTFORD
Generator Mailing State:	CT
Generator Mailing Zip:	06103
Generator Mailing Country:	USA

CROSIER BUSINESS FORMS (Continued) **S109740295**

Special Handling: Yes
Discrepancies: No
Date Shipped: 10/2/1990
Date Received: 10/2/1990
Last modified date: 4/27/2004
Last modified by: IG
Comments: Not reported

E28 **HARTFORD WATER POLLUTION CONTROL PLANT** **MANIFEST** **S109741582**
SSW **240 BRAINARD ROAD** **N/A**
< 1/8 **HARTFORD, CT 06114**
0.069 mi.
362 ft. **Site 1 of 3 in cluster E**

Relative:
Higher

Actual:
41 ft.

CT MANIFEST:

Waste:
Manifest No: CTF0147715
Waste Occurence: 1
UNNA: 1993
Hazard Class: COMBUSTIBL
US Dot Description: WASTE LIQUID NOS, MINERAL SPIRITS
No of Containers: 003
Container Type: DM
Quantity: 35
Weight/Volume: G
Additional Description: Y
Handling Code: S02
Date Record Was Last Modified: 4/27/2004
DEO Who Last Modified Record: IG

Manifest No: CTF0147715
Waste Occurence: 2
UNNA: 1760
Hazard Class: 8
US Dot Description: W COMPOUND CLEANING LIQ MONOETHANOLAMINE
No of Containers: 001
Container Type: DM
Quantity: 6
Weight/Volume: G
Additional Description: Y
Handling Code: S01
Date Record Was Last Modified: 4/27/2004
DEO Who Last Modified Record: IG

Waste CD:
Manifest No: CTF0147715
Waste Occurence: 1
EPA Waste Code: D001
Recycled Waste?: T
Date Record Was Last Modified: 4/27/2004
DEO Who Last Modified Record: IG

Manifest No: CTF0147715
Waste Occurence: 2
EPA Waste Code: D006
Recycled Waste?: T

HARTFORD WATER POLLUTION CONTROL PLANT (Continued) **S109741582**

Date Record Was Last Modified: 4/27/2004
DEO Who Last Modified Record: IG

Detail:

Year:	1993
Manifest ID:	CTF0147715
TSDF EPA ID:	CTD000845982
TSDF Name:	SAFETY KLEEN CORP 2-070-01
TSDF Address:	24 BRIXTON STREET
TSDF City,St,Zip:	WEST HARTFORD, CT 06107
TSDF Country:	USA
TSDF Telephone:	Not reported
Transport Date:	1/26/1993
Transporter EPA ID:	ILD051060408
Transporter Name:	SAFETY-KLEEN CORP. (TRANSPORTER ONLY)
Transporter Country:	USA
Transporter Phone:	Not reported
Trans 2 Date:	Not reported
Trans 2 EPA ID:	Not reported
Trans 2 Name:	Not reported
Trans 2 Address:	Not reported
Trans 2 City,St,Zip:	CT
Trans 2 Country:	USA
Trans 2 Phone:	Not reported
EPA ID:	CTP000012487
Generator Phone:	2032787850
Generator Mailing Addr:	240 BRAINARD ROAD
Generator Mailing Town:	HARTFORD
Generator Mailing State:	CT
Generator Mailing Zip:	06114
Generator Mailing Country:	USA
Special Handling:	Yes
Discrepancies:	Yes
Date Shipped:	1/26/1993
Date Received:	1/26/1993
Last modified date:	4/27/2004
Last modified by:	IG
Comments:	Not reported

E29 **METROPOLITAN DISTRICT COMMISSION HARTFORD STP** **LWDS** **S109936957**
SSW **BRAINARD ROAD** **N/A**
< 1/8 **HARTFORD, CT**
0.069 mi.
362 ft. **Site 2 of 3 in cluster E**

Relative:
Higher

Actual:
41 ft.

LWDS:

Leachate and Wastewater Number:	4000055
Status of the Discharge Activity:	Active
Leachate and Waste Flow:	Surface
Alias:	Mdc Hartford Stp
Alias2:	Not reported

E30
SSW
< 1/8
0.069 mi.
362 ft.

HARTFORD WATER POLLUTION PLANT
240 BRAINARD ROAD
HARTFORD, CT 06114

Site 3 of 3 in cluster E

MANIFEST **S109741583**
N/A

Relative:
Higher

Actual:
41 ft.

CT MANIFEST:

Waste:

Manifest No:	CTF0085619
Waste Occurence:	1
UNNA:	1255
Hazard Class:	COMBUSTIBL
US Dot Description:	WASTE PETROLEUM NAPHTHA LIQUID
No of Containers:	002
Container Type:	DM
Quantity:	172
Weight/Volume:	P
Additional Description:	Y
Handling Code:	S02
Date Record Was Last Modified:	4/27/2004
DEO Who Last Modified Record:	IG

Waste CD:

Manifest No:	CTF0085619
Waste Occurence:	1
EPA Waste Code:	D001
Recycled Waste?:	T
Date Record Was Last Modified:	4/27/2004
DEO Who Last Modified Record:	IG

Detail:

Year:	1991
Manifest ID:	CTF0085619
TSDF EPA ID:	CTD000845982
TSDF Name:	SAFETY KLEEN CORP 2-070-01
TSDF Address:	24 BRIXTON STREET
TSDF City,St,Zip:	WEST HARTFORD, CT 06107
TSDF Country:	USA
TSDF Telephone:	Not reported
Transport Date:	7/17/1991
Transporter EPA ID:	ILD051060408
Transporter Name:	SAFETY-KLEEN CORP. (TRANSPORTER ONLY)
Transporter Country:	USA
Transporter Phone:	Not reported
Trans 2 Date:	Not reported
Trans 2 EPA ID:	Not reported
Trans 2 Name:	Not reported
Trans 2 Address:	Not reported
Trans 2 City,St,Zip:	CT
Trans 2 Country:	USA
Trans 2 Phone:	Not reported
EPA ID:	CTP000012487
Generator Phone:	2032787850
Generator Mailing Addr:	240 BRAINARD ROAD
Generator Mailing Town:	HARTFORD
Generator Mailing State:	CT
Generator Mailing Zip:	06114
Generator Mailing Country:	USA

HARTFORD WATER POLLUTION PLANT (Continued) **S109741583**

Special Handling: Yes
Discrepancies: No
Date Shipped: 7/17/1991
Date Received: 7/17/1991
Last modified date: 4/27/2004
Last modified by: IG
Comments: Not reported

F31 **NUTMEG INTERNATIONAL TRUCKS** **RCRA-SQG** **1000297328**
WSW **130 BRAINARD RD** **FINDS** **CTD095526372**
< 1/8 **HARTFORD, CT 06114** **UST**
0.070 mi.
367 ft. **Site 1 of 5 in cluster F**

Relative:
Higher

Actual:
41 ft.

RCRA-SQG:
Date form received by agency: 02/04/1987
Facility name: NUTMEG INTERNATIONAL TRUCKS
Facility address: 130 BRAINARD RD
HARTFORD, CT 06114
EPA ID: CTD095526372
Mailing address: BRAINARD RD
HARTFORD, CT 06114
Contact: JAMES KURSZES
Contact address: 130 BRAINARD RD
HARTFORD, CT 06114
Contact country: US
Contact telephone: (203) 249-8635
Contact email: Not reported
EPA Region: 01
Classification: Small Small Quantity Generator
Description: Handler: generates more than 100 and less than 1000 kg of hazardous waste during any calendar month and accumulates less than 6000 kg of hazardous waste at any time; or generates 100 kg or less of hazardous waste during any calendar month, and accumulates more than 1000 kg of hazardous waste at any time

Owner/Operator Summary:
Owner/operator name: JOHN J OCONNELL
Owner/operator address: OWNERSTREET
OWNERCITY, CT 99999
Owner/operator country: Not reported
Owner/operator telephone: (203) 555-1212
Legal status: Private
Owner/Operator Type: Owner
Owner/Op start date: 01/01/0001
Owner/Op end date: Not reported

Handler Activities Summary:
U.S. importer of hazardous waste: No
Mixed waste (haz. and radioactive): No
Recycler of hazardous waste: No
Transporter of hazardous waste: No
Treater, storer or disposer of HW: No
Underground injection activity: No
On-site burner exemption: No
Furnace exemption: No

NUTMEG INTERNATIONAL TRUCKS (Continued) **1000297328**

Used oil fuel burner: No
Used oil processor: No
User oil refiner: No
Used oil fuel marketer to burner: No
Used oil Specification marketer: No
Used oil transfer facility: No
Used oil transporter: No

Hazardous Waste Summary:
Waste code: D001
Waste name: IGNITABLE HAZARDOUS WASTES ARE THOSE WASTES WHICH HAVE A FLASHPOINT OF LESS THAN 140 DEGREES FAHRENHEIT AS DETERMINED BY A PENSKY-MARTENS CLOSED CUP FLASH POINT TESTER. ANOTHER METHOD OF DETERMINING THE FLASH POINT OF A WASTE IS TO REVIEW THE MATERIAL SAFETY DATA SHEET, WHICH CAN BE OBTAINED FROM THE MANUFACTURER OR DISTRIBUTOR OF THE MATERIAL. LACQUER THINNER IS AN EXAMPLE OF A COMMONLY USED SOLVENT WHICH WOULD BE CONSIDERED AS IGNITABLE HAZARDOUS WASTE.

Violation Status: No violations found

FINDS:

Registry ID: 110003019732

Environmental Interest/Information System

RCRAInfo is a national information system that supports the Resource Conservation and Recovery Act (RCRA) program through the tracking of events and activities related to facilities that generate, transport, and treat, store, or dispose of hazardous waste. RCRAInfo allows RCRA program staff to track the notification, permit, compliance, and corrective action activities required under RCRA.

Connecticut Site Information Management System (SIMS) is part of a suite of web-based applications designed to allow the Connecticut Department of Environmental Protection (DEP) staff to harmonize environmental interest information from disparate systems in a single agency-wide data repository (known as CFI). SIMS provides tools for identifying and resolving duplicate data, querying data (using both tabular and geospatial methods), and viewing/maintaining documents associated to the data.

UST:
Facility Id: 4399
Alt. Facility ID: 64-4399
Latitude: Not reported
Longitude: Not reported
Owner: NUTMEG INTERNATIONAL TRUCKS, INC.
Owner Address: 130 BRAINARD RD
Owner Address 2: Not reported
Owner City,St,Zip: HARTFORD, CT 061141604

Tank ID: 4399-1
Compartment ID: 4399-1
Compartment Num: 1
Alt. Tank ID: A1
Tank Status: Permanently Closed

NUTMEG INTERNATIONAL TRUCKS (Continued) **1000297328**

Tank Material:	Coated & Cathodically Protected Steel (sti-P3)
Secondary Material:	Not reported
Capacity:	4000
Substance:	Diesel
Date Installed:	09/01/1986
Date Last Used:	09/01/1998
Closure Status:	**Tank was Removed From Ground**
Pipe Material:	Bare or Galvonized Steel
Pipe Mode Description:	Not reported
Spill Installed:	Not reported
Overfill Installed:	Not reported

Tank ID:	4399-2
Compartment ID:	4399-2
Compartment Num:	1
Alt. Tank ID:	B2
Tank Status:	**Permanently Closed**
Tank Material:	Coated & Cathodically Protected Steel (sti-P3)
Secondary Material:	Not reported
Capacity:	4000
Substance:	Diesel
Date Installed:	09/01/1986
Date Last Used:	09/01/1998
Closure Status:	**Tank was Removed From Ground**
Pipe Material:	Bare or Galvonized Steel
Pipe Mode Description:	Not reported
Spill Installed:	Not reported
Overfill Installed:	Not reported

Tank ID:	4399-3
Compartment ID:	4399-3
Compartment Num:	1
Alt. Tank ID:	A3
Tank Status:	**Permanently Closed**
Tank Material:	Not reported
Secondary Material:	Not reported
Capacity:	550
Substance:	Used Oil
Date Installed:	01/01/1950
Date Last Used:	03/01/1986
Closure Status:	**Tank Filled with Inert Material**
Pipe Material:	Not reported
Pipe Mode Description:	Not reported
Spill Installed:	Not reported
Overfill Installed:	Not reported

F32
WSW
< 1/8
0.070 mi.
367 ft.

NUTMEG INTERNATIONAL TRUCKS
130 BRAINARD RD
HARTFORD, CT 06114

Site 2 of 5 in cluster F

MANIFEST **S109729057**
N/A

Relative:
Higher

Actual:
41 ft.

CT MANIFEST:

Waste:

Manifest No:	CTF0116872
Waste Occurence:	1
UNNA:	1993
Hazard Class:	COMBUSTIBL
US Dot Description:	WASTE COMBUSTIBLE LIQUID, NOS
No of Containers:	002
Container Type:	DM
Quantity:	172
Weight/Volume:	P
Additional Description:	Y
Handling Code:	S02
Date Record Was Last Modified:	4/27/2004
DEO Who Last Modified Record:	IG

Waste CD:

Manifest No:	CTF0116872
Waste Occurence:	1
EPA Waste Code:	D001
Recycled Waste?:	T
Date Record Was Last Modified:	4/27/2004
DEO Who Last Modified Record:	IG

Detail:

Year:	1992
Manifest ID:	CTF0116872
TSDF EPA ID:	CTD000845982
TSDF Name:	SAFETY KLEEN CORP 2-070-01
TSDF Address:	24 BRIXTON STREET
TSDF City,St,Zip:	WEST HARTFORD, CT 06107
TSDF Country:	USA
TSDF Telephone:	Not reported
Transport Date:	11/2/1992
Transporter EPA ID:	ILD051060408
Transporter Name:	SAFETY-KLEEN CORP. (TRANSPORTER ONLY)
Transporter Country:	USA
Transporter Phone:	Not reported
Trans 2 Date:	Not reported
Trans 2 EPA ID:	Not reported
Trans 2 Name:	Not reported
Trans 2 Address:	Not reported
Trans 2 City,St,Zip:	CT
Trans 2 Country:	USA
Trans 2 Phone:	Not reported
EPA ID:	CTD095526372
Generator Phone:	2032498635
Generator Mailing Addr:	130 BRAINARD RD
Generator Mailing Town:	HARTFORD
Generator Mailing State:	CT
Generator Mailing Zip:	06114
Generator Mailing Country:	USA

NUTMEG INTERNATIONAL TRUCKS (Continued) **S109729057**

Special Handling:	Yes
Discrepancies:	No
Date Shipped:	11/2/1992
Date Received:	11/2/1992
Last modified date:	4/27/2004
Last modified by:	IG
Comments:	Not reported

Waste:

Manifest No:	CTF0096239
Waste Occurence:	1
UNNA:	1255
Hazard Class:	COMBUSTIBL
US Dot Description:	WASTE PETROLEUM NAPHTHA LIQUID
No of Containers:	002
Container Type:	DM
Quantity:	172
Weight/Volume:	P
Additional Description:	Y
Handling Code:	S02
Date Record Was Last Modified:	4/27/2004
DEO Who Last Modified Record:	IG

Waste CD:

Manifest No:	CTF0096239
Waste Occurence:	1
EPA Waste Code:	D001
Recycled Waste?:	T
Date Record Was Last Modified:	4/27/2004
DEO Who Last Modified Record:	IG

Detail:

Year:	1991
Manifest ID:	CTF0096239
TSDF EPA ID:	CTD000845982
TSDF Name:	SAFETY KLEEN CORP 2-070-01
TSDF Address:	24 BRIXTON STREET
TSDF City,St,Zip:	WEST HARTFORD, CT 06107
TSDF Country:	USA
TSDF Telephone:	Not reported
Transport Date:	4/23/1991
Transporter EPA ID:	ILD051060408
Transporter Name:	SAFETY-KLEEN CORP. (TRANSPORTER ONLY)
Transporter Country:	USA
Transporter Phone:	Not reported
Trans 2 Date:	Not reported
Trans 2 EPA ID:	Not reported
Trans 2 Name:	Not reported
Trans 2 Address:	Not reported
Trans 2 City,St,Zip:	CT
Trans 2 Country:	USA
Trans 2 Phone:	Not reported
EPA ID:	CTD095526372
Generator Phone:	2032498635
Generator Mailing Addr:	130 BRAINARD RD

NUTMEG INTERNATIONAL TRUCKS (Continued) **S109729057**

Generator Mailing Town:	HARTFORD
Generator Mailing State:	CT
Generator Mailing Zip:	06114
Generator Mailing Country:	USA
Special Handling:	Yes
Discrepancies:	No
Date Shipped:	4/23/1991
Date Received:	4/23/1991
Last modified date:	4/27/2004
Last modified by:	IG
Comments:	Not reported

F33 **INTERNATIONAL TRUCK IDEAL LEASE** **MANIFEST** **S109729055**
WSW **130 BRAINARD RD** **N/A**
< 1/8 **HARTFORD, CT 06114**
0.070 mi.
367 ft. **Site 3 of 5 in cluster F**

Relative:
Higher

Actual:
41 ft.

CT MANIFEST:

Waste:

Manifest No:	001860224SKS
Waste Occurence:	1
UNNA:	1993
Hazard Class:	3
US Dot Description:	WASTE COMBUSTIBLE LIQUID, N.O.S.
No of Containers:	001
Container Type:	DM
Quantity:	12
Weight/Volume:	G
Additional Description:	Not reported
Handling Code:	Not reported
Date Record Was Last Modified:	8/3/2009
DEO Who Last Modified Record:	DPW

Waste CD:

Manifest No:	001860224SKS
Waste Occurence:	1
EPA Waste Code:	D001
Recycled Waste?:	False
Date Record Was Last Modified:	2009-08-03 00:00:00
DEO Who Last Modified Record:	DPW

Manifest No:	001860224SKS
Waste Occurence:	1
EPA Waste Code:	D001
Recycled Waste?:	False
Date Record Was Last Modified:	2009-08-03 00:00:00
DEO Who Last Modified Record:	DPW

Manifest No:	001860224SKS
Waste Occurence:	1
EPA Waste Code:	D001
Recycled Waste?:	False
Date Record Was Last Modified:	8/3/2009
DEO Who Last Modified Record:	DPW

INTERNATIONAL TRUCK IDEAL LEASE (Continued) **S109729055**

Detail:

Year:	2009
Manifest ID:	001860224SKS
TSDF EPA ID:	MAD096287354
TSDF Name:	SAFETY-KLEEN SYSTEMS, INC.
TSDF Address:	224 EAST MAIN STREET
TSDF City,St,Zip:	W BROOKFIELD, MA 01585
TSDF Country:	USA
TSDF Telephone:	Not reported
Transport Date:	6/9/2009
Transporter EPA ID:	TXR000050930
Transporter Name:	SAFETY-KLEEN SYSTEMS, INC.
Transporter Country:	USA
Transporter Phone:	Not reported
Trans 2 Date:	Not reported
Trans 2 EPA ID:	Not reported
Trans 2 Name:	Not reported
Trans 2 Address:	Not reported
Trans 2 City,St,Zip:	CT
Trans 2 Country:	USA
Trans 2 Phone:	Not reported
EPA ID:	CTD095526372
Generator Phone:	8602498635
Generator Mailing Addr:	130 BRAINARD RD
Generator Mailing Town:	HARTFORD
Generator Mailing State:	CT
Generator Mailing Zip:	06114
Generator Mailing Country:	USA
Special Handling:	Not reported
Discrepancies:	Not reported
Date Shipped:	6/9/2009
Date Received:	6/9/2009
Last modified date:	8/3/2009
Last modified by:	DPW
Comments:	Not reported

Waste:

Manifest No:	MAK203791
Waste Occurence:	2
UNNA:	1993
Hazard Class:	3
US Dot Description:	RQ WASTE COMBUSTIBLE LIQUID,N.O.S.
No of Containers:	001
Container Type:	DM
Quantity:	17
Weight/Volume:	G
Additional Description:	Not reported
Handling Code:	Not reported
Date Record Was Last Modified:	4/26/2004
DEO Who Last Modified Record:	IG

Manifest No:	MAK203791
Waste Occurence:	1
UNNA:	1993
Hazard Class:	3

INTERNATIONAL TRUCK IDEAL LEASE (Continued) **S109729055**

US Dot Description: WASTE COMBUSTIBLE LIQUID,N.O.S.
No of Containers: 001
Container Type: DF
Quantity: 4
Weight/Volume: G
Additional Description: Not reported
Handling Code: Not reported
Date Record Was Last Modified: 4/26/2004
DEO Who Last Modified Record: IG

Waste CD:
Manifest No: MAK203791
Waste Occurence: 1
EPA Waste Code: D001
Recycled Waste?: F
Date Record Was Last Modified: 4/26/2004
DEO Who Last Modified Record: IG

Manifest No: MAK203791
Waste Occurence: 2
EPA Waste Code: D001
Recycled Waste?: F
Date Record Was Last Modified: 4/26/2004
DEO Who Last Modified Record: IG

Detail:
Year: 1997
Manifest ID: MAK203791
TSDF EPA ID: CTD000845982
TSDF Name: SAFETY-KLEEN CORP.
TSDF Address: 24 BRIXTON STREET
TSDF City,St,Zip: WEST HARTFORD, CT 06110
TSDF Country: USA
TSDF Telephone: Not reported
Transport Date: 5/27/1997
Transporter EPA ID: ILD984908202
Transporter Name: SAFETY-KLEEN CORP.
Transporter Country: USA
Transporter Phone: Not reported
Trans 2 Date: Not reported
Trans 2 EPA ID: Not reported
Trans 2 Name: Not reported
Trans 2 Address: Not reported
Trans 2 City,St,Zip: CT
Trans 2 Country: USA
Trans 2 Phone: Not reported
EPA ID: CTD095526372
Generator Phone: 8602498635
Generator Mailing Addr: 130 BRAINARD RD
Generator Mailing Town: HARTFORD
Generator Mailing State: CT
Generator Mailing Zip: 06114
Generator Mailing Country: USA
Special Handling: Not reported
Discrepancies: Not reported
Date Shipped: 5/27/1997

INTERNATIONAL TRUCK IDEAL LEASE (Continued) **S109729055**

Date Received: 5/27/1997
Last modified date: 4/26/2004
Last modified by: IG
Comments: Not reported

Waste:
Manifest No: CTF0483785
Waste Occurence: 1
UNNA: 1993
Hazard Class: 3
US Dot Description: RQ WASTE COMBUSTIBLE LIQUID,N.O.S.
No of Containers: 001
Container Type: DM
Quantity: 15
Weight/Volume: G
Additional Description: Not reported
Handling Code: Not reported
Date Record Was Last Modified: 4/26/2004
DEO Who Last Modified Record: IG

Waste CD:
Manifest No: CTF0483785
Waste Occurence: 1
EPA Waste Code: VARY
Recycled Waste?: F
Date Record Was Last Modified: 4/26/2004
DEO Who Last Modified Record: IG

Detail:
Year: 1996
Manifest ID: CTF0483785
TSDF EPA ID: CTD000845982
TSDF Name: SAFETY-KLEEN SYSTEMS, INC.
TSDF Address: 24 BRIXTON STREET
TSDF City,St,Zip: WEST HARTFORD, CT 06110
TSDF Country: USA
TSDF Telephone: Not reported
Transport Date: 8/19/1996
Transporter EPA ID: ILD984908202
Transporter Name: SAFETY-KLEEN SYSTEMS, INC.
Transporter Country: USA
Transporter Phone: Not reported
Trans 2 Date: Not reported
Trans 2 EPA ID: Not reported
Trans 2 Name: Not reported
Trans 2 Address: Not reported
Trans 2 City,St,Zip: CT
Trans 2 Country: USA
Trans 2 Phone: Not reported
EPA ID: CTD095526372
Generator Phone: 2032498635
Generator Mailing Addr: 130 BRAINARD RD
Generator Mailing Town: HARTFORD
Generator Mailing State: CT
Generator Mailing Zip: 06114

INTERNATIONAL TRUCK IDEAL LEASE (Continued) **S109729055**

Generator Mailing Country: USA
Special Handling: Not reported
Discrepancies: Not reported
Date Shipped: 8/19/1996
Date Received: 8/19/1996
Last modified date: 4/26/2004
Last modified by: IG
Comments: Not reported

Waste:
Manifest No: CTF0439206
Waste Occurence: 1
UNNA: 1993
Hazard Class: 4
US Dot Description: WASTE COMBUSTIBLE LIQUID NOS
No of Containers: 001
Container Type: DF
Quantity: 5
Weight/Volume: G
Additional Description: Not reported
Handling Code: Not reported
Date Record Was Last Modified: 4/26/2004
DEO Who Last Modified Record: IG

Manifest No: CTF0439206
Waste Occurence: 2
UNNA: 1993
Hazard Class: 4
US Dot Description: WASTE COMBUSTIBLE LIQUID NOS
No of Containers: 001
Container Type: DM
Quantity: 15
Weight/Volume: G
Additional Description: Not reported
Handling Code: Not reported
Date Record Was Last Modified: 4/26/2004
DEO Who Last Modified Record: IG

Waste CD:
Manifest No: CTF0439206
Waste Occurence: 1
EPA Waste Code: D001
Recycled Waste?: T
Date Record Was Last Modified: 4/26/2004
DEO Who Last Modified Record: IG

Manifest No: CTF0439206
Waste Occurence: 2
EPA Waste Code: D001
Recycled Waste?: T
Date Record Was Last Modified: 4/26/2004
DEO Who Last Modified Record: IG

Detail:
Year: 1995

INTERNATIONAL TRUCK IDEAL LEASE (Continued) **S109729055**

Manifest ID:	CTF0439206
TSDF EPA ID:	CTD000845982
TSDF Name:	SAFETY KLEEN CORP 2-070-01
TSDF Address:	24 BRIXTON STREET
TSDF City,St,Zip:	WEST HARTFORD, CT 06107
TSDF Country:	USA
TSDF Telephone:	Not reported
Transport Date:	9/25/1995
Transporter EPA ID:	ILD984908202
Transporter Name:	SAFETY-KLEEN CORP.
Transporter Country:	USA
Transporter Phone:	Not reported
Trans 2 Date:	Not reported
Trans 2 EPA ID:	Not reported
Trans 2 Name:	Not reported
Trans 2 Address:	Not reported
Trans 2 City,St,Zip:	CT
Trans 2 Country:	USA
Trans 2 Phone:	Not reported
EPA ID:	CTD095526372
Generator Phone:	2032498635
Generator Mailing Addr:	130 BRAINARD RD
Generator Mailing Town:	HARTFORD
Generator Mailing State:	CT
Generator Mailing Zip:	06114
Generator Mailing Country:	USA
Special Handling:	Not reported
Discrepancies:	No
Date Shipped:	9/25/1995
Date Received:	9/25/1995
Last modified date:	4/26/2004
Last modified by:	IG
Comments:	Not reported

Waste:

Manifest No:	CTF0325445
Waste Occurence:	1
UNNA:	1993
Hazard Class:	COMBUSTIBL
US Dot Description:	WASTE COMBUSTIBLE LIQUID, NOS
No of Containers:	001
Container Type:	DM
Quantity:	14
Weight/Volume:	G
Additional Description:	Y
Handling Code:	S02
Date Record Was Last Modified:	4/26/2004
DEO Who Last Modified Record:	IG

Waste CD:

Manifest No:	CTF0325445
Waste Occurence:	1
EPA Waste Code:	D001
Recycled Waste?:	T
Date Record Was Last Modified:	4/26/2004

INTERNATIONAL TRUCK IDEAL LEASE (Continued) **S109729055**

DEO Who Last Modified Record: IG

Detail:

Year:	1994
Manifest ID:	CTF0325445
TSDF EPA ID:	CTD000845982
TSDF Name:	SAFETY KLEEN CORP 2-070-01
TSDF Address:	24 BRIXTON STREET
TSDF City,St,Zip:	WEST HARTFORD, CT 06107
TSDF Country:	USA
TSDF Telephone:	Not reported
Transport Date:	8/4/1994
Transporter EPA ID:	ILD984908202
Transporter Name:	SAFETY-KLEEN CORP.
Transporter Country:	USA
Transporter Phone:	Not reported
Trans 2 Date:	Not reported
Trans 2 EPA ID:	Not reported
Trans 2 Name:	Not reported
Trans 2 Address:	Not reported
Trans 2 City,St,Zip:	CT
Trans 2 Country:	USA
Trans 2 Phone:	Not reported
EPA ID:	CTD095526372
Generator Phone:	2032498635
Generator Mailing Addr:	130 BRAINARD RD
Generator Mailing Town:	HARTFORD
Generator Mailing State:	CT
Generator Mailing Zip:	06114
Generator Mailing Country:	USA
Special Handling:	Yes
Discrepancies:	Yes
Date Shipped:	8/4/1994
Date Received:	8/4/1994
Last modified date:	4/26/2004
Last modified by:	IG
Comments:	Not reported

Waste:

Manifest No:	CTF0295139
Waste Occurence:	2
UNNA:	1993
Hazard Class:	COMBUSTIBL
US Dot Description:	WASTE COMBUSTIBLE LIQUID
No of Containers:	001
Container Type:	DM
Quantity:	15
Weight/Volume:	G
Additional Description:	Y
Handling Code:	S02
Date Record Was Last Modified:	4/27/2004
DEO Who Last Modified Record:	IG

Manifest No:	CTF0295139
Waste Occurence:	1

INTERNATIONAL TRUCK IDEAL LEASE (Continued) **S109729055**

UNNA: 1993
Hazard Class: COMBUSTIBL
US Dot Description: WASTE COMBUSTIBLE LIQUID
No of Containers: 001
Container Type: DF
Quantity: 5
Weight/Volume: G
Additional Description: Y
Handling Code: S02
Date Record Was Last Modified: 4/27/2004
DEO Who Last Modified Record: IG

Waste CD:
Manifest No: CTF0295139
Waste Occurence: 1
EPA Waste Code: D001
Recycled Waste?: T
Date Record Was Last Modified: 4/27/2004
DEO Who Last Modified Record: IG

Manifest No: CTF0295139
Waste Occurence: 2
EPA Waste Code: D001
Recycled Waste?: T
Date Record Was Last Modified: 4/27/2004
DEO Who Last Modified Record: IG

Detail:
Year: 1993
Manifest ID: CTF0295139
TSDF EPA ID: CTD000845982
TSDF Name: SAFETY KLEEN CORP 2-070-01
TSDF Address: 24 BRIXTON STREET
TSDF City,St,Zip: WEST HARTFORD, CT 06107
TSDF Country: USA
TSDF Telephone: Not reported
Transport Date: 12/30/1993
Transporter EPA ID: ILD984908202
Transporter Name: SAFETY-KLEEN CORP.
Transporter Country: USA
Transporter Phone: Not reported
Trans 2 Date: Not reported
Trans 2 EPA ID: Not reported
Trans 2 Name: Not reported
Trans 2 Address: Not reported
Trans 2 City,St,Zip: CT
Trans 2 Country: USA
Trans 2 Phone: Not reported
EPA ID: CTD095526372
Generator Phone: 2032498635
Generator Mailing Addr: 130 BRAINARD RD
Generator Mailing Town: HARTFORD
Generator Mailing State: CT
Generator Mailing Zip: 06114
Generator Mailing Country: USA
Special Handling: Yes

INTERNATIONAL TRUCK IDEAL LEASE (Continued) **S109729055**

Discrepancies: No
Date Shipped: 12/30/1993
Date Received: 12/30/1993
Last modified date: 4/27/2004
Last modified by: IG
Comments: Not reported

F34 **NUTMEG INTNTL TRUCKS INC** **MANIFEST** **S111315792**
WSW **130 BRAINARD RD** **N/A**
< 1/8 **HARTFORD, CT 06114**
0.070 mi.
367 ft. **Site 4 of 5 in cluster F**

Relative:
Higher

Actual:
41 ft.

CT MANIFEST:

Waste:
Manifest No: 001115995SKS
Waste Occurence: 1
UNNA: 1993
Hazard Class: 3
US Dot Description: WASTE COMBUSTIBLE LIQUID, N.O.S.
No of Containers: 001
Container Type: DM
Quantity: 12
Weight/Volume: G
Additional Description: Not reported
Handling Code: Not reported
Date Record Was Last Modified: 10/17/2008
DEO Who Last Modified Record: DPW

Waste CD:
Manifest No: 001115995SKS
Waste Occurence: 1
EPA Waste Code: D001
Recycled Waste?: False
Date Record Was Last Modified: 2008-10-17 00:00:00
DEO Who Last Modified Record: DPW

Manifest No: 001115995SKS
Waste Occurence: 1
EPA Waste Code: D001
Recycled Waste?: False
Date Record Was Last Modified: 10/17/2008
DEO Who Last Modified Record: DPW

Manifest No: 001115995SKS
Waste Occurence: 1
EPA Waste Code: D001
Recycled Waste?: False
Date Record Was Last Modified: 2008-10-17 00:00:00
DEO Who Last Modified Record: DPW

Detail:
Year: 2008
Manifest ID: 001115995SKS
TSDF EPA ID: MAD096287354

NUTMEG INTNTL TRUCKS INC (Continued) **S111315792**

TSDF Name:	SAFETY-KLEEN SYSTEMS, INC.
TSDF Address:	224 EAST MAIN STREET
TSDF City,St,Zip:	W BROOKFIELD, MA 01585
TSDF Country:	USA
TSDF Telephone:	Not reported
Transport Date:	7/9/2008
Transporter EPA ID:	TXR000050930
Transporter Name:	SAFETY-KLEEN SYSTEMS, INC
Transporter Country:	USA
Transporter Phone:	Not reported
Trans 2 Date:	Not reported
Trans 2 EPA ID:	Not reported
Trans 2 Name:	Not reported
Trans 2 Address:	Not reported
Trans 2 City,St,Zip:	CT
Trans 2 Country:	USA
Trans 2 Phone:	Not reported
EPA ID:	CTD095526372
Generator Phone:	8602498635
Generator Mailing Addr:	130 BRAINARD RD
Generator Mailing Town:	HARTFORD
Generator Mailing State:	CT
Generator Mailing Zip:	06114
Generator Mailing Country:	USA
Special Handling:	Not reported
Discrepancies:	Not reported
Date Shipped:	7/9/2008
Date Received:	7/9/2008
Last modified date:	10/17/2008
Last modified by:	DPW
Comments:	Not reported

F35 **NUTMEG INTNTL TRUCKS INC** **MANIFEST** **S109729058**
WSW **130 BRAINARD RD** **N/A**
< 1/8 **HARTFORD, CT 06114**
0.070 mi.
367 ft. **Site 5 of 5 in cluster F**

Relative:
Higher

Actual:
41 ft.

CT MANIFEST:

Waste:

Manifest No:	000445526SKS
Waste Occurence:	1
UNNA:	1993
Hazard Class:	3
US Dot Description:	WASTE COMBUSTIBLE LIQUID, N.O.S.
No of Containers:	001
Container Type:	DF
Quantity:	5
Weight/Volume:	G
Additional Description:	Not reported
Handling Code:	Not reported
Date Record Was Last Modified:	10/25/2007
DEO Who Last Modified Record:	DPW

Manifest No:	000445526SKS
Waste Occurence:	1

NUTMEG INTNTL TRUCKS INC (Continued) **S109729058**

UNNA:	1993
Hazard Class:	3
US Dot Description:	WASTE COMBUSTIBLE LIQUID, N.O.S.
No of Containers:	001
Container Type:	DF
Quantity:	5
Weight/Volume:	G
Additional Description:	Not reported
Handling Code:	Not reported
Date Record Was Last Modified:	10/25/2007
DEO Who Last Modified Record:	DPW

Waste CD:

Manifest No:	000445526SKS
Waste Occurence:	1
EPA Waste Code:	D001
Recycled Waste?:	False
Date Record Was Last Modified:	10/25/2007
DEO Who Last Modified Record:	DPW

Manifest No:	000445526SKS
Waste Occurence:	1
EPA Waste Code:	D001
Recycled Waste?:	F
Date Record Was Last Modified:	10/25/2007
DEO Who Last Modified Record:	DPW

Detail:

Year:	2007
Manifest ID:	000445526SKS
TSDF EPA ID:	MAD096287354
TSDF Name:	SAFETY-KLEEN SYSTEMS, INC.
TSDF Address:	224 EAST MAIN STREET
TSDF City,St,Zip:	W BROOKFIELD, MA 01585
TSDF Country:	USA
TSDF Telephone:	Not reported
Transport Date:	7/24/2007
Transporter EPA ID:	TXR000050930
Transporter Name:	SAFETY-KLEEN SYSTEMS, INC.
Transporter Country:	USA
Transporter Phone:	Not reported
Trans 2 Date:	Not reported
Trans 2 EPA ID:	Not reported
Trans 2 Name:	Not reported
Trans 2 Address:	Not reported
Trans 2 City,St,Zip:	CT
Trans 2 Country:	USA
Trans 2 Phone:	Not reported
EPA ID:	CTD095526372
Generator Phone:	8602498635
Generator Mailing Addr:	130 BRAINARD RD
Generator Mailing Town:	HARTFORD
Generator Mailing State:	CT
Generator Mailing Zip:	06114
Generator Mailing Country:	USA
Special Handling:	Not reported

NUTMEG INTNTL TRUCKS INC (Continued) **S109729058**

Discrepancies:	Not reported
Date Shipped:	7/24/2007
Date Received:	7/24/2007
Last modified date:	5/6/2009
Last modified by:	JEB
Comments:	Not reported

Year:	2007
Manifest ID:	000445526SKS
TSDF EPA ID:	MAD096287354
TSDF Name:	SAFETY-KLEEN SYSTEMS INC
TSDF Address:	224 EAST MAIN ST
TSDF City,St,Zip:	W BROOKFIELD, MA 01585
TSDF Country:	USA
TSDF Telephone:	Not reported
Transport Date:	7/24/2007
Transporter EPA ID:	TXR000050930
Transporter Name:	SAFETY-KLEEN SYSTEMS, INC.
Transporter Country:	USA
Transporter Phone:	Not reported
Trans 2 Date:	Not reported
Trans 2 EPA ID:	Not reported
Trans 2 Name:	Not reported
Trans 2 Address:	Not reported
Trans 2 City,St,Zip:	CT
Trans 2 Country:	USA
Trans 2 Phone:	Not reported
EPA ID:	CTD095526372
Generator Phone:	8602498635
Generator Mailing Addr:	130 BRAINARD RD
Generator Mailing Town:	HARTFORD
Generator Mailing State:	CT
Generator Mailing Zip:	06114
Generator Mailing Country:	USA
Special Handling:	Not reported
Discrepancies:	Not reported
Date Shipped:	7/24/2007
Date Received:	7/24/2007
Last modified date:	5/6/2009
Last modified by:	JEB
Comments:	Not reported

Waste:

Manifest No:	000162616CEX
Waste Occurence:	1
UNNA:	1993
Hazard Class:	3
US Dot Description:	WASTE COMBUSTIBLE LIQUID, N.O.S.
No of Containers:	001
Container Type:	DF
Quantity:	4
Weight/Volume:	G
Additional Description:	Not reported
Handling Code:	Not reported
Date Record Was Last Modified:	1/16/2007
DEO Who Last Modified Record:	DPW

NUTMEG INTNTL TRUCKS INC (Continued) **S109729058**

Waste CD:

Manifest No:	000162616CEX
Waste Occurence:	1
EPA Waste Code:	D001
Recycled Waste?:	F
Date Record Was Last Modified:	1/16/2007
DEO Who Last Modified Record:	DPW

Detail:

Year:	2006
Manifest ID:	000162616CEX
TSDF EPA ID:	MAD096287354
TSDF Name:	SAFETY-KLEEN SYSTEMS, INC.
TSDF Address:	224 EAST MAIN STREET
TSDF City,St,Zip:	W BROOKFIELD, MA 01585
TSDF Country:	USA
TSDF Telephone:	Not reported
Transport Date:	10/26/2006
Transporter EPA ID:	TXR000050930
Transporter Name:	SAFETY-KLEEN SYSTEMS, INC.
Transporter Country:	USA
Transporter Phone:	Not reported
Trans 2 Date:	Not reported
Trans 2 EPA ID:	Not reported
Trans 2 Name:	Not reported
Trans 2 Address:	Not reported
Trans 2 City,St,Zip:	CT
Trans 2 Country:	USA
Trans 2 Phone:	Not reported
EPA ID:	CTD095526372
Generator Phone:	8602498635
Generator Mailing Addr:	130 BRAINARD RD
Generator Mailing Town:	HARTFORD
Generator Mailing State:	CT
Generator Mailing Zip:	06114
Generator Mailing Country:	USA
Special Handling:	Not reported
Discrepancies:	Not reported
Date Shipped:	10/26/2006
Date Received:	10/27/2006
Last modified date:	4/25/2008
Last modified by:	CYF
Comments:	Not reported

Waste:

Manifest No:	MAU087350
Waste Occurence:	1
UNNA:	1993
Hazard Class:	3
US Dot Description:	WASTE COMBUSTIBLE LIQUID, N.O.S.
No of Containers:	001
Container Type:	DF
Quantity:	2
Weight/Volume:	G
Additional Description:	Not reported

NUTMEG INTNTL TRUCKS INC (Continued) **S109729058**

Handling Code: Not reported
Date Record Was Last Modified: 7/20/2005
DEO Who Last Modified Record: DPW

Waste CD:
Manifest No: MAU087350
Waste Occurence: 1
EPA Waste Code: D001
Recycled Waste?: F
Date Record Was Last Modified: 7/20/2005
DEO Who Last Modified Record: DPW

Detail:
Year: 2005
Manifest ID: MAU087350
TSDF EPA ID: MAD096287354
TSDF Name: SAFETY-KLEEN SYSTEMS, INC.
TSDF Address: 224 EAST MAIN STREET
TSDF City,St,Zip: W BROOKFIELD, MA 01585
TSDF Country: USA
TSDF Telephone: Not reported
Transport Date: 6/13/2005
Transporter EPA ID: TXR000050930
Transporter Name: SAFETY-KLEEN SYSTEMS, INC
Transporter Country: USA
Transporter Phone: Not reported
Trans 2 Date: Not reported
Trans 2 EPA ID: Not reported
Trans 2 Name: Not reported
Trans 2 Address: Not reported
Trans 2 City,St,Zip: CT
Trans 2 Country: USA
Trans 2 Phone: Not reported
EPA ID: CTD095526372
Generator Phone: 8602498635
Generator Mailing Addr: 130 BRAINARD RD
Generator Mailing Town: HARTFORD
Generator Mailing State: CT
Generator Mailing Zip: 06114
Generator Mailing Country: USA
Special Handling: Not reported
Discrepancies: Not reported
Date Shipped: 6/13/2005
Date Received: 6/16/2005
Last modified date: 3/28/2007
Last modified by: CYF
Comments: Not reported

Waste:
Manifest No: MAQ934948
Waste Occurence: 1
UNNA: 1993
Hazard Class: 3
US Dot Description: WASTE COMBUSTIBLE LIQUID, N.O.S.
No of Containers: 001

NUTMEG INTNTL TRUCKS INC (Continued) **S109729058**

Container Type: DM
Quantity: 12
Weight/Volume: G
Additional Description: Not reported
Handling Code: Not reported
Date Record Was Last Modified: 4/21/2005
DEO Who Last Modified Record: DPW

Waste CD:
Manifest No: MAQ934948
Waste Occurence: 1
EPA Waste Code: D001
Recycled Waste?: F
Date Record Was Last Modified: 4/21/2005
DEO Who Last Modified Record: DPW

Detail:
Year: 2004
Manifest ID: MAQ934948
TSDF EPA ID: MAD096287354
TSDF Name: SAFETY-KLEEN SYSTEMS, INC.
TSDF Address: 224 EAST MAIN STREET
TSDF City,St,Zip: W BROOKFIELD, MA 01585
TSDF Country: USA
TSDF Telephone: Not reported
Transport Date: 11/11/2004
Transporter EPA ID: TXR000050930
Transporter Name: SAFETY-KLEEN SYSTEMS, INC
Transporter Country: USA
Transporter Phone: Not reported
Trans 2 Date: Not reported
Trans 2 EPA ID: Not reported
Trans 2 Name: Not reported
Trans 2 Address: Not reported
Trans 2 City,St,Zip: CT
Trans 2 Country: USA
Trans 2 Phone: Not reported
EPA ID: CTD095526372
Generator Phone: 8602498635
Generator Mailing Addr: 130 BRAINARD RD
Generator Mailing Town: HARTFORD
Generator Mailing State: CT
Generator Mailing Zip: 06114
Generator Mailing Country: USA
Special Handling: Not reported
Discrepancies: Not reported
Date Shipped: 11/11/2004
Date Received: 11/12/2004
Last modified date: 3/1/2007
Last modified by: JEB
Comments: Not reported

Waste:
Manifest No: MAQ424907
Waste Occurence: 1

NUTMEG INTNTL TRUCKS INC (Continued) **S109729058**

UNNA: 1993
Hazard Class: 3
US Dot Description: WASTE COMBUSTIBLE LIQUID, N.O.S.
No of Containers: 001
Container Type: DM
Quantity: 17
Weight/Volume: G
Additional Description: Not reported
Handling Code: Not reported
Date Record Was Last Modified: 4/27/2004
DEO Who Last Modified Record: IG

Waste CD:
Manifest No: MAQ424907
Waste Occurence: 1
EPA Waste Code: D001
Recycled Waste?: F
Date Record Was Last Modified: 4/27/2004
DEO Who Last Modified Record: IG

Detail:
Year: 2003
Manifest ID: MAQ424907
TSDF EPA ID: MAD096287354
TSDF Name: SAFETY-KLEEN SYSTEMS, INC.
TSDF Address: 224 EAST MAIN STREET
TSDF City,St,Zip: W BROOKFIELD, MA 01585
TSDF Country: USA
TSDF Telephone: Not reported
Transport Date: 3/24/2003
Transporter EPA ID: TXR000050930
Transporter Name: SAFETY-KLEEN SYSTEMS, INC
Transporter Country: USA
Transporter Phone: Not reported
Trans 2 Date: Not reported
Trans 2 EPA ID: Not reported
Trans 2 Name: Not reported
Trans 2 Address: Not reported
Trans 2 City,St,Zip: CT
Trans 2 Country: USA
Trans 2 Phone: Not reported
EPA ID: CTD095526372
Generator Phone: 8602498635
Generator Mailing Addr: 130 BRAINARD RD
Generator Mailing Town: HARTFORD
Generator Mailing State: CT
Generator Mailing Zip: 06114
Generator Mailing Country: USA
Special Handling: Not reported
Discrepancies: Not reported
Date Shipped: 3/24/2003
Date Received: 3/25/2003
Last modified date: 4/27/2004
Last modified by: IG
Comments: Not reported

NUTMEG INTNTL TRUCKS INC (Continued) **S109729058**

Waste:

Manifest No:	MAQ204685
Waste Occurence:	1
UNNA:	1993
Hazard Class:	3
US Dot Description:	WASTE COMBUSTIBLE LIQUID, N.O.S.
No of Containers:	001
Container Type:	DM
Quantity:	17
Weight/Volume:	G
Additional Description:	Not reported
Handling Code:	Not reported
Date Record Was Last Modified:	4/27/2004
DEO Who Last Modified Record:	IG

Waste CD:

Manifest No:	MAQ204685
Waste Occurence:	1
EPA Waste Code:	D001
Recycled Waste?:	F
Date Record Was Last Modified:	4/27/2004
DEO Who Last Modified Record:	IG

Detail:

Year:	2002
Manifest ID:	MAQ204685
TSDF EPA ID:	MAD096287354
TSDF Name:	SAFETY-KLEEN SYSTEMS, INC.
TSDF Address:	224 EAST MAIN STREET
TSDF City,St,Zip:	W BROOKFIELD, MA 01585
TSDF Country:	USA
TSDF Telephone:	Not reported
Transport Date:	4/22/2002
Transporter EPA ID:	SCR000075150
Transporter Name:	SAFETY-KLEEN SYSTEMS, INC.
Transporter Country:	USA
Transporter Phone:	Not reported
Trans 2 Date:	Not reported
Trans 2 EPA ID:	Not reported
Trans 2 Name:	Not reported
Trans 2 Address:	Not reported
Trans 2 City,St,Zip:	CT
Trans 2 Country:	USA
Trans 2 Phone:	Not reported
EPA ID:	CTD095526372
Generator Phone:	8602498635
Generator Mailing Addr:	130 BRAINARD RD
Generator Mailing Town:	HARTFORD
Generator Mailing State:	CT
Generator Mailing Zip:	06114
Generator Mailing Country:	USA
Special Handling:	Not reported
Discrepancies:	Not reported
Date Shipped:	4/22/2002
Date Received:	4/22/2002
Last modified date:	4/27/2004

NUTMEG INTNTL TRUCKS INC (Continued) **S109729058**

Last modified by: IG
Comments: Not reported

Waste:
Manifest No: MAM990158
Waste Occurence: 1
UNNA: 1993
Hazard Class: 3
US Dot Description: WASTE COMBUSTIBLE LIQUID, N.O.S.
No of Containers: 001
Container Type: DM
Quantity: 16
Weight/Volume: G
Additional Description: Not reported
Handling Code: Not reported
Date Record Was Last Modified: 4/27/2004
DEO Who Last Modified Record: IG

Waste CD:
Manifest No: MAM990158
Waste Occurence: 1
EPA Waste Code: D001
Recycled Waste?: F
Date Record Was Last Modified: 4/27/2004
DEO Who Last Modified Record: IG

Detail:
Year: 2001
Manifest ID: MAM990158
TSDF EPA ID: MAD096287354
TSDF Name: SAFETY-KLEEN SYSTEMS, INC.
TSDF Address: 224 EAST MAIN STREET
TSDF City,St,Zip: W BROOKFIELD, MA 01585
TSDF Country: USA
TSDF Telephone: Not reported
Transport Date: 8/27/2001
Transporter EPA ID: SCR000075150
Transporter Name: SAFETY-KLEEN SYSTEMS, INC.
Transporter Country: USA
Transporter Phone: Not reported
Trans 2 Date: Not reported
Trans 2 EPA ID: Not reported
Trans 2 Name: Not reported
Trans 2 Address: Not reported
Trans 2 City,St,Zip: CT
Trans 2 Country: USA
Trans 2 Phone: Not reported
EPA ID: CTD095526372
Generator Phone: 8602498635
Generator Mailing Addr: 130 BRAINARD RD
Generator Mailing Town: HARTFORD
Generator Mailing State: CT
Generator Mailing Zip: 06114
Generator Mailing Country: USA
Special Handling: Not reported

NUTMEG INTNTL TRUCKS INC (Continued) **S109729058**

Discrepancies:	Not reported
Date Shipped:	8/27/2001
Date Received:	8/28/2001
Last modified date:	4/27/2004
Last modified by:	IG
Comments:	Not reported

Waste:

Manifest No:	MAM585926
Waste Occurence:	1
UNNA:	1993
Hazard Class:	3
US Dot Description:	WASTE COMBUSTIBLE LIQUID, N.O.S.
No of Containers:	001
Container Type:	DM
Quantity:	15
Weight/Volume:	G
Additional Description:	Not reported
Handling Code:	Not reported
Date Record Was Last Modified:	4/27/2004
DEO Who Last Modified Record:	IG

Waste CD:

Manifest No:	MAM585926
Waste Occurence:	1
EPA Waste Code:	D001
Recycled Waste?:	F
Date Record Was Last Modified:	4/27/2004
DEO Who Last Modified Record:	IG

Detail:

Year:	2000
Manifest ID:	MAM585926
TSDF EPA ID:	MAD096287354
TSDF Name:	SAFETY-KLEEN SYSTEMS, INC.
TSDF Address:	224 EAST MAIN STREET
TSDF City,St,Zip:	W BROOKFIELD, MA 01585
TSDF Country:	USA
TSDF Telephone:	Not reported
Transport Date:	5/9/2000
Transporter EPA ID:	ILD984908202
Transporter Name:	SAFETY-KLEEN SYSTEMS, INC.
Transporter Country:	USA
Transporter Phone:	Not reported
Trans 2 Date:	Not reported
Trans 2 EPA ID:	Not reported
Trans 2 Name:	Not reported
Trans 2 Address:	Not reported
Trans 2 City,St,Zip:	CT
Trans 2 Country:	USA
Trans 2 Phone:	Not reported
EPA ID:	CTD095526372
Generator Phone:	8602498635
Generator Mailing Addr:	130 BRAINARD RD
Generator Mailing Town:	HARTFORD

NUTMEG INTNTL TRUCKS INC (Continued) **S109729058**

Generator Mailing State:	CT
Generator Mailing Zip:	06114
Generator Mailing Country:	USA
Special Handling:	Not reported
Discrepancies:	Not reported
Date Shipped:	5/9/2000
Date Received:	5/9/2000
Last modified date:	4/27/2004
Last modified by:	IG
Comments:	Not reported

Waste:

Manifest No:	MAK680539
Waste Occurence:	1
UNNA:	1993
Hazard Class:	3
US Dot Description:	RQ WASTE COMBUSTIBLE LIQUID,N.O.S.
No of Containers:	001
Container Type:	DM
Quantity:	16
Weight/Volume:	G
Additional Description:	Not reported
Handling Code:	Not reported
Date Record Was Last Modified:	4/26/2004
DEO Who Last Modified Record:	IG

Waste CD:

Manifest No:	MAK680539
Waste Occurence:	1
EPA Waste Code:	D001
Recycled Waste?:	F
Date Record Was Last Modified:	4/26/2004
DEO Who Last Modified Record:	IG

Detail:

Year:	1999
Manifest ID:	MAK680539
TSDF EPA ID:	MAD096287354
TSDF Name:	SAFETY-KLEEN SYSTEMS, INC.
TSDF Address:	224 EAST MAIN STREET
TSDF City,St,Zip:	W BROOKFIELD, MA 01585
TSDF Country:	USA
TSDF Telephone:	Not reported
Transport Date:	3/16/1999
Transporter EPA ID:	ILD984908202
Transporter Name:	SAFETY-KLEEN SYSTEMS, INC.
Transporter Country:	USA
Transporter Phone:	Not reported
Trans 2 Date:	Not reported
Trans 2 EPA ID:	Not reported
Trans 2 Name:	Not reported
Trans 2 Address:	Not reported
Trans 2 City,St,Zip:	CT
Trans 2 Country:	USA
Trans 2 Phone:	Not reported

NUTMEG INTNTL TRUCKS INC (Continued) **S109729058**

EPA ID:	CTD095526372
Generator Phone:	8602498635
Generator Mailing Addr:	130 BRAINARD RD
Generator Mailing Town:	HARTFORD
Generator Mailing State:	CT
Generator Mailing Zip:	06114
Generator Mailing Country:	USA
Special Handling:	Not reported
Discrepancies:	Not reported
Date Shipped:	3/16/1999
Date Received:	3/17/1999
Last modified date:	4/26/2004
Last modified by:	IG
Comments:	Not reported

Waste:

Manifest No:	CTF0720738
Waste Occurence:	1
UNNA:	1993
Hazard Class:	3
US Dot Description:	RQ WASTE COMBUSTIBLE LIQUID,N.O.S.
No of Containers:	001
Container Type:	DM
Quantity:	17
Weight/Volume:	G
Additional Description:	Not reported
Handling Code:	Not reported
Date Record Was Last Modified:	4/26/2004
DEO Who Last Modified Record:	IG

Waste CD:

Manifest No:	CTF0720738
Waste Occurence:	1
EPA Waste Code:	D001
Recycled Waste?:	F
Date Record Was Last Modified:	4/26/2004
DEO Who Last Modified Record:	IG

Detail:

Year:	1998
Manifest ID:	CTF0720738
TSDF EPA ID:	CTD000845982
TSDF Name:	SAFETY-KLEEN SYSTEMS, INC.
TSDF Address:	24 BRIXTON STREET
TSDF City,St,Zip:	WEST HARTFORD, CT 06110
TSDF Country:	USA
TSDF Telephone:	Not reported
Transport Date:	7/6/1998
Transporter EPA ID:	ILD984908202
Transporter Name:	SAFETY-KLEEN SYSTEMS, INC.
Transporter Country:	USA
Transporter Phone:	Not reported
Trans 2 Date:	Not reported
Trans 2 EPA ID:	Not reported
Trans 2 Name:	Not reported

NUTMEG INTNTL TRUCKS INC (Continued) **S109729058**

Trans 2 Address:	Not reported
Trans 2 City,St,Zip:	CT
Trans 2 Country:	USA
Trans 2 Phone:	Not reported
EPA ID:	CTD095526372
Generator Phone:	8602498635
Generator Mailing Addr:	130 BRAINARD RD
Generator Mailing Town:	HARTFORD
Generator Mailing State:	CT
Generator Mailing Zip:	06114
Generator Mailing Country:	USA
Special Handling:	Not reported
Discrepancies:	Not reported
Date Shipped:	7/6/1998
Date Received:	7/6/1998
Last modified date:	4/26/2004
Last modified by:	IG
Comments:	Not reported

D36 **ID NOT IN TRANSPORTER FILE** **MANIFEST** **S109731179**
WSW **285 MURPHY RD** **N/A**
< 1/8 **HARTFORD, CT 06114**
0.070 mi.
372 ft. **Site 11 of 15 in cluster D**

Relative:
Higher

Actual:
42 ft.

CT MANIFEST:

Waste:

Manifest No:	Not reported
Waste Occurence:	Not reported
UNNA:	Not reported
Hazard Class:	Not reported
US Dot Description:	Not reported
No of Containers:	Not reported
Container Type:	Not reported
Quantity:	Not reported
Weight/Volume:	Not reported
Additional Description:	Not reported
Handling Code:	Not reported
Date Record Was Last Modified:	Not reported
DEO Who Last Modified Record:	Not reported

Waste CD:

Manifest No:	Not reported
Waste Occurence:	Not reported
EPA Waste Code:	Not reported
Recycled Waste?:	Not reported
Date Record Was Last Modified:	Not reported
DEO Who Last Modified Record:	Not reported

Detail:

Year:	1996
Manifest ID:	CTF0527824
TSDF EPA ID:	CTD000845982
TSDF Name:	SAFETY KLEEN CORP 2-070-01
TSDF Address:	24 BRIXTON STREET

ID NOT IN TRANSPORTER FILE (Continued) **S109731179**

TSDF City,St,Zip:	WEST HARTFORD, CT 06107
TSDF Country:	USA
TSDF Telephone:	Not reported
Transport Date:	3/18/1996
Transporter EPA ID:	ILD984908202
Transporter Name:	SAFETY-KLEEN CORP.
Transporter Country:	USA
Transporter Phone:	Not reported
Trans 2 Date:	Not reported
Trans 2 EPA ID:	Not reported
Trans 2 Name:	Not reported
Trans 2 Address:	Not reported
Trans 2 City,St,Zip:	CT
Trans 2 Country:	USA
Trans 2 Phone:	Not reported
EPA ID:	CTD981890654
Generator Phone:	2035222257
Generator Mailing Addr:	285 MURPHY RD
Generator Mailing Town:	HARTFORD
Generator Mailing State:	CT
Generator Mailing Zip:	06114
Generator Mailing Country:	USA
Special Handling:	Not reported
Discrepancies:	Not reported
Date Shipped:	3/18/1996
Date Received:	3/18/1996
Last modified date:	4/26/2004
Last modified by:	IG
Comments:	Not reported

D37 **RELIABLE ELECTRIC MOTOR INC** **RCRA-NonGen** **1000245312**
WSW **285 MURPHY RD** **FINDS** **CTD981893654**
< 1/8 **HARTFORD, CT 06114** **MANIFEST**
0.070 mi.
372 ft. **Site 12 of 15 in cluster D**

Relative:
Higher

Actual:
42 ft.

RCRA-NonGen:

Date form received by agency:	10/20/1986
Facility name:	RELIABLE ELECTRIC MOTOR INC
Facility address:	285 MURPHY RD HARTFORD, CT 06114
EPA ID:	CTD981893654
Mailing address:	MURPHY RD HARTFORD, CT 06114
Contact:	GERALD-F LANGILLE
Contact address:	285 MURPHY RD HARTFORD, CT 06114
Contact country:	US
Contact telephone:	(203) 522-2257
Contact email:	Not reported
EPA Region:	01
Classification:	Non-Generator
Description:	Handler: Non-Generators do not presently generate hazardous waste

Owner/Operator Summary:

Owner/operator name:	MARY E LANGILLE

RELIABLE ELECTRIC MOTOR INC (Continued) **1000245312**

Owner/operator address: OWNERSTREET
OWNERCITY, CT 99999
Owner/operator country: Not reported
Owner/operator telephone: (203) 555-1212
Legal status: Private
Owner/Operator Type: Owner
Owner/Op start date: Not reported
Owner/Op end date: Not reported

Handler Activities Summary:
U.S. importer of hazardous waste: No
Mixed waste (haz. and radioactive): No
Recycler of hazardous waste: No
Transporter of hazardous waste: No
Treater, storer or disposer of HW: No
Underground injection activity: No
On-site burner exemption: No
Furnace exemption: No
Used oil fuel burner: No
Used oil processor: No
User oil refiner: No
Used oil fuel marketer to burner: No
Used oil Specification marketer: No
Used oil transfer facility: No
Used oil transporter: No

Hazardous Waste Summary:
Waste code: D000
Waste name: Not Defined

Waste code: D001
Waste name: IGNITABLE HAZARDOUS WASTES ARE THOSE WASTES WHICH HAVE A FLASHPOINT OF LESS THAN 140 DEGREES FAHRENHEIT AS DETERMINED BY A PENSKY-MARTENS CLOSED CUP FLASH POINT TESTER. ANOTHER METHOD OF DETERMINING THE FLASH POINT OF A WASTE IS TO REVIEW THE MATERIAL SAFETY DATA SHEET, WHICH CAN BE OBTAINED FROM THE MANUFACTURER OR DISTRIBUTOR OF THE MATERIAL. LACQUER THINNER IS AN EXAMPLE OF A COMMONLY USED SOLVENT WHICH WOULD BE CONSIDERED AS IGNITABLE HAZARDOUS WASTE.

Waste code: D002
Waste name: A WASTE WHICH HAS A PH OF LESS THAN 2 OR GREATER THAN 12.5 IS CONSIDERED TO BE A CORROSIVE HAZARDOUS WASTE. SODIUM HYDROXIDE, A CAUSTIC SOLUTION WITH A HIGH PH, IS OFTEN USED BY INDUSTRIES TO CLEAN OR DEGREASE PARTS. HYDROCHLORIC ACID, A SOLUTION WITH A LOW PH, IS USED BY MANY INDUSTRIES TO CLEAN METAL PARTS PRIOR TO PAINTING. WHEN THESE CAUSTIC OR ACID SOLUTIONS BECOME CONTAMINATED AND MUST BE DISPOSED, THE WASTE WOULD BE A CORROSIVE HAZARDOUS WASTE.

Violation Status: No violations found

FINDS:

Registry ID: 110002482590

Environmental Interest/Information System
RCRAInfo is a national information system that supports the Resource Conservation and Recovery Act (RCRA) program through the tracking of

RELIABLE ELECTRIC MOTOR INC (Continued) **1000245312**

events and activities related to facilities that generate, transport, and treat, store, or dispose of hazardous waste. RCRAInfo allows RCRA program staff to track the notification, permit, compliance, and corrective action activities required under RCRA.

NY MANIFEST:

EPA ID:	CTD981893654
Country:	USA
Mailing Name:	RELIABLE ELECTRIC
Mailing Contact:	RHONDA CAYE TOLEDO
Mailing Address:	285 MURPHY RD
Mailing Address 2:	Not reported
Mailing City:	HARTFORD
Mailing State:	CT
Mailing Zip:	06112
Mailing Zip4:	Not reported
Mailing Country:	USA
Mailing Phone:	860-522-2257

Document ID:	NYG2520621
Manifest Status:	Not reported
Trans1 State ID:	CTD018844050
Trans2 State ID:	Not reported
Generator Ship Date:	05/02/2000
Trans1 Recv Date:	05/02/2000
Trans2 Recv Date:	Not reported
TSD Site Recv Date:	05/10/2000
Part A Recv Date:	Not reported
Part B Recv Date:	Not reported
Generator EPA ID:	CTD981893654
Trans1 EPA ID:	NYD057770109
Trans2 EPA ID:	Not reported
TSDF ID:	CT097CTJ3
Waste Code:	F001 - UNKNOWN
Quantity:	00055
Units:	G - Gallons (liquids only)* (8.3 pounds)
Number of Containers:	001
Container Type:	DM - Metal drums, barrels
Handling Method:	B Incineration, heat recovery, burning.
Specific Gravity:	01.00
Year:	2000

D38 **RELIABLE ELECT MOTOR INC** **MANIFEST** **S109731257**
WSW **285 MURPHY RD.** **N/A**
< 1/8 **HARTFORD, CT**
0.070 mi.
372 ft. **Site 13 of 15 in cluster D**

Relative: Higher

Actual: 42 ft.

CT MANIFEST:

Waste:

Manifest No:	MAH114844
Waste Occurence:	1
UNNA:	1993
Hazard Class:	COMBUSTIB
US Dot Description:	ASTE COMBUSTIBLE LIQUID, NOS

RELIABLE ELECT MOTOR INC (Continued) **S109731257**

No of Containers: 001
Container Type: DF
Quantity: 5
Weight/Volume: G
Additional Description: Not reported
Handling Code: Not reported
Date Record Was Last Modified: 4/26/2004
DEO Who Last Modified Record: IG

Manifest No: MAH114844
Waste Occurence: 2
UNNA: 1993
Hazard Class: COMBUSTIB
US Dot Description: WASTE COMBUSTIBLE LIQUID, NOS
No of Containers: 002
Container Type: DM
Quantity: 32
Weight/Volume: G
Additional Description: Not reported
Handling Code: Not reported
Date Record Was Last Modified: 4/26/2004
DEO Who Last Modified Record: IG

Waste CD:
Manifest No: MAH114844
Waste Occurence: 2
EPA Waste Code: D001
Recycled Waste?: T
Date Record Was Last Modified: 4/26/2004
DEO Who Last Modified Record: IG

Manifest No: MAH114844
Waste Occurence: 1
EPA Waste Code: D001
Recycled Waste?: T
Date Record Was Last Modified: 4/26/2004
DEO Who Last Modified Record: IG

Detail:
Year: 1994
Manifest ID: MAH114844
TSDF EPA ID: CTD000845982
TSDF Name: SAFETY KLEEN CORP 2-070-01
TSDF Address: 24 BRIXTON STREET
TSDF City,St,Zip: WEST HARTFORD, CT 06107
TSDF Country: USA
TSDF Telephone: Not reported
Transport Date: 12/15/1994
Transporter EPA ID: ILD984908202
Transporter Name: SAFETY-KLEEN CORP.
Transporter Country: USA
Transporter Phone: Not reported
Trans 2 Date: Not reported
Trans 2 EPA ID: Not reported
Trans 2 Name: Not reported
Trans 2 Address: Not reported

RELIABLE ELECT MOTOR INC (Continued) **S109731257**

Trans 2 City,St,Zip:	CT
Trans 2 Country:	USA
Trans 2 Phone:	Not reported
EPA ID:	CTD981893653
Generator Phone:	Not reported
Generator Mailing Addr:	285 MURPHY RD.
Generator Mailing Town:	HARTFORD
Generator Mailing State:	CT
Generator Mailing Zip:	Not reported
Generator Mailing Country:	USA
Special Handling:	Not reported
Discrepancies:	Not reported
Date Shipped:	12/15/1994
Date Received:	12/15/1994
Last modified date:	4/26/2004
Last modified by:	IG
Comments:	Not reported

D39 **RELIABLE ELECTRIC MOTOR, INC.** **MANIFEST** **S109731259**
WSW **285 MURPHY RD** **N/A**
< 1/8 **HARTFORD, CT 06114**
0.070 mi.
372 ft. **Site 14 of 15 in cluster D**

Relative:
Higher

Actual:
42 ft.

CT MANIFEST:

Waste:

Manifest No:	NYG2520621
Waste Occurence:	1
UNNA:	1993
Hazard Class:	3
US Dot Description:	FLAMMABLE LIQUID N.O.S.
No of Containers:	001
Container Type:	DM
Quantity:	55
Weight/Volume:	G
Additional Description:	Not reported
Handling Code:	Not reported
Date Record Was Last Modified:	4/27/2004
DEO Who Last Modified Record:	IG

Waste CD:

Manifest No:	NYG2520621
Waste Occurence:	1
EPA Waste Code:	D001
Recycled Waste?:	F
Date Record Was Last Modified:	4/27/2004
DEO Who Last Modified Record:	IG

Detail:

Year:	2000
Manifest ID:	NYG2520621
TSDF EPA ID:	NYD057770109
TSDF Name:	NORTHEAST ENVIRONMENTAL SERVICES
TSDF Address:	CANAL RD
TSDF City,St,Zip:	TOWN OF LENOX, NY 13032

RELIABLE ELECTRIC MOTOR, INC. (Continued) **S109731259**

TSDF Country:	USA
TSDF Telephone:	Not reported
Transport Date:	5/2/2000
Transporter EPA ID:	CTD018844050
Transporter Name:	CONNECTICUT WASTE OIL, INC.,
Transporter Country:	USA
Transporter Phone:	Not reported
Trans 2 Date:	Not reported
Trans 2 EPA ID:	Not reported
Trans 2 Name:	Not reported
Trans 2 Address:	Not reported
Trans 2 City,St,Zip:	CT
Trans 2 Country:	USA
Trans 2 Phone:	Not reported
EPA ID:	CTD981893654
Generator Phone:	2035222257
Generator Mailing Addr:	285 MURPHY RD
Generator Mailing Town:	HARTFORD
Generator Mailing State:	CT
Generator Mailing Zip:	06114
Generator Mailing Country:	USA
Special Handling:	Not reported
Discrepancies:	Yes
Date Shipped:	5/2/2000
Date Received:	5/10/2000
Last modified date:	4/27/2004
Last modified by:	IG
Comments:	Not reported

Waste:

Manifest No:	CTF0607295
Waste Occurence:	2
UNNA:	1993
Hazard Class:	3
US Dot Description:	WASTE COMBUSTIBLE LIQUID,N.O.S.
No of Containers:	001
Container Type:	DF
Quantity:	4
Weight/Volume:	G
Additional Description:	Not reported
Handling Code:	Not reported
Date Record Was Last Modified:	4/26/2004
DEO Who Last Modified Record:	IG

Manifest No:	CTF0607295
Waste Occurence:	1
UNNA:	1993
Hazard Class:	3
US Dot Description:	WASTE COMBUSTIBLE LIQUID, N.O.S.
No of Containers:	001
Container Type:	DM
Quantity:	17
Weight/Volume:	G
Additional Description:	Not reported
Handling Code:	Not reported
Date Record Was Last Modified:	4/26/2004

RELIABLE ELECTRIC MOTOR, INC. (Continued) **S109731259**

DEO Who Last Modified Record: IG

Waste CD:
Manifest No: CTF0607295
Waste Occurence: 2
EPA Waste Code: D001
Recycled Waste?: F
Date Record Was Last Modified: 4/26/2004
DEO Who Last Modified Record: IG

Manifest No: CTF0607295
Waste Occurence: 1
EPA Waste Code: D039
Recycled Waste?: F
Date Record Was Last Modified: 4/26/2004
DEO Who Last Modified Record: IG

Detail:
Year: 1997
Manifest ID: CTF0607295
TSDF EPA ID: CTD000845982
TSDF Name: SAFETY-KLEEN CORP.
TSDF Address: 24 BRIXTON STREET
TSDF City,St,Zip: WEST HARTFORD, CT 06110
TSDF Country: USA
TSDF Telephone: Not reported
Transport Date: 4/1/1997
Transporter EPA ID: ILD984908202
Transporter Name: SAFETY-KLEEN CORP.
Transporter Country: USA
Transporter Phone: Not reported
Trans 2 Date: Not reported
Trans 2 EPA ID: Not reported
Trans 2 Name: Not reported
Trans 2 Address: Not reported
Trans 2 City,St,Zip: CT
Trans 2 Country: USA
Trans 2 Phone: Not reported
EPA ID: CTD981893654
Generator Phone: 8605222257
Generator Mailing Addr: 285 MURPHY RD
Generator Mailing Town: HARTFORD
Generator Mailing State: CT
Generator Mailing Zip: 06114
Generator Mailing Country: USA
Special Handling: Not reported
Discrepancies: Not reported
Date Shipped: 4/1/1997
Date Received: 4/1/1997
Last modified date: 4/26/2004
Last modified by: IG
Comments: Not reported

Waste:
Manifest No: CTF0456163

RELIABLE ELECTRIC MOTOR, INC. (Continued) **S109731259**

Waste Occurence: 1
UNNA: 1993
Hazard Class: 3
US Dot Description: WASTE COMBUSTIBLE LIQUID, N.O.S.
No of Containers: 001
Container Type: DF
Quantity: 5
Weight/Volume: G
Additional Description: Not reported
Handling Code: Not reported
Date Record Was Last Modified: 4/26/2004
DEO Who Last Modified Record: IG

Manifest No: CTF0456163
Waste Occurence: 3
UNNA: 1993
Hazard Class: 3
US Dot Description: WASTE COMBUSTIBLE LIQUID, N.O.S.
No of Containers: 001
Container Type: DM
Quantity: 17
Weight/Volume: G
Additional Description: Not reported
Handling Code: Not reported
Date Record Was Last Modified: 4/26/2004
DEO Who Last Modified Record: IG

Manifest No: CTF0456163
Waste Occurence: 2
UNNA: 1760
Hazard Class: 8
US Dot Description: WASTE COMPOUNDS, CLEANING LIQUID
No of Containers: 001
Container Type: DM
Quantity: 6
Weight/Volume: G
Additional Description: Not reported
Handling Code: Not reported
Date Record Was Last Modified: 4/26/2004
DEO Who Last Modified Record: IG

Waste CD:
Manifest No: CTF0456163
Waste Occurence: 1
EPA Waste Code: D001
Recycled Waste?: F
Date Record Was Last Modified: 4/26/2004
DEO Who Last Modified Record: IG

Manifest No: CTF0456163
Waste Occurence: 2
EPA Waste Code: D006
Recycled Waste?: F
Date Record Was Last Modified: 4/26/2004
DEO Who Last Modified Record: IG

Manifest No: CTF0456163

RELIABLE ELECTRIC MOTOR, INC. (Continued) **S109731259**

Waste Occurence: 3
EPA Waste Code: D039
Recycled Waste?: F
Date Record Was Last Modified: 4/26/2004
DEO Who Last Modified Record: IG

Detail:
Year: 1996
Manifest ID: CTF0456163
TSDF EPA ID: CTD000845982
TSDF Name: SAFETY-KLEEN SYSTEMS, INC.
TSDF Address: 24 BRIXTON STREET
TSDF City,St,Zip: WEST HARTFORD, CT 06110
TSDF Country: USA
TSDF Telephone: Not reported
Transport Date: 1/20/1996
Transporter EPA ID: ILD984908202
Transporter Name: SAFETY-KLEEN SYSTEMS, INC.
Transporter Country: USA
Transporter Phone: Not reported
Trans 2 Date: Not reported
Trans 2 EPA ID: Not reported
Trans 2 Name: Not reported
Trans 2 Address: Not reported
Trans 2 City,St,Zip: CT
Trans 2 Country: USA
Trans 2 Phone: Not reported
EPA ID: CTD981893654
Generator Phone: 2035222257
Generator Mailing Addr: 285 MURPHY RD
Generator Mailing Town: HARTFORD
Generator Mailing State: CT
Generator Mailing Zip: 06114
Generator Mailing Country: USA
Special Handling: Not reported
Discrepancies: Not reported
Date Shipped: 1/20/1996
Date Received: 1/20/1996
Last modified date: 4/26/2004
Last modified by: IG
Comments: Not reported

Waste:
Manifest No: CTF0442222
Waste Occurence: 1
UNNA: 1760
Hazard Class: 8
US Dot Description: WASTE COMPOUND CLEANING LIQUID
No of Containers: 001
Container Type: DM
Quantity: 6
Weight/Volume: G
Additional Description: Not reported
Handling Code: Not reported
Date Record Was Last Modified: 4/26/2004

RELIABLE ELECTRIC MOTOR, INC. (Continued) **S109731259**

DEO Who Last Modified Record: IG

Waste CD:
Manifest No: CTF0442222
Waste Occurence: 1
EPA Waste Code: D006
Recycled Waste?: T
Date Record Was Last Modified: 4/26/2004
DEO Who Last Modified Record: IG

Detail:
Year: 1995
Manifest ID: CTF0442222
TSDF EPA ID: CTD000845982
TSDF Name: SAFETY KLEEN CORP 2-070-01
TSDF Address: 24 BRIXTON STREET
TSDF City,St,Zip: WEST HARTFORD, CT 06107
TSDF Country: USA
TSDF Telephone: Not reported
Transport Date: 11/2/1995
Transporter EPA ID: ILD984908202
Transporter Name: SAFETY-KLEEN CORP.
Transporter Country: USA
Transporter Phone: Not reported
Trans 2 Date: Not reported
Trans 2 EPA ID: Not reported
Trans 2 Name: Not reported
Trans 2 Address: Not reported
Trans 2 City,St,Zip: CT
Trans 2 Country: USA
Trans 2 Phone: Not reported
EPA ID: CTD981893654
Generator Phone: 2035222257
Generator Mailing Addr: 285 MURPHY RD
Generator Mailing Town: HARTFORD
Generator Mailing State: CT
Generator Mailing Zip: 06114
Generator Mailing Country: USA
Special Handling: Not reported
Discrepancies: Not reported
Date Shipped: 11/2/1995
Date Received: Not reported
Last modified date: 4/26/2004
Last modified by: IG
Comments: Not reported

Waste:
Manifest No: CTF0295740
Waste Occurence: 1
UNNA: 1993
Hazard Class: COMBUSTIBL
US Dot Description: WASTE PETROLEUM NAPHTHA LIQUID, NOS
No of Containers: 001
Container Type: DM
Quantity: 16

RELIABLE ELECTRIC MOTOR, INC. (Continued) **S109731259**

Weight/Volume: G
Additional Description: Y
Handling Code: S02
Date Record Was Last Modified: 4/26/2004
DEO Who Last Modified Record: IG

Waste CD:
Manifest No: CTF0295740
Waste Occurence: 1
EPA Waste Code: D001
Recycled Waste?: T
Date Record Was Last Modified: 4/26/2004
DEO Who Last Modified Record: IG

Detail:
Year: 1994
Manifest ID: CTF0295740
TSDF EPA ID: CTD000845982
TSDF Name: SAFETY KLEEN CORP 2-070-01
TSDF Address: 24 BRIXTON STREET
TSDF City,St,Zip: WEST HARTFORD, CT 06107
TSDF Country: USA
TSDF Telephone: Not reported
Transport Date: 2/18/1994
Transporter EPA ID: ILD984908202
Transporter Name: SAFETY-KLEEN CORP.
Transporter Country: USA
Transporter Phone: Not reported
Trans 2 Date: Not reported
Trans 2 EPA ID: Not reported
Trans 2 Name: Not reported
Trans 2 Address: Not reported
Trans 2 City,St,Zip: CT
Trans 2 Country: USA
Trans 2 Phone: Not reported
EPA ID: CTD981893654
Generator Phone: 2035222257
Generator Mailing Addr: 285 MURPHY RD
Generator Mailing Town: HARTFORD
Generator Mailing State: CT
Generator Mailing Zip: 06114
Generator Mailing Country: USA
Special Handling: Yes
Discrepancies: No
Date Shipped: 2/18/1994
Date Received: 2/18/1994
Last modified date: 4/26/2004
Last modified by: IG
Comments: Not reported

Waste:
Manifest No: CTF0214238
Waste Occurence: 1
UNNA: 1993
Hazard Class: COMBUSTIBL

RELIABLE ELECTRIC MOTOR, INC. (Continued) **S109731259**

US Dot Description: WASTE COMBUSTIBLE LIQUID, NOS
No of Containers: 001
Container Type: DM
Quantity: 14
Weight/Volume: G
Additional Description: Y
Handling Code: S02
Date Record Was Last Modified: 4/27/2004
DEO Who Last Modified Record: IG

Manifest No: CTF0214238
Waste Occurence: 2
UNNA: 1993
Hazard Class: COMBUSTIBL
US Dot Description: WASTE COMBUSTIBLE LIQUID, NOS
No of Containers: 001
Container Type: DF
Quantity: 5
Weight/Volume: G
Additional Description: Y
Handling Code: S02
Date Record Was Last Modified: 4/27/2004
DEO Who Last Modified Record: IG

Waste CD:
Manifest No: CTF0214238
Waste Occurence: 2
EPA Waste Code: D001
Recycled Waste?: T
Date Record Was Last Modified: 4/27/2004
DEO Who Last Modified Record: IG

Manifest No: CTF0214238
Waste Occurence: 1
EPA Waste Code: D001
Recycled Waste?: T
Date Record Was Last Modified: 4/27/2004
DEO Who Last Modified Record: IG

Detail:
Year: 1993
Manifest ID: CTF0214238
TSDF EPA ID: CTD000845982
TSDF Name: SAFETY KLEEN CORP 2-070-01
TSDF Address: 24 BRIXTON STREET
TSDF City,St,Zip: WEST HARTFORD, CT 06107
TSDF Country: USA
TSDF Telephone: Not reported
Transport Date: 6/11/1993
Transporter EPA ID: ILD051060408
Transporter Name: SAFETY-KLEEN CORP.
Transporter Country: USA
Transporter Phone: Not reported
Trans 2 Date: Not reported
Trans 2 EPA ID: Not reported
Trans 2 Name: Not reported

RELIABLE ELECTRIC MOTOR, INC. (Continued) **S109731259**

Trans 2 Address:	Not reported
Trans 2 City,St,Zip:	CT
Trans 2 Country:	USA
Trans 2 Phone:	Not reported
EPA ID:	CTD981893654
Generator Phone:	2035222257
Generator Mailing Addr:	285 MURPHY RD
Generator Mailing Town:	HARTFORD
Generator Mailing State:	CT
Generator Mailing Zip:	06114
Generator Mailing Country:	USA
Special Handling:	Yes
Discrepancies:	No
Date Shipped:	6/11/1993
Date Received:	6/11/1993
Last modified date:	4/27/2004
Last modified by:	IG
Comments:	Not reported

Waste:

Manifest No:	CTF0195729
Waste Occurence:	1
UNNA:	1255
Hazard Class:	COMBUSTIBL
US Dot Description:	WASTE PETROLEUM NAPHTHA LIQUID
No of Containers:	001
Container Type:	DM
Quantity:	86
Weight/Volume:	P
Additional Description:	Y
Handling Code:	S02
Date Record Was Last Modified:	4/27/2004
DEO Who Last Modified Record:	IG

Waste CD:

Manifest No:	CTF0195729
Waste Occurence:	1
EPA Waste Code:	D001
Recycled Waste?:	T
Date Record Was Last Modified:	4/27/2004
DEO Who Last Modified Record:	IG

Detail:

Year:	1992
Manifest ID:	CTF0195729
TSDF EPA ID:	CTD000845982
TSDF Name:	SAFETY KLEEN CORP 2-070-01
TSDF Address:	24 BRIXTON STREET
TSDF City,St,Zip:	WEST HARTFORD, CT 06107
TSDF Country:	USA
TSDF Telephone:	Not reported
Transport Date:	6/9/1992
Transporter EPA ID:	ILD051060408
Transporter Name:	SAFETY-KLEEN CORP. (TRANSPORTER ONLY)
Transporter Country:	USA

RELIABLE ELECTRIC MOTOR, INC. (Continued) **S109731259**

Transporter Phone:	Not reported
Trans 2 Date:	Not reported
Trans 2 EPA ID:	Not reported
Trans 2 Name:	Not reported
Trans 2 Address:	Not reported
Trans 2 City,St,Zip:	CT
Trans 2 Country:	USA
Trans 2 Phone:	Not reported
EPA ID:	CTD981893654
Generator Phone:	2035222257
Generator Mailing Addr:	285 MURPHY RD
Generator Mailing Town:	HARTFORD
Generator Mailing State:	CT
Generator Mailing Zip:	06114
Generator Mailing Country:	USA
Special Handling:	Yes
Discrepancies:	No
Date Shipped:	6/9/1992
Date Received:	6/9/1992
Last modified date:	4/27/2004
Last modified by:	IG
Comments:	Not reported

Waste:

Manifest No:	CTF0049440
Waste Occurence:	2
UNNA:	1255
Hazard Class:	COMBUSTIBL
US Dot Description:	WASTE PETRO NAPHTHA LIQ
No of Containers:	001
Container Type:	DF
Quantity:	27
Weight/Volume:	P
Additional Description:	N
Handling Code:	S02
Date Record Was Last Modified:	4/27/2004
DEO Who Last Modified Record:	IG

Manifest No:	CTF0049440
Waste Occurence:	1
UNNA:	1255
Hazard Class:	COMBUSTIBL
US Dot Description:	WASTE PETRO NAPHTHA LIQ
No of Containers:	001
Container Type:	DM
Quantity:	86
Weight/Volume:	P
Additional Description:	N
Handling Code:	S02
Date Record Was Last Modified:	4/27/2004
DEO Who Last Modified Record:	IG

Waste CD:

Manifest No:	CTF0049440
Waste Occurence:	1

RELIABLE ELECTRIC MOTOR, INC. (Continued) **S109731259**

EPA Waste Code: D001
Recycled Waste?: F
Date Record Was Last Modified: 4/27/2004
DEO Who Last Modified Record: IG

Manifest No: CTF0049440
Waste Occurence: 2
EPA Waste Code: D001
Recycled Waste?: F
Date Record Was Last Modified: 4/27/2004
DEO Who Last Modified Record: IG

Detail:
Year: 1991
Manifest ID: CTF0049440
TSDF EPA ID: CTD000845982
TSDF Name: SAFETY KLEEN CORP 2-070-01
TSDF Address: 24 BRIXTON STREET
TSDF City,St,Zip: WEST HARTFORD, CT 06107
TSDF Country: USA
TSDF Telephone: Not reported
Transport Date: 6/11/1991
Transporter EPA ID: ILD051060408
Transporter Name: SAFETY-KLEEN CORP. (TRANSPORTER ONLY)
Transporter Country: USA
Transporter Phone: Not reported
Trans 2 Date: Not reported
Trans 2 EPA ID: Not reported
Trans 2 Name: Not reported
Trans 2 Address: Not reported
Trans 2 City,St,Zip: CT
Trans 2 Country: USA
Trans 2 Phone: Not reported
EPA ID: CTD981893654
Generator Phone: 2035222257
Generator Mailing Addr: 285 MURPHY RD
Generator Mailing Town: HARTFORD
Generator Mailing State: CT
Generator Mailing Zip: 06114
Generator Mailing Country: USA
Special Handling: No
Discrepancies: No
Date Shipped: 6/11/1991
Date Received: 6/11/1991
Last modified date: 4/27/2004
Last modified by: IG
Comments: Not reported

D40
WSW
< 1/8
0.070 mi.
372 ft.

RELIABLE ELECT MOTOR INC
285 MURPHY RD
HARTFORD, CT 06114

Site 15 of 15 in cluster D

MANIFEST **S109731258**
N/A

Relative:
Higher

Actual:
42 ft.

CT MANIFEST:

Waste:

Manifest No:	MAM303056
Waste Occurence:	1
UNNA:	1993
Hazard Class:	3
US Dot Description:	WASTE COMBUSTIBLE LIQUID, N.O.S.
No of Containers:	001
Container Type:	DM
Quantity:	15
Weight/Volume:	G
Additional Description:	Not reported
Handling Code:	Not reported
Date Record Was Last Modified:	4/26/2004
DEO Who Last Modified Record:	IG

Waste CD:

Manifest No:	MAM303056
Waste Occurence:	1
EPA Waste Code:	D039
Recycled Waste?:	F
Date Record Was Last Modified:	4/26/2004
DEO Who Last Modified Record:	IG

Detail:

Year:	1999
Manifest ID:	MAM303056
TSDF EPA ID:	MAD096287354
TSDF Name:	SAFETY-KLEEN SYSTEMS, INC.
TSDF Address:	224 EAST MAIN STREET
TSDF City,St,Zip:	W BROOKFIELD, MA 01585
TSDF Country:	USA
TSDF Telephone:	Not reported
Transport Date:	9/28/1999
Transporter EPA ID:	ILD984908202
Transporter Name:	SAFETY-KLEEN SYSTEMS, INC.
Transporter Country:	USA
Transporter Phone:	Not reported
Trans 2 Date:	Not reported
Trans 2 EPA ID:	Not reported
Trans 2 Name:	Not reported
Trans 2 Address:	Not reported
Trans 2 City,St,Zip:	CT
Trans 2 Country:	USA
Trans 2 Phone:	Not reported
EPA ID:	CTD981893654
Generator Phone:	8605222257
Generator Mailing Addr:	285 MURPHY RD
Generator Mailing Town:	HARTFORD
Generator Mailing State:	CT
Generator Mailing Zip:	06114
Generator Mailing Country:	USA

RELIABLE ELECT MOTOR INC (Continued) **S109731258**

Special Handling: Not reported
Discrepancies: Not reported
Date Shipped: 9/28/1999
Date Received: 9/28/1999
Last modified date: 4/26/2004
Last modified by: IG
Comments: Not reported

Waste:
Manifest No: CTF0721386
Waste Occurence: 1
UNNA: 1993
Hazard Class: 3
US Dot Description: WASTE COMBUSTIBLE LIQUID,N.O.S.
No of Containers: 001
Container Type: DF
Quantity: 5
Weight/Volume: G
Additional Description: Not reported
Handling Code: Not reported
Date Record Was Last Modified: 4/26/2004
DEO Who Last Modified Record: IG

Waste CD:
Manifest No: CTF0721386
Waste Occurence: 1
EPA Waste Code: D001
Recycled Waste?: F
Date Record Was Last Modified: 4/26/2004
DEO Who Last Modified Record: IG

Detail:
Year: 1998
Manifest ID: CTF0721386
TSDF EPA ID: CTD000845982
TSDF Name: SAFETY-KLEEN SYSTEMS, INC.
TSDF Address: 24 BRIXTON STREET
TSDF City,St,Zip: WEST HARTFORD, CT 06110
TSDF Country: USA
TSDF Telephone: Not reported
Transport Date: 6/12/1998
Transporter EPA ID: ILD984908202
Transporter Name: SAFETY-KLEEN CORP.
Transporter Country: USA
Transporter Phone: Not reported
Trans 2 Date: Not reported
Trans 2 EPA ID: Not reported
Trans 2 Name: Not reported
Trans 2 Address: Not reported
Trans 2 City,St,Zip: CT
Trans 2 Country: USA
Trans 2 Phone: Not reported
EPA ID: CTD981893654
Generator Phone: 8605222257
Generator Mailing Addr: 285 MURPHY RD

RELIABLE ELECT MOTOR INC (Continued) **S109731258**

Generator Mailing Town:	HARTFORD
Generator Mailing State:	CT
Generator Mailing Zip:	06114
Generator Mailing Country:	USA
Special Handling:	Not reported
Discrepancies:	Not reported
Date Shipped:	6/12/1998
Date Received:	6/12/1998
Last modified date:	4/26/2004
Last modified by:	IG
Comments:	Not reported

G41 **NORTHEAST PRINTING PLATES** **SDADB S104563123**
WSW **280-320 MURPHY ROAD** **CT PROPERTY N/A**
< 1/8 **HARTFORD, CT**
0.074 mi.
392 ft. **Site 1 of 16 in cluster G**

Relative:
Higher

Actual:
42 ft.

Site Discovery and Assessment:

Facility ID:	4339
Rem Master ID:	2647
PTP Id:	821
WPC Number:	Not reported
Postal District:	Not reported
Latitude:	Not reported
Longitude:	Not reported
Lat/Long Determined By:	Not reported
Ground Water Quality Classification:	Not reported
Surface Water Quality Classification:	Not reported
Waste Type:	Not reported
Disposal:	Not reported
Sample Data Available:	False
Updated By:	Not reported
Update Program:	Not reported
Updated:	Not reported
Date Created:	Not reported
Duplicate:	False
EPA CERCLIS Id:	Not reported
Number EPA RCRIS Id:	Not reported
Site on EPA's CERCLIS:	Not reported
Site Archived from CERCLIS:	Not reported
Archive Date:	Not reported
EPA's Removal at Site:	Not reported
Deferred to another EPA Program:	Not reported
EPA Env Priority Initiative Site:	Not reported
Federal Facility:	Not reported
Site on EPA's National Priority List:	Not reported
Part of an NPL site:	Not reported
RCRA Generator Status:	Not reported
RCRA Permit Status:	Not reported
Referral Id:	4495
Source of referral:	PTP
Date Received:	10/29/1993
Staff Assigned:	Not reported
Remediation Program:	PTP
Date dt_assigned:	Not reported

Remediation Complete Approved DEP/Verified by LEP: 10/29/1993

NORTHEAST PRINTING PLATES (Continued) **S104563123**

Outcome:	PTP
Remedial Id:	Not reported
PTP Id:	Not reported
Remediation Program:	Not reported
Remediation Program Entered:	Not reported
Staff Assigned:	Not reported
Remediation Program:	Not reported
Date dt_assign:	Not reported
Project Phase:	Not reported
Order issued:	Not reported
Order Number:	Not reported
Date order issued:	Not reported
Remedial Investigation Start:	Not reported
Remedial Investigation Completed:	Not reported
Remedial Design Start:	Not reported
Remedial Design complet:	Not reported
Remedial Action Start:	Not reported
Remedial Action Completed:	Not reported
Date Oper/ maintenance Started:	Not reported
GW monitoring:	Not reported
Remediation complete Approved DEP/Verified by LEP:	Not reported
Order Id:	Not reported
Order Number:	Not reported
Date order issued:	Not reported
Staff Assigned:	Not reported
Type of Order:	Not reported
Order Respondent:	Not reported
Admin Appeal Date:	Not reported
Date of Admin Appeal Ruling:	Not reported
Date of Admin Appeal Ruling:	Not reported
Date of Final Order:	Not reported
Date of Court Appeal:	Not reported
Date of Court Ruling:	Not reported
Date of Court Ruling:	Not reported
Date Order Modified:	Not reported
Date Referred to AG:	Not reported
Judgement:	Not reported
Date of AGR judgement:	Not reported
Penalty assessed:	Not reported
Order Complete:	Not reported
In compliance:	Not reported
Comments:	Not reported

CT Property:

Seller Name:	Bank of Hartford
Buyer Name:	Stephen L Owens
Certifying Party:	Not reported
Certifying Attention Person:	Not reported
Title Of Certifying Person:	Not reported
Certifying Person Address:	Not reported
Certifying Person City,St,Zip:	Not reported
Property Transfer Forms:	Form I (DEP-PERD-PTP-201) when no release of hazardous waste has occurred at the parcel being transferred.
Date Recieved:	10/29/1993
Ackn Date:	01/24/1994
Determination Date:	Not reported
LEP Verified/DEP Approval Date:	Not reported

NORTHEAST PRINTING PLATES (Continued) **S104563123**

Rem Id:	1955
Remediation Location Id:	4814
Date Entered:	Not reported
Program:	Property Transfer Program
GAO Site:	False
Staff Full Name:	Not reported
Super/Date:	Not reported
Stage Of Project:	Not reported
RP Level Of Activity:	Not reported
RP Needed Level Of Activity:	Not reported
Staff Level Of Activity:	Not reported
Staff Needed Level Of Activity:	Not reported
Public Intrest:	Not reported
PRP Cooperation:	Not reported
Enforcement Status:	Not reported
Level Of Complexity:	Not reported
Complex Eng Or Sci:	False
Complex Due To Public Involvement:	False
Politically Complex:	False
Complex Enforcement:	False
Coordination With Other Bureaus:	False
EPA Involvement:	False
Staff Prefrence:	Not reported
Readiness For Transfer:	Not reported
Project Transfer Time:	Not reported
Transfer Comments:	Not reported
Staff As Of July 2000:	Not reported
Initial Staff:	Not reported
Type Of Transfer:	Not reported
Salutation:	Not reported
Relationship To Transfer:	Not reported
Audit Date:	Not reported
Verif Type:	Not reported
Audit Outcome:	Not reported
GW:	Not reported
Basin:	Not reported
1st Payment:	200
Pay Tag1:	Not reported
2nd Payment:	Not reported
Pay Tag2:	Not reported
RTN:	Not reported
Revised:	Not reported
ECAF Received:	Not reported
Old Determination Date:	Not reported
Redeterminationdate:	Not reported
Previous Determination:	Not reported
Monitoringoption:	Not reported
Postremedialmonitoring:	Not reported
Schedule Of I/R:	Not reported
Schedule Overdue:	Not reported
Aprvl Sched:	Not reported
Yr 1 Report:	Not reported
Yr 2 Report:	Not reported
Report Overdue:	Not reported
Ext Aprvl Sched:	Not reported
License #:	Not reported
Project Phase:	Not reported

NORTHEAST PRINTING PLATES (Continued) **S104563123**

PT Comments:	Not reported
EPA Id Number:	Not reported
GW Class:	Not reported
SW Class:	Not reported
AO/C0:	Not reported
Water Lead(Y Or N):	Not reported
Priority:	Not reported
Project Status(A, I Or D):	Not reported
Last Updated:	Not reported
SR Comments:	Not reported
Priority Or Work-Load:	Not reported
Status:	Not reported
Notes:	Not reported
Special Project Name:	Not reported
Special Project Comments:	Not reported
DOT Project:	Not reported
Pt Counter:	Not reported
Project Complete:	False
Project Inactive:	False
Int Deposit #:	Not reported
Deposit #:	Not reported
Spill Case #:	Not reported
Diversion Id:	Not reported
Public Notice:	Not reported
RAP Received:	Not reported
RAP Approved:	Not reported
Compliance Category:	Not reported
Delete Record:	False
ECAF Reviewed By:	Not reported
Not Locatable:	False
Primary Address:	True
AKA Site Name:	False
Primary Site Name:	True
AKA Site Address:	False
Lead:	Not reported

G42 **CUMMINS DIESEL ENGINES OF CONN** **MANIFEST** **S109725801**
WSW **260 MURPHY RD** **N/A**
< 1/8 **HARTFORD, CT 06114**
0.078 mi.
410 ft. **Site 2 of 16 in cluster G**

Relative:
Higher

Actual:
37 ft.

CT MANIFEST:

Waste:

Manifest No:	CTF0318466
Waste Occurence:	1
UNNA:	1993
Hazard Class:	COMBUSTIBL
US Dot Description:	WASTE PETROLEUM NAPHTHA LIQUID, NOS
No of Containers:	003
Container Type:	DM
Quantity:	44
Weight/Volume:	G
Additional Description:	Y
Handling Code:	S02
Date Record Was Last Modified:	4/27/2004
DEO Who Last Modified Record:	IG

CUMMINS DIESEL ENGINES OF CONN (Continued) **S109725801**

Waste CD:

Manifest No:	CTF0318466
Waste Occurence:	1
EPA Waste Code:	D001
Recycled Waste?:	T
Date Record Was Last Modified:	4/27/2004
DEO Who Last Modified Record:	IG

Detail:

Year:	1993
Manifest ID:	CTF0318466
TSDF EPA ID:	CTD000845982
TSDF Name:	SAFETY KLEEN CORP 2-070-01
TSDF Address:	24 BRIXTON STREET
TSDF City,St,Zip:	WEST HARTFORD, CT 06107
TSDF Country:	USA
TSDF Telephone:	Not reported
Transport Date:	2/22/1993
Transporter EPA ID:	ILD051060408
Transporter Name:	SAFETY-KLEEN CORP. (TRANSPORTER ONLY)
Transporter Country:	USA
Transporter Phone:	Not reported
Trans 2 Date:	Not reported
Trans 2 EPA ID:	Not reported
Trans 2 Name:	Not reported
Trans 2 Address:	Not reported
Trans 2 City,St,Zip:	CT
Trans 2 Country:	USA
Trans 2 Phone:	Not reported
EPA ID:	CTD018681544
Generator Phone:	2035279156
Generator Mailing Addr:	260 MURPHY RD
Generator Mailing Town:	HARTFORD
Generator Mailing State:	CT
Generator Mailing Zip:	06114
Generator Mailing Country:	USA
Special Handling:	Yes
Discrepancies:	Yes
Date Shipped:	2/22/1993
Date Received:	2/22/1993
Last modified date:	4/27/2004
Last modified by:	IG
Comments:	Not reported

Waste:

Manifest No:	CTF0155646
Waste Occurence:	1
UNNA:	1255
Hazard Class:	COMBUSTIBL
US Dot Description:	WASTE PETROLEUM NAPHTHA
No of Containers:	002
Container Type:	DM
Quantity:	172
Weight/Volume:	P
Additional Description:	Y

CUMMINS DIESEL ENGINES OF CONN (Continued) **S109725801**

Handling Code: S02
Date Record Was Last Modified: 4/27/2004
DEO Who Last Modified Record: IG

Waste CD:
Manifest No: CTF0155646
Waste Occurence: 1
EPA Waste Code: D001
Recycled Waste?: T
Date Record Was Last Modified: 4/27/2004
DEO Who Last Modified Record: IG

Detail:
Year: 1992
Manifest ID: CTF0155646
TSDF EPA ID: CTD000845982
TSDF Name: SAFETY KLEEN CORP 2-070-01
TSDF Address: 24 BRIXTON STREET
TSDF City,St,Zip: WEST HARTFORD, CT 06107
TSDF Country: USA
TSDF Telephone: Not reported
Transport Date: 2/12/1992
Transporter EPA ID: ILD051060408
Transporter Name: SAFETY-KLEEN CORP. (TRANSPORTER ONLY)
Transporter Country: USA
Transporter Phone: Not reported
Trans 2 Date: Not reported
Trans 2 EPA ID: Not reported
Trans 2 Name: Not reported
Trans 2 Address: Not reported
Trans 2 City,St,Zip: CT
Trans 2 Country: USA
Trans 2 Phone: Not reported
EPA ID: CTD018681544
Generator Phone: 2035279156
Generator Mailing Addr: 260 MURPHY RD
Generator Mailing Town: HARTFORD
Generator Mailing State: CT
Generator Mailing Zip: 06114
Generator Mailing Country: USA
Special Handling: Yes
Discrepancies: No
Date Shipped: 2/12/1992
Date Received: 2/13/1992
Last modified date: 4/27/2004
Last modified by: IG
Comments: Not reported

Waste:
Manifest No: CTF0027722
Waste Occurence: 1
UNNA: 1255
Hazard Class: COMBUSTIBL
US Dot Description: WASTE PETRO NAPHTHA LIQ
No of Containers: 002

CUMMINS DIESEL ENGINES OF CONN (Continued) **S109725801**

Container Type: DM
Quantity: 172
Weight/Volume: P
Additional Description: N
Handling Code: S02
Date Record Was Last Modified: 4/27/2004
DEO Who Last Modified Record: IG

Waste CD:
Manifest No: CTF0027722
Waste Occurence: 1
EPA Waste Code: D001
Recycled Waste?: F
Date Record Was Last Modified: 4/27/2004
DEO Who Last Modified Record: IG

Detail:
Year: 1991
Manifest ID: CTF0027722
TSDF EPA ID: CTD000845982
TSDF Name: SAFETY KLEEN CORP 2-070-01
TSDF Address: 24 BRIXTON STREET
TSDF City,St,Zip: WEST HARTFORD, CT 06107
TSDF Country: USA
TSDF Telephone: Not reported
Transport Date: 3/14/1991
Transporter EPA ID: ILD051060408
Transporter Name: SAFETY-KLEEN CORP. (TRANSPORTER ONLY)
Transporter Country: USA
Transporter Phone: Not reported
Trans 2 Date: Not reported
Trans 2 EPA ID: Not reported
Trans 2 Name: Not reported
Trans 2 Address: Not reported
Trans 2 City,St,Zip: CT
Trans 2 Country: USA
Trans 2 Phone: Not reported
EPA ID: CTD018681544
Generator Phone: 2035279156
Generator Mailing Addr: 260 MURPHY RD
Generator Mailing Town: HARTFORD
Generator Mailing State: CT
Generator Mailing Zip: 06114
Generator Mailing Country: USA
Special Handling: No
Discrepancies: No
Date Shipped: 3/14/1991
Date Received: 3/14/1991
Last modified date: 4/27/2004
Last modified by: IG
Comments: Not reported

Waste:
Manifest No: CTC0284964
Waste Occurence: 1

CUMMINS DIESEL ENGINES OF CONN (Continued) **S109725801**

UNNA: 1255
Hazard Class: COMBUSTIBL
US Dot Description: WASTE PETRO NAPHTHA LIQ
No of Containers: 002
Container Type: DM
Quantity: 172
Weight/Volume: P
Additional Description: N
Handling Code: S02
Date Record Was Last Modified: 4/27/2004
DEO Who Last Modified Record: IG

Waste CD:
Manifest No: CTC0284964
Waste Occurence: 1
EPA Waste Code: D001
Recycled Waste?: F
Date Record Was Last Modified: 4/27/2004
DEO Who Last Modified Record: IG

Detail:
Year: 1990
Manifest ID: CTC0284964
TSDF EPA ID: CTD000845982
TSDF Name: SAFETY KLEEN CORP 2-070-01
TSDF Address: 24 BRIXTON STREET
TSDF City,St,Zip: WEST HARTFORD, CT 06107
TSDF Country: USA
TSDF Telephone: Not reported
Transport Date: 2/16/1990
Transporter EPA ID: ILD051060408
Transporter Name: SAFETY-KLEEN CORP. (TRANSPORTER ONLY)
Transporter Country: USA
Transporter Phone: Not reported
Trans 2 Date: Not reported
Trans 2 EPA ID: Not reported
Trans 2 Name: Not reported
Trans 2 Address: Not reported
Trans 2 City,St,Zip: CT
Trans 2 Country: USA
Trans 2 Phone: Not reported
EPA ID: CTD018681544
Generator Phone: 2035279156
Generator Mailing Addr: 260 MURPHY RD
Generator Mailing Town: HARTFORD
Generator Mailing State: CT
Generator Mailing Zip: 06114
Generator Mailing Country: USA
Special Handling: No
Discrepancies: No
Date Shipped: 2/16/1990
Date Received: 2/16/1990
Last modified date: 4/27/2004
Last modified by: IG
Comments: Not reported

G43
WSW
< 1/8
0.078 mi.
410 ft.

CUMMINS DIESEL ENGINES OF CT INC
260 MURPHY RD
HARTFORD, CT 06114

Site 3 of 16 in cluster G

MANIFEST **S109734846**
N/A

Relative:
Higher

Actual:
37 ft.

CT MANIFEST:

Waste:

Manifest No:	CTB0007426
Waste Occurence:	1
UNNA:	9189
Hazard Class:	ORM-E
US Dot Description:	HAZARDOUS WASTE SOLID NOS
No of Containers:	010
Container Type:	DM
Quantity:	550
Weight/Volume:	G
Additional Description:	Y
Handling Code:	T04
Date Record Was Last Modified:	4/27/2004
DEO Who Last Modified Record:	IG

Waste CD:

Manifest No:	CTB0007426
Waste Occurence:	1
EPA Waste Code:	D008
Recycled Waste?:	F
Date Record Was Last Modified:	4/27/2004
DEO Who Last Modified Record:	IG

Detail:

Year:	1986
Manifest ID:	CTB0007426
TSDF EPA ID:	CTD072138969
TSDF Name:	ENVIRONMENTAL WASTE RESOURCES INC
TSDF Address:	130 FREIGHT ST
TSDF City,St,Zip:	WATERBURY, CT 06702
TSDF Country:	USA
TSDF Telephone:	Not reported
Transport Date:	2/12/1986
Transporter EPA ID:	CTD098178593
Transporter Name:	CLIMCO, INC,
Transporter Country:	USA
Transporter Phone:	Not reported
Trans 2 Date:	Not reported
Trans 2 EPA ID:	Not reported
Trans 2 Name:	Not reported
Trans 2 Address:	Not reported
Trans 2 City,St,Zip:	CT
Trans 2 Country:	USA
Trans 2 Phone:	Not reported
EPA ID:	CTP000001818
Generator Phone:	2035279156
Generator Mailing Addr:	260 MURPHY RD
Generator Mailing Town:	HARTFORD
Generator Mailing State:	CT
Generator Mailing Zip:	06114
Generator Mailing Country:	USA

CUMMINS DIESEL ENGINES OF CT INC (Continued) **S109734846**

Special Handling: No
Discrepancies: No
Date Shipped: 2/12/1986
Date Received: 2/12/1986
Last modified date: 4/27/2004
Last modified by: IG
Comments: Not reported

G44 **CUMMINS DIESEL ENGINES OF CONN** **MANIFEST** **S109725799**
WSW **260 MURPHY RD** **N/A**
< 1/8 **HARTFORD, CT 06114**
0.078 mi.
410 ft. **Site 4 of 16 in cluster G**

Relative:
Higher

Actual:
37 ft.

CT MANIFEST:

Waste:
Manifest No: CTC0287409
Waste Occurence: 1
UNNA: 1255
Hazard Class: COMBUSTIBL
US Dot Description: WASTE PETROLEUM NAPHTHA
No of Containers: 002
Container Type: DM
Quantity: 172
Weight/Volume: P
Additional Description: Y
Handling Code: S02
Date Record Was Last Modified: 4/27/2004
DEO Who Last Modified Record: IG

Waste CD:
Manifest No: CTC0287409
Waste Occurence: 1
EPA Waste Code: D001
Recycled Waste?: T
Date Record Was Last Modified: 4/27/2004
DEO Who Last Modified Record: IG

Detail:
Year: 1989
Manifest ID: CTC0287409
TSDF EPA ID: CTD000845982
TSDF Name: SAFETY KLEEN CORP 2-070-01
TSDF Address: 24 BRIXTON STREET
TSDF City,St,Zip: WEST HARTFORD, CT 06107
TSDF Country: USA
TSDF Telephone: Not reported
Transport Date: 12/11/1989
Transporter EPA ID: ILD051060408
Transporter Name: SAFETY-KLEEN CORP. (TRANSPORTER ONLY)
Transporter Country: USA
Transporter Phone: Not reported
Trans 2 Date: Not reported
Trans 2 EPA ID: Not reported
Trans 2 Name: Not reported

CUMMINS DIESEL ENGINES OF CONN (Continued) **S109725799**

Trans 2 Address:	Not reported
Trans 2 City,St,Zip:	CT
Trans 2 Country:	USA
Trans 2 Phone:	Not reported
EPA ID:	CTD018681544
Generator Phone:	2035279156
Generator Mailing Addr:	260 MURPHY RD
Generator Mailing Town:	HARTFORD
Generator Mailing State:	CT
Generator Mailing Zip:	06114
Generator Mailing Country:	USA
Special Handling:	Yes
Discrepancies:	No
Date Shipped:	12/11/1989
Date Received:	12/11/1989
Last modified date:	4/27/2004
Last modified by:	IG
Comments:	Not reported

Waste:

Manifest No:	CTC0189167
Waste Occurence:	3
UNNA:	1760
Hazard Class:	CORROSIVE
US Dot Description:	WASTE CORROSIVE LIQUID, NOS MATERIAL
No of Containers:	006
Container Type:	DM
Quantity:	330
Weight/Volume:	G
Additional Description:	Y
Handling Code:	S01
Date Record Was Last Modified:	4/27/2004
DEO Who Last Modified Record:	IG

Manifest No:	CTC0189167
Waste Occurence:	2
UNNA:	1760
Hazard Class:	CORROSIVE
US Dot Description:	WASTE CORROSIVE LIQUID, NOS MATERIAL
No of Containers:	001
Container Type:	DM
Quantity:	55
Weight/Volume:	G
Additional Description:	Y
Handling Code:	S01
Date Record Was Last Modified:	4/27/2004
DEO Who Last Modified Record:	IG

Manifest No:	CTC0189167
Waste Occurence:	1
UNNA:	1760
Hazard Class:	CORROSIVE
US Dot Description:	WASTE CORROSIVE LIQUID, NOS MATERIAL
No of Containers:	001
Container Type:	DM
Quantity:	55

CUMMINS DIESEL ENGINES OF CONN (Continued) **S109725799**

Weight/Volume: G
Additional Description: Y
Handling Code: S01
Date Record Was Last Modified: 4/27/2004
DEO Who Last Modified Record: IG

Waste CD:
Manifest No: CTC0189167
Waste Occurence: 2
EPA Waste Code: D002
Recycled Waste?: F
Date Record Was Last Modified: 4/27/2004
DEO Who Last Modified Record: IG

Manifest No: CTC0189167
Waste Occurence: 3
EPA Waste Code: D002
Recycled Waste?: F
Date Record Was Last Modified: 4/27/2004
DEO Who Last Modified Record: IG

Manifest No: CTC0189167
Waste Occurence: 1
EPA Waste Code: D002
Recycled Waste?: F
Date Record Was Last Modified: 4/27/2004
DEO Who Last Modified Record: IG

Detail:
Year: 1988
Manifest ID: CTC0189167
TSDF EPA ID: RID991302407
TSDF Name: INTERNATIONAL DEPOSITORY
TSDF Address: BLDG 885 QUONSET POINT
TSDF City,St,Zip: NORTH KINGSTON, RI 02852
TSDF Country: USA
TSDF Telephone: Not reported
Transport Date: 12/5/1988
Transporter EPA ID: CTD016424210
Transporter Name: TRI-S INC
Transporter Country: USA
Transporter Phone: Not reported
Trans 2 Date: Not reported
Trans 2 EPA ID: Not reported
Trans 2 Name: Not reported
Trans 2 Address: Not reported
Trans 2 City,St,Zip: CT
Trans 2 Country: USA
Trans 2 Phone: Not reported
EPA ID: CTD018681544
Generator Phone: 2035279156
Generator Mailing Addr: 260 MURPHY RD
Generator Mailing Town: HARTFORD
Generator Mailing State: CT
Generator Mailing Zip: 06114
Generator Mailing Country: USA

CUMMINS DIESEL ENGINES OF CONN (Continued) **S109725799**

Special Handling: Yes
Discrepancies: No
Date Shipped: 12/5/1988
Date Received: 12/5/1988
Last modified date: 4/27/2004
Last modified by: IG
Comments: Not reported

Waste:
Manifest No: CTB0087524
Waste Occurence: 1
UNNA: 9189
Hazard Class: ORM-E
US Dot Description: HAZ WASTE LIQUID NOS
No of Containers: 004
Container Type: DM
Quantity: 220
Weight/Volume: G
Additional Description: Y
Handling Code: S02
Date Record Was Last Modified: 4/27/2004
DEO Who Last Modified Record: IG

Waste CD:
Manifest No: CTB0087524
Waste Occurence: 1
EPA Waste Code: D008
Recycled Waste?: F
Date Record Was Last Modified: 4/27/2004
DEO Who Last Modified Record: IG

Detail:
Year: 1987
Manifest ID: CTB0087524
TSDF EPA ID: CTD072138969
TSDF Name: ENVIRONMENTAL WASTE RESOURCES INC
TSDF Address: 130 FREIGHT ST
TSDF City,St,Zip: WATERBURY, CT 06702
TSDF Country: USA
TSDF Telephone: Not reported
Transport Date: 8/26/1987
Transporter EPA ID: CTD981065758
Transporter Name: EVERCLEAR ENVIRONMENTAL SERVICES INC
Transporter Country: USA
Transporter Phone: Not reported
Trans 2 Date: Not reported
Trans 2 EPA ID: Not reported
Trans 2 Name: Not reported
Trans 2 Address: Not reported
Trans 2 City,St,Zip: CT
Trans 2 Country: USA
Trans 2 Phone: Not reported
EPA ID: CTD018681544
Generator Phone: 2035279156
Generator Mailing Addr: 260 MURPHY RD

CUMMINS DIESEL ENGINES OF CONN (Continued) **S109725799**

Generator Mailing Town:	HARTFORD
Generator Mailing State:	CT
Generator Mailing Zip:	06114
Generator Mailing Country:	USA
Special Handling:	No
Discrepancies:	Yes
Date Shipped:	8/26/1987
Date Received:	8/26/1987
Last modified date:	4/27/2004
Last modified by:	IG
Comments:	Not reported

G45 **STONE DEPOT, INC.** **UST** **U002028189**
WSW **260 MURPHY RD** **N/A**
< 1/8 **HARTFORD, CT 06114**
0.078 mi.
410 ft. **Site 5 of 16 in cluster G**

Relative:
Higher

Actual:
37 ft.

UST:

Facility Id:	4895
Alt. Facility ID:	64-4895
Latitude:	Not reported
Longitude:	Not reported
Owner:	CUMMINS-CONN., INC.
Owner Address:	260 MURPHY RD
Owner Address 2:	Not reported
Owner City,St,Zip:	HARTFORD, CT 061142107
Tank ID:	4895-1
Compartment ID:	4895-1
Compartment Num:	1
Alt. Tank ID:	AT1
Tank Status:	**Permanently Closed**
Tank Material:	Asphalt Coated or Bare Steel
Secondary Material:	Not reported
Capacity:	1000
Substance:	Other Petroleum (Specify)
Date Installed:	08/01/1970
Date Last Used:	03/01/1991
Closure Status:	**Tank was Removed From Ground**
Pipe Material:	Bare or Galvonized Steel
Pipe Mode Description:	Not reported
Spill Installed:	Not reported
Overfill Installed:	Not reported
Tank ID:	4895-2
Compartment ID:	4895-2
Compartment Num:	1
Alt. Tank ID:	AT2
Tank Status:	**Permanently Closed**
Tank Material:	Asphalt Coated or Bare Steel
Secondary Material:	Not reported
Capacity:	1000
Substance:	Other Petroleum (Specify)
Date Installed:	08/01/1970
Date Last Used:	03/01/1991

STONE DEPOT, INC. (Continued) **U002028189**

Closure Status:	**Tank was Removed From Ground**
Pipe Material:	Bare or Galvonized Steel
Pipe Mode Description:	Not reported
Spill Installed:	Not reported
Overfill Installed:	Not reported

Tank ID:	4895-3
Compartment ID:	4895-3
Compartment Num:	1
Alt. Tank ID:	BO1
Tank Status:	**Permanently Closed**
Tank Material:	Asphalt Coated or Bare Steel
Secondary Material:	Not reported
Capacity:	2000
Substance:	Gasoline
Date Installed:	07/01/1983
Date Last Used:	06/01/1993
Closure Status:	**Tank was Removed From Ground**
Pipe Material:	Bare or Galvonized Steel
Pipe Mode Description:	Not reported
Spill Installed:	Not reported
Overfill Installed:	Not reported

Tank ID:	4895-4
Compartment ID:	4895-4
Compartment Num:	1
Alt. Tank ID:	WO1
Tank Status:	**Permanently Closed**
Tank Material:	Asphalt Coated or Bare Steel
Secondary Material:	Not reported
Capacity:	1000
Substance:	Used Oil
Date Installed:	08/01/1970
Date Last Used:	03/01/1991
Closure Status:	**Tank was Removed From Ground**
Pipe Material:	Bare or Galvonized Steel
Pipe Mode Description:	Not reported
Spill Installed:	Not reported
Overfill Installed:	Not reported

G46 **CONN POWER SYSTEMS LLC** **RCRA-NonGen** **1000300088**
WSW **260 MURPHY RD** **FINDS** **CTD018681544**
< 1/8 **HARTFORD, CT 06114** **MANIFEST**
0.078 mi.
410 ft. **Site 6 of 16 in cluster G**

Relative:
Higher

Actual:
37 ft.

RCRA-NonGen:

Date form received by agency:	09/23/2005
Facility name:	CONN POWER SYSTEMS LLC
Facility address:	260 MURPHY RD HARTFORD, CT 06114
EPA ID:	CTD018681544
Mailing address:	MURPHY RD HARTFORD, CT 06114
Contact:	PETER MADDEN
Contact address:	260 MURPHY RD

CONN POWER SYSTEMS LLC (Continued) **1000300088**

HARTFORD, CT 06114
Contact country: US
Contact telephone: (860) 527-9156
Contact email: Not reported
EPA Region: 01
Classification: Non-Generator
Description: Handler: Non-Generators do not presently generate hazardous waste

Owner/Operator Summary:
Owner/operator name: PETER MADDEN
Owner/operator address: OWNERSTREET
OWNERCITY, CT 99999
Owner/operator country: Not reported
Owner/operator telephone: (203) 555-1212
Legal status: Private
Owner/Operator Type: Owner
Owner/Op start date: 01/01/0001
Owner/Op end date: Not reported

Handler Activities Summary:
U.S. importer of hazardous waste: No
Mixed waste (haz. and radioactive): No
Recycler of hazardous waste: No
Transporter of hazardous waste: No
Treater, storer or disposer of HW: No
Underground injection activity: No
On-site burner exemption: No
Furnace exemption: No
Used oil fuel burner: No
Used oil processor: No
User oil refiner: No
Used oil fuel marketer to burner: No
Used oil Specification marketer: No
Used oil transfer facility: No
Used oil transporter: No

Historical Generators:
Date form received by agency: 09/23/2005
Facility name: CONN POWER SYSTEMS LLC
Classification: Not a generator, verified

Date form received by agency: 03/26/1986
Facility name: CONN POWER SYSTEMS LLC
Classification: Small Quantity Generator

Violation Status: No violations found

FINDS:

Registry ID: 110003012150

Environmental Interest/Information System
RCRAInfo is a national information system that supports the Resource Conservation and Recovery Act (RCRA) program through the tracking of events and activities related to facilities that generate, transport, and treat, store, or dispose of hazardous waste. RCRAInfo allows RCRA

CONN POWER SYSTEMS LLC (Continued) **1000300088**

program staff to track the notification, permit, compliance, and corrective action activities required under RCRA.

MANIFEST:

GEN Cert Date:	12/5/1988
Transporter Recpt Date:	Not reported
Number Of Containers:	0
Container Type:	Not reported
Waste Code1:	D002
Waste Code2:	Not reported
Waste Code3:	Not reported
Comment:	Not reported
Fee Exempt Code:	Not reported
TSDF Name:	IDI
TSDF ID:	RID991302407
TSDF Date:	Not reported
Date Imported:	Not reported
Transporter 2 Name:	Not reported
Transporter 2 ID:	Not reported
Manifest Docket Number:	CTC0189167
Waste Description:	SODIUM HYDROX
Quantity:	330
WT/Vol Units:	G
Item Number:	4
Transporter Name:	TRI-S
Transporter EPA ID:	CTD016424210
GEN Cert Date:	12/5/1988
Transporter Recpt Date:	Not reported
Transporter 2 Recpt Date:	Not reported
TSDF Recpt Date:	Not reported
EPA ID:	CTD018681544
Transporter 2 ID:	Not reported

Manifest Docket Number:	CTC0189167
Waste Description:	CORR LIQ
Quantity:	55
WT/Vol Units:	G
Item Number:	2
Transporter Name:	TRI-S
Transporter EPA ID:	CTD016424210
GEN Cert Date:	12/5/1988
Transporter Recpt Date:	Not reported
Transporter 2 Recpt Date:	Not reported
TSDF Recpt Date:	Not reported
EPA ID:	CTD018681544
Transporter 2 ID:	Not reported

Manifest Docket Number:	CTC0189167
Waste Description:	OIL
Quantity:	495
WT/Vol Units:	G
Item Number:	1
Transporter Name:	TRI-S
Transporter EPA ID:	CTD016424210
GEN Cert Date:	12/5/1988
Transporter Recpt Date:	Not reported

CONN POWER SYSTEMS LLC (Continued) **1000300088**

Transporter 2 Recpt Date:	Not reported
TSDF Recpt Date:	Not reported
EPA ID:	CTD018681544
Transporter 2 ID:	Not reported
Manifest Docket Number:	CTC0189167
Waste Description:	CORR LIQ
Quantity:	55
WT/Vol Units:	G
Item Number:	3
Transporter Name:	TRI-S
Transporter EPA ID:	CTD016424210
GEN Cert Date:	12/5/1988
Transporter Recpt Date:	Not reported
Transporter 2 Recpt Date:	Not reported
TSDF Recpt Date:	Not reported
EPA ID:	CTD018681544
Transporter 2 ID:	Not reported

G47 **CONNECTICUT POWER SYSTEMS, LLC/CPC, INC.** **CPCS** **S105958333**
WSW **260 MURPHY ROAD** **N/A**
< 1/8 **HARTFORD, CT 06103**
0.078 mi.
410 ft. **Site 7 of 16 in cluster G**

Relative:
Higher

Actual:
37 ft.

CPCS:

Site Type:	Projects
Lust Status:	Not reported
PTP Form:	III
Program:	Property Transfer Program
Comments:	Projects
Site Type Definition:	Property Transfer Form III

G48 **O & G INDUSTRIES** **MANIFEST** **S109753581**
WSW **260 MURPHY RD.** **N/A**
< 1/8 **HARTFORD, CT**
0.078 mi.
410 ft. **Site 8 of 16 in cluster G**

Relative:
Higher

Actual:
37 ft.

CT MANIFEST:

Waste:

Manifest No:	NYG2949813
Waste Occurence:	1
UNNA:	3077
Hazard Class:	9
US Dot Description:	ENVIRONMENTALLY HAZ. SUBSTANCES,SOLID
No of Containers:	004
Container Type:	DF
Quantity:	400
Weight/Volume:	P
Additional Description:	Not reported
Handling Code:	Not reported
Date Record Was Last Modified:	5/26/2004
DEO Who Last Modified Record:	IG

O & G INDUSTRIES (Continued) **S109753581**

Waste CD:

Manifest No:	NYG2949813
Waste Occurence:	1
EPA Waste Code:	D009
Recycled Waste?:	F
Date Record Was Last Modified:	5/26/2004
DEO Who Last Modified Record:	IG

Detail:

Year:	2003
Manifest ID:	NYG2949813
TSDF EPA ID:	NY0000343889
TSDF Name:	AMERICAN LAMP RECYCLING LLC
TSDF Address:	22 STAGE DOOR RD
TSDF City,St,Zip:	FISHKILL, NY 12524
TSDF Country:	USA
TSDF Telephone:	Not reported
Transport Date:	7/31/2003
Transporter EPA ID:	CTD001162072
Transporter Name:	EARTH TECHNOLOGY II LLC
Transporter Country:	USA
Transporter Phone:	Not reported
Trans 2 Date:	Not reported
Trans 2 EPA ID:	Not reported
Trans 2 Name:	Not reported
Trans 2 Address:	Not reported
Trans 2 City,St,Zip:	CT
Trans 2 Country:	USA
Trans 2 Phone:	Not reported
EPA ID:	CTP000027555
Generator Phone:	Not reported
Generator Mailing Addr:	260 MURPHY RD. HARTFORD
Generator Mailing Town:	Not reported
Generator Mailing State:	CT
Generator Mailing Zip:	Not reported
Generator Mailing Country:	USA
Special Handling:	Not reported
Discrepancies:	No
Date Shipped:	7/31/2003
Date Received:	7/31/2003
Last modified date:	5/26/2004
Last modified by:	IG
Comments:	Not reported

G49 **CUMMINS DIESEL ENGINES OF CT INC** **MANIFEST** **S109725800**
WSW **260 MURPHY RD** **SPILLS** **N/A**
< 1/8 **HARTFORD, CT 06114** **CT PROPERTY**
0.078 mi.
410 ft. **Site 9 of 16 in cluster G**

Relative: Higher

Actual: 37 ft.

CT MANIFEST:

Waste:

Manifest No:	CTB0014361
Waste Occurence:	1
UNNA:	9189

CUMMINS DIESEL ENGINES OF CT INC (Continued) **S109725800**

Hazard Class:	ORM-E
US Dot Description:	HAZARDOUS WASTE SOLID, NOS
No of Containers:	007
Container Type:	DM
Quantity:	275
Weight/Volume:	G
Additional Description:	Y
Handling Code:	T04
Date Record Was Last Modified:	4/27/2004
DEO Who Last Modified Record:	IG

Waste CD:

Manifest No:	CTB0014361
Waste Occurence:	1
EPA Waste Code:	D008
Recycled Waste?:	F
Date Record Was Last Modified:	4/27/2004
DEO Who Last Modified Record:	IG

Detail:

Year:	1986
Manifest ID:	CTB0014361
TSDF EPA ID:	CTD072138969
TSDF Name:	ENVIRONMENTAL WASTE RESOURCES INC
TSDF Address:	130 FREIGHT ST
TSDF City,St,Zip:	WATERBURY, CT 06702
TSDF Country:	USA
TSDF Telephone:	Not reported
Transport Date:	10/13/1986
Transporter EPA ID:	CTD981065758
Transporter Name:	EVER CLEAR ENVIRONMENTAL SERVICE, INC
Transporter Country:	USA
Transporter Phone:	Not reported
Trans 2 Date:	Not reported
Trans 2 EPA ID:	Not reported
Trans 2 Name:	Not reported
Trans 2 Address:	Not reported
Trans 2 City,St,Zip:	CT
Trans 2 Country:	USA
Trans 2 Phone:	Not reported
EPA ID:	CTD018681544
Generator Phone:	2035279156
Generator Mailing Addr:	260 MURPHY RD
Generator Mailing Town:	HARTFORD
Generator Mailing State:	CT
Generator Mailing Zip:	06114
Generator Mailing Country:	USA
Special Handling:	Yes
Discrepancies:	No
Date Shipped:	10/13/1986
Date Received:	10/13/1986
Last modified date:	4/27/2004
Last modified by:	IG
Comments:	Not reported

CUMMINS DIESEL ENGINES OF CT INC (Continued) **S109725800**

SPILLS:

Year of Database:	2011
Case Number:	201104748
Who Took Spill:	212
Assigned To:	928
Report Date:	8/15/2011
Report Time:	3:09:18 PM
Date Release:	8/15/2011
Time Responded:	Not reported
Reported By:	Dusitin Mitchell
Phone:	860 2503424
Representing:	ESI
Terminated:	YES
Recovd (Total):	0
Total (Water):	0
Facility Status:	OPEN
Continuous Spill:	No
Released Substance:	DIESEL FUEL
Qty:	20 (Gallons)
Emergency Measure:	Speedy-dry and containing it.
Water Body:	NONE
Discharger:	Michell Fuel
Telephone:	860 6442561
Responsible Party:	YES
RP Address 1:	1209 Sullivan Ave.
RP City,St,Zip:	SOUTH WINDSOR, CT 06074
Historic:	No
Waterbody:	No
Time Stamp:	8/16/2011 11:38:18 AM
Sr Inspector:	JOHNSTON, ALEXANDER
At Inspctor:	POYNTON, DAVE
User Stamp:	cguzman
Comments:	937 notified.Assigned to 928.
Action:	Contained
Other Action:	Not reported
Action:	Sanded
Other Action:	Not reported
Agency ID:	Local Fire Marshal
Other Agency:	Not reported
DEP Bureau:	Not reported
DEP Agency:	Not reported
Agency ID:	DEP Dispatch
Other Agency:	Not reported
DEP Bureau:	Not reported
DEP Agency:	Not reported
Agency ID:	LOCAL FIRE DEPARTMENT
Other Agency:	Not reported
DEP Bureau:	Not reported
DEP Agency:	Not reported
Cause ID:	Above Ground Tank Failure
Other Cause:	Not reported
Media ID:	Ground Surface
Other Media:	Not reported
Media ID:	Inside Building
Other Media:	Not reported
Class ID:	Commercial
Other Class:	Not reported

CUMMINS DIESEL ENGINES OF CT INC (Continued) **S109725800**

Release Type: petroleum
Other Release: Not reported
Waterbody: Not reported
Other Wtrbody: Not reported

CT Property:

Seller Name:	CPC, Inc.
Buyer Name:	Riverside Commercial Holdings, Inc.
Certifying Party:	CPC, Inc and CT Power Systems LLC
Certifying Attention Person:	Mark R. Madden
Title Of Certifying Person:	Guarantor
Certifying Person Address:	260 Murphy Road
Certifying Person City,St,Zip:	Hartford, CT 06114
Property Transfer Forms:	Form III (DEP-PERD-PTP-203) when a discharge, spillage, uncontrolled loss, seepage or filtration of hazardous waste has occurred at the parcel that has not been fully remediated or the environmental conditions at the parcel are unknown. The person signing the Form III certification agrees to investigate and remediate the site in accordance with the remediation standards. The statute does not require completion of remediation before the parcel is transferred. Any person submitting a Form III shall simultaneously submit a completed Environmental Condition Assessment Form (ECAF)(DEP-PERD-PTP-200).
Date Recieved:	06/09/2003
Ackn Date:	07/10/2003
Determination Date:	9/29/2003
LEP Verified/DEP Approval Date:	8/6/2007
Rem Id:	5579
Remediation Location Id:	5734
Date Entered:	Not reported
Program:	Property Transfer Program
GAO Site:	False
Staff Full Name:	Michelle Bedson
Super/Date:	07/11/2003
Stage Of Project:	Not reported
RP Level Of Activity:	Not reported
RP Needed Level Of Activity:	Not reported
Staff Level Of Activity:	Not reported
Staff Needed Level Of Activity:	Not reported
Public Intrest:	Not reported
PRP Cooperation:	Not reported
Enforcement Status:	Not reported
Level Of Complexity:	Not reported
Complex Eng Or Sci:	False
Complex Due To Public Involvement:	False
Politically Complex:	False
Complex Enforcement:	False
Coordination With Other Bureaus:	False
EPA Involvement:	False
Staff Prefrence:	Not reported
Readiness For Transfer:	Not reported
Project Transfer Time:	Not reported
Transfer Comments:	Not reported
Staff As Of July 2000:	Not reported
Initial Staff:	Not reported
Type Of Transfer:	real property
Salutation:	Mr. Madden

CUMMINS DIESEL ENGINES OF CT INC (Continued) **S109725800**

Relationship To Transfer:	transferor
Audit Date:	Not reported
Verif Type:	F
Audit Outcome:	rejected
GW:	GB
Basin:	Not reported
1st Payment:	2000
Pay Tag1:	11037
2nd Payment:	Not reported
Pay Tag2:	Not reported
RTN:	Not reported
Revised:	Not reported
ECAF Received:	Not reported
Old Determination Date:	Not reported
Redeterminationdate:	Not reported
Previous Determination:	Not reported
Monitoringoption:	Not reported
Postremedialmonitoring:	Not reported
Schedule Of I/R:	12/29/2003
Schedule Overdue:	Not reported
Aprvl Sched:	Not reported
Yr 1 Report:	10/20/2004
Yr 2 Report:	Not reported
Report Overdue:	Not reported
Ext Aprvl Sched:	Not reported
License #:	247
Project Phase:	Not reported
PT Comments:	Not reported
EPA Id Number:	Not reported
GW Class:	Not reported
SW Class:	Not reported
AO/C0:	Not reported
Water Lead(Y Or N):	Not reported
Priority:	Not reported
Project Status(A, I Or D):	Not reported
Last Updated:	Not reported
SR Comments:	Not reported
Priority Or Work-Load:	Not reported
Status:	Not reported
Notes:	Not reported
Special Project Name:	Not reported
Special Project Comments:	Not reported
DOT Project:	Not reported
Pt Counter:	0
Project Complete:	False
Project Inactive:	False
Int Deposit #:	03-400
Deposit #:	Not reported
Spill Case #:	Not reported
Diversion Id:	Not reported
Public Notice:	2/12/2009
RAP Received:	Not reported
RAP Approved:	Not reported
Compliance Category:	E
Delete Record:	False
ECAF Reviewed By:	Michelle Bedson
Not Locatable:	False

CUMMINS DIESEL ENGINES OF CT INC (Continued) **S109725800**

Primary Address:	True
AKA Site Name:	False
Primary Site Name:	True
AKA Site Address:	False
Lead:	LEP

H50 **O & G INDUSTRIES** **MANIFEST** **1009220829**
WSW **260 MARPHY RD** **N/A**
< 1/8 **HARTFORD, CT**
0.079 mi.
416 ft. **Site 1 of 7 in cluster H**

Relative:
Higher

Actual:
36 ft.

NY MANIFEST:

EPA ID:	CTP000027555
Country:	USA
Mailing Name:	O & G INDUSTRIES
Mailing Contact:	N/S
Mailing Address:	112 WALL ST
Mailing Address 2:	Not reported
Mailing City:	TORRINGTON
Mailing State:	CT
Mailing Zip:	06790
Mailing Zip4:	Not reported
Mailing Country:	USA
Mailing Phone:	203-575-9038

Document ID:	NYG2949813
Manifest Status:	Not reported
Trans1 State ID:	CTD001162072
Trans2 State ID:	Not reported
Generator Ship Date:	07/31/2003
Trans1 Recv Date:	07/31/2003
Trans2 Recv Date:	Not reported
TSD Site Recv Date:	07/31/2003
Part A Recv Date:	Not reported
Part B Recv Date:	Not reported
Generator EPA ID:	CTP000027555
Trans1 EPA ID:	NY0000343889
Trans2 EPA ID:	Not reported
TSDF ID:	J58127CT
Waste Code:	D009 - MERCURY 0.2 MG/L TCLP
Quantity:	00400
Units:	P - Pounds
Number of Containers:	004
Container Type:	DF - Fiberboard or plastic drums (glass)
Handling Method:	T Chemical, physical, or biological treatment.
Specific Gravity:	01.00
Year:	2003

H51 **M Q S INSPECTION, INCORPORATED** **MANIFEST** **S109727288**
WSW **230 MURPHY RD** **N/A**
< 1/8 **HARTFORD, CT 06114**
0.079 mi.
417 ft. **Site 2 of 7 in cluster H**

Relative:
Higher

Actual:
39 ft.

CT MANIFEST:

Waste:

Manifest No:	CTF0397544
Waste Occurence:	1
UNNA:	1760
Hazard Class:	8
US Dot Description:	corrosive liquid nos
No of Containers:	001
Container Type:	DM
Quantity:	55
Weight/Volume:	G
Additional Description:	Not reported
Handling Code:	Not reported
Date Record Was Last Modified:	4/26/2004
DEO Who Last Modified Record:	IG

Waste CD:

Manifest No:	CTF0397544
Waste Occurence:	1
EPA Waste Code:	D002
Recycled Waste?:	F
Date Record Was Last Modified:	4/26/2004
DEO Who Last Modified Record:	IG

Detail:

Year:	1996
Manifest ID:	CTF0397544
TSDF EPA ID:	RID040098352
TSDF Name:	NORTHLAND ENVIRONMENTAL, INC (STABLEX, RI)
TSDF Address:	252 - 275 ALLENS AVE
TSDF City,St,Zip:	PROVIDENCE, RI 02905
TSDF Country:	USA
TSDF Telephone:	Not reported
Transport Date:	1/18/1996
Transporter EPA ID:	CTD982191942
Transporter Name:	BECHEM TRANSPORT, INC
Transporter Country:	USA
Transporter Phone:	Not reported
Trans 2 Date:	Not reported
Trans 2 EPA ID:	Not reported
Trans 2 Name:	Not reported
Trans 2 Address:	Not reported
Trans 2 City,St,Zip:	CT
Trans 2 Country:	USA
Trans 2 Phone:	Not reported
EPA ID:	CTD052538733
Generator Phone:	2035223253
Generator Mailing Addr:	230 MURPHY RD
Generator Mailing Town:	HARTFORD
Generator Mailing State:	CT
Generator Mailing Zip:	06114
Generator Mailing Country:	USA

M Q S INSPECTION, INCORPORATED (Continued) **S109727288**

Special Handling: Not reported
Discrepancies: Not reported
Date Shipped: 1/18/1996
Date Received: 1/22/1996
Last modified date: 4/26/2004
Last modified by: IG
Comments: Not reported

Waste:
Manifest No: CTF0397543
Waste Occurence: 1
UNNA: 3082
Hazard Class: 9
US Dot Description: env. Hazardous substance liquid nos
No of Containers: 001
Container Type: DM
Quantity: 50
Weight/Volume: G
Additional Description: Not reported
Handling Code: Not reported
Date Record Was Last Modified: 4/26/2004
DEO Who Last Modified Record: IG

Waste CD:
Manifest No: CTF0397543
Waste Occurence: 1
EPA Waste Code: F002
Recycled Waste?: F
Date Record Was Last Modified: 4/26/2004
DEO Who Last Modified Record: IG

Detail:
Year: 1995
Manifest ID: CTF0397543
TSDF EPA ID: GAD093380814
TSDF Name: CHEMICAL CONSERVATION OF GEORGIA
TSDF Address: 1612 JAMES RODGER CIRCLE
TSDF City,St,Zip: VALDOSTA, GA 31601
TSDF Country: USA
TSDF Telephone: Not reported
Transport Date: 12/21/1995
Transporter EPA ID: MID096963194
Transporter Name: CHEM-MET SERVICES
Transporter Country: USA
Transporter Phone: Not reported
Trans 2 Date: 12/28/1995
Trans 2 EPA ID: ARD981908551
Trans 2 Name: J.B. HUNT SPECIAL COMMODITIES, INC.
Trans 2 Address: Not reported
Trans 2 City,St,Zip: CT
Trans 2 Country: USA
Trans 2 Phone: Not reported
EPA ID: CTD052538733
Generator Phone: 2035223253
Generator Mailing Addr: 230 MURPHY RD

M Q S INSPECTION, INCORPORATED (Continued) **S109727288**

Generator Mailing Town:	HARTFORD
Generator Mailing State:	CT
Generator Mailing Zip:	06114
Generator Mailing Country:	USA
Special Handling:	Not reported
Discrepancies:	Not reported
Date Shipped:	12/19/1995
Date Received:	1/2/1996
Last modified date:	4/26/2004
Last modified by:	IG
Comments:	Not reported

Waste:

Manifest No:	CTF0265196
Waste Occurence:	1
UNNA:	1760
Hazard Class:	8
US Dot Description:	WASTE CORROSIVE LIQUIDS
No of Containers:	001
Container Type:	TT
Quantity:	4365
Weight/Volume:	G
Additional Description:	Y
Handling Code:	T01
Date Record Was Last Modified:	4/26/2004
DEO Who Last Modified Record:	IG

Waste CD:

Manifest No:	CTF0265196
Waste Occurence:	1
EPA Waste Code:	D002
Recycled Waste?:	F
Date Record Was Last Modified:	4/26/2004
DEO Who Last Modified Record:	IG

Detail:

Year:	1994
Manifest ID:	CTF0265196
TSDF EPA ID:	RID040098352
TSDF Name:	NORTHLAND ENVIRONMENTAL, INC (STABLEX, RI)
TSDF Address:	252 - 275 ALLENS AVE
TSDF City,St,Zip:	PROVIDENCE, RI 02905
TSDF Country:	USA
TSDF Telephone:	Not reported
Transport Date:	7/11/1994
Transporter EPA ID:	CTD982191942
Transporter Name:	BECHEM TRANSPORT, INC
Transporter Country:	USA
Transporter Phone:	Not reported
Trans 2 Date:	Not reported
Trans 2 EPA ID:	Not reported
Trans 2 Name:	Not reported
Trans 2 Address:	Not reported
Trans 2 City,St,Zip:	CT
Trans 2 Country:	USA

M Q S INSPECTION, INCORPORATED (Continued) **S109727288**

Trans 2 Phone:	Not reported
EPA ID:	CTD052538733
Generator Phone:	2035223253
Generator Mailing Addr:	230 MURPHY RD
Generator Mailing Town:	HARTFORD
Generator Mailing State:	CT
Generator Mailing Zip:	06114
Generator Mailing Country:	USA
Special Handling:	Yes
Discrepancies:	Yes
Date Shipped:	7/11/1994
Date Received:	Not reported
Last modified date:	4/26/2004
Last modified by:	IG
Comments:	Not reported

Waste:

Manifest No:	CTC0294529
Waste Occurence:	1
UNNA:	9189
Hazard Class:	ORM-E
US Dot Description:	HAZARDOUS WASTE SOLID NOS, SILVER
No of Containers:	001
Container Type:	CF
Quantity:	16
Weight/Volume:	P
Additional Description:	Not reported
Handling Code:	Not reported
Date Record Was Last Modified:	4/27/2004
DEO Who Last Modified Record:	IG

Waste CD:

Manifest No:	CTC0294529
Waste Occurence:	1
EPA Waste Code:	D011
Recycled Waste?:	F
Date Record Was Last Modified:	4/27/2004
DEO Who Last Modified Record:	IG

Detail:

Year:	1993
Manifest ID:	CTC0294529
TSDF EPA ID:	MAD982755639
TSDF Name:	BOSTON RECOVERY COMPANY, INC.
TSDF Address:	960 TURNPIKE ST
TSDF City,St,Zip:	CANTON, MA 02081
TSDF Country:	USA
TSDF Telephone:	Not reported
Transport Date:	8/22/1993
Transporter EPA ID:	MAD982755639
Transporter Name:	BOSTON RECOVERY COMPANY, INC.
Transporter Country:	USA
Transporter Phone:	Not reported
Trans 2 Date:	Not reported
Trans 2 EPA ID:	Not reported

M Q S INSPECTION, INCORPORATED (Continued) **S109727288**

Trans 2 Name:	Not reported
Trans 2 Address:	Not reported
Trans 2 City,St,Zip:	CT
Trans 2 Country:	USA
Trans 2 Phone:	Not reported
EPA ID:	CTD052538733
Generator Phone:	2035223253
Generator Mailing Addr:	230 MURPHY RD
Generator Mailing Town:	HARTFORD
Generator Mailing State:	CT
Generator Mailing Zip:	06114
Generator Mailing Country:	USA
Special Handling:	Yes
Discrepancies:	No
Date Shipped:	8/22/1993
Date Received:	Not reported
Last modified date:	4/27/2004
Last modified by:	IG
Comments:	Not reported

Waste:

Manifest No:	PAC7753653
Waste Occurence:	1
UNNA:	1866
Hazard Class:	FLAMMABLE
US Dot Description:	WASTE RESIN SOLUTION
No of Containers:	002
Container Type:	DM
Quantity:	85
Weight/Volume:	G
Additional Description:	Y
Handling Code:	S01
Date Record Was Last Modified:	4/27/2004
DEO Who Last Modified Record:	IG

Waste CD:

Manifest No:	PAC7753653
Waste Occurence:	1
EPA Waste Code:	D001
Recycled Waste?:	F
Date Record Was Last Modified:	4/27/2004
DEO Who Last Modified Record:	IG

Detail:

Year:	1992
Manifest ID:	PAC7753653
TSDF EPA ID:	PAD067098822
TSDF Name:	REMTECH ENVIRONMENTAL
TSDF Address:	550 INDUSTRIAL DRIVE
TSDF City,St,Zip:	LEWISBERRY, PA 17339
TSDF Country:	USA
TSDF Telephone:	Not reported
Transport Date:	12/28/1992
Transporter EPA ID:	NJD054126164
Transporter Name:	FREEHOLD CARTAGE, INC.,

M Q S INSPECTION, INCORPORATED (Continued) **S109727288**

Transporter Country:	USA
Transporter Phone:	Not reported
Trans 2 Date:	Not reported
Trans 2 EPA ID:	Not reported
Trans 2 Name:	Not reported
Trans 2 Address:	Not reported
Trans 2 City,St,Zip:	CT
Trans 2 Country:	USA
Trans 2 Phone:	Not reported
EPA ID:	CTD052538733
Generator Phone:	2035223253
Generator Mailing Addr:	230 MURPHY RD
Generator Mailing Town:	HARTFORD
Generator Mailing State:	CT
Generator Mailing Zip:	06114
Generator Mailing Country:	USA
Special Handling:	Yes
Discrepancies:	No
Date Shipped:	12/28/1992
Date Received:	12/30/1992
Last modified date:	4/27/2004
Last modified by:	IG
Comments:	Not reported

Waste:

Manifest No:	CTF0070877
Waste Occurence:	1
UNNA:	1760
Hazard Class:	CORROSIVE
US Dot Description:	WST LIQ NOS, NITRIC ACID/FERRIC CHLORIDE
No of Containers:	001
Container Type:	TT
Quantity:	3131
Weight/Volume:	G
Additional Description:	Y
Handling Code:	T01
Date Record Was Last Modified:	4/27/2004
DEO Who Last Modified Record:	IG

Waste CD:

Manifest No:	CTF0070877
Waste Occurence:	1
EPA Waste Code:	D002
Recycled Waste?:	F
Date Record Was Last Modified:	4/27/2004
DEO Who Last Modified Record:	IG

Detail:

Year:	1991
Manifest ID:	CTF0070877
TSDF EPA ID:	RID040098352
TSDF Name:	NORTHLAND ENVIRONMENTAL, INC (STABLEX, RI)
TSDF Address:	252 - 275 ALLENS AVE
TSDF City,St,Zip:	PROVIDENCE, RI 02905
TSDF Country:	USA

M Q S INSPECTION, INCORPORATED (Continued) **S109727288**

TSDF Telephone:	Not reported
Transport Date:	9/3/1991
Transporter EPA ID:	CTD982191942
Transporter Name:	BECHEM TRANSPORT, INC
Transporter Country:	USA
Transporter Phone:	Not reported
Trans 2 Date:	Not reported
Trans 2 EPA ID:	Not reported
Trans 2 Name:	Not reported
Trans 2 Address:	Not reported
Trans 2 City,St,Zip:	CT
Trans 2 Country:	USA
Trans 2 Phone:	Not reported
EPA ID:	CTD052538733
Generator Phone:	2035223253
Generator Mailing Addr:	230 MURPHY RD
Generator Mailing Town:	HARTFORD
Generator Mailing State:	CT
Generator Mailing Zip:	06114
Generator Mailing Country:	USA
Special Handling:	Yes
Discrepancies:	No
Date Shipped:	9/3/1991
Date Received:	9/4/1991
Last modified date:	4/27/2004
Last modified by:	IG
Comments:	Not reported

Waste:

Manifest No:	CTC0294518
Waste Occurence:	1
UNNA:	1268
Hazard Class:	COMBUSTIBL
US Dot Description:	WASTE PETROLEUM DISTILLATE, LIQUID
No of Containers:	001
Container Type:	DM
Quantity:	50
Weight/Volume:	G
Additional Description:	Y
Handling Code:	T50
Date Record Was Last Modified:	4/27/2004
DEO Who Last Modified Record:	IG

Manifest No:	CTC0294518
Waste Occurence:	2
UNNA:	2831
Hazard Class:	ORM-A
US Dot Description:	WASTE, 1,1,1, TRICHLOROETHANE
No of Containers:	001
Container Type:	DM
Quantity:	50
Weight/Volume:	G
Additional Description:	Not reported
Handling Code:	T50
Date Record Was Last Modified:	4/27/2004
DEO Who Last Modified Record:	IG

M Q S INSPECTION, INCORPORATED (Continued) **S109727288**

Waste CD:

Manifest No:	CTC0294518
Waste Occurence:	2
EPA Waste Code:	F001
Recycled Waste?:	F
Date Record Was Last Modified:	4/27/2004
DEO Who Last Modified Record:	IG

Manifest No:	CTC0294518
Waste Occurence:	1
EPA Waste Code:	D001
Recycled Waste?:	F
Date Record Was Last Modified:	4/27/2004
DEO Who Last Modified Record:	IG

Detail:

Year:	1990
Manifest ID:	CTC0294518
TSDF EPA ID:	CTD009717604
TSDF Name:	SOLVENTS RECOVERY SERVICE OF NEW ENGLAND, INC.,
TSDF Address:	LAZY LANE
TSDF City,St,Zip:	SOUTHINGTON, CT 06489
TSDF Country:	USA
TSDF Telephone:	Not reported
Transport Date:	5/7/1990
Transporter EPA ID:	CTD009717604
Transporter Name:	SOLVENTS RECOVERY SERVICE OF NEW ENGLAND, INC.,
Transporter Country:	USA
Transporter Phone:	Not reported
Trans 2 Date:	Not reported
Trans 2 EPA ID:	Not reported
Trans 2 Name:	Not reported
Trans 2 Address:	Not reported
Trans 2 City,St,Zip:	CT
Trans 2 Country:	USA
Trans 2 Phone:	Not reported
EPA ID:	CTD052538733
Generator Phone:	2035223253
Generator Mailing Addr:	230 MURPHY ROAD
Generator Mailing Town:	HARTFORD
Generator Mailing State:	CT
Generator Mailing Zip:	06114
Generator Mailing Country:	USA
Special Handling:	Yes
Discrepancies:	No
Date Shipped:	5/7/1990
Date Received:	5/7/1990
Last modified date:	4/27/2004
Last modified by:	IG
Comments:	Not reported

Waste:

Manifest No:	CTC0118371
Waste Occurence:	2
UNNA:	2831

M Q S INSPECTION, INCORPORATED (Continued) **S109727288**

Hazard Class: ORM-A
US Dot Description: WASTE, 1,1,1, TRICHLOROETHANE
No of Containers: 001
Container Type: DM
Quantity: 50
Weight/Volume: G
Additional Description: Not reported
Handling Code: S01
Date Record Was Last Modified: 4/27/2004
DEO Who Last Modified Record: IG

Manifest No: CTC0118371
Waste Occurence: 1
UNNA: 1268
Hazard Class: COMBUSTIBL
US Dot Description: WASTE PETROLEUM DISTILLATE LIQUID
No of Containers: 002
Container Type: DM
Quantity: 100
Weight/Volume: G
Additional Description: Y
Handling Code: T50
Date Record Was Last Modified: 4/27/2004
DEO Who Last Modified Record: IG

Waste CD:
Manifest No: CTC0118371
Waste Occurence: 2
EPA Waste Code: F001
Recycled Waste?: F
Date Record Was Last Modified: 4/27/2004
DEO Who Last Modified Record: IG

Manifest No: CTC0118371
Waste Occurence: 1
EPA Waste Code: D001
Recycled Waste?: F
Date Record Was Last Modified: 4/27/2004
DEO Who Last Modified Record: IG

Detail:
Year: 1989
Manifest ID: CTC0118371
TSDF EPA ID: CTD009717604
TSDF Name: SOLVENTS RECOVERY SERVICE OF NEW ENGLAND, INC.,
TSDF Address: LAZY LANE
TSDF City,St,Zip: SOUTHINGTON, CT 06489
TSDF Country: USA
TSDF Telephone: Not reported
Transport Date: 12/1/1989
Transporter EPA ID: CTD009717604
Transporter Name: SOLVENTS RECOVERY SERVICE OF NEW ENGLAND, INC.,
Transporter Country: USA
Transporter Phone: Not reported
Trans 2 Date: Not reported
Trans 2 EPA ID: Not reported

M Q S INSPECTION, INCORPORATED (Continued) **S109727288**

Trans 2 Name:	Not reported
Trans 2 Address:	Not reported
Trans 2 City,St,Zip:	CT
Trans 2 Country:	USA
Trans 2 Phone:	Not reported
EPA ID:	CTD052538733
Generator Phone:	2035223253
Generator Mailing Addr:	230 MURPHY ROAD
Generator Mailing Town:	HARTFORD
Generator Mailing State:	CT
Generator Mailing Zip:	06114
Generator Mailing Country:	USA
Special Handling:	Yes
Discrepancies:	No
Date Shipped:	12/1/1989
Date Received:	12/1/1989
Last modified date:	4/27/2004
Last modified by:	IG
Comments:	Not reported

H52 **M Q S INSPECTION INCORPORATED** **MANIFEST** **S109727287**
WSW **230 MURPHY RD** **N/A**
< 1/8 **HARTFORD, CT 06114**
0.079 mi.
417 ft. **Site 3 of 7 in cluster H**

Relative:
Higher

Actual:
39 ft.

CT MANIFEST:

Waste:

Manifest No:	CTA0030853
Waste Occurence:	1
UNNA:	1993
Hazard Class:	COMBUSTIBL
US Dot Description:	WASTE COMBUSTIBLE LIQUIDNOS
No of Containers:	006
Container Type:	DM
Quantity:	300
Weight/Volume:	G
Additional Description:	Y
Handling Code:	T04
Date Record Was Last Modified:	4/27/2004
DEO Who Last Modified Record:	IG

Manifest No:	CTA0030853
Waste Occurence:	2
UNNA:	2831
Hazard Class:	ORM-A
US Dot Description:	WASTE 111 TRICHLOROETHANE
No of Containers:	006
Container Type:	DM
Quantity:	300
Weight/Volume:	G
Additional Description:	Y
Handling Code:	S01
Date Record Was Last Modified:	4/27/2004
DEO Who Last Modified Record:	IG

M Q S INSPECTION INCORPORATED (Continued) **S109727287**

Manifest No: CTA0030853
Waste Occurence: 4
UNNA: 1268
Hazard Class: COMBUSTIBL
US Dot Description: WASTE PETROLEUM DISTILLATE
No of Containers: 007
Container Type: DM
Quantity: 350
Weight/Volume: G
Additional Description: Y
Handling Code: T04
Date Record Was Last Modified: 4/27/2004
DEO Who Last Modified Record: IG

Manifest No: CTA0030853
Waste Occurence: 3
UNNA: 1993
Hazard Class: FLAMMABLE
US Dot Description: WASTE FLAMMABLE LIQUID NOS
No of Containers: 002
Container Type: DM
Quantity: 100
Weight/Volume: G
Additional Description: Y
Handling Code: T04
Date Record Was Last Modified: 4/27/2004
DEO Who Last Modified Record: IG

Waste CD:
Manifest No: CTA0030853
Waste Occurence: 4
EPA Waste Code: D001
Recycled Waste?: F
Date Record Was Last Modified: 4/27/2004
DEO Who Last Modified Record: IG

Manifest No: CTA0030853
Waste Occurence: 3
EPA Waste Code: D001
Recycled Waste?: F
Date Record Was Last Modified: 4/27/2004
DEO Who Last Modified Record: IG

Manifest No: CTA0030853
Waste Occurence: 2
EPA Waste Code: F001
Recycled Waste?: F
Date Record Was Last Modified: 4/27/2004
DEO Who Last Modified Record: IG

Detail:
Year: 1987
Manifest ID: CTA0030853
TSDF EPA ID: CTD009717604
TSDF Name: SOLVENTS RECOVERY SERVICE OF NEW ENGLAND INC
TSDF Address: LAZY LANE

M Q S INSPECTION INCORPORATED (Continued) **S109727287**

TSDF City,St,Zip:	SOUTHINGTON, CT 06489
TSDF Country:	USA
TSDF Telephone:	Not reported
Transport Date:	7/22/1987
Transporter EPA ID:	CTD009717604
Transporter Name:	SOLVENTS RECOVERY SERVICE OF NEW ENGLAND INC
Transporter Country:	USA
Transporter Phone:	Not reported
Trans 2 Date:	Not reported
Trans 2 EPA ID:	Not reported
Trans 2 Name:	Not reported
Trans 2 Address:	Not reported
Trans 2 City,St,Zip:	CT
Trans 2 Country:	USA
Trans 2 Phone:	Not reported
EPA ID:	CTD052538733
Generator Phone:	2035223253
Generator Mailing Addr:	230 MURPHY RD
Generator Mailing Town:	HARTFORD
Generator Mailing State:	CT
Generator Mailing Zip:	06114
Generator Mailing Country:	USA
Special Handling:	Yes
Discrepancies:	No
Date Shipped:	7/22/1987
Date Received:	7/22/1987
Last modified date:	4/27/2004
Last modified by:	IG
Comments:	Not reported

H53 **M Q S INSPECTION INC** **MANIFEST** **S109727286**
WSW **230 MURPHY RD** **CT PROPERTY** **N/A**
< 1/8 **HARTFORD, CT 06114**
0.079 mi.
417 ft. **Site 4 of 7 in cluster H**

Relative: Higher

Actual: 39 ft.

CT MANIFEST:

Waste:

Manifest No:	CTC0118363
Waste Occurence:	1
UNNA:	1789
Hazard Class:	CORROSIVE
US Dot Description:	WASTE HYDROCHOLORIC ACID, MATERIAL
No of Containers:	001
Container Type:	TT
Quantity:	4000
Weight/Volume:	G
Additional Description:	Y
Handling Code:	S02,T01
Date Record Was Last Modified:	4/27/2004
DEO Who Last Modified Record:	IG

Waste CD:

Manifest No:	CTC0118363
Waste Occurence:	1
EPA Waste Code:	D002

M Q S INSPECTION INC (Continued) **S109727286**

Recycled Waste?: F
Date Record Was Last Modified: 4/27/2004
DEO Who Last Modified Record: IG

Detail:

Year:	1988
Manifest ID:	CTC0118363
TSDF EPA ID:	CTD093616613
TSDF Name:	ENVIRITE CORP
TSDF Address:	OLD WATERBURY RD
TSDF City,St,Zip:	THOMASTON, CT 06787
TSDF Country:	USA
TSDF Telephone:	Not reported
Transport Date:	2/2/1988
Transporter EPA ID:	CTD093616613
Transporter Name:	ENVIRITE CORP
Transporter Country:	USA
Transporter Phone:	Not reported
Trans 2 Date:	Not reported
Trans 2 EPA ID:	Not reported
Trans 2 Name:	Not reported
Trans 2 Address:	Not reported
Trans 2 City,St,Zip:	CT
Trans 2 Country:	USA
Trans 2 Phone:	Not reported
EPA ID:	CTD052538733
Generator Phone:	2035223253
Generator Mailing Addr:	230 MURPHY RD
Generator Mailing Town:	HARTFORD
Generator Mailing State:	CT
Generator Mailing Zip:	06114
Generator Mailing Country:	USA
Special Handling:	Yes
Discrepancies:	No
Date Shipped:	2/2/1988
Date Received:	2/2/1988
Last modified date:	4/27/2004
Last modified by:	IG
Comments:	Not reported

Waste:

Manifest No:	CTA0030851
Waste Occurence:	1
UNNA:	1789
Hazard Class:	CORROSIVE
US Dot Description:	WASTE, HYDROCHLORIC ACID
No of Containers:	001
Container Type:	TT
Quantity:	3800
Weight/Volume:	G
Additional Description:	Y
Handling Code:	T01
Date Record Was Last Modified:	4/27/2004
DEO Who Last Modified Record:	IG

M Q S INSPECTION INC (Continued) **S109727286**

Waste CD:

Manifest No:	CTA0030851
Waste Occurence:	1
EPA Waste Code:	D002
Recycled Waste?:	F
Date Record Was Last Modified:	4/27/2004
DEO Who Last Modified Record:	IG

Detail:

Year:	1986
Manifest ID:	CTA0030851
TSDF EPA ID:	CTD093616613
TSDF Name:	ENVIRITE CORP
TSDF Address:	OLD WATERBURY RD
TSDF City,St,Zip:	THOMASTON, CT 06787
TSDF Country:	USA
TSDF Telephone:	Not reported
Transport Date:	6/2/1986
Transporter EPA ID:	CTD093616613
Transporter Name:	ENVIRITE CORP
Transporter Country:	USA
Transporter Phone:	Not reported
Trans 2 Date:	Not reported
Trans 2 EPA ID:	Not reported
Trans 2 Name:	Not reported
Trans 2 Address:	Not reported
Trans 2 City,St,Zip:	CT
Trans 2 Country:	USA
Trans 2 Phone:	Not reported
EPA ID:	CTD052538733
Generator Phone:	2035223253
Generator Mailing Addr:	230 MURPHY RD
Generator Mailing Town:	HARTFORD
Generator Mailing State:	CT
Generator Mailing Zip:	06114
Generator Mailing Country:	USA
Special Handling:	Yes
Discrepancies:	No
Date Shipped:	6/2/1986
Date Received:	6/2/1986
Last modified date:	4/27/2004
Last modified by:	IG
Comments:	Not reported

CT Property:

Seller Name:	Sobol Family Partnership, LLP
Buyer Name:	South Meadows No. 8, LLC
Certifying Party:	South Meadows No. 8, LLC
Certifying Attention Person:	Joseph Sullo
Title Of Certifying Person:	Managing Member
Certifying Person Address:	314 Murphy Road
Certifying Person City,St,Zip:	Hartford, CT 06114
Property Transfer Forms:	Form III (DEP-PERD-PTP-203) when a discharge, spillage, uncontrolled loss, seepage or filtration of hazardous waste has occurred at the parcel that has not been fully remediated or the environmental

M Q S INSPECTION INC (Continued) **S109727286**

conditions at the parcel are unknown. The person signing the Form III certification agrees to investigate and remediate the site in accordance with the remediation standards. The statute does not require completion of remediation before the parcel is transferred. Any person submitting a Form III shall simultaneously submit a completed Environmental Condition Assessment Form (ECAF)(DEP-PERD-PTP-200).

Date Recieved:	06/22/2006
Ackn Date:	08/28/2006
Determination Date:	2/16/2007
LEP Verified/DEP Approval Date:	Not reported
Rem Id:	8083
Remediation Location Id:	7521
Date Entered:	06/28/2006
Program:	Property Transfer Program
GAO Site:	False
Staff Full Name:	Michelle Bedson
Super/Date:	08/28/2006
Stage Of Project:	Not reported
RP Level Of Activity:	Not reported
RP Needed Level Of Activity:	Not reported
Staff Level Of Activity:	Not reported
Staff Needed Level Of Activity:	Not reported
Public Intrest:	Not reported
PRP Cooperation:	Not reported
Enforcement Status:	Not reported
Level Of Complexity:	Not reported
Complex Eng Or Sci:	False
Complex Due To Public Involvement:	False
Politically Complex:	False
Complex Enforcement:	False
Coordination With Other Bureaus:	False
EPA Involvement:	False
Staff Prefrence:	Not reported
Readiness For Transfer:	Not reported
Project Transfer Time:	Not reported
Transfer Comments:	Not reported
Staff As Of July 2000:	Not reported
Initial Staff:	Not reported
Type Of Transfer:	real property
Salutation:	Mr. Sullo
Relationship To Transfer:	transferee
Audit Date:	Not reported
Verif Type:	Not reported
Audit Outcome:	Not reported
GW:	GB
Basin:	Not reported
1st Payment:	3000
Pay Tag1:	9863
2nd Payment:	Not reported
Pay Tag2:	Not reported
RTN:	Not reported
Revised:	Not reported
ECAF Received:	Not reported
Old Determination Date:	Not reported
Redeterminationdate:	Not reported
Previous Determination:	Not reported

M Q S INSPECTION INC (Continued) **S109727286**

Monitoringoption:	Not reported
Postremedialmonitoring:	Not reported
Schedule Of I/R:	Not reported
Schedule Overdue:	Not reported
Aprvl Sched:	Not reported
Yr 1 Report:	Not reported
Yr 2 Report:	Not reported
Report Overdue:	Not reported
Ext Aprvl Sched:	Not reported
License #:	Not reported
Project Phase:	Not reported
PT Comments:	Not reported
EPA Id Number:	Not reported
GW Class:	Not reported
SW Class:	Not reported
AO/C0:	Not reported
Water Lead(Y Or N):	Not reported
Priority:	Not reported
Project Status(A, I Or D):	Not reported
Last Updated:	Not reported
SR Comments:	Not reported
Priority Or Work-Load:	Not reported
Status:	Not reported
Notes:	Not reported
Special Project Name:	Not reported
Special Project Comments:	Not reported
DOT Project:	Not reported
Pt Counter:	0
Project Complete:	False
Project Inactive:	False
Int Deposit #:	06-494
Deposit #:	Not reported
Spill Case #:	Not reported
Diversion Id:	0
Public Notice:	Not reported
RAP Received:	Not reported
RAP Approved:	Not reported
Compliance Category:	A
Delete Record:	False
ECAF Reviewed By:	Michelle Bedson
Not Locatable:	False
Primary Address:	True
AKA Site Name:	False
Primary Site Name:	True
AKA Site Address:	False
Lead:	LEP

H54 **M Q S INSPECTION INC** **RCRA-NonGen** **1000130654**
WSW **230 MURPHY RD** **FINDS** **CTD052538733**
< 1/8 **HARTFORD, CT 06114** **MANIFEST**
0.079 mi.
417 ft. **Site 5 of 7 in cluster H**

Relative:
Higher

Actual:
39 ft.

RCRA-NonGen:

Date form received by agency:	02/29/1996
Facility name:	M Q S INSPECTION INC
Facility address:	230 MURPHY RD HARTFORD, CT 061140000

M Q S INSPECTION INC (Continued) **1000130654**

EPA ID: CTD052538733
Contact: ALBERT J DILTS
Contact address: Not reported
Not reported
Contact country: Not reported
Contact telephone: (860) 522-3253
Contact email: Not reported
EPA Region: 01
Land type: Facility is not located on Indian land. Additional information is not known.
Classification: Non-Generator
Description: Handler: Non-Generators do not presently generate hazardous waste

Handler Activities Summary:
U.S. importer of hazardous waste: No
Mixed waste (haz. and radioactive): No
Recycler of hazardous waste: No
Transporter of hazardous waste: No
Treater, storer or disposer of HW: No
Underground injection activity: No
On-site burner exemption: No
Furnace exemption: No
Used oil fuel burner: No
Used oil processor: No
User oil refiner: No
Used oil fuel marketer to burner: No
Used oil Specification marketer: No
Used oil transfer facility: No
Used oil transporter: No

Historical Generators:
Date form received by agency: 03/01/1994
Facility name: M Q S INSPECTION INC
Classification: Large Quantity Generator

Date form received by agency: 02/14/1992
Facility name: M Q S INSPECTION INC
Classification: Large Quantity Generator

Date form received by agency: 02/26/1990
Facility name: M Q S INSPECTION INC
Classification: Large Quantity Generator

Date form received by agency: 02/13/1981
Facility name: M Q S INSPECTION INC
Classification: Not a generator, verified

Facility Has Received Notices of Violations:
Regulation violated: SR - 22a-449(c)-105(a) 102(b)(2)
Area of violation: Generators - Pre-transport
Date violation determined: 03/07/1995
Date achieved compliance: 09/11/1996
Violation lead agency: State
Enforcement action: CONSENT ORDER, NO PENALTIES
Enforcement action date: 08/25/1995
Enf. disposition status: Not reported
Enf. disp. status date: Not reported

M Q S INSPECTION INC (Continued) **1000130654**

Enforcement lead agency: State
Proposed penalty amount: Not reported
Final penalty amount: Not reported
Paid penalty amount: Not reported

Regulation violated: SR - 22a-449(c)-105(a)
Area of violation: Generators - Pre-transport
Date violation determined: 03/07/1995
Date achieved compliance: 09/11/1996
Violation lead agency: State
Enforcement action: CONSENT ORDER, NO PENALTIES
Enforcement action date: 08/25/1995
Enf. disposition status: Not reported
Enf. disp. status date: Not reported
Enforcement lead agency: State
Proposed penalty amount: Not reported
Final penalty amount: Not reported
Paid penalty amount: Not reported

Regulation violated: SR - 22a-449(c)-105(a)(1)(D)
Area of violation: Generators - Pre-transport
Date violation determined: 03/07/1995
Date achieved compliance: 09/11/1996
Violation lead agency: State
Enforcement action: CONSENT ORDER, NO PENALTIES
Enforcement action date: 08/25/1995
Enf. disposition status: Not reported
Enf. disp. status date: Not reported
Enforcement lead agency: State
Proposed penalty amount: Not reported
Final penalty amount: Not reported
Paid penalty amount: Not reported

Regulation violated: SR - 22a-449(c)-102(a)
Area of violation: Generators - General
Date violation determined: 03/07/1995
Date achieved compliance: 09/11/1996
Violation lead agency: State
Enforcement action: CONSENT ORDER, NO PENALTIES
Enforcement action date: 08/25/1995
Enf. disposition status: Not reported
Enf. disp. status date: Not reported
Enforcement lead agency: State
Proposed penalty amount: Not reported
Final penalty amount: Not reported
Paid penalty amount: Not reported

Regulation violated: SR - 22a-449(c)-102(a)
Area of violation: Generators - Pre-transport
Date violation determined: 03/07/1995
Date achieved compliance: 09/11/1996
Violation lead agency: State
Enforcement action: CONSENT ORDER, NO PENALTIES
Enforcement action date: 08/25/1995
Enf. disposition status: Not reported
Enf. disp. status date: Not reported
Enforcement lead agency: State

M Q S INSPECTION INC (Continued) **1000130654**

Proposed penalty amount: Not reported
Final penalty amount: Not reported
Paid penalty amount: Not reported

Regulation violated: SR - 22a-449(c)-105(a) 102(a)
Area of violation: Generators - Pre-transport
Date violation determined: 03/07/1995
Date achieved compliance: 09/11/1996
Violation lead agency: State
Enforcement action: CONSENT ORDER, NO PENALTIES
Enforcement action date: 08/25/1995
Enf. disposition status: Not reported
Enf. disp. status date: Not reported
Enforcement lead agency: State
Proposed penalty amount: Not reported
Final penalty amount: Not reported
Paid penalty amount: Not reported

Evaluation Action Summary:
Evaluation date: 11/04/1997
Evaluation: NON-FINANCIAL RECORD REVIEW
Area of violation: Not reported
Date achieved compliance: Not reported
Evaluation lead agency: State

Evaluation date: 09/11/1996
Evaluation: COMPLIANCE SCHEDULE EVALUATION
Area of violation: Not reported
Date achieved compliance: Not reported
Evaluation lead agency: State

Evaluation date: 12/05/1995
Evaluation: COMPLIANCE SCHEDULE EVALUATION
Area of violation: Generators - Pre-transport
Date achieved compliance: 09/11/1996
Evaluation lead agency: State

Evaluation date: 03/07/1995
Evaluation: COMPLIANCE EVALUATION INSPECTION ON-SITE
Area of violation: Generators - General
Date achieved compliance: 09/11/1996
Evaluation lead agency: State

Evaluation date: 03/07/1995
Evaluation: COMPLIANCE EVALUATION INSPECTION ON-SITE
Area of violation: Generators - Pre-transport
Date achieved compliance: 09/11/1996
Evaluation lead agency: State

Evaluation date: 08/09/1994
Evaluation: FOCUSED COMPLIANCE INSPECTION
Area of violation: Not reported
Date achieved compliance: Not reported
Evaluation lead agency: EPA

FINDS:

M Q S INSPECTION INC (Continued) **1000130654**

Registry ID: 110000786882

Environmental Interest/Information System
RCRAInfo is a national information system that supports the Resource Conservation and Recovery Act (RCRA) program through the tracking of events and activities related to facilities that generate, transport, and treat, store, or dispose of hazardous waste. RCRAInfo allows RCRA program staff to track the notification, permit, compliance, and corrective action activities required under RCRA.

MANIFEST:
GEN Cert Date: 9/3/1991
Transporter Recpt Date: Not reported
Number Of Containers: 0
Container Type: Not reported
Waste Code1: D002
Waste Code2: Not reported
Waste Code3: Not reported
Comment: Not reported
Fee Exempt Code: Not reported
TSDF Name: STABLEX
TSDF ID: RID040098352
TSDF Date: Not reported
Date Imported: 9/26/1994
Transporter 2 Name: Not reported
Transporter 2 ID: Not reported
Manifest Docket Number: CTF0223825
Waste Description: NITRIC ACID/FERRIC CHLORIDE
Quantity: 3200
WT/Vol Units: G
Item Number: 1
Transporter Name: BECHEM TRANSPORT INC
Transporter EPA ID: CTD982191942
GEN Cert Date: 7/14/1993
Transporter Recpt Date: Not reported
Transporter 2 Recpt Date: Not reported
TSDF Recpt Date: Not reported
EPA ID: CTD052538733
Transporter 2 ID: Not reported

Manifest Docket Number: CTF0111072
Waste Description: NITRIC ACID
Quantity: 3250
WT/Vol Units: G
Item Number: 1
Transporter Name: BECHEM
Transporter EPA ID: CTD982191942
GEN Cert Date: 8/3/1992
Transporter Recpt Date: Not reported
Transporter 2 Recpt Date: Not reported
TSDF Recpt Date: Not reported
EPA ID: CTD052538733
Transporter 2 ID: Not reported

Manifest Docket Number: CTF0070877
Waste Description: NITRIC ACID/FERRIC CHLORIDE

M Q S INSPECTION INC (Continued) **1000130654**

Quantity:	3131
WT/Vol Units:	G
Item Number:	1
Transporter Name:	BECHEM
Transporter EPA ID:	CTD982191942
GEN Cert Date:	9/3/1991
Transporter Recpt Date:	Not reported
Transporter 2 Recpt Date:	Not reported
TSDF Recpt Date:	Not reported
EPA ID:	CTD052538733
Transporter 2 ID:	Not reported
Manifest Docket Number:	CTF0087886
Waste Description:	NITRIC ACID
Quantity:	3900
WT/Vol Units:	G
Item Number:	1
Transporter Name:	BECHEM
Transporter EPA ID:	CTD982191942
GEN Cert Date:	5/21/1991
Transporter Recpt Date:	Not reported
Transporter 2 Recpt Date:	Not reported
TSDF Recpt Date:	Not reported
EPA ID:	CTD052538733
Transporter 2 ID:	Not reported
Manifest Docket Number:	CTF0107203
Waste Description:	NITRIC ACID
Quantity:	3400
WT/Vol Units:	G
Item Number:	1
Transporter Name:	BECHEM
Transporter EPA ID:	CTD982191942
GEN Cert Date:	4/20/1992
Transporter Recpt Date:	Not reported
Transporter 2 Recpt Date:	Not reported
TSDF Recpt Date:	Not reported
EPA ID:	CTD052538733
Transporter 2 ID:	Not reported
Manifest Docket Number:	CTF0114124
Waste Description:	NITRIC ACI
Quantity:	3775
WT/Vol Units:	G
Item Number:	1
Transporter Name:	BECHEM
Transporter EPA ID:	CTD982191942
GEN Cert Date:	1/21/1992
Transporter Recpt Date:	Not reported
Transporter 2 Recpt Date:	Not reported
TSDF Recpt Date:	Not reported
EPA ID:	CTD052538733
Transporter 2 ID:	Not reported

H55 **MQS INSPECTION INC** **MANIFEST** **S109727289**
WSW **230 MURPHY RD** **N/A**
< 1/8 **HARTFORD, CT 06114**
0.079 mi.
417 ft. **Site 6 of 7 in cluster H**

Relative:
Higher

Actual:
39 ft.

CT MANIFEST:

Waste:

Manifest No:	CTA0030849
Waste Occurence:	1
UNNA:	1789
Hazard Class:	CORROSIVE
US Dot Description:	WASTE HYDROCHLORIC ACID
No of Containers:	001
Container Type:	TT
Quantity:	3800
Weight/Volume:	G
Additional Description:	Y
Handling Code:	T01
Date Record Was Last Modified:	4/27/2004
DEO Who Last Modified Record:	IG

Waste CD:

Manifest No:	CTA0030849
Waste Occurence:	1
EPA Waste Code:	D002
Recycled Waste?:	F
Date Record Was Last Modified:	4/27/2004
DEO Who Last Modified Record:	IG

Detail:

Year:	1985
Manifest ID:	CTA0030849
TSDF EPA ID:	CTD093616613
TSDF Name:	ENVIRITE CORP
TSDF Address:	OLD RD
TSDF City,St,Zip:	THOMASTON, CT 06787
TSDF Country:	USA
TSDF Telephone:	Not reported
Transport Date:	10/11/1985
Transporter EPA ID:	CTD093616613
Transporter Name:	ENVIRITE CORP
Transporter Country:	USA
Transporter Phone:	Not reported
Trans 2 Date:	Not reported
Trans 2 EPA ID:	Not reported
Trans 2 Name:	Not reported
Trans 2 Address:	Not reported
Trans 2 City,St,Zip:	CT
Trans 2 Country:	USA
Trans 2 Phone:	Not reported
EPA ID:	CTD052538735
Generator Phone:	2035223253
Generator Mailing Addr:	230 MURPHY RD
Generator Mailing Town:	HARTFORD
Generator Mailing State:	CT
Generator Mailing Zip:	06114
Generator Mailing Country:	USA

MQS INSPECTION INC (Continued) **S109727289**

Special Handling: Yes
Discrepancies: No
Date Shipped: 10/11/1985
Date Received: 10/14/1985
Last modified date: 4/27/2004
Last modified by: IG
Comments: Not reported

H56
WSW
< 1/8
0.079 mi.
417 ft.

M Q S INSPECTION, INC **MANIFEST** **S109727274**
230 MURPHY RD **N/A**
HARTFORD, CT 06114

Site 7 of 7 in cluster H

Relative: Higher

Actual: 39 ft.

CT MANIFEST:

Waste:
Manifest No: CTC0118372
Waste Occurence: 1
UNNA: 1268
Hazard Class: COMBUSTIBL
US Dot Description: WASTE PETROLEUM DISTILLATE
No of Containers: 001
Container Type: DM
Quantity: 55
Weight/Volume: G
Additional Description: Y
Handling Code: T50
Date Record Was Last Modified: 4/27/2004
DEO Who Last Modified Record: IG

Waste CD:
Manifest No: CTC0118372
Waste Occurence: 1
EPA Waste Code: D001
Recycled Waste?: F
Date Record Was Last Modified: 4/27/2004
DEO Who Last Modified Record: IG

Detail:
Year: 1990
Manifest ID: CTC0118372
TSDF EPA ID: CTD009717604
TSDF Name: SOLVENTS RECOVERY SERVICE OF NEW ENGLAND, INC.,
TSDF Address: LAZY LANE
TSDF City,St,Zip: SOUTHINGTON, CT 06489
TSDF Country: USA
TSDF Telephone: Not reported
Transport Date: 2/16/1990
Transporter EPA ID: CTD009717604
Transporter Name: SOLVENTS RECOVERY SERVICE OF NEW ENGLAND, INC.,
Transporter Country: USA
Transporter Phone: Not reported
Trans 2 Date: Not reported
Trans 2 EPA ID: Not reported
Trans 2 Name: Not reported

M Q S INSPECTION, INC (Continued) **S109727274**

Trans 2 Address:	Not reported
Trans 2 City,St,Zip:	CT
Trans 2 Country:	USA
Trans 2 Phone:	Not reported
EPA ID:	CTD052536833
Generator Phone:	2035223253
Generator Mailing Addr:	230 MURPHY RD
Generator Mailing Town:	HARTFORD
Generator Mailing State:	CT
Generator Mailing Zip:	06114
Generator Mailing Country:	USA
Special Handling:	Yes
Discrepancies:	No
Date Shipped:	2/16/1990
Date Received:	2/16/1990
Last modified date:	4/27/2004
Last modified by:	IG
Comments:	Not reported

G57 **ROLLINS LEASING CORP BR# 241A** **RCRA-NonGen** **1000495350**
WSW **265 MURPHY RD** **FINDS** **CTD983900135**
< 1/8 **HARTFORD, CT 06114** **MANIFEST**
0.079 mi.
419 ft. **Site 10 of 16 in cluster G**

Relative:
Higher

Actual:
38 ft.

RCRA-NonGen:

Date form received by agency:	01/06/1992
Facility name:	ROLLINS LEASING CORP BR# 241A
Facility address:	265 MURPHY RD HARTFORD, CT 06114
EPA ID:	CTD983900135
Mailing address:	ROLLINS PLAZA WILMINGTON, DE 19803
Contact:	JOHN BARAO
Contact address:	265 MURPHY RD HARTFORD, CT 06114
Contact country:	US
Contact telephone:	(203) 527-6696
Contact email:	Not reported
EPA Region:	01
Classification:	Non-Generator
Description:	Handler: Non-Generators do not presently generate hazardous waste

Owner/Operator Summary:

Owner/operator name:	ROBERT S ABRAMS
Owner/operator address:	4298 SANCTUARY LN BOCA RATON, FL 33431
Owner/operator country:	Not reported
Owner/operator telephone:	(813) 555-1212
Legal status:	Private
Owner/Operator Type:	Owner
Owner/Op start date:	Not reported
Owner/Op end date:	Not reported

Handler Activities Summary:
U.S. importer of hazardous waste: No

ROLLINS LEASING CORP BR# 241A (Continued) **1000495350**

Mixed waste (haz. and radioactive):	No
Recycler of hazardous waste:	No
Transporter of hazardous waste:	No
Treater, storer or disposer of HW:	No
Underground injection activity:	No
On-site burner exemption:	No
Furnace exemption:	No
Used oil fuel burner:	No
Used oil processor:	No
User oil refiner:	No
Used oil fuel marketer to burner:	No
Used oil Specification marketer:	No
Used oil transfer facility:	No
Used oil transporter:	No

Hazardous Waste Summary:

Waste code: D001

Waste name: IGNITABLE HAZARDOUS WASTES ARE THOSE WASTES WHICH HAVE A FLASHPOINT OF LESS THAN 140 DEGREES FAHRENHEIT AS DETERMINED BY A PENSKY-MARTENS CLOSED CUP FLASH POINT TESTER. ANOTHER METHOD OF DETERMINING THE FLASH POINT OF A WASTE IS TO REVIEW THE MATERIAL SAFETY DATA SHEET, WHICH CAN BE OBTAINED FROM THE MANUFACTURER OR DISTRIBUTOR OF THE MATERIAL. LACQUER THINNER IS AN EXAMPLE OF A COMMONLY USED SOLVENT WHICH WOULD BE CONSIDERED AS IGNITABLE HAZARDOUS WASTE.

Violation Status: No violations found

FINDS:

Registry ID: 110002493212

Environmental Interest/Information System

RCRAInfo is a national information system that supports the Resource Conservation and Recovery Act (RCRA) program through the tracking of events and activities related to facilities that generate, transport, and treat, store, or dispose of hazardous waste. RCRAInfo allows RCRA program staff to track the notification, permit, compliance, and corrective action activities required under RCRA.

MANIFEST:

GEN Cert Date:	8/31/2007
Transporter Recpt Date:	8/21/2007
Number Of Containers:	2
Container Type:	DM
Waste Code1:	R003
Waste Code2:	R003
Waste Code3:	Not reported
Comment:	Not reported
Fee Exempt Code:	Not reported
TSDF Name:	United Oil Recovery Inc
TSDF ID:	RID084802842
TSDF Date:	9/5/2007
Date Imported:	9/29/2008 4:08:25 PM
Transporter 2 Name:	Not reported
Transporter 2 ID:	Not reported
Manifest Docket Number:	000082038UIS

ROLLINS LEASING CORP BR# 241A (Continued) **1000495350**

Waste Description:	PETROLEUM DISTILLATES NOS
Quantity:	15
WT/Vol Units:	G
Item Number:	a
Transporter Name:	SAFETY-KLEEN SYSTEMS INC
Transporter EPA ID:	TXR000050930
GEN Cert Date:	12/17/2007
Transporter Recpt Date:	12/17/2007
Transporter 2 Recpt Date:	Not reported
TSDF Recpt Date:	12/26/2007
EPA ID:	CTD983900135
Transporter 2 ID:	Not reported

Manifest Docket Number:	UISA0278164
Waste Description:	NON RCRA NON DOT REGULATED MATERIAL
Quantity:	500
WT/Vol Units:	P
Item Number:	a
Transporter Name:	SAFETY-KLEEN SYSTEMS INC
Transporter EPA ID:	TXR000050930
GEN Cert Date:	12/21/2007
Transporter Recpt Date:	12/21/2007
Transporter 2 Recpt Date:	Not reported
TSDF Recpt Date:	12/27/2007
EPA ID:	CTD983900135
Transporter 2 ID:	Not reported

Manifest Docket Number:	000028667UIS
Waste Description:	WASTE PETROLEUM DISTILLATES NOS
Quantity:	15
WT/Vol Units:	G
Item Number:	a
Transporter Name:	UNITED INDUSTRIAL SERVICES
Transporter EPA ID:	CTD021816889
GEN Cert Date:	8/31/2007
Transporter Recpt Date:	8/21/2007
Transporter 2 Recpt Date:	Not reported
TSDF Recpt Date:	9/5/2007
EPA ID:	CTD983900135
Transporter 2 ID:	Not reported

Manifest Docket Number:	000066953UIS
Waste Description:	PETROLEUM DISTILLATE, NOS
Quantity:	15
WT/Vol Units:	G
Item Number:	a
Transporter Name:	SAFETY-KLEEN SYSTEMS INC
Transporter EPA ID:	TXR000050930
GEN Cert Date:	4/21/2008
Transporter Recpt Date:	4/21/2008
Transporter 2 Recpt Date:	Not reported
TSDF Recpt Date:	4/25/2008
EPA ID:	CTD983900135
Transporter 2 ID:	Not reported

Manifest Docket Number:	000066953UIS
Waste Description:	RQ, WASTE GASOLINE, 3, UN1203, PGII

ROLLINS LEASING CORP BR# 241A (Continued) **1000495350**

Quantity:	55
WT/Vol Units:	G
Item Number:	b
Transporter Name:	SAFETY-KLEEN SYSTEMS INC
Transporter EPA ID:	TXR000050930
GEN Cert Date:	4/21/2008
Transporter Recpt Date:	4/21/2008
Transporter 2 Recpt Date:	Not reported
TSDF Recpt Date:	4/25/2008
EPA ID:	CTD983900135
Transporter 2 ID:	Not reported

G58 **WINGFOOT COMMERCIAL TIRE SYSTEMS, LLC** **LUST** **S109733921**
WSW **265 MURPHY ROAD** **MANIFEST** **N/A**
< 1/8 **HARTFORD, CT 06114** **NPDES**
0.079 mi.
419 ft. **Site 11 of 16 in cluster G**

Relative:
Higher

Actual:
38 ft.

LUST:

LUST ID:	3597
UST Facility Id:	5670
LUST Case Id:	31623
Lust Status:	Cleanup Initiated
Processing Status:	Not reported
EPA Reportable:	False
Motor Fuel:	False
Diesel:	False
Gasoline:	False
Other:	False
Other Release:	Not reported
No Release:	False
Leak:	False
Tank:	False
Piping:	False
Overfill:	False
Removal:	False
Incident Date:	1999-01-07 00:00:00
Entry Date:	Not reported
Site Case Id:	Not reported
UST Site Id:	Not reported
Cost Recovery Spill Case #:	Not reported
Old SITS Number:	Not reported
Case Log Id:	Not reported
Monthly Report Id:	0
UST Owner Id:	5752
LUST Owner Id:	Not reported
UST Event Id:	3662
Contact Info:	Not reported
Contact EMail:	Not reported
Site Contact City,St,Zip:	UNKNOWN
2nd Contact:	Not reported
2nd Contact EMail:	Not reported
2nd Contact Address:	Not reported
2nd Contact City,St,Zip:	UNKNOWN
2nd Contact Address 2:	Not reported
2nd Contact City 2:	Not reported
2nd Contact Phone Number:	Not reported

WINGFOOT COMMERCIAL TIRE SYSTEMS, LLC (Continued) **S109733921**

2nd Contact Fax Number:	Not reported
2nd Contact Type:	Not reported
Facility City Num:	64
Site Contact:	Not reported
Site Contact Address:	Not reported
Site Contact Add 2:	Not reported
Site Contact City 2:	Not reported
Site Contact Phone:	Not reported
Site Contact Fax:	Not reported
Site Contact Type:	Not reported
Department Contact 1:	Not reported
Department Contact 2:	Not reported
Referral Source:	Not reported
Offsite Source:	False
Date Referred:	Not reported
Emergency:	False
Private Heating Fuel:	False
Commercial Heating Fuel:	False
Commercial HF < 2100 Gal.:	False
Commercial HF > 2100 Gal.:	False
Commercial HF - Size Unk:	False
No LUST Site:	False
Cost Recvry Prgm Candidate:	False
OCSRD Complete:	False
Follow Up Flag:	False
Alternate Water Supply:	False
Relocation:	False
Responsible Party:	False
Responsible EMail:	Not reported
Resp Party Name:	Not reported
Resp Party Address:	Not reported
Resp Party City,St,Zip:	Not reported
Resp Party Town Number:	UNKNOWN
Resp Party Phone:	Not reported
Resp Party Fax:	Not reported
Resp Party Name 2:	Not reported
Resp Party Address 2:	Not reported
Resp Party Phone 2:	Not reported
Investigator Id:	Not reported
Follow Update:	Not reported
Area Lextent:	Not reported
Annual Precipitation:	Not reported
Affected Population:	Not reported
Population Setting:	Not reported
Ground Water Direction:	Not reported
Ground Water Gradient:	Not reported
Hydro Basin:	Not reported
Drastic:	Not reported
Geo Setting:	Not reported
Ground Water Classification:	Not reported
Receptor:	Not reported
Ground Water Flow Direction:	Not reported
Ground Water Depth:	Not reported
Areas Of Concern:	Not reported
Free Product Inches:	Not reported
Fund Date:	Not reported
Fund Planned:	No

WINGFOOT COMMERCIAL TIRE SYSTEMS, LLC (Continued) **S109733921**

Fund Obligated:	No
Fund Outlayed:	No
Fund Judgment:	No
Fund Recovered:	No
Cellar Borings:	False
Install Micro Wells:	False
Ground Water Sample:	False
Soil Sample:	False
Soil Gas:	False
Site Inspect:	False
Soil Excavate:	False
Geo Probe:	False
Survey:	False
Potable Well Sample:	False
Sample MWS:	False
Ground Water Gauging:	False
Soil Venting:	False
Active:	False
NOV Action:	None
NOV Issued:	Not reported
NOV Due:	Not reported
NOV Received:	Not reported
NOV Closed:	Not reported
NOV Disc Date:	Not reported
NOV Issued Date:	Not reported
NOV Compliance Sched:	Not reported
NOV Admin Order:	Not reported
NOV Referred To Ag:	Not reported
Stop All NOV Actions:	False
Release Invest Rpt:	False
DEP App Letter 1:	False
Correct Action Plan:	False
DEP App Letter 2:	False
Rem Sys Install:	False
Rem Sys Install Date:	Not reported
Closure Date:	Not reported
Rem Sys Monitoring Rpt:	False
Qrtly Gwater Mon Rpts:	False
Closure Req Rpt:	False
DEP Closure Letter:	False
Referred To:	Not reported
No Wells:	Not reported
Lph Wells:	Not reported
User Stamp:	Waste Remediation
Date Stamp:	2004-08-19 00:00:00
Correspondence:	Not reported

CT MANIFEST:

Waste:

Manifest No:	CTF0306547
Waste Occurence:	1
UNNA:	1993
Hazard Class:	COMBUSTIBL
US Dot Description:	WASTE PETROLEUM NAPHTHA LIQUID, NOS
No of Containers:	001
Container Type:	DM

WINGFOOT COMMERCIAL TIRE SYSTEMS, LLC (Continued) **S109733921**

Quantity:	8
Weight/Volume:	G
Additional Description:	Y
Handling Code:	S02
Date Record Was Last Modified:	4/26/2004
DEO Who Last Modified Record:	IG

Waste CD:

Manifest No:	CTF0306547
Waste Occurence:	1
EPA Waste Code:	D001
Recycled Waste?:	T
Date Record Was Last Modified:	4/26/2004
DEO Who Last Modified Record:	IG

Detail:

Year:	1994
Manifest ID:	CTF0306547
TSDF EPA ID:	CTD000845982
TSDF Name:	SAFETY KLEEN CORP 2-070-01
TSDF Address:	24 BRIXTON STREET
TSDF City,St,Zip:	WEST HARTFORD, CT 06107
TSDF Country:	USA
TSDF Telephone:	Not reported
Transport Date:	1/26/1994
Transporter EPA ID:	ILD984908202
Transporter Name:	SAFETY-KLEEN CORP.
Transporter Country:	USA
Transporter Phone:	Not reported
Trans 2 Date:	Not reported
Trans 2 EPA ID:	Not reported
Trans 2 Name:	Not reported
Trans 2 Address:	Not reported
Trans 2 City,St,Zip:	CT
Trans 2 Country:	USA
Trans 2 Phone:	Not reported
EPA ID:	CTD983900135
Generator Phone:	2035276696
Generator Mailing Addr:	265 MURPHY ROAD
Generator Mailing Town:	HARTFORD
Generator Mailing State:	CT
Generator Mailing Zip:	06114
Generator Mailing Country:	USA
Special Handling:	Yes
Discrepancies:	No
Date Shipped:	1/26/1994
Date Received:	1/26/1994
Last modified date:	4/26/2004
Last modified by:	IG
Comments:	Not reported

Waste:

Manifest No:	CTF0307380
Waste Occurence:	1
UNNA:	1993

WINGFOOT COMMERCIAL TIRE SYSTEMS, LLC (Continued) **S109733921**

Hazard Class:	COMBUSTIBL
US Dot Description:	WASTE COMBUSTIBLE LIQUID
No of Containers:	001
Container Type:	DM
Quantity:	8
Weight/Volume:	G
Additional Description:	Y
Handling Code:	S02
Date Record Was Last Modified:	4/27/2004
DEO Who Last Modified Record:	IG

Waste CD:

Manifest No:	CTF0307380
Waste Occurence:	1
EPA Waste Code:	D001
Recycled Waste?:	T
Date Record Was Last Modified:	4/27/2004
DEO Who Last Modified Record:	IG

Detail:

Year:	1993
Manifest ID:	CTF0307380
TSDF EPA ID:	CTD000845982
TSDF Name:	SAFETY KLEEN CORP 2-070-01
TSDF Address:	24 BRIXTON STREET
TSDF City,St,Zip:	WEST HARTFORD, CT 06107
TSDF Country:	USA
TSDF Telephone:	Not reported
Transport Date:	10/5/1993
Transporter EPA ID:	ILD984908202
Transporter Name:	SAFETY-KLEEN CORP.
Transporter Country:	USA
Transporter Phone:	Not reported
Trans 2 Date:	Not reported
Trans 2 EPA ID:	Not reported
Trans 2 Name:	Not reported
Trans 2 Address:	Not reported
Trans 2 City,St,Zip:	CT
Trans 2 Country:	USA
Trans 2 Phone:	Not reported
EPA ID:	CTD983900135
Generator Phone:	2035276696
Generator Mailing Addr:	265 MURPHY ROAD.
Generator Mailing Town:	HARTFORD
Generator Mailing State:	CT
Generator Mailing Zip:	06114
Generator Mailing Country:	USA
Special Handling:	Yes
Discrepancies:	No
Date Shipped:	10/5/1993
Date Received:	10/5/1993
Last modified date:	4/27/2004
Last modified by:	IG
Comments:	Not reported

WINGFOOT COMMERCIAL TIRE SYSTEMS, LLC (Continued) **S109733921**

Waste:

Manifest No:	CTF0116868
Waste Occurence:	1
UNNA:	1993
Hazard Class:	COMBUSTIBL
US Dot Description:	WASTE COMBUSTIBLE LIQUID
No of Containers:	001
Container Type:	DM
Quantity:	45
Weight/Volume:	P
Additional Description:	Y
Handling Code:	S02
Date Record Was Last Modified:	4/27/2004
DEO Who Last Modified Record:	IG

Waste CD:

Manifest No:	CTF0116868
Waste Occurence:	1
EPA Waste Code:	D001
Recycled Waste?:	T
Date Record Was Last Modified:	4/27/2004
DEO Who Last Modified Record:	IG

Detail:

Year:	1992
Manifest ID:	CTF0116868
TSDF EPA ID:	CTD000845982
TSDF Name:	SAFETY KLEEN CORP 2-070-01
TSDF Address:	24 BRIXTON STREET
TSDF City,St,Zip:	WEST HARTFORD, CT 06107
TSDF Country:	USA
TSDF Telephone:	Not reported
Transport Date:	11/2/1992
Transporter EPA ID:	ILD051060408
Transporter Name:	SAFETY-KLEEN CORP.
Transporter Country:	USA
Transporter Phone:	Not reported
Trans 2 Date:	Not reported
Trans 2 EPA ID:	Not reported
Trans 2 Name:	Not reported
Trans 2 Address:	Not reported
Trans 2 City,St,Zip:	CT
Trans 2 Country:	USA
Trans 2 Phone:	Not reported
EPA ID:	CTD983900135
Generator Phone:	2035276696
Generator Mailing Addr:	265 MURPHY ROAD.
Generator Mailing Town:	HARTFORD
Generator Mailing State:	CT
Generator Mailing Zip:	06114
Generator Mailing Country:	USA
Special Handling:	Yes
Discrepancies:	No
Date Shipped:	11/2/1992
Date Received:	11/2/1992
Last modified date:	4/27/2004

WINGFOOT COMMERCIAL TIRE SYSTEMS, LLC (Continued) **S109733921**

Last modified by: IG
Comments: Not reported

NPDES:
Town Id: 64
Company Name: PENN RENTS, LLC
Permit Number: GVS000970
Permit Issued Date: Not reported
Permit Expiration Date: Not reported
Application Received Date: 11/9/1999
Affiliation Type: Not reported
Permit EI Type: Not reported
App Id: Not reported
Site Address Description: Not reported
Site Address Line 2: Not reported
Permit Description: Not reported
Status: Not reported
Affiliate Address Line 1: Not reported
Affiliate Address Line 2: Not reported
Affiliate City/State/Zip: Not reported
Contact Name: Not reported
Contact Title: Not reported
Contact EMail: Not reported

Town Id: Not reported
Company Name: Not reported
Permit Number: GVM001456
Permit Issued Date: 9/30/2010
Permit Expiration Date: 1/23/2021
Application Received Date: Not reported
Affiliation Type: Permittee
Permit EI Type: Vehicle Maintenance Wastewater - Registration Only
App Id: 201005824
Site Address Description: Not reported
Site Address Line 2: Not reported
Permit Description: Not reported
Status: Active
Affiliate Address Line 1: PO BOX 48/100
Affiliate Address Line 2: Not reported
Affiliate City/State/Zip: FORT SMITH, AR
Contact Name: TOM ALLMON
Contact Title: Not reported
Contact EMail: Not reported

G59 **THER RENTAL STORE** **UST** **U004009446**
WSW **265 MURPHY RD** **N/A**
< 1/8 **HARTFORD, CT 06114**
0.079 mi.
419 ft. **Site 12 of 16 in cluster G**

Relative:
Higher

Actual:
38 ft.

UST:
Facility Id: 5670
Alt. Facility ID: 64-5670
Latitude: Not reported
Longitude: Not reported
Owner: Robert S. Adams

THER RENTAL STORE (Continued) **U004009446**

Owner Address: 647 SANCTUARY DR
Owner Address 2: Not reported
Owner City,St,Zip: BOCA RATON, FL 334315202

Tank ID: 5670-1
Compartment ID: 5670-1
Compartment Num: 1
Alt. Tank ID: A1
Tank Status: **Permanently Closed**
Tank Material: Asphalt Coated or Bare Steel
Secondary Material: Not reported
Capacity: 4000
Substance: Diesel
Date Installed: 01/01/1966
Date Last Used: 11/01/1987
Closure Status: **Tank was Removed From Ground**
Pipe Material: Not reported
Pipe Mode Description: Not reported
Spill Installed: Not reported
Overfill Installed: Not reported

Tank ID: 5670-10
Compartment ID: 5670-10
Compartment Num: 1
Alt. Tank ID: F6R1
Tank Status: **Temporarily Closed**
Tank Material: Fiberglass Reinforced Plastic
Secondary Material: Not reported
Capacity: 2000
Substance: Heating Oil
Date Installed: 01/01/1988
Date Last Used: 08/20/2009
Closure Status: **Not reported**
Pipe Material: Rigid Fiberglass Reinforced Plastic
Pipe Mode Description: Not reported
Spill Installed: Not reported
Overfill Installed: Not reported

Tank ID: 5670-11
Compartment ID: 5670-11
Compartment Num: 1
Alt. Tank ID: G7
Tank Status: **Permanently Closed**
Tank Material: Fiberglass Reinforced Plastic
Secondary Material: Not reported
Capacity: 2000
Substance: Other Petroleum (Specify)
Date Installed: 01/01/1988
Date Last Used: 08/20/2009
Closure Status: **Tank was Removed From Ground**
Pipe Material: Rigid Fiberglass Reinforced Plastic
Pipe Mode Description: Not reported
Spill Installed: Not reported
Overfill Installed: Not reported

THER RENTAL STORE (Continued) **U004009446**

Tank ID: 5670-2
Compartment ID: 5670-2
Compartment Num: 1
Alt. Tank ID: A1R1
Tank Status: **Permanently Closed**
Tank Material: Fiberglass Reinforced Plastic
Secondary Material: Not reported
Capacity: 12000
Substance: Diesel
Date Installed: 01/01/1988
Date Last Used: 08/20/2009
Closure Status: **Tank was Abandoned in Ground**
Pipe Material: Rigid Fiberglass Reinforced Plastic
Pipe Mode Description: Not reported
Spill Installed: Spill Bucket
Overfill Installed: Not reported

Tank ID: 5670-3
Compartment ID: 5670-3
Compartment Num: 1
Alt. Tank ID: B2
Tank Status: **Permanently Closed**
Tank Material: Asphalt Coated or Bare Steel
Secondary Material: Not reported
Capacity: 4000
Substance: Diesel
Date Installed: 01/01/1966
Date Last Used: 01/01/1987
Closure Status: **Tank was Removed From Ground**
Pipe Material: Not reported
Pipe Mode Description: Not reported
Spill Installed: Not reported
Overfill Installed: Not reported

Tank ID: 5670-4
Compartment ID: 5670-4
Compartment Num: 1
Alt. Tank ID: B2R1
Tank Status: **Permanently Closed**
Tank Material: Fiberglass Reinforced Plastic
Secondary Material: Not reported
Capacity: 12000
Substance: Diesel
Date Installed: 01/01/1988
Date Last Used: 08/20/2009
Closure Status: **Tank was Abandoned in Ground**
Pipe Material: Rigid Fiberglass Reinforced Plastic
Pipe Mode Description: Not reported
Spill Installed: Spill Bucket
Overfill Installed: Not reported

Tank ID: 5670-5
Compartment ID: 5670-5
Compartment Num: 1

THER RENTAL STORE (Continued) **U004009446**

Alt. Tank ID:	C3
Tank Status:	**Permanently Closed**
Tank Material:	Not reported
Secondary Material:	Not reported
Capacity:	500
Substance:	Used Oil
Date Installed:	01/01/1966
Date Last Used:	01/01/1982
Closure Status:	**Tank was Removed From Ground**
Pipe Material:	Not reported
Pipe Mode Description:	Not reported
Spill Installed:	Not reported
Overfill Installed:	Not reported

Tank ID:	5670-6
Compartment ID:	5670-6
Compartment Num:	1
Alt. Tank ID:	C3R1
Tank Status:	**Permanently Closed**
Tank Material:	Fiberglass Reinforced Plastic
Secondary Material:	Not reported
Capacity:	550
Substance:	Used Oil
Date Installed:	01/01/1988
Date Last Used:	08/20/2009
Closure Status:	**Tank was Abandoned in Ground**
Pipe Material:	Rigid Fiberglass Reinforced Plastic
Pipe Mode Description:	Not reported
Spill Installed:	Spill Bucket
Overfill Installed:	Not reported

Tank ID:	5670-7
Compartment ID:	5670-7
Compartment Num:	1
Alt. Tank ID:	D4
Tank Status:	**Permanently Closed**
Tank Material:	Asphalt Coated or Bare Steel
Secondary Material:	Not reported
Capacity:	5000
Substance:	Gasoline
Date Installed:	01/01/1979
Date Last Used:	04/01/1990
Closure Status:	**Tank was Removed From Ground**
Pipe Material:	Bare or Galvonized Steel
Pipe Mode Description:	Not reported
Spill Installed:	Not reported
Overfill Installed:	Not reported

Tank ID:	5670-8
Compartment ID:	5670-8
Compartment Num:	1
Alt. Tank ID:	E5
Tank Status:	**Permanently Closed**
Tank Material:	Asphalt Coated or Bare Steel

THER RENTAL STORE (Continued) **U004009446**

Secondary Material:	Not reported
Capacity:	5000
Substance:	Diesel
Date Installed:	01/01/1979
Date Last Used:	04/01/1990
Closure Status:	**Tank was Removed From Ground**
Pipe Material:	Bare or Galvonized Steel
Pipe Mode Description:	Not reported
Spill Installed:	Not reported
Overfill Installed:	Not reported

Tank ID:	5670-9
Compartment ID:	5670-9
Compartment Num:	1
Alt. Tank ID:	F6
Tank Status:	**Permanently Closed**
Tank Material:	Not reported
Secondary Material:	Not reported
Capacity:	5000
Substance:	Gasoline
Date Installed:	01/01/1966
Date Last Used:	01/01/1987
Closure Status:	**Tank was Removed From Ground**
Pipe Material:	Not reported
Pipe Mode Description:	Not reported
Spill Installed:	Not reported
Overfill Installed:	Not reported

G60 **ROLLINS LEASING CORP BR# 241A** **MANIFEST** **S109733922**
WSW **265 MURPHY RD** **N/A**
< 1/8 **HARTFORD, CT 06114**
0.079 mi.
419 ft. **Site 13 of 16 in cluster G**

Relative:
Higher

Actual:
38 ft.

CT MANIFEST:

Waste:

Manifest No:	000066953uis
Waste Occurence:	1
UNNA:	1203
Hazard Class:	3
US Dot Description:	GASOLINE (INCLUDING GASOHOL)
No of Containers:	1
Container Type:	DM
Quantity:	55
Weight/Volume:	G
Additional Description:	Not reported
Handling Code:	Not reported
Date Record Was Last Modified:	7/10/2009
DEO Who Last Modified Record:	CYF

Manifest No:	000066953uis
Waste Occurence:	2
UNNA:	1268
Hazard Class:	3
US Dot Description:	PETROLEUM DISTILLATES, N.O.S. OR PETROLEUM PRODUCTS, N.O.S.
No of Containers:	1

ROLLINS LEASING CORP BR# 241A (Continued) **S109733922**

Container Type: DM
Quantity: 15
Weight/Volume: G
Additional Description: Not reported
Handling Code: Not reported
Date Record Was Last Modified: 7/10/2009
DEO Who Last Modified Record: CYF

Waste CD:
Manifest No: 000066953uis
Waste Occurence: 1
EPA Waste Code: D001
Recycled Waste?: False
Date Record Was Last Modified: 2009-07-10 00:00:00
DEO Who Last Modified Record: CYF

Manifest No: 000066953uis
Waste Occurence: 1
EPA Waste Code: D018
Recycled Waste?: False
Date Record Was Last Modified: 2009-07-10 00:00:00
DEO Who Last Modified Record: CYF

Manifest No: 000066953uis
Waste Occurence: 1
EPA Waste Code: D001
Recycled Waste?: False
Date Record Was Last Modified: 2009-07-10 00:00:00
DEO Who Last Modified Record: CYF

Manifest No: 000066953uis
Waste Occurence: 1
EPA Waste Code: D018
Recycled Waste?: False
Date Record Was Last Modified: 2009-07-10 00:00:00
DEO Who Last Modified Record: CYF

Manifest No: 000066953uis
Waste Occurence: 1
EPA Waste Code: D001
Recycled Waste?: False
Date Record Was Last Modified: 7/10/2009
DEO Who Last Modified Record: CYF

Manifest No: 000066953uis
Waste Occurence: 1
EPA Waste Code: D018
Recycled Waste?: False
Date Record Was Last Modified: 7/10/2009
DEO Who Last Modified Record: CYF

Detail:
Year: 2008
Manifest ID: 000066953uis
TSDF EPA ID: RID084802842
TSDF Name: UNITED OIL RECOVERY, INC.

ROLLINS LEASING CORP BR# 241A (Continued) **S109733922**

TSDF Address:	167 MILL STREET
TSDF City,St,Zip:	CRANSTON, RI 02905
TSDF Country:	USA
TSDF Telephone:	4017810808
Transport Date:	4/21/2008
Transporter EPA ID:	TXR000050930
Transporter Name:	SAFETY-KLEEN SYSTEMS, INC C/O JJ KELLER & ASSOC
Transporter Country:	USA
Transporter Phone:	(800)558-5011
Trans 2 Date:	Not reported
Trans 2 EPA ID:	Not reported
Trans 2 Name:	Not reported
Trans 2 Address:	Not reported
Trans 2 City,St,Zip:	CT
Trans 2 Country:	USA
Trans 2 Phone:	Not reported
EPA ID:	CTD983900135
Generator Phone:	2035276696
Generator Mailing Addr:	1 ROLLINS PLAZA
Generator Mailing Town:	WILMINGTON
Generator Mailing State:	DE
Generator Mailing Zip:	19803
Generator Mailing Country:	USA
Special Handling:	Not reported
Discrepancies:	Not reported
Date Shipped:	4/21/2008
Date Received:	4/26/2008
Last modified date:	7/10/2009
Last modified by:	CYF
Comments:	Not reported

Waste:

Manifest No:	ctf1236218
Waste Occurence:	1
UNNA:	1203
Hazard Class:	3
US Dot Description:	GASOLINE (INCLUDING GASOHOL)
No of Containers:	1
Container Type:	DM
Quantity:	55
Weight/Volume:	G
Additional Description:	Not reported
Handling Code:	Not reported
Date Record Was Last Modified:	5/18/2005
DEO Who Last Modified Record:	CYF

Waste CD:

Manifest No:	ctf1236218
Waste Occurence:	1
EPA Waste Code:	D001
Recycled Waste?:	F
Date Record Was Last Modified:	5/18/2005
DEO Who Last Modified Record:	CYF

Manifest No: ctf1236218

ROLLINS LEASING CORP BR# 241A (Continued) **S109733922**

Waste Occurence: 1
EPA Waste Code: D018
Recycled Waste?: F
Date Record Was Last Modified: 5/18/2005
DEO Who Last Modified Record: CYF

Detail:
Year: 2004
Manifest ID: ctf1236218
TSDF EPA ID: CTD021816889
TSDF Name: UNITED OIL RECOVERY, INC.
TSDF Address: 14 WEST MAIN STREET
TSDF City,St,Zip: MERIDEN, CT 06451
TSDF Country: USA
TSDF Telephone: (203)238-6745
Transport Date: 12/17/2004
Transporter EPA ID: CTD021816889
Transporter Name: UNITED OIL RECOVERY, INC.
Transporter Country: USA
Transporter Phone: (203)238-6745
Trans 2 Date: Not reported
Trans 2 EPA ID: Not reported
Trans 2 Name: Not reported
Trans 2 Address: Not reported
Trans 2 City,St,Zip: CT
Trans 2 Country: USA
Trans 2 Phone: Not reported
EPA ID: CTD983900135
Generator Phone: 2035276696
Generator Mailing Addr: 1 ROLLINS PLAZA
Generator Mailing Town: WILMINGTON
Generator Mailing State: DE
Generator Mailing Zip: 19803
Generator Mailing Country: USA
Special Handling: Not reported
Discrepancies: Not reported
Date Shipped: 12/17/2004
Date Received: 12/17/2004
Last modified date: 8/23/2007
Last modified by: JEB
Comments: Not reported

Waste:
Manifest No: CTF1146387
Waste Occurence: 1
UNNA: 1203
Hazard Class: 3
US Dot Description: GASAHOL, GASOLINE
No of Containers: 002
Container Type: DM
Quantity: 110
Weight/Volume: G
Additional Description: Not reported
Handling Code: Not reported
Date Record Was Last Modified: 5/26/2004

ROLLINS LEASING CORP BR# 241A (Continued) **S109733922**

DEO Who Last Modified Record: IG

Waste CD:
Manifest No: CTF1146387
Waste Occurence: 1
EPA Waste Code: D001
Recycled Waste?: F
Date Record Was Last Modified: 5/26/2004
DEO Who Last Modified Record: IG

Detail:
Year: 2003
Manifest ID: CTF1146387
TSDF EPA ID: CTD021816889
TSDF Name: UNITED OIL RECOVERY INC
TSDF Address: 136 GRACEY AVE
TSDF City,St,Zip: MERIDEN, CT 06450
TSDF Country: USA
TSDF Telephone: Not reported
Transport Date: 4/2/2003
Transporter EPA ID: CTD021816889
Transporter Name: UNITED OIL RECOVERY INC
Transporter Country: USA
Transporter Phone: Not reported
Trans 2 Date: Not reported
Trans 2 EPA ID: Not reported
Trans 2 Name: Not reported
Trans 2 Address: Not reported
Trans 2 City,St,Zip: CT
Trans 2 Country: USA
Trans 2 Phone: Not reported
EPA ID: CTD983900135
Generator Phone: 2035276696
Generator Mailing Addr: 265 MURPHY RD
Generator Mailing Town: HARTFORD
Generator Mailing State: CT
Generator Mailing Zip: 06114
Generator Mailing Country: USA
Special Handling: Not reported
Discrepancies: No
Date Shipped: 4/2/2003
Date Received: 4/2/2003
Last modified date: 5/26/2004
Last modified by: IG
Comments: Not reported

G61 **UNITED TRUCK LEASING CORP.** **CPCS** **S105457917**
WSW **265 MURPHY RD.** **N/A**
< 1/8 **HARTFORD, CT 06103**
0.079 mi.
419 ft. **Site 14 of 16 in cluster G**

Relative:
Higher

Actual:
38 ft.

CPCS:

Site Type:	LUST
Lust Status:	Cleanup Initiated
PTP Form:	Not reported
Program:	Not reported
Comments:	One Piece Of Correspondence From Water Remediation Files Received On 7/7/95 From Phoenix Environm. Services Inc. Of Bedford Ma, States That Usts And 600 Yd3 Of Soil Were Removed. Dewatering/gw Treatment Is Active On Site. Proposed Remediation To Include
Site Type Definition:	Leaking Underground Storage Tanks Rem. Started

---

G62 **PENN RENTS** **MANIFEST** **S109735714**
WSW **265 MURPHY RD** **N/A**
< 1/8 **HARTFORD, CT 06114**
0.079 mi.
419 ft. **Site 15 of 16 in cluster G**

Relative:
Higher

Actual:
38 ft.

CT MANIFEST:

Waste:

Manifest No:	001970038SKS
Waste Occurence:	1
UNNA:	1993
Hazard Class:	3
US Dot Description:	WASTE COMBUSTIBLE LIQUID, N.O.S.
No of Containers:	001
Container Type:	DM
Quantity:	12
Weight/Volume:	G
Additional Description:	Not reported
Handling Code:	Not reported
Date Record Was Last Modified:	8/3/2009
DEO Who Last Modified Record:	DPW

Waste CD:

Manifest No:	001970038SKS
Waste Occurence:	1
EPA Waste Code:	D039
Recycled Waste?:	False
Date Record Was Last Modified:	2009-08-03 00:00:00
DEO Who Last Modified Record:	DPW

Manifest No:	001970038SKS
Waste Occurence:	1
EPA Waste Code:	D039
Recycled Waste?:	False
Date Record Was Last Modified:	2009-08-03 00:00:00
DEO Who Last Modified Record:	DPW

Manifest No:	001970038SKS
Waste Occurence:	1
EPA Waste Code:	D039
Recycled Waste?:	False
Date Record Was Last Modified:	8/3/2009

PENN RENTS (Continued) **S109735714**

DEO Who Last Modified Record: DPW

Detail:

Year:	2009
Manifest ID:	001970038SKS
TSDF EPA ID:	MAD096287354
TSDF Name:	SAFETY-KLEEN SYSTEMS, INC.
TSDF Address:	224 EAST MAIN STREET
TSDF City,St,Zip:	W BROOKFIELD, MA 01585
TSDF Country:	USA
TSDF Telephone:	Not reported
Transport Date:	6/24/2009
Transporter EPA ID:	TXR000050930
Transporter Name:	SAFETY-KLEEN SYSTEMS, INC.
Transporter Country:	USA
Transporter Phone:	Not reported
Trans 2 Date:	Not reported
Trans 2 EPA ID:	Not reported
Trans 2 Name:	Not reported
Trans 2 Address:	Not reported
Trans 2 City,St,Zip:	CT
Trans 2 Country:	USA
Trans 2 Phone:	Not reported
EPA ID:	CTD983900135
Generator Phone:	8605258000
Generator Mailing Addr:	265 MURPHY RD
Generator Mailing Town:	HARTFORD
Generator Mailing State:	CT
Generator Mailing Zip:	06114
Generator Mailing Country:	USA
Special Handling:	Not reported
Discrepancies:	Not reported
Date Shipped:	6/24/2009
Date Received:	6/24/2009
Last modified date:	8/3/2009
Last modified by:	DPW
Comments:	Not reported

Waste:

Manifest No:	CTA0063590
Waste Occurence:	1
UNNA:	1993
Hazard Class:	FLAMMABLE
US Dot Description:	WASTE FLAMMABLE LIQUID, NOS
No of Containers:	001
Container Type:	TT
Quantity:	595
Weight/Volume:	G
Additional Description:	Y
Handling Code:	T50
Date Record Was Last Modified:	4/27/2004
DEO Who Last Modified Record:	IG

Waste CD:

Manifest No:	CTA0063590

PENN RENTS (Continued) **S109735714**

Waste Occurence: 1
EPA Waste Code: D001
Recycled Waste?: F
Date Record Was Last Modified: 4/27/2004
DEO Who Last Modified Record: IG

Detail:
Year: 1986
Manifest ID: CTA0063590
TSDF EPA ID: CTD021816889
TSDF Name: UNITED WASTE OIL CO INC
TSDF Address: 136 GRACEY AVE
TSDF City,St,Zip: MERIDEN, CT 06450
TSDF Country: USA
TSDF Telephone: Not reported
Transport Date: 10/1/1986
Transporter EPA ID: CTD000636498
Transporter Name: TRI-S INC
Transporter Country: USA
Transporter Phone: Not reported
Trans 2 Date: Not reported
Trans 2 EPA ID: Not reported
Trans 2 Name: Not reported
Trans 2 Address: Not reported
Trans 2 City,St,Zip: CT
Trans 2 Country: USA
Trans 2 Phone: Not reported
EPA ID: CTP000005469
Generator Phone: 2032465630
Generator Mailing Addr: 265 MURPHY RD
Generator Mailing Town: HARTFORD
Generator Mailing State: CT
Generator Mailing Zip: 06114
Generator Mailing Country: USA
Special Handling: No
Discrepancies: No
Date Shipped: 10/1/1986
Date Received: 10/1/1986
Last modified date: 4/27/2004
Last modified by: IG
Comments: Not reported

G63 **PENN RENTS** **MANIFEST** **S109794808**
WSW **265 MURPHY RD** **N/A**
< 1/8 **HARTFORD, CT 06114**
0.079 mi.
419 ft. **Site 16 of 16 in cluster G**

Relative: Higher

Actual: 38 ft.

CT MANIFEST:

Waste:
Manifest No: ctf1055077
Waste Occurence: 1
UNNA: 1203
Hazard Class: 3
US Dot Description: GASOLINE (INCLUDING GASOHOL)
No of Containers: 001

PENN RENTS (Continued) **S109794808**

Container Type:	DM
Quantity:	55
Weight/Volume:	G
Additional Description:	Not reported
Handling Code:	Not reported
Date Record Was Last Modified:	12/23/2004
DEO Who Last Modified Record:	JEB

Waste CD:

Manifest No:	ctf1055077
Waste Occurence:	1
EPA Waste Code:	D001
Recycled Waste?:	F
Date Record Was Last Modified:	12/23/2004
DEO Who Last Modified Record:	JEB

Detail:

Year:	2003
Manifest ID:	ctf1055077
TSDF EPA ID:	CTD021816889
TSDF Name:	UNITED OIL RECOVERY, INC.
TSDF Address:	14 WEST MAIN STREET
TSDF City,St,Zip:	MERIDEN, CT 06451
TSDF Country:	USA
TSDF Telephone:	(203)238-6745
Transport Date:	11/26/2003
Transporter EPA ID:	CTD021816889
Transporter Name:	UNITED OIL RECOVERY, INC.
Transporter Country:	USA
Transporter Phone:	(203)238-6745
Trans 2 Date:	Not reported
Trans 2 EPA ID:	Not reported
Trans 2 Name:	Not reported
Trans 2 Address:	Not reported
Trans 2 City,St,Zip:	CT
Trans 2 Country:	USA
Trans 2 Phone:	Not reported
EPA ID:	ctd983900135
Generator Phone:	Not reported
Generator Mailing Addr:	265 MURPHY RD
Generator Mailing Town:	HARTFORD
Generator Mailing State:	CT
Generator Mailing Zip:	Not reported
Generator Mailing Country:	Not reported
Special Handling:	Not reported
Discrepancies:	Not reported
Date Shipped:	11/26/2003
Date Received:	11/26/2003
Last modified date:	12/23/2004
Last modified by:	JEB
Comments:	Not reported

I64
West
< 1/8
0.079 mi.
419 ft.

ANDREWS W E OF CONNECTICUT INC
206 MURPHY RD
HARTFORD, CT 06114

Site 1 of 7 in cluster I

RCRA-NonGen **1000985439**
FINDS **CT5000001214**

Relative:
Higher

Actual:
48 ft.

RCRA-NonGen:

Date form received by agency:	01/10/2002
Facility name:	ANDREWS W E OF CONNECTICUT INC
Facility address:	206 MURPHY RD HARTFORD, CT 06114
EPA ID:	CT5000001214
Mailing address:	MURPHY RD HARTFORD, CT 06114
Contact:	DAVID LABROAD
Contact address:	206 MURPHY RD HARTFORD, CT 06114
Contact country:	US
Contact telephone:	(203) 527-5570
Contact email:	Not reported
EPA Region:	01
Classification:	Non-Generator
Description:	Handler: Non-Generators do not presently generate hazardous waste

Owner/Operator Summary:

Owner/operator name:	GRAPHIC INDUSTRIES INC
Owner/operator address:	2155 MONROE DR ATLANTA, GA 30324
Owner/operator country:	Not reported
Owner/operator telephone:	Not reported
Legal status:	Private
Owner/Operator Type:	Owner
Owner/Op start date:	01/01/0001
Owner/Op end date:	Not reported

Handler Activities Summary:

U.S. importer of hazardous waste:	No
Mixed waste (haz. and radioactive):	No
Recycler of hazardous waste:	No
Transporter of hazardous waste:	No
Treater, storer or disposer of HW:	No
Underground injection activity:	No
On-site burner exemption:	No
Furnace exemption:	No
Used oil fuel burner:	No
Used oil processor:	No
User oil refiner:	No
Used oil fuel marketer to burner:	No
Used oil Specification marketer:	No
Used oil transfer facility:	No
Used oil transporter:	No

Historical Generators:

Date form received by agency:	12/22/1994
Facility name:	ANDREWS W E OF CONNECTICUT INC
Classification:	Small Quantity Generator

ANDREWS W E OF CONNECTICUT INC (Continued) **1000985439**

Hazardous Waste Summary:
Waste code: D001
Waste name: IGNITABLE HAZARDOUS WASTES ARE THOSE WASTES WHICH HAVE A FLASHPOINT OF LESS THAN 140 DEGREES FAHRENHEIT AS DETERMINED BY A PENSKY-MARTENS CLOSED CUP FLASH POINT TESTER. ANOTHER METHOD OF DETERMINING THE FLASH POINT OF A WASTE IS TO REVIEW THE MATERIAL SAFETY DATA SHEET, WHICH CAN BE OBTAINED FROM THE MANUFACTURER OR DISTRIBUTOR OF THE MATERIAL. LACQUER THINNER IS AN EXAMPLE OF A COMMONLY USED SOLVENT WHICH WOULD BE CONSIDERED AS IGNITABLE HAZARDOUS WASTE.

Waste code: U055
Waste name: BENZENE, (1-METHYLETHYL)- (I)

Waste code: U239
Waste name: BENZENE, DIMETHYL- (I,T)

Violation Status: No violations found

FINDS:

Registry ID: 110003005195

Environmental Interest/Information System
RCRAInfo is a national information system that supports the Resource Conservation and Recovery Act (RCRA) program through the tracking of events and activities related to facilities that generate, transport, and treat, store, or dispose of hazardous waste. RCRAInfo allows RCRA program staff to track the notification, permit, compliance, and corrective action activities required under RCRA.

I65 West < 1/8 0.079 mi. 419 ft. **ANDREWS W E OF CONNECTICUT INC** **MANIFEST S109721947**
206 MURPHY RD **NPDES N/A**
HARTFORD, CT 06114 **CT PROPERTY**

Site 2 of 7 in cluster I

Relative: Higher

Actual: 48 ft.

CT MANIFEST:

Waste:
Manifest No: CTF0846805
Waste Occurence: 1
UNNA: 1993
Hazard Class: 3
US Dot Description: COMPOUNDS, CLEANING LIQUID
No of Containers: 001
Container Type: DM
Quantity: 55
Weight/Volume: G
Additional Description: Not reported
Handling Code: Not reported
Date Record Was Last Modified: 4/27/2004
DEO Who Last Modified Record: IG

Waste CD:
Manifest No: CTF0846805
Waste Occurence: 1
EPA Waste Code: D001

ANDREWS W E OF CONNECTICUT INC (Continued) **S109721947**

Recycled Waste?: F
Date Record Was Last Modified: 4/27/2004
DEO Who Last Modified Record: IG

Detail:
Year: 2000
Manifest ID: CTF0846805
TSDF EPA ID: OHD055522429
TSDF Name: ERIEWAY, INC.
TSDF Address: 33 INDUSTRY DRIVE
TSDF City,St,Zip: BEDFORD, IO 44146
TSDF Country: USA
TSDF Telephone: Not reported
Transport Date: 4/27/2000
Transporter EPA ID: OHD009865825
Transporter Name: DART TRUCKING CO. A/K/A DART AMERICA TRANSPORTERS
Transporter Country: USA
Transporter Phone: Not reported
Trans 2 Date: Not reported
Trans 2 EPA ID: Not reported
Trans 2 Name: Not reported
Trans 2 Address: Not reported
Trans 2 City,St,Zip: CT
Trans 2 Country: USA
Trans 2 Phone: Not reported
EPA ID: CT5000001214
Generator Phone: 2035275570
Generator Mailing Addr: 206 MURPHY RD
Generator Mailing Town: HARTFORD
Generator Mailing State: CT
Generator Mailing Zip: 06114
Generator Mailing Country: USA
Special Handling: Not reported
Discrepancies: No
Date Shipped: 4/27/2000
Date Received: 5/3/2000
Last modified date: 4/27/2004
Last modified by: IG
Comments: Not reported

Waste:
Manifest No: CTF0568447
Waste Occurence: 1
UNNA: 1993
Hazard Class: 3
US Dot Description: COMPOUNDS, CLEANING LIQUID
No of Containers: 003
Container Type: DM
Quantity: 165
Weight/Volume: G
Additional Description: Not reported
Handling Code: Not reported
Date Record Was Last Modified: 4/26/2004
DEO Who Last Modified Record: IG

ANDREWS W E OF CONNECTICUT INC (Continued) **S109721947**

Waste CD:

Manifest No:	CTF0568447
Waste Occurence:	1
EPA Waste Code:	D001
Recycled Waste?:	F
Date Record Was Last Modified:	4/26/2004
DEO Who Last Modified Record:	IG

Detail:

Year:	1999
Manifest ID:	CTF0568447
TSDF EPA ID:	OHD980681571
TSDF Name:	NORTHEAST CHEMICAL CORP
TSDF Address:	3301 MONROE AVENUE
TSDF City,St,Zip:	CLEVELAND, OH 44113
TSDF Country:	USA
TSDF Telephone:	Not reported
Transport Date:	9/14/1999
Transporter EPA ID:	NJD986607380
Transporter Name:	MAUMEE EXPRESS INC
Transporter Country:	USA
Transporter Phone:	Not reported
Trans 2 Date:	Not reported
Trans 2 EPA ID:	Not reported
Trans 2 Name:	Not reported
Trans 2 Address:	Not reported
Trans 2 City,St,Zip:	CT
Trans 2 Country:	USA
Trans 2 Phone:	Not reported
EPA ID:	CT5000001214
Generator Phone:	2035275570
Generator Mailing Addr:	206 MURPHY RD
Generator Mailing Town:	HARTFORD
Generator Mailing State:	CT
Generator Mailing Zip:	06114
Generator Mailing Country:	USA
Special Handling:	Not reported
Discrepancies:	No
Date Shipped:	9/14/1999
Date Received:	9/21/1999
Last modified date:	4/26/2004
Last modified by:	IG
Comments:	Not reported

Waste:

Manifest No:	CTF0593919
Waste Occurence:	1
UNNA:	1760
Hazard Class:	8
US Dot Description:	compounds, cleaning liquid
No of Containers:	003
Container Type:	DM
Quantity:	165
Weight/Volume:	G
Additional Description:	Not reported

ANDREWS W E OF CONNECTICUT INC (Continued) **S109721947**

Handling Code: Not reported
Date Record Was Last Modified: 4/26/2004
DEO Who Last Modified Record: IG

Waste CD:
Manifest No: CTF0593919
Waste Occurence: 1
EPA Waste Code: D001
Recycled Waste?: F
Date Record Was Last Modified: 4/26/2004
DEO Who Last Modified Record: IG

Detail:
Year: 1998
Manifest ID: CTF0593919
TSDF EPA ID: OHD980681571
TSDF Name: NORTHEAST CHEMICAL CORP
TSDF Address: 3301 MONROE AVENUE
TSDF City,St,Zip: CLEVELAND, OH 44113
TSDF Country: USA
TSDF Telephone: Not reported
Transport Date: 3/25/1998
Transporter EPA ID: NYD049178296
Transporter Name: RADIAC RESEARCH CORPORATION,
Transporter Country: USA
Transporter Phone: Not reported
Trans 2 Date: Not reported
Trans 2 EPA ID: Not reported
Trans 2 Name: Not reported
Trans 2 Address: Not reported
Trans 2 City,St,Zip: CT
Trans 2 Country: USA
Trans 2 Phone: Not reported
EPA ID: CT5000001214
Generator Phone: 2035275570
Generator Mailing Addr: 206 MURPHY RD
Generator Mailing Town: HARTFORD
Generator Mailing State: CT
Generator Mailing Zip: 06114
Generator Mailing Country: USA
Special Handling: Not reported
Discrepancies: No
Date Shipped: 3/25/1998
Date Received: 3/31/1998
Last modified date: 4/26/2004
Last modified by: IG
Comments: Not reported

NPDES:
Town Id: 64
Company Name: W. E. ANDREWS COMPANY, INC. OF CONNECTICUT
Permit Number: GPP000048
Permit Issued Date: 8/19/1998
Permit Expiration Date: 5/24/2005
Application Received Date: 7/23/1998

ANDREWS W E OF CONNECTICUT INC (Continued) **S109721947**

Affiliation Type:	Not reported
Permit EI Type:	Not reported
App Id:	Not reported
Site Address Description:	Not reported
Site Address Line 2:	Not reported
Permit Description:	Not reported
Status:	Not reported
Affiliate Address Line 1:	Not reported
Affiliate Address Line 2:	Not reported
Affiliate City/State/Zip:	Not reported
Contact Name:	Not reported
Contact Title:	Not reported
Contact EMail:	Not reported

Town Id:	64
Company Name:	W.E. ANDREWS COMPANY, INC. OF CT
Permit Number:	GPP000048
Permit Issued Date:	8/19/1998
Permit Expiration Date:	5/24/2005
Application Received Date:	7/23/1998
Affiliation Type:	Not reported
Permit EI Type:	Not reported
App Id:	Not reported
Site Address Description:	Not reported
Site Address Line 2:	Not reported
Permit Description:	Not reported
Status:	Not reported
Affiliate Address Line 1:	Not reported
Affiliate Address Line 2:	Not reported
Affiliate City/State/Zip:	Not reported
Contact Name:	Not reported
Contact Title:	Not reported
Contact EMail:	Not reported

CT Property:

Seller Name:	W.E. Andrews Co. Inc. of Hartford
Buyer Name:	W.E. Andrews Co. Inc. of CT
Certifying Party:	W.E. Andrews Co. Inc. of CT
Certifying Attention Person:	Not reported
Title Of Certifying Person:	Not reported
Certifying Person Address:	Not reported
Certifying Person City,St,Zip:	Not reported
Property Transfer Forms:	Form I (DEP-PERD-PTP-201) when no release of hazardous waste has occurred at the parcel being transferred.
Date Recieved:	11/17/1997
Ackn Date:	12/30/1997
Determination Date:	Not reported
LEP Verified/DEP Approval Date:	Not reported
Rem Id:	3679
Remediation Location Id:	2904
Date Entered:	Not reported
Program:	Property Transfer Program
GAO Site:	False
Staff Full Name:	Not reported
Super/Date:	Not reported
Stage Of Project:	Not reported
RP Level Of Activity:	Not reported

ANDREWS W E OF CONNECTICUT INC (Continued) **S109721947**

RP Needed Level Of Activity:	Not reported
Staff Level Of Activity:	Not reported
Staff Needed Level Of Activity:	Not reported
Public Intrest:	Not reported
PRP Cooperation:	Not reported
Enforcement Status:	Not reported
Level Of Complexity:	Not reported
Complex Eng Or Sci:	False
Complex Due To Public Involvement:	False
Politically Complex:	False
Complex Enforcement:	False
Coordination With Other Bureaus:	False
EPA Involvement:	False
Staff Prefrence:	Not reported
Readiness For Transfer:	Not reported
Project Transfer Time:	Not reported
Transfer Comments:	Not reported
Staff As Of July 2000:	Not reported
Initial Staff:	Not reported
Type Of Transfer:	Not reported
Salutation:	Not reported
Relationship To Transfer:	transferor
Audit Date:	Not reported
Verif Type:	Not reported
Audit Outcome:	Not reported
GW:	Not reported
Basin:	Not reported
1st Payment:	200
Pay Tag1:	Not reported
2nd Payment:	Not reported
Pay Tag2:	Not reported
RTN:	11/28/2003
Revised:	Not reported
ECAF Received:	Not reported
Old Determination Date:	Not reported
Redeterminationdate:	Not reported
Previous Determination:	Not reported
Monitoringoption:	Not reported
Postremedialmonitoring:	Not reported
Schedule Of I/R:	Not reported
Schedule Overdue:	Not reported
Aprvl Sched:	Not reported
Yr 1 Report:	Not reported
Yr 2 Report:	Not reported
Report Overdue:	Not reported
Ext Aprvl Sched:	Not reported
License #:	Not reported
Project Phase:	Not reported
PT Comments:	Not reported
EPA Id Number:	Not reported
GW Class:	Not reported
SW Class:	Not reported
AO/C0:	Not reported
Water Lead(Y Or N):	Not reported
Priority:	Not reported
Project Status(A, I Or D):	Not reported
Last Updated:	Not reported

ANDREWS W E OF CONNECTICUT INC (Continued) **S109721947**

SR Comments:	Not reported
Priority Or Work-Load:	Not reported
Status:	Not reported
Notes:	Not reported
Special Project Name:	Not reported
Special Project Comments:	Not reported
DOT Project:	Not reported
Pt Counter:	Not reported
Project Complete:	False
Project Inactive:	False
Int Deposit #:	Not reported
Deposit #:	Not reported
Spill Case #:	Not reported
Diversion Id:	Not reported
Public Notice:	Not reported
RAP Received:	Not reported
RAP Approved:	Not reported
Compliance Category:	Not reported
Delete Record:	False
ECAF Reviewed By:	Not reported
Not Locatable:	False
Primary Address:	True
AKA Site Name:	False
Primary Site Name:	False
AKA Site Address:	False
Lead:	Not reported
Seller Name:	Sam Sobol, Trustee
Buyer Name:	South Meadows No. 4, LLC
Certifying Party:	Sam Sobol, Trustee
Certifying Attention Person:	Ephraim Sobol
Title Of Certifying Person:	General Owner/Successor Trustee
Certifying Person Address:	982 Silas Deane Highway
Certifying Person City,St,Zip:	Wethersfield, CT 06109
Property Transfer Forms:	Form I (DEP-PERD-PTP-201) when no release of hazardous waste has occurred at the parcel being transferred.
Date Recieved:	10/03/2003
Ackn Date:	01/23/2004
Determination Date:	Not reported
LEP Verified/DEP Approval Date:	Not reported
Rem Id:	5935
Remediation Location Id:	2904
Date Entered:	Not reported
Program:	Property Transfer Program
GAO Site:	False
Staff Full Name:	Kevin Neary
Super/Date:	01/27/2004
Stage Of Project:	Not reported
RP Level Of Activity:	Not reported
RP Needed Level Of Activity:	Not reported
Staff Level Of Activity:	Not reported
Staff Needed Level Of Activity:	Not reported
Public Intrest:	Not reported
PRP Cooperation:	Not reported
Enforcement Status:	Not reported
Level Of Complexity:	Not reported
Complex Eng Or Sci:	False

ANDREWS W E OF CONNECTICUT INC (Continued) **S109721947**

Complex Due To Public Involvement:	False
Politically Complex:	False
Complex Enforcement:	False
Coordination With Other Bureaus:	False
EPA Involvement:	False
Staff Prefrence:	Not reported
Readiness For Transfer:	Not reported
Project Transfer Time:	Not reported
Transfer Comments:	Not reported
Staff As Of July 2000:	Not reported
Initial Staff:	Not reported
Type Of Transfer:	real property
Salutation:	Mr. Sobol
Relationship To Transfer:	transferor
Audit Date:	Not reported
Verif Type:	Not reported
Audit Outcome:	Not reported
GW:	GB
Basin:	Not reported
1st Payment:	200
Pay Tag1:	7672
2nd Payment:	100
Pay Tag2:	1020
RTN:	Not reported
Revised:	11/28/2003
ECAF Received:	Not reported
Old Determination Date:	Not reported
Redeterminationdate:	Not reported
Previous Determination:	Not reported
Monitoringoption:	Not reported
Postremedialmonitoring:	Not reported
Schedule Of I/R:	Not reported
Schedule Overdue:	Not reported
Aprvl Sched:	Not reported
Yr 1 Report:	Not reported
Yr 2 Report:	Not reported
Report Overdue:	Not reported
Ext Aprvl Sched:	Not reported
License #:	Not reported
Project Phase:	Not reported
PT Comments:	Not reported
EPA Id Number:	Not reported
GW Class:	Not reported
SW Class:	Not reported
AO/C0:	Not reported
Water Lead(Y Or N):	Not reported
Priority:	Not reported
Project Status(A, I Or D):	Not reported
Last Updated:	Not reported
SR Comments:	Not reported
Priority Or Work-Load:	Not reported
Status:	Not reported
Notes:	Not reported
Special Project Name:	Not reported
Special Project Comments:	Not reported
DOT Project:	Not reported
Pt Counter:	0

ANDREWS W E OF CONNECTICUT INC (Continued) **S109721947**

Project Complete:	False
Project Inactive:	False
Int Deposit #:	04-85
Deposit #:	04-141
Spill Case #:	Not reported
Diversion Id:	0
Public Notice:	Not reported
RAP Received:	Not reported
RAP Approved:	Not reported
Compliance Category:	Not reported
Delete Record:	False
ECAF Reviewed By:	Not reported
Not Locatable:	False
Primary Address:	False
AKA Site Name:	False
Primary Site Name:	True
AKA Site Address:	False
Lead:	Not reported

I66 **W.E. ANDREWS CO. INC. OF CT** **SDADB** **S104563127**
West **206 MURPHY ROAD** **N/A**
< 1/8 **HARTFORD, CT**
0.079 mi.
419 ft. **Site 3 of 7 in cluster I**

Relative:
Higher

Actual:
48 ft.

Site Discovery and Assessment:

Facility ID:	4360
Rem Master ID:	4483
PTP Id:	2595
WPC Number:	Not reported
Postal District:	Not reported
Latitude:	Not reported
Longitude:	Not reported
Lat/Long Determined By:	Not reported
Ground Water Quality Classification:	Not reported
Surface Water Quality Classification:	Not reported
Waste Type:	Not reported
Disposal:	Not reported
Sample Data Available:	False
Updated By:	Not reported
Update Program:	Not reported
Updated:	Not reported
Date Created:	Not reported
Duplicate:	False
EPA CERCLIS Id:	Not reported
Number EPA RCRIS Id:	Not reported
Site on EPA's CERCLIS:	Not reported
Site Archived from CERCLIS:	Not reported
Archive Date:	Not reported
EPA's Removal at Site:	Not reported
Deferred to another EPA Program:	Not reported
EPA Env Priority Initiative Site:	Not reported
Federal Facility:	Not reported
Site on EPA's National Priority List:	Not reported
Part of an NPL site:	Not reported
RCRA Generator Status:	Not reported
RCRA Permit Status:	Not reported
Referral Id:	4517

W.E. ANDREWS CO. INC. OF CT (Continued) **S104563127**

Source of referral:	PTP
Date Received:	11/17/1997
Staff Assigned:	Not reported
Remediation Program:	PTP
Date dt_assigned:	Not reported
Remediation Complete Approved DEP/Verified by LEP:	11/17/1997
Outcome:	PTP
Remedial Id:	Not reported
PTP Id:	Not reported
Remediation Program:	Not reported
Remediation Program Entered:	Not reported
Staff Assigned:	Not reported
Remediation Program:	Not reported
Date dt_assign:	Not reported
Project Phase:	Not reported
Order issued:	Not reported
Order Number:	Not reported
Date order issued:	Not reported
Remedial Investigation Start:	Not reported
Remedial Investigation Completed:	Not reported
Remedial Design Start:	Not reported
Remedial Design complet:	Not reported
Remedial Action Start:	Not reported
Remedial Action Completed:	Not reported
Date Oper/ maintenance Started:	Not reported
GW monitoring:	Not reported
Remediation complete Approved DEP/Verified by LEP:	Not reported
Order Id:	Not reported
Order Number:	Not reported
Date order issued:	Not reported
Staff Assigned:	Not reported
Type of Order:	Not reported
Order Respondent:	Not reported
Admin Appeal Date:	Not reported
Date of Admin Appeal Ruling:	Not reported
Date of Admin Appeal Ruling:	Not reported
Date of Final Order:	Not reported
Date of Court Appeal:	Not reported
Date of Court Ruling:	Not reported
Date of Court Ruling:	Not reported
Date Order Modified:	Not reported
Date Referred to AG:	Not reported
Judgement:	Not reported
Date of AGR judgement:	Not reported
Penalty assessed:	Not reported
Order Complete:	Not reported
In compliance:	Not reported
Comments:	Not reported

I67
West
< 1/8
0.079 mi.
419 ft.

W.E. ANDREWS OF CT
206 MURPHY RD.
HARTFORD, CT

Site 4 of 7 in cluster I

MANIFEST **S109745571**
N/A

Relative:
Higher

Actual:
48 ft.

CT MANIFEST:

Waste:

Manifest No:	CTF0542188
Waste Occurence:	1
UNNA:	1993
Hazard Class:	3
US Dot Description:	FLAMMABLE LIQUID N.O.S.
No of Containers:	005
Container Type:	DM
Quantity:	275
Weight/Volume:	G
Additional Description:	Not reported
Handling Code:	Not reported
Date Record Was Last Modified:	4/26/2004
DEO Who Last Modified Record:	IG

Waste CD:

Manifest No:	CTF0542188
Waste Occurence:	1
EPA Waste Code:	D001
Recycled Waste?:	F
Date Record Was Last Modified:	4/26/2004
DEO Who Last Modified Record:	IG

Detail:

Year:	1996
Manifest ID:	CTF0542188
TSDF EPA ID:	OHD980681571
TSDF Name:	NORTHEAST CHEMICAL CORP
TSDF Address:	3301 MONROE AVENUE
TSDF City,St,Zip:	CLEVELAND, OH 44113
TSDF Country:	USA
TSDF Telephone:	Not reported
Transport Date:	7/17/1996
Transporter EPA ID:	PAD987358587
Transporter Name:	ST JOSEPH MOTOR LINES
Transporter Country:	USA
Transporter Phone:	Not reported
Trans 2 Date:	Not reported
Trans 2 EPA ID:	Not reported
Trans 2 Name:	Not reported
Trans 2 Address:	Not reported
Trans 2 City,St,Zip:	CT
Trans 2 Country:	USA
Trans 2 Phone:	Not reported
EPA ID:	CTP000017177
Generator Phone:	Not reported
Generator Mailing Addr:	206 MURPHY RD.
Generator Mailing Town:	HARTFORD
Generator Mailing State:	CT
Generator Mailing Zip:	Not reported
Generator Mailing Country:	USA

W.E. ANDREWS OF CT (Continued) **S109745571**

Special Handling: Not reported
Discrepancies: Not reported
Date Shipped: 7/17/1996
Date Received: 7/22/1996
Last modified date: 4/26/2004
Last modified by: IG
Comments: Not reported

I68 **W.E. ANDRES OF CONN.** **MANIFEST** **S109745570**
West **206 MURPHY RD.** **N/A**
< 1/8 **HARTFORD, CT**
0.079 mi.
419 ft. **Site 5 of 7 in cluster I**

Relative:
Higher

Actual:
48 ft.

CT MANIFEST:

Waste:
Manifest No: CTF0593854
Waste Occurence: 1
UNNA: 1993
Hazard Class: 3
US Dot Description: COMPOUND CLANING LIQUID
No of Containers: 005
Container Type: DM
Quantity: 275
Weight/Volume: G
Additional Description: Not reported
Handling Code: Not reported
Date Record Was Last Modified: 4/26/2004
DEO Who Last Modified Record: IG

Waste CD:
Manifest No: CTF0593854
Waste Occurence: 1
EPA Waste Code: D001
Recycled Waste?: F
Date Record Was Last Modified: 4/26/2004
DEO Who Last Modified Record: IG

Detail:
Year: 1997
Manifest ID: CTF0593854
TSDF EPA ID: OHD980681571
TSDF Name: NORTHEAST CHEMICAL CORP
TSDF Address: 3301 MONROE AVENUE
TSDF City,St,Zip: CLEVELAND, OH 44113
TSDF Country: USA
TSDF Telephone: Not reported
Transport Date: 10/1/1997
Transporter EPA ID: PAD987358587
Transporter Name: ST JOSEPH MOTOR LINES
Transporter Country: USA
Transporter Phone: Not reported
Trans 2 Date: Not reported
Trans 2 EPA ID: Not reported
Trans 2 Name: Not reported

W.E. ANDRES OF CONN. (Continued) **S109745570**

Trans 2 Address:	Not reported
Trans 2 City,St,Zip:	CT
Trans 2 Country:	USA
Trans 2 Phone:	Not reported
EPA ID:	CTP000017177
Generator Phone:	Not reported
Generator Mailing Addr:	206 MURPHY RD.
Generator Mailing Town:	HARTFORD
Generator Mailing State:	CT
Generator Mailing Zip:	Not reported
Generator Mailing Country:	USA
Special Handling:	Not reported
Discrepancies:	Not reported
Date Shipped:	10/1/1997
Date Received:	10/1/1997
Last modified date:	4/26/2004
Last modified by:	IG
Comments:	Not reported

I69 **SWF/LF** **S106660361**
WSW **123 MURPHY ROAD (PAPER) AND 211 MURPHY ROAD (CARDBOARD)** **N/A**
< 1/8 **HARTFORD, CT**
0.081 mi.
427 ft. **Site 6 of 7 in cluster I**

Relative:
Higher

Actual:
49 ft.

SWF/LF:

Material:	PAPR
Company Name:	MURPHY ROAD RECYCLING, LLC
Permit Expires:	8/8/2009
Facility Type:	Permit to Operate
Activity Type:	INTERMEDIATE PROCESSING CENTER
Facility Status:	AC
Application ID:	199700659
Program ID:	SWF
Waste Type:	Not reported
Owner Name:	Not reported
Permit Issued:	2/19/1992
Permit Number:	640169
Application Acr:	Not reported
Comments:	Not reported

I70 **AMANDI SERVICES** **SWRCY** **S109754978**
WSW **211 MURPHY RD** **MANIFEST** **N/A**
< 1/8 **HARTFORD, CT 06114** **SPILLS**
0.081 mi. **NPDES**
427 ft. **Site 7 of 7 in cluster I**

Relative:
Higher

Actual:
49 ft.

SWRCY:

Material Description:	Containers & Paper Mix-Single Stream
Material Description:	Containers (Metal,Glass,Plastic)
Material Description:	Paper

AMANDI SERVICES (Continued) **S109754978**

CT MANIFEST:

Waste:

Manifest No:	nja5282054
Waste Occurence:	1
UNNA:	3077
Hazard Class:	9
US Dot Description:	HAZARDOUS WASTE, SOLID, N.O.S.
No of Containers:	1
Container Type:	DM
Quantity:	250
Weight/Volume:	P
Additional Description:	Not reported
Handling Code:	Not reported
Date Record Was Last Modified:	10/9/2007
DEO Who Last Modified Record:	JEB

Manifest No:	nja5282054
Waste Occurence:	2
UNNA:	3082
Hazard Class:	9
US Dot Description:	HAZARDOUS WASTE, LIQUID, N.O.S.
No of Containers:	6
Container Type:	DM
Quantity:	330
Weight/Volume:	G
Additional Description:	Not reported
Handling Code:	Not reported
Date Record Was Last Modified:	10/9/2007
DEO Who Last Modified Record:	JEB

Waste CD:

Manifest No:	nja5282054
Waste Occurence:	1
EPA Waste Code:	D008
Recycled Waste?:	F
Date Record Was Last Modified:	10/9/2007
DEO Who Last Modified Record:	JEB

Manifest No:	nja5282054
Waste Occurence:	2
EPA Waste Code:	D008
Recycled Waste?:	F
Date Record Was Last Modified:	10/9/2007
DEO Who Last Modified Record:	JEB

Detail:

Year:	2006
Manifest ID:	nja5282054
TSDF EPA ID:	NJD002200046
TSDF Name:	CYCLECHEM,INC.
TSDF Address:	SOUTH FIRST STREET
TSDF City,St,Zip:	ELIZABETH, NJ 07206
TSDF Country:	USA
TSDF Telephone:	9083555800
Transport Date:	7/12/2006

AMANDI SERVICES (Continued) **S109754978**

Transporter EPA ID:	NJ0000027193
Transporter Name:	CLEAN VENTURE INC.
Transporter Country:	USA
Transporter Phone:	(508)872-5000
Trans 2 Date:	Not reported
Trans 2 EPA ID:	Not reported
Trans 2 Name:	Not reported
Trans 2 Address:	Not reported
Trans 2 City,St,Zip:	CT
Trans 2 Country:	USA
Trans 2 Phone:	Not reported
EPA ID:	CTP000029568
Generator Phone:	(570)879-2862
Generator Mailing Addr:	899 ASSEMBLEY PL
Generator Mailing Town:	HALLSTEAD
Generator Mailing State:	PA
Generator Mailing Zip:	18822-
Generator Mailing Country:	USA
Special Handling:	Not reported
Discrepancies:	Not reported
Date Shipped:	7/12/2006
Date Received:	7/12/2006
Last modified date:	10/9/2007
Last modified by:	JEB
Comments:	Not reported

SPILLS:

Year of Database:	2005
Case Number:	200503245
Who Took Spill:	935
Assigned To:	0
Report Date:	5/26/2005
Report Time:	3:22:40 PM
Date Release:	5/26/2005
Time Responded:	2:22:00 PM
Reported By:	MARK ZOMMER
Phone:	860 6759682
Representing:	WASTE MATERIAL TRUCKING
Terminated:	YES
Recovd (Total):	0
Total (Water):	0
Facility Status:	Closed
Continuous Spill:	No
Released Substance:	HYDRAULIC OIL
Qty:	20 (Gallons)
Emergency Measure:	HOSE BROKE, CLEANED UP, CALLING DISPOSAL CONTRACTOR FOR WASTE
Water Body:	Not reported
Discharger:	WMT
Telephone:	Not reported
Responsible Party:	YES
RP Address 1:	440 NEW BRITAIN AVE
RP City,St,Zip:	UNIONVILLE, CT 06085
Historic:	No
Waterbody:	No
Time Stamp:	5/26/2005 3:29:15 PM
Sr Inspector:	Torres, Neil

AMANDI SERVICES (Continued) **S109754978**

At Inspctor: **NO RESPONSE
User Stamp: Not reported
Comments: Not reported
Action: Contained
Other Action: Not reported
Action: Cleaned
Other Action: Not reported
Agency ID: DEP Dispatch
Other Agency: Not reported
DEP Bureau: Not reported
DEP Agency: Not reported
Cause ID: Hose Failure
Other Cause: Not reported
Media ID: Ground Surface
Other Media: Not reported
Class ID: Commercial
Other Class: Not reported
Release Type: petroleum
Other Release: Not reported
Waterbody: Other
Other Wtrbody: NO

Year of Database: 2010
Case Number: 201002585
Who Took Spill: 208
Assigned To: 0
Report Date: 5/3/2010
Report Time: 2:12:38 PM
Date Release: 5/3/2010
Time Responded: Not reported
Reported By: stan moore
Phone: 860 2251206
Representing: trashaway
Terminated: YES
Recovd (Total): 0
Total (Water): 0
Facility Status: CLOSED
Continuous Spill: No
Released Substance: HYDRAULIC OIL
Qty: 5 (Gallons)
Emergency Measure: sanded
Water Body: Not reported
Discharger: Not reported
Telephone: Not reported
Responsible Party: Not reported
RP Address 1: Not reported
RP City,St,Zip: CT
Historic: No
Waterbody: No
Time Stamp: 5/3/2010 2:13:14 PM
Sr Inspector: Monarca, Vincent
At Inspctor: **NO RESPONSE
User Stamp: vMonarca
Comments: Not reported
Action: Sanded
Other Action: Not reported
Agency ID: DEP Dispatch

AMANDI SERVICES (Continued) **S109754978**

Other Agency: Not reported
DEP Bureau: Not reported
DEP Agency: Not reported
Cause ID: MV Accident
Other Cause: Not reported
Media ID: Ground Surface
Other Media: Not reported
Class ID: Private
Other Class: Not reported
Release Type: petroleum
Other Release: Not reported
Waterbody: Not reported
Other Wtrbody: Not reported

Year of Database: 2012
Case Number: 201200059
Who Took Spill: 205
Assigned To: 0
Report Date: 1/5/2012
Report Time: 8:43:08 AM
Date Release: 1/5/2012
Time Responded: 8:00:00 AM
Reported By: christopher shepard
Phone: 860 7577706
Representing: crra
Terminated: YES
Recovd (Total): 0
Total (Water): 0
Facility Status: CLOSED
Continuous Spill: No
Released Substance: HYDRAULIC OIL
Qty: 3 (Gallons)
Emergency Measure: Not reported
Water Body: n/a
Discharger: Copes Rubbish Removal
Telephone: 860 2741444
Responsible Party: YES
RP Address 1: 81 diNunzio
RP City,St,Zip: Oakville, CT 06779
Historic: No
Waterbody: No
Time Stamp: 1/5/2012 1:38:15 PM
Sr Inspector: Cox, Michael
At Inspctor: **NO RESPONSE
User Stamp: cguzman
Comments: Not reported
Action: Contained
Other Action: Not reported
Action: Other
Other Action: speedi dry
Agency ID: DEP Dispatch
Other Agency: Not reported
DEP Bureau: Not reported
DEP Agency: Not reported
Cause ID: Hose Failure
Other Cause: Not reported
Media ID: Ground Surface

AMANDI SERVICES (Continued) **S109754978**

Other Media: Not reported
Class ID: Transportation
Other Class: Not reported
Class ID: Commercial
Other Class: Not reported
Release Type: petroleum
Other Release: Not reported
Waterbody: Not reported
Other Wtrbody: Not reported

NPDES:

Town Id: 64
Company Name: CONNECTICUT RESOURCES RECOVERY AUTHORITY
Permit Number: GSI000814
Permit Issued Date: 3/10/1998
Permit Expiration Date: 10/1/2002
Application Received Date: 12/31/1997
Affiliation Type: Not reported
Permit EI Type: Not reported
App Id: Not reported
Site Address Description: Not reported
Site Address Line 2: Not reported
Permit Description: Not reported
Status: Not reported
Affiliate Address Line 1: Not reported
Affiliate Address Line 2: Not reported
Affiliate City/State/Zip: Not reported
Contact Name: Not reported
Contact Title: Not reported
Contact EMail: Not reported

Town Id: 64
Company Name: CONNECTICUT RESOURCE RECOVERY AUTH.
Permit Number: GSI000814
Permit Issued Date: 3/10/1998
Permit Expiration Date: 10/1/2002
Application Received Date: 12/31/1997
Affiliation Type: Not reported
Permit EI Type: Not reported
App Id: Not reported
Site Address Description: Not reported
Site Address Line 2: Not reported
Permit Description: Not reported
Status: Not reported
Affiliate Address Line 1: Not reported
Affiliate Address Line 2: Not reported
Affiliate City/State/Zip: Not reported
Contact Name: Not reported
Contact Title: Not reported
Contact EMail: Not reported

Town Id: 64
Company Name: CONNECTICUT RESOURCES RECOVERY AUTH
Permit Number: GSW000624
Permit Issued Date: 11/30/1992
Permit Expiration Date: 10/1/1997
Application Received Date: 11/30/1992

AMANDI SERVICES (Continued) **S109754978**

Affiliation Type:	Not reported
Permit EI Type:	Not reported
App Id:	Not reported
Site Address Description:	Not reported
Site Address Line 2:	Not reported
Permit Description:	Not reported
Status:	Not reported
Affiliate Address Line 1:	Not reported
Affiliate Address Line 2:	Not reported
Affiliate City/State/Zip:	Not reported
Contact Name:	Not reported
Contact Title:	Not reported
Contact EMail:	Not reported
Town Id:	Not reported
Company Name:	Not reported
Permit Number:	GSI000814
Permit Issued Date:	10/1/2011
Permit Expiration Date:	9/30/2016
Application Received Date:	Not reported
Affiliation Type:	Permittee
Permit EI Type:	Industrial Activity - Stormwater
App Id:	201104641
Site Address Description:	Not reported
Site Address Line 2:	Not reported
Permit Description:	CRRA MID-CONNECTICUT REGIONAL RECYCLING CENTER
Status:	Active
Affiliate Address Line 1:	100 CONSTITUTION PLAZA
Affiliate Address Line 2:	6TH FLOOR
Affiliate City/State/Zip:	HARTFORD, CT
Contact Name:	DAVID BODENDORF
Contact Title:	Not reported
Contact EMail:	Not reported

J71 **HIGHLAND ASSOCIATES** **MANIFEST** **S109739086**
WNW **134 MURPHY RD** **N/A**
< 1/8 **HARTFORD, CT**
0.081 mi.
428 ft. **Site 1 of 17 in cluster J**

Relative:
Higher

Actual:
36 ft.

CT MANIFEST:

Waste:

Manifest No:	CTC0265994
Waste Occurence:	1
UNNA:	1993
Hazard Class:	FLAMMABLE
US Dot Description:	WASTE FLAMMABLE LIQUID NOS
No of Containers:	001
Container Type:	TT
Quantity:	1047
Weight/Volume:	G
Additional Description:	Y
Handling Code:	S02
Date Record Was Last Modified:	4/27/2004
DEO Who Last Modified Record:	IG

HIGHLAND ASSOCIATES (Continued) **S109739086**

Waste CD:
- Manifest No: CTC0265994
- Waste Occurence: 1
- EPA Waste Code: D001
- Recycled Waste?: F
- Date Record Was Last Modified: 4/27/2004
- DEO Who Last Modified Record: IG

Detail:
- Year: 1989
- Manifest ID: CTC0265994
- TSDF EPA ID: CTD021816889
- TSDF Name: UNITED OIL RECOVERY, INC.
- TSDF Address: 136 GRACEY AVENUE
- TSDF City,St,Zip: MERIDEN, CT 06450
- TSDF Country: USA
- TSDF Telephone: Not reported
- Transport Date: 7/26/1989
- Transporter EPA ID: CTD021816889
- Transporter Name: UNITED OIL RECOVERY, INC.
- Transporter Country: USA
- Transporter Phone: Not reported
- Trans 2 Date: Not reported
- Trans 2 EPA ID: Not reported
- Trans 2 Name: Not reported
- Trans 2 Address: Not reported
- Trans 2 City,St,Zip: CT
- Trans 2 Country: USA
- Trans 2 Phone: Not reported
- EPA ID: CTP000009799
- Generator Phone: 2035254446
- Generator Mailing Addr: 134 MURPHY RD
- Generator Mailing Town: HARTFORD
- Generator Mailing State: CT
- Generator Mailing Zip: Not reported
- Generator Mailing Country: USA
- Special Handling: No
- Discrepancies: No
- Date Shipped: 7/26/1989
- Date Received: 7/26/1989
- Last modified date: 4/27/2004
- Last modified by: IG
- Comments: Not reported

J72 **HIGHLAND ASSOCIATES** **UST** **U003540063**
WNW **134 MURPHY RD** **N/A**
< 1/8 **HARTFORD, CT 06114**
0.081 mi.
428 ft. **Site 2 of 17 in cluster J**

Relative:
Higher

Actual:
36 ft.

UST:
- Facility Id: 10077
- Alt. Facility ID: 64-10077
- Latitude: Not reported
- Longitude: Not reported
- Owner: HIGHLAND ASSOCIATES

HIGHLAND ASSOCIATES (Continued) **U003540063**

Owner Address: 110 MEADOW ST
Owner Address 2: Not reported
Owner City,St,Zip: HARTFORD, CT 061141505

Tank ID: 10077-1
Compartment ID: 10077-1
Compartment Num: 1
Alt. Tank ID: A1
Tank Status: **Permanently Closed**
Tank Material: Asphalt Coated or Bare Steel
Secondary Material: Not reported
Capacity: 4000
Substance: Gasoline
Date Installed: 05/01/1978
Date Last Used: 11/01/1983
Closure Status: **Tank was Removed From Ground**
Pipe Material: Bare or Galvonized Steel
Pipe Mode Description: Not reported
Spill Installed: Not reported
Overfill Installed: Not reported

Tank ID: 10077-2
Compartment ID: 10077-2
Compartment Num: 1
Alt. Tank ID: A2
Tank Status: **Permanently Closed**
Tank Material: Asphalt Coated or Bare Steel
Secondary Material: Not reported
Capacity: 4000
Substance: Gasoline
Date Installed: 05/01/1978
Date Last Used: 11/01/1983
Closure Status: **Tank was Removed From Ground**
Pipe Material: Bare or Galvonized Steel
Pipe Mode Description: Not reported
Spill Installed: Not reported
Overfill Installed: Not reported

Tank ID: 10077-3
Compartment ID: 10077-3
Compartment Num: 1
Alt. Tank ID: B3
Tank Status: **Permanently Closed**
Tank Material: Asphalt Coated or Bare Steel
Secondary Material: Not reported
Capacity: 500
Substance: Used Oil
Date Installed: 05/01/1978
Date Last Used: 11/01/1983
Closure Status: **Tank was Removed From Ground**
Pipe Material: Bare or Galvonized Steel
Pipe Mode Description: Not reported
Spill Installed: Not reported
Overfill Installed: Not reported

73
West
< 1/8
0.081 mi.
428 ft.

COLLINS PIPE & SUPPLY
171 MURPHY ROAD
HARTFORD, CT

SDADB **S104563112**
CT PROPERTY **N/A**

Relative:
Lower

Actual:
29 ft.

Site Discovery and Assessment:

Facility ID:	4297
Rem Master ID:	2605
PTP Id:	772
WPC Number:	Not reported
Postal District:	Not reported
Latitude:	Not reported
Longitude:	Not reported
Lat/Long Determined By:	Not reported
Ground Water Quality Classification:	Not reported
Surface Water Quality Classification:	Not reported
Waste Type:	Not reported
Disposal:	Not reported
Sample Data Available:	False
Updated By:	Not reported
Update Program:	Not reported
Updated:	Not reported
Date Created:	Not reported
Duplicate:	False
EPA CERCLIS Id:	Not reported
Number EPA RCRIS Id:	Not reported
Site on EPA's CERCLIS:	Not reported
Site Archived from CERCLIS:	Not reported
Archive Date:	Not reported
EPA's Removal at Site:	Not reported
Deferred to another EPA Program:	Not reported
EPA Env Priority Initiative Site:	Not reported
Federal Facility:	Not reported
Site on EPA's National Priority List:	Not reported
Part of an NPL site:	Not reported
RCRA Generator Status:	Not reported
RCRA Permit Status:	Not reported
Referral Id:	4453
Source of referral:	PTP
Date Received:	10/4/1991
Staff Assigned:	Not reported
Remediation Program:	PTP
Date dt_assigned:	Not reported
Remediation Complete Approved DEP/Verified by LEP:	10/4/1991
Outcome:	PTP
Remedial Id:	Not reported
PTP Id:	Not reported
Remediation Program:	Not reported
Remediation Program Entered:	Not reported
Staff Assigned:	Not reported
Remediation Program:	Not reported
Date dt_assign:	Not reported
Project Phase:	Not reported
Order issued:	Not reported
Order Number:	Not reported
Date order issued:	Not reported
Remedial Investigation Start:	Not reported
Remedial Investigation Completed:	Not reported

COLLINS PIPE & SUPPLY (Continued) **S104563112**

Remedial Design Start:	Not reported
Remedial Design complet:	Not reported
Remedial Action Start:	Not reported
Remedial Action Completed:	Not reported
Date Oper/ maintenance Started:	Not reported
GW monitoring:	Not reported
Remediation complete Approved DEP/Verified by LEP:	Not reported
Order Id:	Not reported
Order Number:	Not reported
Date order issued:	Not reported
Staff Assigned:	Not reported
Type of Order:	Not reported
Order Respondent:	Not reported
Admin Appeal Date:	Not reported
Date of Admin Appeal Ruling:	Not reported
Date of Admin Appeal Ruling:	Not reported
Date of Final Order:	Not reported
Date of Court Appeal:	Not reported
Date of Court Ruling:	Not reported
Date of Court Ruling:	Not reported
Date Order Modified:	Not reported
Date Referred to AG:	Not reported
Judgement:	Not reported
Date of AGR judgement:	Not reported
Penalty assessed:	Not reported
Order Complete:	Not reported
In compliance:	Not reported
Comments:	Not reported

CT Property:

Seller Name:	Lawrence O'Toole
Buyer Name:	Conn. Resource Recov Auth
Certifying Party:	Not reported
Certifying Attention Person:	Not reported
Title Of Certifying Person:	Not reported
Certifying Person Address:	Not reported
Certifying Person City,St,Zip:	Not reported
Property Transfer Forms:	Form I (DEP-PERD-PTP-201) when no release of hazardous waste has occurred at the parcel being transferred.
Date Recieved:	10/04/1991
Ackn Date:	02/05/1992
Determination Date:	Not reported
LEP Verified/DEP Approval Date:	Not reported
Rem Id:	1906
Remediation Location Id:	2141
Date Entered:	Not reported
Program:	Property Transfer Program
GAO Site:	False
Staff Full Name:	Not reported
Super/Date:	Not reported
Stage Of Project:	Not reported
RP Level Of Activity:	Not reported
RP Needed Level Of Activity:	Not reported
Staff Level Of Activity:	Not reported
Staff Needed Level Of Activity:	Not reported
Public Intrest:	Not reported
PRP Cooperation:	Not reported

COLLINS PIPE & SUPPLY (Continued) **S104563112**

Enforcement Status:	Not reported
Level Of Complexity:	Not reported
Complex Eng Or Sci:	False
Complex Due To Public Involvement:	False
Politically Complex:	False
Complex Enforcement:	False
Coordination With Other Bureaus:	False
EPA Involvement:	False
Staff Prefrence:	Not reported
Readiness For Transfer:	Not reported
Project Transfer Time:	Not reported
Transfer Comments:	Not reported
Staff As Of July 2000:	Not reported
Initial Staff:	Not reported
Type Of Transfer:	Not reported
Salutation:	Not reported
Relationship To Transfer:	Not reported
Audit Date:	Not reported
Verif Type:	Not reported
Audit Outcome:	Not reported
GW:	-
Basin:	Not reported
1st Payment:	200
Pay Tag1:	Not reported
2nd Payment:	Not reported
Pay Tag2:	Not reported
RTN:	11/25/1991
Revised:	12/06/1991
ECAF Received:	Not reported
Old Determination Date:	Not reported
Redeterminationdate:	Not reported
Previous Determination:	Not reported
Monitoringoption:	Not reported
Postremedialmonitoring:	Not reported
Schedule Of I/R:	Not reported
Schedule Overdue:	Not reported
Aprvl Sched:	Not reported
Yr 1 Report:	Not reported
Yr 2 Report:	Not reported
Report Overdue:	Not reported
Ext Aprvl Sched:	Not reported
License #:	Not reported
Project Phase:	Not reported
PT Comments:	Not reported
EPA Id Number:	Not reported
GW Class:	Not reported
SW Class:	Not reported
AO/C0:	Not reported
Water Lead(Y Or N):	Not reported
Priority:	Not reported
Project Status(A, I Or D):	Not reported
Last Updated:	Not reported
SR Comments:	Not reported
Priority Or Work-Load:	Not reported
Status:	Not reported
Notes:	Not reported
Special Project Name:	Not reported

COLLINS PIPE & SUPPLY (Continued) **S104563112**

Special Project Comments:	Not reported
DOT Project:	Not reported
Pt Counter:	Not reported
Project Complete:	False
Project Inactive:	False
Int Deposit #:	Not reported
Deposit #:	Not reported
Spill Case #:	Not reported
Diversion Id:	Not reported
Public Notice:	Not reported
RAP Received:	Not reported
RAP Approved:	Not reported
Compliance Category:	Not reported
Delete Record:	False
ECAF Reviewed By:	Not reported
Not Locatable:	False
Primary Address:	True
AKA Site Name:	False
Primary Site Name:	True
AKA Site Address:	False
Lead:	Not reported

J74 **TOMMY'S GARAGE** **MANIFEST** **S109727284**
WNW **120 MURPHY RD** **N/A**
< 1/8 **HARTFORD, CT 06114**
0.082 mi.
431 ft. **Site 3 of 17 in cluster J**

Relative:
Lower

Actual:
35 ft.

CT MANIFEST:

Waste:

Manifest No:	RIG0043348
Waste Occurence:	1
UNNA:	1993
Hazard Class:	COMBUSTIBL
US Dot Description:	WASTE COMBUSTIBLE LIQUID, NOS
No of Containers:	001
Container Type:	DM
Quantity:	18
Weight/Volume:	G
Additional Description:	Not reported
Handling Code:	S01
Date Record Was Last Modified:	4/26/2004
DEO Who Last Modified Record:	IG

Waste CD:

Manifest No:	RIG0043348
Waste Occurence:	1
EPA Waste Code:	D001
Recycled Waste?:	F
Date Record Was Last Modified:	4/26/2004
DEO Who Last Modified Record:	IG

Detail:

Year:	1994
Manifest ID:	RIG0043348
TSDF EPA ID:	RID084802842

TOMMY'S GARAGE (Continued) **S109727284**

TSDF Name:	CHEM-PAK CORP.
TSDF Address:	167 MILL ST.
TSDF City,St,Zip:	CRANSTON, RI 02905
TSDF Country:	USA
TSDF Telephone:	Not reported
Transport Date:	1/12/1994
Transporter EPA ID:	RID982194987
Transporter Name:	CYCLE SOLVE CORPORATION
Transporter Country:	USA
Transporter Phone:	Not reported
Trans 2 Date:	Not reported
Trans 2 EPA ID:	Not reported
Trans 2 Name:	Not reported
Trans 2 Address:	Not reported
Trans 2 City,St,Zip:	CT
Trans 2 Country:	USA
Trans 2 Phone:	Not reported
EPA ID:	CTD052538493
Generator Phone:	2035229704
Generator Mailing Addr:	120 MURPHY RD
Generator Mailing Town:	HARTFORD
Generator Mailing State:	CT
Generator Mailing Zip:	06114
Generator Mailing Country:	USA
Special Handling:	Yes
Discrepancies:	No
Date Shipped:	1/13/1994
Date Received:	1/12/1994
Last modified date:	4/26/2004
Last modified by:	IG
Comments:	Not reported

Waste:

Manifest No:	RIG0025397
Waste Occurence:	1
UNNA:	1255
Hazard Class:	COMBUSTIBL
US Dot Description:	WASTE PETROLEUM NAPHTHA LIQUID
No of Containers:	001
Container Type:	DM
Quantity:	18
Weight/Volume:	G
Additional Description:	Not reported
Handling Code:	T04
Date Record Was Last Modified:	4/27/2004
DEO Who Last Modified Record:	IG

Waste CD:

Manifest No:	RIG0025397
Waste Occurence:	1
EPA Waste Code:	D001
Recycled Waste?:	F
Date Record Was Last Modified:	4/27/2004
DEO Who Last Modified Record:	IG

TOMMY'S GARAGE (Continued) **S109727284**

Detail:

Year:	1992
Manifest ID:	RIG0025397
TSDF EPA ID:	RID084802842
TSDF Name:	CHEM-PAK CORP.
TSDF Address:	167 MILL ST.
TSDF City,St,Zip:	CRANSTON, RI 02905
TSDF Country:	USA
TSDF Telephone:	Not reported
Transport Date:	8/20/1992
Transporter EPA ID:	RID982194987
Transporter Name:	CYCLE SOLVE CORPORATION
Transporter Country:	USA
Transporter Phone:	Not reported
Trans 2 Date:	Not reported
Trans 2 EPA ID:	Not reported
Trans 2 Name:	Not reported
Trans 2 Address:	Not reported
Trans 2 City,St,Zip:	CT
Trans 2 Country:	USA
Trans 2 Phone:	Not reported
EPA ID:	CTD052538493
Generator Phone:	2035229704
Generator Mailing Addr:	120 MURPHY RD
Generator Mailing Town:	HARTFORD
Generator Mailing State:	CT
Generator Mailing Zip:	06114
Generator Mailing Country:	USA
Special Handling:	Yes
Discrepancies:	No
Date Shipped:	8/20/1992
Date Received:	8/20/1992
Last modified date:	4/27/2004
Last modified by:	IG
Comments:	Not reported

Waste:

Manifest No:	RIG0016995
Waste Occurence:	1
UNNA:	1255
Hazard Class:	COMBUSTIBL
US Dot Description:	WASTE PETROLEUM NAPHTHA LIQUID
No of Containers:	001
Container Type:	DM
Quantity:	16
Weight/Volume:	G
Additional Description:	Not reported
Handling Code:	T04
Date Record Was Last Modified:	4/27/2004
DEO Who Last Modified Record:	IG

Waste CD:

Manifest No:	RIG0016995
Waste Occurence:	1
EPA Waste Code:	D001

TOMMY'S GARAGE (Continued) **S109727284**

Recycled Waste?: T
Date Record Was Last Modified: 4/27/2004
DEO Who Last Modified Record: IG

Detail:

Year:	1991
Manifest ID:	RIG0016995
TSDF EPA ID:	RID084802842
TSDF Name:	CHEM-PAK CORP.
TSDF Address:	167 MILL ST.
TSDF City,St,Zip:	CRANSTON, RI 02905
TSDF Country:	USA
TSDF Telephone:	Not reported
Transport Date:	9/18/1991
Transporter EPA ID:	RID982194987
Transporter Name:	CYCLE SOLVE CORPORATION
Transporter Country:	USA
Transporter Phone:	Not reported
Trans 2 Date:	Not reported
Trans 2 EPA ID:	Not reported
Trans 2 Name:	Not reported
Trans 2 Address:	Not reported
Trans 2 City,St,Zip:	CT
Trans 2 Country:	USA
Trans 2 Phone:	Not reported
EPA ID:	CTD052538493
Generator Phone:	2035229704
Generator Mailing Addr:	120 MURPHY RD
Generator Mailing Town:	HARTFORD
Generator Mailing State:	CT
Generator Mailing Zip:	06114
Generator Mailing Country:	USA
Special Handling:	Yes
Discrepancies:	No
Date Shipped:	9/18/1991
Date Received:	9/18/1991
Last modified date:	4/27/2004
Last modified by:	IG
Comments:	Not reported

J75 **TOMMY'S GARAGE** **MANIFEST** **S109727285**
WNW **120 MURPHY RD** **N/A**
< 1/8 **HARTFORD, CT 06114**
0.082 mi.
431 ft. **Site 4 of 17 in cluster J**

Relative:
Lower

Actual:
35 ft.

CT MANIFEST:

Waste:

Manifest No:	001643436SKS
Waste Occurence:	1
UNNA:	1993
Hazard Class:	3
US Dot Description:	WASTE COMBUSTIBLE LIQUID, N.O.S.
No of Containers:	001
Container Type:	DM
Quantity:	6

TOMMY'S GARAGE (Continued) **S109727285**

Weight/Volume: G
Additional Description: Not reported
Handling Code: Not reported
Date Record Was Last Modified: 4/27/2009
DEO Who Last Modified Record: DPW

Waste CD:
Manifest No: 001643436SKS
Waste Occurence: 1
EPA Waste Code: D001
Recycled Waste?: False
Date Record Was Last Modified: 2009-04-27 00:00:00
DEO Who Last Modified Record: DPW

Manifest No: 001643436SKS
Waste Occurence: 1
EPA Waste Code: D001
Recycled Waste?: False
Date Record Was Last Modified: 2009-04-27 00:00:00
DEO Who Last Modified Record: DPW

Manifest No: 001643436SKS
Waste Occurence: 1
EPA Waste Code: D001
Recycled Waste?: False
Date Record Was Last Modified: 4/27/2009
DEO Who Last Modified Record: DPW

Detail:
Year: 2009
Manifest ID: 001643436SKS
TSDF EPA ID: MAD096287354
TSDF Name: SAFETY-KLEEN SYSTEMS, INC.
TSDF Address: 224 EAST MAIN STREET
TSDF City,St,Zip: W BROOKFIELD, MA 01585
TSDF Country: USA
TSDF Telephone: Not reported
Transport Date: 1/13/2009
Transporter EPA ID: TXR000050930
Transporter Name: SAFETY-KLEEN SYSTEMS, INC.
Transporter Country: USA
Transporter Phone: Not reported
Trans 2 Date: Not reported
Trans 2 EPA ID: Not reported
Trans 2 Name: Not reported
Trans 2 Address: Not reported
Trans 2 City,St,Zip: CT
Trans 2 Country: USA
Trans 2 Phone: Not reported
EPA ID: CTD052538493
Generator Phone: 8605229704
Generator Mailing Addr: 120 MURPHY RD
Generator Mailing Town: HARTFORD
Generator Mailing State: CT
Generator Mailing Zip: 06114
Generator Mailing Country: USA

TOMMY'S GARAGE (Continued) **S109727285**

Special Handling: Not reported
Discrepancies: Not reported
Date Shipped: 1/13/2009
Date Received: 1/13/2009
Last modified date: 4/27/2009
Last modified by: DPW
Comments: Not reported

Waste:
Manifest No: 001269373SKS
Waste Occurence: 1
UNNA: 1993
Hazard Class: 3
US Dot Description: WASTE COMBUSTIBLE LIQUID, N.O.S.
No of Containers: 001
Container Type: DM
Quantity: 15
Weight/Volume: G
Additional Description: Not reported
Handling Code: Not reported
Date Record Was Last Modified: 10/17/2008
DEO Who Last Modified Record: DPW

Waste CD:
Manifest No: 001269373SKS
Waste Occurence: 1
EPA Waste Code: D001
Recycled Waste?: False
Date Record Was Last Modified: 2008-10-17 00:00:00
DEO Who Last Modified Record: DPW

Manifest No: 001269373SKS
Waste Occurence: 1
EPA Waste Code: D001
Recycled Waste?: False
Date Record Was Last Modified: 2008-10-17 00:00:00
DEO Who Last Modified Record: DPW

Manifest No: 001269373SKS
Waste Occurence: 1
EPA Waste Code: D001
Recycled Waste?: False
Date Record Was Last Modified: 10/17/2008
DEO Who Last Modified Record: DPW

Detail:
Year: 2008
Manifest ID: 001269373SKS
TSDF EPA ID: RID084802842
TSDF Name: SAFETY-KLEEN SYSTEMS, INC.
TSDF Address: 167 MILL STREET
TSDF City,St,Zip: CRANSTON , RI 02905
TSDF Country: USA
TSDF Telephone: Not reported
Transport Date: 7/29/2008

TOMMY'S GARAGE (Continued) **S109727285**

Transporter EPA ID:	TXR000050930
Transporter Name:	SAFETY-KLEEN SYSTEMS, INC
Transporter Country:	USA
Transporter Phone:	Not reported
Trans 2 Date:	Not reported
Trans 2 EPA ID:	Not reported
Trans 2 Name:	Not reported
Trans 2 Address:	Not reported
Trans 2 City,St,Zip:	CT
Trans 2 Country:	USA
Trans 2 Phone:	Not reported
EPA ID:	CTD052538493
Generator Phone:	8605229704
Generator Mailing Addr:	120 MURPHY RD
Generator Mailing Town:	HARTFORD
Generator Mailing State:	CT
Generator Mailing Zip:	06114
Generator Mailing Country:	USA
Special Handling:	Not reported
Discrepancies:	Not reported
Date Shipped:	7/29/2008
Date Received:	8/4/2008
Last modified date:	10/17/2008
Last modified by:	DPW
Comments:	Not reported

Waste:

Manifest No:	000001289uis
Waste Occurence:	1
UNNA:	1268
Hazard Class:	3
US Dot Description:	PETROLEUM DISTILLATES, N.O.S. OR PETROLEUM PRODUCTS, N.O.S.
No of Containers:	1
Container Type:	DM
Quantity:	15
Weight/Volume:	G
Additional Description:	Not reported
Handling Code:	Not reported
Date Record Was Last Modified:	6/3/2008
DEO Who Last Modified Record:	JEB

Manifest No:	000001289uis
Waste Occurence:	1
UNNA:	1268
Hazard Class:	3
US Dot Description:	PETROLEUM DISTILLATES, N.O.S. OR PETROLEUM PRODUCTS, N.O.S.
No of Containers:	1
Container Type:	DM
Quantity:	15
Weight/Volume:	G
Additional Description:	Not reported
Handling Code:	Not reported
Date Record Was Last Modified:	6/3/2008
DEO Who Last Modified Record:	JEB

TOMMY'S GARAGE (Continued) **S109727285**

Waste CD:

Manifest No:	000001289uis
Waste Occurence:	1
EPA Waste Code:	D001
Recycled Waste?:	True
Date Record Was Last Modified:	6/3/2008
DEO Who Last Modified Record:	JEB

Manifest No:	000001289uis
Waste Occurence:	1
EPA Waste Code:	D001
Recycled Waste?:	T
Date Record Was Last Modified:	6/3/2008
DEO Who Last Modified Record:	JEB

Detail:

Year:	2007
Manifest ID:	000001289uis
TSDF EPA ID:	CTD021816889
TSDF Name:	UNITED OIL RECOVERY, INC.
TSDF Address:	136 GRACEY AVENUE
TSDF City,St,Zip:	MERIDEN, CT 06451
TSDF Country:	USA
TSDF Telephone:	(203)238-6745
Transport Date:	2/2/2007
Transporter EPA ID:	CTD021816889
Transporter Name:	UNITED OIL RECOVERY, INC.
Transporter Country:	USA
Transporter Phone:	(203)238-6745
Trans 2 Date:	Not reported
Trans 2 EPA ID:	Not reported
Trans 2 Name:	Not reported
Trans 2 Address:	Not reported
Trans 2 City,St,Zip:	CT
Trans 2 Country:	USA
Trans 2 Phone:	Not reported
EPA ID:	CTD052538493
Generator Phone:	2035229704
Generator Mailing Addr:	120 MURPHY RD
Generator Mailing Town:	HARTFORD
Generator Mailing State:	CT
Generator Mailing Zip:	06114
Generator Mailing Country:	USA
Special Handling:	Not reported
Discrepancies:	Not reported
Date Shipped:	2/2/2007
Date Received:	2/2/2007
Last modified date:	6/3/2008
Last modified by:	JEB
Comments:	Not reported

Year:	2007
Manifest ID:	000001289uis
TSDF EPA ID:	CTD021816889
TSDF Name:	UNITED OIL RECOVERY INC
TSDF Address:	136 GRACEY AVE

TOMMY'S GARAGE (Continued) **S109727285**

TSDF City,St,Zip:	MERIDEN, CT 06451
TSDF Country:	USA
TSDF Telephone:	(203)238-6745
Transport Date:	2/2/2007
Transporter EPA ID:	CTD021816889
Transporter Name:	UNITED OIL RECOVERY, INC.
Transporter Country:	USA
Transporter Phone:	(203)238-6745
Trans 2 Date:	Not reported
Trans 2 EPA ID:	Not reported
Trans 2 Name:	Not reported
Trans 2 Address:	Not reported
Trans 2 City,St,Zip:	CT
Trans 2 Country:	USA
Trans 2 Phone:	Not reported
EPA ID:	CTD052538493
Generator Phone:	2035229704
Generator Mailing Addr:	120 MURPHY RD
Generator Mailing Town:	HARTFORD
Generator Mailing State:	CT
Generator Mailing Zip:	06114
Generator Mailing Country:	USA
Special Handling:	Not reported
Discrepancies:	Not reported
Date Shipped:	2/2/2007
Date Received:	2/2/2007
Last modified date:	6/3/2008
Last modified by:	JEB
Comments:	Not reported

Waste:

Manifest No:	ctf1201594
Waste Occurence:	1
UNNA:	1268
Hazard Class:	3
US Dot Description:	PETROLEUM DISTILLATES, N.O.S. OR PETROLEUM PRODUCTS, N.O.S.
No of Containers:	1
Container Type:	CM
Quantity:	15
Weight/Volume:	G
Additional Description:	Not reported
Handling Code:	Not reported
Date Record Was Last Modified:	6/18/2007
DEO Who Last Modified Record:	CYF

Waste CD:

Manifest No:	ctf1201594
Waste Occurence:	1
EPA Waste Code:	D001
Recycled Waste?:	F
Date Record Was Last Modified:	6/18/2007
DEO Who Last Modified Record:	CYF

Detail:

Year:	2006

TOMMY'S GARAGE (Continued) **S109727285**

Manifest ID:	ctf1201594
TSDF EPA ID:	CTD021816889
TSDF Name:	UNITED OIL RECOVERY INC
TSDF Address:	136 GRACEY AVE
TSDF City,St,Zip:	MERIDEN, CT 06450-
TSDF Country:	USA
TSDF Telephone:	(203)238-6745
Transport Date:	2/27/2006
Transporter EPA ID:	CTR000008201
Transporter Name:	A-1 ENVIRONMENTAL RECYCLING , LLC
Transporter Country:	USA
Transporter Phone:	(203)265-5659
Trans 2 Date:	Not reported
Trans 2 EPA ID:	Not reported
Trans 2 Name:	Not reported
Trans 2 Address:	Not reported
Trans 2 City,St,Zip:	CT
Trans 2 Country:	USA
Trans 2 Phone:	Not reported
EPA ID:	CTD052538493
Generator Phone:	2035229704
Generator Mailing Addr:	120 MURPHY RD
Generator Mailing Town:	HARTFORD
Generator Mailing State:	CT
Generator Mailing Zip:	06114
Generator Mailing Country:	USA
Special Handling:	Not reported
Discrepancies:	Not reported
Date Shipped:	2/27/2006
Date Received:	3/2/2006
Last modified date:	9/12/2007
Last modified by:	DMG
Comments:	Not reported

Waste:

Manifest No:	CTF1214979
Waste Occurence:	1
UNNA:	1268
Hazard Class:	3
US Dot Description:	PETROLEUM DISTILLATES, N.O.S. OR PETROLEUM PRODUCTS, N.O.S.
No of Containers:	001
Container Type:	CM
Quantity:	15
Weight/Volume:	G
Additional Description:	Not reported
Handling Code:	Not reported
Date Record Was Last Modified:	10/11/2006
DEO Who Last Modified Record:	DMG

Waste CD:

Manifest No:	CTF1214979
Waste Occurence:	1
EPA Waste Code:	D001
Recycled Waste?:	F
Date Record Was Last Modified:	10/11/2006

TOMMY'S GARAGE (Continued) **S109727285**

DEO Who Last Modified Record: DMG

Detail:

Year:	2005
Manifest ID:	CTF1214979
TSDF EPA ID:	CTD021816889
TSDF Name:	UNITED OIL RECOVERY, INC.
TSDF Address:	136 GRACEY AVENUE
TSDF City,St,Zip:	MERIDEN, CT 06451
TSDF Country:	USA
TSDF Telephone:	(203)238-6745
Transport Date:	9/9/2005
Transporter EPA ID:	CTR000008201
Transporter Name:	A-1 ENVIRONMENTAL RECYCLING , LLC
Transporter Country:	USA
Transporter Phone:	(203)265-5659
Trans 2 Date:	9/7/2005
Trans 2 EPA ID:	CTR000008201
Trans 2 Name:	A-1 ENVIRONMENTAL RECYCLING , LLC
Trans 2 Address:	95 SOUTH CHERRY STREET
Trans 2 City,St,Zip:	WALLINGFORD, CT 06492
Trans 2 Country:	USA
Trans 2 Phone:	(203)265-5659
EPA ID:	CTD052538493
Generator Phone:	2035229704
Generator Mailing Addr:	120 MURPHY RD
Generator Mailing Town:	HARTFORD
Generator Mailing State:	CT
Generator Mailing Zip:	06114
Generator Mailing Country:	USA
Special Handling:	Not reported
Discrepancies:	Not reported
Date Shipped:	9/9/2005
Date Received:	9/9/2005
Last modified date:	10/19/2006
Last modified by:	DMG
Comments:	Not reported

Waste:

Manifest No:	RIG0010453
Waste Occurence:	1
UNNA:	1255
Hazard Class:	COMBUSTIBL
US Dot Description:	WASTE PETROLEUM NAPHTHA LIQUID
No of Containers:	001
Container Type:	DM
Quantity:	20
Weight/Volume:	G
Additional Description:	Not reported
Handling Code:	T04
Date Record Was Last Modified:	4/27/2004
DEO Who Last Modified Record:	IG

Waste CD:

Manifest No:	RIG0010453

TOMMY'S GARAGE (Continued) **S109727285**

Waste Occurence: 1
EPA Waste Code: D001
Recycled Waste?: F
Date Record Was Last Modified: 4/27/2004
DEO Who Last Modified Record: IG

Detail:
Year: 1990
Manifest ID: RIG0010453
TSDF EPA ID: RID084802842
TSDF Name: CHEM-PAK CORP.
TSDF Address: 167 MILL ST.
TSDF City,St,Zip: CRANSTON, RI 02905
TSDF Country: USA
TSDF Telephone: Not reported
Transport Date: 10/17/1990
Transporter EPA ID: RID982194987
Transporter Name: CYCLE SOLVE CORPORATION
Transporter Country: USA
Transporter Phone: Not reported
Trans 2 Date: Not reported
Trans 2 EPA ID: Not reported
Trans 2 Name: Not reported
Trans 2 Address: Not reported
Trans 2 City,St,Zip: CT
Trans 2 Country: USA
Trans 2 Phone: Not reported
EPA ID: CTD052538493
Generator Phone: 2035229704
Generator Mailing Addr: 120 MURPHY RD
Generator Mailing Town: HARTFORD
Generator Mailing State: CT
Generator Mailing Zip: 06114
Generator Mailing Country: USA
Special Handling: Yes
Discrepancies: No
Date Shipped: 10/17/1990
Date Received: 10/17/1990
Last modified date: 4/27/2004
Last modified by: IG
Comments: Not reported

J76 **TOMMYS GARAGE** **RCRA-CESQG** **1004680956**
WNW **120 MURPHY RD** **FINDS** **CTD052538493**
< 1/8 **HARTFORD, CT 06114**
0.082 mi.
431 ft. **Site 5 of 17 in cluster J**

Relative:
Lower

Actual:
35 ft.

RCRA-CESQG:
Date form received by agency: 12/21/1989
Facility name: TOMMYS GARAGE
Facility address: 120 MURPHY RD
HARTFORD, CT 06114
EPA ID: CTD052538493
Mailing address: MURPHY RD
HARTFORD, CT 06114

TOMMYS GARAGE (Continued) **1004680956**

Contact: BOB MURPHY
Contact address: 120 MURPHY RD
HARTFORD, CT 06114
Contact country: US
Contact telephone: (203) 522-9704
Contact email: Not reported
EPA Region: 01
Classification: Conditionally Exempt Small Quantity Generator
Description: Handler: generates 100 kg or less of hazardous waste per calendar month, and accumulates 1000 kg or less of hazardous waste at any time; or generates 1 kg or less of acutely hazardous waste per calendar month, and accumulates at any time: 1 kg or less of acutely hazardous waste; or 100 kg or less of any residue or contaminated soil, waste or other debris resulting from the cleanup of a spill, into or on any land or water, of acutely hazardous waste; or generates 100 kg or less of any residue or contaminated soil, waste or other debris resulting from the cleanup of a spill, into or on any land or water, of acutely hazardous waste during any calendar month, and accumulates at any time: 1 kg or less of acutely hazardous waste; or 100 kg or less of any residue or contaminated soil, waste or other debris resulting from the cleanup of a spill, into or on any land or water, of acutely hazardous waste

Owner/Operator Summary:
Owner/operator name: TOMMYS GARAGE INC
Owner/operator address: OWNERSTREET
OWNERCITY, CT 99999
Owner/operator country: Not reported
Owner/operator telephone: (203) 555-1212
Legal status: Private
Owner/Operator Type: Owner
Owner/Op start date: Not reported
Owner/Op end date: Not reported

Handler Activities Summary:
U.S. importer of hazardous waste: No
Mixed waste (haz. and radioactive): No
Recycler of hazardous waste: No
Transporter of hazardous waste: No
Treater, storer or disposer of HW: No
Underground injection activity: No
On-site burner exemption: No
Furnace exemption: No
Used oil fuel burner: No
Used oil processor: No
User oil refiner: No
Used oil fuel marketer to burner: No
Used oil Specification marketer: No
Used oil transfer facility: No
Used oil transporter: No

Hazardous Waste Summary:
Waste code: D001
Waste name: IGNITABLE HAZARDOUS WASTES ARE THOSE WASTES WHICH HAVE A FLASHPOINT OF LESS THAN 140 DEGREES FAHRENHEIT AS DETERMINED BY A PENSKY-MARTENS CLOSED CUP FLASH POINT TESTER. ANOTHER METHOD OF DETERMINING THE

TOMMYS GARAGE (Continued) **1004680956**

FLASH POINT OF A WASTE IS TO REVIEW THE MATERIAL SAFETY DATA SHEET, WHICH CAN BE OBTAINED FROM THE MANUFACTURER OR DISTRIBUTOR OF THE MATERIAL. LACQUER THINNER IS AN EXAMPLE OF A COMMONLY USED SOLVENT WHICH WOULD BE CONSIDERED AS IGNITABLE HAZARDOUS WASTE.

Violation Status: No violations found

FINDS:

Registry ID: 110003015629

Environmental Interest/Information System
RCRAInfo is a national information system that supports the Resource Conservation and Recovery Act (RCRA) program through the tracking of events and activities related to facilities that generate, transport, and treat, store, or dispose of hazardous waste. RCRAInfo allows RCRA program staff to track the notification, permit, compliance, and corrective action activities required under RCRA.

J77 **TOMMY'S GARAGE** **MANIFEST** **S109739865**
WNW **120 MURPHY RD.** **N/A**
< 1/8 **HARTFORD, CT 06114**
0.082 mi.
431 ft. **Site 6 of 17 in cluster J**

Relative:
Lower

Actual:
35 ft.

CT MANIFEST:

Waste:

Manifest No:	RIG0032351
Waste Occurence:	1
UNNA:	1255
Hazard Class:	COMBUSTIBL
US Dot Description:	WASTE PETROLEUM NAPHTHA
No of Containers:	001
Container Type:	DM
Quantity:	12
Weight/Volume:	G
Additional Description:	Y
Handling Code:	T04
Date Record Was Last Modified:	4/27/2004
DEO Who Last Modified Record:	IG

Waste CD:

Manifest No:	RIG0032351
Waste Occurence:	1
EPA Waste Code:	D001
Recycled Waste?:	F
Date Record Was Last Modified:	4/27/2004
DEO Who Last Modified Record:	IG

Detail:

Year:	1993
Manifest ID:	RIG0032351
TSDF EPA ID:	RID084802842
TSDF Name:	CHEM-PAK CORP.
TSDF Address:	167 MILL ST.
TSDF City,St,Zip:	CRANSTON, RI 02905

TOMMY'S GARAGE (Continued) **S109739865**

TSDF Country:	USA
TSDF Telephone:	Not reported
Transport Date:	2/3/1993
Transporter EPA ID:	RID982194987
Transporter Name:	CYCLE SOLVE CORPORATION
Transporter Country:	USA
Transporter Phone:	Not reported
Trans 2 Date:	Not reported
Trans 2 EPA ID:	Not reported
Trans 2 Name:	Not reported
Trans 2 Address:	Not reported
Trans 2 City,St,Zip:	CT
Trans 2 Country:	USA
Trans 2 Phone:	Not reported
EPA ID:	CTP000010685
Generator Phone:	2035229704
Generator Mailing Addr:	120 MURPHY RD. HARTFORD
Generator Mailing Town:	Not reported
Generator Mailing State:	CT
Generator Mailing Zip:	06114
Generator Mailing Country:	USA
Special Handling:	Yes
Discrepancies:	No
Date Shipped:	2/3/1993
Date Received:	2/3/1993
Last modified date:	4/27/2004
Last modified by:	IG
Comments:	Not reported

Waste:

Manifest No:	RIG0020893
Waste Occurence:	1
UNNA:	1255
Hazard Class:	COMBUSTIBL
US Dot Description:	WASTE PETROLEUM NAPHTHA
No of Containers:	001
Container Type:	DM
Quantity:	14
Weight/Volume:	G
Additional Description:	Y
Handling Code:	T04
Date Record Was Last Modified:	4/27/2004
DEO Who Last Modified Record:	IG

Waste CD:

Manifest No:	RIG0020893
Waste Occurence:	1
EPA Waste Code:	D001
Recycled Waste?:	F
Date Record Was Last Modified:	4/27/2004
DEO Who Last Modified Record:	IG

Detail:

Year:	1992
Manifest ID:	RIG0020893

TOMMY'S GARAGE (Continued) **S109739865**

TSDF EPA ID:	RID084802842
TSDF Name:	CHEM-PAK CORP.
TSDF Address:	167 MILL ST.
TSDF City,St,Zip:	CRANSTON, RI 02905
TSDF Country:	USA
TSDF Telephone:	Not reported
Transport Date:	3/4/1992
Transporter EPA ID:	RID982194987
Transporter Name:	CYCLE SOLVE CORPORATION
Transporter Country:	USA
Transporter Phone:	Not reported
Trans 2 Date:	Not reported
Trans 2 EPA ID:	Not reported
Trans 2 Name:	Not reported
Trans 2 Address:	Not reported
Trans 2 City,St,Zip:	CT
Trans 2 Country:	USA
Trans 2 Phone:	Not reported
EPA ID:	CTP000010685
Generator Phone:	2035229704
Generator Mailing Addr:	120 MURPHY RD. HARTFORD
Generator Mailing Town:	Not reported
Generator Mailing State:	CT
Generator Mailing Zip:	06114
Generator Mailing Country:	USA
Special Handling:	Yes
Discrepancies:	No
Date Shipped:	3/4/1992
Date Received:	3/4/1992
Last modified date:	4/27/2004
Last modified by:	IG
Comments:	Not reported

J78 **FOSTER MEDICAL CORP.** **MANIFEST** **S109742479**
WNW **110 MURPHY RD.** **N/A**
< 1/8 **HARTFORD, CT 06114**
0.082 mi.
432 ft. **Site 7 of 17 in cluster J**

Relative:
Lower

Actual:
35 ft.

CT MANIFEST:

Waste:

Manifest No:	CTF0127655
Waste Occurence:	2
UNNA:	1993
Hazard Class:	COMBUSTIBL
US Dot Description:	WASTE COMBUSTIBLE LIQUID
No of Containers:	003
Container Type:	DM
Quantity:	165
Weight/Volume:	G
Additional Description:	Y
Handling Code:	T64
Date Record Was Last Modified:	4/27/2004
DEO Who Last Modified Record:	IG

Manifest No: CTF0127655

FOSTER MEDICAL CORP. (Continued) **S109742479**

Waste Occurence: 1
UNNA: 1993
Hazard Class: FLAMMABLE
US Dot Description: WASTE FLAMMABLE LIQUID
No of Containers: 001
Container Type: DM
Quantity: 55
Weight/Volume: G
Additional Description: Y
Handling Code: T16
Date Record Was Last Modified: 4/27/2004
DEO Who Last Modified Record: IG

Waste CD:
Manifest No: CTF0127655
Waste Occurence: 2
EPA Waste Code: F003
Recycled Waste?: F
Date Record Was Last Modified: 4/27/2004
DEO Who Last Modified Record: IG

Manifest No: CTF0127655
Waste Occurence: 1
EPA Waste Code: D001
Recycled Waste?: F
Date Record Was Last Modified: 4/27/2004
DEO Who Last Modified Record: IG

Detail:
Year: 1992
Manifest ID: CTF0127655
TSDF EPA ID: OHD980681571
TSDF Name: NORTHEAST CHEMICAL
TSDF Address: 3301 MONROE AVENUE
TSDF City,St,Zip: CLEVELAND, OH 44113
TSDF Country: USA
TSDF Telephone: Not reported
Transport Date: 4/3/1992
Transporter EPA ID: CTD162235782
Transporter Name: NATIONAL OIL SERVICE
Transporter Country: USA
Transporter Phone: Not reported
Trans 2 Date: Not reported
Trans 2 EPA ID: OHD987027604
Trans 2 Name: NORTH EAST RECYCLING TRANS
Trans 2 Address: Not reported
Trans 2 City,St,Zip: CT
Trans 2 Country: USA
Trans 2 Phone: Not reported
EPA ID: CTP000013389
Generator Phone: 2032490631
Generator Mailing Addr: 110 MURPHY RD. HARTFORD
Generator Mailing Town: Not reported
Generator Mailing State: CT
Generator Mailing Zip: 06114
Generator Mailing Country: USA

FOSTER MEDICAL CORP. (Continued) **S109742479**

Special Handling:	Yes
Discrepancies:	Yes
Date Shipped:	4/3/1992
Date Received:	4/9/1992
Last modified date:	4/27/2004
Last modified by:	IG
Comments:	Not reported

K79 **CIGNA HEALTH CONTROL SERVICES** **MANIFEST** **1009219835**
NW **94 MURPHY ROAD** **N/A**
< 1/8 **HARTFORD, CT 06114**
0.082 mi.
435 ft. **Site 1 of 17 in cluster K**

Relative:
Lower

Actual:
35 ft.

NY MANIFEST:

EPA ID:	CTP000006416
Country:	USA
Mailing Name:	CIGNA HEALTH CONTROL SERVICES
Mailing Contact:	CIGNA HEALTH CONTROL SERVICES
Mailing Address:	HEALTH LABORATORY-94 MURPHY RD
Mailing Address 2:	Not reported
Mailing City:	HARTFORD
Mailing State:	CT
Mailing Zip:	06074
Mailing Zip4:	Not reported
Mailing Country:	USA
Mailing Phone:	203-522-3814

Document ID:	NYA6370776
Manifest Status:	Completed copy
Trans1 State ID:	NJXJ70JG
Trans2 State ID:	Not reported
Generator Ship Date:	870618
Trans1 Recv Date:	870618
Trans2 Recv Date:	Not reported
TSD Site Recv Date:	870618
Part A Recv Date:	870629
Part B Recv Date:	870707
Generator EPA ID:	CTP000006416
Trans1 EPA ID:	NYD049178296
Trans2 EPA ID:	Not reported
TSDF ID:	NYD049178296
Waste Code:	D001 - NON-LISTED IGNITABLE WASTES
Quantity:	00200
Units:	P - Pounds
Number of Containers:	005
Container Type:	DM - Metal drums, barrels
Handling Method:	B Incineration, heat recovery, burning.
Specific Gravity:	100
Year:	87

Document ID:	NYA7737831
Manifest Status:	Completed copy
Trans1 State ID:	000000000
Trans2 State ID:	000000000

CIGNA HEALTH CONTROL SERVICES (Continued) **1009219835**

Generator Ship Date:	890320
Trans1 Recv Date:	890320
Trans2 Recv Date:	Not reported
TSD Site Recv Date:	890323
Part A Recv Date:	890323
Part B Recv Date:	890412
Generator EPA ID:	CTP000006416
Trans1 EPA ID:	NYD049178296
Trans2 EPA ID:	Not reported
TSDF ID:	NYD049178296
Waste Code:	F003 - UNKNOWN
Quantity:	00200
Units:	P - Pounds
Number of Containers:	001
Container Type:	DM - Metal drums, barrels
Handling Method:	B Incineration, heat recovery, burning.
Specific Gravity:	100
Waste Code:	Not reported
Quantity:	00001
Units:	P - Pounds
Number of Containers:	001
Container Type:	DM - Metal drums, barrels
Handling Method:	T Chemical, physical, or biological treatment.
Specific Gravity:	100
Year:	89

EPA ID:	CTP000012047
Country:	USA
Mailing Name:	ENVIRONMENTAL HEALTH LABS
Mailing Contact:	CHRISTINE REIGINS
Mailing Address:	94 MURPHY ROAD
Mailing Address 2:	Not reported
Mailing City:	HARTFORD
Mailing State:	CT
Mailing Zip:	06114
Mailing Zip4:	Not reported
Mailing Country:	USA
Mailing Phone:	203-522-3814

Document ID:	NYA6370776
Manifest Status:	Completed copy
Trans1 State ID:	NJXJ70JG
Trans2 State ID:	Not reported
Generator Ship Date:	870618
Trans1 Recv Date:	870618
Trans2 Recv Date:	Not reported
TSD Site Recv Date:	870618
Part A Recv Date:	870629
Part B Recv Date:	870707
Generator EPA ID:	CTP000006416
Trans1 EPA ID:	NYD049178296
Trans2 EPA ID:	Not reported
TSDF ID:	NYD049178296
Waste Code:	D001 - NON-LISTED IGNITABLE WASTES
Quantity:	00200
Units:	P - Pounds

CIGNA HEALTH CONTROL SERVICES (Continued) **1009219835**

Number of Containers:	005
Container Type:	DM - Metal drums, barrels
Handling Method:	B Incineration, heat recovery, burning.
Specific Gravity:	100
Year:	87

Document ID:	NYA7737831
Manifest Status:	Completed copy
Trans1 State ID:	000000000
Trans2 State ID:	000000000
Generator Ship Date:	890320
Trans1 Recv Date:	890320
Trans2 Recv Date:	Not reported
TSD Site Recv Date:	890323
Part A Recv Date:	890323
Part B Recv Date:	890412
Generator EPA ID:	CTP000006416
Trans1 EPA ID:	NYD049178296
Trans2 EPA ID:	Not reported
TSDF ID:	NYD049178296
Waste Code:	F003 - UNKNOWN
Quantity:	00200
Units:	P - Pounds
Number of Containers:	001
Container Type:	DM - Metal drums, barrels
Handling Method:	B Incineration, heat recovery, burning.
Specific Gravity:	100
Waste Code:	Not reported
Quantity:	00001
Units:	P - Pounds
Number of Containers:	001
Container Type:	DM - Metal drums, barrels
Handling Method:	T Chemical, physical, or biological treatment.
Specific Gravity:	100
Year:	89

K80 **CIGNA** **MANIFEST** **S109743358**
NW **94 MURPHY RD.** **N/A**
< 1/8 **HARTFORD, CT 06114**
0.082 mi.
435 ft. **Site 2 of 17 in cluster K**

Relative:
Lower

Actual:
35 ft.

CT MANIFEST:

Waste:

Manifest No:	MAG102706
Waste Occurence:	2
UNNA:	1993
Hazard Class:	FLAMMABLE
US Dot Description:	WASTE FLAMMABLE LIQUID, NOS
No of Containers:	001
Container Type:	DM
Quantity:	10
Weight/Volume:	G
Additional Description:	Y
Handling Code:	S01
Date Record Was Last Modified:	4/27/2004

CIGNA (Continued) **S109743358**

DEO Who Last Modified Record: IG

Manifest No: MAG102706
Waste Occurence: 3
UNNA: 1992
Hazard Class: FLAMMABLE
US Dot Description: WASTE FLAMMABLE LIQUID, NOS
No of Containers: 001
Container Type: DF
Quantity: 64
Weight/Volume: G
Additional Description: Y
Handling Code: S01
Date Record Was Last Modified: 4/27/2004
DEO Who Last Modified Record: IG

Manifest No: MAG102706
Waste Occurence: 1
UNNA: 1993
Hazard Class: FLAMMABLE
US Dot Description: WASTE FLAMMABLE LIQUID, NOS
No of Containers: 002
Container Type: DF
Quantity: 7
Weight/Volume: G
Additional Description: Y
Handling Code: S01
Date Record Was Last Modified: 4/27/2004
DEO Who Last Modified Record: IG

Manifest No: MAG102706
Waste Occurence: 4
UNNA: 2992
Hazard Class: CORROSIVE
US Dot Description: WASTE CORROSIVE LIQUID, NOS
No of Containers: 001
Container Type: DM
Quantity: 8
Weight/Volume: G
Additional Description: Y
Handling Code: Not reported
Date Record Was Last Modified: 4/27/2004
DEO Who Last Modified Record: IG

Waste CD:
Manifest No: MAG102706
Waste Occurence: 4
EPA Waste Code: D002
Recycled Waste?: F
Date Record Was Last Modified: 4/27/2004
DEO Who Last Modified Record: IG

Manifest No: MAG102706
Waste Occurence: 2
EPA Waste Code: D001
Recycled Waste?: F
Date Record Was Last Modified: 4/27/2004

CIGNA (Continued) **S109743358**

DEO Who Last Modified Record: IG

Manifest No: MAG102706
Waste Occurence: 3
EPA Waste Code: D003
Recycled Waste?: F
Date Record Was Last Modified: 4/27/2004
DEO Who Last Modified Record: IG

Manifest No: MAG102706
Waste Occurence: 1
EPA Waste Code: D007
Recycled Waste?: F
Date Record Was Last Modified: 4/27/2004
DEO Who Last Modified Record: IG

Detail:
Year: 1992
Manifest ID: MAG102706
TSDF EPA ID: MAD980523203
TSDF Name: CLEAN HARBORS OF NATICK, INC.
TSDF Address: 10 MERCER ROAD
TSDF City,St,Zip: NATICK, MA 01760
TSDF Country: USA
TSDF Telephone: Not reported
Transport Date: 12/11/1992
Transporter EPA ID: MAD980523203
Transporter Name: CLEAN HARBORS OF NATICK, INC.
Transporter Country: USA
Transporter Phone: Not reported
Trans 2 Date: Not reported
Trans 2 EPA ID: Not reported
Trans 2 Name: Not reported
Trans 2 Address: Not reported
Trans 2 City,St,Zip: CT
Trans 2 Country: USA
Trans 2 Phone: Not reported
EPA ID: CTP000014283
Generator Phone: 2035223814
Generator Mailing Addr: 94 MURPHY RD.
Generator Mailing Town: HARTFORD
Generator Mailing State: CT
Generator Mailing Zip: 06114
Generator Mailing Country: USA
Special Handling: Yes
Discrepancies: No
Date Shipped: 12/11/1992
Date Received: 12/11/1992
Last modified date: 4/27/2004
Last modified by: IG
Comments: Not reported

K81 **ENVIRONMENTAL HEALTH LAB** **MANIFEST** **S109736436**
NW **94 MURPHY ROAD** **N/A**
< 1/8 **HARTFORD, CT 06114**
0.082 mi.
435 ft. **Site 3 of 17 in cluster K**

Relative:
Lower

Actual:
35 ft.

CT MANIFEST:

Waste:

Manifest No:	NJA773783-1
Waste Occurence:	1
UNNA:	1993
Hazard Class:	FLAMMABLE
US Dot Description:	WASTE LIQ NOS
No of Containers:	001
Container Type:	DM
Quantity:	200
Weight/Volume:	P
Additional Description:	Y
Handling Code:	B
Date Record Was Last Modified:	4/27/2004
DEO Who Last Modified Record:	IG

Manifest No:	NJA773783-1
Waste Occurence:	2
UNNA:	1325
Hazard Class:	FLAMMABLE
US Dot Description:	WASTE SOLID NOS
No of Containers:	001
Container Type:	DM
Quantity:	1
Weight/Volume:	P
Additional Description:	Y
Handling Code:	T
Date Record Was Last Modified:	4/27/2004
DEO Who Last Modified Record:	IG

Waste CD:

Manifest No:	NJA773783-1
Waste Occurence:	1
EPA Waste Code:	F003
Recycled Waste?:	F
Date Record Was Last Modified:	4/27/2004
DEO Who Last Modified Record:	IG

Manifest No:	NJA773783-1
Waste Occurence:	2
EPA Waste Code:	D001
Recycled Waste?:	F
Date Record Was Last Modified:	4/27/2004
DEO Who Last Modified Record:	IG

Detail:

Year:	1989
Manifest ID:	NJA773783-1
TSDF EPA ID:	NYD049178296
TSDF Name:	RADIAC RESEARCH CORPORATION,
TSDF Address:	261 KENT AVENUE
TSDF City,St,Zip:	BROOKLYN, NY 11211

ENVIRONMENTAL HEALTH LAB (Continued) **S109736436**

TSDF Country:	USA
TSDF Telephone:	Not reported
Transport Date:	3/20/1989
Transporter EPA ID:	NYD049178296
Transporter Name:	RADIAC RESEARCH CORPORATION,
Transporter Country:	USA
Transporter Phone:	Not reported
Trans 2 Date:	Not reported
Trans 2 EPA ID:	Not reported
Trans 2 Name:	Not reported
Trans 2 Address:	Not reported
Trans 2 City,St,Zip:	CT
Trans 2 Country:	USA
Trans 2 Phone:	Not reported
EPA ID:	CTP000006416
Generator Phone:	2035223814
Generator Mailing Addr:	94 MURPHY ROAD
Generator Mailing Town:	HARTFORD
Generator Mailing State:	CT
Generator Mailing Zip:	06114
Generator Mailing Country:	USA
Special Handling:	Yes
Discrepancies:	No
Date Shipped:	3/20/1989
Date Received:	3/23/1989
Last modified date:	4/27/2004
Last modified by:	IG
Comments:	Not reported

K82 **ENVIRONMENTAL HEALTH LABS** **MANIFEST** **S109741155**
NW **94 MURPHY ROAD** **N/A**
< 1/8 **HARTFORD, CT 06114**
0.082 mi.
435 ft. **Site 4 of 17 in cluster K**

Relative:
Lower

Actual:
35 ft.

CT MANIFEST:

Waste:

Manifest No:	NYB216916-2
Waste Occurence:	1
UNNA:	1993
Hazard Class:	FLAMMABLE
US Dot Description:	WASTE LIQ NOS
No of Containers:	001
Container Type:	DM
Quantity:	150
Weight/Volume:	P
Additional Description:	N
Handling Code:	B
Date Record Was Last Modified:	4/27/2004
DEO Who Last Modified Record:	IG

Manifest No:	NYB216916-2
Waste Occurence:	2
UNNA:	1479
Hazard Class:	OXIDIZER
US Dot Description:	WASTE OXIDIZER NOS

ENVIRONMENTAL HEALTH LABS (Continued) **S109741155**

No of Containers: 001
Container Type: DM
Quantity: 2
Weight/Volume: P
Additional Description: N
Handling Code: T
Date Record Was Last Modified: 4/27/2004
DEO Who Last Modified Record: IG

Manifest No: NYB216916-2
Waste Occurence: 3
UNNA: 2810
Hazard Class: POISON B
US Dot Description: WASTE POISON B LIQ NOS
No of Containers: 001
Container Type: DM
Quantity: 10
Weight/Volume: P
Additional Description: N
Handling Code: T
Date Record Was Last Modified: 4/27/2004
DEO Who Last Modified Record: IG

Waste CD:
Manifest No: NYB216916-2
Waste Occurence: 3
EPA Waste Code: D009
Recycled Waste?: F
Date Record Was Last Modified: 4/27/2004
DEO Who Last Modified Record: IG

Manifest No: NYB216916-2
Waste Occurence: 2
EPA Waste Code: D001
Recycled Waste?: F
Date Record Was Last Modified: 4/27/2004
DEO Who Last Modified Record: IG

Manifest No: NYB216916-2
Waste Occurence: 1
EPA Waste Code: D001
Recycled Waste?: F
Date Record Was Last Modified: 4/27/2004
DEO Who Last Modified Record: IG

Detail:
Year: 1991
Manifest ID: NYB216916-2
TSDF EPA ID: NYD049178296
TSDF Name: RADIAC RESEARCH CORPORATION,
TSDF Address: 261 KENT AVENUE
TSDF City,St,Zip: BROOKLYN, NY 11211
TSDF Country: USA
TSDF Telephone: Not reported
Transport Date: 3/13/1991
Transporter EPA ID: NYD049178296

ENVIRONMENTAL HEALTH LABS (Continued) **S109741155**

Transporter Name:	RADIAC RESEARCH CORPORATION,
Transporter Country:	USA
Transporter Phone:	Not reported
Trans 2 Date:	Not reported
Trans 2 EPA ID:	Not reported
Trans 2 Name:	Not reported
Trans 2 Address:	Not reported
Trans 2 City,St,Zip:	CT
Trans 2 Country:	USA
Trans 2 Phone:	Not reported
EPA ID:	CTP000012047
Generator Phone:	2035223814
Generator Mailing Addr:	94 MURPHY ROAD
Generator Mailing Town:	HARTFORD
Generator Mailing State:	CT
Generator Mailing Zip:	06114
Generator Mailing Country:	USA
Special Handling:	Yes
Discrepancies:	No
Date Shipped:	3/13/1991
Date Received:	3/13/1991
Last modified date:	4/27/2004
Last modified by:	IG
Comments:	Not reported

J83 **ALL WASTE INC** **RCRA-SQG** **1010314652**
WNW **143 MURPHY RD** **CTR000501619**
< 1/8 **HARTFORD, CT 06416**
0.083 mi.
437 ft. **Site 8 of 17 in cluster J**

Relative:
Lower

Actual:
35 ft.

RCRA-SQG:

Date form received by agency:	03/08/2007
Facility name:	ALL WASTE INC
Facility address:	143 MURPHY RD HARTFORD, CT 06416
EPA ID:	CTR000501619
Mailing address:	MURPHY RD HARTFORD, CT 06416
Contact:	ERIC FREDERICKSEN
Contact address:	MURPHY RD HARTFORD, CT 06416
Contact country:	US
Contact telephone:	(860) 952-0268
Contact email:	EFREDERICKSEN@ALLWASTE.COM
EPA Region:	01
Land type:	Private
Classification:	Small Small Quantity Generator
Description:	Handler: generates more than 100 and less than 1000 kg of hazardous waste during any calendar month and accumulates less than 6000 kg of hazardous waste at any time; or generates 100 kg or less of hazardous waste during any calendar month, and accumulates more than 1000 kg of hazardous waste at any time

Owner/Operator Summary:

Owner/operator name:	Not reported

ALL WASTE INC (Continued) **1010314652**

Owner/operator address: Not reported
Not reported
Owner/operator country: Not reported
Owner/operator telephone: Not reported
Legal status: Not reported
Owner/Operator Type: Owner
Owner/Op start date: 01/01/0001
Owner/Op end date: Not reported

Owner/operator name: R & D REALTY
Owner/operator address: FOX HILL RD
ROCKY HILL, CT 06067
Owner/operator country: US
Owner/operator telephone: Not reported
Legal status: Private
Owner/Operator Type: Owner
Owner/Op start date: 01/01/1985
Owner/Op end date: Not reported

Owner/operator name: ALL WASTE INC
Owner/operator address: MURPHY RD
HARTFORD, CT 06114
Owner/operator country: US
Owner/operator telephone: (860) 952-0268
Legal status: Private
Owner/Operator Type: Operator
Owner/Op start date: 02/01/2001
Owner/Op end date: Not reported

Handler Activities Summary:
U.S. importer of hazardous waste: No
Mixed waste (haz. and radioactive): No
Recycler of hazardous waste: No
Transporter of hazardous waste: No
Treater, storer or disposer of HW: No
Underground injection activity: No
On-site burner exemption: No
Furnace exemption: No
Used oil fuel burner: No
Used oil processor: No
User oil refiner: No
Used oil fuel marketer to burner: No
Used oil Specification marketer: No
Used oil transfer facility: No
Used oil transporter: No

Historical Generators:
Date form received by agency: 03/01/2001
Facility name: ALL WASTE INC
Site name: MCCAULEY ENTERPRISES INC
Classification: Not a generator, verified

Hazardous Waste Summary:
Waste code: D001
Waste name: IGNITABLE HAZARDOUS WASTES ARE THOSE WASTES WHICH HAVE A FLASHPOINT OF LESS THAN 140 DEGREES FAHRENHEIT AS DETERMINED BY A PENSKY-MARTENS

ALL WASTE INC (Continued) **1010314652**

CLOSED CUP FLASH POINT TESTER. ANOTHER METHOD OF DETERMINING THE FLASH POINT OF A WASTE IS TO REVIEW THE MATERIAL SAFETY DATA SHEET, WHICH CAN BE OBTAINED FROM THE MANUFACTURER OR DISTRIBUTOR OF THE MATERIAL. LACQUER THINNER IS AN EXAMPLE OF A COMMONLY USED SOLVENT WHICH WOULD BE CONSIDERED AS IGNITABLE HAZARDOUS WASTE.

Waste code: D018
Waste name: BENZENE

Waste code: D039
Waste name: TETRACHLOROETHYLENE

Waste code: D040
Waste name: TRICHLOROETHYLENE

Facility Has Received Notices of Violations:
Regulation violated: SS - 22a-454
Area of violation: Transporters - General
Date violation determined: 03/01/2001
Date achieved compliance: 05/07/2001
Violation lead agency: State
Enforcement action: WRITTEN INFORMAL
Enforcement action date: 03/28/2001
Enf. disposition status: Not reported
Enf. disp. status date: Not reported
Enforcement lead agency: State
Proposed penalty amount: Not reported
Final penalty amount: Not reported
Paid penalty amount: Not reported

Evaluation Action Summary:
Evaluation date: 03/01/2001
Evaluation: NON-FINANCIAL RECORD REVIEW
Area of violation: Transporters - General
Date achieved compliance: 05/07/2001
Evaluation lead agency: State

J84 **MURPHY RD-HARTFORD VRF (ADS)** **SWRCY** **S109751422**
WNW **143 MURPHY ROAD** **MANIFEST** **N/A**
< 1/8 **HARTFORD, CT** **ENF**
0.083 mi.
437 ft. **Site 9 of 17 in cluster J**

Relative:
Lower

Actual:
35 ft.

SWRCY:
Material Description: MIXED C&D

Material Description: SCRAP METAL - C&D

Material Description: WOOD - (FURN,PALTS,LOGS,OTHER)

CT MANIFEST:

Waste:
Manifest No: MAM913449
Waste Occurence: 1
UNNA: 1993
Hazard Class: 3
US Dot Description: WASTE COMBUSTIBLE LIQUID, N.O.S.

MURPHY RD-HARTFORD VRF (ADS) (Continued) **S109751422**

No of Containers: 002
Container Type: DM
Quantity: 42
Weight/Volume: G
Additional Description: Not reported
Handling Code: Not reported
Date Record Was Last Modified: 4/27/2004
DEO Who Last Modified Record: IG

Waste CD:
Manifest No: MAM913449
Waste Occurence: 1
EPA Waste Code: D001
Recycled Waste?: F
Date Record Was Last Modified: 4/27/2004
DEO Who Last Modified Record: IG

Detail:
Year: 2001
Manifest ID: MAM913449
TSDF EPA ID: MAD096287354
TSDF Name: SAFETY-KLEEN SYSTEMS, INC.
TSDF Address: 224 EAST MAIN STREET
TSDF City,St,Zip: W BROOKFIELD, MA 01585
TSDF Country: USA
TSDF Telephone: Not reported
Transport Date: 2/15/2001
Transporter EPA ID: SCR000075150
Transporter Name: SAFETY-KLEEN SYSTEMS, INC.
Transporter Country: USA
Transporter Phone: Not reported
Trans 2 Date: Not reported
Trans 2 EPA ID: Not reported
Trans 2 Name: Not reported
Trans 2 Address: Not reported
Trans 2 City,St,Zip: CT
Trans 2 Country: USA
Trans 2 Phone: Not reported
EPA ID: CTP000024018
Generator Phone: 8607244575
Generator Mailing Addr: 143 MURPHY RD
Generator Mailing Town: HARTFORD
Generator Mailing State: CT
Generator Mailing Zip: 06142
Generator Mailing Country: USA
Special Handling: Not reported
Discrepancies: Not reported
Date Shipped: 2/15/2001
Date Received: 2/16/2001
Last modified date: 4/27/2004
Last modified by: IG
Comments: Not reported

Waste:
Manifest No: MAM588485

MURPHY RD-HARTFORD VRF (ADS) (Continued) **S109751422**

Waste Occurence:	1
UNNA:	1993
Hazard Class:	3
US Dot Description:	WASTE COMBUSTIBLE LIQUID, N.O.S.
No of Containers:	001
Container Type:	DM
Quantity:	17
Weight/Volume:	G
Additional Description:	Not reported
Handling Code:	Not reported
Date Record Was Last Modified:	4/27/2004
DEO Who Last Modified Record:	IG

Waste CD:

Manifest No:	MAM588485
Waste Occurence:	1
EPA Waste Code:	D001
Recycled Waste?:	F
Date Record Was Last Modified:	4/27/2004
DEO Who Last Modified Record:	IG

Detail:

Year:	2000
Manifest ID:	MAM588485
TSDF EPA ID:	MAD096287354
TSDF Name:	SAFETY-KLEEN SYSTEMS, INC.
TSDF Address:	224 EAST MAIN STREET
TSDF City,St,Zip:	W BROOKFIELD, MA 01585
TSDF Country:	USA
TSDF Telephone:	Not reported
Transport Date:	8/3/2000
Transporter EPA ID:	SCR000075150
Transporter Name:	SAFETY-KLEEN SYSTEMS, INC.
Transporter Country:	USA
Transporter Phone:	Not reported
Trans 2 Date:	Not reported
Trans 2 EPA ID:	Not reported
Trans 2 Name:	Not reported
Trans 2 Address:	Not reported
Trans 2 City,St,Zip:	CT
Trans 2 Country:	USA
Trans 2 Phone:	Not reported
EPA ID:	CTP000024018
Generator Phone:	8607244575
Generator Mailing Addr:	143 MURPHY RD
Generator Mailing Town:	HARTFORD
Generator Mailing State:	CT
Generator Mailing Zip:	06142
Generator Mailing Country:	USA
Special Handling:	Not reported
Discrepancies:	Not reported
Date Shipped:	8/3/2000
Date Received:	8/4/2000
Last modified date:	4/27/2004
Last modified by:	IG
Comments:	Not reported

MURPHY RD-HARTFORD VRF (ADS) (Continued) **S109751422**

ENFORCEMENT:

Enforcement Action ID:	NOVWSWDS11028
Enforcement Type Code:	Notice Of Violation
Program Id:	Not reported
Enforcement Action Date:	5/2/2011
Penalty Amount:	$0.00
Sep Amt:	Not reported
Bureau Name:	Materials Management & Compliance Assurance
Program:	Solid Waste Enforcement
Status:	Active
Date of Discovery:	Not reported
Resolution Date:	Not reported
Resolution Type:	Not reported
Staff:	Gormley Stanley
ENF Action Comment:	Not reported
Number Violations:	1
Civil Penalty:	Not reported
SEP Description:	Not reported
Associated EIs:	Not reported
Client Affiliation Type:	Not reported
Affiliation Name:	Not reported
Affiliation Address Line1:	Not reported
Affiliation Address Line2:	Not reported
Affiliation City/State/Zip:	Not reported
Contact Title:	Not reported
Contact Name:	Not reported
Contact EMail:	Not reported

J85 **ALL WASTE INC** **MANIFEST** **S111316084**
WNW **143 MURPHY RD** **N/A**
< 1/8 **HARTFORD, CT**
0.083 mi.
437 ft. **Site 10 of 17 in cluster J**

Relative:
Lower

Actual:
35 ft.

CT MANIFEST:

Waste:

Manifest No:	000340011SKS
Waste Occurence:	1
UNNA:	1993
Hazard Class:	3
US Dot Description:	WASTE COMBUSTIBLE LIQUID, N.O.S.
No of Containers:	002
Container Type:	DM
Quantity:	39
Weight/Volume:	G
Additional Description:	Not reported
Handling Code:	Not reported
Date Record Was Last Modified:	4/16/2007
DEO Who Last Modified Record:	DPW

Manifest No:	000340011SKS
Waste Occurence:	1
UNNA:	1993
Hazard Class:	3
US Dot Description:	WASTE COMBUSTIBLE LIQUID, N.O.S.
No of Containers:	002
Container Type:	DM

ALL WASTE INC (Continued) **S111316084**

Quantity: 39
Weight/Volume: G
Additional Description: Not reported
Handling Code: Not reported
Date Record Was Last Modified: 4/16/2007
DEO Who Last Modified Record: DPW

Waste CD:
Manifest No: 000340011SKS
Waste Occurence: 1
EPA Waste Code: D001
Recycled Waste?: False
Date Record Was Last Modified: 4/16/2007
DEO Who Last Modified Record: DPW

Manifest No: 000340011SKS
Waste Occurence: 1
EPA Waste Code: D001
Recycled Waste?: F
Date Record Was Last Modified: 4/16/2007
DEO Who Last Modified Record: DPW

Detail:
Year: 2007
Manifest ID: 000340011SKS
TSDF EPA ID: MAD096287354
TSDF Name: SAFETY-KLEEN SYSTEMS, INC.
TSDF Address: 224 EAST MAIN STREET
TSDF City,St,Zip: W BROOKFIELD, MA 01585
TSDF Country: USA
TSDF Telephone: Not reported
Transport Date: 1/23/2007
Transporter EPA ID: TXR000050930
Transporter Name: SAFETY-KLEEN SYSTEMS, INC.
Transporter Country: USA
Transporter Phone: Not reported
Trans 2 Date: Not reported
Trans 2 EPA ID: Not reported
Trans 2 Name: Not reported
Trans 2 Address: Not reported
Trans 2 City,St,Zip: CT
Trans 2 Country: USA
Trans 2 Phone: Not reported
EPA ID: CTP000027182
Generator Phone: 8607244575
Generator Mailing Addr: 143 MURPHY RD
Generator Mailing Town: HARTFORD
Generator Mailing State: CT
Generator Mailing Zip: 06142
Generator Mailing Country: USA
Special Handling: Not reported
Discrepancies: Not reported
Date Shipped: 1/23/2007
Date Received: 1/23/2007
Last modified date: 3/30/2009
Last modified by: DMG

ALL WASTE INC (Continued) **S111316084**

Comments:	Not reported
Year:	2007
Manifest ID:	000340011SKS
TSDF EPA ID:	MAD096287354
TSDF Name:	SAFETY-KLEEN SYSTEMS INC
TSDF Address:	224 EAST MAIN ST
TSDF City,St,Zip:	W BROOKFIELD, MA 01585
TSDF Country:	USA
TSDF Telephone:	Not reported
Transport Date:	1/23/2007
Transporter EPA ID:	TXR000050930
Transporter Name:	SAFETY-KLEEN SYSTEMS, INC.
Transporter Country:	USA
Transporter Phone:	Not reported
Trans 2 Date:	Not reported
Trans 2 EPA ID:	Not reported
Trans 2 Name:	Not reported
Trans 2 Address:	Not reported
Trans 2 City,St,Zip:	CT
Trans 2 Country:	USA
Trans 2 Phone:	Not reported
EPA ID:	CTP000027182
Generator Phone:	8607244575
Generator Mailing Addr:	143 MURPHY RD
Generator Mailing Town:	HARTFORD
Generator Mailing State:	CT
Generator Mailing Zip:	06142
Generator Mailing Country:	USA
Special Handling:	Not reported
Discrepancies:	Not reported
Date Shipped:	1/23/2007
Date Received:	1/23/2007
Last modified date:	3/30/2009
Last modified by:	DMG
Comments:	Not reported

J86 **MURPHY ROAD RECYCLING, LLC** **LUST** **S109753268**
WNW **143 REAR MURPHY ROAD** **MANIFEST** **N/A**
< 1/8 **HARTFORD, CT** **NPDES**
0.083 mi. **FINANCIAL ASSURANCE**
437 ft. **Site 11 of 17 in cluster J**

Relative:
Lower

Actual:
35 ft.

LUST:

LUST ID:	0
UST Facility Id:	10554
LUST Case Id:	59277
Lust Status:	Cleanup Initiated
Processing Status:	Not reported
EPA Reportable:	True
Motor Fuel:	False
Diesel:	False
Gasoline:	False
Other:	False
Other Release:	Not reported
No Release:	False
Leak:	False

MURPHY ROAD RECYCLING, LLC (Continued) **S109753268**

Tank:	False
Piping:	False
Overfill:	False
Removal:	False
Incident Date:	2009-04-23 00:00:00
Entry Date:	2009-08-07 00:00:00
Site Case Id:	200902057
UST Site Id:	0
Cost Recovery Spill Case #:	0
Old SITS Number:	0
Case Log Id:	0
Monthly Report Id:	0
UST Owner Id:	9408
LUST Owner Id:	Not reported
UST Event Id:	0
Contact Info:	Not reported
Contact EMail:	Not reported
Site Contact City,St,Zip:	UNKNOWN
2nd Contact:	Not reported
2nd Contact EMail:	Not reported
2nd Contact Address:	Not reported
2nd Contact City,St,Zip:	UNKNOWN
2nd Contact Address 2:	Not reported
2nd Contact City 2:	Not reported
2nd Contact Phone Number:	Not reported
2nd Contact Fax Number:	Not reported
2nd Contact Type:	Not reported
Facility City Num:	64
Site Contact:	Environmental Services, Inc.
Site Contact Address:	Not reported
Site Contact Add 2:	Not reported
Site Contact City 2:	Not reported
Site Contact Phone:	Not reported
Site Contact Fax:	Not reported
Site Contact Type:	Not reported
Department Contact 1:	Not reported
Department Contact 2:	Not reported
Referral Source:	Not reported
Offsite Source:	False
Date Referred:	Not reported
Emergency:	False
Private Heating Fuel:	False
Commercial Heating Fuel:	False
Commercial HF < 2100 Gal.:	False
Commercial HF > 2100 Gal.:	False
Commercial HF - Size Unk:	False
No LUST Site:	False
Cost Recvry Prgm Candidate:	False
OCSRD Complete:	False
Follow Up Flag:	False
Alternate Water Supply:	False
Relocation:	False
Responsible Party:	False
Responsible EMail:	Not reported
Resp Party Name:	All Waste Company
Resp Party Address:	143 Murphy Road
Resp Party City,St,Zip:	Hartford, CT

MURPHY ROAD RECYCLING, LLC (Continued) **S109753268**

Resp Party Town Number:	64
Resp Party Phone:	8607244575
Resp Party Fax:	Not reported
Resp Party Name 2:	East Coast Petroleum
Resp Party Address 2:	Not reported
Resp Party Phone 2:	Not reported
Investigator Id:	25
Follow Update:	Not reported
Area Lextent:	Not reported
Annual Precipitation:	Not reported
Affected Population:	Not reported
Population Setting:	Not reported
Ground Water Direction:	Not reported
Ground Water Gradient:	Not reported
Hydro Basin:	Not reported
Drastic:	Not reported
Geo Setting:	Not reported
Ground Water Classification:	GB
Receptor:	Not reported
Ground Water Flow Direction:	Not reported
Ground Water Depth:	Not reported
Areas Of Concern:	Not reported
Free Product Inches:	0
Fund Date:	Not reported
Fund Planned:	No
Fund Obligated:	No
Fund Outlayed:	No
Fund Judgment:	No
Fund Recovered:	No
Cellar Borings:	False
Install Micro Wells:	False
Ground Water Sample:	False
Soil Sample:	False
Soil Gas:	False
Site Inspect:	False
Soil Excavate:	False
Geo Probe:	True
Survey:	False
Potable Well Sample:	False
Sample MWS:	False
Ground Water Gauging:	False
Soil Venting:	False
Active:	True
NOV Action:	None
NOV Issued:	Not reported
NOV Due:	Not reported
NOV Received:	Not reported
NOV Closed:	Not reported
NOV Disc Date:	Not reported
NOV Issued Date:	Not reported
NOV Compliance Sched:	Not reported
NOV Admin Order:	Not reported
NOV Referred To Ag:	Not reported
Stop All NOV Actions:	False
Release Invest Rpt:	False
DEP App Letter 1:	False
Correct Action Plan:	False

MURPHY ROAD RECYCLING, LLC (Continued) **S109753268**

DEP App Letter 2:	False
Rem Sys Install:	False
Rem Sys Install Date:	Not reported
Closure Date:	Not reported
Rem Sys Monitoring Rpt:	False
Qrtly Gwater Mon Rpts:	False
Closure Req Rpt:	False
DEP Closure Letter:	False
Referred To:	Not reported
No Wells:	0
Lph Wells:	0
User Stamp:	Allison Forrest/AForrest
Date Stamp:	2010-12-16 00:00:00
Correspondence:	Not reported

CT MANIFEST:

Waste:

Manifest No:	MAU258381
Waste Occurence:	1
UNNA:	1993
Hazard Class:	3
US Dot Description:	WASTE COMBUSTIBLE LIQUID, N.O.S.
No of Containers:	002
Container Type:	DM
Quantity:	38
Weight/Volume:	G
Additional Description:	Not reported
Handling Code:	Not reported
Date Record Was Last Modified:	10/19/2006
DEO Who Last Modified Record:	DPW

Waste CD:

Manifest No:	MAU258381
Waste Occurence:	1
EPA Waste Code:	D001
Recycled Waste?:	F
Date Record Was Last Modified:	10/19/2006
DEO Who Last Modified Record:	DPW

Detail:

Year:	2006
Manifest ID:	MAU258381
TSDF EPA ID:	MAD096287354
TSDF Name:	SAFETY-KLEEN SYSTEMS, INC.
TSDF Address:	224 EAST MAIN STREET
TSDF City,St,Zip:	W BROOKFIELD, MA 01585
TSDF Country:	USA
TSDF Telephone:	Not reported
Transport Date:	8/4/2006
Transporter EPA ID:	TXR000050930
Transporter Name:	SAFETY-KLEEN SYSTEMS, INC
Transporter Country:	USA
Transporter Phone:	Not reported
Trans 2 Date:	Not reported
Trans 2 EPA ID:	Not reported

MURPHY ROAD RECYCLING, LLC (Continued) **S109753268**

Trans 2 Name:	Not reported
Trans 2 Address:	Not reported
Trans 2 City,St,Zip:	CT
Trans 2 Country:	USA
Trans 2 Phone:	Not reported
EPA ID:	CTP000027182
Generator Phone:	8607244575
Generator Mailing Addr:	143 MURPHY RD
Generator Mailing Town:	HARTFORD
Generator Mailing State:	CT
Generator Mailing Zip:	06142
Generator Mailing Country:	USA
Special Handling:	Not reported
Discrepancies:	Not reported
Date Shipped:	8/4/2006
Date Received:	8/7/2006
Last modified date:	11/16/2007
Last modified by:	DMG
Comments:	Not reported

Waste:

Manifest No:	MAU085387
Waste Occurence:	1
UNNA:	1993
Hazard Class:	3
US Dot Description:	WASTE COMBUSTIBLE LIQUID, N.O.S.
No of Containers:	003
Container Type:	DM
Quantity:	43
Weight/Volume:	G
Additional Description:	Not reported
Handling Code:	Not reported
Date Record Was Last Modified:	1/31/2006
DEO Who Last Modified Record:	DPW

Waste CD:

Manifest No:	MAU085387
Waste Occurence:	1
EPA Waste Code:	D001
Recycled Waste?:	F
Date Record Was Last Modified:	1/31/2006
DEO Who Last Modified Record:	DPW

Detail:

Year:	2005
Manifest ID:	MAU085387
TSDF EPA ID:	MAD096287354
TSDF Name:	SAFETY-KLEEN SYSTEMS, INC.
TSDF Address:	224 EAST MAIN STREET
TSDF City,St,Zip:	W BROOKFIELD, MA 01585
TSDF Country:	USA
TSDF Telephone:	Not reported
Transport Date:	7/15/2005
Transporter EPA ID:	TXR000050930
Transporter Name:	SAFETY-KLEEN SYSTEMS, INC

MURPHY ROAD RECYCLING, LLC (Continued) **S109753268**

Transporter Country:	USA
Transporter Phone:	Not reported
Trans 2 Date:	Not reported
Trans 2 EPA ID:	Not reported
Trans 2 Name:	Not reported
Trans 2 Address:	Not reported
Trans 2 City,St,Zip:	CT
Trans 2 Country:	USA
Trans 2 Phone:	Not reported
EPA ID:	CTP000027182
Generator Phone:	8607244575
Generator Mailing Addr:	143 MURPHY RD
Generator Mailing Town:	HARTFORD
Generator Mailing State:	CT
Generator Mailing Zip:	06142
Generator Mailing Country:	USA
Special Handling:	Not reported
Discrepancies:	Not reported
Date Shipped:	7/15/2005
Date Received:	7/18/2005
Last modified date:	2/28/2006
Last modified by:	DMG
Comments:	Not reported

Waste:

Manifest No:	MAQ805879
Waste Occurence:	1
UNNA:	1993
Hazard Class:	3
US Dot Description:	WASTE COMBUSTIBLE LIQUID, N.O.S.
No of Containers:	002
Container Type:	DM
Quantity:	39
Weight/Volume:	G
Additional Description:	Not reported
Handling Code:	Not reported
Date Record Was Last Modified:	7/30/2004
DEO Who Last Modified Record:	IG

Waste CD:

Manifest No:	MAQ805879
Waste Occurence:	1
EPA Waste Code:	D001
Recycled Waste?:	F
Date Record Was Last Modified:	7/30/2004
DEO Who Last Modified Record:	IG

Detail:

Year:	2004
Manifest ID:	MAQ805879
TSDF EPA ID:	MAD096287354
TSDF Name:	SAFETY-KLEEN SYSTEMS, INC.
TSDF Address:	224 EAST MAIN STREET
TSDF City,St,Zip:	W BROOKFIELD, MA 01585
TSDF Country:	USA

MURPHY ROAD RECYCLING, LLC (Continued) **S109753268**

TSDF Telephone:	Not reported
Transport Date:	4/23/2004
Transporter EPA ID:	TXR000050930
Transporter Name:	SAFETY-KLEEN SYSTEMS, INC
Transporter Country:	USA
Transporter Phone:	Not reported
Trans 2 Date:	Not reported
Trans 2 EPA ID:	Not reported
Trans 2 Name:	Not reported
Trans 2 Address:	Not reported
Trans 2 City,St,Zip:	CT
Trans 2 Country:	USA
Trans 2 Phone:	Not reported
EPA ID:	CTP000027182
Generator Phone:	8607244575
Generator Mailing Addr:	143 MURPHY RD
Generator Mailing Town:	HARTFORD
Generator Mailing State:	CT
Generator Mailing Zip:	06142
Generator Mailing Country:	USA
Special Handling:	Not reported
Discrepancies:	Not reported
Date Shipped:	4/23/2004
Date Received:	4/26/2004
Last modified date:	11/4/2004
Last modified by:	DMG
Comments:	Not reported

Waste:

Manifest No:	MAQ728807
Waste Occurence:	1
UNNA:	1993
Hazard Class:	3
US Dot Description:	WASTE COMBUSTIBLE LIQUID, N.O.S.
No of Containers:	002
Container Type:	DM
Quantity:	41
Weight/Volume:	G
Additional Description:	Not reported
Handling Code:	Not reported
Date Record Was Last Modified:	4/27/2004
DEO Who Last Modified Record:	IG

Waste CD:

Manifest No:	MAQ728807
Waste Occurence:	1
EPA Waste Code:	D001
Recycled Waste?:	F
Date Record Was Last Modified:	4/27/2004
DEO Who Last Modified Record:	IG

Detail:

Year:	2003
Manifest ID:	MAQ728807
TSDF EPA ID:	MAD096287354

MURPHY ROAD RECYCLING, LLC (Continued) **S109753268**

TSDF Name:	SAFETY-KLEEN SYSTEMS, INC.
TSDF Address:	224 EAST MAIN STREET
TSDF City,St,Zip:	W BROOKFIELD, MA 01585
TSDF Country:	USA
TSDF Telephone:	Not reported
Transport Date:	11/5/2003
Transporter EPA ID:	TXR000050930
Transporter Name:	SAFETY-KLEEN SYSTEMS, INC
Transporter Country:	USA
Transporter Phone:	Not reported
Trans 2 Date:	Not reported
Trans 2 EPA ID:	Not reported
Trans 2 Name:	Not reported
Trans 2 Address:	Not reported
Trans 2 City,St,Zip:	CT
Trans 2 Country:	USA
Trans 2 Phone:	Not reported
EPA ID:	CTP000027182
Generator Phone:	8607244575
Generator Mailing Addr:	143 MURPHY RD
Generator Mailing Town:	HARTFORD
Generator Mailing State:	CT
Generator Mailing Zip:	06142
Generator Mailing Country:	USA
Special Handling:	Not reported
Discrepancies:	Not reported
Date Shipped:	11/5/2003
Date Received:	11/7/2003
Last modified date:	7/14/2004
Last modified by:	DMG
Comments:	Not reported

NPDES:

Town Id:	64
Company Name:	ALL WASTE INCORPORATED
Permit Number:	GVM000124
Permit Issued Date:	2/11/2002
Permit Expiration Date:	1/23/2011
Application Received Date:	1/29/2002
Affiliation Type:	Not reported
Permit EI Type:	Not reported
App Id:	Not reported
Site Address Description:	Not reported
Site Address Line 2:	Not reported
Permit Description:	Not reported
Status:	Not reported
Affiliate Address Line 1:	Not reported
Affiliate Address Line 2:	Not reported
Affiliate City/State/Zip:	Not reported
Contact Name:	Not reported
Contact Title:	Not reported
Contact EMail:	Not reported

Town Id:	64
Company Name:	MCCAULEY ALL WASTE
Permit Number:	GVS000211

MURPHY ROAD RECYCLING, LLC (Continued) **S109753268**

Permit Issued Date:	5/3/2001
Permit Expiration Date:	5/3/2011
Application Received Date:	3/27/2001
Affiliation Type:	Not reported
Permit EI Type:	Not reported
App Id:	Not reported
Site Address Description:	Not reported
Site Address Line 2:	Not reported
Permit Description:	Not reported
Status:	Not reported
Affiliate Address Line 1:	Not reported
Affiliate Address Line 2:	Not reported
Affiliate City/State/Zip:	Not reported
Contact Name:	Not reported
Contact Title:	Not reported
Contact EMail:	Not reported

Town Id:	64
Company Name:	MCCAULEY ENTERPRISES, INC.
Permit Number:	GVS000211
Permit Issued Date:	9/5/1991
Permit Expiration Date:	4/18/2001
Application Received Date:	4/11/1991
Affiliation Type:	Not reported
Permit EI Type:	Not reported
App Id:	Not reported
Site Address Description:	Not reported
Site Address Line 2:	Not reported
Permit Description:	Not reported
Status:	Not reported
Affiliate Address Line 1:	Not reported
Affiliate Address Line 2:	Not reported
Affiliate City/State/Zip:	Not reported
Contact Name:	Not reported
Contact Title:	Not reported
Contact EMail:	Not reported

Town Id:	64
Company Name:	MCCAULEY ALL WASTE
Permit Number:	GVS000211
Permit Issued Date:	5/3/2001
Permit Expiration Date:	5/3/2011
Application Received Date:	3/27/2001
Affiliation Type:	Not reported
Permit EI Type:	Not reported
App Id:	Not reported
Site Address Description:	Not reported
Site Address Line 2:	Not reported
Permit Description:	Not reported
Status:	Not reported
Affiliate Address Line 1:	Not reported
Affiliate Address Line 2:	Not reported
Affiliate City/State/Zip:	Not reported
Contact Name:	Not reported
Contact Title:	Not reported
Contact EMail:	Not reported

MURPHY ROAD RECYCLING, LLC (Continued) **S109753268**

Town Id:	64
Company Name:	ALL WASTE INCORPORATED
Permit Number:	GSI001518
Permit Issued Date:	2/11/2002
Permit Expiration Date:	10/1/2002
Application Received Date:	1/29/2002
Affiliation Type:	Not reported
Permit EI Type:	Not reported
App Id:	Not reported
Site Address Description:	Not reported
Site Address Line 2:	Not reported
Permit Description:	Not reported
Status:	Not reported
Affiliate Address Line 1:	Not reported
Affiliate Address Line 2:	Not reported
Affiliate City/State/Zip:	Not reported
Contact Name:	Not reported
Contact Title:	Not reported
Contact EMail:	Not reported

Town Id:	64
Company Name:	MURPHY ROAD RECYCLING, LLC
Permit Number:	GSI001525
Permit Issued Date:	3/19/2002
Permit Expiration Date:	10/1/2002
Application Received Date:	3/5/2002
Affiliation Type:	Not reported
Permit EI Type:	Not reported
App Id:	Not reported
Site Address Description:	Not reported
Site Address Line 2:	Not reported
Permit Description:	Not reported
Status:	Not reported
Affiliate Address Line 1:	Not reported
Affiliate Address Line 2:	Not reported
Affiliate City/State/Zip:	Not reported
Contact Name:	Not reported
Contact Title:	Not reported
Contact EMail:	Not reported

Town Id:	Not reported
Company Name:	Not reported
Permit Number:	GSI001518
Permit Issued Date:	10/1/2011
Permit Expiration Date:	9/30/2016
Application Received Date:	Not reported
Affiliation Type:	Permittee
Permit EI Type:	Industrial Activity - Stormwater
App Id:	201104450
Site Address Description:	Not reported
Site Address Line 2:	Not reported
Permit Description:	Not reported
Status:	Active
Affiliate Address Line 1:	PO Box 2472
Affiliate Address Line 2:	Not reported
Affiliate City/State/Zip:	Hartford, CT 06146-2472
Contact Name:	RUSSELL LALLIER

MURPHY ROAD RECYCLING, LLC (Continued) **S109753268**

Contact Title: PRESIDENT
Contact EMail: info@allwaste.com

CT FINANCIAL ASSURANCE 2:
Region: 2
I.D. Number: 0640678-PO
Instrument Type: Not reported
Date Current Mechanism Last Updated: Not reported
Latest Amount Of Current Instrument: Not reported
Company Name: Murphy Road Recycling, LLC
Closure Costs: $116,516
Post Closure: $0
Corrective Action: $0
Corporate Guarantee: Not reported
Financial Test: Not reported
Letter of Credit: Not reported
Trust Fund: Not reported
Surety Bond: Yes
Other: Not reported

J87 **ALL WASTE INCORPORATED** **UST** **U000849146**
WNW **143 MURPHY RD** **SPILLS** **N/A**
< 1/8 **HARTFORD, CT 06114** **ENF**
0.083 mi.
437 ft. **Site 12 of 17 in cluster J**

Relative:
Lower

Actual:
35 ft.

UST:
Facility Id: 10554
Alt. Facility ID: 64-10554
Latitude: 41.740223
Longitude: -72.656877
Owner: RND REALITY
Owner Address: 68 FOX HILL DR
Owner Address 2: Not reported
Owner City,St,Zip: ROCKY HILL, CT 060672811

Tank ID: 10554-1
Compartment ID: 10554-1
Compartment Num: 1
Alt. Tank ID: A1
Tank Status: **Currently In Use**
Tank Material: Coated & Cathodically Protected Steel (sti-P3)
Secondary Material: Cathodically Protected
Capacity: 4000
Substance: Diesel
Date Installed: 05/01/1991
Date Last Used: Not reported
Closure Status: **Not reported**
Pipe Material: Bare or Galvonized Steel
Pipe Mode Description: Cathodically Protected
Spill Installed: Spill Bucket
Overfill Installed: Audible Alarm

Tank ID: 10554-2
Compartment ID: 10554-2
Compartment Num: 1

ALL WASTE INCORPORATED (Continued) **U000849146**

Alt. Tank ID: B2
Tank Status: **Currently In Use**
Tank Material: Coated & Cathodically Protected Steel (sti-P3)
Secondary Material: Cathodically Protected
Capacity: 10000
Substance: Diesel
Date Installed: 05/01/1991
Date Last Used: Not reported
Closure Status: **Not reported**
Pipe Material: Bare or Galvonized Steel
Pipe Mode Description: Cathodically Protected
Spill Installed: Spill Bucket
Overfill Installed: Audible Alarm

SPILLS:
Year of Database: 2009
Case Number: 200902057
Who Took Spill: 206
Assigned To: 936
Report Date: 4/23/2009
Report Time: 6:59:02 AM
Date Release: 4/23/2009
Time Responded: Not reported
Reported By: MATT SLOWIK
Phone: 860 7244575
Representing: ALL WASTE COMPANY
Terminated: YES
Recovd (Total): 0
Total (Water): 0
Facility Status: CLOSED
Continuous Spill: No
Released Substance: DIESEL FUEL
Qty: 2000 (Gallons)
Emergency Measure: Overfill on a 10,000 gallon tank.
Water Body: Not reported
Discharger: EAST COAST PETROLEUM &/OR ALL WASTE INC.
Telephone: 860 7244575
Responsible Party: YES
RP Address 1: 143 MURPHY ROAD
RP City,St,Zip: HARTFORD, CT 06103
Historic: No
Waterbody: No
Time Stamp: 8/5/2009 1:39:17 PM
Sr Inspector: Kinney, Clarence
At Inspctor: Wofford, Ron
User Stamp: mgranill
Comments: Not reported
Action: Contracted
Other Action: Not reported
Action: Other
Other Action: ESI
Agency ID: DEP Dispatch
Other Agency: Not reported
DEP Bureau: Not reported
DEP Agency: Not reported
Cause ID: Overfill
Other Cause: Not reported

ALL WASTE INCORPORATED (Continued) **U000849146**

Media ID: Ground Surface
Other Media: Not reported
Class ID: Industrial
Other Class: Not reported
Release Type: petroleum
Other Release: Not reported
Waterbody: Catch Basin
Other Wtrbody: Not reported

Year of Database: 2009
Case Number: 200902057
Who Took Spill: 206
Assigned To: 936
Report Date: 4/23/2009
Report Time: 6:59:02 AM
Date Release: 4/23/2009
Time Responded: Not reported
Reported By: MATT SLOWIK
Phone: 860 7244575
Representing: ALL WASTE COMPANY
Terminated: YES
Recovd (Total): 0
Total (Water): 0
Facility Status: CLOSED
Continuous Spill: False
Released Substance: DIESEL FUEL
Qty: 2000 (Gallons)
Emergency Measure: Overfill on a 10,000 gallon tank.
Water Body: Not reported
Discharger: EAST COAST PETROLEUM &/OR ALL WASTE INC.
Telephone: 860 7244575
Responsible Party: YES
RP Address 1: 143 MURPHY ROAD
RP City,St,Zip: HARTFORD, CT 06103
Historic: False
Waterbody: False
Time Stamp: 8/5/2009 1:39:17 PM
Sr Inspector: Kinney, Clarence
At Inspctor: Wofford, Ron
User Stamp: mgranill
Comments: Not reported
Action: Contracted
Other Action: Not reported
Action: Other
Other Action: ESI
Agency ID: DEP Dispatch
Other Agency: Not reported
DEP Bureau: Not reported
DEP Agency: Not reported
Cause ID: Overfill
Other Cause: Not reported
Media ID: Ground Surface
Other Media: Not reported
Class ID: Industrial
Other Class: Not reported
Release Type: petroleum
Other Release: Not reported

ALL WASTE INCORPORATED (Continued) **U000849146**

Waterbody: Catch Basin
Other Wtrbody: Not reported

Year of Database: 2009
Case Number: 200902057
Who Took Spill: 206
Assigned To: 936
Report Date: 4/23/2009
Report Time: 6:59:02 AM
Date Release: 4/23/2009
Time Responded: Not reported
Reported By: MATT SLOWIK
Phone: 860 7244575
Representing: ALL WASTE COMPANY
Terminated: YES
Recovd (Total): 0
Total (Water): 0
Facility Status: CLOSED
Continuous Spill: False
Released Substance: DIESEL FUEL
Qty: 2000 (Gallons)
Emergency Measure: Overfill on a 10,000 gallon tank.
Water Body: Not reported
Discharger: EAST COAST PETROLEUM &/OR ALL WASTE INC.
Telephone: 860 7244575
Responsible Party: YES
RP Address 1: 143 MURPHY ROAD
RP City,St,Zip: HARTFORD, CT 06103
Historic: False
Waterbody: False
Time Stamp: 8/5/2009 1:39:17 PM
Sr Inspector: Kinney, Clarence
At Inspctor: Wofford, Ron
User Stamp: mgranill
Comments: Not reported
Action: Contracted
Other Action: Not reported
Action: Other
Other Action: ESI
Agency ID: DEP Dispatch
Other Agency: Not reported
DEP Bureau: Not reported
DEP Agency: Not reported
Cause ID: Overfill
Other Cause: Not reported
Media ID: Ground Surface
Other Media: Not reported
Class ID: Industrial
Other Class: Not reported
Release Type: petroleum
Other Release: Not reported
Waterbody: Catch Basin
Other Wtrbody: Not reported

Year of Database: 2009
Case Number: 200902057
Who Took Spill: 206

ALL WASTE INCORPORATED (Continued) **U000849146**

Assigned To: 936
Report Date: 4/23/2009
Report Time: 6:59:02 AM
Date Release: 4/23/2009
Time Responded: Not reported
Reported By: MATT SLOWIK
Phone: 860 7244575
Representing: ALL WASTE COMPANY
Terminated: NO
Recovd (Total): 0
Total (Water): 0
Facility Status: OPEN
Continuous Spill: False
Released Substance: DIESEL FUEL
Qty: 0 (Gallons)
Emergency Measure: Overfill on a 10,000 gallon tank.
Water Body: Not reported
Discharger: EAST COAST PETROLEUM
Telephone: Not reported
Responsible Party: Not reported
RP Address 1: Not reported
RP City,St,Zip: CT
Historic: False
Waterbody: False
Time Stamp: 4/27/2009 12:31:10 PM
Sr Inspector: Kinney, Clarence
At Inspctor: Wofford, Ron
User Stamp: cguzman
Comments: Not reported
Action: Contracted
Other Action: Not reported
Action: Other
Other Action: ESI
Agency ID: DEP Dispatch
Other Agency: Not reported
DEP Bureau: Not reported
DEP Agency: Not reported
Cause ID: Overfill
Other Cause: Not reported
Media ID: Ground Surface
Other Media: Not reported
Class ID: Industrial
Other Class: Not reported
Release Type: petroleum
Other Release: Not reported
Waterbody: Catch Basin
Other Wtrbody: Not reported

Year of Database: 2010
Case Number: 201005328
Who Took Spill: 205
Assigned To: 926
Report Date: 9/3/2010
Report Time: 8:30:14 AM
Date Release: 9/3/2010
Time Responded: Not reported
Reported By: dispatch

ALL WASTE INCORPORATED (Continued) **U000849146**

Phone: 860 7228206
Representing: hfd
Terminated: YES
Recovd (Total): 0
Total (Water): 0
Facility Status: CLOSED
Continuous Spill: No
Released Substance: DIESEL FUEL
Qty: 500 (Gallons)
Emergency Measure: Not reported
Water Body: n/a
Discharger: Dennis K. Burke Inc. Matt Manoli
Telephone: 617 5484690
Responsible Party: Not reported
RP Address 1: Not reported
RP City,St,Zip: CT
Historic: No
Waterbody: No
Time Stamp: 11/8/2010 12:09:44 PM
Sr Inspector: Cox, Michael
At Inspctor: CATUCCIO, DEBBIE
User Stamp: mgranill
Comments: Not reported
Action: Contracted
Other Action: Not reported
Action: Other
Other Action: CLEAN HARBORS
Action: Investigated
Other Action: Not reported
Agency ID: DEP Dispatch
Other Agency: Not reported
DEP Bureau: Not reported
DEP Agency: Not reported
Agency ID: LOCAL FIRE DEPARTMENT
Other Agency: Not reported
DEP Bureau: Not reported
DEP Agency: Not reported
Cause ID: Other
Other Cause: Unknown
Media ID: Ground Surface
Other Media: Not reported
Class ID: Commercial
Other Class: Not reported
Release Type: Not reported
Other Release: Not reported
Waterbody: Other
Other Wtrbody: none

ENFORCEMENT:
Enforcement Action ID: WP-32-00
Enforcement Type Code: NOV
Program Id: RC
Enforcement Action Date: 5/25/2000 12:00AM
Penalty Amount: Not reported
Sep Amt: Not reported
Bureau Name: BUREAU OF WASTE MANAGEMENT
Program: Not reported

ALL WASTE INCORPORATED (Continued) **U000849146**

Status:	Not reported
Date of Discovery:	Not reported
Resolution Date:	Not reported
Resolution Type:	Not reported
Staff:	Not reported
ENF Action Comment:	Not reported
Number Violations:	Not reported
Civil Penalty:	Not reported
SEP Description:	Not reported
Associated EIs:	Not reported
Client Affiliation Type:	Not reported
Affiliation Name:	Not reported
Affiliation Address Line1:	Not reported
Affiliation Address Line2:	Not reported
Affiliation City/State/Zip:	Not reported
Contact Title:	Not reported
Contact Name:	Not reported
Contact EMail:	Not reported

Enforcement Action ID:	WP-36-00
Enforcement Type Code:	NOV
Program Id:	RC
Enforcement Action Date:	5/25/2000 12:00AM
Penalty Amount:	Not reported
Sep Amt:	Not reported
Bureau Name:	BUREAU OF WASTE MANAGEMENT
Program:	Not reported
Status:	Not reported
Date of Discovery:	Not reported
Resolution Date:	Not reported
Resolution Type:	Not reported
Staff:	Not reported
ENF Action Comment:	Not reported
Number Violations:	Not reported
Civil Penalty:	Not reported
SEP Description:	Not reported
Associated EIs:	Not reported
Client Affiliation Type:	Not reported
Affiliation Name:	Not reported
Affiliation Address Line1:	Not reported
Affiliation Address Line2:	Not reported
Affiliation City/State/Zip:	Not reported
Contact Title:	Not reported
Contact Name:	Not reported
Contact EMail:	Not reported

Enforcement Action ID:	WP-35-00
Enforcement Type Code:	NOV
Program Id:	RC
Enforcement Action Date:	5/25/2000 12:00AM
Penalty Amount:	Not reported
Sep Amt:	Not reported
Bureau Name:	BUREAU OF WASTE MANAGEMENT
Program:	Not reported
Status:	Not reported
Date of Discovery:	Not reported
Resolution Date:	Not reported

ALL WASTE INCORPORATED (Continued) **U000849146**

Resolution Type:	Not reported
Staff:	Not reported
ENF Action Comment:	Not reported
Number Violations:	Not reported
Civil Penalty:	Not reported
SEP Description:	Not reported
Associated EIs:	Not reported
Client Affiliation Type:	Not reported
Affiliation Name:	Not reported
Affiliation Address Line1:	Not reported
Affiliation Address Line2:	Not reported
Affiliation City/State/Zip:	Not reported
Contact Title:	Not reported
Contact Name:	Not reported
Contact EMail:	Not reported

Enforcement Action ID:	NOVWSWDH01103
Enforcement Type Code:	NOV
Program Id:	TR
Enforcement Action Date:	3/28/2001 12:00AM
Penalty Amount:	Not reported
Sep Amt:	Not reported
Bureau Name:	BUREAU OF WASTE MANAGEMENT
Program:	Not reported
Status:	Not reported
Date of Discovery:	Not reported
Resolution Date:	Not reported
Resolution Type:	Not reported
Staff:	Not reported
ENF Action Comment:	Not reported
Number Violations:	Not reported
Civil Penalty:	Not reported
SEP Description:	Not reported
Associated EIs:	Not reported
Client Affiliation Type:	Not reported
Affiliation Name:	Not reported
Affiliation Address Line1:	Not reported
Affiliation Address Line2:	Not reported
Affiliation City/State/Zip:	Not reported
Contact Title:	Not reported
Contact Name:	Not reported
Contact EMail:	Not reported

J88 **ALL WASTE INC** **MANIFEST** **S109756129**
WNW **143 MURPHY RD** **N/A**
< 1/8 **HARTFORD, CT 06416**
0.083 mi.
437 ft. **Site 13 of 17 in cluster J**

Relative:
Lower

Actual:
35 ft.

CT MANIFEST:

Waste:

Manifest No:	001918987SKS
Waste Occurence:	1
UNNA:	1993
Hazard Class:	3
US Dot Description:	WASTE COMBUSTIBLE LIQUID, N.O.S.
No of Containers:	001

ALL WASTE INC (Continued) **S109756129**

Container Type: DM
Quantity: 18
Weight/Volume: G
Additional Description: Not reported
Handling Code: Not reported
Date Record Was Last Modified: 8/3/2009
DEO Who Last Modified Record: DPW

Waste CD:
Manifest No: 001918987SKS
Waste Occurence: 1
EPA Waste Code: D001
Recycled Waste?: False
Date Record Was Last Modified: 2009-08-03 00:00:00
DEO Who Last Modified Record: DPW

Manifest No: 001918987SKS
Waste Occurence: 1
EPA Waste Code: D001
Recycled Waste?: False
Date Record Was Last Modified: 2009-08-03 00:00:00
DEO Who Last Modified Record: DPW

Manifest No: 001918987SKS
Waste Occurence: 1
EPA Waste Code: D001
Recycled Waste?: False
Date Record Was Last Modified: 8/3/2009
DEO Who Last Modified Record: DPW

Detail:
Year: 2009
Manifest ID: 001918987SKS
TSDF EPA ID: MAD096287354
TSDF Name: SAFETY-KLEEN SYSTEMS, INC.
TSDF Address: 224 EAST MAIN STREET
TSDF City,St,Zip: W BROOKFIELD, MA 01585
TSDF Country: USA
TSDF Telephone: Not reported
Transport Date: 5/11/2009
Transporter EPA ID: TXR000050930
Transporter Name: SAFETY-KLEEN SYSTEMS, INC.
Transporter Country: USA
Transporter Phone: Not reported
Trans 2 Date: Not reported
Trans 2 EPA ID: Not reported
Trans 2 Name: Not reported
Trans 2 Address: Not reported
Trans 2 City,St,Zip: CT
Trans 2 Country: USA
Trans 2 Phone: Not reported
EPA ID: CTR000501619
Generator Phone: 8607244575
Generator Mailing Addr: 143 MURPHY RD
Generator Mailing Town: HARTFORD
Generator Mailing State: CT

ALL WASTE INC (Continued) **S109756129**

Generator Mailing Zip:	06142
Generator Mailing Country:	USA
Special Handling:	Not reported
Discrepancies:	Not reported
Date Shipped:	5/11/2009
Date Received:	5/11/2009
Last modified date:	8/3/2009
Last modified by:	DPW
Comments:	Not reported

Waste:

Manifest No:	001163101SKS
Waste Occurence:	1
UNNA:	1993
Hazard Class:	3
US Dot Description:	WASTE COMBUSTIBLE LIQUID, N.O.S.
No of Containers:	002
Container Type:	DM
Quantity:	38
Weight/Volume:	G
Additional Description:	Not reported
Handling Code:	Not reported
Date Record Was Last Modified:	8/27/2008
DEO Who Last Modified Record:	DPW

Waste CD:

Manifest No:	001163101SKS
Waste Occurence:	1
EPA Waste Code:	D001
Recycled Waste?:	False
Date Record Was Last Modified:	2008-08-27 00:00:00
DEO Who Last Modified Record:	DPW

Manifest No:	001163101SKS
Waste Occurence:	1
EPA Waste Code:	D001
Recycled Waste?:	False
Date Record Was Last Modified:	2008-08-27 00:00:00
DEO Who Last Modified Record:	DPW

Manifest No:	001163101SKS
Waste Occurence:	1
EPA Waste Code:	D001
Recycled Waste?:	False
Date Record Was Last Modified:	8/27/2008
DEO Who Last Modified Record:	DPW

Detail:

Year:	2008
Manifest ID:	001163101SKS
TSDF EPA ID:	MAD096287354
TSDF Name:	SAFETY-KLEEN SYSTEMS, INC.
TSDF Address:	224 EAST MAIN STREET
TSDF City,St,Zip:	W BROOKFIELD, MA 01585
TSDF Country:	USA

ALL WASTE INC (Continued) **S109756129**

TSDF Telephone:	Not reported
Transport Date:	6/5/2008
Transporter EPA ID:	TXR000050930
Transporter Name:	SAFETY-KLEEN SYSTEMS, INC
Transporter Country:	USA
Transporter Phone:	Not reported
Trans 2 Date:	Not reported
Trans 2 EPA ID:	Not reported
Trans 2 Name:	Not reported
Trans 2 Address:	Not reported
Trans 2 City,St,Zip:	CT
Trans 2 Country:	USA
Trans 2 Phone:	Not reported
EPA ID:	CTR000501619
Generator Phone:	8607244575
Generator Mailing Addr:	143 MURPHY RD
Generator Mailing Town:	HARTFORD
Generator Mailing State:	CT
Generator Mailing Zip:	06142
Generator Mailing Country:	USA
Special Handling:	Not reported
Discrepancies:	Not reported
Date Shipped:	6/5/2008
Date Received:	6/5/2008
Last modified date:	8/19/2008
Last modified by:	DPW
Comments:	Not reported

Waste:

Manifest No:	000950720SKS
Waste Occurence:	1
UNNA:	1993
Hazard Class:	3
US Dot Description:	WASTE COMBUSTIBLE LIQUID, N.O.S.
No of Containers:	002
Container Type:	DM
Quantity:	30
Weight/Volume:	G
Additional Description:	Not reported
Handling Code:	Not reported
Date Record Was Last Modified:	1/15/2008
DEO Who Last Modified Record:	DPW

Manifest No:	000950720SKS
Waste Occurence:	1
UNNA:	1993
Hazard Class:	3
US Dot Description:	WASTE COMBUSTIBLE LIQUID, N.O.S.
No of Containers:	002
Container Type:	DM
Quantity:	30
Weight/Volume:	G
Additional Description:	Not reported
Handling Code:	Not reported
Date Record Was Last Modified:	1/15/2008
DEO Who Last Modified Record:	DPW

ALL WASTE INC (Continued) **S109756129**

Waste CD:

Manifest No:	000950720SKS
Waste Occurence:	1
EPA Waste Code:	D001
Recycled Waste?:	False
Date Record Was Last Modified:	1/15/2008
DEO Who Last Modified Record:	DPW

Manifest No:	000950720SKS
Waste Occurence:	1
EPA Waste Code:	D001
Recycled Waste?:	F
Date Record Was Last Modified:	1/15/2008
DEO Who Last Modified Record:	DPW

Detail:

Year:	2007
Manifest ID:	000950720SKS
TSDF EPA ID:	MAD096287354
TSDF Name:	SAFETY-KLEEN SYSTEMS, INC.
TSDF Address:	224 EAST MAIN STREET
TSDF City,St,Zip:	W BROOKFIELD, MA 01585
TSDF Country:	USA
TSDF Telephone:	Not reported
Transport Date:	12/26/2007
Transporter EPA ID:	TXR000050930
Transporter Name:	SAFETY-KLEEN SYSTEMS, INC.
Transporter Country:	USA
Transporter Phone:	Not reported
Trans 2 Date:	Not reported
Trans 2 EPA ID:	Not reported
Trans 2 Name:	Not reported
Trans 2 Address:	Not reported
Trans 2 City,St,Zip:	CT
Trans 2 Country:	USA
Trans 2 Phone:	Not reported
EPA ID:	CTR000501619
Generator Phone:	8607244575
Generator Mailing Addr:	143 MURPHY RD
Generator Mailing Town:	HARTFORD
Generator Mailing State:	CT
Generator Mailing Zip:	06142
Generator Mailing Country:	USA
Special Handling:	Not reported
Discrepancies:	Not reported
Date Shipped:	12/26/2007
Date Received:	12/26/2007
Last modified date:	1/15/2008
Last modified by:	DPW
Comments:	Not reported

Year:	2007
Manifest ID:	000950720SKS
TSDF EPA ID:	MAD096287354
TSDF Name:	SAFETY-KLEEN SYSTEMS INC
TSDF Address:	224 EAST MAIN ST

ALL WASTE INC (Continued) **S109756129**

TSDF City,St,Zip:	W BROOKFIELD, MA 01585
TSDF Country:	USA
TSDF Telephone:	Not reported
Transport Date:	12/26/2007
Transporter EPA ID:	TXR000050930
Transporter Name:	SAFETY-KLEEN SYSTEMS, INC.
Transporter Country:	USA
Transporter Phone:	Not reported
Trans 2 Date:	Not reported
Trans 2 EPA ID:	Not reported
Trans 2 Name:	Not reported
Trans 2 Address:	Not reported
Trans 2 City,St,Zip:	CT
Trans 2 Country:	USA
Trans 2 Phone:	Not reported
EPA ID:	CTR000501619
Generator Phone:	8607244575
Generator Mailing Addr:	143 MURPHY RD
Generator Mailing Town:	HARTFORD
Generator Mailing State:	CT
Generator Mailing Zip:	06142
Generator Mailing Country:	USA
Special Handling:	Not reported
Discrepancies:	Not reported
Date Shipped:	12/26/2007
Date Received:	12/26/2007
Last modified date:	7/13/2009
Last modified by:	CYF
Comments:	Not reported

J89 **SWF/LF** **S105257202**
WNW **143 REAR MURPHY ROAD** **N/A**
< 1/8 **HARTFORD, CT**
0.083 mi.
437 ft. **Site 14 of 17 in cluster J**

Relative:
Lower

Actual:
35 ft.

SWF/LF:

Material:	C&D, WOOD, BULKY WASTE, SCRAP METAL, RECYCLABLES
Company Name:	MURPHY ROAD RECYCLING, LLC
Permit Expires:	6/28/2009
Facility Type:	Permit to Operate
Activity Type:	VOLUME REDUCTION FACILITY
Facility Status:	AC
Application ID:	200301702
Program ID:	SWF
Waste Type:	Not reported
Owner Name:	Not reported
Permit Issued:	6/28/2004
Permit Number:	0640678-PO
Application Acr:	Not reported
Comments:	Not reported

J90 **MURPHY ROAD RECYCLING LLC** **SWRCY** **S108304510**
WNW **123 MURPHY RD** **SPILLS** **N/A**
< 1/8 **HARTFORD, CT 06114** **ENF**
0.083 mi. **NPDES**
440 ft. **Site 15 of 17 in cluster J**

Relative:
Lower

Actual:
35 ft.

SWRCY:
Material Description: Containers & Paper Mix-Single Stream

Material Description: Containers (Metal,Glass,Plastic)

Material Description: Organics

Material Description: Paper

Material Description: Scrap Metal (not including cans)

SPILLS:
Year of Database: 2001
Case Number: 200102547
Who Took Spill: 916
Assigned To: 0
Report Date: 4/20/2001
Report Time: 9:13:15 AM
Date Release: 4/20/2001
Time Responded: 7:30:00 AM
Reported By: GLEN CHAMBERLAND
Phone: 860 2492762
Representing: CAPITOL RECYCLING
Terminated: YES
Recovd (Total): 0
Total (Water): 0
Facility Status: Closed
Continuous Spill: No
Released Substance: HYDRAULIC OIL
Qty: 40 (Gallons)
Emergency Measure: TOWN TRUCK BROKE HYDRAULIC LINE, 24 BAGS SPEEDI DRI APPLIED
Water Body: Not reported
Discharger: TOWN OF ENFIELD
Telephone: Not reported
Responsible Party: YES
RP Address 1: Not reported
RP City,St,Zip: CT
Historic: No
Waterbody: No
Time Stamp: 4/20/2001 9:28:29 AM
Sr Inspector: Stavola, Rosanne
At Inspctor: **NO RESPONSE
User Stamp: Not reported
Comments: Not reported
Action: Removed
Other Action: Not reported
Action: Contained
Other Action: Not reported
Agency ID: Not reported
Other Agency: Not reported
DEP Bureau: Not reported
DEP Agency: Not reported
Cause ID: Hose Failure

MURPHY ROAD RECYCLING LLC (Continued) **S108304510**

Other Cause: Not reported
Media ID: Ground Surface
Other Media: Not reported
Class ID: Governmental
Other Class: Not reported
Release Type: petroleum
Other Release: Not reported
Waterbody: Not reported
Other Wtrbody: Not reported

ENFORCEMENT:
Enforcement Action ID: NOVWSWDS11027
Enforcement Type Code: Notice Of Violation
Program Id: Not reported
Enforcement Action Date: 5/2/2011
Penalty Amount: $0.00
Sep Amt: Not reported
Bureau Name: Materials Management & Compliance Assurance
Program: Solid Waste Enforcement
Status: Active
Date of Discovery: Not reported
Resolution Date: Not reported
Resolution Type: Not reported
Staff: Gormley Stanley
ENF Action Comment: Not reported
Number Violations: 1
Civil Penalty: Not reported
SEP Description: Not reported
Associated EIs: Not reported
Client Affiliation Type: Not reported
Affiliation Name: Not reported
Affiliation Address Line1: Not reported
Affiliation Address Line2: Not reported
Affiliation City/State/Zip: Not reported
Contact Title: Not reported
Contact Name: Not reported
Contact EMail: Not reported

NPDES:
Town Id: 64
Company Name: CONNECTICUT RESOURCES RECOVERY AUTHORITY
Permit Number: GSI000813
Permit Issued Date: 3/10/1998
Permit Expiration Date: 10/1/2002
Application Received Date: 12/31/1997
Affiliation Type: Not reported
Permit EI Type: Not reported
App Id: Not reported
Site Address Description: Not reported
Site Address Line 2: Not reported
Permit Description: Not reported
Status: Not reported
Affiliate Address Line 1: Not reported
Affiliate Address Line 2: Not reported
Affiliate City/State/Zip: Not reported
Contact Name: Not reported

MURPHY ROAD RECYCLING LLC (Continued) **S108304510**

Contact Title:	Not reported
Contact EMail:	Not reported
Town Id:	64
Company Name:	CONNECTICUT RESOURCE RECOVERY AUTH.
Permit Number:	GSI000813
Permit Issued Date:	3/10/1998
Permit Expiration Date:	10/1/2002
Application Received Date:	12/31/1997
Affiliation Type:	Not reported
Permit EI Type:	Not reported
App Id:	Not reported
Site Address Description:	Not reported
Site Address Line 2:	Not reported
Permit Description:	Not reported
Status:	Not reported
Affiliate Address Line 1:	Not reported
Affiliate Address Line 2:	Not reported
Affiliate City/State/Zip:	Not reported
Contact Name:	Not reported
Contact Title:	Not reported
Contact EMail:	Not reported
Town Id:	64
Company Name:	CONNECTICUT RESOURCES RECOVERY AUTH
Permit Number:	GSW000623
Permit Issued Date:	11/30/1992
Permit Expiration Date:	10/1/1997
Application Received Date:	11/30/1992
Affiliation Type:	Not reported
Permit EI Type:	Not reported
App Id:	Not reported
Site Address Description:	Not reported
Site Address Line 2:	Not reported
Permit Description:	Not reported
Status:	Not reported
Affiliate Address Line 1:	Not reported
Affiliate Address Line 2:	Not reported
Affiliate City/State/Zip:	Not reported
Contact Name:	Not reported
Contact Title:	Not reported
Contact EMail:	Not reported
Town Id:	Not reported
Company Name:	Not reported
Permit Number:	GSI002048
Permit Issued Date:	10/1/2011
Permit Expiration Date:	9/30/2016
Application Received Date:	Not reported
Affiliation Type:	Permittee
Permit EI Type:	Industrial Activity - Stormwater
App Id:	201104447
Site Address Description:	Not reported
Site Address Line 2:	Not reported
Permit Description:	Not reported
Status:	Active
Affiliate Address Line 1:	15 MULLEN RD

MURPHY ROAD RECYCLING LLC (Continued) **S108304510**

Affiliate Address Line 2:	Not reported
Affiliate City/State/Zip:	ENFIELD, CT 06082-6033
Contact Name:	JOHN PIZZIMENTI
Contact Title:	Not reported
Contact EMail:	johnp@usarecycle.com
Town Id:	Not reported
Company Name:	Not reported
Permit Number:	GSI001525
Permit Issued Date:	10/1/2011
Permit Expiration Date:	9/30/2016
Application Received Date:	Not reported
Affiliation Type:	Permittee
Permit EI Type:	Industrial Activity - Stormwater
App Id:	201104372
Site Address Description:	Not reported
Site Address Line 2:	Not reported
Permit Description:	Not reported
Status:	Active
Affiliate Address Line 1:	15 MULLEN RD
Affiliate Address Line 2:	Not reported
Affiliate City/State/Zip:	ENFIELD, CT 06082-6033
Contact Name:	JOHN PIZZIMENTI
Contact Title:	Not reported
Contact EMail:	johnp@usarecycle.com

J91 **MANIFEST** **S109751117**
WNW **117 MURPHY ROAD** **SPILLS** **N/A**
< 1/8 **HARTFORD, CT**
0.084 mi.
441 ft. **Site 16 of 17 in cluster J**

Relative:
Lower

Actual:
35 ft.

CT MANIFEST:

Waste:

Manifest No:	MAM118903
Waste Occurence:	1
UNNA:	1993
Hazard Class:	3
US Dot Description:	FLAMMABLE LIQUID N.O.S.
No of Containers:	001
Container Type:	TT
Quantity:	55
Weight/Volume:	G
Additional Description:	Not reported
Handling Code:	Not reported
Date Record Was Last Modified:	4/27/2004
DEO Who Last Modified Record:	IG

Waste CD:

Manifest No:	MAM118903
Waste Occurence:	1
EPA Waste Code:	D001
Recycled Waste?:	F
Date Record Was Last Modified:	4/27/2004
DEO Who Last Modified Record:	IG

(Continued) **S109751117**

Detail:

Year:	2000
Manifest ID:	MAM118903
TSDF EPA ID:	MAD053452637
TSDF Name:	CLEAN HARBORS OF BRAINTREE INC
TSDF Address:	1 HILL AVE
TSDF City,St,Zip:	BRAINTREE, MA 02184
TSDF Country:	USA
TSDF Telephone:	Not reported
Transport Date:	6/6/2000
Transporter EPA ID:	NJD080631369
Transporter Name:	ONYX ENVIRONMENTAL SERVICE LLC
Transporter Country:	USA
Transporter Phone:	Not reported
Trans 2 Date:	Not reported
Trans 2 EPA ID:	Not reported
Trans 2 Name:	Not reported
Trans 2 Address:	Not reported
Trans 2 City,St,Zip:	CT
Trans 2 Country:	USA
Trans 2 Phone:	Not reported
EPA ID:	CTP000023662
Generator Phone:	Not reported
Generator Mailing Addr:	117 MURPHY ROAD
Generator Mailing Town:	HARTFORD
Generator Mailing State:	CT
Generator Mailing Zip:	06114
Generator Mailing Country:	USA
Special Handling:	Not reported
Discrepancies:	No
Date Shipped:	6/6/2000
Date Received:	6/8/2000
Last modified date:	4/27/2004
Last modified by:	IG
Comments:	Not reported

SPILLS:

Year of Database:	2006
Case Number:	200607018
Who Took Spill:	917
Assigned To:	0
Report Date:	11/3/2006
Report Time:	12:39:24 PM
Date Release:	11/3/2006
Time Responded:	Not reported
Reported By:	kevin walsh
Phone:	860 7463200
Representing:	usa hauling & recycling
Terminated:	YES
Recovd (Total):	1
Total (Water):	0
Facility Status:	CLOSED
Continuous Spill:	No
Released Substance:	HYDRAULIC OIL
Qty:	1 (Gallons)

(Continued) **S109751117**

Emergency Measure:	Not reported
Water Body:	na
Discharger:	saa
Telephone:	Not reported
Responsible Party:	YES
RP Address 1:	Not reported
RP City,St,Zip:	CT
Historic:	No
Waterbody:	No
Time Stamp:	11/3/2006 12:41:52 PM
Sr Inspector:	Emanuelson, Brian
At Inspctor:	**NO RESPONSE
User Stamp:	bemanuel
Comments:	Not reported
Action:	Removed
Other Action:	Not reported
Action:	Contained
Other Action:	Not reported
Agency ID:	DEP
Other Agency:	Not reported
DEP Bureau:	BUREAU OF WASTE MANAGEMENT
DEP Agency:	OIL AND CHEMICAL SPILL RESPONSE
Cause ID:	Valve Failure
Other Cause:	Not reported
Media ID:	Ground Surface
Other Media:	Not reported
Class ID:	Transportation
Other Class:	Not reported
Release Type:	petroleum
Other Release:	Not reported
Waterbody:	Other
Other Wtrbody:	na

J92 **HEALTHCARE WASTE SOLUTIONS INC** **RCRA-NonGen** **1010314694**
WNW **117 MURPHY RD** **CTR000506535**
< 1/8 **HARTFORD, CT 06114**
0.084 mi.
441 ft. **Site 17 of 17 in cluster J**

Relative:
Lower

Actual:
35 ft.

RCRA-NonGen:

Date form received by agency:	01/18/2007
Facility name:	HEALTHCARE WASTE SOLUTIONS INC
Facility address:	117 MURPHY RD
	HARTFORD, CT 06114
EPA ID:	CTR000506535
Mailing address:	VIELE AVE
	BRONX, NY 10474
Contact:	PHILIP R KRIEBEL
Contact address:	VIELE AVE
	BRONX, NY 10474
Contact country:	US
Contact telephone:	(718) 842-9655
Telephone ext.:	627
Contact email:	Not reported
EPA Region:	01
Classification:	Non-Generator
Description:	Handler: Non-Generators do not presently generate hazardous waste

HEALTHCARE WASTE SOLUTIONS INC (Continued) **1010314694**

Owner/Operator Summary:

Owner/operator name:	MURPHY ROAD REALTY
Owner/operator address:	MURPHY RD HARTFORD, CT 06114
Owner/operator country:	US
Owner/operator telephone:	Not reported
Legal status:	Private
Owner/Operator Type:	Owner
Owner/Op start date:	11/01/2002
Owner/Op end date:	Not reported

Owner/operator name:	HEALTHCARE WASTE SOLUTIONS INC
Owner/operator address:	MURPHY RD HARTFORD, CT 06114
Owner/operator country:	US
Owner/operator telephone:	Not reported
Legal status:	Private
Owner/Operator Type:	Operator
Owner/Op start date:	01/18/2007
Owner/Op end date:	Not reported

Handler Activities Summary:

U.S. importer of hazardous waste:	No
Mixed waste (haz. and radioactive):	No
Recycler of hazardous waste:	No
Transporter of hazardous waste:	Yes
Treater, storer or disposer of HW:	No
Underground injection activity:	No
On-site burner exemption:	No
Furnace exemption:	No
Used oil fuel burner:	No
Used oil processor:	No
User oil refiner:	No
Used oil fuel marketer to burner:	No
Used oil Specification marketer:	No
Used oil transfer facility:	No
Used oil transporter:	No

Violation Status: No violations found

K93 **RYDER TRANS SERVICES 0181** **MANIFEST** **S109729593**
NW **99 MURPHY RD** **N/A**
< 1/8 **HARTFORD, CT 06114**
0.084 mi.
444 ft. **Site 5 of 17 in cluster K**

Relative:
Lower

Actual:
35 ft.

CT MANIFEST:

Waste:

Manifest No:	MAM908921
Waste Occurence:	1
UNNA:	1993
Hazard Class:	3
US Dot Description:	WASTE COMBUSTIBLE LIQUID, N.O.S.
No of Containers:	001
Container Type:	DM
Quantity:	11
Weight/Volume:	G

RYDER TRANS SERVICES 0181 (Continued) **S109729593**

Additional Description: Not reported
Handling Code: Not reported
Date Record Was Last Modified: 4/27/2004
DEO Who Last Modified Record: IG

Waste CD:
Manifest No: MAM908921
Waste Occurence: 1
EPA Waste Code: D039
Recycled Waste?: F
Date Record Was Last Modified: 4/27/2004
DEO Who Last Modified Record: IG

Detail:
Year: 2000
Manifest ID: MAM908921
TSDF EPA ID: MAD096287354
TSDF Name: SAFETY-KLEEN SYSTEMS, INC.
TSDF Address: 224 EAST MAIN STREET
TSDF City,St,Zip: W BROOKFIELD, MA 01585
TSDF Country: USA
TSDF Telephone: Not reported
Transport Date: 12/14/2000
Transporter EPA ID: SCR000075150
Transporter Name: SAFETY-KLEEN SYSTEMS,INC
Transporter Country: USA
Transporter Phone: Not reported
Trans 2 Date: Not reported
Trans 2 EPA ID: Not reported
Trans 2 Name: Not reported
Trans 2 Address: Not reported
Trans 2 City,St,Zip: CT
Trans 2 Country: USA
Trans 2 Phone: Not reported
EPA ID: CTD162219646
Generator Phone: 8605249888
Generator Mailing Addr: 99 MURPHY ROAD WILLY PEREZ
Generator Mailing Town: HARTFORD
Generator Mailing State: CT
Generator Mailing Zip: 06114
Generator Mailing Country: USA
Special Handling: Not reported
Discrepancies: Not reported
Date Shipped: 12/14/2000
Date Received: 12/15/2000
Last modified date: 4/27/2004
Last modified by: IG
Comments: Not reported

Waste:
Manifest No: MAK613072
Waste Occurence: 1
UNNA: 1993
Hazard Class: 3
US Dot Description: WASTE COMBUSTIBLE LIQUID, N.O.S.

RYDER TRANS SERVICES 0181 (Continued) **S109729593**

No of Containers: 002
Container Type: DM
Quantity: 18
Weight/Volume: G
Additional Description: Not reported
Handling Code: Not reported
Date Record Was Last Modified: 4/26/2004
DEO Who Last Modified Record: IG

Manifest No: MAK613072
Waste Occurence: 2
UNNA: 1993
Hazard Class: 3
US Dot Description: WASTE COMBUSTIBLE LIQUID,N.O.S.
No of Containers: 001
Container Type: DF
Quantity: 5
Weight/Volume: G
Additional Description: Not reported
Handling Code: Not reported
Date Record Was Last Modified: 4/26/2004
DEO Who Last Modified Record: IG

Waste CD:
Manifest No: MAK613072
Waste Occurence: 1
EPA Waste Code: D039
Recycled Waste?: F
Date Record Was Last Modified: 4/26/2004
DEO Who Last Modified Record: IG

Manifest No: MAK613072
Waste Occurence: 2
EPA Waste Code: D001
Recycled Waste?: F
Date Record Was Last Modified: 4/26/2004
DEO Who Last Modified Record: IG

Detail:
Year: 1998
Manifest ID: MAK613072
TSDF EPA ID: MAD096287354
TSDF Name: SAFETY-KLEEN SYSTEMS, INC.
TSDF Address: 224 EAST MAIN STREET
TSDF City,St,Zip: W BROOKFIELD, MA 01585
TSDF Country: USA
TSDF Telephone: Not reported
Transport Date: 10/29/1998
Transporter EPA ID: ILD984908202
Transporter Name: SAFETY-KLEEN SYSTEMS, INC.
Transporter Country: USA
Transporter Phone: Not reported
Trans 2 Date: Not reported
Trans 2 EPA ID: Not reported
Trans 2 Name: Not reported
Trans 2 Address: Not reported

RYDER TRANS SERVICES 0181 (Continued) **S109729593**

Trans 2 City,St,Zip:	CT
Trans 2 Country:	USA
Trans 2 Phone:	Not reported
EPA ID:	CTD162219646
Generator Phone:	8605249888
Generator Mailing Addr:	99 MURPHY ROAD
Generator Mailing Town:	HARTFORD
Generator Mailing State:	CT
Generator Mailing Zip:	06114
Generator Mailing Country:	USA
Special Handling:	Not reported
Discrepancies:	Not reported
Date Shipped:	10/29/1998
Date Received:	10/29/1998
Last modified date:	4/26/2004
Last modified by:	IG
Comments:	Not reported

K94 **ID NOT IN TRANSPORTER FILE** **MANIFEST** **S109729335**
NW **99 MURPHY RD** **N/A**
< 1/8 **HARTFORD, CT 06114**
0.084 mi.
444 ft. **Site 6 of 17 in cluster K**

Relative:
Lower

Actual:
35 ft.

CT MANIFEST:

Waste:

Manifest No:	CTF0349050
Waste Occurence:	1
UNNA:	1993
Hazard Class:	4
US Dot Description:	WASTE COMBUSTIBLE LIQUID NOS
No of Containers:	001
Container Type:	DF
Quantity:	5
Weight/Volume:	G
Additional Description:	Not reported
Handling Code:	Not reported
Date Record Was Last Modified:	4/26/2004
DEO Who Last Modified Record:	IG

Waste CD:

Manifest No:	CTF0349050
Waste Occurence:	1
EPA Waste Code:	D001
Recycled Waste?:	T
Date Record Was Last Modified:	4/26/2004
DEO Who Last Modified Record:	IG

Detail:

Year:	1995
Manifest ID:	CTF0349050
TSDF EPA ID:	CTD000845982
TSDF Name:	SAFETY KLEEN CORP 2-070-01
TSDF Address:	24 BRIXTON STREET
TSDF City,St,Zip:	WEST HARTFORD, CT 06107

ID NOT IN TRANSPORTER FILE (Continued) **S109729335**

TSDF Country:	USA
TSDF Telephone:	Not reported
Transport Date:	10/20/1995
Transporter EPA ID:	ILD984908202
Transporter Name:	SAFETY-KLEEN CORP.
Transporter Country:	USA
Transporter Phone:	Not reported
Trans 2 Date:	Not reported
Trans 2 EPA ID:	Not reported
Trans 2 Name:	Not reported
Trans 2 Address:	Not reported
Trans 2 City,St,Zip:	CT
Trans 2 Country:	USA
Trans 2 Phone:	Not reported
EPA ID:	CTD102219646
Generator Phone:	2032785522
Generator Mailing Addr:	99 MURPHY RD
Generator Mailing Town:	HARTFORD
Generator Mailing State:	CT
Generator Mailing Zip:	06114
Generator Mailing Country:	USA
Special Handling:	Not reported
Discrepancies:	Not reported
Date Shipped:	10/20/1995
Date Received:	10/20/1995
Last modified date:	4/26/2004
Last modified by:	IG
Comments:	Not reported

K95 **RYDER T S 0181** **MANIFEST** **S108306272**
NW **99 MURPHY RD** **N/A**
< 1/8 **HARTFORD, CT 06114**
0.084 mi.
444 ft. **Site 7 of 17 in cluster K**

Relative:
Lower

Actual:
35 ft.

CT MANIFEST:

Waste:

Manifest No:	002124274SKS
Waste Occurence:	1
UNNA:	1993
Hazard Class:	3
US Dot Description:	WASTE COMBUSTIBLE LIQUID, N.O.S.
No of Containers:	001
Container Type:	DF
Quantity:	3
Weight/Volume:	G
Additional Description:	Not reported
Handling Code:	Not reported
Date Record Was Last Modified:	11/4/2009
DEO Who Last Modified Record:	DPW

Manifest No:	002124274SKS
Waste Occurence:	2
UNNA:	1993
Hazard Class:	3
US Dot Description:	WASTE COMBUSTIBLE LIQUID, N.O.S.

RYDER T S 0181 (Continued) **S108306272**

No of Containers: 001
Container Type: DM
Quantity: 7
Weight/Volume: G
Additional Description: Not reported
Handling Code: Not reported
Date Record Was Last Modified: 11/4/2009
DEO Who Last Modified Record: DPW

Waste CD:
Manifest No: 002124274SKS
Waste Occurence: 1
EPA Waste Code: D001
Recycled Waste?: False
Date Record Was Last Modified: 2009-11-04 00:00:00
DEO Who Last Modified Record: DPW

Manifest No: 002124274SKS
Waste Occurence: 2
EPA Waste Code: D039
Recycled Waste?: False
Date Record Was Last Modified: 2009-11-04 00:00:00
DEO Who Last Modified Record: DPW

Manifest No: 002124274SKS
Waste Occurence: 1
EPA Waste Code: D001
Recycled Waste?: False
Date Record Was Last Modified: 2009-11-04 00:00:00
DEO Who Last Modified Record: DPW

Manifest No: 002124274SKS
Waste Occurence: 2
EPA Waste Code: D039
Recycled Waste?: False
Date Record Was Last Modified: 2009-11-04 00:00:00
DEO Who Last Modified Record: DPW

Manifest No: 002124274SKS
Waste Occurence: 1
EPA Waste Code: D001
Recycled Waste?: False
Date Record Was Last Modified: 11/4/2009
DEO Who Last Modified Record: DPW

Manifest No: 002124274SKS
Waste Occurence: 2
EPA Waste Code: D039
Recycled Waste?: False
Date Record Was Last Modified: 11/4/2009
DEO Who Last Modified Record: DPW

Detail:
Year: 2009
Manifest ID: 002124274SKS
TSDF EPA ID: MAD096287354

RYDER T S 0181 (Continued) **S108306272**

TSDF Name:	SAFETY-KLEEN SYSTEMS, INC.
TSDF Address:	224 EAST MAIN STREET
TSDF City,St,Zip:	W BROOKFIELD, MA 01585
TSDF Country:	USA
TSDF Telephone:	Not reported
Transport Date:	9/28/2009
Transporter EPA ID:	TXR000050930
Transporter Name:	SAFETY-KLEEN SYSTEMS, INC.
Transporter Country:	USA
Transporter Phone:	Not reported
Trans 2 Date:	Not reported
Trans 2 EPA ID:	Not reported
Trans 2 Name:	Not reported
Trans 2 Address:	Not reported
Trans 2 City,St,Zip:	CT
Trans 2 Country:	USA
Trans 2 Phone:	Not reported
EPA ID:	CTD162219646
Generator Phone:	8605249888
Generator Mailing Addr:	99 MURPHY RD
Generator Mailing Town:	HARTFORD
Generator Mailing State:	CT
Generator Mailing Zip:	06114
Generator Mailing Country:	USA
Special Handling:	Not reported
Discrepancies:	Not reported
Date Shipped:	9/28/2009
Date Received:	9/28/2009
Last modified date:	11/4/2009
Last modified by:	DPW
Comments:	Not reported

Waste:

Manifest No:	000989049SKS
Waste Occurence:	1
UNNA:	1993
Hazard Class:	3
US Dot Description:	WASTE COMBUSTIBLE LIQUID, N.O.S.
No of Containers:	001
Container Type:	DF
Quantity:	3
Weight/Volume:	G
Additional Description:	Not reported
Handling Code:	Not reported
Date Record Was Last Modified:	4/15/2008
DEO Who Last Modified Record:	DPW

Manifest No:	000989049SKS
Waste Occurence:	2
UNNA:	1993
Hazard Class:	3
US Dot Description:	WASTE COMBUSTIBLE LIQUID, N.O.S.
No of Containers:	001
Container Type:	DM
Quantity:	6
Weight/Volume:	G

RYDER T S 0181 (Continued) **S108306272**

Additional Description: Not reported
Handling Code: Not reported
Date Record Was Last Modified: 4/15/2008
DEO Who Last Modified Record: DPW

Waste CD:
Manifest No: 000989049SKS
Waste Occurence: 1
EPA Waste Code: D001
Recycled Waste?: False
Date Record Was Last Modified: 2008-04-15 00:00:00
DEO Who Last Modified Record: DPW

Manifest No: 000989049SKS
Waste Occurence: 2
EPA Waste Code: D039
Recycled Waste?: False
Date Record Was Last Modified: 2008-04-15 00:00:00
DEO Who Last Modified Record: DPW

Manifest No: 000989049SKS
Waste Occurence: 1
EPA Waste Code: D001
Recycled Waste?: False
Date Record Was Last Modified: 2008-04-15 00:00:00
DEO Who Last Modified Record: DPW

Manifest No: 000989049SKS
Waste Occurence: 2
EPA Waste Code: D039
Recycled Waste?: False
Date Record Was Last Modified: 2008-04-15 00:00:00
DEO Who Last Modified Record: DPW

Manifest No: 000989049SKS
Waste Occurence: 1
EPA Waste Code: D001
Recycled Waste?: False
Date Record Was Last Modified: 4/15/2008
DEO Who Last Modified Record: DPW

Manifest No: 000989049SKS
Waste Occurence: 2
EPA Waste Code: D039
Recycled Waste?: False
Date Record Was Last Modified: 4/15/2008
DEO Who Last Modified Record: DPW

Detail:
Year: 2008
Manifest ID: 000989049SKS
TSDF EPA ID: MAD096287354
TSDF Name: SAFETY-KLEEN SYSTEMS, INC.
TSDF Address: 224 EAST MAIN STREET
TSDF City,St,Zip: W BROOKFIELD, MA 01585
TSDF Country: USA

RYDER T S 0181 (Continued) **S108306272**

TSDF Telephone:	Not reported
Transport Date:	2/20/2008
Transporter EPA ID:	TXR000050930
Transporter Name:	SAFETY-KLEEN SYSTEMS, INC
Transporter Country:	USA
Transporter Phone:	Not reported
Trans 2 Date:	Not reported
Trans 2 EPA ID:	Not reported
Trans 2 Name:	Not reported
Trans 2 Address:	Not reported
Trans 2 City,St,Zip:	CT
Trans 2 Country:	USA
Trans 2 Phone:	Not reported
EPA ID:	CTD162219646
Generator Phone:	8605249888
Generator Mailing Addr:	99 MURPHY RD
Generator Mailing Town:	HARTFORD
Generator Mailing State:	CT
Generator Mailing Zip:	06114
Generator Mailing Country:	USA
Special Handling:	Not reported
Discrepancies:	Not reported
Date Shipped:	2/20/2008
Date Received:	2/20/2008
Last modified date:	11/22/2010
Last modified by:	DMG
Comments:	Not reported

K96 **RYDER TRUCK RENTAL #0181A** **LUST** **S109729592**
NW **99 MURPHY RD** **MANIFEST** **N/A**
< 1/8 **HARTFORD, CT 06114** **NPDES**
0.084 mi.
444 ft. **Site 8 of 17 in cluster K**

Relative:
Lower

Actual:
35 ft.

LUST:

LUST ID:	3598
UST Facility Id:	8558
LUST Case Id:	31624
Lust Status:	Cleanup Initiated
Processing Status:	Not reported
EPA Reportable:	False
Motor Fuel:	False
Diesel:	False
Gasoline:	False
Other:	False
Other Release:	Not reported
No Release:	False
Leak:	False
Tank:	False
Piping:	False
Overfill:	False
Removal:	False
Incident Date:	1989-12-14 00:00:00
Entry Date:	Not reported
Site Case Id:	199907294
UST Site Id:	226
Cost Recovery Spill Case #:	Not reported

RYDER TRUCK RENTAL #0181A (Continued) **S109729592**

Old SITS Number:	Not reported
Case Log Id:	Not reported
Monthly Report Id:	0
UST Owner Id:	5928
LUST Owner Id:	Not reported
UST Event Id:	3664
Contact Info:	Not reported
Contact EMail:	Not reported
Site Contact City,St,Zip:	UNKNOWN
2nd Contact:	Not reported
2nd Contact EMail:	Not reported
2nd Contact Address:	Not reported
2nd Contact City,St,Zip:	UNKNOWN
2nd Contact Address 2:	Not reported
2nd Contact City 2:	Not reported
2nd Contact Phone Number:	Not reported
2nd Contact Fax Number:	Not reported
2nd Contact Type:	Not reported
Facility City Num:	64
Site Contact:	Not reported
Site Contact Address:	Not reported
Site Contact Add 2:	Not reported
Site Contact City 2:	Not reported
Site Contact Phone:	Not reported
Site Contact Fax:	Not reported
Site Contact Type:	Not reported
Department Contact 1:	Not reported
Department Contact 2:	Not reported
Referral Source:	Not reported
Offsite Source:	False
Date Referred:	Not reported
Emergency:	False
Private Heating Fuel:	False
Commercial Heating Fuel:	False
Commercial HF < 2100 Gal.:	False
Commercial HF > 2100 Gal.:	False
Commercial HF - Size Unk:	False
No LUST Site:	False
Cost Recvry Prgm Candidate:	False
OCSRD Complete:	False
Follow Up Flag:	False
Alternate Water Supply:	False
Relocation:	False
Responsible Party:	False
Responsible EMail:	Not reported
Resp Party Name:	Not reported
Resp Party Address:	Not reported
Resp Party City,St,Zip:	Not reported
Resp Party Town Number:	UNKNOWN
Resp Party Phone:	Not reported
Resp Party Fax:	Not reported
Resp Party Name 2:	Not reported
Resp Party Address 2:	Not reported
Resp Party Phone 2:	Not reported
Investigator Id:	Not reported
Follow Update:	Not reported
Area Lextent:	Not reported

RYDER TRUCK RENTAL #0181A (Continued) **S109729592**

Annual Precipitation:	Not reported
Affected Population:	Not reported
Population Setting:	Not reported
Ground Water Direction:	Not reported
Ground Water Gradient:	Not reported
Hydro Basin:	Not reported
Drastic:	Not reported
Geo Setting:	Not reported
Ground Water Classification:	GB
Receptor:	Not reported
Ground Water Flow Direction:	Not reported
Ground Water Depth:	Not reported
Areas Of Concern:	Not reported
Free Product Inches:	Not reported
Fund Date:	Not reported
Fund Planned:	No
Fund Obligated:	No
Fund Outlayed:	No
Fund Judgment:	No
Fund Recovered:	No
Cellar Borings:	False
Install Micro Wells:	False
Ground Water Sample:	False
Soil Sample:	False
Soil Gas:	False
Site Inspect:	False
Soil Excavate:	False
Geo Probe:	False
Survey:	False
Potable Well Sample:	False
Sample MWS:	False
Ground Water Gauging:	False
Soil Venting:	False
Active:	False
NOV Action:	None
NOV Issued:	Not reported
NOV Due:	Not reported
NOV Received:	Not reported
NOV Closed:	Not reported
NOV Disc Date:	Not reported
NOV Issued Date:	Not reported
NOV Compliance Sched:	Not reported
NOV Admin Order:	Not reported
NOV Referred To Ag:	Not reported
Stop All NOV Actions:	False
Release Invest Rpt:	False
DEP App Letter 1:	False
Correct Action Plan:	False
DEP App Letter 2:	False
Rem Sys Install:	False
Rem Sys Install Date:	Not reported
Closure Date:	Not reported
Rem Sys Monitoring Rpt:	False
Qrtly Gwater Mon Rpts:	False
Closure Req Rpt:	False
DEP Closure Letter:	False
Referred To:	Not reported

RYDER TRUCK RENTAL #0181A (Continued) **S109729592**

No Wells: Not reported
Lph Wells: Not reported
User Stamp: Terry Parker/ABassila
Date Stamp: 2011-01-20 00:00:00
Correspondence: Not reported

CT MANIFEST:

Waste:
Manifest No: 000418090SKS
Waste Occurence: 1
UNNA: 1993
Hazard Class: 3
US Dot Description: WASTE COMBUSTIBLE LIQUID, N.O.S.
No of Containers: 001
Container Type: DF
Quantity: 4
Weight/Volume: G
Additional Description: Not reported
Handling Code: Not reported
Date Record Was Last Modified: 4/16/2007
DEO Who Last Modified Record: DPW

Manifest No: 000418090SKS
Waste Occurence: 2
UNNA: 1993
Hazard Class: 3
US Dot Description: WASTE COMBUSTIBLE LIQUID, N.O.S.
No of Containers: 001
Container Type: DM
Quantity: 8
Weight/Volume: G
Additional Description: Not reported
Handling Code: Not reported
Date Record Was Last Modified: 4/16/2007
DEO Who Last Modified Record: DPW

Manifest No: 000418090SKS
Waste Occurence: 1
UNNA: 1993
Hazard Class: 3
US Dot Description: WASTE COMBUSTIBLE LIQUID, N.O.S.
No of Containers: 001
Container Type: DF
Quantity: 4
Weight/Volume: G
Additional Description: Not reported
Handling Code: Not reported
Date Record Was Last Modified: 4/16/2007
DEO Who Last Modified Record: DPW

Manifest No: 000418090SKS
Waste Occurence: 2
UNNA: 1993
Hazard Class: 3
US Dot Description: WASTE COMBUSTIBLE LIQUID, N.O.S.
No of Containers: 001

RYDER TRUCK RENTAL #0181A (Continued) **S109729592**

Container Type: DM
Quantity: 8
Weight/Volume: G
Additional Description: Not reported
Handling Code: Not reported
Date Record Was Last Modified: 4/16/2007
DEO Who Last Modified Record: DPW

Waste CD:
Manifest No: 000418090SKS
Waste Occurence: 1
EPA Waste Code: D001
Recycled Waste?: False
Date Record Was Last Modified: 4/16/2007
DEO Who Last Modified Record: DPW

Manifest No: 000418090SKS
Waste Occurence: 2
EPA Waste Code: D039
Recycled Waste?: False
Date Record Was Last Modified: 4/16/2007
DEO Who Last Modified Record: DPW

Manifest No: 000418090SKS
Waste Occurence: 1
EPA Waste Code: D001
Recycled Waste?: F
Date Record Was Last Modified: 4/16/2007
DEO Who Last Modified Record: DPW

Manifest No: 000418090SKS
Waste Occurence: 2
EPA Waste Code: D039
Recycled Waste?: F
Date Record Was Last Modified: 4/16/2007
DEO Who Last Modified Record: DPW

Detail:
Year: 2007
Manifest ID: 000418090SKS
TSDF EPA ID: MAD096287354
TSDF Name: SAFETY-KLEEN SYSTEMS, INC.
TSDF Address: 224 EAST MAIN STREET
TSDF City,St,Zip: W BROOKFIELD, MA 01585
TSDF Country: USA
TSDF Telephone: Not reported
Transport Date: 3/20/2007
Transporter EPA ID: TXR000050930
Transporter Name: SAFETY-KLEEN SYSTEMS, INC.
Transporter Country: USA
Transporter Phone: Not reported
Trans 2 Date: Not reported
Trans 2 EPA ID: Not reported
Trans 2 Name: Not reported
Trans 2 Address: Not reported
Trans 2 City,St,Zip: CT

RYDER TRUCK RENTAL #0181A (Continued) **S109729592**

Trans 2 Country:	USA
Trans 2 Phone:	Not reported
EPA ID:	CTD162219646
Generator Phone:	8605249888
Generator Mailing Addr:	99 MURPHY RD
Generator Mailing Town:	HARTFORD
Generator Mailing State:	CT
Generator Mailing Zip:	06114
Generator Mailing Country:	USA
Special Handling:	Not reported
Discrepancies:	Not reported
Date Shipped:	3/20/2007
Date Received:	3/22/2007
Last modified date:	4/15/2009
Last modified by:	CYF
Comments:	Not reported

Year:	2007
Manifest ID:	000418090SKS
TSDF EPA ID:	MAD096287354
TSDF Name:	SAFETY-KLEEN SYSTEMS INC
TSDF Address:	224 EAST MAIN ST
TSDF City,St,Zip:	W BROOKFIELD, MA 01585
TSDF Country:	USA
TSDF Telephone:	Not reported
Transport Date:	3/20/2007
Transporter EPA ID:	TXR000050930
Transporter Name:	SAFETY-KLEEN SYSTEMS, INC.
Transporter Country:	USA
Transporter Phone:	Not reported
Trans 2 Date:	Not reported
Trans 2 EPA ID:	Not reported
Trans 2 Name:	Not reported
Trans 2 Address:	Not reported
Trans 2 City,St,Zip:	CT
Trans 2 Country:	USA
Trans 2 Phone:	Not reported
EPA ID:	CTD162219646
Generator Phone:	8605249888
Generator Mailing Addr:	99 MURPHY RD
Generator Mailing Town:	HARTFORD
Generator Mailing State:	CT
Generator Mailing Zip:	06114
Generator Mailing Country:	USA
Special Handling:	Not reported
Discrepancies:	Not reported
Date Shipped:	3/20/2007
Date Received:	3/22/2007
Last modified date:	4/15/2009
Last modified by:	CYF
Comments:	Not reported

Waste:

Manifest No:	MAU251142
Waste Occurence:	1
UNNA:	1993

RYDER TRUCK RENTAL #0181A (Continued) **S109729592**

Hazard Class: 3
US Dot Description: WASTE COMBUSTIBLE LIQUID, N.O.S.
No of Containers: 001
Container Type: DF
Quantity: 5
Weight/Volume: G
Additional Description: Not reported
Handling Code: Not reported
Date Record Was Last Modified: 10/19/2006
DEO Who Last Modified Record: DPW

Manifest No: MAU251142
Waste Occurence: 2
UNNA: 1993
Hazard Class: 3
US Dot Description: WASTE COMBUSTIBLE LIQUID, N.O.S.
No of Containers: 001
Container Type: DM
Quantity: 10
Weight/Volume: G
Additional Description: Not reported
Handling Code: Not reported
Date Record Was Last Modified: 10/19/2006
DEO Who Last Modified Record: DPW

Waste CD:
Manifest No: MAU251142
Waste Occurence: 1
EPA Waste Code: D001
Recycled Waste?: F
Date Record Was Last Modified: 10/19/2006
DEO Who Last Modified Record: DPW

Manifest No: MAU251142
Waste Occurence: 2
EPA Waste Code: D039
Recycled Waste?: F
Date Record Was Last Modified: 10/19/2006
DEO Who Last Modified Record: DPW

Detail:
Year: 2006
Manifest ID: MAU251142
TSDF EPA ID: MAD096287354
TSDF Name: SAFETY-KLEEN SYSTEMS, INC.
TSDF Address: 224 EAST MAIN STREET
TSDF City,St,Zip: W BROOKFIELD, MA 01585
TSDF Country: USA
TSDF Telephone: Not reported
Transport Date: 7/11/2006
Transporter EPA ID: TXR000050930
Transporter Name: SAFETY-KLEEN SYSTEMS, INC
Transporter Country: USA
Transporter Phone: Not reported
Trans 2 Date: Not reported
Trans 2 EPA ID: Not reported

RYDER TRUCK RENTAL #0181A (Continued) **S109729592**

Trans 2 Name:	Not reported
Trans 2 Address:	Not reported
Trans 2 City,St,Zip:	CT
Trans 2 Country:	USA
Trans 2 Phone:	Not reported
EPA ID:	CTD162219646
Generator Phone:	8605249888
Generator Mailing Addr:	99 MURPHY RD
Generator Mailing Town:	HARTFORD
Generator Mailing State:	CT
Generator Mailing Zip:	06114
Generator Mailing Country:	USA
Special Handling:	Not reported
Discrepancies:	Not reported
Date Shipped:	7/11/2006
Date Received:	7/13/2006
Last modified date:	11/16/2007
Last modified by:	DMG
Comments:	Not reported

Waste:

Manifest No:	MAU085381
Waste Occurence:	1
UNNA:	1993
Hazard Class:	3
US Dot Description:	WASTE COMBUSTIBLE LIQUID, N.O.S.
No of Containers:	001
Container Type:	DM
Quantity:	12
Weight/Volume:	G
Additional Description:	Not reported
Handling Code:	Not reported
Date Record Was Last Modified:	1/31/2006
DEO Who Last Modified Record:	DPW

Waste CD:

Manifest No:	MAU085381
Waste Occurence:	1
EPA Waste Code:	D039
Recycled Waste?:	F
Date Record Was Last Modified:	1/31/2006
DEO Who Last Modified Record:	DPW

Detail:

Year:	2005
Manifest ID:	MAU085381
TSDF EPA ID:	MAD096287354
TSDF Name:	SAFETY-KLEEN SYSTEMS, INC.
TSDF Address:	224 EAST MAIN STREET
TSDF City,St,Zip:	W BROOKFIELD, MA 01585
TSDF Country:	USA
TSDF Telephone:	Not reported
Transport Date:	7/15/2005
Transporter EPA ID:	TXR000050930
Transporter Name:	SAFETY-KLEEN SYSTEMS, INC

RYDER TRUCK RENTAL #0181A (Continued) **S109729592**

Transporter Country:	USA
Transporter Phone:	Not reported
Trans 2 Date:	Not reported
Trans 2 EPA ID:	Not reported
Trans 2 Name:	Not reported
Trans 2 Address:	Not reported
Trans 2 City,St,Zip:	CT
Trans 2 Country:	USA
Trans 2 Phone:	Not reported
EPA ID:	CTD162219646
Generator Phone:	8605249888
Generator Mailing Addr:	99 MURPHY RD
Generator Mailing Town:	HARTFORD
Generator Mailing State:	CT
Generator Mailing Zip:	06114
Generator Mailing Country:	USA
Special Handling:	Not reported
Discrepancies:	Not reported
Date Shipped:	7/15/2005
Date Received:	7/18/2005
Last modified date:	11/23/2007
Last modified by:	JEB
Comments:	Not reported

Waste:

Manifest No:	MAQ795448
Waste Occurence:	1
UNNA:	1993
Hazard Class:	3
US Dot Description:	WASTE COMBUSTIBLE LIQUID, N.O.S.
No of Containers:	001
Container Type:	DM
Quantity:	12
Weight/Volume:	G
Additional Description:	Not reported
Handling Code:	Not reported
Date Record Was Last Modified:	5/28/2004
DEO Who Last Modified Record:	IG

Waste CD:

Manifest No:	MAQ795448
Waste Occurence:	1
EPA Waste Code:	D039
Recycled Waste?:	F
Date Record Was Last Modified:	5/28/2004
DEO Who Last Modified Record:	IG

Detail:

Year:	2004
Manifest ID:	MAQ795448
TSDF EPA ID:	MAD096287354
TSDF Name:	SAFETY-KLEEN SYSTEMS, INC.
TSDF Address:	224 EAST MAIN STREET
TSDF City,St,Zip:	W BROOKFIELD, MA 01585
TSDF Country:	USA

RYDER TRUCK RENTAL #0181A (Continued) **S109729592**

TSDF Telephone:	Not reported
Transport Date:	2/23/2004
Transporter EPA ID:	TXR000050930
Transporter Name:	SAFETY-KLEEN SYSTEMS, INC
Transporter Country:	USA
Transporter Phone:	Not reported
Trans 2 Date:	Not reported
Trans 2 EPA ID:	Not reported
Trans 2 Name:	Not reported
Trans 2 Address:	Not reported
Trans 2 City,St,Zip:	CT
Trans 2 Country:	USA
Trans 2 Phone:	Not reported
EPA ID:	CTD162219646
Generator Phone:	8605249888
Generator Mailing Addr:	99 MURPHY RD
Generator Mailing Town:	HARTFORD
Generator Mailing State:	CT
Generator Mailing Zip:	06114
Generator Mailing Country:	USA
Special Handling:	Not reported
Discrepancies:	Not reported
Date Shipped:	2/23/2004
Date Received:	2/23/2004
Last modified date:	6/30/2005
Last modified by:	DMG
Comments:	Not reported

Waste:

Manifest No:	MAQ428150
Waste Occurence:	2
UNNA:	1993
Hazard Class:	3
US Dot Description:	WASTE COMBUSTIBLE LIQUID, N.O.S.
No of Containers:	001
Container Type:	DM
Quantity:	12
Weight/Volume:	G
Additional Description:	Not reported
Handling Code:	Not reported
Date Record Was Last Modified:	5/26/2004
DEO Who Last Modified Record:	IG

Manifest No:	MAQ428150
Waste Occurence:	1
UNNA:	1993
Hazard Class:	3
US Dot Description:	WASTE COMBUSTIBLE LIQUID, N.O.S.
No of Containers:	001
Container Type:	DF
Quantity:	5
Weight/Volume:	G
Additional Description:	Not reported
Handling Code:	Not reported
Date Record Was Last Modified:	5/26/2004
DEO Who Last Modified Record:	IG

RYDER TRUCK RENTAL #0181A (Continued) **S109729592**

Waste CD:

Manifest No:	MAQ428150
Waste Occurence:	2
EPA Waste Code:	D039
Recycled Waste?:	F
Date Record Was Last Modified:	5/26/2004
DEO Who Last Modified Record:	IG

Manifest No:	MAQ428150
Waste Occurence:	1
EPA Waste Code:	D001
Recycled Waste?:	F
Date Record Was Last Modified:	5/26/2004
DEO Who Last Modified Record:	IG

Detail:

Year:	2003
Manifest ID:	MAQ428150
TSDF EPA ID:	MAD096287354
TSDF Name:	SAFETY-KLEEN SYSTEMS, INC.
TSDF Address:	224 EAST MAIN STREET
TSDF City,St,Zip:	W BROOKFIELD, MA 01585
TSDF Country:	USA
TSDF Telephone:	Not reported
Transport Date:	4/21/2003
Transporter EPA ID:	TXR000050930
Transporter Name:	SAFETY-KLEEN SYSTEMS, INC
Transporter Country:	USA
Transporter Phone:	Not reported
Trans 2 Date:	Not reported
Trans 2 EPA ID:	Not reported
Trans 2 Name:	Not reported
Trans 2 Address:	Not reported
Trans 2 City,St,Zip:	CT
Trans 2 Country:	USA
Trans 2 Phone:	Not reported
EPA ID:	CTD162219646
Generator Phone:	8605249888
Generator Mailing Addr:	99 MURPHY RD
Generator Mailing Town:	HARTFORD
Generator Mailing State:	CT
Generator Mailing Zip:	06114
Generator Mailing Country:	USA
Special Handling:	Not reported
Discrepancies:	Not reported
Date Shipped:	4/21/2003
Date Received:	4/24/2003
Last modified date:	5/26/2004
Last modified by:	IG
Comments:	Not reported

NPDES:

Town Id:	64
Company Name:	RYDER TRUCK RENTAL
Permit Number:	GVW000253

RYDER TRUCK RENTAL #0181A (Continued) **S109729592**

Permit Issued Date:	12/2/1994
Permit Expiration Date:	12/2/2004
Application Received Date:	11/17/1994
Affiliation Type:	Not reported
Permit EI Type:	Not reported
App Id:	Not reported
Site Address Description:	Not reported
Site Address Line 2:	Not reported
Permit Description:	Not reported
Status:	Not reported
Affiliate Address Line 1:	Not reported
Affiliate Address Line 2:	Not reported
Affiliate City/State/Zip:	Not reported
Contact Name:	Not reported
Contact Title:	Not reported
Contact EMail:	Not reported

Town Id:	Not reported
Company Name:	Not reported
Permit Number:	GVM000586
Permit Issued Date:	2/4/2011
Permit Expiration Date:	1/23/2021
Application Received Date:	Not reported
Affiliation Type:	Permittee
Permit EI Type:	Vehicle Maintenance Wastewater - Registration Only
App Id:	201100191
Site Address Description:	Not reported
Site Address Line 2:	Not reported
Permit Description:	LOCATION# 0181 - 99 MURPHY RD, HARTFORD, CT 06114
Status:	Active
Affiliate Address Line 1:	160 Lawrenceville Pennington Rd
Affiliate Address Line 2:	Suite 16, PMB 119
Affiliate City/State/Zip:	Lawrenceville, NJ 08648-1472
Contact Name:	Carrie Anne Vinch
Contact Title:	Environmental Project Engineer
Contact EMail:	Not reported

K97 **RYDER TRUCK RENTAL INC** **MANIFEST** **S109794403**
NW **99 MURPHY RD** **N/A**
< 1/8 **HARTFORD, CT 06114**
0.084 mi.
444 ft. **Site 9 of 17 in cluster K**

Relative:
Lower

Actual:
35 ft.

CT MANIFEST:

Waste:

Manifest No:	mdc1061116
Waste Occurence:	1
UNNA:	1993
Hazard Class:	3
US Dot Description:	FLAMMABLE LIQUIDS, CORROSIVE, N.O.S.
No of Containers:	1
Container Type:	DM
Quantity:	50
Weight/Volume:	G
Additional Description:	Not reported
Handling Code:	Not reported
Date Record Was Last Modified:	7/28/2005

RYDER TRUCK RENTAL INC (Continued) **S109794403**

DEO Who Last Modified Record: JEB

Waste CD:
Manifest No: mdc1061116
Waste Occurence: 1
EPA Waste Code: D001
Recycled Waste?: F
Date Record Was Last Modified: 7/28/2005
DEO Who Last Modified Record: JEB

Detail:
Year: 2004
Manifest ID: mdc1061116
TSDF EPA ID: MDD980555189
TSDF Name: CLEAN HARBORS OF BALTIMORE, INC
TSDF Address: 1910 RUSSELL STREET
TSDF City,St,Zip: BALTIMORE, MD 21230
TSDF Country: USA
TSDF Telephone: 4102448200
Transport Date: 9/9/2004
Transporter EPA ID: MAD039322250
Transporter Name: CLEAN HARBORS ENVIRONMENTAL SERVICES, INC.
Transporter Country: USA
Transporter Phone: (781)849-1800
Trans 2 Date: 9/10/2004
Trans 2 EPA ID: ALD067138891
Trans 2 Name: ROBBIE D. WOOD, INC.
Trans 2 Address: P.O. BOX 125
Trans 2 City,St,Zip: DOLOMITE, AL 35061
Trans 2 Country: USA
Trans 2 Phone: (205)744-8440
EPA ID: ctd162219646
Generator Phone: 2032785522
Generator Mailing Addr: 99 MURPHY RD
Generator Mailing Town: HARTFORD
Generator Mailing State: CT
Generator Mailing Zip: 06114
Generator Mailing Country: USA
Special Handling: Not reported
Discrepancies: Not reported
Date Shipped: 9/9/2004
Date Received: 9/15/2004
Last modified date: 7/28/2005
Last modified by: JEB
Comments: Not reported

K98 **RYSKO TRUCK RENTAL** **MANIFEST** **S109720848**
NW **99 MURPHY RD** **SPILLS** **N/A**
< 1/8 **HARTFORD, CT 06114** **VCP**
0.084 mi.
444 ft. **Site 10 of 17 in cluster K**

Relative:
Lower

Actual:
35 ft.

CT MANIFEST:

Waste:

Manifest No:	CTB0010337
Waste Occurence:	1
UNNA:	1993
Hazard Class:	FLAMMABLE
US Dot Description:	WASTE FLAMMABLE LIQUID NOS
No of Containers:	001
Container Type:	TT
Quantity:	150
Weight/Volume:	G
Additional Description:	Y
Handling Code:	T01
Date Record Was Last Modified:	4/27/2004
DEO Who Last Modified Record:	IG

Waste CD:

Manifest No:	CTB0010337
Waste Occurence:	1
EPA Waste Code:	D001
Recycled Waste?:	F
Date Record Was Last Modified:	4/27/2004
DEO Who Last Modified Record:	IG

Detail:

Year:	1985
Manifest ID:	CTB0010337
TSDF EPA ID:	CTD072138969
TSDF Name:	ENVIRONMENTAL WASTE RESOURCES INC
TSDF Address:	130 FREIGHT ST
TSDF City,St,Zip:	WATERBURY, CT 06702
TSDF Country:	USA
TSDF Telephone:	Not reported
Transport Date:	12/9/1985
Transporter EPA ID:	CTD000636498
Transporter Name:	TRI-S INCORPORATED.498
Transporter Country:	USA
Transporter Phone:	Not reported
Trans 2 Date:	Not reported
Trans 2 EPA ID:	Not reported
Trans 2 Name:	Not reported
Trans 2 Address:	Not reported
Trans 2 City,St,Zip:	CT
Trans 2 Country:	USA
Trans 2 Phone:	Not reported
EPA ID:	CT$000020900
Generator Phone:	2032785522
Generator Mailing Addr:	99 MURPHY RD
Generator Mailing Town:	HARTFORD
Generator Mailing State:	CT
Generator Mailing Zip:	06114
Generator Mailing Country:	USA

RYSKO TRUCK RENTAL (Continued) **S109720848**

Special Handling: Yes
Discrepancies: No
Date Shipped: 12/9/1985
Date Received: 12/9/1985
Last modified date: 4/27/2004
Last modified by: IG
Comments: Not reported

SPILLS:
Year of Database: 2001
Case Number: 200100165
Who Took Spill: 935
Assigned To: 0
Report Date: 1/5/2001
Report Time: 3:54:49 PM
Date Release: 1/5/2001
Time Responded: 3:35:00 PM
Reported By: TIM STEWART
Phone: 860 5249888
Representing: RYDER TRANSPORTATION
Terminated: YES
Recovd (Total): 0
Total (Water): 0
Facility Status: Closed
Continuous Spill: No
Released Substance: DIESEL FUEL
Qty: 30 (Gallons)
Emergency Measure: OVERFILL VEHICLE, CONTAINED AND CLEANING UP
Water Body: Not reported
Discharger: RYDER
Telephone: Not reported
Responsible Party: YES
RP Address 1: ABOVE
RP City,St,Zip: CT
Historic: No
Waterbody: No
Time Stamp: 1/5/2001 3:59:09 PM
Sr Inspector: Torres, Neil
At Inspctor: **NO RESPONSE
User Stamp: Not reported
Comments: Not reported
Action: Contained
Other Action: Not reported
Action: Cleaned
Other Action: Not reported
Agency ID: DEP Dispatch
Other Agency: Not reported
DEP Bureau: Not reported
DEP Agency: Not reported
Cause ID: Overfill
Other Cause: Not reported
Media ID: Ground Surface
Other Media: Not reported
Class ID: Transportation
Other Class: Not reported
Release Type: petroleum

RYSKO TRUCK RENTAL (Continued) **S109720848**

Other Release: Not reported
Waterbody: Other
Other Wtrbody: NONE

VCP:

Transferor (seller):	Not reported
Transfee (buyer):	Not reported
Certifying Party:	Not reported
Certifying Party Attn:	Not reported
Certifying Party Title:	Not reported
Certifying Party Address:	Not reported
Certifying Party City,St,Zip:	Not reported
Voluntary Remediation Site:	Yes
Date Received:	Not reported
Acknowledge Date:	Not reported
Determination Date:	Not reported
LEP Verified/DEP:	Not reported
Rem Id:	6383
Remediation Location Id:	1909
Date Entered:	08/30/2004
Program:	Vol_Rem_133Y
GAO Site:	False
Staff Full Name:	Kevin Neary
Super/Date:	Not reported
Stage Of Project:	Not reported
RP Level Of Activity:	Not reported
RP Needed Level Of Activity:	Not reported
Staff Level Of Activity:	Not reported
Staff Needed Level Of Activity:	Not reported
Public Intrest:	Not reported
PRP Cooperation:	Not reported
Enforcement Status:	Not reported
Level Of Complexity:	Not reported
Complex Eng Or Sci:	False
Complex Due To Public Involvement:	False
Politically Complex:	False
Complex Enforcement:	False
Coordination With Other Bureaus:	False
EPA Involvement:	False
Staff Prefrence:	Not reported
Readiness For Transfer:	Not reported
Project Transfer Time:	Not reported
Transfer Comments:	Not reported
Staff As Of July 2000:	Not reported
Initial Staff:	Not reported
Type Of Transfer:	Not reported
Salutation:	Not reported
Relationship To Transfer:	Not reported
Audit Date:	Not reported
Verif Type:	Not reported
Audit Outcome:	Not reported
GW:	Not reported
Basin:	Not reported
1st Payment:	Not reported
Pay Tag1:	Not reported
2nd Payment:	Not reported
Pay Tag2:	Not reported

RYSKO TRUCK RENTAL (Continued) **S109720848**

Rtn:	Not reported
Revised:	Not reported
ECAF Received:	Not reported
Old Determination Date:	Not reported
Redeterminationdate:	Not reported
Previous Determination:	Not reported
Monitoringoption:	Not reported
Postremedialmonitoring:	Not reported
Schedule Of I/R:	Not reported
Schedule Overdue:	Not reported
Aprvl Sched:	Not reported
Yr 1 Report:	Not reported
Yr 2 Report:	Not reported
Report Overdue:	Not reported
Ext Aprvl Sched:	Not reported
License #:	Not reported
Project Phase:	Not reported
PT Comments:	Not reported
EPA Id Number:	Not reported
GW Class:	Not reported
SW Class:	Not reported
AO/C0:	Not reported
Water Lead(Y Or N):	Not reported
Priority:	Not reported
Project Status(A, I Or D):	Not reported
Last Updated:	Not reported
SR Comments:	Not reported
Priority Or Work-Load:	Not reported
Status:	Not reported
Notes:	Not reported
Special Project Name:	Not reported
Special Project Comments:	Not reported
DOT Project:	Not reported
Pt Counter:	0
Project Complete:	False
Project Inactive:	False
Intl Deposit #:	Not reported
Deposit #:	Not reported
Spill Case #:	Not reported
Diversion Id:	0
Public Notice:	10/19/2006
Rap Received:	Not reported
Rap Approved:	Not reported
Compliance Category:	Not reported
Delete Record:	False
ECAF Reviewed By:	Not reported
Notlocatable:	False
Primaryaddress:	True
Aka_sitename:	False
Primarysitename:	True
Aka_siteaddress:	False
Lead:	Not reported

K99 **RYDER TRUCK RENTAL, INC.** **SDADB** **S104254082**
NW **99 MURPHY ROAD** **N/A**
< 1/8 **HARTFORD, CT**
0.084 mi.
444 ft. **Site 11 of 17 in cluster K**

Relative:
Lower

Actual:
35 ft.

Site Discovery and Assessment:

Facility ID:	1876
Rem Master ID:	2303
PTP Id:	Not reported
WPC Number:	Not reported
Postal District:	Not reported
Latitude:	Not reported
Longitude:	Not reported
Lat/Long Determined By:	Not reported
Ground Water Quality Classification:	Not reported
Surface Water Quality Classification:	Not reported
Waste Type:	HYDRO/OIL, NCHLR VOC
Disposal:	UST
Sample Data Available:	False
Updated By:	POST, M.
Update Program:	CORE
Updated:	8/5/1994
Date Created:	Not reported
Duplicate:	False
EPA CERCLIS Id:	Not reported
Number EPA RCRIS Id:	Not reported
Site on EPA's CERCLIS:	Not reported
Site Archived from CERCLIS:	Not reported
Archive Date:	Not reported
EPA's Removal at Site:	Not reported
Deferred to another EPA Program:	Not reported
EPA Env Priority Initiative Site:	Not reported
Federal Facility:	Not reported
Site on EPA's National Priority List:	Not reported
Part of an NPL site:	Not reported
RCRA Generator Status:	Not reported
RCRA Permit Status:	Not reported
Referral Id:	1739
Source of referral:	REMEDIAL
Date Received:	8/5/1994
Staff Assigned:	Not reported
Remediation Program:	Not reported
Date dt_assigned:	Not reported
Remediation Complete Approved DEP/Verified by LEP:	Not reported
Outcome:	Not reported
Remedial Id:	Not reported
PTP Id:	Not reported
Remediation Program:	Not reported
Remediation Program Entered:	Not reported
Staff Assigned:	Not reported
Remediation Program:	Not reported
Date dt_assign:	Not reported
Project Phase:	Not reported
Order issued:	Not reported
Order Number:	Not reported
Date order issued:	Not reported
Remedial Investigation Start:	Not reported
Remedial Investigation Completed:	Not reported

RYDER TRUCK RENTAL, INC. (Continued) **S104254082**

Remedial Design Start:	Not reported
Remedial Design complet:	Not reported
Remedial Action Start:	Not reported
Remedial Action Completed:	Not reported
Date Oper/ maintenance Started:	Not reported
GW monitoring:	Not reported
Remediation complete Approved DEP/Verified by LEP:	Not reported
Order Id:	Not reported
Order Number:	Not reported
Date order issued:	Not reported
Staff Assigned:	Not reported
Type of Order:	Not reported
Order Respondent:	Not reported
Admin Appeal Date:	Not reported
Date of Admin Appeal Ruling:	Not reported
Date of Admin Appeal Ruling:	Not reported
Date of Final Order:	Not reported
Date of Court Appeal:	Not reported
Date of Court Ruling:	Not reported
Date of Court Ruling:	Not reported
Date Order Modified:	Not reported
Date Referred to AG:	Not reported
Judgement:	Not reported
Date of AGR judgement:	Not reported
Penalty assessed:	Not reported
Order Complete:	Not reported
In compliance:	Not reported
Comments:	Not reported

SDADB:

Waste Id:	11
Waste Type:	HYDRO/OIL
Description:	Hydrocarbons and/or Fuel Oil

K100 **RYDER TRUCK RENTAL, INC.** **MANIFEST** **S109729595**
NW **99 MURPHY RD** **N/A**
< 1/8 **HARTFORD, CT 06114**
0.084 mi.
444 ft. **Site 12 of 17 in cluster K**

Relative:
Lower

Actual:
35 ft.

CT MANIFEST:

Waste:

Manifest No:	MAM023886
Waste Occurence:	1
UNNA:	1993
Hazard Class:	4
US Dot Description:	COMBUSTIBLE LIQUID N.O.S.(NA)
No of Containers:	001
Container Type:	DF
Quantity:	4
Weight/Volume:	G
Additional Description:	Not reported
Handling Code:	Not reported
Date Record Was Last Modified:	4/26/2004
DEO Who Last Modified Record:	IG

Manifest No: MAM023886

RYDER TRUCK RENTAL, INC. (Continued) **S109729595**

Waste Occurence:	2
UNNA:	1993
Hazard Class:	4
US Dot Description:	COMBUSTIBLE LIQUID N.O.S.(NA)
No of Containers:	002
Container Type:	DM
Quantity:	19
Weight/Volume:	G
Additional Description:	Not reported
Handling Code:	Not reported
Date Record Was Last Modified:	4/26/2004
DEO Who Last Modified Record:	IG

Waste CD:

Manifest No:	MAM023886
Waste Occurence:	2
EPA Waste Code:	D039
Recycled Waste?:	F
Date Record Was Last Modified:	4/26/2004
DEO Who Last Modified Record:	IG

Manifest No:	MAM023886
Waste Occurence:	1
EPA Waste Code:	D001
Recycled Waste?:	F
Date Record Was Last Modified:	4/26/2004
DEO Who Last Modified Record:	IG

Detail:

Year:	1999
Manifest ID:	MAM023886
TSDF EPA ID:	MAD096287354
TSDF Name:	SAFETY KLEEN SYSTEMS INC
TSDF Address:	224 E MAIN ST
TSDF City,St,Zip:	WEST BROOKFIELD, MA 01585
TSDF Country:	USA
TSDF Telephone:	Not reported
Transport Date:	9/7/1999
Transporter EPA ID:	ILD984908202
Transporter Name:	SAFETY-KLEEN CORP.
Transporter Country:	USA
Transporter Phone:	Not reported
Trans 2 Date:	Not reported
Trans 2 EPA ID:	Not reported
Trans 2 Name:	Not reported
Trans 2 Address:	Not reported
Trans 2 City,St,Zip:	CT
Trans 2 Country:	USA
Trans 2 Phone:	Not reported
EPA ID:	CTD162219646
Generator Phone:	2032785522
Generator Mailing Addr:	99 MURPHY RD
Generator Mailing Town:	HARTFORD
Generator Mailing State:	CT
Generator Mailing Zip:	06114
Generator Mailing Country:	USA

RYDER TRUCK RENTAL, INC. (Continued) **S109729595**

Special Handling: Not reported
Discrepancies: Yes
Date Shipped: 9/7/1999
Date Received: 9/8/1999
Last modified date: 4/26/2004
Last modified by: IG
Comments: Not reported

Waste:
Manifest No: CTF0619256
Waste Occurence: 2
UNNA: 1993
Hazard Class: 3
US Dot Description: WASTE COMBUSTIBLE LIQUID,N.O.S.
No of Containers: 001
Container Type: DF
Quantity: 4
Weight/Volume: G
Additional Description: Not reported
Handling Code: Not reported
Date Record Was Last Modified: 4/26/2004
DEO Who Last Modified Record: IG

Manifest No: CTF0619256
Waste Occurence: 1
UNNA: 1993
Hazard Class: 3
US Dot Description: WASTE COMBUSTIBLE LIQUID, N.O.S.
No of Containers: 003
Container Type: DM
Quantity: 32
Weight/Volume: G
Additional Description: Not reported
Handling Code: Not reported
Date Record Was Last Modified: 4/26/2004
DEO Who Last Modified Record: IG

Waste CD:
Manifest No: CTF0619256
Waste Occurence: 1
EPA Waste Code: D039
Recycled Waste?: F
Date Record Was Last Modified: 4/26/2004
DEO Who Last Modified Record: IG

Manifest No: CTF0619256
Waste Occurence: 2
EPA Waste Code: D001
Recycled Waste?: F
Date Record Was Last Modified: 4/26/2004
DEO Who Last Modified Record: IG

Detail:
Year: 1997
Manifest ID: CTF0619256

RYDER TRUCK RENTAL, INC. (Continued) **S109729595**

TSDF EPA ID:	CTD000845982
TSDF Name:	SAFETY-KLEEN CORP.
TSDF Address:	24 BRIXTON STREET
TSDF City,St,Zip:	WEST HARTFORD, CT 06110
TSDF Country:	USA
TSDF Telephone:	Not reported
Transport Date:	3/26/1997
Transporter EPA ID:	ILD984908202
Transporter Name:	SAFETY-KLEEN CORP.
Transporter Country:	USA
Transporter Phone:	Not reported
Trans 2 Date:	Not reported
Trans 2 EPA ID:	Not reported
Trans 2 Name:	Not reported
Trans 2 Address:	Not reported
Trans 2 City,St,Zip:	CT
Trans 2 Country:	USA
Trans 2 Phone:	Not reported
EPA ID:	CTD162219646
Generator Phone:	8605249888
Generator Mailing Addr:	99 MURPHY RD
Generator Mailing Town:	HARTFORD
Generator Mailing State:	CT
Generator Mailing Zip:	06114
Generator Mailing Country:	USA
Special Handling:	Not reported
Discrepancies:	Not reported
Date Shipped:	3/26/1997
Date Received:	3/26/1997
Last modified date:	4/26/2004
Last modified by:	IG
Comments:	Not reported

Waste:

Manifest No:	CTF0526511
Waste Occurence:	2
UNNA:	1993
Hazard Class:	3
US Dot Description:	WASTE COMBUSTIBLE LIQUID, N.O.S.
No of Containers:	003
Container Type:	DM
Quantity:	32
Weight/Volume:	G
Additional Description:	Not reported
Handling Code:	Not reported
Date Record Was Last Modified:	4/26/2004
DEO Who Last Modified Record:	IG

Manifest No:	CTF0526511
Waste Occurence:	1
UNNA:	1993
Hazard Class:	3
US Dot Description:	WASTE COMBUSTIBLE LIQUID, N.O.S.
No of Containers:	001
Container Type:	DM
Quantity:	5

RYDER TRUCK RENTAL, INC. (Continued) **S109729595**

Weight/Volume: G
Additional Description: Not reported
Handling Code: Not reported
Date Record Was Last Modified: 4/26/2004
DEO Who Last Modified Record: IG

Waste CD:
Manifest No: CTF0526511
Waste Occurence: 2
EPA Waste Code: VARY
Recycled Waste?: F
Date Record Was Last Modified: 4/26/2004
DEO Who Last Modified Record: IG

Manifest No: CTF0526511
Waste Occurence: 1
EPA Waste Code: VARY
Recycled Waste?: F
Date Record Was Last Modified: 4/26/2004
DEO Who Last Modified Record: IG

Detail:
Year: 1996
Manifest ID: CTF0526511
TSDF EPA ID: CTD000845982
TSDF Name: SAFETY-KLEEN SYSTEMS, INC.
TSDF Address: 24 BRIXTON STREET
TSDF City,St,Zip: WEST HARTFORD, CT 06110
TSDF Country: USA
TSDF Telephone: Not reported
Transport Date: 5/2/1996
Transporter EPA ID: ILD984908202
Transporter Name: SAFETY-KLEEN SYSTEMS, INC.
Transporter Country: USA
Transporter Phone: Not reported
Trans 2 Date: Not reported
Trans 2 EPA ID: Not reported
Trans 2 Name: Not reported
Trans 2 Address: Not reported
Trans 2 City,St,Zip: CT
Trans 2 Country: USA
Trans 2 Phone: Not reported
EPA ID: CTD162219646
Generator Phone: 2032785522
Generator Mailing Addr: 99 MURPHY RD
Generator Mailing Town: HARTFORD
Generator Mailing State: CT
Generator Mailing Zip: 06114
Generator Mailing Country: USA
Special Handling: Not reported
Discrepancies: Not reported
Date Shipped: 5/2/1996
Date Received: 5/2/1996
Last modified date: 4/26/2004
Last modified by: IG
Comments: Not reported

RYDER TRUCK RENTAL, INC. (Continued) **S109729595**

Waste:

Manifest No:	CTF0349047
Waste Occurence:	1
UNNA:	1993
Hazard Class:	4
US Dot Description:	WASTE COMBUSTIBLE LIQUID NOS
No of Containers:	002
Container Type:	DM
Quantity:	19
Weight/Volume:	G
Additional Description:	Not reported
Handling Code:	Not reported
Date Record Was Last Modified:	4/26/2004
DEO Who Last Modified Record:	IG

Waste CD:

Manifest No:	CTF0349047
Waste Occurence:	1
EPA Waste Code:	D039
Recycled Waste?:	T
Date Record Was Last Modified:	4/26/2004
DEO Who Last Modified Record:	IG

Detail:

Year:	1995
Manifest ID:	CTF0349047
TSDF EPA ID:	CTD000845982
TSDF Name:	SAFETY KLEEN CORP 2-070-01
TSDF Address:	24 BRIXTON STREET
TSDF City,St,Zip:	WEST HARTFORD, CT 06107
TSDF Country:	USA
TSDF Telephone:	Not reported
Transport Date:	5/23/1995
Transporter EPA ID:	ILD984908202
Transporter Name:	SAFETY-KLEEN CORP.
Transporter Country:	USA
Transporter Phone:	Not reported
Trans 2 Date:	Not reported
Trans 2 EPA ID:	Not reported
Trans 2 Name:	Not reported
Trans 2 Address:	Not reported
Trans 2 City,St,Zip:	CT
Trans 2 Country:	USA
Trans 2 Phone:	Not reported
EPA ID:	CTD162219646
Generator Phone:	2032785522
Generator Mailing Addr:	99 MURPHY RD
Generator Mailing Town:	HARTFORD
Generator Mailing State:	CT
Generator Mailing Zip:	06114
Generator Mailing Country:	USA
Special Handling:	Not reported
Discrepancies:	Yes
Date Shipped:	4/23/1995
Date Received:	5/23/1995
Last modified date:	4/26/2004

RYDER TRUCK RENTAL, INC. (Continued) **S109729595**

Last modified by: IG
Comments: Not reported

Waste:
Manifest No: NJA1405077
Waste Occurence: 1
UNNA: 9189
Hazard Class: ORM-E
US Dot Description: HAZARDOUS WASTE SOLID, NOS
No of Containers: 005
Container Type: DM
Quantity: 2500
Weight/Volume: P
Additional Description: Y
Handling Code: Not reported
Date Record Was Last Modified: 4/27/2004
DEO Who Last Modified Record: IG

Waste CD:
Manifest No: NJA1405077
Waste Occurence: 1
EPA Waste Code: D008
Recycled Waste?: F
Date Record Was Last Modified: 4/27/2004
DEO Who Last Modified Record: IG

Detail:
Year: 1993
Manifest ID: NJA1405077
TSDF EPA ID: NJD002200046
TSDF Name: CYCLE CHEM, INC.
TSDF Address: 217 S. FIRST STREET
TSDF City,St,Zip: ELIZABETH, NJ 07206
TSDF Country: USA
TSDF Telephone: Not reported
Transport Date: 3/1/1993
Transporter EPA ID: CTD016424210
Transporter Name: TRI-S, INCORPORATED
Transporter Country: USA
Transporter Phone: Not reported
Trans 2 Date: Not reported
Trans 2 EPA ID: Not reported
Trans 2 Name: Not reported
Trans 2 Address: Not reported
Trans 2 City,St,Zip: CT
Trans 2 Country: USA
Trans 2 Phone: Not reported
EPA ID: CTD162219646
Generator Phone: 2032785522
Generator Mailing Addr: 99 MURPHY RD
Generator Mailing Town: HARTFORD
Generator Mailing State: CT
Generator Mailing Zip: 06114
Generator Mailing Country: USA
Special Handling: Yes

RYDER TRUCK RENTAL, INC. (Continued) **S109729595**

Discrepancies: No
Date Shipped: 3/1/1993
Date Received: Not reported
Last modified date: 4/27/2004
Last modified by: IG
Comments: Not reported

Waste:
Manifest No: CTF0138515
Waste Occurence: 1
UNNA: 1993
Hazard Class: COMBUSTIBL
US Dot Description: WASTE COMBUSTIBLE LIQUID
No of Containers: 003
Container Type: DM
Quantity: 258
Weight/Volume: P
Additional Description: Y
Handling Code: S02
Date Record Was Last Modified: 4/27/2004
DEO Who Last Modified Record: IG

Waste CD:
Manifest No: CTF0138515
Waste Occurence: 1
EPA Waste Code: D001
Recycled Waste?: T
Date Record Was Last Modified: 4/27/2004
DEO Who Last Modified Record: IG

Detail:
Year: 1992
Manifest ID: CTF0138515
TSDF EPA ID: CTD000845982
TSDF Name: SAFETY KLEEN CORP 2-070-01
TSDF Address: 24 BRIXTON STREET
TSDF City,St,Zip: WEST HARTFORD, CT 06107
TSDF Country: USA
TSDF Telephone: Not reported
Transport Date: 10/29/1992
Transporter EPA ID: ILD051060408
Transporter Name: SAFETY-KLEEN CORP. (TRANSPORTER ONLY)
Transporter Country: USA
Transporter Phone: Not reported
Trans 2 Date: Not reported
Trans 2 EPA ID: Not reported
Trans 2 Name: Not reported
Trans 2 Address: Not reported
Trans 2 City,St,Zip: CT
Trans 2 Country: USA
Trans 2 Phone: Not reported
EPA ID: CTD162219646
Generator Phone: 2032785522
Generator Mailing Addr: 99 MURPHY RD
Generator Mailing Town: HARTFORD

RYDER TRUCK RENTAL, INC. (Continued) **S109729595**

Generator Mailing State: CT
Generator Mailing Zip: 06114
Generator Mailing Country: USA
Special Handling: Yes
Discrepancies: Yes
Date Shipped: 10/29/1992
Date Received: 10/29/1992
Last modified date: 4/27/2004
Last modified by: IG
Comments: Not reported

Waste:
Manifest No: CTF0027724
Waste Occurence: 1
UNNA: 1255
Hazard Class: COMBUSTIBL
US Dot Description: WASTE PETRO NAPHTHA LIQ
No of Containers: 003
Container Type: DM
Quantity: 258
Weight/Volume: P
Additional Description: N
Handling Code: S02
Date Record Was Last Modified: 4/27/2004
DEO Who Last Modified Record: IG

Waste CD:
Manifest No: CTF0027724
Waste Occurence: 1
EPA Waste Code: D001
Recycled Waste?: F
Date Record Was Last Modified: 4/27/2004
DEO Who Last Modified Record: IG

Detail:
Year: 1991
Manifest ID: CTF0027724
TSDF EPA ID: CTD000845982
TSDF Name: SAFETY KLEEN CORP 2-070-01
TSDF Address: 24 BRIXTON STREET
TSDF City,St,Zip: WEST HARTFORD, CT 06107
TSDF Country: USA
TSDF Telephone: Not reported
Transport Date: 3/14/1991
Transporter EPA ID: ILD051060408
Transporter Name: SAFETY-KLEEN CORP. (TRANSPORTER ONLY)
Transporter Country: USA
Transporter Phone: Not reported
Trans 2 Date: Not reported
Trans 2 EPA ID: Not reported
Trans 2 Name: Not reported
Trans 2 Address: Not reported
Trans 2 City,St,Zip: CT
Trans 2 Country: USA
Trans 2 Phone: Not reported

RYDER TRUCK RENTAL, INC. (Continued) **S109729595**

EPA ID:	CTD162219646
Generator Phone:	2032785522
Generator Mailing Addr:	99 MURPHY RD
Generator Mailing Town:	HARTFORD
Generator Mailing State:	CT
Generator Mailing Zip:	06114
Generator Mailing Country:	USA
Special Handling:	No
Discrepancies:	No
Date Shipped:	3/14/1991
Date Received:	3/14/1991
Last modified date:	4/27/2004
Last modified by:	IG
Comments:	Not reported

Waste:

Manifest No:	CTC0284653
Waste Occurence:	1
UNNA:	1203
Hazard Class:	FLAMMABLE
US Dot Description:	WASTE GASOLINE, FLAMMABLE LIQUID
No of Containers:	002
Container Type:	DM
Quantity:	110
Weight/Volume:	G
Additional Description:	Y
Handling Code:	S02
Date Record Was Last Modified:	4/27/2004
DEO Who Last Modified Record:	IG

Waste CD:

Manifest No:	CTC0284653
Waste Occurence:	1
EPA Waste Code:	D001
Recycled Waste?:	F
Date Record Was Last Modified:	4/27/2004
DEO Who Last Modified Record:	IG

Detail:

Year:	1990
Manifest ID:	CTC0284653
TSDF EPA ID:	MAD053452637
TSDF Name:	CLEAN HARBORS INC. OF BRAINTREE
TSDF Address:	385 QUINCY AVENUE
TSDF City,St,Zip:	BRAINTREE, MA 02184
TSDF Country:	USA
TSDF Telephone:	Not reported
Transport Date:	3/6/1990
Transporter EPA ID:	MAD039322250
Transporter Name:	CLEAN HARBORS, INC
Transporter Country:	USA
Transporter Phone:	Not reported
Trans 2 Date:	Not reported
Trans 2 EPA ID:	Not reported
Trans 2 Name:	Not reported

RYDER TRUCK RENTAL, INC. (Continued) **S109729595**

Trans 2 Address:	Not reported
Trans 2 City,St,Zip:	CT
Trans 2 Country:	USA
Trans 2 Phone:	Not reported
EPA ID:	CTD162219646
Generator Phone:	2032785522
Generator Mailing Addr:	99 MURPHY ROAD
Generator Mailing Town:	HARTFORD
Generator Mailing State:	CT
Generator Mailing Zip:	06114
Generator Mailing Country:	USA
Special Handling:	Yes
Discrepancies:	No
Date Shipped:	3/6/1990
Date Received:	3/6/1990
Last modified date:	4/27/2004
Last modified by:	IG
Comments:	Not reported

Waste:

Manifest No:	CTC0276250
Waste Occurence:	1
UNNA:	1203
Hazard Class:	FLAMMABLE
US Dot Description:	WASTE FLAMMABLE LIQUID, NOS
No of Containers:	001
Container Type:	TT
Quantity:	800
Weight/Volume:	G
Additional Description:	Y
Handling Code:	S02
Date Record Was Last Modified:	4/27/2004
DEO Who Last Modified Record:	IG

Waste CD:

Manifest No:	CTC0276250
Waste Occurence:	1
EPA Waste Code:	D001
Recycled Waste?:	F
Date Record Was Last Modified:	4/27/2004
DEO Who Last Modified Record:	IG

Detail:

Year:	1989
Manifest ID:	CTC0276250
TSDF EPA ID:	CTD021816889
TSDF Name:	UNITED OIL RECOVERY, INC.
TSDF Address:	136 GRACEY AVENUE
TSDF City,St,Zip:	MERIDEN, CT 06450
TSDF Country:	USA
TSDF Telephone:	Not reported
Transport Date:	9/27/1989
Transporter EPA ID:	MAD039322250
Transporter Name:	CLEAN HARBORS, INC
Transporter Country:	USA

RYDER TRUCK RENTAL, INC. (Continued) **S109729595**

Transporter Phone:	Not reported
Trans 2 Date:	Not reported
Trans 2 EPA ID:	Not reported
Trans 2 Name:	Not reported
Trans 2 Address:	Not reported
Trans 2 City,St,Zip:	CT
Trans 2 Country:	USA
Trans 2 Phone:	Not reported
EPA ID:	CTD162219646
Generator Phone:	2032785522
Generator Mailing Addr:	99 MURPHY ROAD
Generator Mailing Town:	HARTFORD
Generator Mailing State:	CT
Generator Mailing Zip:	06114
Generator Mailing Country:	USA
Special Handling:	No
Discrepancies:	No
Date Shipped:	9/27/1989
Date Received:	9/27/1989
Last modified date:	4/27/2004
Last modified by:	IG
Comments:	Not reported

K101 **RYDER TRUCK RENTAL** **CPCS** **S105457918**
NW **99 MURPHY RD.** **N/A**
< 1/8 **HARTFORD, CT 06103**
0.084 mi.
444 ft. **Site 13 of 17 in cluster K**

Relative:
Lower

Actual:
35 ft.

CPCS:

Site Type:	LUST
Lust Status:	Cleanup Initiated
PTP Form:	Not reported
Program:	Not reported
Comments:	Ust Cleanup Account Id: 226One Piece Of Correspondence From Ocsrd Files Received On 12/14/89 From Consulting Environmental Services Inc. Of Newington, Ct Is A Ust And Soil Removal Report.One Piece Of Correspondence From Ocsrd Files Received On 10
Site Type Definition:	Leaking Underground Storage Tanks Rem. Started

---

K102 **RYDER TRUCK RENTAL #0181A** **UST** **1000211453**
NW **99 MURPHY RD** **N/A**
< 1/8 **HARTFORD, CT 06114**
0.084 mi.
444 ft. **Site 14 of 17 in cluster K**

Relative:
Lower

Actual:
35 ft.

UST:

Facility Id:	8558
Alt. Facility ID:	64-8558
Latitude:	Not reported
Longitude:	Not reported
Owner:	RYDER TRUCK RENTAL, INC
Owner Address:	16155 PARK ROW
Owner Address 2:	Not reported
Owner City,St,Zip:	HOUSTON, TX 770846972

RYDER TRUCK RENTAL #0181A (Continued) **1000211453**

Tank ID: 8558-1
Compartment ID: 8558-1
Compartment Num: 1
Alt. Tank ID: C1
Tank Status: **Permanently Closed**
Tank Material: Asphalt Coated or Bare Steel
Secondary Material: Not reported
Capacity: 10000
Substance: Gasoline
Date Installed: 01/01/1968
Date Last Used: 09/01/1989
Closure Status: **Tank was Removed From Ground**
Pipe Material: Bare or Galvonized Steel
Pipe Mode Description: Not reported
Spill Installed: Not reported
Overfill Installed: Not reported

Tank ID: 8558-10
Compartment ID: 8558-10
Compartment Num: 1
Alt. Tank ID: H-2
Tank Status: **Currently In Use**
Tank Material: Composite - Steel with Fiberglass (ACT 100)
Secondary Material: Double-Walled
Capacity: 12000
Substance: Diesel
Date Installed: 05/01/1989
Date Last Used: Not reported
Closure Status: **Not reported**
Pipe Material: Rigid Fiberglass Reinforced Plastic
Pipe Mode Description: Containment Sumps @ Dispensers,Containment Sumps @ Tanks,Double-Walled
Spill Installed: Spill Bucket
Overfill Installed: Ball Float Device

Tank ID: 8558-11
Compartment ID: 8558-11
Compartment Num: 1
Alt. Tank ID: I-1
Tank Status: **Currently In Use**
Tank Material: Composite - Steel with Fiberglass (ACT 100)
Secondary Material: Double-Walled
Capacity: 12000
Substance: Gasoline
Date Installed: 05/01/1989
Date Last Used: Not reported
Closure Status: **Not reported**
Pipe Material: Rigid Fiberglass Reinforced Plastic
Pipe Mode Description: Containment Sumps @ Dispensers,Containment Sumps @ Tanks,Double-Walled
Spill Installed: Spill Bucket
Overfill Installed: Ball Float Device

Tank ID: 8558-12
Compartment ID: 8558-12
Compartment Num: 1

RYDER TRUCK RENTAL #0181A (Continued) **1000211453**

Alt. Tank ID:	J-1
Tank Status:	**Currently In Use**
Tank Material:	Composite - Steel with Fiberglass (ACT 100)
Secondary Material:	Double-Walled
Capacity:	4000
Substance:	Other Petroleum (Specify)
Date Installed:	05/01/1989
Date Last Used:	Not reported
Closure Status:	**Not reported**
Pipe Material:	Rigid Fiberglass Reinforced Plastic
Pipe Mode Description:	Containment Sumps @ Tanks
Spill Installed:	Spill Bucket
Overfill Installed:	Ball Float Device

Tank ID:	8558-13
Compartment ID:	8558-13
Compartment Num:	1
Alt. Tank ID:	K-1
Tank Status:	**Currently In Use**
Tank Material:	Composite - Steel with Fiberglass (ACT 100)
Secondary Material:	Double-Walled
Capacity:	2500
Substance:	Used Oil
Date Installed:	05/01/1989
Date Last Used:	Not reported
Closure Status:	**Not reported**
Pipe Material:	Rigid Fiberglass Reinforced Plastic
Pipe Mode Description:	Containment Sumps @ Tanks,Double-Walled
Spill Installed:	Spill Bucket
Overfill Installed:	Ball Float Device

Tank ID:	8558-15
Compartment ID:	8558-15
Compartment Num:	1
Alt. Tank ID:	L-1
Tank Status:	**Permanently Closed**
Tank Material:	Fiberglass Reinforced Plastic
Secondary Material:	Double-Walled
Capacity:	2500
Substance:	Heating Oil
Date Installed:	05/01/1989
Date Last Used:	09/01/1994
Closure Status:	**Tank was Removed From Ground**
Pipe Material:	Rigid Fiberglass Reinforced Plastic
Pipe Mode Description:	Double-Walled
Spill Installed:	Spill Bucket
Overfill Installed:	Not reported

Tank ID:	8558-16
Compartment ID:	8558-16
Compartment Num:	1
Alt. Tank ID:	16*
Tank Status:	**Permanently Closed**
Tank Material:	Not reported

RYDER TRUCK RENTAL #0181A (Continued) **1000211453**

Secondary Material: Not reported
Capacity: 1
Substance: Other Petroleum (Specify)
Date Installed: Not reported
Date Last Used: 04/04/2011
Closure Status: Not reported
Pipe Material: Other (Specify)
Pipe Mode Description: Not reported
Spill Installed: Not reported
Overfill Installed: Not reported

Tank ID: 8558-2
Compartment ID: 8558-2
Compartment Num: 1
Alt. Tank ID: A1
Tank Status: Permanently Closed
Tank Material: Asphalt Coated or Bare Steel
Secondary Material: Not reported
Capacity: 10000
Substance: Diesel
Date Installed: 01/01/1968
Date Last Used: 09/01/1989
Closure Status: Tank was Removed From Ground
Pipe Material: Bare or Galvonized Steel
Pipe Mode Description: Not reported
Spill Installed: Not reported
Overfill Installed: Not reported

Tank ID: 8558-3
Compartment ID: 8558-3
Compartment Num: 1
Alt. Tank ID: B1
Tank Status: Permanently Closed
Tank Material: Asphalt Coated or Bare Steel
Secondary Material: Not reported
Capacity: 10000
Substance: Diesel
Date Installed: 01/01/1980
Date Last Used: 09/01/1989
Closure Status: Tank was Removed From Ground
Pipe Material: Bare or Galvonized Steel
Pipe Mode Description: Not reported
Spill Installed: Not reported
Overfill Installed: Not reported

Tank ID: 8558-4
Compartment ID: 8558-4
Compartment Num: 1
Alt. Tank ID: B2
Tank Status: Permanently Closed
Tank Material: Asphalt Coated or Bare Steel
Secondary Material: Not reported
Capacity: 10000
Substance: Diesel

RYDER TRUCK RENTAL #0181A (Continued) **1000211453**

Date Installed: 01/01/1980
Date Last Used: 09/01/1989
Closure Status: **Tank was Removed From Ground**
Pipe Material: Bare or Galvonized Steel
Pipe Mode Description: Not reported
Spill Installed: Not reported
Overfill Installed: Not reported

Tank ID: 8558-5
Compartment ID: 8558-5
Compartment Num: 1
Alt. Tank ID: D1
Tank Status: **Permanently Closed**
Tank Material: Asphalt Coated or Bare Steel
Secondary Material: Not reported
Capacity: 1000
Substance: Used Oil
Date Installed: 01/01/1968
Date Last Used: 09/01/1989
Closure Status: **Tank was Removed From Ground**
Pipe Material: Bare or Galvonized Steel
Pipe Mode Description: Not reported
Spill Installed: Not reported
Overfill Installed: Not reported

Tank ID: 8558-6
Compartment ID: 8558-6
Compartment Num: 1
Alt. Tank ID: E1
Tank Status: **Permanently Closed**
Tank Material: Asphalt Coated or Bare Steel
Secondary Material: Not reported
Capacity: 3000
Substance: Other Petroleum (Specify)
Date Installed: 01/01/1968
Date Last Used: 09/01/1989
Closure Status: **Tank was Removed From Ground**
Pipe Material: Bare or Galvonized Steel
Pipe Mode Description: Not reported
Spill Installed: Not reported
Overfill Installed: Not reported

Tank ID: 8558-7
Compartment ID: 8558-7
Compartment Num: 1
Alt. Tank ID: F1
Tank Status: **Permanently Closed**
Tank Material: Asphalt Coated or Bare Steel
Secondary Material: Not reported
Capacity: 1000
Substance: Gasoline
Date Installed: 01/01/1968
Date Last Used: 09/01/1989
Closure Status: **Tank was Removed From Ground**

RYDER TRUCK RENTAL #0181A (Continued) **1000211453**

Pipe Material:	Bare or Galvonized Steel
Pipe Mode Description:	Not reported
Spill Installed:	Not reported
Overfill Installed:	Not reported

Tank ID:	8558-8
Compartment ID:	8558-8
Compartment Num:	1
Alt. Tank ID:	G1
Tank Status:	**Permanently Closed**
Tank Material:	Asphalt Coated or Bare Steel
Secondary Material:	Not reported
Capacity:	1000
Substance:	Used Oil
Date Installed:	01/01/1968
Date Last Used:	09/01/1989
Closure Status:	**Tank was Removed From Ground**
Pipe Material:	Bare or Galvonized Steel
Pipe Mode Description:	Not reported
Spill Installed:	Not reported
Overfill Installed:	Not reported

Tank ID:	8558-9
Compartment ID:	8558-9
Compartment Num:	1
Alt. Tank ID:	H-1
Tank Status:	**Currently In Use**
Tank Material:	Composite - Steel with Fiberglass (ACT 100)
Secondary Material:	Double-Walled
Capacity:	12000
Substance:	Diesel
Date Installed:	05/01/1989
Date Last Used:	Not reported
Closure Status:	**Not reported**
Pipe Material:	Rigid Fiberglass Reinforced Plastic
Pipe Mode Description:	Containment Sumps @ Dispensers,Containment Sumps @ Tanks,Double-Walled
Spill Installed:	Spill Bucket
Overfill Installed:	Ball Float Device

K103 **RYDER TRUCK RENTAL INC** **RCRA-CESQG** **1004681109**
NW **99 MURPHY RD** **FINDS** **CTD162219646**
< 1/8 **HARTFORD, CT 06114** **MANIFEST**
0.084 mi.
444 ft. **Site 15 of 17 in cluster K**

Relative:
Lower

Actual:
35 ft.

RCRA-CESQG:

Date form received by agency:	10/15/2003
Facility name:	RYDER TRUCK RENTAL INC
Facility address:	99 MURPHY RD HARTFORD, CT 06114
EPA ID:	CTD162219646
Mailing address:	MURPHY RD HARTFORD, CT 06114
Contact:	SYSTEMS RYDER
Contact address:	MURPHY RD HARTFORD, CT 06114

RYDER TRUCK RENTAL INC (Continued) **1004681109**

Contact country: US
Contact telephone: (203) 278-5522
Contact email: Not reported
EPA Region: 01
Classification: Conditionally Exempt Small Quantity Generator
Description: Handler: generates 100 kg or less of hazardous waste per calendar month, and accumulates 1000 kg or less of hazardous waste at any time; or generates 1 kg or less of acutely hazardous waste per calendar month, and accumulates at any time: 1 kg or less of acutely hazardous waste; or 100 kg or less of any residue or contaminated soil, waste or other debris resulting from the cleanup of a spill, into or on any land or water, of acutely hazardous waste; or generates 100 kg or less of any residue or contaminated soil, waste or other debris resulting from the cleanup of a spill, into or on any land or water, of acutely hazardous waste during any calendar month, and accumulates at any time: 1 kg or less of acutely hazardous waste; or 100 kg or less of any residue or contaminated soil, waste or other debris resulting from the cleanup of a spill, into or on any land or water, of acutely hazardous waste

Owner/Operator Summary:
Owner/operator name: RYDER SYSTEMS INC
Owner/operator address: OWNERSTREET
OWNERCITY, CT 99999
Owner/operator country: Not reported
Owner/operator telephone: (203) 555-1212
Legal status: Private
Owner/Operator Type: Owner
Owner/Op start date: 01/01/0001
Owner/Op end date: Not reported

Owner/operator name: RYDER TRUCK RENTAL INC
Owner/operator address: Not reported
Not reported
Owner/operator country: Not reported
Owner/operator telephone: Not reported
Legal status: Private
Owner/Operator Type: Operator
Owner/Op start date: 08/09/1988
Owner/Op end date: Not reported

Handler Activities Summary:
U.S. importer of hazardous waste: No
Mixed waste (haz. and radioactive): No
Recycler of hazardous waste: No
Transporter of hazardous waste: No
Treater, storer or disposer of HW: No
Underground injection activity: No
On-site burner exemption: No
Furnace exemption: No
Used oil fuel burner: No
Used oil processor: No
User oil refiner: No
Used oil fuel marketer to burner: No
Used oil Specification marketer: No
Used oil transfer facility: No

RYDER TRUCK RENTAL INC (Continued) **1004681109**

Used oil transporter: No

Historical Generators:
Date form received by agency: 10/13/2000
Facility name: RYDER TRUCK RENTAL INC
Classification: Conditionally Exempt Small Quantity Generator

Date form received by agency: 08/09/1988
Facility name: RYDER TRUCK RENTAL INC
Classification: Conditionally Exempt Small Quantity Generator

Hazardous Waste Summary:
Waste code: F001
Waste name: THE FOLLOWING SPENT HALOGENATED SOLVENTS USED IN DEGREASING: TETRACHLOROETHYLENE, TRICHLOROETHYLENE, METHYLENE CHLORIDE, 1,1,1-TRICHLOROETHANE, CARBON TETRACHLORIDE, AND CHLORINATED FLUOROCARBONS; ALL SPENT SOLVENT MIXTURES/BLENDS USED IN DEGREASING CONTAINING, BEFORE USE, A TOTAL OF TEN PERCENT OR MORE (BY VOLUME) OF ONE OR MORE OF THE ABOVE HALOGENATED SOLVENTS OR THOSE SOLVENTS LISTED IN F002, F004, AND F005, AND STILL BOTTOMS FROM THE RECOVERY OF THESE SPENT SOLVENTS AND SPENT SOLVENT MIXTURES.

Waste code: F002
Waste name: THE FOLLOWING SPENT HALOGENATED SOLVENTS: TETRACHLOROETHYLENE, METHYLENE CHLORIDE, TRICHLOROETHYLENE, 1,1,1-TRICHLOROETHANE, CHLOROBENZENE, 1,1,2-TRICHLORO-1,2,2-TRIFLUOROETHANE, ORTHO-DICHLOROBENZENE, TRICHLOROFLUOROMETHANE, AND 1,1,2-TRICHLOROETHANE; ALL SPENT SOLVENT MIXTURES/BLENDS CONTAINING, BEFORE USE, A TOTAL OF TEN PERCENT OR MORE (BY VOLUME) OF ONE OR MORE OF THE ABOVE HALOGENATED SOLVENTS OR THOSE LISTED IN F001, F004, OR F005, AND STILL BOTTOMS FROM THE RECOVERY OF THESE SPENT SOLVENTS AND SPENT SOLVENT MIXTURES.

Waste code: F003
Waste name: THE FOLLOWING SPENT NON-HALOGENATED SOLVENTS: XYLENE, ACETONE, ETHYL ACETATE, ETHYL BENZENE, ETHYL ETHER, METHYL ISOBUTYL KETONE, N-BUTYL ALCOHOL, CYCLOHEXANONE, AND METHANOL; ALL SPENT SOLVENT MIXTURES/BLENDS CONTAINING, BEFORE USE, ONLY THE ABOVE SPENT NON-HALOGENATED SOLVENTS; AND ALL SPENT SOLVENT MIXTURES/BLENDS CONTAINING, BEFORE USE, ONE OR MORE OF THE ABOVE NON-HALOGENATED SOLVENTS, AND, A TOTAL OF TEN PERCENT OR MORE (BY VOLUME) OF ONE OR MORE OF THOSE SOLVENTS LISTED IN F001, F002, F004, AND F005, AND STILL BOTTOMS FROM THE RECOVERY OF THESE SPENT SOLVENTS AND SPENT SOLVENT MIXTURES.

Waste code: F004
Waste name: THE FOLLOWING SPENT NON-HALOGENATED SOLVENTS: CRESOLS AND CRESYLIC ACID, AND NITROBENZENE; ALL SPENT SOLVENT MIXTURES/BLENDS CONTAINING, BEFORE USE, A TOTAL OF TEN PERCENT OR MORE (BY VOLUME) OF ONE OR MORE OF THE ABOVE NON-HALOGENATED SOLVENTS OR THOSE SOLVENTS LISTED IN F001, F002, AND F005; AND STILL BOTTOMS FROM THE RECOVERY OF THESE SPENT SOLVENTS AND SPENT SOLVENT MIXTURES.

Waste code: F005
Waste name: THE FOLLOWING SPENT NON-HALOGENATED SOLVENTS: TOLUENE, METHYL ETHYL KETONE, CARBON DISULFIDE, ISOBUTANOL, PYRIDINE, BENZENE,

RYDER TRUCK RENTAL INC (Continued) **1004681109**

2-ETHOXYETHANOL, AND 2-NITROPROPANE; ALL SPENT SOLVENT MIXTURES/BLENDS CONTAINING, BEFORE USE, A TOTAL OF TEN PERCENT OR MORE (BY VOLUME) OF ONE OR MORE OF THE ABOVE NON-HALOGENATED SOLVENTS OR THOSE SOLVENTS LISTED IN F001, F002, OR F004; AND STILL BOTTOMS FROM THE RECOVERY OF THESE SPENT SOLVENTS AND SPENT SOLVENT MIXTURES.

Violation Status: No violations found

FINDS:

Registry ID: 110003021024

Environmental Interest/Information System

RCRAInfo is a national information system that supports the Resource Conservation and Recovery Act (RCRA) program through the tracking of events and activities related to facilities that generate, transport, and treat, store, or dispose of hazardous waste. RCRAInfo allows RCRA program staff to track the notification, permit, compliance, and corrective action activities required under RCRA.

Connecticut Site Information Management System (SIMS) is part of a suite of web-based applications designed to allow the Connecticut Department of Environmental Protection (DEP) staff to harmonize environmental interest information from disparate systems in a single agency-wide data repository (known as CFI). SIMS provides tools for identifying and resolving duplicate data, querying data (using both tabular and geospatial methods), and viewing/maintaining documents associated to the data.

NY MANIFEST:

EPA ID:	CTD162219646
Country:	USA
Mailing Name:	RYDER TRUCK RENTAL INC
Mailing Contact:	RYDER TRUCK RENTAL INC
Mailing Address:	99 MURPHY RD
Mailing Address 2:	Not reported
Mailing City:	HARTFORD
Mailing State:	CT
Mailing Zip:	06114
Mailing Zip4:	Not reported
Mailing Country:	USA
Mailing Phone:	860-524-9888

NY MANIFEST:

No Manifest Records Available

K104 **RYDER TRUCK # 181** **MANIFEST** **S109729594**
NW **99 MURPHY RD** **N/A**
< 1/8 **HARTFORD, CT 06114**
0.084 mi.
444 ft. **Site 16 of 17 in cluster K**

Relative:
Lower

Actual:
35 ft.

CT MANIFEST:

Waste:

Manifest No:	MAQ290952
Waste Occurence:	1

RYDER TRUCK # 181 (Continued) **S109729594**

UNNA:	1993
Hazard Class:	3
US Dot Description:	WASTE COMBUSTIBLE LIQUID, N.O.S.
No of Containers:	001
Container Type:	DM
Quantity:	10
Weight/Volume:	G
Additional Description:	Not reported
Handling Code:	Not reported
Date Record Was Last Modified:	4/27/2004
DEO Who Last Modified Record:	IG

Waste CD:

Manifest No:	MAQ290952
Waste Occurence:	1
EPA Waste Code:	D039
Recycled Waste?:	F
Date Record Was Last Modified:	4/27/2004
DEO Who Last Modified Record:	IG

Detail:

Year:	2002
Manifest ID:	MAQ290952
TSDF EPA ID:	MAD096287354
TSDF Name:	SAFETY-KLEEN SYSTEMS, INC.
TSDF Address:	224 EAST MAIN STREET
TSDF City,St,Zip:	W BROOKFIELD, MA 01585
TSDF Country:	USA
TSDF Telephone:	Not reported
Transport Date:	10/8/2002
Transporter EPA ID:	SCR000075150
Transporter Name:	SAFETY-KLEEN SYSTEMS, INC.
Transporter Country:	USA
Transporter Phone:	Not reported
Trans 2 Date:	Not reported
Trans 2 EPA ID:	Not reported
Trans 2 Name:	Not reported
Trans 2 Address:	Not reported
Trans 2 City,St,Zip:	CT
Trans 2 Country:	USA
Trans 2 Phone:	Not reported
EPA ID:	CTD162219646
Generator Phone:	8605249888
Generator Mailing Addr:	99 MURPHY RD
Generator Mailing Town:	HARTFORD
Generator Mailing State:	CT
Generator Mailing Zip:	06114
Generator Mailing Country:	USA
Special Handling:	Not reported
Discrepancies:	Not reported
Date Shipped:	10/8/2002
Date Received:	10/9/2002
Last modified date:	4/27/2004
Last modified by:	IG
Comments:	Not reported

RYDER TRUCK # 181 (Continued) **S109729594**

Waste:

Manifest No:	MAQ102721
Waste Occurence:	1
UNNA:	1993
Hazard Class:	3
US Dot Description:	WASTE COMBUSTIBLE LIQUID, N.O.S.
No of Containers:	001
Container Type:	DF
Quantity:	5
Weight/Volume:	G
Additional Description:	Not reported
Handling Code:	Not reported
Date Record Was Last Modified:	4/27/2004
DEO Who Last Modified Record:	IG

Manifest No:	MAQ102721
Waste Occurence:	2
UNNA:	1993
Hazard Class:	3
US Dot Description:	WASTE COMBUSTIBLE LIQUID, N.O.S.
No of Containers:	001
Container Type:	DM
Quantity:	12
Weight/Volume:	G
Additional Description:	Not reported
Handling Code:	Not reported
Date Record Was Last Modified:	4/27/2004
DEO Who Last Modified Record:	IG

Waste CD:

Manifest No:	MAQ102721
Waste Occurence:	2
EPA Waste Code:	D039
Recycled Waste?:	F
Date Record Was Last Modified:	4/27/2004
DEO Who Last Modified Record:	IG

Manifest No:	MAQ102721
Waste Occurence:	1
EPA Waste Code:	D001
Recycled Waste?:	F
Date Record Was Last Modified:	4/27/2004
DEO Who Last Modified Record:	IG

Detail:

Year:	2001
Manifest ID:	MAQ102721
TSDF EPA ID:	MAD096287354
TSDF Name:	SAFETY-KLEEN SYSTEMS, INC.
TSDF Address:	224 EAST MAIN STREET
TSDF City,St,Zip:	W BROOKFIELD, MA 01585
TSDF Country:	USA
TSDF Telephone:	Not reported
Transport Date:	12/17/2001
Transporter EPA ID:	SCR000075150
Transporter Name:	SAFETY-KLEEN SYSTEMS, INC.

RYDER TRUCK # 181 (Continued) **S109729594**

Transporter Country:	USA
Transporter Phone:	Not reported
Trans 2 Date:	Not reported
Trans 2 EPA ID:	Not reported
Trans 2 Name:	Not reported
Trans 2 Address:	Not reported
Trans 2 City,St,Zip:	CT
Trans 2 Country:	USA
Trans 2 Phone:	Not reported
EPA ID:	CTD162219646
Generator Phone:	8605249888
Generator Mailing Addr:	99 MURPHY RD
Generator Mailing Town:	HARTFORD
Generator Mailing State:	CT
Generator Mailing Zip:	06114
Generator Mailing Country:	USA
Special Handling:	Not reported
Discrepancies:	Not reported
Date Shipped:	12/17/2001
Date Received:	12/17/2001
Last modified date:	4/27/2004
Last modified by:	IG
Comments:	Not reported

L105 **CALVERT ENVIRONMENTAL** **MANIFEST** **S109745507**
SW **240 BRAINARD RD.** **N/A**
< 1/8 **HARTFORD, CT**
0.086 mi.
453 ft. **Site 1 of 18 in cluster L**

Relative:
Higher

Actual:
42 ft.

CT MANIFEST:

Waste:

Manifest No:	MAH564159
Waste Occurence:	1
UNNA:	1824
Hazard Class:	8
US Dot Description:	WASTE SODIUM HYDROXIDE SOLUTION
No of Containers:	001
Container Type:	DF
Quantity:	55
Weight/Volume:	G
Additional Description:	Not reported
Handling Code:	Not reported
Date Record Was Last Modified:	4/26/2004
DEO Who Last Modified Record:	IG

Manifest No:	MAH564159
Waste Occurence:	2
UNNA:	1830
Hazard Class:	8
US Dot Description:	WASTE SULFURIC ACID SOLUTION
No of Containers:	001
Container Type:	DF
Quantity:	15
Weight/Volume:	G
Additional Description:	Not reported

CALVERT ENVIRONMENTAL (Continued) **S109745507**

Handling Code: Not reported
Date Record Was Last Modified: 4/26/2004
DEO Who Last Modified Record: IG

Waste CD:
Manifest No: MAH564159
Waste Occurence: 2
EPA Waste Code: D002
Recycled Waste?: F
Date Record Was Last Modified: 4/26/2004
DEO Who Last Modified Record: IG

Manifest No: MAH564159
Waste Occurence: 1
EPA Waste Code: D002
Recycled Waste?: F
Date Record Was Last Modified: 4/26/2004
DEO Who Last Modified Record: IG

Detail:
Year: 1994
Manifest ID: MAH564159
TSDF EPA ID: MAD000604447
TSDF Name: LAIDLAW ENVIRONMENTAL SERVICES (NORTHEAST, INC.)
TSDF Address: 300 CANAL STREET
TSDF City,St,Zip: LAWRENCE, MA 01845
TSDF Country: USA
TSDF Telephone: Not reported
Transport Date: 11/10/1994
Transporter EPA ID: MAD000604447
Transporter Name: LAIDLAW ENVIRONMENTAL SERVICES (NORTHEAST, INC.)
Transporter Country: USA
Transporter Phone: Not reported
Trans 2 Date: Not reported
Trans 2 EPA ID: Not reported
Trans 2 Name: Not reported
Trans 2 Address: Not reported
Trans 2 City,St,Zip: CT
Trans 2 Country: USA
Trans 2 Phone: Not reported
EPA ID: CTP000017119
Generator Phone: Not reported
Generator Mailing Addr: 240 BRAINARD RD.
Generator Mailing Town: HARTFORD
Generator Mailing State: CT
Generator Mailing Zip: Not reported
Generator Mailing Country: USA
Special Handling: Not reported
Discrepancies: No
Date Shipped: 11/10/1994
Date Received: 11/10/1994
Last modified date: 4/26/2004
Last modified by: IG
Comments: Not reported

L106
SW
< 1/8
0.086 mi.
453 ft.

CLEAN VENTURE / FOR THE CITY OF HARTFORD
240 BRAINARD RD.
HARTFORD, CT

Site 2 of 18 in cluster L

MANIFEST **S109752689**
N/A

Relative:
Higher

Actual:
42 ft.

CT MANIFEST:

Waste:

Manifest No:	NJA3293968
Waste Occurence:	2
UNNA:	1993
Hazard Class:	3
US Dot Description:	FLAMMABLE LIQUID N.O.S.
No of Containers:	003
Container Type:	DM
Quantity:	165
Weight/Volume:	G
Additional Description:	Not reported
Handling Code:	Not reported
Date Record Was Last Modified:	4/27/2004
DEO Who Last Modified Record:	IG

Manifest No:	NJA3293968
Waste Occurence:	1
UNNA:	3139
Hazard Class:	5.1
US Dot Description:	OXIDIZING LIQUID N.O.S.
No of Containers:	001
Container Type:	DF
Quantity:	50
Weight/Volume:	P
Additional Description:	Not reported
Handling Code:	Not reported
Date Record Was Last Modified:	4/27/2004
DEO Who Last Modified Record:	IG

Manifest No:	NJA3293968
Waste Occurence:	3
UNNA:	1263
Hazard Class:	3
US Dot Description:	paint related material, paint
No of Containers:	002
Container Type:	DM
Quantity:	110
Weight/Volume:	G
Additional Description:	Not reported
Handling Code:	Not reported
Date Record Was Last Modified:	4/27/2004
DEO Who Last Modified Record:	IG

Waste CD:

Manifest No:	NJA3293968
Waste Occurence:	1
EPA Waste Code:	D001
Recycled Waste?:	F
Date Record Was Last Modified:	4/27/2004
DEO Who Last Modified Record:	IG

CLEAN VENTURE / FOR THE CITY OF HARTFORD (Continued) **S109752689**

Manifest No: NJA3293968
Waste Occurence: 2
EPA Waste Code: F005
Recycled Waste?: F
Date Record Was Last Modified: 4/27/2004
DEO Who Last Modified Record: IG

Manifest No: NJA3293968
Waste Occurence: 3
EPA Waste Code: D001
Recycled Waste?: F
Date Record Was Last Modified: 4/27/2004
DEO Who Last Modified Record: IG

Detail:
Year: 2002
Manifest ID: NJA3293968
TSDF EPA ID: NJD002200046
TSDF Name: CYCLE CHEM INC
TSDF Address: 217 S 1ST ST
TSDF City,St,Zip: ELIZABETH, NJ 07206
TSDF Country: USA
TSDF Telephone: Not reported
Transport Date: 4/27/2002
Transporter EPA ID: NJ0000027193
Transporter Name: CLEAN VENTURE INC
Transporter Country: USA
Transporter Phone: Not reported
Trans 2 Date: Not reported
Trans 2 EPA ID: Not reported
Trans 2 Name: Not reported
Trans 2 Address: Not reported
Trans 2 City,St,Zip: CT
Trans 2 Country: USA
Trans 2 Phone: Not reported
EPA ID: CTP000026515
Generator Phone: Not reported
Generator Mailing Addr: 240 BRAINARD RD. HARTFORD
Generator Mailing Town: Not reported
Generator Mailing State: CT
Generator Mailing Zip: Not reported
Generator Mailing Country: USA
Special Handling: Not reported
Discrepancies: No
Date Shipped: 4/27/2002
Date Received: 4/29/2002
Last modified date: 4/27/2004
Last modified by: IG
Comments: Not reported

L107
SW
< 1/8
0.086 mi.
453 ft.

LAIDLAW
240 BRAINARD RD
HARTFORD, CT 06114

Site 3 of 18 in cluster L

MANIFEST **S109748686**
N/A

Relative:
Higher

Actual:
42 ft.

CT MANIFEST:

Waste:

Manifest No:	MAK820665
Waste Occurence:	2
UNNA:	1719
Hazard Class:	8
US Dot Description:	caustic alkali liquid nos
No of Containers:	001
Container Type:	DF
Quantity:	150
Weight/Volume:	P
Additional Description:	Not reported
Handling Code:	Not reported
Date Record Was Last Modified:	4/26/2004
DEO Who Last Modified Record:	IG

Manifest No:	MAK820665
Waste Occurence:	1
UNNA:	2902
Hazard Class:	6.1
US Dot Description:	WASTE PESTICIDES LIQUID TOXIC
No of Containers:	005
Container Type:	DF
Quantity:	1000
Weight/Volume:	P
Additional Description:	Not reported
Handling Code:	Not reported
Date Record Was Last Modified:	4/26/2004
DEO Who Last Modified Record:	IG

Waste CD:

Manifest No:	MAK820665
Waste Occurence:	2
EPA Waste Code:	D002
Recycled Waste?:	F
Date Record Was Last Modified:	4/26/2004
DEO Who Last Modified Record:	IG

Manifest No:	MAK820665
Waste Occurence:	1
EPA Waste Code:	D020
Recycled Waste?:	F
Date Record Was Last Modified:	4/26/2004
DEO Who Last Modified Record:	IG

Detail:

Year:	1999
Manifest ID:	MAK820665
TSDF EPA ID:	MAD000604447
TSDF Name:	LAIDLAW ENVIRONMENTAL SERVICES (NORTHEAST, INC.)
TSDF Address:	300 CANAL STREET
TSDF City,St,Zip:	LAWRENCE, MA 01845

LAIDLAW (Continued) **S109748686**

TSDF Country:	USA
TSDF Telephone:	Not reported
Transport Date:	6/26/1999
Transporter EPA ID:	SCD987574647
Transporter Name:	LAIDLAW ENVIRONMENTAL SERVICES (TRANSPORTER)
Transporter Country:	USA
Transporter Phone:	Not reported
Trans 2 Date:	Not reported
Trans 2 EPA ID:	Not reported
Trans 2 Name:	Not reported
Trans 2 Address:	Not reported
Trans 2 City,St,Zip:	CT
Trans 2 Country:	USA
Trans 2 Phone:	Not reported
EPA ID:	CTP000021003
Generator Phone:	Not reported
Generator Mailing Addr:	240 BRAINARD RD HARTFORD
Generator Mailing Town:	Not reported
Generator Mailing State:	CT
Generator Mailing Zip:	06114
Generator Mailing Country:	USA
Special Handling:	Not reported
Discrepancies:	No
Date Shipped:	6/26/1999
Date Received:	6/27/1999
Last modified date:	4/26/2004
Last modified by:	IG
Comments:	Not reported

L108 **LAIDLAW ENVIRONMENTAL SERVICE** **MANIFEST** **S109743801**
SW **240 BRAINARD RD.** **N/A**
< 1/8 **HARTFORD, CT**
0.086 mi.
453 ft. **Site 4 of 18 in cluster L**

Relative:
Higher

Actual:
42 ft.

CT MANIFEST:

Waste:

Manifest No:	MAH321077
Waste Occurence:	2
UNNA:	1950
Hazard Class:	2.1
US Dot Description:	WASTE AEROSOLS FLAMMABLE
No of Containers:	002
Container Type:	DM
Quantity:	300
Weight/Volume:	P
Additional Description:	Not reported
Handling Code:	Not reported
Date Record Was Last Modified:	4/27/2004
DEO Who Last Modified Record:	IG

Manifest No:	MAH321077
Waste Occurence:	1
UNNA:	1263
Hazard Class:	3
US Dot Description:	WASTE PAINT RELATED MATERIAL

LAIDLAW ENVIRONMENTAL SERVICE (Continued) **S109743801**

No of Containers: 002
Container Type: DM
Quantity: 800
Weight/Volume: P
Additional Description: Not reported
Handling Code: Not reported
Date Record Was Last Modified: 4/27/2004
DEO Who Last Modified Record: IG

Waste CD:
Manifest No: MAH321077
Waste Occurence: 1
EPA Waste Code: D001
Recycled Waste?: F
Date Record Was Last Modified: 4/27/2004
DEO Who Last Modified Record: IG

Manifest No: MAH321077
Waste Occurence: 2
EPA Waste Code: D001
Recycled Waste?: F
Date Record Was Last Modified: 4/27/2004
DEO Who Last Modified Record: IG

Detail:
Year: 1993
Manifest ID: MAH321077
TSDF EPA ID: MAD000604447
TSDF Name: LAIDLAW ENVIRONMENTAL SERVICES (NORTHEAST, INC.)
TSDF Address: 300 CANAL STREET
TSDF City,St,Zip: LAWRENCE, MA 01845
TSDF Country: USA
TSDF Telephone: Not reported
Transport Date: 6/19/1993
Transporter EPA ID: MAD000604447
Transporter Name: LAIDLAW ENVIRONMENTAL SERVICES (NORTHEAST, INC.)
Transporter Country: USA
Transporter Phone: Not reported
Trans 2 Date: Not reported
Trans 2 EPA ID: Not reported
Trans 2 Name: Not reported
Trans 2 Address: Not reported
Trans 2 City,St,Zip: CT
Trans 2 Country: USA
Trans 2 Phone: Not reported
EPA ID: CTP000014840
Generator Phone: Not reported
Generator Mailing Addr: 240 BRAINARD RD.
Generator Mailing Town: HARTFORD
Generator Mailing State: CT
Generator Mailing Zip: Not reported
Generator Mailing Country: USA
Special Handling: Not reported
Discrepancies: No
Date Shipped: 6/19/1993
Date Received: 6/19/1993

LAIDLAW ENVIRONMENTAL SERVICE (Continued) **S109743801**

Last modified date: 4/27/2004
Last modified by: IG
Comments: Not reported

L109 **CLEAN VENTURE** **MANIFEST** **S109753477**
SW **240 BRAINARD RD** **NPDES** **N/A**
< 1/8 **HARTFORD, CT 06114**
0.086 mi.
453 ft. **Site 5 of 18 in cluster L**

Relative: Higher

Actual: 42 ft.

CT MANIFEST:

Waste:

Manifest No: nja5207472
Waste Occurence: 2
UNNA: 2588
Hazard Class: 6.1
US Dot Description: PESTICIDES, SOLID, TOXIC, N.O.S.
No of Containers: 1
Container Type: CF
Quantity: 400
Weight/Volume: P
Additional Description: Not reported
Handling Code: Not reported
Date Record Was Last Modified: 11/3/2005
DEO Who Last Modified Record: JEB

Manifest No: nja5207472
Waste Occurence: 4
UNNA: 1263
Hazard Class: 3
US Dot Description: PAINT OR PAINT RELATED MATERIAL
No of Containers: 5
Container Type: CF
Quantity: 2500
Weight/Volume: P
Additional Description: Not reported
Handling Code: Not reported
Date Record Was Last Modified: 11/3/2005
DEO Who Last Modified Record: JEB

Manifest No: nja5207472
Waste Occurence: 3
UNNA: 1950
Hazard Class: 2.1
US Dot Description: AEROSOLS, FLAMMABLE
No of Containers: 1
Container Type: CF
Quantity: 400
Weight/Volume: P
Additional Description: Not reported
Handling Code: Not reported
Date Record Was Last Modified: 11/3/2005
DEO Who Last Modified Record: JEB

Manifest No: nja5207472
Waste Occurence: 1

CLEAN VENTURE (Continued) **S109753477**

UNNA: 3021
Hazard Class: 3
US Dot Description: PESTICIDES, LIQUID, FLAMMABLE, TOXIC, FLASH POINT LESS THAN 23 C
No of Containers: 1
Container Type: DM
Quantity: 150
Weight/Volume: P
Additional Description: Not reported
Handling Code: Not reported
Date Record Was Last Modified: 11/3/2005
DEO Who Last Modified Record: JEB

Waste CD:
Manifest No: nja5207472
Waste Occurence: 1
EPA Waste Code: D001
Recycled Waste?: F
Date Record Was Last Modified: 11/3/2005
DEO Who Last Modified Record: JEB

Manifest No: nja5207472
Waste Occurence: 4
EPA Waste Code: D001
Recycled Waste?: F
Date Record Was Last Modified: 11/3/2005
DEO Who Last Modified Record: JEB

Manifest No: nja5207472
Waste Occurence: 3
EPA Waste Code: D001
Recycled Waste?: F
Date Record Was Last Modified: 11/3/2005
DEO Who Last Modified Record: JEB

Manifest No: nja5207472
Waste Occurence: 2
EPA Waste Code: D020
Recycled Waste?: F
Date Record Was Last Modified: 11/3/2005
DEO Who Last Modified Record: JEB

Detail:
Year: 2004
Manifest ID: nja5207472
TSDF EPA ID: NJD002200046
TSDF Name: CYCLECHEM,INC.
TSDF Address: 217 SOUTH FIRST STREET
TSDF City,St,Zip: ELIZABETH, NJ 07206
TSDF Country: USA
TSDF Telephone: 9083555800
Transport Date: 9/25/2004
Transporter EPA ID: NJ0000027193
Transporter Name: CLEAN VENTURE INC.
Transporter Country: USA
Transporter Phone: (508)872-5000
Trans 2 Date: Not reported

CLEAN VENTURE (Continued) **S109753477**

Trans 2 EPA ID:	Not reported
Trans 2 Name:	Not reported
Trans 2 Address:	Not reported
Trans 2 City,St,Zip:	CT
Trans 2 Country:	USA
Trans 2 Phone:	Not reported
EPA ID:	ctp000027433
Generator Phone:	Not reported
Generator Mailing Addr:	240 BRAINARD RD
Generator Mailing Town:	HARTFORD
Generator Mailing State:	CT
Generator Mailing Zip:	06114
Generator Mailing Country:	USA
Special Handling:	Not reported
Discrepancies:	Not reported
Date Shipped:	9/25/2004
Date Received:	9/27/2004
Last modified date:	11/3/2005
Last modified by:	JEB
Comments:	Not reported

Waste:

Manifest No:	nja5207471
Waste Occurence:	4
UNNA:	2809
Hazard Class:	8
US Dot Description:	MERCURY
No of Containers:	1
Container Type:	DF
Quantity:	5
Weight/Volume:	P
Additional Description:	Not reported
Handling Code:	Not reported
Date Record Was Last Modified:	11/3/2005
DEO Who Last Modified Record:	JEB

Manifest No:	nja5207471
Waste Occurence:	3
UNNA:	3077
Hazard Class:	9
US Dot Description:	HAZARDOUS WASTE, SOLID, N.O.S.
No of Containers:	1
Container Type:	DF
Quantity:	2
Weight/Volume:	P
Additional Description:	Not reported
Handling Code:	Not reported
Date Record Was Last Modified:	11/3/2005
DEO Who Last Modified Record:	JEB

Manifest No:	nja5207471
Waste Occurence:	2
UNNA:	3264
Hazard Class:	8
US Dot Description:	CORROSIVE LIQUID, ACIDIC, INORGANIC, N.O.S.
No of Containers:	4

CLEAN VENTURE (Continued) **S109753477**

Container Type: DF
Quantity: 320
Weight/Volume: P
Additional Description: Not reported
Handling Code: Not reported
Date Record Was Last Modified: 11/3/2005
DEO Who Last Modified Record: JEB

Manifest No: nja5207471
Waste Occurence: 1
UNNA: 3264
Hazard Class: 8
US Dot Description: CORROSIVE LIQUID, ACIDIC, INORGANIC, N.O.S.
No of Containers: 8
Container Type: DF
Quantity: 220
Weight/Volume: P
Additional Description: Not reported
Handling Code: Not reported
Date Record Was Last Modified: 11/3/2005
DEO Who Last Modified Record: JEB

Waste CD:
Manifest No: nja5207471
Waste Occurence: 1
EPA Waste Code: D002
Recycled Waste?: F
Date Record Was Last Modified: 11/3/2005
DEO Who Last Modified Record: JEB

Manifest No: nja5207471
Waste Occurence: 3
EPA Waste Code: D006
Recycled Waste?: F
Date Record Was Last Modified: 11/3/2005
DEO Who Last Modified Record: JEB

Manifest No: nja5207471
Waste Occurence: 2
EPA Waste Code: D002
Recycled Waste?: F
Date Record Was Last Modified: 11/3/2005
DEO Who Last Modified Record: JEB

Manifest No: nja5207471
Waste Occurence: 4
EPA Waste Code: D009
Recycled Waste?: F
Date Record Was Last Modified: 11/3/2005
DEO Who Last Modified Record: JEB

Detail:
Year: 2004
Manifest ID: nja5207471
TSDF EPA ID: NJD002200046
TSDF Name: CYCLECHEM,INC.

CLEAN VENTURE (Continued) **S109753477**

TSDF Address:	217 SOUTH FIRST STREET
TSDF City,St,Zip:	ELIZABETH, NJ 07206
TSDF Country:	USA
TSDF Telephone:	9083555800
Transport Date:	9/25/2004
Transporter EPA ID:	NJ0000027193
Transporter Name:	CLEAN VENTURE INC.
Transporter Country:	USA
Transporter Phone:	(508)872-5000
Trans 2 Date:	Not reported
Trans 2 EPA ID:	Not reported
Trans 2 Name:	Not reported
Trans 2 Address:	Not reported
Trans 2 City,St,Zip:	CT
Trans 2 Country:	USA
Trans 2 Phone:	Not reported
EPA ID:	CTP000027433
Generator Phone:	Not reported
Generator Mailing Addr:	240 BRAINARD RD
Generator Mailing Town:	HARTFORD
Generator Mailing State:	CT
Generator Mailing Zip:	06114
Generator Mailing Country:	USA
Special Handling:	Not reported
Discrepancies:	Not reported
Date Shipped:	9/25/2004
Date Received:	9/27/2004
Last modified date:	11/3/2005
Last modified by:	JEB
Comments:	Not reported

Waste:

Manifest No:	NJA4116921
Waste Occurence:	4
UNNA:	3090
Hazard Class:	9
US Dot Description:	WASTE LITHIUM BARRERIES
No of Containers:	001
Container Type:	DF
Quantity:	1
Weight/Volume:	P
Additional Description:	Not reported
Handling Code:	Not reported
Date Record Was Last Modified:	5/26/2004
DEO Who Last Modified Record:	IG

Manifest No:	NJA4116921
Waste Occurence:	3
UNNA:	1263
Hazard Class:	3
US Dot Description:	PAINT RELATED MATERIAL, PAINT
No of Containers:	002
Container Type:	DM
Quantity:	110
Weight/Volume:	G
Additional Description:	Not reported

CLEAN VENTURE (Continued) **S109753477**

Handling Code: Not reported
Date Record Was Last Modified: 5/26/2004
DEO Who Last Modified Record: IG

Manifest No: NJA4116921
Waste Occurence: 2
UNNA: 1993
Hazard Class: 3
US Dot Description: FLAMMABLE LIQUID N.O.S.
No of Containers: 003
Container Type: DM
Quantity: 165
Weight/Volume: G
Additional Description: Not reported
Handling Code: Not reported
Date Record Was Last Modified: 5/26/2004
DEO Who Last Modified Record: IG

Manifest No: NJA4116921
Waste Occurence: 1
UNNA: 3139
Hazard Class: 5.1
US Dot Description: OXIDIZING LIQUID N.O.S.
No of Containers: 001
Container Type: DF
Quantity: 5
Weight/Volume: P
Additional Description: Not reported
Handling Code: Not reported
Date Record Was Last Modified: 5/26/2004
DEO Who Last Modified Record: IG

Waste CD:
Manifest No: NJA4116921
Waste Occurence: 3
EPA Waste Code: D001
Recycled Waste?: F
Date Record Was Last Modified: 5/26/2004
DEO Who Last Modified Record: IG

Manifest No: NJA4116921
Waste Occurence: 2
EPA Waste Code: D001
Recycled Waste?: F
Date Record Was Last Modified: 5/26/2004
DEO Who Last Modified Record: IG

Manifest No: NJA4116921
Waste Occurence: 4
EPA Waste Code: D003
Recycled Waste?: F
Date Record Was Last Modified: 5/26/2004
DEO Who Last Modified Record: IG

Manifest No: NJA4116921
Waste Occurence: 1
EPA Waste Code: D001

CLEAN VENTURE (Continued) **S109753477**

Recycled Waste?: F
Date Record Was Last Modified: 5/26/2004
DEO Who Last Modified Record: IG

Detail:

Year:	2003
Manifest ID:	NJA4116921
TSDF EPA ID:	NJD002200046
TSDF Name:	CYCLE CHEM INC
TSDF Address:	217 S 1ST ST
TSDF City,St,Zip:	ELIZABETH, NJ 07206
TSDF Country:	USA
TSDF Telephone:	Not reported
Transport Date:	10/11/2003
Transporter EPA ID:	NJ0000027193
Transporter Name:	CLEAN VENTURE INC
Transporter Country:	USA
Transporter Phone:	Not reported
Trans 2 Date:	Not reported
Trans 2 EPA ID:	Not reported
Trans 2 Name:	Not reported
Trans 2 Address:	Not reported
Trans 2 City,St,Zip:	CT
Trans 2 Country:	USA
Trans 2 Phone:	Not reported
EPA ID:	CTP000027433
Generator Phone:	Not reported
Generator Mailing Addr:	240 BRAINARD RD
Generator Mailing Town:	HARTFORD
Generator Mailing State:	CT
Generator Mailing Zip:	06114
Generator Mailing Country:	USA
Special Handling:	Not reported
Discrepancies:	No
Date Shipped:	10/11/2003
Date Received:	10/14/2003
Last modified date:	5/26/2004
Last modified by:	IG
Comments:	Not reported

NPDES:

Town Id:	64
Company Name:	METROPOLITAN DISTRICT COMMISSION
Permit Number:	GSI000597
Permit Issued Date:	2/5/1998
Permit Expiration Date:	10/1/2002
Application Received Date:	12/30/1997
Affiliation Type:	Not reported
Permit EI Type:	Not reported
App Id:	Not reported
Site Address Description:	Not reported
Site Address Line 2:	Not reported
Permit Description:	Not reported
Status:	Not reported
Affiliate Address Line 1:	Not reported

CLEAN VENTURE (Continued) **S109753477**

Affiliate Address Line 2:	Not reported
Affiliate City/State/Zip:	Not reported
Contact Name:	Not reported
Contact Title:	Not reported
Contact EMail:	Not reported
Town Id:	64
Company Name:	METROPOLITAN DISTRICT COMMISSION
Permit Number:	GSW000136
Permit Issued Date:	11/17/1992
Permit Expiration Date:	10/1/1997
Application Received Date:	11/17/1992
Affiliation Type:	Not reported
Permit EI Type:	Not reported
App Id:	Not reported
Site Address Description:	Not reported
Site Address Line 2:	Not reported
Permit Description:	Not reported
Status:	Not reported
Affiliate Address Line 1:	Not reported
Affiliate Address Line 2:	Not reported
Affiliate City/State/Zip:	Not reported
Contact Name:	Not reported
Contact Title:	Not reported
Contact EMail:	Not reported
Town Id:	64
Company Name:	METROPOLITAN DISTRICT
Permit Number:	GSI000597
Permit Issued Date:	2/5/1998
Permit Expiration Date:	10/1/2002
Application Received Date:	12/30/1997
Affiliation Type:	Not reported
Permit EI Type:	Not reported
App Id:	Not reported
Site Address Description:	Not reported
Site Address Line 2:	Not reported
Permit Description:	Not reported
Status:	Not reported
Affiliate Address Line 1:	Not reported
Affiliate Address Line 2:	Not reported
Affiliate City/State/Zip:	Not reported
Contact Name:	Not reported
Contact Title:	Not reported
Contact EMail:	Not reported
Town Id:	Not reported
Company Name:	Not reported
Permit Number:	GGR001746
Permit Issued Date:	6/23/2010
Permit Expiration Date:	2/15/2018
Application Received Date:	Not reported
Affiliation Type:	Permittee
Permit EI Type:	Groundwater Remediation Wastewater To A Sanitary Sewer
App Id:	201003581
Site Address Description:	Not reported
Site Address Line 2:	Not reported

CLEAN VENTURE (Continued) **S109753477**

Permit Description:	Discharge permit for excavation dewatering at MDC Hartford WPFC Hartford, Ct.
Status:	Active
Affiliate Address Line 1:	239 Washington Ave
Affiliate Address Line 2:	Not reported
Affiliate City/State/Zip:	North Haven, CT 06473-1305
Contact Name:	Joseph Hemingway
Contact Title:	Not reported
Contact EMail:	Not reported
Town Id:	Not reported
Company Name:	Not reported
Permit Number:	GGR001758
Permit Issued Date:	9/17/2010
Permit Expiration Date:	2/15/2018
Application Received Date:	Not reported
Affiliation Type:	Permittee
Permit EI Type:	Groundwater Remediation Wastewater To A Sanitary Sewer
App Id:	201005236
Site Address Description:	Not reported
Site Address Line 2:	Not reported
Permit Description:	INSTALLATION OF (2) AERATION & (2) FINAL SETTLING TANKS AT MDC HWPCF. ATTACHED DEP GENERAL PERMIT FOR DIVERSION OF REMEDIATION GROUNDWATER DATED: OCTOBER 26, 2006.
Status:	Active
Affiliate Address Line 1:	480 Northampton St
Affiliate Address Line 2:	Not reported
Affiliate City/State/Zip:	Holyoke, MA 01040-9511
Contact Name:	MICHAEL MAIO
Contact Title:	Not reported
Contact EMail:	MMAIO@OCONNELLS.COM
Town Id:	Not reported
Company Name:	Not reported
Permit Number:	GGR001774
Permit Issued Date:	12/8/2010
Permit Expiration Date:	2/15/2018
Application Received Date:	Not reported
Affiliation Type:	Permittee
Permit EI Type:	Groundwater Remediation Wastewater To A Sanitary Sewer
App Id:	201005859
Site Address Description:	Not reported
Site Address Line 2:	Not reported
Permit Description:	ADDITION OF UV DISINFECTION FACILITY & EXISTING WASTE WATER FACILITY.
Status:	Active
Affiliate Address Line 1:	49 HAYDEN HILL RD
Affiliate Address Line 2:	Not reported
Affiliate City/State/Zip:	TORRINGTON, CT 06790-2309
Contact Name:	ALAN PAGNAMERTA
Contact Title:	Not reported
Contact EMail:	ALANP@CHNICKERSON.COM
Town Id:	Not reported
Company Name:	Not reported
Permit Number:	CT0100251
Permit Issued Date:	10/25/2005
Permit Expiration Date:	10/24/2010

CLEAN VENTURE (Continued) **S109753477**

Application Received Date:	Not reported
Affiliation Type:	Permittee
Permit EI Type:	Surface Water Permit
App Id:	199500128
Site Address Description:	Not reported
Site Address Line 2:	Not reported
Permit Description:	Not reported
Status:	Continued
Affiliate Address Line 1:	555 MAIN ST
Affiliate Address Line 2:	Not reported
Affiliate City/State/Zip:	HARTFORD, CT
Contact Name:	CARL VEILLEUX
Contact Title:	Not reported
Contact EMail:	CVEILLEUX@THEMDC.COM
Town Id:	Not reported
Company Name:	Not reported
Permit Number:	GSI000597
Permit Issued Date:	10/1/2011
Permit Expiration Date:	9/30/2016
Application Received Date:	Not reported
Affiliation Type:	Permittee
Permit EI Type:	Industrial Activity - Stormwater
App Id:	201104572
Site Address Description:	Not reported
Site Address Line 2:	Not reported
Permit Description:	LOCATION: 240 BRAINARD RD, HTFD
Status:	Active
Affiliate Address Line 1:	555 MAIN ST
Affiliate Address Line 2:	PO BOX 800
Affiliate City/State/Zip:	HARTFORD, CT 06145-0800
Contact Name:	CRAIG SCOTT
Contact Title:	Not reported
Contact EMail:	CSCOTT@THEMDC.COM

L110 **CLEAN VENTUR** **MANIFEST** **S109752688**
SW **240 BRAINARD ROAD** **N/A**
< 1/8 **HARTFORD, CT 06114**
0.086 mi.
453 ft. **Site 6 of 18 in cluster L**

Relative:
Higher

Actual:
42 ft.

CT MANIFEST:

Waste:

Manifest No:	NJA4067269
Waste Occurence:	4
UNNA:	1993
Hazard Class:	3
US Dot Description:	FLAMMABLE LIQUID N.O.S.
No of Containers:	002
Container Type:	DF
Quantity:	110
Weight/Volume:	G
Additional Description:	Not reported
Handling Code:	Not reported
Date Record Was Last Modified:	5/26/2004
DEO Who Last Modified Record:	IG

CLEAN VENTUR (Continued) **S109752688**

Manifest No: NJA4067269
Waste Occurence: 1
UNNA: 3139
Hazard Class: 5.1
US Dot Description: OXIDIZING LIQUID N.O.S.
No of Containers: 001
Container Type: DM
Quantity: 55
Weight/Volume: G
Additional Description: Not reported
Handling Code: Not reported
Date Record Was Last Modified: 5/26/2004
DEO Who Last Modified Record: IG

Manifest No: NJA4067269
Waste Occurence: 3
UNNA: 1263
Hazard Class: 3
US Dot Description: PAINT RELATED MATERIAL, PAINT
No of Containers: 002
Container Type: DM
Quantity: 110
Weight/Volume: G
Additional Description: Not reported
Handling Code: Not reported
Date Record Was Last Modified: 5/26/2004
DEO Who Last Modified Record: IG

Manifest No: NJA4067269
Waste Occurence: 2
UNNA: 1993
Hazard Class: 3
US Dot Description: FLAMMABLE LIQUID N.O.S.
No of Containers: 006
Container Type: DM
Quantity: 440
Weight/Volume: G
Additional Description: Not reported
Handling Code: Not reported
Date Record Was Last Modified: 5/26/2004
DEO Who Last Modified Record: IG

Waste CD:
Manifest No: NJA4067269
Waste Occurence: 3
EPA Waste Code: D001
Recycled Waste?: F
Date Record Was Last Modified: 5/26/2004
DEO Who Last Modified Record: IG

Manifest No: NJA4067269
Waste Occurence: 1
EPA Waste Code: D001
Recycled Waste?: F
Date Record Was Last Modified: 5/26/2004
DEO Who Last Modified Record: IG

CLEAN VENTUR (Continued) **S109752688**

Manifest No: NJA4067269
Waste Occurence: 2
EPA Waste Code: D001
Recycled Waste?: F
Date Record Was Last Modified: 5/26/2004
DEO Who Last Modified Record: IG

Manifest No: NJA4067269
Waste Occurence: 4
EPA Waste Code: D006
Recycled Waste?: F
Date Record Was Last Modified: 5/26/2004
DEO Who Last Modified Record: IG

Detail:
Year: 2003
Manifest ID: NJA4067269
TSDF EPA ID: NJD002200046
TSDF Name: CYCLE CHEM INC
TSDF Address: 217 S 1ST ST
TSDF City,St,Zip: ELIZABETH, NJ 07206
TSDF Country: USA
TSDF Telephone: Not reported
Transport Date: 5/10/2003
Transporter EPA ID: NJ0000027193
Transporter Name: CLEAN VENTURE INC
Transporter Country: USA
Transporter Phone: Not reported
Trans 2 Date: Not reported
Trans 2 EPA ID: Not reported
Trans 2 Name: Not reported
Trans 2 Address: Not reported
Trans 2 City,St,Zip: CT
Trans 2 Country: USA
Trans 2 Phone: Not reported
EPA ID: CTP000026515
Generator Phone: Not reported
Generator Mailing Addr: 240 BRAINARD ROAD
Generator Mailing Town: HARTFORD
Generator Mailing State: CT
Generator Mailing Zip: 06114
Generator Mailing Country: USA
Special Handling: Not reported
Discrepancies: No
Date Shipped: 5/10/2003
Date Received: 5/13/2003
Last modified date: 5/26/2004
Last modified by: IG
Comments: Not reported

L111
SW
< 1/8
0.086 mi.
453 ft.

METROPOLITAN DISTRIC COMISSION
240 BRAINARD RD.
HARTFORD, CT

Site 7 of 18 in cluster L

Relative:
Higher

Actual:
42 ft.

Database(s): MANIFEST, SPILLS
EDR ID Number: S109722287
EPA ID Number: N/A

CT MANIFEST:

Waste:

Manifest No:	CTF0255588
Waste Occurence:	2
UNNA:	1719
Hazard Class:	CORROSIVE
US Dot Description:	WASTE ALKALINE CORROSIVE LIQUID, NOS
No of Containers:	001
Container Type:	TT
Quantity:	575
Weight/Volume:	G
Additional Description:	Y
Handling Code:	T49
Date Record Was Last Modified:	4/27/2004
DEO Who Last Modified Record:	IG

Manifest No:	CTF0255588
Waste Occurence:	1
UNNA:	1760
Hazard Class:	CORROSIVE
US Dot Description:	WASTE CORROSIVE LIQUID, NOS
No of Containers:	001
Container Type:	TT
Quantity:	175
Weight/Volume:	G
Additional Description:	Y
Handling Code:	T49
Date Record Was Last Modified:	4/27/2004
DEO Who Last Modified Record:	IG

Waste CD:

Manifest No:	CTF0255588
Waste Occurence:	1
EPA Waste Code:	D002
Recycled Waste?:	F
Date Record Was Last Modified:	4/27/2004
DEO Who Last Modified Record:	IG

Manifest No:	CTF0255588
Waste Occurence:	2
EPA Waste Code:	D002
Recycled Waste?:	F
Date Record Was Last Modified:	4/27/2004
DEO Who Last Modified Record:	IG

Detail:

Year:	1993
Manifest ID:	CTF0255588
TSDF EPA ID:	CTD072138969
TSDF Name:	ENVIRONMENTAL WASTE RESOURCES, INC.
TSDF Address:	130 FREIGHT STREET
TSDF City,St,Zip:	WATERBURY, CT 06702

METROPOLITAN DISTRIC COMISSION (Continued) **S109722287**

TSDF Country:	USA
TSDF Telephone:	Not reported
Transport Date:	9/9/1993
Transporter EPA ID:	CTD072138969
Transporter Name:	ENVIRONMENTAL WASTE RESOURCES, INC.
Transporter Country:	USA
Transporter Phone:	Not reported
Trans 2 Date:	Not reported
Trans 2 EPA ID:	Not reported
Trans 2 Name:	Not reported
Trans 2 Address:	Not reported
Trans 2 City,St,Zip:	CT
Trans 2 Country:	USA
Trans 2 Phone:	Not reported
EPA ID:	CTD000015813
Generator Phone:	2037279329
Generator Mailing Addr:	240 BRAINARD RD.
Generator Mailing Town:	HARTFORD
Generator Mailing State:	CT
Generator Mailing Zip:	Not reported
Generator Mailing Country:	USA
Special Handling:	Yes
Discrepancies:	No
Date Shipped:	9/9/1993
Date Received:	9/10/1993
Last modified date:	4/27/2004
Last modified by:	IG
Comments:	Not reported

SPILLS:

Year of Database:	2000
Case Number:	200005834
Who Took Spill:	915
Assigned To:	0
Report Date:	8/8/2000
Report Time:	12:07:45 PM
Date Release:	8/8/2000
Time Responded:	11:00:00 AM
Reported By:	SALLY NYREN
Phone:	860 2787850
Representing:	MDC
Terminated:	YES
Recovd (Total):	0
Total (Water):	0
Facility Status:	Closed
Continuous Spill:	No
Released Substance:	HYDRAULIC OIL
Qty:	1 (Gallons)
Emergency Measure:	CONTAINED , REMOVED.
Water Body:	NA
Discharger:	MDC
Telephone:	860 2787850
Responsible Party:	YES
RP Address 1:	240 BRAINARD RD.
RP City,St,Zip:	HARTFORD, CT 06103
Historic:	No

METROPOLITAN DISTRIC COMISSION (Continued) **S109722287**

Waterbody: No
Time Stamp: 8/8/2000 12:12:02 PM
Sr Inspector: Capuano, Mike
At Inspctor: **NO RESPONSE
User Stamp: Not reported
Comments: Not reported
Action: Removed
Other Action: Not reported
Action: Contained
Other Action: Not reported
Agency ID: Not reported
Other Agency: Not reported
DEP Bureau: Not reported
DEP Agency: Not reported
Cause ID: Hose Failure
Other Cause: Not reported
Media ID: Ground Surface
Other Media: Not reported
Class ID: Transportation
Other Class: Not reported
Class ID: Utility
Other Class: Not reported
Release Type: petroleum
Other Release: Not reported
Waterbody: Other
Other Wtrbody: NA

Year of Database: 2000
Case Number: 200006051
Who Took Spill: 914
Assigned To: 0
Report Date: 8/15/2000
Report Time: 3:13:34 PM
Date Release: 8/15/2000
Time Responded: 2:50:00 PM
Reported By: SALLY NYREN
Phone: 860 2787850
Representing: MDC
Terminated: NO
Recovd (Total): 0
Total (Water): 0
Facility Status: Closed
Continuous Spill: No
Released Substance: DIESEL FUEL
Qty: 1 (Gallons)
Emergency Measure: LESS THAN 1 GALLON FROM A VEHICLE
Water Body: N/A
Discharger: SUBBURBAN SANITATION SERVICE
Telephone: 860 6733078
Responsible Party: YES
RP Address 1: 18 COLONIAL RD
RP City,St,Zip: CANTON, CT 06022
Historic: No
Waterbody: No
Time Stamp: 8/15/2000 3:20:04 PM
Sr Inspector: Porter, John
At Inspctor: **NO RESPONSE

METROPOLITAN DISTRIC COMISSION (Continued) **S109722287**

User Stamp: Not reported
Comments: Not reported
Action: Sanded
Other Action: Not reported
Agency ID: Not reported
Other Agency: Not reported
DEP Bureau: Not reported
DEP Agency: Not reported
Cause ID: Seepage
Other Cause: Not reported
Media ID: Ground Surface
Other Media: Not reported
Class ID: Transportation
Other Class: Not reported
Release Type: petroleum
Other Release: Not reported
Waterbody: Not reported
Other Wtrbody: Not reported

Year of Database: 1997
Case Number: 9707024
Who Took Spill: 912
Assigned To: 0
Report Date: 12/3/1997
Report Time: 1:15:00 PM
Date Release: 12/3/1997
Time Responded: Not reported
Reported By: SALLY NYREN
Phone: 860 2787850
Representing: METROPOLITAN DISTRICT COMMISSION
Terminated: YES
Recovd (Total): 100
Total (Water): 0
Facility Status: Closed
Continuous Spill: No
Released Substance: HYDRAULIC OIL
Qty: 2 (Gallons)
Emergency Measure: CONTAINED AND REMOVED
Water Body: Not reported
Discharger: AS ABOVE
Telephone: Not reported
Responsible Party: YES
RP Address 1: Not reported
RP City,St,Zip: CT
Historic: No
Waterbody: No
Time Stamp: 12/3/1997 2:22:34 PM
Sr Inspector: Ciasullo, Rich
At Inspctor: **NO RESPONSE
User Stamp: Not reported
Comments: Not reported
Action: Removed
Other Action: Not reported
Action: Contained
Other Action: Not reported
Agency ID: DEP Dispatch
Other Agency: Not reported

METROPOLITAN DISTRIC COMISSION (Continued) **S109722287**

DEP Bureau: Not reported
DEP Agency: Not reported
Cause ID: Hose Failure
Other Cause: Not reported
Media ID: Ground Surface
Other Media: Not reported
Class ID: Not reported
Other Class: Not reported
Release Type: petroleum
Other Release: Not reported
Waterbody: Not reported
Other Wtrbody: Not reported

L112 **SAFETY KLEEN** **MANIFEST** **S109751796**
SW **240 BRAINARD ROAD** **N/A**
< 1/8 **HARTFORD, CT 06114**
0.086 mi.
453 ft. **Site 8 of 18 in cluster L**

Relative:
Higher

Actual:
42 ft.

CT MANIFEST:

Waste:

Manifest No: MAM743267
Waste Occurence: 2
UNNA: 3021
Hazard Class: 3
US Dot Description: pesticides liquid flammable toxic
No of Containers: 002
Container Type: DF
Quantity: 400
Weight/Volume: P
Additional Description: Not reported
Handling Code: Not reported
Date Record Was Last Modified: 4/27/2004
DEO Who Last Modified Record: IG

Manifest No: MAM743267
Waste Occurence: 3
UNNA: 1263
Hazard Class: 3
US Dot Description: paint related material, paint
No of Containers: 003
Container Type: DF
Quantity: 1200
Weight/Volume: P
Additional Description: Not reported
Handling Code: Not reported
Date Record Was Last Modified: 4/27/2004
DEO Who Last Modified Record: IG

Manifest No: MAM743267
Waste Occurence: 1
UNNA: 2588
Hazard Class: 6.1
US Dot Description: pesticides solid toxic nos
No of Containers: 001
Container Type: DF
Quantity: 200

SAFETY KLEEN (Continued) **S109751796**

Weight/Volume: P
Additional Description: Not reported
Handling Code: Not reported
Date Record Was Last Modified: 4/27/2004
DEO Who Last Modified Record: IG

Waste CD:
Manifest No: MAM743267
Waste Occurence: 1
EPA Waste Code: D020
Recycled Waste?: F
Date Record Was Last Modified: 4/27/2004
DEO Who Last Modified Record: IG

Manifest No: MAM743267
Waste Occurence: 2
EPA Waste Code: D001
Recycled Waste?: F
Date Record Was Last Modified: 4/27/2004
DEO Who Last Modified Record: IG

Manifest No: MAM743267
Waste Occurence: 3
EPA Waste Code: D001
Recycled Waste?: F
Date Record Was Last Modified: 4/27/2004
DEO Who Last Modified Record: IG

Detail:
Year: 2001
Manifest ID: MAM743267
TSDF EPA ID: MAD000604447
TSDF Name: SAFETY KLEEN NE INC
TSDF Address: 300 CANAL ST
TSDF City,St,Zip: LAWRENCE, MA 01840
TSDF Country: USA
TSDF Telephone: Not reported
Transport Date: 6/23/2001
Transporter EPA ID: SCR000074591
Transporter Name: SAFETY-KLEEN (T.G.) INC
Transporter Country: USA
Transporter Phone: Not reported
Trans 2 Date: Not reported
Trans 2 EPA ID: Not reported
Trans 2 Name: Not reported
Trans 2 Address: Not reported
Trans 2 City,St,Zip: CT
Trans 2 Country: USA
Trans 2 Phone: Not reported
EPA ID: CTP000024433
Generator Phone: Not reported
Generator Mailing Addr: 240 BRAINARD ROAD
Generator Mailing Town: HARTFORD
Generator Mailing State: CT
Generator Mailing Zip: 06114
Generator Mailing Country: USA

SAFETY KLEEN (Continued) **S109751796**

Special Handling:	Not reported
Discrepancies:	No
Date Shipped:	6/23/2001
Date Received:	6/25/2001
Last modified date:	4/27/2004
Last modified by:	IG
Comments:	Not reported

L113 **SAFETY KLEEN** **MANIFEST** **S109750865**
SW **240 BRAINARD ROAD** **N/A**
< 1/8 **HARTFORD, CT 06114**
0.086 mi.
453 ft. **Site 9 of 18 in cluster L**

Relative:
Higher

Actual:
42 ft.

CT MANIFEST:

Waste:

Manifest No:	MAM288410
Waste Occurence:	2
UNNA:	1263
Hazard Class:	3
US Dot Description:	paint related material, paint
No of Containers:	006
Container Type:	DM
Quantity:	2500
Weight/Volume:	P
Additional Description:	Not reported
Handling Code:	Not reported
Date Record Was Last Modified:	4/27/2004
DEO Who Last Modified Record:	IG

Manifest No:	MAM288410
Waste Occurence:	3
UNNA:	1263
Hazard Class:	3
US Dot Description:	paint related material, paint
No of Containers:	001
Container Type:	CF
Quantity:	2000
Weight/Volume:	P
Additional Description:	Not reported
Handling Code:	Not reported
Date Record Was Last Modified:	4/27/2004
DEO Who Last Modified Record:	IG

Manifest No:	MAM288410
Waste Occurence:	1
UNNA:	1760
Hazard Class:	8
US Dot Description:	corrosive liquid nos
No of Containers:	001
Container Type:	DF
Quantity:	200
Weight/Volume:	P
Additional Description:	Not reported
Handling Code:	Not reported
Date Record Was Last Modified:	4/27/2004

SAFETY KLEEN (Continued) **S109750865**

DEO Who Last Modified Record: IG

Waste CD:

Manifest No:	MAM288410
Waste Occurence:	1
EPA Waste Code:	D002
Recycled Waste?:	F
Date Record Was Last Modified:	4/27/2004
DEO Who Last Modified Record:	IG

Manifest No:	MAM288410
Waste Occurence:	2
EPA Waste Code:	D001
Recycled Waste?:	F
Date Record Was Last Modified:	4/27/2004
DEO Who Last Modified Record:	IG

Manifest No:	MAM288410
Waste Occurence:	3
EPA Waste Code:	D001
Recycled Waste?:	F
Date Record Was Last Modified:	4/27/2004
DEO Who Last Modified Record:	IG

Detail:

Year:	2000
Manifest ID:	MAM288410
TSDF EPA ID:	MAD000604447
TSDF Name:	LAIDLAW ENVIRONMENTAL SERVICES (NORTHEAST, INC.)
TSDF Address:	300 CANAL STREET
TSDF City,St,Zip:	LAWRENCE, MA 01845
TSDF Country:	USA
TSDF Telephone:	Not reported
Transport Date:	6/24/2000
Transporter EPA ID:	SCR000074591
Transporter Name:	SAFETY-KLEEN TG., INC.
Transporter Country:	USA
Transporter Phone:	Not reported
Trans 2 Date:	Not reported
Trans 2 EPA ID:	Not reported
Trans 2 Name:	Not reported
Trans 2 Address:	Not reported
Trans 2 City,St,Zip:	CT
Trans 2 Country:	USA
Trans 2 Phone:	Not reported
EPA ID:	CTP000023387
Generator Phone:	Not reported
Generator Mailing Addr:	240 BRAINARD ROAD
Generator Mailing Town:	HARTFORD
Generator Mailing State:	CT
Generator Mailing Zip:	06114
Generator Mailing Country:	USA
Special Handling:	Not reported
Discrepancies:	No
Date Shipped:	6/24/2000
Date Received:	6/25/2000

SAFETY KLEEN (Continued) **S109750865**

Last modified date: 4/27/2004
Last modified by: IG
Comments: Not reported

L114 **CLEAN HARBORS** **MANIFEST** **S109754448**
SW **240 BRAINARD RD** **N/A**
< 1/8 **HARTFORD, CT 06114**
0.086 mi.
453 ft. **Site 10 of 18 in cluster L**

Relative: Higher

Actual: 42 ft.

CT MANIFEST:

Waste:
Manifest No: 000987882fle
Waste Occurence: 1
UNNA: 3090
Hazard Class: 9
US Dot Description: LITHIUM BATTERIES
No of Containers: 1
Container Type: DM
Quantity: 20
Weight/Volume: P
Additional Description: Not reported
Handling Code: Not reported
Date Record Was Last Modified: 6/16/2008
DEO Who Last Modified Record: CYF

Manifest No: 000987882fle
Waste Occurence: 1
UNNA: 3090
Hazard Class: 9
US Dot Description: LITHIUM BATTERIES
No of Containers: 1
Container Type: DM
Quantity: 20
Weight/Volume: P
Additional Description: Not reported
Handling Code: Not reported
Date Record Was Last Modified: 6/16/2008
DEO Who Last Modified Record: CYF

Waste CD:
Manifest No: 000987882fle
Waste Occurence: 1
EPA Waste Code: D001
Recycled Waste?: False
Date Record Was Last Modified: 6/16/2008
DEO Who Last Modified Record: CYF

Manifest No: 000987882fle
Waste Occurence: 1
EPA Waste Code: D003
Recycled Waste?: False
Date Record Was Last Modified: 6/16/2008
DEO Who Last Modified Record: CYF

Manifest No: 000987882fle

CLEAN HARBORS (Continued) **S109754448**

Waste Occurence: 1
EPA Waste Code: D001
Recycled Waste?: F
Date Record Was Last Modified: 6/16/2008
DEO Who Last Modified Record: CYF

Manifest No: 000987882fle
Waste Occurence: 1
EPA Waste Code: D003
Recycled Waste?: F
Date Record Was Last Modified: 6/16/2008
DEO Who Last Modified Record: CYF

Detail:
Year: 2007
Manifest ID: 000987882fle
TSDF EPA ID: ARD069748192
TSDF Name: TERIS L.L.C. (WAS dba DIVISION TRANSPORT AND ENSC
TSDF Address: 309 AMERICAN CIRCLE
TSDF City,St,Zip: EL DORADO, AR 71730-
TSDF Country: USA
TSDF Telephone: (870)864-3662
Transport Date: 9/22/2007
Transporter EPA ID: NYD982792814
Transporter Name: FRANK'S VACUUM TRUCK SERVICE, INC.
Transporter Country: USA
Transporter Phone: (716)284-2132
Trans 2 Date: 9/26/2007
Trans 2 EPA ID: ALD067138891
Trans 2 Name: ROBBIE D. WOOD, INC.
Trans 2 Address: P.O. BOX 125
Trans 2 City,St,Zip: DOLOMITE, AL 35061
Trans 2 Country: USA
Trans 2 Phone: (205)744-8440
EPA ID: ctp000028827
Generator Phone: (781)849-1800
Generator Mailing Addr: PO BOX 859048 1 HILL AVE
Generator Mailing Town: BRAINTREE
Generator Mailing State: MA
Generator Mailing Zip: 02184-
Generator Mailing Country: USA
Special Handling: Not reported
Discrepancies: Not reported
Date Shipped: 9/22/2007
Date Received: 10/4/2007
Last modified date: 6/16/2008
Last modified by: CYF
Comments: Not reported

Year: 2007
Manifest ID: 000987882fle
TSDF EPA ID: ARD069748192
TSDF Name: TERIS LLC (DIVISION TRANSPORT ENSCO)
TSDF Address: 309 AMERICAN CIRCLE
TSDF City,St,Zip: EL DORADO, AR 71730-
TSDF Country: USA
TSDF Telephone: (870)864-3662

CLEAN HARBORS (Continued) **S109754448**

Transport Date:	9/22/2007
Transporter EPA ID:	NYD982792814
Transporter Name:	FRANK'S VACUUM TRUCK SERVICE, INC.
Transporter Country:	USA
Transporter Phone:	(716)284-2132
Trans 2 Date:	9/26/2007
Trans 2 EPA ID:	ALD067138891
Trans 2 Name:	ROBBIE D. WOOD, INC.
Trans 2 Address:	P.O. BOX 125
Trans 2 City,St,Zip:	DOLOMITE, AL 35061
Trans 2 Country:	USA
Trans 2 Phone:	(205)744-8440
EPA ID:	ctp000028827
Generator Phone:	(781)849-1800
Generator Mailing Addr:	1 HILL AVE PO BOX 859048
Generator Mailing Town:	BRAINTREE
Generator Mailing State:	MA
Generator Mailing Zip:	02184-
Generator Mailing Country:	USA
Special Handling:	Not reported
Discrepancies:	Not reported
Date Shipped:	9/22/2007
Date Received:	10/4/2007
Last modified date:	6/16/2008
Last modified by:	CYF
Comments:	Not reported

Waste:

Manifest No:	000396505fle
Waste Occurence:	1
UNNA:	1993
Hazard Class:	3
US Dot Description:	FLAMMABLE LIQUIDS, N.O.S.
No of Containers:	8
Container Type:	DM
Quantity:	3200
Weight/Volume:	P
Additional Description:	Not reported
Handling Code:	Not reported
Date Record Was Last Modified:	1/29/2008
DEO Who Last Modified Record:	CYF

Manifest No:	000396505fle
Waste Occurence:	3
UNNA:	3098
Hazard Class:	5.1
US Dot Description:	OXIDIZING LIQUID, CORROSIVE, N.O.S.
No of Containers:	2
Container Type:	DF
Quantity:	300
Weight/Volume:	P
Additional Description:	Not reported
Handling Code:	Not reported
Date Record Was Last Modified:	1/29/2008
DEO Who Last Modified Record:	CYF

CLEAN HARBORS (Continued) **S109754448**

Manifest No:	000396505fle
Waste Occurence:	8
UNNA:	3077
Hazard Class:	9
US Dot Description:	HAZARDOUS WASTE, SOLID, N.O.S.
No of Containers:	2
Container Type:	DF
Quantity:	60
Weight/Volume:	P
Additional Description:	Not reported
Handling Code:	Not reported
Date Record Was Last Modified:	2/26/2008
DEO Who Last Modified Record:	JEB

Manifest No:	000396505fle
Waste Occurence:	2
UNNA:	1263
Hazard Class:	3
US Dot Description:	PAINT OR PAINT RELATED MATERIAL
No of Containers:	8
Container Type:	CF
Quantity:	8000
Weight/Volume:	P
Additional Description:	Not reported
Handling Code:	Not reported
Date Record Was Last Modified:	1/29/2008
DEO Who Last Modified Record:	CYF

Manifest No:	000396505fle
Waste Occurence:	5
UNNA:	3264
Hazard Class:	8
US Dot Description:	CORROSIVE LIQUID, ACIDIC, INORGANIC, N.O.S.
No of Containers:	1
Container Type:	DF
Quantity:	200
Weight/Volume:	P
Additional Description:	Not reported
Handling Code:	Not reported
Date Record Was Last Modified:	2/26/2008
DEO Who Last Modified Record:	JEB

Manifest No:	000396505fle
Waste Occurence:	9
UNNA:	Not reported
Hazard Class:	ORM-D
US Dot Description:	CONSUMER COMMODITY
No of Containers:	5
Container Type:	DF
Quantity:	300
Weight/Volume:	P
Additional Description:	Not reported
Handling Code:	Not reported
Date Record Was Last Modified:	2/26/2008
DEO Who Last Modified Record:	JEB

Manifest No:	000396505fle

CLEAN HARBORS (Continued) **S109754448**

Waste Occurence: 4
UNNA: 2570
Hazard Class: 6.1
US Dot Description: CADMIUM COMPOUNDS
No of Containers: 1
Container Type: DF
Quantity: 20
Weight/Volume: P
Additional Description: Not reported
Handling Code: Not reported
Date Record Was Last Modified: 2/26/2008
DEO Who Last Modified Record: JEB

Manifest No: 000396505fle
Waste Occurence: 7
UNNA: 2809
Hazard Class: 8
US Dot Description: MERCURY
No of Containers: 1
Container Type: DF
Quantity: 10
Weight/Volume: P
Additional Description: Not reported
Handling Code: Not reported
Date Record Was Last Modified: 2/26/2008
DEO Who Last Modified Record: JEB

Manifest No: 000396505fle
Waste Occurence: 6
UNNA: 1719
Hazard Class: 8
US Dot Description: CAUSTIC ALKALI LIQUID, N.O.S.
No of Containers: 1
Container Type: DF
Quantity: 200
Weight/Volume: P
Additional Description: Not reported
Handling Code: Not reported
Date Record Was Last Modified: 2/26/2008
DEO Who Last Modified Record: JEB

Waste CD:
Manifest No: 000396505fle
Waste Occurence: 6
EPA Waste Code: D002
Recycled Waste?: F
Date Record Was Last Modified: 2/26/2008
DEO Who Last Modified Record: JEB

Manifest No: 000396505fle
Waste Occurence: 3
EPA Waste Code: D002
Recycled Waste?: F
Date Record Was Last Modified: 1/29/2008
DEO Who Last Modified Record: CYF

Manifest No: 000396505fle

CLEAN HARBORS (Continued) **S109754448**

Waste Occurence: 1
EPA Waste Code: D001
Recycled Waste?: F
Date Record Was Last Modified: 1/29/2008
DEO Who Last Modified Record: CYF

Manifest No: 000396505fle
Waste Occurence: 4
EPA Waste Code: D006
Recycled Waste?: F
Date Record Was Last Modified: 2/26/2008
DEO Who Last Modified Record: JEB

Manifest No: 000396505fle
Waste Occurence: 7
EPA Waste Code: D009
Recycled Waste?: F
Date Record Was Last Modified: 2/26/2008
DEO Who Last Modified Record: JEB

Manifest No: 000396505fle
Waste Occurence: 9
EPA Waste Code: D001
Recycled Waste?: F
Date Record Was Last Modified: 2/26/2008
DEO Who Last Modified Record: JEB

Manifest No: 000396505fle
Waste Occurence: 1
EPA Waste Code: D035
Recycled Waste?: F
Date Record Was Last Modified: 1/29/2008
DEO Who Last Modified Record: CYF

Manifest No: 000396505fle
Waste Occurence: 3
EPA Waste Code: D001
Recycled Waste?: F
Date Record Was Last Modified: 1/29/2008
DEO Who Last Modified Record: CYF

Manifest No: 000396505fle
Waste Occurence: 5
EPA Waste Code: D002
Recycled Waste?: F
Date Record Was Last Modified: 2/26/2008
DEO Who Last Modified Record: JEB

Manifest No: 000396505fle
Waste Occurence: 2
EPA Waste Code: D001
Recycled Waste?: F
Date Record Was Last Modified: 1/29/2008
DEO Who Last Modified Record: CYF

Manifest No: 000396505fle
Waste Occurence: 8

CLEAN HARBORS (Continued) **S109754448**

EPA Waste Code: D011
Recycled Waste?: F
Date Record Was Last Modified: 2/26/2008
DEO Who Last Modified Record: JEB

Detail:
Year: 2006
Manifest ID: 000396505fle
TSDF EPA ID: OHD000816629
TSDF Name: SPRING GROVE RESOURCE RECOVERY
TSDF Address: 4879 SPRING GROVE AVE
TSDF City,St,Zip: CINCINNATI, OH 45232-
TSDF Country: USA
TSDF Telephone: (513)681-5738
Transport Date: 9/9/2006
Transporter EPA ID: MAD039322250
Transporter Name: CLEAN HARBORS ENVIRONMENTAL SERVICES, INC.
Transporter Country: USA
Transporter Phone: (781)792-5000
Trans 2 Date: 9/11/2006
Trans 2 EPA ID: ALD067138891
Trans 2 Name: ROBBIE D. WOOD, INC.
Trans 2 Address: P.O. BOX 125
Trans 2 City,St,Zip: DOLOMITE, AL 35061
Trans 2 Country: USA
Trans 2 Phone: (205)744-8440
EPA ID: CTP000028827
Generator Phone: (781)849-1800
Generator Mailing Addr: PO BOX 859048 1 HILL AVE
Generator Mailing Town: BRAINTREE
Generator Mailing State: MA
Generator Mailing Zip: 02184-
Generator Mailing Country: USA
Special Handling: Not reported
Discrepancies: Not reported
Date Shipped: 9/9/2006
Date Received: 9/13/2006
Last modified date: 2/26/2008
Last modified by: JEB
Comments: Not reported

Waste:
Manifest No: ctf1206544
Waste Occurence: 1
UNNA: 1993
Hazard Class: 3
US Dot Description: FLAMMABLE LIQUIDS, N.O.S.
No of Containers: 10
Container Type: DM
Quantity: 3500
Weight/Volume: P
Additional Description: Not reported
Handling Code: Not reported
Date Record Was Last Modified: 10/23/2006
DEO Who Last Modified Record: JEB

CLEAN HARBORS (Continued) **S109754448**

Waste CD:

Manifest No:	ctf1206544
Waste Occurence:	1
EPA Waste Code:	D001
Recycled Waste?:	F
Date Record Was Last Modified:	10/23/2006
DEO Who Last Modified Record:	JEB

Detail:

Year:	2005
Manifest ID:	ctf1206544
TSDF EPA ID:	OHD000816629
TSDF Name:	SPRING GROVE RESOURCE RECOVERY
TSDF Address:	4879 SPRING GROVE AVE
TSDF City,St,Zip:	CINCINNATI, OH 45232-
TSDF Country:	USA
TSDF Telephone:	(513)681-5738
Transport Date:	9/24/2005
Transporter EPA ID:	MAD039322250
Transporter Name:	CLEAN HARBORS ENVIRONMENTAL SERVICES, INC.
Transporter Country:	USA
Transporter Phone:	(781)792-5764
Trans 2 Date:	Not reported
Trans 2 EPA ID:	Not reported
Trans 2 Name:	Not reported
Trans 2 Address:	Not reported
Trans 2 City,St,Zip:	CT
Trans 2 Country:	USA
Trans 2 Phone:	Not reported
EPA ID:	CTP000028827
Generator Phone:	(781)849-1800
Generator Mailing Addr:	PO BOX 859048 1 HILL AVE
Generator Mailing Town:	BRAINTREE
Generator Mailing State:	MA
Generator Mailing Zip:	02184-
Generator Mailing Country:	USA
Special Handling:	Not reported
Discrepancies:	Not reported
Date Shipped:	9/24/2005
Date Received:	9/27/2005
Last modified date:	11/8/2006
Last modified by:	JEB
Comments:	Not reported

L115 **LAIDLAW** **MANIFEST** **S109745906**
SW **240 BRAINARD RD** **N/A**
< 1/8 **HARTFORD, CT**
0.086 mi.
453 ft. **Site 11 of 18 in cluster L**

Relative:
Higher

Actual:
42 ft.

CT MANIFEST:

Waste:

Manifest No:	MAJ262166
Waste Occurence:	3
UNNA:	2902

LAIDLAW (Continued) **S109745906**

Hazard Class: 6.1
US Dot Description: WASTE PESTICIDES LIQUID, NOS
No of Containers: 001
Container Type: DF
Quantity: 100
Weight/Volume: P
Additional Description: Not reported
Handling Code: Not reported
Date Record Was Last Modified: 4/26/2004
DEO Who Last Modified Record: IG

Manifest No: MAJ262166
Waste Occurence: 1
UNNA: 3021
Hazard Class: 3
US Dot Description: WASTE PESTICIDES LIQUID
No of Containers: 001
Container Type: DF
Quantity: 100
Weight/Volume: P
Additional Description: Not reported
Handling Code: Not reported
Date Record Was Last Modified: 4/26/2004
DEO Who Last Modified Record: IG

Manifest No: MAJ262166
Waste Occurence: 2
UNNA: 2588
Hazard Class: 6.1
US Dot Description: WASTE PESTICIDES SOLID
No of Containers: 001
Container Type: DF
Quantity: 100
Weight/Volume: P
Additional Description: Not reported
Handling Code: Not reported
Date Record Was Last Modified: 4/26/2004
DEO Who Last Modified Record: IG

Waste CD:
Manifest No: MAJ262166
Waste Occurence: 2
EPA Waste Code: P001
Recycled Waste?: F
Date Record Was Last Modified: 4/26/2004
DEO Who Last Modified Record: IG

Manifest No: MAJ262166
Waste Occurence: 3
EPA Waste Code: D004
Recycled Waste?: F
Date Record Was Last Modified: 4/26/2004
DEO Who Last Modified Record: IG

Manifest No: MAJ262166
Waste Occurence: 1
EPA Waste Code: D001

LAIDLAW (Continued) **S109745906**

Recycled Waste?: F
Date Record Was Last Modified: 4/26/2004
DEO Who Last Modified Record: IG

Detail:

Year:	1995
Manifest ID:	MAJ262166
TSDF EPA ID:	MAD000604447
TSDF Name:	LAIDLAW ENVIRONMENTAL SERVICES (NORTHEAST, INC.)
TSDF Address:	300 CANAL STREET
TSDF City,St,Zip:	LAWRENCE, MA 01845
TSDF Country:	USA
TSDF Telephone:	Not reported
Transport Date:	6/17/1995
Transporter EPA ID:	MAD000604447
Transporter Name:	LAIDLAW ENVIRONMENTAL SERVICES (NORTHEAST, INC.)
Transporter Country:	USA
Transporter Phone:	Not reported
Trans 2 Date:	Not reported
Trans 2 EPA ID:	Not reported
Trans 2 Name:	Not reported
Trans 2 Address:	Not reported
Trans 2 City,St,Zip:	CT
Trans 2 Country:	USA
Trans 2 Phone:	Not reported
EPA ID:	CTP000017490
Generator Phone:	Not reported
Generator Mailing Addr:	240 BRAINARD RD
Generator Mailing Town:	HARTFORD
Generator Mailing State:	CT
Generator Mailing Zip:	Not reported
Generator Mailing Country:	USA
Special Handling:	Not reported
Discrepancies:	Not reported
Date Shipped:	6/17/1995
Date Received:	6/17/1995
Last modified date:	4/26/2004
Last modified by:	IG
Comments:	Not reported

L116 **METROPOLITAN DISTRICT COMMISSION** **MANIFEST** **S109741584**
SW **240 BRAINARD RD.** **N/A**
< 1/8 **HARTFORD, CT**
0.086 mi.
453 ft. **Site 12 of 18 in cluster L**

Relative:
Higher

Actual:
42 ft.

CT MANIFEST:

Waste:

Manifest No:	CTF0195387
Waste Occurence:	2
UNNA:	1760
Hazard Class:	CORROSIVE
US Dot Description:	WASTE COMPOUND CLEANING LIQUID
No of Containers:	001
Container Type:	DM
Quantity:	36

METROPOLITAN DISTRICT COMMISSION (Continued) **S109741584**

Weight/Volume: P
Additional Description: Y
Handling Code: S01
Date Record Was Last Modified: 4/27/2004
DEO Who Last Modified Record: IG

Manifest No: CTF0195387
Waste Occurence: 1
UNNA: 1993
Hazard Class: COMBUSTIBL
US Dot Description: WASTE COMBUSTIBLE LIQUID
No of Containers: 004
Container Type: DM
Quantity: 344
Weight/Volume: P
Additional Description: Y
Handling Code: S02
Date Record Was Last Modified: 4/27/2004
DEO Who Last Modified Record: IG

Waste CD:
Manifest No: CTF0195387
Waste Occurence: 2
EPA Waste Code: D006
Recycled Waste?: T
Date Record Was Last Modified: 4/27/2004
DEO Who Last Modified Record: IG

Manifest No: CTF0195387
Waste Occurence: 1
EPA Waste Code: D001
Recycled Waste?: T
Date Record Was Last Modified: 4/27/2004
DEO Who Last Modified Record: IG

Detail:
Year: 1992
Manifest ID: CTF0195387
TSDF EPA ID: CTD000845982
TSDF Name: SAFETY KLEEN CORP 2-070-01
TSDF Address: 24 BRIXTON STREET
TSDF City,St,Zip: WEST HARTFORD, CT 06107
TSDF Country: USA
TSDF Telephone: Not reported
Transport Date: 10/7/1992
Transporter EPA ID: ILD051060408
Transporter Name: SAFETY-KLEEN CORP. (TRANSPORTER ONLY)
Transporter Country: USA
Transporter Phone: Not reported
Trans 2 Date: Not reported
Trans 2 EPA ID: Not reported
Trans 2 Name: Not reported
Trans 2 Address: Not reported
Trans 2 City,St,Zip: CT
Trans 2 Country: USA
Trans 2 Phone: Not reported

METROPOLITAN DISTRICT COMMISSION (Continued) **S109741584**

EPA ID:	CTP000012487
Generator Phone:	Not reported
Generator Mailing Addr:	240 BRAINARD RD. HARTFORD
Generator Mailing Town:	Not reported
Generator Mailing State:	CT
Generator Mailing Zip:	Not reported
Generator Mailing Country:	USA
Special Handling:	Yes
Discrepancies:	No
Date Shipped:	10/7/1992
Date Received:	10/7/1992
Last modified date:	4/27/2004
Last modified by:	IG
Comments:	Not reported

L117 **METROPOLITAN DISTRICT** **UST** **U002173840**
SW **240 BRAINARD RD** **N/A**
< 1/8 **HARTFORD, CT 06114**
0.086 mi.
453 ft. **Site 13 of 18 in cluster L**

Relative:
Higher

Actual:
42 ft.

UST:

Facility Id:	4432
Alt. Facility ID:	64-4432
Latitude:	Not reported
Longitude:	Not reported
Owner:	THE METROPOLITAN DISTRICT
Owner Address:	555 MAIN ST
Owner Address 2:	Not reported
Owner City,St,Zip:	HARTFORD, CT 061032915
Tank ID:	4432-1
Compartment ID:	4432-1
Compartment Num:	1
Alt. Tank ID:	A1
Tank Status:	**Permanently Closed**
Tank Material:	Asphalt Coated or Bare Steel
Secondary Material:	Not reported
Capacity:	50000
Substance:	Heating Oil
Date Installed:	09/01/1971
Date Last Used:	12/01/1995
Closure Status:	**Tank Filled with Inert Material**
Pipe Material:	Bare or Galvonized Steel
Pipe Mode Description:	Not reported
Spill Installed:	Not reported
Overfill Installed:	Not reported
Tank ID:	4432-10
Compartment ID:	4432-10
Compartment Num:	1
Alt. Tank ID:	H1
Tank Status:	**Currently In Use**
Tank Material:	Fiberglass Reinforced Plastic
Secondary Material:	Double-Walled
Capacity:	6000

METROPOLITAN DISTRICT (Continued) **U002173840**

Substance: Diesel
Date Installed: 01/01/1995
Date Last Used: Not reported
Closure Status: **Not reported**
Pipe Material: Rigid Fiberglass Reinforced Plastic
Pipe Mode Description: Double-Walled
Spill Installed: Not reported
Overfill Installed: Not reported

Tank ID: 4432-2
Compartment ID: 4432-2
Compartment Num: 1
Alt. Tank ID: B1
Tank Status: **Permanently Closed**
Tank Material: Asphalt Coated or Bare Steel
Secondary Material: Not reported
Capacity: 3000
Substance: Heating Oil
Date Installed: 01/01/1970
Date Last Used: 01/01/1990
Closure Status: **Tank Filled with Inert Material**
Pipe Material: Bare or Galvonized Steel
Pipe Mode Description: Not reported
Spill Installed: Not reported
Overfill Installed: Not reported

Tank ID: 4432-4
Compartment ID: 4432-4
Compartment Num: 1
Alt. Tank ID: C1
Tank Status: **Permanently Closed**
Tank Material: Asphalt Coated or Bare Steel
Secondary Material: Not reported
Capacity: 15000
Substance: Diesel
Date Installed: 01/01/1968
Date Last Used: 10/01/1990
Closure Status: **Tank Filled with Inert Material**
Pipe Material: Bare or Galvonized Steel
Pipe Mode Description: Not reported
Spill Installed: Not reported
Overfill Installed: Not reported

Tank ID: 4432-5
Compartment ID: 4432-5
Compartment Num: 1
Alt. Tank ID: C1R1
Tank Status: **Currently In Use**
Tank Material: Fiberglass Reinforced Plastic
Secondary Material: Not reported
Capacity: 10000
Substance: Diesel
Date Installed: 10/01/1990
Date Last Used: Not reported

METROPOLITAN DISTRICT (Continued) **U002173840**

Closure Status: **Not reported**
Pipe Material: Rigid Fiberglass Reinforced Plastic
Pipe Mode Description: Not reported
Spill Installed: Spill Bucket
Overfill Installed: Not reported

Tank ID: 4432-6
Compartment ID: 4432-6
Compartment Num: 1
Alt. Tank ID: D1
Tank Status: **Permanently Closed**
Tank Material: Asphalt Coated or Bare Steel
Secondary Material: Not reported
Capacity: 6500
Substance: Heating Oil
Date Installed: 01/01/1970
Date Last Used: 01/01/1990
Closure Status: **Tank Filled with Inert Material**
Pipe Material: Bare or Galvonized Steel
Pipe Mode Description: Not reported
Spill Installed: Not reported
Overfill Installed: Not reported

Tank ID: 4432-7
Compartment ID: 4432-7
Compartment Num: 1
Alt. Tank ID: E1
Tank Status: **Permanently Closed**
Tank Material: Asphalt Coated or Bare Steel
Secondary Material: Not reported
Capacity: 10000
Substance: Gasoline
Date Installed: 01/01/1970
Date Last Used: 06/01/1990
Closure Status: **Tank was Removed From Ground**
Pipe Material: Bare or Galvonized Steel
Pipe Mode Description: Not reported
Spill Installed: Not reported
Overfill Installed: Not reported

Tank ID: 4432-8
Compartment ID: 4432-8
Compartment Num: 1
Alt. Tank ID: F1
Tank Status: **Permanently Closed**
Tank Material: Asphalt Coated or Bare Steel
Secondary Material: Not reported
Capacity: 5000
Substance: Heating Oil
Date Installed: 01/01/1950
Date Last Used: 06/01/1990
Closure Status: **Tank was Removed From Ground**
Pipe Material: Bare or Galvonized Steel
Pipe Mode Description: Not reported

METROPOLITAN DISTRICT (Continued) **U002173840**

Spill Installed: Not reported
Overfill Installed: Not reported

Tank ID: 4432-9
Compartment ID: 4432-9
Compartment Num: 1
Alt. Tank ID: G1
Tank Status: **Permanently Closed**
Tank Material: Asphalt Coated or Bare Steel
Secondary Material: Not reported
Capacity: 2000
Substance: Diesel
Date Installed: 06/01/1981
Date Last Used: 12/01/1996
Closure Status: **Tank Filled with Inert Material**
Pipe Material: Bare or Galvonized Steel
Pipe Mode Description: Not reported
Spill Installed: Not reported
Overfill Installed: Not reported

L118 **CLEAN VENTURE/HARTFORD** **MANIFEST** **S107609451**
SW **240 BRAINARD ROAD** **N/A**
< 1/8 **HARTFORD, CT 06101**
0.086 mi.
453 ft. **Site 14 of 18 in cluster L**

Relative:
Higher

Actual:
42 ft.

NJ MANIFEST:
Manifest Code: NJA5207471
EPA ID: CTP000027433
Date Shipped: 09/25/2004
TSDF EPA ID: NJD002200046
Transporter EPA ID: NJ0000027193
Transporter 2 EPA ID: Not reported
Transporter 3 EPA ID: Not reported
Transporter 4 EPA ID: Not reported
Transporter 5 EPA ID: Not reported
Transporter 6 EPA ID: Not reported
Transporter 7 EPA ID: Not reported
Transporter 8 EPA ID: Not reported
Transporter 10 EPA ID: Not reported
Date Trans1 Transported Waste: 09/25/2004
Date Trans2 Transported Waste: Not reported
Date Trans3 Transported Waste: Not reported
Date Trans4 Transported Waste: Not reported
Date Trans5 Transported Waste: Not reported
Date Trans6 Transported Waste: Not reported
Date Trans7 Transported Waste: Not reported
Date Trans8 Transported Waste: Not reported
Date Trans9 Transported Waste: Not reported
Date Trans10 Transported Waste: Not reported
Date TSDF Received Waste: 09/27/2004
Tranporter 1 Decal: Not reported
Tranporter 2 Decal: Not reported
Data Entry Number: 11150425
Reference Manifest Number: Not reported
Was Load Rejected (Y/N): No
Reason Load Was Rejected: Not reported

CLEAN VENTURE/HARTFORD (Continued) **S107609451**

Waste Code:	Not reported
Manifest Year:	Not reported
Quantity:	Not reported
Unit:	Not reported
Hand Code:	Not reported

Manifest Code:	NJA5207472
EPA ID:	CTP000027433
Date Shipped:	09/25/2004
TSDF EPA ID:	NJD002200046
Transporter EPA ID:	NJ0000027193
Transporter 2 EPA ID:	Not reported
Transporter 3 EPA ID:	Not reported
Transporter 4 EPA ID:	Not reported
Transporter 5 EPA ID:	Not reported
Transporter 6 EPA ID:	Not reported
Transporter 7 EPA ID:	Not reported
Transporter 8 EPA ID:	Not reported
Transporter 10 EPA ID:	Not reported
Date Trans1 Transported Waste:	09/25/2004
Date Trans2 Transported Waste:	Not reported
Date Trans3 Transported Waste:	Not reported
Date Trans4 Transported Waste:	Not reported
Date Trans5 Transported Waste:	Not reported
Date Trans6 Transported Waste:	Not reported
Date Trans7 Transported Waste:	Not reported
Date Trans8 Transported Waste:	Not reported
Date Trans9 Transported Waste:	Not reported
Date Trans10 Transported Waste:	Not reported
Date TSDF Received Waste:	09/27/2004
Tranporter 1 Decal:	Not reported
Tranporter 2 Decal:	Not reported
Data Entry Number:	11150425
Reference Manifest Number:	Not reported
Was Load Rejected (Y/N):	No
Reason Load Was Rejected:	Not reported
Waste Code:	Not reported
Manifest Year:	Not reported
Quantity:	Not reported
Unit:	Not reported
Hand Code:	Not reported

Manifest Code:	NJA5207473
EPA ID:	CTP000027433
Date Shipped:	09/25/2004
TSDF EPA ID:	NJD002200046
Transporter EPA ID:	NJ0000027193
Transporter 2 EPA ID:	Not reported
Transporter 3 EPA ID:	Not reported
Transporter 4 EPA ID:	Not reported
Transporter 5 EPA ID:	Not reported
Transporter 6 EPA ID:	Not reported
Transporter 7 EPA ID:	Not reported

CLEAN VENTURE/HARTFORD (Continued) **S107609451**

Transporter 8 EPA ID:	Not reported
Transporter 10 EPA ID:	Not reported
Date Trans1 Transported Waste:	09/25/2004
Date Trans2 Transported Waste:	Not reported
Date Trans3 Transported Waste:	Not reported
Date Trans4 Transported Waste:	Not reported
Date Trans5 Transported Waste:	Not reported
Date Trans6 Transported Waste:	Not reported
Date Trans7 Transported Waste:	Not reported
Date Trans8 Transported Waste:	Not reported
Date Trans9 Transported Waste:	Not reported
Date Trans10 Transported Waste:	Not reported
Date TSDF Received Waste:	09/27/2004
Tranporter 1 Decal:	Not reported
Tranporter 2 Decal:	Not reported
Data Entry Number:	11150425
Reference Manifest Number:	Not reported
Was Load Rejected (Y/N):	No
Reason Load Was Rejected:	Not reported
Waste Code:	Not reported
Manifest Year:	Not reported
Quantity:	Not reported
Unit:	Not reported
Hand Code:	Not reported

L119 **METROPOLITAN DISTRICT** **MANIFEST** **S109740646**
SW **240 BRAINARD RD.** **N/A**
< 1/8 **HARTFORD, CT 00000**
0.086 mi.
453 ft. **Site 15 of 18 in cluster L**

Relative: Higher

Actual: 42 ft.

CT MANIFEST:

Waste:

Manifest No:	CTF0370914
Waste Occurence:	1
UNNA:	1791
Hazard Class:	8
US Dot Description:	WASTE HYPOCHLORITE SOLUTION
No of Containers:	001
Container Type:	TT
Quantity:	5060
Weight/Volume:	P
Additional Description:	Y
Handling Code:	S02
Date Record Was Last Modified:	4/26/2004
DEO Who Last Modified Record:	IG

Waste CD:

Manifest No:	CTF0370914
Waste Occurence:	1
EPA Waste Code:	D002
Recycled Waste?:	F
Date Record Was Last Modified:	4/26/2004
DEO Who Last Modified Record:	IG

METROPOLITAN DISTRICT (Continued) **S109740646**

Detail:

Year:	1994
Manifest ID:	CTF0370914
TSDF EPA ID:	CTD072138969
TSDF Name:	ENVIRONMENTAL WASTE RESOURCES
TSDF Address:	130 FREIGHT ST. WATERBURY
TSDF City,St,Zip:	CT 06725
TSDF Country:	USA
TSDF Telephone:	Not reported
Transport Date:	10/20/1994
Transporter EPA ID:	CTD072138969
Transporter Name:	ENVIRONMENTAL WASTE RESOURCES
Transporter Country:	USA
Transporter Phone:	Not reported
Trans 2 Date:	Not reported
Trans 2 EPA ID:	Not reported
Trans 2 Name:	Not reported
Trans 2 Address:	Not reported
Trans 2 City,St,Zip:	CT
Trans 2 Country:	USA
Trans 2 Phone:	Not reported
EPA ID:	CTP000011555
Generator Phone:	Not reported
Generator Mailing Addr:	240 BRAINARD RD. HARTFORD
Generator Mailing Town:	Not reported
Generator Mailing State:	CT
Generator Mailing Zip:	00000
Generator Mailing Country:	USA
Special Handling:	Yes
Discrepancies:	No
Date Shipped:	10/20/1994
Date Received:	10/20/1994
Last modified date:	4/26/2004
Last modified by:	IG
Comments:	Not reported

L120 **TRIUMVIRATE ENVIRONMETAL, INC.** **MANIFEST** **S109745006**
SW **240 BRAINARD RD.** **N/A**
< 1/8 **HARTFORD, CT 06114**
0.086 mi.
453 ft. **Site 16 of 18 in cluster L**

Relative:
Higher

Actual:
42 ft.

CT MANIFEST:

Waste:

Manifest No:	NJA1908631
Waste Occurence:	1
UNNA:	2809
Hazard Class:	8
US Dot Description:	WASTE MERCURY
No of Containers:	001
Container Type:	DF
Quantity:	10
Weight/Volume:	P
Additional Description:	Y
Handling Code:	S01
Date Record Was Last Modified:	4/26/2004

TRIUMVIRATE ENVIRONMETAL, INC. (Continued) **S109745006**

DEO Who Last Modified Record: IG

Waste CD:
Manifest No: NJA1908631
Waste Occurence: 1
EPA Waste Code: D009
Recycled Waste?: F
Date Record Was Last Modified: 4/26/2004
DEO Who Last Modified Record: IG

Detail:
Year: 1994
Manifest ID: NJA1908631
TSDF EPA ID: NJD002200046
TSDF Name: CYCLE CHEM, INC.
TSDF Address: 217 S. FIRST STREET
TSDF City,St,Zip: ELIZABETH, NJ 07206
TSDF Country: USA
TSDF Telephone: Not reported
Transport Date: 6/18/1994
Transporter EPA ID: MAD985286988
Transporter Name: TRIUMVIRATE ENVIRONMENTAL, INC.
Transporter Country: USA
Transporter Phone: Not reported
Trans 2 Date: 6/22/1994
Trans 2 EPA ID: ARD981908551
Trans 2 Name: J.B. HUNT SPECIAL COMMODITIES, INC.
Trans 2 Address: Not reported
Trans 2 City,St,Zip: CT
Trans 2 Country: USA
Trans 2 Phone: Not reported
EPA ID: CTP000016563
Generator Phone: Not reported
Generator Mailing Addr: 240 BRAINARD RD. HARTFORD
Generator Mailing Town: Not reported
Generator Mailing State: CT
Generator Mailing Zip: 06114
Generator Mailing Country: USA
Special Handling: Yes
Discrepancies: Yes
Date Shipped: 6/18/1994
Date Received: 7/5/1994
Last modified date: 4/26/2004
Last modified by: IG
Comments: Not reported

L121
SW
< 1/8
0.086 mi.
453 ft.

LAIDLAW
240 BRAINARD RD.
HARTFORD, CT

Site 17 of 18 in cluster L

MANIFEST **S109746996**
N/A

Relative:
Higher

Actual:
42 ft.

CT MANIFEST:

Waste:

Manifest No:	MAK496671
Waste Occurence:	1
UNNA:	1950
Hazard Class:	2.1
US Dot Description:	aerosols
No of Containers:	002
Container Type:	DF
Quantity:	450
Weight/Volume:	P
Additional Description:	Not reported
Handling Code:	Not reported
Date Record Was Last Modified:	4/26/2004
DEO Who Last Modified Record:	IG

Manifest No:	MAK496671
Waste Occurence:	2
UNNA:	3139
Hazard Class:	5.1
US Dot Description:	OXIDIZING LIQUID N.O.S.
No of Containers:	001
Container Type:	DF
Quantity:	20
Weight/Volume:	P
Additional Description:	Not reported
Handling Code:	Not reported
Date Record Was Last Modified:	4/26/2004
DEO Who Last Modified Record:	IG

Waste CD:

Manifest No:	MAK496671
Waste Occurence:	2
EPA Waste Code:	D001
Recycled Waste?:	F
Date Record Was Last Modified:	4/26/2004
DEO Who Last Modified Record:	IG

Manifest No:	MAK496671
Waste Occurence:	1
EPA Waste Code:	D001
Recycled Waste?:	F
Date Record Was Last Modified:	4/26/2004
DEO Who Last Modified Record:	IG

Detail:

Year:	1998
Manifest ID:	MAK496671
TSDF EPA ID:	MAD000604447
TSDF Name:	LAIDLAW ENVIRONMENTAL SERVICES (NORTHEAST, INC.)
TSDF Address:	300 CANAL STREET
TSDF City,St,Zip:	LAWRENCE, MA 01845

LAIDLAW (Continued) **S109746996**

TSDF Country:	USA
TSDF Telephone:	Not reported
Transport Date:	6/27/1998
Transporter EPA ID:	SCD987574647
Transporter Name:	LAIDLAW ENVIRONMENTAL SERVICES (TRANSPORTER)
Transporter Country:	USA
Transporter Phone:	Not reported
Trans 2 Date:	6/29/1998
Trans 2 EPA ID:	SCD987574647
Trans 2 Name:	LAIDLAW ENVIRONMENTAL SERVICES (TRANSPORTER)
Trans 2 Address:	Not reported
Trans 2 City,St,Zip:	CT
Trans 2 Country:	USA
Trans 2 Phone:	Not reported
EPA ID:	CTP000018678
Generator Phone:	Not reported
Generator Mailing Addr:	240 BRAINARD RD. HARTFORD
Generator Mailing Town:	Not reported
Generator Mailing State:	RD
Generator Mailing Zip:	Not reported
Generator Mailing Country:	USA
Special Handling:	Not reported
Discrepancies:	No
Date Shipped:	6/27/1998
Date Received:	6/30/1998
Last modified date:	4/26/2004
Last modified by:	IG
Comments:	Not reported

Waste:

Manifest No:	MAK176550
Waste Occurence:	2
UNNA:	1263
Hazard Class:	3
US Dot Description:	paint related material, paint
No of Containers:	001
Container Type:	DM
Quantity:	250
Weight/Volume:	P
Additional Description:	Not reported
Handling Code:	Not reported
Date Record Was Last Modified:	4/26/2004
DEO Who Last Modified Record:	IG

Manifest No:	MAK176550
Waste Occurence:	1
UNNA:	3139
Hazard Class:	5.1
US Dot Description:	OXIDIZING LIQUID,
No of Containers:	001
Container Type:	CF
Quantity:	75
Weight/Volume:	P
Additional Description:	Not reported
Handling Code:	Not reported
Date Record Was Last Modified:	4/26/2004

LAIDLAW (Continued) **S109746996**

DEO Who Last Modified Record: IG

Waste CD:
Manifest No: MAK176550
Waste Occurence: 1
EPA Waste Code: D001
Recycled Waste?: F
Date Record Was Last Modified: 4/26/2004
DEO Who Last Modified Record: IG

Manifest No: MAK176550
Waste Occurence: 2
EPA Waste Code: D001
Recycled Waste?: F
Date Record Was Last Modified: 4/26/2004
DEO Who Last Modified Record: IG

Detail:
Year: 1997
Manifest ID: MAK176550
TSDF EPA ID: MAD000604447
TSDF Name: LAIDLAW ENVIRONMENTAL SERVICES (NORTHEAST, INC.)
TSDF Address: 300 CANAL STREET
TSDF City,St,Zip: LAWRENCE, MA 01845
TSDF Country: USA
TSDF Telephone: Not reported
Transport Date: Not reported
Transporter EPA ID: SCD987574647
Transporter Name: LAIDLAW ENVIRONMENTAL SERVICES (TRANSPORTER)
Transporter Country: USA
Transporter Phone: Not reported
Trans 2 Date: Not reported
Trans 2 EPA ID: Not reported
Trans 2 Name: Not reported
Trans 2 Address: Not reported
Trans 2 City,St,Zip: CT
Trans 2 Country: USA
Trans 2 Phone: Not reported
EPA ID: CTP000018678
Generator Phone: Not reported
Generator Mailing Addr: 240 BRAINARD RD. HARTFORD
Generator Mailing Town: Not reported
Generator Mailing State: RD
Generator Mailing Zip: Not reported
Generator Mailing Country: USA
Special Handling: Not reported
Discrepancies: Not reported
Date Shipped: 6/28/1997
Date Received: Not reported
Last modified date: 4/26/2004
Last modified by: IG
Comments: Not reported

Waste:
Manifest No: MAJ270214

LAIDLAW (Continued) **S109746996**

Waste Occurence: 2
UNNA: 3021
Hazard Class: 3
US Dot Description: WASTE PESTICIDES LIQUID
No of Containers: 001
Container Type: DF
Quantity: 175
Weight/Volume: P
Additional Description: Not reported
Handling Code: Not reported
Date Record Was Last Modified: 4/26/2004
DEO Who Last Modified Record: IG

Manifest No: MAJ270214
Waste Occurence: 1
UNNA: 1950
Hazard Class: 2.1
US Dot Description: aerosols
No of Containers: 002
Container Type: DF
Quantity: 250
Weight/Volume: P
Additional Description: Not reported
Handling Code: Not reported
Date Record Was Last Modified: 4/26/2004
DEO Who Last Modified Record: IG

Waste CD:
Manifest No: MAJ270214
Waste Occurence: 2
EPA Waste Code: D001
Recycled Waste?: F
Date Record Was Last Modified: 4/26/2004
DEO Who Last Modified Record: IG

Manifest No: MAJ270214
Waste Occurence: 1
EPA Waste Code: D001
Recycled Waste?: F
Date Record Was Last Modified: 4/26/2004
DEO Who Last Modified Record: IG

Detail:
Year: 1996
Manifest ID: MAJ270214
TSDF EPA ID: MAD000604447
TSDF Name: SAFETY KLEEN NE INC
TSDF Address: 300 CANAL ST
TSDF City,St,Zip: LAWRENCE, MA 01840
TSDF Country: USA
TSDF Telephone: Not reported
Transport Date: 6/15/1996
Transporter EPA ID: ARD981908551
Transporter Name: J B HUNT TRANSPORT INC
Transporter Country: USA
Transporter Phone: Not reported

LAIDLAW (Continued) **S109746996**

Trans 2 Date:	Not reported
Trans 2 EPA ID:	Not reported
Trans 2 Name:	Not reported
Trans 2 Address:	Not reported
Trans 2 City,St,Zip:	CT
Trans 2 Country:	USA
Trans 2 Phone:	Not reported
EPA ID:	CTP000018678
Generator Phone:	Not reported
Generator Mailing Addr:	240 BRAINARD RD.
Generator Mailing Town:	HARTFORD
Generator Mailing State:	CT
Generator Mailing Zip:	Not reported
Generator Mailing Country:	USA
Special Handling:	Not reported
Discrepancies:	Not reported
Date Shipped:	6/16/1996
Date Received:	6/1/1969
Last modified date:	4/26/2004
Last modified by:	IG
Comments:	Not reported

L122 **CLEAN HARBORS** **MANIFEST** **S109755362**
SW **240 BRAINARD RD** **N/A**
< 1/8 **HARTFORD, CT 06114**
0.086 mi.
453 ft. **Site 18 of 18 in cluster L**

Relative: Higher

Actual: 42 ft.

CT MANIFEST:

Waste:

Manifest No:	001038142FLE
Waste Occurence:	1
UNNA:	1263
Hazard Class:	3
US Dot Description:	PAINT OR PAINT RELATED MATERIAL
No of Containers:	8
Container Type:	CF
Quantity:	3200
Weight/Volume:	P
Additional Description:	Not reported
Handling Code:	Not reported
Date Record Was Last Modified:	2/4/2009
DEO Who Last Modified Record:	GH

Manifest No:	001038142FLE
Waste Occurence:	2
UNNA:	3098
Hazard Class:	5.1
US Dot Description:	OXIDIZING LIQUID, CORROSIVE, N.O.S.
No of Containers:	1
Container Type:	DF
Quantity:	100
Weight/Volume:	P
Additional Description:	Not reported
Handling Code:	Not reported
Date Record Was Last Modified:	2/4/2009

CLEAN HARBORS (Continued) **S109755362**

DEO Who Last Modified Record: GH

Manifest No: 001038142FLE
Waste Occurence: 3
UNNA: 1760
Hazard Class: 8
US Dot Description: CORROSIVE LIQUIDS, N.O.S.
No of Containers: 1
Container Type: DF
Quantity: 150
Weight/Volume: P
Additional Description: Not reported
Handling Code: Not reported
Date Record Was Last Modified: 2/4/2009
DEO Who Last Modified Record: GH

Manifest No: 001038142FLE
Waste Occurence: 4
UNNA: 1719
Hazard Class: 8
US Dot Description: CAUSTIC ALKALI LIQUID, N.O.S.
No of Containers: 1
Container Type: DF
Quantity: 150
Weight/Volume: P
Additional Description: Not reported
Handling Code: Not reported
Date Record Was Last Modified: 2/4/2009
DEO Who Last Modified Record: GH

Manifest No: 001038142FLE
Waste Occurence: 5
UNNA: Not reported
Hazard Class: ORM-D
US Dot Description: CONSUMER COMMODITY
No of Containers: 1
Container Type: CF
Quantity: 240
Weight/Volume: P
Additional Description: Not reported
Handling Code: Not reported
Date Record Was Last Modified: 2/4/2009
DEO Who Last Modified Record: GH

Manifest No: 001038142FLE
Waste Occurence: 6
UNNA: 2809
Hazard Class: 8
US Dot Description: MERCURY
No of Containers: 1
Container Type: DF
Quantity: 2
Weight/Volume: P
Additional Description: Not reported
Handling Code: Not reported
Date Record Was Last Modified: 2/4/2009
DEO Who Last Modified Record: GH

CLEAN HARBORS (Continued) **S109755362**

Manifest No:	001038142FLE
Waste Occurence:	7
UNNA:	2570
Hazard Class:	6.1
US Dot Description:	CADMIUM COMPOUNDS
No of Containers:	1
Container Type:	DF
Quantity:	25
Weight/Volume:	P
Additional Description:	Not reported
Handling Code:	Not reported
Date Record Was Last Modified:	2/4/2009
DEO Who Last Modified Record:	GH

Manifest No:	001038142FLE
Waste Occurence:	8
UNNA:	1625
Hazard Class:	6.1
US Dot Description:	mercuric Nitrate
No of Containers:	1
Container Type:	DF
Quantity:	2
Weight/Volume:	P
Additional Description:	Not reported
Handling Code:	Not reported
Date Record Was Last Modified:	2/9/2009
DEO Who Last Modified Record:	JEB

Manifest No:	001038142FLE
Waste Occurence:	9
UNNA:	2672
Hazard Class:	8
US Dot Description:	AMMONIA SOLUTION
No of Containers:	1
Container Type:	DF
Quantity:	75
Weight/Volume:	P
Additional Description:	Not reported
Handling Code:	Not reported
Date Record Was Last Modified:	2/4/2009
DEO Who Last Modified Record:	GH

Manifest No:	001038142FLE
Waste Occurence:	5
UNNA:	Not reported
Hazard Class:	ORM-D
US Dot Description:	CONSUMER COMMODITY
No of Containers:	1
Container Type:	CF
Quantity:	240
Weight/Volume:	P
Additional Description:	Not reported
Handling Code:	Not reported
Date Record Was Last Modified:	2/4/2009
DEO Who Last Modified Record:	GH

Manifest No:	001038142FLE

CLEAN HARBORS (Continued) **S109755362**

Waste Occurence:	8
UNNA:	1625
Hazard Class:	6.1
US Dot Description:	mercuric Nitrate
No of Containers:	1
Container Type:	DF
Quantity:	2
Weight/Volume:	P
Additional Description:	Not reported
Handling Code:	Not reported
Date Record Was Last Modified:	2/9/2009
DEO Who Last Modified Record:	JEB

Manifest No:	001038142FLE
Waste Occurence:	4
UNNA:	1719
Hazard Class:	8
US Dot Description:	CAUSTIC ALKALI LIQUID, N.O.S.
No of Containers:	1
Container Type:	DF
Quantity:	150
Weight/Volume:	P
Additional Description:	Not reported
Handling Code:	Not reported
Date Record Was Last Modified:	2/4/2009
DEO Who Last Modified Record:	GH

Manifest No:	001038142FLE
Waste Occurence:	2
UNNA:	3098
Hazard Class:	5.1
US Dot Description:	OXIDIZING LIQUID, CORROSIVE, N.O.S.
No of Containers:	1
Container Type:	DF
Quantity:	100
Weight/Volume:	P
Additional Description:	Not reported
Handling Code:	Not reported
Date Record Was Last Modified:	2/4/2009
DEO Who Last Modified Record:	GH

Manifest No:	001038142FLE
Waste Occurence:	7
UNNA:	2570
Hazard Class:	6.1
US Dot Description:	CADMIUM COMPOUNDS
No of Containers:	1
Container Type:	DF
Quantity:	25
Weight/Volume:	P
Additional Description:	Not reported
Handling Code:	Not reported
Date Record Was Last Modified:	2/4/2009
DEO Who Last Modified Record:	GH

Manifest No:	001038142FLE
Waste Occurence:	1

CLEAN HARBORS (Continued) **S109755362**

UNNA: 1263
Hazard Class: 3
US Dot Description: PAINT OR PAINT RELATED MATERIAL
No of Containers: 8
Container Type: CF
Quantity: 3200
Weight/Volume: P
Additional Description: Not reported
Handling Code: Not reported
Date Record Was Last Modified: 2/4/2009
DEO Who Last Modified Record: GH

Manifest No: 001038142FLE
Waste Occurence: 9
UNNA: 2672
Hazard Class: 8
US Dot Description: AMMONIA SOLUTION
No of Containers: 1
Container Type: DF
Quantity: 75
Weight/Volume: P
Additional Description: Not reported
Handling Code: Not reported
Date Record Was Last Modified: 2/4/2009
DEO Who Last Modified Record: GH

Manifest No: 001038142FLE
Waste Occurence: 3
UNNA: 1760
Hazard Class: 8
US Dot Description: CORROSIVE LIQUIDS, N.O.S.
No of Containers: 1
Container Type: DF
Quantity: 150
Weight/Volume: P
Additional Description: Not reported
Handling Code: Not reported
Date Record Was Last Modified: 2/4/2009
DEO Who Last Modified Record: GH

Manifest No: 001038142FLE
Waste Occurence: 6
UNNA: 2809
Hazard Class: 8
US Dot Description: MERCURY
No of Containers: 1
Container Type: DF
Quantity: 2
Weight/Volume: P
Additional Description: Not reported
Handling Code: Not reported
Date Record Was Last Modified: 2/4/2009
DEO Who Last Modified Record: GH

Waste CD:
Manifest No: 001038142FLE
Waste Occurence: 6

CLEAN HARBORS (Continued) **S109755362**

EPA Waste Code: D009
Recycled Waste?: F
Date Record Was Last Modified: 2/4/2009
DEO Who Last Modified Record: GH

Manifest No: 001038142FLE
Waste Occurence: 5
EPA Waste Code: D001
Recycled Waste?: F
Date Record Was Last Modified: 2/4/2009
DEO Who Last Modified Record: GH

Manifest No: 001038142FLE
Waste Occurence: 1
EPA Waste Code: D001
Recycled Waste?: False
Date Record Was Last Modified: 2/4/2009
DEO Who Last Modified Record: GH

Manifest No: 001038142FLE
Waste Occurence: 2
EPA Waste Code: D001
Recycled Waste?: False
Date Record Was Last Modified: 2/4/2009
DEO Who Last Modified Record: GH

Manifest No: 001038142FLE
Waste Occurence: 2
EPA Waste Code: D002
Recycled Waste?: False
Date Record Was Last Modified: 2/4/2009
DEO Who Last Modified Record: GH

Manifest No: 001038142FLE
Waste Occurence: 3
EPA Waste Code: D002
Recycled Waste?: False
Date Record Was Last Modified: 2/4/2009
DEO Who Last Modified Record: GH

Manifest No: 001038142FLE
Waste Occurence: 4
EPA Waste Code: D002
Recycled Waste?: False
Date Record Was Last Modified: 2/4/2009
DEO Who Last Modified Record: GH

Manifest No: 001038142FLE
Waste Occurence: 5
EPA Waste Code: D001
Recycled Waste?: False
Date Record Was Last Modified: 2/4/2009
DEO Who Last Modified Record: GH

Manifest No: 001038142FLE
Waste Occurence: 6
EPA Waste Code: D009

CLEAN HARBORS (Continued) **S109755362**

Recycled Waste?: False
Date Record Was Last Modified: 2/4/2009
DEO Who Last Modified Record: GH

Manifest No: 001038142FLE
Waste Occurence: 7
EPA Waste Code: D006
Recycled Waste?: False
Date Record Was Last Modified: 2/4/2009
DEO Who Last Modified Record: GH

Manifest No: 001038142FLE
Waste Occurence: 8
EPA Waste Code: D001
Recycled Waste?: False
Date Record Was Last Modified: 2/4/2009
DEO Who Last Modified Record: GH

Manifest No: 001038142FLE
Waste Occurence: 8
EPA Waste Code: D009
Recycled Waste?: False
Date Record Was Last Modified: 2/4/2009
DEO Who Last Modified Record: GH

Manifest No: 001038142FLE
Waste Occurence: 9
EPA Waste Code: D002
Recycled Waste?: False
Date Record Was Last Modified: 2/4/2009
DEO Who Last Modified Record: GH

Manifest No: 001038142FLE
Waste Occurence: 1
EPA Waste Code: D001
Recycled Waste?: F
Date Record Was Last Modified: 2/4/2009
DEO Who Last Modified Record: GH

Manifest No: 001038142FLE
Waste Occurence: 3
EPA Waste Code: D002
Recycled Waste?: F
Date Record Was Last Modified: 2/4/2009
DEO Who Last Modified Record: GH

Manifest No: 001038142FLE
Waste Occurence: 8
EPA Waste Code: D009
Recycled Waste?: F
Date Record Was Last Modified: 2/4/2009
DEO Who Last Modified Record: GH

Manifest No: 001038142FLE
Waste Occurence: 9
EPA Waste Code: D002
Recycled Waste?: F

CLEAN HARBORS (Continued) **S109755362**

Date Record Was Last Modified: 2/4/2009
DEO Who Last Modified Record: GH

Manifest No: 001038142FLE
Waste Occurence: 2
EPA Waste Code: D001
Recycled Waste?: F
Date Record Was Last Modified: 2/4/2009
DEO Who Last Modified Record: GH

Manifest No: 001038142FLE
Waste Occurence: 2
EPA Waste Code: D002
Recycled Waste?: F
Date Record Was Last Modified: 2/4/2009
DEO Who Last Modified Record: GH

Manifest No: 001038142FLE
Waste Occurence: 8
EPA Waste Code: D001
Recycled Waste?: F
Date Record Was Last Modified: 2/4/2009
DEO Who Last Modified Record: GH

Detail:
Year: 2007
Manifest ID: 001038142FLE
TSDF EPA ID: NCD000648451
TSDF Name: CLEAN HARBORS REIDSVILLE LLC
TSDF Address: 208 WATLINGTON INDUSTRIAL DRIVE
TSDF City,St,Zip: REIDSVILLE, NC 27320-
TSDF Country: USA
TSDF Telephone: (336)342-6160
Transport Date: 10/27/2007
Transporter EPA ID: NYD982792814
Transporter Name: FRANK'S VACUUM TRUCK SERVICE, INC.
Transporter Country: USA
Transporter Phone: (716)284-2132
Trans 2 Date: 11/6/2007
Trans 2 EPA ID: OHD009865825
Trans 2 Name: DART TRUCKING COMPANY, INC.
Trans 2 Address: PO BOX 60
Trans 2 City,St,Zip: COLUMBIANA, OH 44408-
Trans 2 Country: USA
Trans 2 Phone: (800)541-8206
EPA ID: CTP000030125
Generator Phone: (860)583-8917
Generator Mailing Addr: 761 MIDDLE ST
Generator Mailing Town: BRISTOL
Generator Mailing State: CT
Generator Mailing Zip: 06010-
Generator Mailing Country: USA
Special Handling: Not reported
Discrepancies: Not reported
Date Shipped: 10/27/2007
Date Received: 11/8/2007
Last modified date: 2/9/2009

CLEAN HARBORS (Continued) **S109755362**

Last modified by:	JEB
Comments:	Not reported
Year:	2007
Manifest ID:	001038142FLE
TSDF EPA ID:	NCD000648451
TSDF Name:	CLEAN HARBORS REIDSVILLE LLC
TSDF Address:	208 WATLINGTON INDUSTRIAL DR
TSDF City,St,Zip:	REIDSVILLE, NC 27320-
TSDF Country:	USA
TSDF Telephone:	(336)342-6160
Transport Date:	10/27/2007
Transporter EPA ID:	NYD982792814
Transporter Name:	FRANK'S VACUUM TRUCK SERVICE, INC.
Transporter Country:	USA
Transporter Phone:	(716)284-2132
Trans 2 Date:	11/6/2007
Trans 2 EPA ID:	OHD009865825
Trans 2 Name:	DART TRUCKING COMPANY, INC.
Trans 2 Address:	PO BOX 60
Trans 2 City,St,Zip:	COLUMBIANA, OH 44408-
Trans 2 Country:	USA
Trans 2 Phone:	(800)541-8206
EPA ID:	CTP000030125
Generator Phone:	(860)583-8917
Generator Mailing Addr:	761 MIDDLE ST
Generator Mailing Town:	BRISTOL
Generator Mailing State:	CT
Generator Mailing Zip:	06010-
Generator Mailing Country:	USA
Special Handling:	Not reported
Discrepancies:	Not reported
Date Shipped:	10/27/2007
Date Received:	11/8/2007
Last modified date:	2/9/2009
Last modified by:	JEB
Comments:	Not reported

K123 **MANIFEST** **S109750959**
NW **70 MURPHY RD** **SPILLS** **N/A**
< 1/8 **HARTFORD, CT**
0.088 mi.
466 ft. **Site 17 of 17 in cluster K**

Relative:
Higher

Actual:
37 ft.

CT MANIFEST:

Waste:

Manifest No:	CTF0931518
Waste Occurence:	1
UNNA:	3077
Hazard Class:	9
US Dot Description:	ENVIRONMENTALLY HAZ. SUBSTANCES,SOLID
No of Containers:	002
Container Type:	DF
Quantity:	230
Weight/Volume:	P
Additional Description:	Not reported

(Continued) **S109750959**

Handling Code: Not reported
Date Record Was Last Modified: 4/27/2004
DEO Who Last Modified Record: IG

Manifest No: CTF0931518
Waste Occurence: 2
UNNA: 3077
Hazard Class: 9
US Dot Description: ENVIRONMENTALLY HAZ. SUBSTANCES,SOLID
No of Containers: 002
Container Type: CW
Quantity: 700
Weight/Volume: P
Additional Description: Not reported
Handling Code: Not reported
Date Record Was Last Modified: 4/27/2004
DEO Who Last Modified Record: IG

Waste CD:
Manifest No: CTF0931518
Waste Occurence: 1
EPA Waste Code: D009
Recycled Waste?: F
Date Record Was Last Modified: 4/27/2004
DEO Who Last Modified Record: IG

Manifest No: CTF0931518
Waste Occurence: 2
EPA Waste Code: D009
Recycled Waste?: F
Date Record Was Last Modified: 4/27/2004
DEO Who Last Modified Record: IG

Detail:
Year: 2000
Manifest ID: CTF0931518
TSDF EPA ID: CT5000001495
TSDF Name: NORTHEAST LAMP RECYCLING INC
TSDF Address: 250 MAIN ST
TSDF City,St,Zip: EAST WINDSOR, CT 06088
TSDF Country: USA
TSDF Telephone: Not reported
Transport Date: 3/27/2000
Transporter EPA ID: CT5000001495
Transporter Name: NORTHEAST LAMP RECYCLING INC
Transporter Country: USA
Transporter Phone: Not reported
Trans 2 Date: Not reported
Trans 2 EPA ID: Not reported
Trans 2 Name: Not reported
Trans 2 Address: Not reported
Trans 2 City,St,Zip: CT
Trans 2 Country: USA
Trans 2 Phone: Not reported
EPA ID: CTP000023501
Generator Phone: Not reported

(Continued) **S109750959**

Generator Mailing Addr: 70 MURPHY RD
Generator Mailing Town: HARTFORD
Generator Mailing State: CT
Generator Mailing Zip: 06114
Generator Mailing Country: USA
Special Handling: Not reported
Discrepancies: No
Date Shipped: 3/27/2000
Date Received: 3/28/2000
Last modified date: 4/27/2004
Last modified by: IG
Comments: Not reported

SPILLS:
Year of Database: 2001
Case Number: 200110812
Who Took Spill: 933
Assigned To: 934
Report Date: 12/21/2001
Report Time: 9:38:35 AM
Date Release: 12/21/2001
Time Responded: Not reported
Reported By: hartford fire dept.
Phone: 860 7228206
Representing: Self
Terminated: YES
Recovd (Total): 0
Total (Water): 0
Facility Status: Closed
Continuous Spill: No
Released Substance: WHITE POWDER
Qty: 0 (Gallons)
Emergency Measure: package with powder, 917, 924
Water Body: Not reported
Discharger: unknown
Telephone: Not reported
Responsible Party: NO
RP Address 1: Not reported
RP City,St,Zip: CT
Historic: No
Waterbody: No
Time Stamp: 1/15/2002 1:17:38 PM
Sr Inspector: Santacroce, Jim
At Inspctor: Williamson, Matt
User Stamp: Not reported
Comments: Not reported
Action: Other
Other Action: sampled
Agency ID: Not reported
Other Agency: Not reported
DEP Bureau: Not reported
DEP Agency: Not reported
Cause ID: Other
Other Cause: UNKNOWN
Media ID: Inside Building
Other Media: Not reported

(Continued) **S109750959**

Class ID: Transportation
Other Class: Not reported
Release Type: other
Other Release: white powder
Waterbody: Not reported
Other Wtrbody: Not reported

124
NW
< 1/8
0.091 mi.
478 ft.

CT LIGHT & POWER S MEADOW
RESERVE RD
HARTFORD, CT 06114

RCRA-NonGen **1000666099**
PADS **CTD043030170**
FINDS
MANIFEST
CT PROPERTY

Relative:
Higher

Actual:
45 ft.

RCRA-NonGen:
Date form received by agency: 08/18/1980
Facility name: CT LIGHT & POWER S MEADOW
Facility address: RESERVE RD
HARTFORD, CT 06114
EPA ID: CTD043030170
Mailing address: PO BOX 270
HARTFORD, CT 06101
Contact: E-J MROCZKA
Contact address: PO BOX 270
HARTFORD, CT 06101
Contact country: US
Contact telephone: (203) 249-5711
Contact email: Not reported
EPA Region: 01
Land type: Other land type
Classification: Non-Generator
Description: Handler: Non-Generators do not presently generate hazardous waste

Owner/Operator Summary:
Owner/operator name: THE HARTFORD ELECTRIC LIGHT COMPANY
Owner/operator address: PO BOX 2370
OPERCITY, CT 99999
Owner/operator country: Not reported
Owner/operator telephone: (203) 249-5711
Legal status: Private
Owner/Operator Type: Operator
Owner/Op start date: Not reported
Owner/Op end date: Not reported

Owner/operator name: THE HARTFORD ELECTRIC LIGHT COMPANY
Owner/operator address: PO BOX 2370
HARTFORD, CT 06101
Owner/operator country: Not reported
Owner/operator telephone: (203) 249-5711
Legal status: Private
Owner/Operator Type: Owner
Owner/Op start date: 01/01/0001
Owner/Op end date: Not reported

Handler Activities Summary:
U.S. importer of hazardous waste: No
Mixed waste (haz. and radioactive): No
Recycler of hazardous waste: No

CT LIGHT & POWER S MEADOW (Continued) **1000666099**

Transporter of hazardous waste:	No
Treater, storer or disposer of HW:	No
Underground injection activity:	No
On-site burner exemption:	No
Furnace exemption:	No
Used oil fuel burner:	Yes
Used oil processor:	No
User oil refiner:	No
Used oil fuel marketer to burner:	No
Used oil Specification marketer:	No
Used oil transfer facility:	No
Used oil transporter:	No

Historical Generators:

Date form received by agency:	08/18/1980
Facility name:	CT LIGHT & POWER S MEADOW
Classification:	Not a generator, verified

Hazardous Waste Summary:

Waste code:	F001
Waste name:	THE FOLLOWING SPENT HALOGENATED SOLVENTS USED IN DEGREASING: TETRACHLOROETHYLENE, TRICHLOROETHYLENE, METHYLENE CHLORIDE, 1,1,1-TRICHLOROETHANE, CARBON TETRACHLORIDE, AND CHLORINATED FLUOROCARBONS; ALL SPENT SOLVENT MIXTURES/BLENDS USED IN DEGREASING CONTAINING, BEFORE USE, A TOTAL OF TEN PERCENT OR MORE (BY VOLUME) OF ONE OR MORE OF THE ABOVE HALOGENATED SOLVENTS OR THOSE SOLVENTS LISTED IN F002, F004, AND F005, AND STILL BOTTOMS FROM THE RECOVERY OF THESE SPENT SOLVENTS AND SPENT SOLVENT MIXTURES.
Waste code:	F002
Waste name:	THE FOLLOWING SPENT HALOGENATED SOLVENTS: TETRACHLOROETHYLENE, METHYLENE CHLORIDE, TRICHLOROETHYLENE, 1,1,1-TRICHLOROETHANE, CHLOROBENZENE, 1,1,2-TRICHLORO-1,2,2-TRIFLUOROETHANE, ORTHO-DICHLOROBENZENE, TRICHLOROFLUOROMETHANE, AND 1,1,2-TRICHLOROETHANE; ALL SPENT SOLVENT MIXTURES/BLENDS CONTAINING, BEFORE USE, A TOTAL OF TEN PERCENT OR MORE (BY VOLUME) OF ONE OR MORE OF THE ABOVE HALOGENATED SOLVENTS OR THOSE LISTED IN F001, F004, OR F005, AND STILL BOTTOMS FROM THE RECOVERY OF THESE SPENT SOLVENTS AND SPENT SOLVENT MIXTURES.
Waste code:	F003
Waste name:	THE FOLLOWING SPENT NON-HALOGENATED SOLVENTS: XYLENE, ACETONE, ETHYL ACETATE, ETHYL BENZENE, ETHYL ETHER, METHYL ISOBUTYL KETONE, N-BUTYL ALCOHOL, CYCLOHEXANONE, AND METHANOL; ALL SPENT SOLVENT MIXTURES/BLENDS CONTAINING, BEFORE USE, ONLY THE ABOVE SPENT NON-HALOGENATED SOLVENTS; AND ALL SPENT SOLVENT MIXTURES/BLENDS CONTAINING, BEFORE USE, ONE OR MORE OF THE ABOVE NON-HALOGENATED SOLVENTS, AND, A TOTAL OF TEN PERCENT OR MORE (BY VOLUME) OF ONE OR MORE OF THOSE SOLVENTS LISTED IN F001, F002, F004, AND F005, AND STILL BOTTOMS FROM THE RECOVERY OF THESE SPENT SOLVENTS AND SPENT SOLVENT MIXTURES.
Waste code:	F005
Waste name:	THE FOLLOWING SPENT NON-HALOGENATED SOLVENTS: TOLUENE, METHYL ETHYL KETONE, CARBON DISULFIDE, ISOBUTANOL, PYRIDINE, BENZENE, 2-ETHOXYETHANOL, AND 2-NITROPROPANE; ALL SPENT SOLVENT MIXTURES/BLENDS

CT LIGHT & POWER S MEADOW (Continued) **1000666099**

CONTAINING, BEFORE USE, A TOTAL OF TEN PERCENT OR MORE (BY VOLUME) OF ONE OR MORE OF THE ABOVE NON-HALOGENATED SOLVENTS OR THOSE SOLVENTS LISTED IN F001, F002, OR F004; AND STILL BOTTOMS FROM THE RECOVERY OF THESE SPENT SOLVENTS AND SPENT SOLVENT MIXTURES.

Waste code: U013
Waste name: Not Defined

Waste code: F001
Waste name: THE FOLLOWING SPENT HALOGENATED SOLVENTS USED IN DEGREASING: TETRACHLOROETHYLENE, TRICHLOROETHYLENE, METHYLENE CHLORIDE, 1,1,1-TRICHLOROETHANE, CARBON TETRACHLORIDE, AND CHLORINATED FLUOROCARBONS; ALL SPENT SOLVENT MIXTURES/BLENDS USED IN DEGREASING CONTAINING, BEFORE USE, A TOTAL OF TEN PERCENT OR MORE (BY VOLUME) OF ONE OR MORE OF THE ABOVE HALOGENATED SOLVENTS OR THOSE SOLVENTS LISTED IN F002, F004, AND F005, AND STILL BOTTOMS FROM THE RECOVERY OF THESE SPENT SOLVENTS AND SPENT SOLVENT MIXTURES.

Waste code: F002
Waste name: THE FOLLOWING SPENT HALOGENATED SOLVENTS: TETRACHLOROETHYLENE, METHYLENE CHLORIDE, TRICHLOROETHYLENE, 1,1,1-TRICHLOROETHANE, CHLOROBENZENE, 1,1,2-TRICHLORO-1,2,2-TRIFLUOROETHANE, ORTHO-DICHLOROBENZENE, TRICHLOROFLUOROMETHANE, AND 1,1,2-TRICHLOROETHANE; ALL SPENT SOLVENT MIXTURES/BLENDS CONTAINING, BEFORE USE, A TOTAL OF TEN PERCENT OR MORE (BY VOLUME) OF ONE OR MORE OF THE ABOVE HALOGENATED SOLVENTS OR THOSE LISTED IN F001, F004, OR F005, AND STILL BOTTOMS FROM THE RECOVERY OF THESE SPENT SOLVENTS AND SPENT SOLVENT MIXTURES.

Waste code: F003
Waste name: THE FOLLOWING SPENT NON-HALOGENATED SOLVENTS: XYLENE, ACETONE, ETHYL ACETATE, ETHYL BENZENE, ETHYL ETHER, METHYL ISOBUTYL KETONE, N-BUTYL ALCOHOL, CYCLOHEXANONE, AND METHANOL; ALL SPENT SOLVENT MIXTURES/BLENDS CONTAINING, BEFORE USE, ONLY THE ABOVE SPENT NON-HALOGENATED SOLVENTS; AND ALL SPENT SOLVENT MIXTURES/BLENDS CONTAINING, BEFORE USE, ONE OR MORE OF THE ABOVE NON-HALOGENATED SOLVENTS, AND, A TOTAL OF TEN PERCENT OR MORE (BY VOLUME) OF ONE OR MORE OF THOSE SOLVENTS LISTED IN F001, F002, F004, AND F005, AND STILL BOTTOMS FROM THE RECOVERY OF THESE SPENT SOLVENTS AND SPENT SOLVENT MIXTURES.

Waste code: F005
Waste name: THE FOLLOWING SPENT NON-HALOGENATED SOLVENTS: TOLUENE, METHYL ETHYL KETONE, CARBON DISULFIDE, ISOBUTANOL, PYRIDINE, BENZENE, 2-ETHOXYETHANOL, AND 2-NITROPROPANE; ALL SPENT SOLVENT MIXTURES/BLENDS CONTAINING, BEFORE USE, A TOTAL OF TEN PERCENT OR MORE (BY VOLUME) OF ONE OR MORE OF THE ABOVE NON-HALOGENATED SOLVENTS OR THOSE SOLVENTS LISTED IN F001, F002, OR F004; AND STILL BOTTOMS FROM THE RECOVERY OF THESE SPENT SOLVENTS AND SPENT SOLVENT MIXTURES.

Waste code: U013
Waste name: Not Defined

Violation Status: No violations found

Evaluation Action Summary:
Evaluation date: 02/03/2005

CT LIGHT & POWER S MEADOW (Continued) **1000666099**

Evaluation: FOCUSED COMPLIANCE INSPECTION
Area of violation: Not reported
Date achieved compliance: Not reported
Evaluation lead agency: State

Evaluation date: 02/02/2005
Evaluation: FOCUSED COMPLIANCE INSPECTION
Area of violation: Not reported
Date achieved compliance: Not reported
Evaluation lead agency: State

Evaluation date: 01/08/2003
Evaluation: FOCUSED COMPLIANCE INSPECTION
Area of violation: Not reported
Date achieved compliance: Not reported
Evaluation lead agency: State

Evaluation date: 08/09/1994
Evaluation: FOCUSED COMPLIANCE INSPECTION
Area of violation: Not reported
Date achieved compliance: Not reported
Evaluation lead agency: EPA

PADS:
EPAID: CTD043030170
Facility name: SOUTH MEADOW STATION
Facility Address: RESERVE RD
HARTFORD, CT 6101
Facility country: US
Generator: Yes
Storer: No
Transporter: No
Disposer: No
Research facility: No
Smelter: No
Facility owner name: CONNECTICUT LIGHT AND POWER CO
Contact title: Not reported
Contact name: MERCHANT, J.M.
Contact tel: (203)240-7120
Contact extension: Not reported
Mailing address: PO BOX 270
HARTFORD, CT
Mailing country: US
Cert. title: Not reported
Cert. name: Not reported
Cert. date: 8/24/1994
Date received: 9/15/1994

FINDS:

Registry ID: 110007021855

Environmental Interest/Information System
NCDB (National Compliance Data Base) supports implementation of the Federal Insecticide, Fungicide, and Rodenticide Act (FIFRA) and the Toxic Substances Control Act (TSCA). The system tracks inspections in regions and states with cooperative agreements, enforcement actions,

CT LIGHT & POWER S MEADOW (Continued) **1000666099**

and settlements.

CAMDBS (Clean Air Markets Division Business System) is a national information system that supports the implementation of market-based air pollution control programs administered by the Clean Air Markets Division, within the Office of Air and Radiation. These programs include the Acid Rain Program, established by Title IV of the Clean Air Act Amendments of 1990, and regional programs designed reduce the transport of ozone. These emissions trading programs allows regulated facilities (primarily electric utilities) to adopt the most cost-effective strategies to reduce emissions at their units. Units that reduce their emissions below the number of allowances they hold -- each allowance is equivalent to one ton of sulfur dioxide or nitrogen oxides -- may trade allowances with other units in their system, sell them to other utilities on the open market or through EPA auctions, or bank them to cover emissions in future years. CAMDBS functions include registering responsible officials, establishing allowance accounts, reporting hourly emissions data, and transferring allowances between accounts.

The NEI (National Emissions Inventory) database contains information on stationary and mobile sources that emit criteria air pollutants and their precursors, as well as hazardous air pollutants (HAPs).

RCRAInfo is a national information system that supports the Resource Conservation and Recovery Act (RCRA) program through the tracking of events and activities related to facilities that generate, transport, and treat, store, or dispose of hazardous waste. RCRAInfo allows RCRA program staff to track the notification, permit, compliance, and corrective action activities required under RCRA.

US Emissions & Generation Resource Database (EGRID) contains data on emissions and resource mix for virtually every power plant and company that generates electricity in the United States.

ELECTRIC GENERATOR

NY MANIFEST:

EPA ID:	CTD043030170
Country:	USA
Mailing Name:	NORTHEAST UTILITIES
Mailing Contact:	MARKESICH STEPHEN STATION
Mailing Address:	P.O. BOX 270 BLDG 270-MARSTON
Mailing Address 2:	Not reported
Mailing City:	HARTFORD
Mailing State:	CT
Mailing Zip:	06101
Mailing Zip4:	Not reported
Mailing Country:	USA
Mailing Phone:	203-249-5711

Document ID:	NYA5680971
Manifest Status:	Completed after the designated time period for a TSDF to get a copy to the DEC
Trans1 State ID:	X21439-NY
Trans2 State ID:	Not reported

CT LIGHT & POWER S MEADOW (Continued) **1000666099**

Generator Ship Date:	871006
Trans1 Recv Date:	871006
Trans2 Recv Date:	Not reported
TSD Site Recv Date:	871007
Part A Recv Date:	871116
Part B Recv Date:	871014
Generator EPA ID:	CTD043030170
Trans1 EPA ID:	NYD980769947
Trans2 EPA ID:	Not reported
TSDF ID:	NYD049836679
Waste Code:	B007 - OTHER MISCELLANEOUS PCB WASTES
Quantity:	25520
Units:	P - Pounds
Number of Containers:	001
Container Type:	DT - Dump trucks
Handling Method:	L Landfill.
Specific Gravity:	100
Year:	87

Document ID:	NYA5681169
Manifest Status:	Completed copy
Trans1 State ID:	Not reported
Trans2 State ID:	Not reported
Generator Ship Date:	870929
Trans1 Recv Date:	870929
Trans2 Recv Date:	Not reported
TSD Site Recv Date:	870930
Part A Recv Date:	871009
Part B Recv Date:	871008
Generator EPA ID:	CTD043030170
Trans1 EPA ID:	NYD051809952
Trans2 EPA ID:	Not reported
TSDF ID:	NYD049836679
Waste Code:	B007 - OTHER MISCELLANEOUS PCB WASTES
Quantity:	38440
Units:	P - Pounds
Number of Containers:	001
Container Type:	DT - Dump trucks
Handling Method:	L Landfill.
Specific Gravity:	100
Year:	87

Document ID:	NYA5680989
Manifest Status:	Completed copy
Trans1 State ID:	X21438(NY
Trans2 State ID:	Not reported
Generator Ship Date:	871006
Trans1 Recv Date:	871006
Trans2 Recv Date:	Not reported
TSD Site Recv Date:	871007
Part A Recv Date:	871020
Part B Recv Date:	871014
Generator EPA ID:	CTD043030170
Trans1 EPA ID:	NYD980769947
Trans2 EPA ID:	Not reported

CT LIGHT & POWER S MEADOW (Continued) **1000666099**

TSDF ID:	NYD049836679
Waste Code:	B007 - OTHER MISCELLANEOUS PCB WASTES
Quantity:	18020
Units:	P - Pounds
Number of Containers:	001
Container Type:	DT - Dump trucks
Handling Method:	L Landfill.
Specific Gravity:	100
Year:	87

Document ID:	NYA5681151
Manifest Status:	Completed copy
Trans1 State ID:	V95441
Trans2 State ID:	Not reported
Generator Ship Date:	870929
Trans1 Recv Date:	870929
Trans2 Recv Date:	Not reported
TSD Site Recv Date:	870930
Part A Recv Date:	871009
Part B Recv Date:	871008
Generator EPA ID:	CTD043030170
Trans1 EPA ID:	NYD051809952
Trans2 EPA ID:	Not reported
TSDF ID:	NYD049836679
Waste Code:	B007 - OTHER MISCELLANEOUS PCB WASTES
Quantity:	00014
Units:	Y - Cubic yards* (.85 tons)
Number of Containers:	001
Container Type:	DT - Dump trucks
Handling Method:	L Landfill.
Specific Gravity:	100
Year:	87

Document ID:	NYA5681196
Manifest Status:	Completed copy
Trans1 State ID:	X21438-NY
Trans2 State ID:	Not reported
Generator Ship Date:	871109
Trans1 Recv Date:	871109
Trans2 Recv Date:	Not reported
TSD Site Recv Date:	871110
Part A Recv Date:	871116
Part B Recv Date:	871117
Generator EPA ID:	CTD043030170
Trans1 EPA ID:	NYD980769947
Trans2 EPA ID:	Not reported
TSDF ID:	NYD049836679
Waste Code:	B007 - OTHER MISCELLANEOUS PCB WASTES
Quantity:	19680
Units:	P - Pounds
Number of Containers:	001
Container Type:	DT - Dump trucks
Handling Method:	L Landfill.
Specific Gravity:	100
Year:	87

CT LIGHT & POWER S MEADOW (Continued) **1000666099**

Document ID:	NYO2919537
Manifest Status:	Completed copy
Trans1 State ID:	GA002
Trans2 State ID:	Not reported
Generator Ship Date:	830926
Trans1 Recv Date:	830926
Trans2 Recv Date:	Not reported
TSD Site Recv Date:	830927
Part A Recv Date:	030930
Part B Recv Date:	030930
Generator EPA ID:	CTD043030170
Trans1 EPA ID:	GAD042097261
Trans2 EPA ID:	Not reported
TSDF ID:	NYD080336241
Waste Code:	B011 - PCB CONTAMINATED TRANS CONT >500 PPM
Quantity:	00016
Units:	T - Tons
Number of Containers:	001
Container Type:	DT - Dump trucks
Handling Method:	L Landfill.
Specific Gravity:	100
Year:	83

Document ID:	NYO3087135
Manifest Status:	Completed copy
Trans1 State ID:	GA002
Trans2 State ID:	Not reported
Generator Ship Date:	830922
Trans1 Recv Date:	830922
Trans2 Recv Date:	Not reported
TSD Site Recv Date:	830923
Part A Recv Date:	030930
Part B Recv Date:	030930
Generator EPA ID:	CTD043030170
Trans1 EPA ID:	GAD042097261
Trans2 EPA ID:	Not reported
TSDF ID:	NYD080336241
Waste Code:	B011 - PCB CONTAMINATED TRANS CONT >500 PPM
Quantity:	00014
Units:	T - Tons
Number of Containers:	001
Container Type:	DT - Dump trucks
Handling Method:	L Landfill.
Specific Gravity:	100
Year:	83

Document ID:	NYO3087144
Manifest Status:	Completed copy
Trans1 State ID:	GA002
Trans2 State ID:	Not reported
Generator Ship Date:	830922
Trans1 Recv Date:	830922
Trans2 Recv Date:	Not reported
TSD Site Recv Date:	830923
Part A Recv Date:	030930

CT LIGHT & POWER S MEADOW (Continued) **1000666099**

Part B Recv Date:	030930
Generator EPA ID:	CTD043030170
Trans1 EPA ID:	GAD042097261
Trans2 EPA ID:	Not reported
TSDF ID:	NYD080336241
Waste Code:	B011 - PCB CONTAMINATED TRANS CONT >500 PPM
Quantity:	00017
Units:	T - Tons
Number of Containers:	001
Container Type:	DT - Dump trucks
Handling Method:	L Landfill.
Specific Gravity:	100
Year:	83

Document ID:	NYO3087153
Manifest Status:	Completed copy
Trans1 State ID:	GA002
Trans2 State ID:	Not reported
Generator Ship Date:	830920
Trans1 Recv Date:	830920
Trans2 Recv Date:	Not reported
TSD Site Recv Date:	830921
Part A Recv Date:	030930
Part B Recv Date:	030930
Generator EPA ID:	CTD043030170
Trans1 EPA ID:	GAD042097261
Trans2 EPA ID:	Not reported
TSDF ID:	NYD080336241
Waste Code:	B011 - PCB CONTAMINATED TRANS CONT >500 PPM
Quantity:	00021
Units:	T - Tons
Number of Containers:	001
Container Type:	DT - Dump trucks
Handling Method:	L Landfill.
Specific Gravity:	100
Year:	83

CT Property:

Seller Name:	The CT Light & Power Company
Buyer Name:	CT Resources Recovery Authority
Certifying Party:	TRC Environmental Corporation
Certifying Attention Person:	Richard A. Love
Title Of Certifying Person:	Senior Vice President
Certifying Person Address:	5 Waterside Crossing
Certifying Person City,St,Zip:	Windsor, CT 06095
Property Transfer Forms:	Form III (DEP-PERD-PTP-203) when a discharge, spillage, uncontrolled loss, seepage or filtration of hazardous waste has occurred at the parcel that has not been fully remediated or the environmental conditions at the parcel are unknown. The person signing the Form III certification agrees to investigate and remediate the site in accordance with the remediation standards. The statute does not require completion of remediation before the parcel is transferred. Any person submitting a Form III shall simultaneously submit a completed Environmental Condition Assessment Form (ECAF)(DEP-PERD-PTP-200).
Date Recieved:	05/07/2001

CT LIGHT & POWER S MEADOW (Continued) **1000666099**

Ackn Date:	05/11/2001
Determination Date:	5/23/2001
LEP Verified/DEP Approval Date:	Not reported
Rem Id:	4670
Remediation Location Id:	7133
Date Entered:	Not reported
Program:	Property Transfer Program
GAO Site:	False
Staff Full Name:	Lee Suarez
Super/Date:	05/11/2001
Stage Of Project:	Not reported
RP Level Of Activity:	Not reported
RP Needed Level Of Activity:	Not reported
Staff Level Of Activity:	Not reported
Staff Needed Level Of Activity:	Not reported
Public Intrest:	Not reported
PRP Cooperation:	Not reported
Enforcement Status:	Not reported
Level Of Complexity:	Not reported
Complex Eng Or Sci:	False
Complex Due To Public Involvement:	False
Politically Complex:	False
Complex Enforcement:	False
Coordination With Other Bureaus:	False
EPA Involvement:	False
Staff Prefrence:	Not reported
Readiness For Transfer:	Not reported
Project Transfer Time:	Not reported
Transfer Comments:	Not reported
Staff As Of July 2000:	Not reported
Initial Staff:	Not reported
Type Of Transfer:	title transfer
Salutation:	Mr. Love
Relationship To Transfer:	guarantor/indemnitor of transferee
Audit Date:	Not reported
Verif Type:	Not reported
Audit Outcome:	Not reported
GW:	GB
Basin:	Not reported
1st Payment:	2000
Pay Tag1:	Not reported
2nd Payment:	Not reported
Pay Tag2:	Not reported
RTN:	Not reported
Revised:	Not reported
ECAF Received:	Not reported
Old Determination Date:	Not reported
Redeterminationdate:	Not reported
Previous Determination:	Not reported
Monitoringoption:	Not reported
Postremedialmonitoring:	Not reported
Schedule Of I/R:	7/3/2001
Schedule Overdue:	Not reported
Aprvl Sched:	Not reported
Yr 1 Report:	Not reported
Yr 2 Report:	Not reported
Report Overdue:	6/17/2002

CT LIGHT & POWER S MEADOW (Continued) **1000666099**

Ext Aprvl Sched:	Not reported
License #:	Not reported
Project Phase:	Not reported
PT Comments:	Not reported
EPA Id Number:	Not reported
GW Class:	Not reported
SW Class:	Not reported
AO/C0:	Not reported
Water Lead(Y Or N):	Not reported
Priority:	Not reported
Project Status(A, I Or D):	Not reported
Last Updated:	Not reported
SR Comments:	Not reported
Priority Or Work-Load:	Not reported
Status:	Not reported
Notes:	Not reported
Special Project Name:	Not reported
Special Project Comments:	Not reported
DOT Project:	Not reported
Pt Counter:	0
Project Complete:	False
Project Inactive:	False
Int Deposit #:	Not reported
Deposit #:	Not reported
Spill Case #:	Not reported
Diversion Id:	Not reported
Public Notice:	Not reported
RAP Received:	Not reported
RAP Approved:	Not reported
Compliance Category:	B
Delete Record:	False
ECAF Reviewed By:	Not reported
Not Locatable:	False
Primary Address:	False
AKA Site Name:	True
Primary Site Name:	False
AKA Site Address:	True
Lead:	LEP

125
NNW
< 1/8
0.100 mi.
528 ft.

ASER BROWN BOVERI **LWDS** **S109936944**
AIRPORT ROAD **N/A**
HARTFORD, CT

Relative:
Higher

Actual:
37 ft.

LWDS:

Leachate and Wastewater Number:	4000052
Status of the Discharge Activity:	Active
Leachate and Waste Flow:	Surface
Alias:	Midconn Rrf
Alias2:	Helco

M126 **THE METROPOLITAN DISTRICT** **MANIFEST** **S109732401**
NW **54 MURPHY RD.** **N/A**
< 1/8 **HARTFORD, CT**
0.102 mi.
539 ft. **Site 1 of 12 in cluster M**

Relative:
Higher

Actual:
36 ft.

CT MANIFEST:

Waste:

Manifest No:	CTF0492623
Waste Occurence:	1
UNNA:	1268
Hazard Class:	3
US Dot Description:	petroleum distillates nos
No of Containers:	005
Container Type:	DM
Quantity:	75
Weight/Volume:	G
Additional Description:	Not reported
Handling Code:	Not reported
Date Record Was Last Modified:	4/26/2004
DEO Who Last Modified Record:	IG

Waste CD:

Manifest No:	CTF0492623
Waste Occurence:	1
EPA Waste Code:	D001
Recycled Waste?:	F
Date Record Was Last Modified:	4/26/2004
DEO Who Last Modified Record:	IG

Detail:

Year:	1996
Manifest ID:	CTF0492623
TSDF EPA ID:	CTD021816889
TSDF Name:	UNITED OIL RECOVERY INC
TSDF Address:	136 GRACEY AVE
TSDF City,St,Zip:	MERIDEN, CT 06450
TSDF Country:	USA
TSDF Telephone:	Not reported
Transport Date:	6/5/1996
Transporter EPA ID:	CTD021816889
Transporter Name:	UNITED OIL RECOVERY INC
Transporter Country:	USA
Transporter Phone:	Not reported
Trans 2 Date:	Not reported
Trans 2 EPA ID:	Not reported
Trans 2 Name:	Not reported
Trans 2 Address:	Not reported
Trans 2 City,St,Zip:	CT
Trans 2 Country:	USA
Trans 2 Phone:	Not reported
EPA ID:	CTD983867898
Generator Phone:	Not reported
Generator Mailing Addr:	54 MURPHY RD.
Generator Mailing Town:	HARTFORD
Generator Mailing State:	CT
Generator Mailing Zip:	Not reported
Generator Mailing Country:	USA

THE METROPOLITAN DISTRICT (Continued) **S109732401**

Special Handling:	Not reported
Discrepancies:	Not reported
Date Shipped:	6/5/1996
Date Received:	6/5/1996
Last modified date:	4/26/2004
Last modified by:	IG
Comments:	Not reported

M127 **ENVIR HEALTH LAB CIGNA LOSS CONTROL SERVICES** **MANIFEST** **S109736435**
NW **44 MURPHY RD** **N/A**
< 1/8 **HARTFORD, CT 06114**
0.108 mi.
570 ft. **Site 2 of 12 in cluster M**

Relative:
Lower

Actual:
33 ft.

CT MANIFEST:

Waste:

Manifest No:	NYA6370776
Waste Occurence:	1
UNNA:	1993
Hazard Class:	FLAMMABLE
US Dot Description:	WASTE LIQ NOS CARBON DISULFIDE/METHANOL
No of Containers:	005
Container Type:	DM
Quantity:	200
Weight/Volume:	P
Additional Description:	Y
Handling Code:	B
Date Record Was Last Modified:	4/27/2004
DEO Who Last Modified Record:	IG

Waste CD:

Manifest No:	NYA6370776
Waste Occurence:	1
EPA Waste Code:	D001
Recycled Waste?:	F
Date Record Was Last Modified:	4/27/2004
DEO Who Last Modified Record:	IG

Detail:

Year:	1987
Manifest ID:	NYA6370776
TSDF EPA ID:	NYD049178296
TSDF Name:	RADIAC RESEARCH CORP
TSDF Address:	261 KENT AVE
TSDF City,St,Zip:	BROOKLYN, NY 11211
TSDF Country:	USA
TSDF Telephone:	Not reported
Transport Date:	6/18/1987
Transporter EPA ID:	NYD049178296
Transporter Name:	RADIAC RESEARCH CORP
Transporter Country:	USA
Transporter Phone:	Not reported
Trans 2 Date:	Not reported
Trans 2 EPA ID:	Not reported
Trans 2 Name:	Not reported

ENVIR HEALTH LAB CIGNA LOSS CONTROL SERVICES (Continued) **S109736435**

Trans 2 Address:	Not reported
Trans 2 City,St,Zip:	CT
Trans 2 Country:	USA
Trans 2 Phone:	Not reported
EPA ID:	CTP000006416
Generator Phone:	2035223814
Generator Mailing Addr:	44 MURPHY RD
Generator Mailing Town:	HARTFORD
Generator Mailing State:	CT
Generator Mailing Zip:	06114
Generator Mailing Country:	USA
Special Handling:	Yes
Discrepancies:	Not reported
Date Shipped:	6/18/1987
Date Received:	Not reported
Last modified date:	4/27/2004
Last modified by:	IG
Comments:	Not reported

M128 **AIRPORT TRUCK CENTRE** **MANIFEST** **S109735689**
NW **50 MURPHY RD** **N/A**
< 1/8 **HARTFORD, CT 06114**
0.111 mi.
587 ft. **Site 3 of 12 in cluster M**

Relative:
Lower

Actual:
33 ft.

CT MANIFEST:

Waste:

Manifest No:	CTB0074129
Waste Occurence:	1
UNNA:	1263
Hazard Class:	FLAMMABLE
US Dot Description:	WASTE PAINT-RELATED MATERIAL
No of Containers:	001
Container Type:	TT
Quantity:	420
Weight/Volume:	G
Additional Description:	Y
Handling Code:	T01
Date Record Was Last Modified:	4/27/2004
DEO Who Last Modified Record:	IG

Waste CD:

Manifest No:	CTB0074129
Waste Occurence:	1
EPA Waste Code:	F003
Recycled Waste?:	F
Date Record Was Last Modified:	4/27/2004
DEO Who Last Modified Record:	IG

Detail:

Year:	1987
Manifest ID:	CTB0074129
TSDF EPA ID:	CTD072138969
TSDF Name:	ENVIRONMENTAL WASTE RESOURCES INC
TSDF Address:	130 FREIGHT ST

AIRPORT TRUCK CENTRE (Continued) **S109735689**

TSDF City,St,Zip:	WATERBURY, CT 06702
TSDF Country:	USA
TSDF Telephone:	Not reported
Transport Date:	4/1/1987
Transporter EPA ID:	VAD980831580
Transporter Name:	HAZCO INTERNATIONAL INC
Transporter Country:	USA
Transporter Phone:	Not reported
Trans 2 Date:	Not reported
Trans 2 EPA ID:	Not reported
Trans 2 Name:	Not reported
Trans 2 Address:	Not reported
Trans 2 City,St,Zip:	CT
Trans 2 Country:	USA
Trans 2 Phone:	Not reported
EPA ID:	CTP000005412
Generator Phone:	2035471400
Generator Mailing Addr:	50 MURPHY RD
Generator Mailing Town:	HARTFORD
Generator Mailing State:	CT
Generator Mailing Zip:	06114
Generator Mailing Country:	USA
Special Handling:	Yes
Discrepancies:	No
Date Shipped:	4/1/1987
Date Received:	4/3/1987
Last modified date:	4/27/2004
Last modified by:	IG
Comments:	Not reported

M129 **METROPOLITAN DISTRICT** **MANIFEST** **S109732384**
NW **50 MURPHY RD** **NPDES** **N/A**
< 1/8 **HARTFORD, CT 06114** **CT PROPERTY**
0.111 mi.
587 ft. **Site 4 of 12 in cluster M**

Relative: Lower

Actual: 33 ft.

CT MANIFEST:

Waste:

Manifest No:	000041879uis
Waste Occurence:	1
UNNA:	1993
Hazard Class:	3
US Dot Description:	FLAMMABLE LIQUIDS, N.O.S.
No of Containers:	1
Container Type:	DM
Quantity:	55
Weight/Volume:	G
Additional Description:	Not reported
Handling Code:	Not reported
Date Record Was Last Modified:	1/30/2009
DEO Who Last Modified Record:	CYF

Manifest No:	000041879uis
Waste Occurence:	1
UNNA:	1993
Hazard Class:	3

METROPOLITAN DISTRICT (Continued) **S109732384**

US Dot Description: FLAMMABLE LIQUIDS, N.O.S.
No of Containers: 1
Container Type: DM
Quantity: 55
Weight/Volume: G
Additional Description: Not reported
Handling Code: Not reported
Date Record Was Last Modified: 1/30/2009
DEO Who Last Modified Record: CYF

Waste CD:
Manifest No: 000041879uis
Waste Occurence: 1
EPA Waste Code: F003
Recycled Waste?: False
Date Record Was Last Modified: 1/30/2009
DEO Who Last Modified Record: CYF

Manifest No: 000041879uis
Waste Occurence: 1
EPA Waste Code: F005
Recycled Waste?: False
Date Record Was Last Modified: 1/30/2009
DEO Who Last Modified Record: CYF

Manifest No: 000041879uis
Waste Occurence: 1
EPA Waste Code: F005
Recycled Waste?: F
Date Record Was Last Modified: 1/30/2009
DEO Who Last Modified Record: CYF

Manifest No: 000041879uis
Waste Occurence: 1
EPA Waste Code: F003
Recycled Waste?: F
Date Record Was Last Modified: 1/30/2009
DEO Who Last Modified Record: CYF

Detail:
Year: 2007
Manifest ID: 000041879uis
TSDF EPA ID: RID084802842
TSDF Name: UNITED OIL RECOVERY, INC.
TSDF Address: 167 MILL STREET
TSDF City,St,Zip: CRANSTON, RI 02905
TSDF Country: USA
TSDF Telephone: 4017810808
Transport Date: 7/30/2007
Transporter EPA ID: CTD021816889
Transporter Name: UNITED OIL RECOVERY INC
Transporter Country: USA
Transporter Phone: (203)238-6745
Trans 2 Date: Not reported
Trans 2 EPA ID: Not reported
Trans 2 Name: Not reported

METROPOLITAN DISTRICT (Continued) **S109732384**

Trans 2 Address:	Not reported
Trans 2 City,St,Zip:	CT
Trans 2 Country:	USA
Trans 2 Phone:	Not reported
EPA ID:	CTD983867292
Generator Phone:	2032787850
Generator Mailing Addr:	555 MAIN ST PO BOX 800
Generator Mailing Town:	HARTFORD
Generator Mailing State:	CT
Generator Mailing Zip:	061420800
Generator Mailing Country:	USA
Special Handling:	Not reported
Discrepancies:	Not reported
Date Shipped:	7/30/2007
Date Received:	8/3/2007
Last modified date:	1/30/2009
Last modified by:	CYF
Comments:	Not reported

Year:	2007
Manifest ID:	000041879uis
TSDF EPA ID:	RID084802842
TSDF Name:	UNITED OIL RECOVERY INC
TSDF Address:	167 MILL ST
TSDF City,St,Zip:	CRANSTON, RI 02905
TSDF Country:	USA
TSDF Telephone:	4017810808
Transport Date:	7/30/2007
Transporter EPA ID:	CTD021816889
Transporter Name:	UNITED OIL RECOVERY INC
Transporter Country:	USA
Transporter Phone:	(203)238-6745
Trans 2 Date:	Not reported
Trans 2 EPA ID:	Not reported
Trans 2 Name:	Not reported
Trans 2 Address:	Not reported
Trans 2 City,St,Zip:	CT
Trans 2 Country:	USA
Trans 2 Phone:	Not reported
EPA ID:	CTD983867292
Generator Phone:	2032787850
Generator Mailing Addr:	555 MAIN ST PO BOX 800
Generator Mailing Town:	HARTFORD
Generator Mailing State:	CT
Generator Mailing Zip:	061420800
Generator Mailing Country:	USA
Special Handling:	Not reported
Discrepancies:	Not reported
Date Shipped:	7/30/2007
Date Received:	8/3/2007
Last modified date:	1/30/2009
Last modified by:	CYF
Comments:	Not reported

Waste:
Manifest No: CTF1264862

METROPOLITAN DISTRICT (Continued) **S109732384**

Waste Occurence:	1
UNNA:	3175
Hazard Class:	4.1
US Dot Description:	SOLIDS CONTAINING FLAMMABLE LIQUID, N.O.S.
No of Containers:	001
Container Type:	DM
Quantity:	400
Weight/Volume:	P
Additional Description:	Not reported
Handling Code:	Not reported
Date Record Was Last Modified:	6/27/2007
DEO Who Last Modified Record:	DMG

Waste CD:

Manifest No:	CTF1264862
Waste Occurence:	1
EPA Waste Code:	D001
Recycled Waste?:	F
Date Record Was Last Modified:	6/27/2007
DEO Who Last Modified Record:	DMG

Detail:

Year:	2006
Manifest ID:	CTF1264862
TSDF EPA ID:	RID040098352
TSDF Name:	NORTHLAND ENVIRONMENTAL INC.
TSDF Address:	275 ALLENS AVE
TSDF City,St,Zip:	PROVIDENCE, RI 02905
TSDF Country:	USA
TSDF Telephone:	4017816340
Transport Date:	3/1/2006
Transporter EPA ID:	CTD018811802
Transporter Name:	ENVIRONMENTAL SERVICES, INC.
Transporter Country:	USA
Transporter Phone:	(860)528-9500
Trans 2 Date:	Not reported
Trans 2 EPA ID:	Not reported
Trans 2 Name:	Not reported
Trans 2 Address:	Not reported
Trans 2 City,St,Zip:	CT
Trans 2 Country:	USA
Trans 2 Phone:	Not reported
EPA ID:	CTD983867292
Generator Phone:	2032787850
Generator Mailing Addr:	555 MAIN ST PO BOX 800
Generator Mailing Town:	HARTFORD
Generator Mailing State:	CT
Generator Mailing Zip:	061420800
Generator Mailing Country:	USA
Special Handling:	Not reported
Discrepancies:	Not reported
Date Shipped:	3/1/2006
Date Received:	3/3/2006
Last modified date:	8/2/2007
Last modified by:	DMG
Comments:	Not reported

METROPOLITAN DISTRICT (Continued) **S109732384**

Waste:

Manifest No:	MAU087354
Waste Occurence:	1
UNNA:	3267
Hazard Class:	1
US Dot Description:	WASTE CORROSIVE LIQUID,BASIC,ORGANIC,NOS
No of Containers:	001
Container Type:	DM
Quantity:	6
Weight/Volume:	G
Additional Description:	Not reported
Handling Code:	Not reported
Date Record Was Last Modified:	1/31/2006
DEO Who Last Modified Record:	DPW

Waste CD:

Manifest No:	MAU087354
Waste Occurence:	1
EPA Waste Code:	D006
Recycled Waste?:	F
Date Record Was Last Modified:	1/31/2006
DEO Who Last Modified Record:	DPW

Detail:

Year:	2005
Manifest ID:	MAU087354
TSDF EPA ID:	MAD096287354
TSDF Name:	SAFETY-KLEEN SYSTEMS, INC.
TSDF Address:	224 EAST MAIN STREET
TSDF City,St,Zip:	W BROOKFIELD, MA 01585
TSDF Country:	USA
TSDF Telephone:	Not reported
Transport Date:	7/1/2005
Transporter EPA ID:	TXR000050930
Transporter Name:	SAFETY-KLEEN SYSTEMS, INC
Transporter Country:	USA
Transporter Phone:	Not reported
Trans 2 Date:	Not reported
Trans 2 EPA ID:	Not reported
Trans 2 Name:	Not reported
Trans 2 Address:	Not reported
Trans 2 City,St,Zip:	CT
Trans 2 Country:	USA
Trans 2 Phone:	Not reported
EPA ID:	CTD983867292
Generator Phone:	8602787850
Generator Mailing Addr:	50 MURPHY RD
Generator Mailing Town:	HARTFORD
Generator Mailing State:	CT
Generator Mailing Zip:	06120
Generator Mailing Country:	USA
Special Handling:	Not reported
Discrepancies:	Not reported
Date Shipped:	7/1/2005
Date Received:	7/6/2005
Last modified date:	3/13/2006

METROPOLITAN DISTRICT (Continued) **S109732384**

Last modified by: DMG
Comments: Not reported

Waste:
Manifest No: maq929180
Waste Occurence: 1
UNNA: 3267
Hazard Class: 8
US Dot Description: CORROSIVE LIQUID, BASIC, ORGANIC, N.O.S.
No of Containers: 001
Container Type: DM
Quantity: 5
Weight/Volume: G
Additional Description: Not reported
Handling Code: Not reported
Date Record Was Last Modified: 9/26/2005
DEO Who Last Modified Record: DMG

Waste CD:
Manifest No: maq929180
Waste Occurence: 1
EPA Waste Code: D006
Recycled Waste?: F
Date Record Was Last Modified: 9/26/2005
DEO Who Last Modified Record: DMG

Detail:
Year: 2004
Manifest ID: maq929180
TSDF EPA ID: MAD096287354
TSDF Name: SAFETY KLEEN SYSTEMS INC
TSDF Address: PO BOX 11393
TSDF City,St,Zip: COLUMBIA, SC 29211
TSDF Country: USA
TSDF Telephone: 2038759599
Transport Date: 7/26/2004
Transporter EPA ID: TXR000050930
Transporter Name: SAFETY-KLEEN SYSTEMS, INC. C/O J.J. KELLER & ASSOC
Transporter Country: USA
Transporter Phone: (800)558-5011
Trans 2 Date: Not reported
Trans 2 EPA ID: Not reported
Trans 2 Name: Not reported
Trans 2 Address: Not reported
Trans 2 City,St,Zip: CT
Trans 2 Country: USA
Trans 2 Phone: Not reported
EPA ID: CTD983867292
Generator Phone: 2032787850
Generator Mailing Addr: 555 MAIN ST PO BOX 800
Generator Mailing Town: HARTFORD
Generator Mailing State: CT
Generator Mailing Zip: 061420800
Generator Mailing Country: USA
Special Handling: Not reported

METROPOLITAN DISTRICT (Continued) **S109732384**

Discrepancies: Not reported
Date Shipped: 7/26/2004
Date Received: 7/26/2004
Last modified date: 9/27/2005
Last modified by: DMG
Comments: Not reported

Waste:
Manifest No: CTF1134567
Waste Occurence: 1
UNNA: 1993
Hazard Class: 3
US Dot Description: FLAMMABLE LIQUID N.O.S.
No of Containers: 001
Container Type: TT
Quantity: 55
Weight/Volume: G
Additional Description: Not reported
Handling Code: Not reported
Date Record Was Last Modified: 5/26/2004
DEO Who Last Modified Record: IG

Waste CD:
Manifest No: CTF1134567
Waste Occurence: 1
EPA Waste Code: F005
Recycled Waste?: F
Date Record Was Last Modified: 5/26/2004
DEO Who Last Modified Record: IG

Detail:
Year: 2003
Manifest ID: CTF1134567
TSDF EPA ID: CTD021816889
TSDF Name: UNITED OIL RECOVERY INC
TSDF Address: 136 GRACEY AVE
TSDF City,St,Zip: MERIDEN, CT 06450
TSDF Country: USA
TSDF Telephone: Not reported
Transport Date: 8/14/2003
Transporter EPA ID: CTD021816889
Transporter Name: UNITED OIL RECOVERY INC
Transporter Country: USA
Transporter Phone: Not reported
Trans 2 Date: Not reported
Trans 2 EPA ID: Not reported
Trans 2 Name: Not reported
Trans 2 Address: Not reported
Trans 2 City,St,Zip: CT
Trans 2 Country: USA
Trans 2 Phone: Not reported
EPA ID: CTD983867292
Generator Phone: 2032787850
Generator Mailing Addr: 125 MAXIM RD
Generator Mailing Town: HARTFORD

METROPOLITAN DISTRICT (Continued) **S109732384**

Generator Mailing State: CT
Generator Mailing Zip: 06498
Generator Mailing Country: USA
Special Handling: Not reported
Discrepancies: No
Date Shipped: 8/14/2003
Date Received: 8/14/2003
Last modified date: 5/26/2004
Last modified by: IG
Comments: Not reported

Waste:
Manifest No: MAQ206062
Waste Occurence: 1
UNNA: 1760
Hazard Class: 8
US Dot Description: WASTE COMPOUNDS, CLEANING LIQUID
No of Containers: 001
Container Type: DM
Quantity: 6
Weight/Volume: G
Additional Description: Not reported
Handling Code: Not reported
Date Record Was Last Modified: 4/27/2004
DEO Who Last Modified Record: IG

Waste CD:
Manifest No: MAQ206062
Waste Occurence: 1
EPA Waste Code: D006
Recycled Waste?: F
Date Record Was Last Modified: 4/27/2004
DEO Who Last Modified Record: IG

Detail:
Year: 2002
Manifest ID: MAQ206062
TSDF EPA ID: MAD096287354
TSDF Name: SAFETY-KLEEN SYSTEMS, INC.
TSDF Address: 224 EAST MAIN STREET
TSDF City,St,Zip: W BROOKFIELD, MA 01585
TSDF Country: USA
TSDF Telephone: Not reported
Transport Date: 9/9/2002
Transporter EPA ID: SCR000075150
Transporter Name: SAFETY-KLEEN SYSTEMS, INC.
Transporter Country: USA
Transporter Phone: Not reported
Trans 2 Date: Not reported
Trans 2 EPA ID: Not reported
Trans 2 Name: Not reported
Trans 2 Address: Not reported
Trans 2 City,St,Zip: CT
Trans 2 Country: USA
Trans 2 Phone: Not reported

METROPOLITAN DISTRICT (Continued) **S109732384**

EPA ID: CTD983867292
Generator Phone: 8602787850
Generator Mailing Addr: 50 MURPHY RD
Generator Mailing Town: HARTFORD
Generator Mailing State: CT
Generator Mailing Zip: 06120
Generator Mailing Country: USA
Special Handling: Not reported
Discrepancies: Not reported
Date Shipped: 9/9/2002
Date Received: 9/11/2002
Last modified date: 4/27/2004
Last modified by: IG
Comments: Not reported

Waste:
Manifest No: NYG2639781
Waste Occurence: 1
UNNA: 3077
Hazard Class: 9
US Dot Description: ENVIRONMENTALLY HAZ. SUBSTANCES,SOLID
No of Containers: 001
Container Type: DM
Quantity: 150
Weight/Volume: P
Additional Description: Not reported
Handling Code: Not reported
Date Record Was Last Modified: 4/27/2004
DEO Who Last Modified Record: IG

Waste CD:
Manifest No: NYG2639781
Waste Occurence: 1
EPA Waste Code: D008
Recycled Waste?: F
Date Record Was Last Modified: 4/27/2004
DEO Who Last Modified Record: IG

Detail:
Year: 2001
Manifest ID: NYG2639781
TSDF EPA ID: NYD049836679
TSDF Name: C W M CHEMICAL SERVICES LLC
TSDF Address: 1550 BALMER RD
TSDF City,St,Zip: MODEL CITY, NY 14107
TSDF Country: USA
TSDF Telephone: Not reported
Transport Date: 9/26/2001
Transporter EPA ID: CTD983896341
Transporter Name: WASTE MGMT NEW ENGLAND ENV TRANSPORT INC
Transporter Country: USA
Transporter Phone: Not reported
Trans 2 Date: Not reported
Trans 2 EPA ID: Not reported
Trans 2 Name: Not reported

METROPOLITAN DISTRICT (Continued) **S109732384**

Trans 2 Address:	Not reported
Trans 2 City,St,Zip:	CT
Trans 2 Country:	USA
Trans 2 Phone:	Not reported
EPA ID:	CTD983867292
Generator Phone:	2032787850
Generator Mailing Addr:	125 MAXIM RD
Generator Mailing Town:	HARTFORD
Generator Mailing State:	CT
Generator Mailing Zip:	06498
Generator Mailing Country:	USA
Special Handling:	Not reported
Discrepancies:	Yes
Date Shipped:	9/26/2001
Date Received:	10/2/2001
Last modified date:	4/27/2004
Last modified by:	IG
Comments:	Not reported

Waste:

Manifest No:	MAM592348
Waste Occurence:	1
UNNA:	1760
Hazard Class:	8
US Dot Description:	WASTE COMPOUNDS, CLEANING LIQUID (MONO-
No of Containers:	001
Container Type:	DM
Quantity:	6
Weight/Volume:	G
Additional Description:	Not reported
Handling Code:	Not reported
Date Record Was Last Modified:	4/27/2004
DEO Who Last Modified Record:	IG

Waste CD:

Manifest No:	MAM592348
Waste Occurence:	1
EPA Waste Code:	D006
Recycled Waste?:	F
Date Record Was Last Modified:	4/27/2004
DEO Who Last Modified Record:	IG

Detail:

Year:	2000
Manifest ID:	MAM592348
TSDF EPA ID:	MAD096287354
TSDF Name:	SAFETY-KLEEN SYSTEMS, INC.
TSDF Address:	224 EAST MAIN STREET
TSDF City,St,Zip:	W BROOKFIELD, MA 01585
TSDF Country:	USA
TSDF Telephone:	Not reported
Transport Date:	8/2/2000
Transporter EPA ID:	SCR000075150
Transporter Name:	SAFETY-KLEEN SYSTEMS,INC
Transporter Country:	USA

METROPOLITAN DISTRICT (Continued) **S109732384**

Transporter Phone:	Not reported
Trans 2 Date:	Not reported
Trans 2 EPA ID:	Not reported
Trans 2 Name:	Not reported
Trans 2 Address:	Not reported
Trans 2 City,St,Zip:	CT
Trans 2 Country:	USA
Trans 2 Phone:	Not reported
EPA ID:	CTD983867292
Generator Phone:	8602787850
Generator Mailing Addr:	50 MURPHY RD
Generator Mailing Town:	HARTFORD
Generator Mailing State:	CT
Generator Mailing Zip:	06120
Generator Mailing Country:	USA
Special Handling:	Not reported
Discrepancies:	Not reported
Date Shipped:	8/2/2000
Date Received:	8/2/2000
Last modified date:	4/27/2004
Last modified by:	IG
Comments:	Not reported

Waste:

Manifest No:	MAK646147
Waste Occurence:	1
UNNA:	3082
Hazard Class:	9
US Dot Description:	HAZARDOUS WASTE, LIQUID, N.O.S.
No of Containers:	002
Container Type:	DF
Quantity:	8
Weight/Volume:	G
Additional Description:	Not reported
Handling Code:	Not reported
Date Record Was Last Modified:	4/26/2004
DEO Who Last Modified Record:	IG

Waste CD:

Manifest No:	MAK646147
Waste Occurence:	1
EPA Waste Code:	D039
Recycled Waste?:	F
Date Record Was Last Modified:	4/26/2004
DEO Who Last Modified Record:	IG

Detail:

Year:	1999
Manifest ID:	MAK646147
TSDF EPA ID:	MAD096287354
TSDF Name:	SAFETY-KLEEN SYSTEMS, INC.
TSDF Address:	224 EAST MAIN STREET
TSDF City,St,Zip:	W BROOKFIELD, MA 01585
TSDF Country:	USA
TSDF Telephone:	Not reported

METROPOLITAN DISTRICT (Continued) **S109732384**

Transport Date:	1/5/1999
Transporter EPA ID:	ILD984908202
Transporter Name:	SAFETY-KLEEN SYSTEMS, INC.
Transporter Country:	USA
Transporter Phone:	Not reported
Trans 2 Date:	Not reported
Trans 2 EPA ID:	Not reported
Trans 2 Name:	Not reported
Trans 2 Address:	Not reported
Trans 2 City,St,Zip:	CT
Trans 2 Country:	USA
Trans 2 Phone:	Not reported
EPA ID:	CTD983867292
Generator Phone:	8602787850
Generator Mailing Addr:	50 MURPHY RD
Generator Mailing Town:	HARTFORD
Generator Mailing State:	CT
Generator Mailing Zip:	06120
Generator Mailing Country:	USA
Special Handling:	Not reported
Discrepancies:	Not reported
Date Shipped:	1/5/1999
Date Received:	1/6/1999
Last modified date:	4/26/2004
Last modified by:	IG
Comments:	Not reported

Waste:

Manifest No:	CTF0737354
Waste Occurence:	1
UNNA:	1268
Hazard Class:	3
US Dot Description:	petroleum distillates nos
No of Containers:	004
Container Type:	TT
Quantity:	60
Weight/Volume:	G
Additional Description:	Not reported
Handling Code:	Not reported
Date Record Was Last Modified:	4/26/2004
DEO Who Last Modified Record:	IG

Waste CD:

Manifest No:	CTF0737354
Waste Occurence:	1
EPA Waste Code:	D001
Recycled Waste?:	T
Date Record Was Last Modified:	4/26/2004
DEO Who Last Modified Record:	IG

Detail:

Year:	1998
Manifest ID:	CTF0737354
TSDF EPA ID:	CTD021816889
TSDF Name:	UNITED OIL RECOVERY INC./UIS DBA ADVANCED LIQ. REC

METROPOLITAN DISTRICT (Continued) **S109732384**

TSDF Address:	136 GRACEY AVE.
TSDF City,St,Zip:	MERIDEN, CT 06451
TSDF Country:	USA
TSDF Telephone:	Not reported
Transport Date:	8/27/1998
Transporter EPA ID:	CTD021816889
Transporter Name:	UNITED OIL RECOVERY INC./UIS DBA ADVANCED LIQ. REC
Transporter Country:	USA
Transporter Phone:	Not reported
Trans 2 Date:	Not reported
Trans 2 EPA ID:	Not reported
Trans 2 Name:	Not reported
Trans 2 Address:	Not reported
Trans 2 City,St,Zip:	CT
Trans 2 Country:	USA
Trans 2 Phone:	Not reported
EPA ID:	CTD983867292
Generator Phone:	2032787850
Generator Mailing Addr:	125 MAXIM RD
Generator Mailing Town:	HARTFORD
Generator Mailing State:	CT
Generator Mailing Zip:	06498
Generator Mailing Country:	USA
Special Handling:	Not reported
Discrepancies:	No
Date Shipped:	8/27/1998
Date Received:	8/27/1998
Last modified date:	4/26/2004
Last modified by:	IG
Comments:	Not reported

Waste:

Manifest No:	CTF0614291
Waste Occurence:	1
UNNA:	3082
Hazard Class:	9
US Dot Description:	HAZARDOUS WASTE, LIQUID, N.O.S. 9
No of Containers:	002
Container Type:	DF
Quantity:	8
Weight/Volume:	G
Additional Description:	Not reported
Handling Code:	Not reported
Date Record Was Last Modified:	4/26/2004
DEO Who Last Modified Record:	IG

Waste CD:

Manifest No:	CTF0614291
Waste Occurence:	1
EPA Waste Code:	D039
Recycled Waste?:	F
Date Record Was Last Modified:	4/26/2004
DEO Who Last Modified Record:	IG

METROPOLITAN DISTRICT (Continued) **S109732384**

Detail:

Year:	1997
Manifest ID:	CTF0614291
TSDF EPA ID:	CTD000845982
TSDF Name:	SAFETY-KLEEN CORP.
TSDF Address:	24 BRIXTON STREET
TSDF City,St,Zip:	WEST HARTFORD, CT 06110
TSDF Country:	USA
TSDF Telephone:	Not reported
Transport Date:	3/3/1997
Transporter EPA ID:	ILD984908202
Transporter Name:	SAFETY-KLEEN CORP.
Transporter Country:	USA
Transporter Phone:	Not reported
Trans 2 Date:	Not reported
Trans 2 EPA ID:	Not reported
Trans 2 Name:	Not reported
Trans 2 Address:	Not reported
Trans 2 City,St,Zip:	CT
Trans 2 Country:	USA
Trans 2 Phone:	Not reported
EPA ID:	CTD983867292
Generator Phone:	8602787850
Generator Mailing Addr:	125 MAXIM RD
Generator Mailing Town:	HARTFORD
Generator Mailing State:	CT
Generator Mailing Zip:	06120
Generator Mailing Country:	USA
Special Handling:	Not reported
Discrepancies:	Not reported
Date Shipped:	3/3/1997
Date Received:	3/3/1997
Last modified date:	4/26/2004
Last modified by:	IG
Comments:	Not reported

Waste:

Manifest No:	CTF0518384
Waste Occurence:	1
UNNA:	3082
Hazard Class:	9
US Dot Description:	HAZARDOUS WASTE, LIQUID, N.O.S. 9
No of Containers:	002
Container Type:	DF
Quantity:	10
Weight/Volume:	G
Additional Description:	Not reported
Handling Code:	Not reported
Date Record Was Last Modified:	4/26/2004
DEO Who Last Modified Record:	IG

Waste CD:

Manifest No:	CTF0518384
Waste Occurence:	1
EPA Waste Code:	VARY

METROPOLITAN DISTRICT (Continued) **S109732384**

Recycled Waste?: F
Date Record Was Last Modified: 4/26/2004
DEO Who Last Modified Record: IG

Detail:

Year:	1996
Manifest ID:	CTF0518384
TSDF EPA ID:	CTD000845982
TSDF Name:	SAFETY-KLEEN SYSTEMS, INC.
TSDF Address:	24 BRIXTON STREET
TSDF City,St,Zip:	WEST HARTFORD, CT 06110
TSDF Country:	USA
TSDF Telephone:	Not reported
Transport Date:	3/19/1996
Transporter EPA ID:	ILD984908202
Transporter Name:	SAFETY-KLEEN SYSTEMS, INC.
Transporter Country:	USA
Transporter Phone:	Not reported
Trans 2 Date:	Not reported
Trans 2 EPA ID:	Not reported
Trans 2 Name:	Not reported
Trans 2 Address:	Not reported
Trans 2 City,St,Zip:	CT
Trans 2 Country:	USA
Trans 2 Phone:	Not reported
EPA ID:	CTD983867292
Generator Phone:	2032787850
Generator Mailing Addr:	125 MAXIM RD
Generator Mailing Town:	HARTFORD
Generator Mailing State:	CT
Generator Mailing Zip:	06498
Generator Mailing Country:	USA
Special Handling:	Not reported
Discrepancies:	Not reported
Date Shipped:	3/19/1996
Date Received:	3/19/1996
Last modified date:	4/26/2004
Last modified by:	IG
Comments:	Not reported

Waste:

Manifest No:	MAH402489
Waste Occurence:	1
UNNA:	1268
Hazard Class:	3
US Dot Description:	WASTE PETROLEUM DISTILLATE
No of Containers:	003
Container Type:	DM
Quantity:	45
Weight/Volume:	G
Additional Description:	Not reported
Handling Code:	Not reported
Date Record Was Last Modified:	4/26/2004
DEO Who Last Modified Record:	IG

METROPOLITAN DISTRICT (Continued) **S109732384**

Waste CD:
- Manifest No: MAH402489
- Waste Occurence: 1
- EPA Waste Code: D001
- Recycled Waste?: T
- Date Record Was Last Modified: 4/26/2004
- DEO Who Last Modified Record: IG

Detail:
- Year: 1995
- Manifest ID: MAH402489
- TSDF EPA ID: CTD021816889
- TSDF Name: UNITED OIL RECOVERY INC./UIS DBA ADVANCED LIQ. REC
- TSDF Address: 136 GRACEY AVE.
- TSDF City,St,Zip: MERIDEN, CT 06451
- TSDF Country: USA
- TSDF Telephone: Not reported
- Transport Date: 1/11/1995
- Transporter EPA ID: CTD021816889
- Transporter Name: UNITED OIL RECOVERY INC./UIS DBA ADVANCED LIQ. REC
- Transporter Country: USA
- Transporter Phone: Not reported
- Trans 2 Date: Not reported
- Trans 2 EPA ID: Not reported
- Trans 2 Name: Not reported
- Trans 2 Address: Not reported
- Trans 2 City,St,Zip: CT
- Trans 2 Country: USA
- Trans 2 Phone: Not reported
- EPA ID: CTD983867292
- Generator Phone: 2032787850
- Generator Mailing Addr: 125 MAXIM RD
- Generator Mailing Town: HARTFORD
- Generator Mailing State: CT
- Generator Mailing Zip: 06498
- Generator Mailing Country: USA
- Special Handling: Not reported
- Discrepancies: No
- Date Shipped: 1/11/1995
- Date Received: 1/11/1995
- Last modified date: 4/26/2004
- Last modified by: IG
- Comments: Not reported

Waste:
- Manifest No: CTF0365610
- Waste Occurence: 1
- UNNA: 1268
- Hazard Class: 3
- US Dot Description: WASTE PETROLEUM DISTILLATE, NOS
- No of Containers: 003
- Container Type: DM
- Quantity: 45
- Weight/Volume: G
- Additional Description: Y

METROPOLITAN DISTRICT (Continued) **S109732384**

Handling Code: T50
Date Record Was Last Modified: 4/26/2004
DEO Who Last Modified Record: IG

Waste CD:
Manifest No: CTF0365610
Waste Occurence: 1
EPA Waste Code: D001
Recycled Waste?: T
Date Record Was Last Modified: 4/26/2004
DEO Who Last Modified Record: IG

Detail:
Year: 1994
Manifest ID: CTF0365610
TSDF EPA ID: CTD021816889
TSDF Name: UNITED OIL RECOVERY INC./UIS DBA ADVANCED LIQ. REC
TSDF Address: 136 GRACEY AVE.
TSDF City,St,Zip: MERIDEN, CT 06451
TSDF Country: USA
TSDF Telephone: Not reported
Transport Date: 7/11/1994
Transporter EPA ID: CTD021816889
Transporter Name: UNITED OIL RECOVERY INC./UIS DBA ADVANCED LIQ. REC
Transporter Country: USA
Transporter Phone: Not reported
Trans 2 Date: Not reported
Trans 2 EPA ID: Not reported
Trans 2 Name: Not reported
Trans 2 Address: Not reported
Trans 2 City,St,Zip: CT
Trans 2 Country: USA
Trans 2 Phone: Not reported
EPA ID: CTD983867292
Generator Phone: 2032787850
Generator Mailing Addr: 125 MAXIM RD
Generator Mailing Town: HARTFORD
Generator Mailing State: CT
Generator Mailing Zip: 06498
Generator Mailing Country: USA
Special Handling: Yes
Discrepancies: No
Date Shipped: 7/11/1994
Date Received: 7/11/1994
Last modified date: 4/26/2004
Last modified by: IG
Comments: Not reported

Waste:
Manifest No: CTF0195363
Waste Occurence: 1
UNNA: 1993
Hazard Class: COMBUSTIBL
US Dot Description: WASTE COMBUSTIBLE LIQUID, NOS
No of Containers: 001

METROPOLITAN DISTRICT (Continued) **S109732384**

Container Type: DM
Quantity: 15
Weight/Volume: G
Additional Description: Y
Handling Code: S02
Date Record Was Last Modified: 4/27/2004
DEO Who Last Modified Record: IG

Waste CD:
Manifest No: CTF0195363
Waste Occurence: 1
EPA Waste Code: D001
Recycled Waste?: T
Date Record Was Last Modified: 4/27/2004
DEO Who Last Modified Record: IG

Detail:
Year: 1993
Manifest ID: CTF0195363
TSDF EPA ID: CTD000845982
TSDF Name: SAFETY KLEEN CORP 2-070-01
TSDF Address: 24 BRIXTON STREET
TSDF City,St,Zip: WEST HARTFORD, CT 06107
TSDF Country: USA
TSDF Telephone: Not reported
Transport Date: 1/28/1993
Transporter EPA ID: ILD051060408
Transporter Name: SAFETY-KLEEN CORP. (TRANSPORTER ONLY)
Transporter Country: USA
Transporter Phone: Not reported
Trans 2 Date: Not reported
Trans 2 EPA ID: Not reported
Trans 2 Name: Not reported
Trans 2 Address: Not reported
Trans 2 City,St,Zip: CT
Trans 2 Country: USA
Trans 2 Phone: Not reported
EPA ID: CTD983867292
Generator Phone: 2032787850
Generator Mailing Addr: 125 MAXIM RD
Generator Mailing Town: HARTFORD
Generator Mailing State: CT
Generator Mailing Zip: 06498
Generator Mailing Country: USA
Special Handling: Yes
Discrepancies: No
Date Shipped: 1/28/1993
Date Received: 1/28/1993
Last modified date: 4/27/2004
Last modified by: IG
Comments: Not reported

Waste:
Manifest No: CTF0140359
Waste Occurence: 2

METROPOLITAN DISTRICT (Continued) **S109732384**

UNNA: 1993
Hazard Class: COMBUSTIBL
US Dot Description: WASTE COMBUSTIBLE LIQUID
No of Containers: 001
Container Type: DF
Quantity: 27
Weight/Volume: P
Additional Description: Y
Handling Code: S02
Date Record Was Last Modified: 4/27/2004
DEO Who Last Modified Record: IG

Manifest No: CTF0140359
Waste Occurence: 1
UNNA: 1993
Hazard Class: COMBUSTIBL
US Dot Description: WASTE COMBUSTIBLE LIQUID
No of Containers: 001
Container Type: DM
Quantity: 86
Weight/Volume: P
Additional Description: Y
Handling Code: S02
Date Record Was Last Modified: 4/27/2004
DEO Who Last Modified Record: IG

Waste CD:
Manifest No: CTF0140359
Waste Occurence: 1
EPA Waste Code: D001
Recycled Waste?: T
Date Record Was Last Modified: 4/27/2004
DEO Who Last Modified Record: IG

Manifest No: CTF0140359
Waste Occurence: 2
EPA Waste Code: D001
Recycled Waste?: T
Date Record Was Last Modified: 4/27/2004
DEO Who Last Modified Record: IG

Detail:
Year: 1992
Manifest ID: CTF0140359
TSDF EPA ID: CTD000845982
TSDF Name: SAFETY KLEEN CORP 2-070-01
TSDF Address: 24 BRIXTON STREET
TSDF City,St,Zip: WEST HARTFORD, CT 06107
TSDF Country: USA
TSDF Telephone: Not reported
Transport Date: 12/30/1992
Transporter EPA ID: ILD051060408
Transporter Name: SAFETY-KLEEN CORP. (TRANSPORTER ONLY)
Transporter Country: USA
Transporter Phone: Not reported
Trans 2 Date: Not reported

METROPOLITAN DISTRICT (Continued) **S109732384**

Trans 2 EPA ID:	Not reported
Trans 2 Name:	Not reported
Trans 2 Address:	Not reported
Trans 2 City,St,Zip:	CT
Trans 2 Country:	USA
Trans 2 Phone:	Not reported
EPA ID:	CTD983867292
Generator Phone:	2032787850
Generator Mailing Addr:	125 MAXIM RD
Generator Mailing Town:	HARTFORD
Generator Mailing State:	CT
Generator Mailing Zip:	06498
Generator Mailing Country:	USA
Special Handling:	Yes
Discrepancies:	No
Date Shipped:	12/30/1992
Date Received:	12/30/1992
Last modified date:	4/27/2004
Last modified by:	IG
Comments:	Not reported

Waste:

Manifest No:	MAF609972
Waste Occurence:	1
UNNA:	1255
Hazard Class:	COMBUSTIBL
US Dot Description:	WASTE PETROLEUM NAPHTHA LIQUID
No of Containers:	004
Container Type:	DM
Quantity:	262
Weight/Volume:	P
Additional Description:	Y
Handling Code:	S02
Date Record Was Last Modified:	4/27/2004
DEO Who Last Modified Record:	IG

Waste CD:

Manifest No:	MAF609972
Waste Occurence:	1
EPA Waste Code:	D039
Recycled Waste?:	T
Date Record Was Last Modified:	4/27/2004
DEO Who Last Modified Record:	IG

Detail:

Year:	1991
Manifest ID:	MAF609972
TSDF EPA ID:	CTD000845982
TSDF Name:	SAFETY KLEEN CORP 2-070-01
TSDF Address:	24 BRIXTON STREET
TSDF City,St,Zip:	WEST HARTFORD, CT 06107
TSDF Country:	USA
TSDF Telephone:	Not reported
Transport Date:	9/13/1991
Transporter EPA ID:	ILD051060408

METROPOLITAN DISTRICT (Continued) **S109732384**

Transporter Name:	SAFETY-KLEEN CORP. (TRANSPORTER ONLY)
Transporter Country:	USA
Transporter Phone:	Not reported
Trans 2 Date:	Not reported
Trans 2 EPA ID:	Not reported
Trans 2 Name:	Not reported
Trans 2 Address:	Not reported
Trans 2 City,St,Zip:	CT
Trans 2 Country:	USA
Trans 2 Phone:	Not reported
EPA ID:	CTD983867292
Generator Phone:	2032787850
Generator Mailing Addr:	125 MAXIM RD
Generator Mailing Town:	HARTFORD
Generator Mailing State:	CT
Generator Mailing Zip:	06498
Generator Mailing Country:	USA
Special Handling:	Yes
Discrepancies:	No
Date Shipped:	9/13/1991
Date Received:	9/13/1991
Last modified date:	4/27/2004
Last modified by:	IG
Comments:	Not reported

NPDES:

Town Id:	64
Company Name:	METROPOLITAN DISTRICT
Permit Number:	GVW000308
Permit Issued Date:	1/2/1996
Permit Expiration Date:	1/2/2006
Application Received Date:	12/18/1995
Affiliation Type:	Not reported
Permit EI Type:	Not reported
App Id:	Not reported
Site Address Description:	Not reported
Site Address Line 2:	Not reported
Permit Description:	Not reported
Status:	Not reported
Affiliate Address Line 1:	Not reported
Affiliate Address Line 2:	Not reported
Affiliate City/State/Zip:	Not reported
Contact Name:	Not reported
Contact Title:	Not reported
Contact EMail:	Not reported

Town Id:	64
Company Name:	METROPOLITAN DISTRICT COMMISSION
Permit Number:	GVW000308
Permit Issued Date:	1/2/1996
Permit Expiration Date:	1/2/2006
Application Received Date:	12/18/1995
Affiliation Type:	Not reported
Permit EI Type:	Not reported
App Id:	Not reported
Site Address Description:	Not reported

METROPOLITAN DISTRICT (Continued) **S109732384**

Site Address Line 2: Not reported
Permit Description: Not reported
Status: Not reported
Affiliate Address Line 1: Not reported
Affiliate Address Line 2: Not reported
Affiliate City/State/Zip: Not reported
Contact Name: Not reported
Contact Title: Not reported
Contact EMail: Not reported

Town Id: 64
Company Name: METROPOLITAN DISTRICT COMMISSION
Permit Number: GVS000601
Permit Issued Date: 1/2/1996
Permit Expiration Date: 1/2/2006
Application Received Date: 12/18/1995
Affiliation Type: Not reported
Permit EI Type: Not reported
App Id: Not reported
Site Address Description: Not reported
Site Address Line 2: Not reported
Permit Description: Not reported
Status: Not reported
Affiliate Address Line 1: Not reported
Affiliate Address Line 2: Not reported
Affiliate City/State/Zip: Not reported
Contact Name: Not reported
Contact Title: Not reported
Contact EMail: Not reported

Town Id: 64
Company Name: METROPOLITAN DISTRICT
Permit Number: GVS000601
Permit Issued Date: 1/2/1996
Permit Expiration Date: 1/2/2006
Application Received Date: 12/18/1995
Affiliation Type: Not reported
Permit EI Type: Not reported
App Id: Not reported
Site Address Description: Not reported
Site Address Line 2: Not reported
Permit Description: Not reported
Status: Not reported
Affiliate Address Line 1: Not reported
Affiliate Address Line 2: Not reported
Affiliate City/State/Zip: Not reported
Contact Name: Not reported
Contact Title: Not reported
Contact EMail: Not reported

Town Id: 64
Company Name: METROPOLITAN DISTRICT
Permit Number: GSW001496
Permit Issued Date: 12/19/1995
Permit Expiration Date: 10/1/1997
Application Received Date: 12/19/1995
Affiliation Type: Not reported

METROPOLITAN DISTRICT (Continued) **S109732384**

Permit EI Type:	Not reported
App Id:	Not reported
Site Address Description:	Not reported
Site Address Line 2:	Not reported
Permit Description:	Not reported
Status:	Not reported
Affiliate Address Line 1:	Not reported
Affiliate Address Line 2:	Not reported
Affiliate City/State/Zip:	Not reported
Contact Name:	Not reported
Contact Title:	Not reported
Contact EMail:	Not reported

Town Id:	64
Company Name:	METROPOLITAN DISTRICT COMMISSION
Permit Number:	GSI000490
Permit Issued Date:	1/23/1998
Permit Expiration Date:	10/1/2002
Application Received Date:	12/11/1997
Affiliation Type:	Not reported
Permit EI Type:	Not reported
App Id:	Not reported
Site Address Description:	Not reported
Site Address Line 2:	Not reported
Permit Description:	Not reported
Status:	Not reported
Affiliate Address Line 1:	Not reported
Affiliate Address Line 2:	Not reported
Affiliate City/State/Zip:	Not reported
Contact Name:	Not reported
Contact Title:	Not reported
Contact EMail:	Not reported

Town Id:	64
Company Name:	METROPOLITAN DISTRICT
Permit Number:	GSI000490
Permit Issued Date:	1/23/1998
Permit Expiration Date:	10/1/2002
Application Received Date:	12/11/1997
Affiliation Type:	Not reported
Permit EI Type:	Not reported
App Id:	Not reported
Site Address Description:	Not reported
Site Address Line 2:	Not reported
Permit Description:	Not reported
Status:	Not reported
Affiliate Address Line 1:	Not reported
Affiliate Address Line 2:	Not reported
Affiliate City/State/Zip:	Not reported
Contact Name:	Not reported
Contact Title:	Not reported
Contact EMail:	Not reported

Town Id:	64
Company Name:	METROPOLITAN DISTRICT COMMISSION
Permit Number:	GSW001496
Permit Issued Date:	1/3/1996

METROPOLITAN DISTRICT (Continued) **S109732384**

Permit Expiration Date:	10/1/1997
Application Received Date:	12/19/1995
Affiliation Type:	Not reported
Permit EI Type:	Not reported
App Id:	Not reported
Site Address Description:	Not reported
Site Address Line 2:	Not reported
Permit Description:	Not reported
Status:	Not reported
Affiliate Address Line 1:	Not reported
Affiliate Address Line 2:	Not reported
Affiliate City/State/Zip:	Not reported
Contact Name:	Not reported
Contact Title:	Not reported
Contact EMail:	Not reported

Town Id:	Not reported
Company Name:	Not reported
Permit Number:	GVM000739
Permit Issued Date:	1/25/2011
Permit Expiration Date:	1/23/2021
Application Received Date:	Not reported
Affiliation Type:	Permittee
Permit EI Type:	Vehicle Maintenance Wastewater - Registration Only
App Id:	201100284
Site Address Description:	Not reported
Site Address Line 2:	Not reported
Permit Description:	MDC Vehicle and Equip. Maintenance Facility 50 Murphu Rd. Hartford, Ct. 06114
Status:	Active
Affiliate Address Line 1:	50 MURPHY RD
Affiliate Address Line 2:	Not reported
Affiliate City/State/Zip:	HARTFORD, CT 06114-2103
Contact Name:	CRAIG SCOTT
Contact Title:	Not reported
Contact EMail:	CSCOTT@THEMDC.COM

Town Id:	Not reported
Company Name:	Not reported
Permit Number:	GSI000490
Permit Issued Date:	10/1/2011
Permit Expiration Date:	9/30/2016
Application Received Date:	Not reported
Affiliation Type:	Permittee
Permit EI Type:	Industrial Activity - Stormwater
App Id:	201104547
Site Address Description:	Not reported
Site Address Line 2:	Not reported
Permit Description:	LOCATION: 50 MURPHY RD, HTFD
Status:	Active
Affiliate Address Line 1:	555 MAIN ST
Affiliate Address Line 2:	PO BOX 800
Affiliate City/State/Zip:	HARTFORD, CT 06145-0800
Contact Name:	CRAIG SCOTT
Contact Title:	Not reported
Contact EMail:	CSCOTT@THEMDC.COM

METROPOLITAN DISTRICT (Continued) **S109732384**

CT Property:

Seller Name:	Airport Truck Center, Inc.
Buyer Name:	Metropolitan District
Certifying Party:	Airport Truck Center, Inc.
Certifying Attention Person:	Alfred E. Paulekas
Title Of Certifying Person:	Not reported
Certifying Person Address:	251 Wickham Road
Certifying Person City,St,Zip:	Glastonbury, CT 06033
Property Transfer Forms:	Form III (DEP-PERD-PTP-203) when a discharge, spillage, uncontrolled loss, seepage or filtration of hazardous waste has occurred at the parcel that has not been fully remediated or the environmental conditions at the parcel are unknown. The person signing the Form III certification agrees to investigate and remediate the site in accordance with the remediation standards. The statute does not require completion of remediation before the parcel is transferred. Any person submitting a Form III shall simultaneously submit a completed Environmental Condition Assessment Form (ECAF)(DEP-PERD-PTP-200).
Date Recieved:	12/06/1993
Ackn Date:	03/11/1994
Determination Date:	Not reported
LEP Verified/DEP Approval Date:	Not reported
Rem Id:	1891
Remediation Location Id:	3175
Date Entered:	Not reported
Program:	Property Transfer Program
GAO Site:	False
Staff Full Name:	Jan Czeczotka
Super/Date:	Not reported
Stage Of Project:	Not reported
RP Level Of Activity:	Not reported
RP Needed Level Of Activity:	Not reported
Staff Level Of Activity:	Not reported
Staff Needed Level Of Activity:	Not reported
Public Intrest:	Not reported
PRP Cooperation:	Not reported
Enforcement Status:	Not reported
Level Of Complexity:	Not reported
Complex Eng Or Sci:	False
Complex Due To Public Involvement:	False
Politically Complex:	False
Complex Enforcement:	False
Coordination With Other Bureaus:	False
EPA Involvement:	False
Staff Prefrence:	Not reported
Readiness For Transfer:	Not reported
Project Transfer Time:	Not reported
Transfer Comments:	Not reported
Staff As Of July 2000:	Czeczotka Jan
Initial Staff:	JMC
Type Of Transfer:	Not reported
Salutation:	Mr. Paulekas
Relationship To Transfer:	transferor
Audit Date:	Not reported
Verif Type:	Not reported
Audit Outcome:	Not reported
GW:	GB

METROPOLITAN DISTRICT (Continued) **S109732384**

Basin:	Not reported
1st Payment:	2000
Pay Tag1:	Not reported
2nd Payment:	Not reported
Pay Tag2:	Not reported
RTN:	Not reported
Revised:	Not reported
ECAF Received:	Not reported
Old Determination Date:	Not reported
Redeterminationdate:	Not reported
Previous Determination:	Not reported
Monitoringoption:	Not reported
Postremedialmonitoring:	Not reported
Schedule Of I/R:	Not reported
Schedule Overdue:	Not reported
Aprvl Sched:	Not reported
Yr 1 Report:	Not reported
Yr 2 Report:	Not reported
Report Overdue:	Not reported
Ext Aprvl Sched:	Not reported
License #:	Not reported
Project Phase:	Not reported
PT Comments:	Not reported
EPA Id Number:	Not reported
GW Class:	Not reported
SW Class:	Not reported
AO/C0:	Not reported
Water Lead(Y Or N):	Not reported
Priority:	Not reported
Project Status(A, I Or D):	Not reported
Last Updated:	Not reported
SR Comments:	Not reported
Priority Or Work-Load:	Not reported
Status:	Not reported
Notes:	Not reported
Special Project Name:	Not reported
Special Project Comments:	Not reported
DOT Project:	Not reported
Pt Counter:	Not reported
Project Complete:	False
Project Inactive:	False
Int Deposit #:	Not reported
Deposit #:	Not reported
Spill Case #:	Not reported
Diversion Id:	Not reported
Public Notice:	Not reported
RAP Received:	Not reported
RAP Approved:	Not reported
Compliance Category:	Not reported
Delete Record:	False
ECAF Reviewed By:	Not reported
Not Locatable:	False
Primary Address:	True
AKA Site Name:	False
Primary Site Name:	True
AKA Site Address:	False
Lead:	Not reported

M130 **BAUMERT SALES** **MANIFEST** **S109727092**
NW **50 MURPHY RD** **N/A**
< 1/8 **HARTFORD, CT 06114**
0.111 mi.
587 ft. **Site 5 of 12 in cluster M**

Relative:
Lower

Actual:
33 ft.

CT MANIFEST:

Waste:

Manifest No:	MAF033182
Waste Occurence:	1
UNNA:	1993
Hazard Class:	FLAMMABLE
US Dot Description:	WASTE FLAMMABLE LIQUID, NOS
No of Containers:	001
Container Type:	TT
Quantity:	50
Weight/Volume:	G
Additional Description:	Y
Handling Code:	S02
Date Record Was Last Modified:	4/27/2004
DEO Who Last Modified Record:	IG

Waste CD:

Manifest No:	MAF033182
Waste Occurence:	1
EPA Waste Code:	D001
Recycled Waste?:	F
Date Record Was Last Modified:	4/27/2004
DEO Who Last Modified Record:	IG

Detail:

Year:	1990
Manifest ID:	MAF033182
TSDF EPA ID:	MAD053452637
TSDF Name:	CLEAN HARBORS INC. OF BRAINTREE
TSDF Address:	385 QUINCY AVENUE
TSDF City,St,Zip:	BRAINTREE, MA 02184
TSDF Country:	USA
TSDF Telephone:	Not reported
Transport Date:	11/7/1990
Transporter EPA ID:	ILD099202681
Transporter Name:	CHEMICAL WASTE MANAGEMENT, INC. (TRANSPORTER)
Transporter Country:	USA
Transporter Phone:	Not reported
Trans 2 Date:	11/12/1990
Trans 2 EPA ID:	Not reported
Trans 2 Name:	Not reported
Trans 2 Address:	Not reported
Trans 2 City,St,Zip:	CT
Trans 2 Country:	USA
Trans 2 Phone:	Not reported
EPA ID:	CTD049180847
Generator Phone:	2035258636
Generator Mailing Addr:	50 MURPHY ROAD
Generator Mailing Town:	HARTFORD
Generator Mailing State:	CT
Generator Mailing Zip:	06224
Generator Mailing Country:	USA

BAUMERT SALES (Continued) **S109727092**

Special Handling:	Yes
Discrepancies:	No
Date Shipped:	11/7/1990
Date Received:	11/13/1990
Last modified date:	4/27/2004
Last modified by:	IG
Comments:	Not reported

M131 **METROPOLITAN DISTRICT** **RCRA-CESQG 1000367811**
NW **50 MURPHY RD** **FINDS CTD983867292**
< 1/8 **HARTFORD, CT 06114** **MANIFEST**
0.111 mi. **MANIFEST**
587 ft. **Site 6 of 12 in cluster M** **SPILLS**

Relative:
Lower

Actual:
33 ft.

RCRA-CESQG:

Date form received by agency:	01/22/2008
Facility name:	METROPOLITAN DISTRICT
Facility address:	50 MURPHY RD HARTFORD, CT 06114
EPA ID:	CTD983867292
Mailing address:	MAIN ST PO BOX 800 HARTFORD, CT 061420800
Contact:	SALLY NYREN
Contact address:	555 MAIN ST PO BOX 800 HARTFORD, CT 061420800
Contact country:	US
Contact telephone:	(203) 278-7850
Contact email:	Not reported
EPA Region:	01
Land type:	Municipal
Classification:	Conditionally Exempt Small Quantity Generator
Description:	Handler: generates 100 kg or less of hazardous waste per calendar month, and accumulates 1000 kg or less of hazardous waste at any time; or generates 1 kg or less of acutely hazardous waste per calendar month, and accumulates at any time: 1 kg or less of acutely hazardous waste; or 100 kg or less of any residue or contaminated soil, waste or other debris resulting from the cleanup of a spill, into or on any land or water, of acutely hazardous waste; or generates 100 kg or less of any residue or contaminated soil, waste or other debris resulting from the cleanup of a spill, into or on any land or water, of acutely hazardous waste during any calendar month, and accumulates at any time: 1 kg or less of acutely hazardous waste; or 100 kg or less of any residue or contaminated soil, waste or other debris resulting from the cleanup of a spill, into or on any land or water, of acutely hazardous waste

Owner/Operator Summary:

Owner/operator name:	METROPOLITAN DISTRICT THE
Owner/operator address:	555 MAIN ST HARTFORD, CT 06142
Owner/operator country:	Not reported
Owner/operator telephone:	(860) 278-7850
Legal status:	Municipal
Owner/Operator Type:	Owner
Owner/Op start date:	01/01/0001
Owner/Op end date:	Not reported

METROPOLITAN DISTRICT (Continued) **1000367811**

Handler Activities Summary:
U.S. importer of hazardous waste: No
Mixed waste (haz. and radioactive): No
Recycler of hazardous waste: No
Transporter of hazardous waste: No
Treater, storer or disposer of HW: No
Underground injection activity: No
On-site burner exemption: No
Furnace exemption: No
Used oil fuel burner: No
Used oil processor: No
User oil refiner: No
Used oil fuel marketer to burner: No
Used oil Specification marketer: No
Used oil transfer facility: No
Used oil transporter: No

Historical Generators:
Date form received by agency: 08/20/2007
Facility name: METROPOLITAN DISTRICT
Classification: Conditionally Exempt Small Quantity Generator

Date form received by agency: 07/18/1988
Facility name: METROPOLITAN DISTRICT
Classification: Small Quantity Generator

Hazardous Waste Summary:
Waste code: D006
Waste name: CADMIUM

Waste code: D008
Waste name: LEAD

Waste code: D027
Waste name: 1,4-DICHLOROBENZENE

Waste code: D039
Waste name: TETRACHLOROETHYLENE

Waste code: D040
Waste name: TRICHLOROETHYLENE

Facility Has Received Notices of Violations:
Regulation violated: Not reported
Area of violation: Generators - General
Date violation determined: 09/23/1997
Date achieved compliance: 09/28/1998
Violation lead agency: EPA
Enforcement action: FINAL 3008(A) COMPLIANCE ORDER
Enforcement action date: 08/25/1999
Enf. disposition status: Not reported
Enf. disp. status date: Not reported
Enforcement lead agency: EPA
Proposed penalty amount: Not reported
Final penalty amount: 7000

METROPOLITAN DISTRICT (Continued) **1000367811**

Paid penalty amount: Not reported

Regulation violated: Not reported
Area of violation: Generators - General
Date violation determined: 09/23/1997
Date achieved compliance: 09/28/1998
Violation lead agency: EPA
Enforcement action: INITIAL 3008(A) COMPLIANCE
Enforcement action date: 09/28/1998
Enf. disposition status: Not reported
Enf. disp. status date: Not reported
Enforcement lead agency: EPA
Proposed penalty amount: 26015
Final penalty amount: Not reported
Paid penalty amount: Not reported

Evaluation Action Summary:
Evaluation date: 09/29/1998
Evaluation: NOT A SIGNIFICANT NON-COMPLIER
Area of violation: Not reported
Date achieved compliance: Not reported
Evaluation lead agency: EPA

Evaluation date: 09/28/1998
Evaluation: SIGNIFICANT NON-COMPLIER
Area of violation: Not reported
Date achieved compliance: Not reported
Evaluation lead agency: EPA

Evaluation date: 09/23/1997
Evaluation: COMPLIANCE EVALUATION INSPECTION ON-SITE
Area of violation: Generators - General
Date achieved compliance: 09/28/1998
Evaluation lead agency: EPA

Evaluation date: 08/09/1994
Evaluation: FOCUSED COMPLIANCE INSPECTION
Area of violation: Not reported
Date achieved compliance: Not reported
Evaluation lead agency: EPA

FINDS:

Registry ID: 110002486649

Environmental Interest/Information System

RCRAInfo is a national information system that supports the Resource Conservation and Recovery Act (RCRA) program through the tracking of events and activities related to facilities that generate, transport, and treat, store, or dispose of hazardous waste. RCRAInfo allows RCRA program staff to track the notification, permit, compliance, and corrective action activities required under RCRA.

ICIS (Integrated Compliance Information System) is the Integrated Compliance Information System and provides a database that, when complete, will contain integrated Enforcement and Compliance information across most of EPA's programs. The vision for ICIS is to

METROPOLITAN DISTRICT (Continued) **1000367811**

replace EPA's independent databases that contain Enforcement data with a single repository for that information. Currently, ICIS contains all Federal Administrative and Judicial enforcement actions. This information is maintained in ICIS by EPA in the Regional offices and it Headquarters. A future release of ICIS will replace the Permit Compliance System (PCS) which supports the NPDES and will integrate that information with Federal actions already in the system. ICIS also has the capability to track other activities occurring in the Region that support Compliance and Enforcement programs. These include; Incident Tracking, Compliance Assistance, and Compliance Monitoring.

NY MANIFEST:

EPA ID:	CTD983867292
Country:	USA
Mailing Name:	MDC TREATMENT PLANT C/O MURDOCK
Mailing Contact:	MATTHEW DALOCKOWSKI
Mailing Address:	230 E MAIN ST
Mailing Address 2:	Not reported
Mailing City:	BRANFORD
Mailing State:	CT
Mailing Zip:	06405
Mailing Zip4:	Not reported
Mailing Country:	USA
Mailing Phone:	860-728-7358

Document ID:	NYG5424597
Manifest Status:	Not reported
Trans1 State ID:	CTD018811802
Trans2 State ID:	Not reported
Generator Ship Date:	01/20/2005
Trans1 Recv Date:	01/20/2005
Trans2 Recv Date:	Not reported
TSD Site Recv Date:	01/21/2005
Part A Recv Date:	Not reported
Part B Recv Date:	Not reported
Generator EPA ID:	CTD983867292
Trans1 EPA ID:	CT58
Trans2 EPA ID:	Not reported
TSDF ID:	NYD049178296
Waste Code:	D009 - MERCURY 0.2 MG/L TCLP
Quantity:	00005
Units:	P - Pounds
Number of Containers:	001
Container Type:	DF - Fiberboard or plastic drums (glass)
Handling Method:	R Material recovery of more than 75 percent of the total material.
Specific Gravity:	01.00
Year:	Not reported

Document ID:	NYG5424597
Manifest Status:	Not reported
Trans1 State ID:	CTD018811802
Trans2 State ID:	Not reported
Generator Ship Date:	01/20/2005
Trans1 Recv Date:	01/20/2005

METROPOLITAN DISTRICT (Continued) **1000367811**

Trans2 Recv Date: Not reported
TSD Site Recv Date: 01/21/2005
Part A Recv Date: Not reported
Part B Recv Date: Not reported
Generator EPA ID: CTD983867292
Trans1 EPA ID: CT58
Trans2 EPA ID: Not reported
TSDF ID: NYD049178296
Waste Code: D009 - MERCURY 0.2 MG/L TCLP
Quantity: 00005
Units: P - Pounds
Number of Containers: 001
Container Type: DF - Fiberboard or plastic drums (glass)
Handling Method: R Material recovery of more than 75 percent of the total material.
Specific Gravity: 01.00
Year: 2005

Document ID: NYG3071556
Manifest Status: Not reported
Trans1 State ID: CTD983896341
Trans2 State ID: Not reported
Generator Ship Date: 12/17/2001
Trans1 Recv Date: 12/17/2001
Trans2 Recv Date: Not reported
TSD Site Recv Date: 12/27/2001
Part A Recv Date: Not reported
Part B Recv Date: Not reported
Generator EPA ID: CTD983867292
Trans1 EPA ID: NYD049836679
Trans2 EPA ID: Not reported
TSDF ID: 17764ACT
Waste Code: D008 - LEAD 5.0 MG/L TCLP
Quantity: 00050
Units: P - Pounds
Number of Containers: 001
Container Type: DM - Metal drums, barrels
Handling Method: T Chemical, physical, or biological treatment.
Specific Gravity: 01.00
Year: 2001

Document ID: NYG3070215
Manifest Status: Not reported
Trans1 State ID: CTD983896341
Trans2 State ID: Not reported
Generator Ship Date: 08/08/2001
Trans1 Recv Date: 08/08/2001
Trans2 Recv Date: Not reported
TSD Site Recv Date: 08/20/2001
Part A Recv Date: Not reported
Part B Recv Date: Not reported
Generator EPA ID: CTD983867292
Trans1 EPA ID: NYD049836679
Trans2 EPA ID: Not reported
TSDF ID: J40175CT
Waste Code: D008 - LEAD 5.0 MG/L TCLP

METROPOLITAN DISTRICT (Continued) **1000367811**

Quantity: 00600
Units: P - Pounds
Number of Containers: 002
Container Type: DM - Metal drums, barrels
Handling Method: T Chemical, physical, or biological treatment.
Specific Gravity: 02.55
Year: 2001

Document ID: NYG2639781
Manifest Status: Not reported
Trans1 State ID: CTD983896341
Trans2 State ID: Not reported
Generator Ship Date: 09/26/2001
Trans1 Recv Date: 09/26/2001
Trans2 Recv Date: Not reported
TSD Site Recv Date: 10/02/2001
Part A Recv Date: Not reported
Part B Recv Date: Not reported
Generator EPA ID: CTD983867292
Trans1 EPA ID: NYD049836679
Trans2 EPA ID: Not reported
TSDF ID: 19764ACT
Waste Code: D008 - LEAD 5.0 MG/L TCLP
Quantity: 00150
Units: P - Pounds
Number of Containers: 001
Container Type: DM - Metal drums, barrels
Handling Method: T Chemical, physical, or biological treatment.
Specific Gravity: 01.55
Year: 2001

MANIFEST:
GEN Cert Date: 9/26/2007
Transporter Recpt Date: 9/26/2007
Number Of Containers: 1
Container Type: DM
Waste Code1: D035
Waste Code2: F003
Waste Code3: F005
Comment: Not reported
Fee Exempt Code: Not reported
TSDF Name: United Oil Recovery Inc
TSDF ID: RID084802842
TSDF Date: 8/3/2007
Date Imported: 9/21/2007 3:59:47 PM
Transporter 2 Name: Not reported
Transporter 2 ID: Not reported
Manifest Docket Number: 000060335UIS
Waste Description: WASTE COMBUSTIBLE LIQUID NOS, (LEAD)
Quantity: 15
WT/Vol Units: G
Item Number: a
Transporter Name: UNITED INDUSTRIAL SERVICES
Transporter EPA ID: CTD021816889
GEN Cert Date: 9/26/2007
Transporter Recpt Date: 9/26/2007

METROPOLITAN DISTRICT (Continued) **1000367811**

Transporter 2 Recpt Date: Not reported
TSDF Recpt Date: 10/1/2007
EPA ID: CTD983867292
Transporter 2 ID: Not reported

Manifest Docket Number: 000041879UIS
Waste Description: RQ WASTE FLAMMABLE LIQUID NOS
Quantity: 55
WT/Vol Units: G
Item Number: a
Transporter Name: UNITED INDUSTRIAL SERVICES
Transporter EPA ID: CTD021816889
GEN Cert Date: 8/3/2007
Transporter Recpt Date: 8/3/2007
Transporter 2 Recpt Date: Not reported
TSDF Recpt Date: 8/3/2007
EPA ID: CTD983867292
Transporter 2 ID: Not reported

Manifest Docket Number: CTF1264862
Waste Description: SPENT SOLVENT WASTE SOLID
Quantity: 400
WT/Vol Units: P
Item Number: 26979
Transporter Name: ENVIRONMENTAL SERVIC
Transporter EPA ID: CTD018811802
GEN Cert Date: 3/3/2006
Transporter Recpt Date: 3/3/2006
Transporter 2 Recpt Date: Not reported
TSDF Recpt Date: 3/3/2006
EPA ID: CTD983867292
Transporter 2 ID: Not reported

Manifest Docket Number: 000079697UIS
Waste Description: RQ WASTE PETROLEUM DISTILLATES NOS
Quantity: 16
WT/Vol Units: G
Item Number: 1
Transporter Name: SAFETY-KLEEN SYSTEMS, INC.
Transporter EPA ID: TXR000050930
GEN Cert Date: 3/6/2008
Transporter Recpt Date: 3/6/2008
Transporter 2 Recpt Date: Not reported
TSDF Recpt Date: 3/11/2008
EPA ID: CTD983867292
Transporter 2 ID: Not reported

SPILLS:
Year of Database: 2009
Case Number: 200902896
Who Took Spill: 208
Assigned To: 917
Report Date: 6/1/2009
Report Time: 3:27:44 PM
Date Release: 6/1/2009
Time Responded: Not reported

METROPOLITAN DISTRICT (Continued) **1000367811**

Reported By: dave mccolm, ext-3690
Phone: 860 2787850
Representing: mdc
Terminated: YES
Recovd (Total): 0
Total (Water): 0
Facility Status: OPEN
Continuous Spill: False
Released Substance: GASOLINE
Qty: 0 (Gallons)
Emergency Measure: Gain on day of delivery of 9 gallons.
Water Body: Not reported
Discharger: Not reported
Telephone: Not reported
Responsible Party: Not reported
RP Address 1: Not reported
RP City,St,Zip: CT
Historic: False
Waterbody: False
Time Stamp: 6/2/2009 10:25:15 AM
Sr Inspector: Monarca, Vincent
At Inspctor: Emanuelson, Brian
User Stamp: CGuzman
Comments: Not reported
Action: Not reported
Other Action: Not reported
Agency ID: DEP Dispatch
Other Agency: Not reported
DEP Bureau: Not reported
DEP Agency: Not reported
Cause ID: Other
Other Cause: unk
Media ID: Ground Surface
Other Media: Not reported
Class ID: Private
Other Class: Not reported
Release Type: petroleum
Other Release: Not reported
Waterbody: Not reported
Other Wtrbody: Not reported

Year of Database: 2009
Case Number: 200902896
Who Took Spill: 208
Assigned To: 917
Report Date: 6/1/2009
Report Time: 3:27:44 PM
Date Release: 6/1/2009
Time Responded: Not reported
Reported By: dave mccolm, ext 3690
Phone: 860 2787850
Representing: mdc
Terminated: YES
Recovd (Total): 0
Total (Water): 0
Facility Status: CLOSED
Continuous Spill: No

METROPOLITAN DISTRICT (Continued) **1000367811**

Released Substance: GASOLINE
Qty: 0 (Gallons)
Emergency Measure: Gain on day of delivery of 9 gallons. No release.
Water Body: Not reported
Discharger: Not reported
Telephone: Not reported
Responsible Party: Not reported
RP Address 1: Not reported
RP City,St,Zip: CT
Historic: No
Waterbody: No
Time Stamp: 4/8/2010 3:49:54 PM
Sr Inspector: Monarca, Vincent
At Inspctor: Emanuelson, Brian
User Stamp: mgranill
Comments: Not reported
Action: Not reported
Other Action: Not reported
Agency ID: DEP Dispatch
Other Agency: Not reported
DEP Bureau: Not reported
DEP Agency: Not reported
Cause ID: Other
Other Cause: unk
Media ID: Ground Surface
Other Media: Not reported
Class ID: Private
Other Class: Not reported
Release Type: petroleum
Other Release: Not reported
Waterbody: Not reported
Other Wtrbody: Not reported

Year of Database: 2009
Case Number: 200902896
Who Took Spill: 208
Assigned To: 917
Report Date: 6/1/2009
Report Time: 3:27:44 PM
Date Release: 6/1/2009
Time Responded: Not reported
Reported By: dave mccolm, ext-3690
Phone: 860 2787850
Representing: mdc
Terminated: YES
Recovd (Total): 0
Total (Water): 0
Facility Status: OPEN
Continuous Spill: False
Released Substance: GASOLINE
Qty: 0 (Gallons)
Emergency Measure: Gain on day of delivery of 9 gallons.
Water Body: Not reported
Discharger: Not reported
Telephone: Not reported
Responsible Party: Not reported
RP Address 1: Not reported

METROPOLITAN DISTRICT (Continued) **1000367811**

RP City,St,Zip: CT
Historic: False
Waterbody: False
Time Stamp: 6/2/2009 10:25:15 AM
Sr Inspector: Monarca, Vincent
At Inspctor: Emanuelson, Brian
User Stamp: CGuzman
Comments: Not reported
Action: Not reported
Other Action: Not reported
Agency ID: DEP Dispatch
Other Agency: Not reported
DEP Bureau: Not reported
DEP Agency: Not reported
Cause ID: Other
Other Cause: unk
Media ID: Ground Surface
Other Media: Not reported
Class ID: Private
Other Class: Not reported
Release Type: petroleum
Other Release: Not reported
Waterbody: Not reported
Other Wtrbody: Not reported

M132 **AIRPORT TRUCK CENTER** **UST** **U004009317**
NW **50 MURPHY RD** **N/A**
< 1/8 **HARTFORD, CT 06114**
0.111 mi.
587 ft. **Site 7 of 12 in cluster M**

Relative:
Lower

Actual:
33 ft.

UST:
Facility Id: 4470
Alt. Facility ID: 64-4470
Latitude: Not reported
Longitude: Not reported
Owner: AIRPORT TRUCK CENTER
Owner Address: 50 MURPHY RD
Owner Address 2: Not reported
Owner City,St,Zip: HARTFORD, CT 061142103

Tank ID: 4470-1
Compartment ID: 4470-1
Compartment Num: 1
Alt. Tank ID: A1
Tank Status: **Permanently Closed**
Tank Material: Asphalt Coated or Bare Steel
Secondary Material: Not reported
Capacity: 3000
Substance: Heating Oil
Date Installed: 12/01/1983
Date Last Used: 06/01/1993
Closure Status: **Tank was Removed From Ground**
Pipe Material: Bare or Galvonized Steel
Pipe Mode Description: Not reported
Spill Installed: Not reported
Overfill Installed: Not reported

AIRPORT TRUCK CENTER (Continued) **U004009317**

Tank ID:	4470-2
Compartment ID:	4470-2
Compartment Num:	1
Alt. Tank ID:	B2
Tank Status:	**Permanently Closed**
Tank Material:	Asphalt Coated or Bare Steel
Secondary Material:	Not reported
Capacity:	2000
Substance:	Used Oil
Date Installed:	12/01/1983
Date Last Used:	06/01/1993
Closure Status:	**Tank was Removed From Ground**
Pipe Material:	Bare or Galvonized Steel
Pipe Mode Description:	Not reported
Spill Installed:	Not reported
Overfill Installed:	Not reported

M133 **AIRPORT TRUCK CENTER** **SDADB U002173861**
NW **50 MURPHY ROAD** **CPCS N/A**
< 1/8 **HARTFORD, CT 06103**
0.111 mi.
587 ft. **Site 8 of 12 in cluster M**

Relative:
Lower

Actual:
33 ft.

Site Discovery and Assessment:

Facility ID:	4282
Rem Master ID:	3775
PTP Id:	757
WPC Number:	Not reported
Postal District:	Not reported
Latitude:	Not reported
Longitude:	Not reported
Lat/Long Determined By:	Not reported
Ground Water Quality Classification:	Not reported
Surface Water Quality Classification:	Not reported
Waste Type:	Not reported
Disposal:	Not reported
Sample Data Available:	False
Updated By:	Not reported
Update Program:	Not reported
Updated:	Not reported
Date Created:	Not reported
Duplicate:	False
EPA CERCLIS Id:	Not reported
Number EPA RCRIS Id:	Not reported
Site on EPA's CERCLIS:	Not reported
Site Archived from CERCLIS:	Not reported
Archive Date:	Not reported
EPA's Removal at Site:	Not reported
Deferred to another EPA Program:	Not reported
EPA Env Priority Initiative Site:	Not reported
Federal Facility:	Not reported
Site on EPA's National Priority List:	Not reported
Part of an NPL site:	Not reported
RCRA Generator Status:	Not reported
RCRA Permit Status:	Not reported
Referral Id:	4438
Source of referral:	PTP
Date Received:	12/6/1993

AIRPORT TRUCK CENTER (Continued) **U002173861**

Staff Assigned:	CZECZOTKA, J.
Remediation Program:	PTP
Date dt_assigned:	Not reported
Remediation Complete Approved DEP/Verified by LEP:	12/6/1993
Outcome:	PTP
Remedial Id:	Not reported
PTP Id:	Not reported
Remediation Program:	Not reported
Remediation Program Entered:	Not reported
Staff Assigned:	Not reported
Remediation Program:	Not reported
Date dt_assign:	Not reported
Project Phase:	Not reported
Order issued:	Not reported
Order Number:	Not reported
Date order issued:	Not reported
Remedial Investigation Start:	Not reported
Remedial Investigation Completed:	Not reported
Remedial Design Start:	Not reported
Remedial Design complet:	Not reported
Remedial Action Start:	Not reported
Remedial Action Completed:	Not reported
Date Oper/ maintenance Started:	Not reported
GW monitoring:	Not reported
Remediation complete Approved DEP/Verified by LEP:	Not reported
Order Id:	Not reported
Order Number:	Not reported
Date order issued:	Not reported
Staff Assigned:	Not reported
Type of Order:	Not reported
Order Respondent:	Not reported
Admin Appeal Date:	Not reported
Date of Admin Appeal Ruling:	Not reported
Date of Admin Appeal Ruling:	Not reported
Date of Final Order:	Not reported
Date of Court Appeal:	Not reported
Date of Court Ruling:	Not reported
Date of Court Ruling:	Not reported
Date Order Modified:	Not reported
Date Referred to AG:	Not reported
Judgement:	Not reported
Date of AGR judgement:	Not reported
Penalty assessed:	Not reported
Order Complete:	Not reported
In compliance:	Not reported
Comments:	Not reported

CPCS:

Site Type:	Projects
Lust Status:	Not reported
PTP Form:	III
Program:	Property Transfer Program
Comments:	Projects
Site Type Definition:	Property Transfer Form III

M134 **BAUMERT SALES CO., INC.** **MANIFEST** **S109727093**
NW **50 MURPHY RD** **N/A**
< 1/8 **HARTFORD, CT 06114**
0.111 mi.
587 ft. **Site 9 of 12 in cluster M**

Relative:
Lower

Actual:
33 ft.

CT MANIFEST:

Waste:

Manifest No:	CTF0167590
Waste Occurence:	1
UNNA:	1255
Hazard Class:	COMBUSTIBL
US Dot Description:	WASTE PETROLEUM NAPHTHA LIQUID
No of Containers:	003
Container Type:	DM
Quantity:	217
Weight/Volume:	P
Additional Description:	Y
Handling Code:	S02
Date Record Was Last Modified:	4/27/2004
DEO Who Last Modified Record:	IG

Waste CD:

Manifest No:	CTF0167590
Waste Occurence:	1
EPA Waste Code:	D001
Recycled Waste?:	T
Date Record Was Last Modified:	4/27/2004
DEO Who Last Modified Record:	IG

Detail:

Year:	1992
Manifest ID:	CTF0167590
TSDF EPA ID:	CTD000845982
TSDF Name:	SAFETY KLEEN CORP 2-070-01
TSDF Address:	24 BRIXTON STREET
TSDF City,St,Zip:	WEST HARTFORD, CT 06107
TSDF Country:	USA
TSDF Telephone:	Not reported
Transport Date:	2/6/1992
Transporter EPA ID:	ILD051060408
Transporter Name:	SAFETY-KLEEN CORP. (TRANSPORTER ONLY)
Transporter Country:	USA
Transporter Phone:	Not reported
Trans 2 Date:	Not reported
Trans 2 EPA ID:	Not reported
Trans 2 Name:	Not reported
Trans 2 Address:	Not reported
Trans 2 City,St,Zip:	CT
Trans 2 Country:	USA
Trans 2 Phone:	Not reported
EPA ID:	CTD049180847
Generator Phone:	2035471400
Generator Mailing Addr:	50 MURPHY ROAD
Generator Mailing Town:	HARTFORD
Generator Mailing State:	CT
Generator Mailing Zip:	06114
Generator Mailing Country:	USA

BAUMERT SALES CO., INC. (Continued) **S109727093**

Special Handling: Yes
Discrepancies: No
Date Shipped: 2/6/1992
Date Received: 2/6/1992
Last modified date: 4/27/2004
Last modified by: IG
Comments: Not reported

Waste:
Manifest No: CTF0027896
Waste Occurence: 1
UNNA: 1255
Hazard Class: COMBUSTIBL
US Dot Description: WASTE PETROLEUM NAPHTHA
No of Containers: 002
Container Type: DM
Quantity: 172
Weight/Volume: P
Additional Description: Y
Handling Code: S02
Date Record Was Last Modified: 4/27/2004
DEO Who Last Modified Record: IG

Waste CD:
Manifest No: CTF0027896
Waste Occurence: 1
EPA Waste Code: D001
Recycled Waste?: T
Date Record Was Last Modified: 4/27/2004
DEO Who Last Modified Record: IG

Detail:
Year: 1991
Manifest ID: CTF0027896
TSDF EPA ID: CTD000845982
TSDF Name: SAFETY KLEEN CORP 2-070-01
TSDF Address: 24 BRIXTON STREET
TSDF City,St,Zip: WEST HARTFORD, CT 06107
TSDF Country: USA
TSDF Telephone: Not reported
Transport Date: 3/6/1991
Transporter EPA ID: ILD051060408
Transporter Name: SAFETY-KLEEN CORP. (TRANSPORTER ONLY)
Transporter Country: USA
Transporter Phone: Not reported
Trans 2 Date: Not reported
Trans 2 EPA ID: Not reported
Trans 2 Name: Not reported
Trans 2 Address: Not reported
Trans 2 City,St,Zip: CT
Trans 2 Country: USA
Trans 2 Phone: Not reported
EPA ID: CTD049180847
Generator Phone: 2035471400
Generator Mailing Addr: 50 MURPHY ROAD

BAUMERT SALES CO., INC. (Continued) **S109727093**

Generator Mailing Town:	HARTFORD
Generator Mailing State:	CT
Generator Mailing Zip:	06114
Generator Mailing Country:	USA
Special Handling:	Yes
Discrepancies:	No
Date Shipped:	3/6/1991
Date Received:	3/6/1991
Last modified date:	4/27/2004
Last modified by:	IG
Comments:	Not reported

M135 **METROPOLITAN DISTRICT** **MANIFEST** **S109727090**
NW **50 MURPHY RD** **SPILLS** **N/A**
< 1/8 **HARTFORD, CT 06114**
0.111 mi.
587 ft. **Site 10 of 12 in cluster M**

Relative:
Lower

Actual:
33 ft.

CT MANIFEST:

Waste:

Manifest No:	000950762SKS
Waste Occurence:	1
UNNA:	3082
Hazard Class:	9
US Dot Description:	HAZARDOUS WASTE, LIQUID, N.O.S.
No of Containers:	001
Container Type:	DF
Quantity:	3
Weight/Volume:	G
Additional Description:	Not reported
Handling Code:	Not reported
Date Record Was Last Modified:	4/15/2008
DEO Who Last Modified Record:	DPW

Waste CD:

Manifest No:	000950762SKS
Waste Occurence:	1
EPA Waste Code:	D039
Recycled Waste?:	False
Date Record Was Last Modified:	2008-04-15 00:00:00
DEO Who Last Modified Record:	DPW

Manifest No:	000950762SKS
Waste Occurence:	1
EPA Waste Code:	D039
Recycled Waste?:	False
Date Record Was Last Modified:	2008-04-15 00:00:00
DEO Who Last Modified Record:	DPW

Manifest No:	000950762SKS
Waste Occurence:	1
EPA Waste Code:	D039
Recycled Waste?:	False
Date Record Was Last Modified:	4/15/2008
DEO Who Last Modified Record:	DPW

METROPOLITAN DISTRICT (Continued) **S109727090**

Detail:

Year:	2008
Manifest ID:	000950762SKS
TSDF EPA ID:	MAD096287354
TSDF Name:	SAFETY-KLEEN SYSTEMS, INC.
TSDF Address:	224 EAST MAIN STREET
TSDF City,St,Zip:	W BROOKFIELD, MA 01585
TSDF Country:	USA
TSDF Telephone:	Not reported
Transport Date:	1/16/2008
Transporter EPA ID:	TXR000050930
Transporter Name:	SAFETY-KLEEN SYSTEMS, INC
Transporter Country:	USA
Transporter Phone:	Not reported
Trans 2 Date:	Not reported
Trans 2 EPA ID:	Not reported
Trans 2 Name:	Not reported
Trans 2 Address:	Not reported
Trans 2 City,St,Zip:	CT
Trans 2 Country:	USA
Trans 2 Phone:	Not reported
EPA ID:	CTD983867292
Generator Phone:	8602787850
Generator Mailing Addr:	50 MURPHY RD
Generator Mailing Town:	HARTFORD
Generator Mailing State:	CT
Generator Mailing Zip:	06120
Generator Mailing Country:	USA
Special Handling:	Not reported
Discrepancies:	Not reported
Date Shipped:	1/16/2008
Date Received:	1/16/2008
Last modified date:	11/8/2010
Last modified by:	CYF
Comments:	Not reported

Waste:

Manifest No:	CTC0163664
Waste Occurence:	1
UNNA:	1263
Hazard Class:	FLAMMABLE
US Dot Description:	WASTE PAINT-RELATED LIQUID MATERIAL
No of Containers:	001
Container Type:	TT
Quantity:	35
Weight/Volume:	G
Additional Description:	Y
Handling Code:	T01
Date Record Was Last Modified:	4/27/2004
DEO Who Last Modified Record:	IG

Waste CD:

Manifest No:	CTC0163664
Waste Occurence:	1
EPA Waste Code:	F003

METROPOLITAN DISTRICT (Continued) **S109727090**

Recycled Waste?: F
Date Record Was Last Modified: 4/27/2004
DEO Who Last Modified Record: IG

Detail:

Year:	1988
Manifest ID:	CTC0163664
TSDF EPA ID:	CTD072138969
TSDF Name:	ENVIRONMENTAL WASTE RESOURCES INC
TSDF Address:	130 FREIGHT ST
TSDF City,St,Zip:	WATERBURY, CT 06702
TSDF Country:	USA
TSDF Telephone:	Not reported
Transport Date:	6/21/1988
Transporter EPA ID:	VAD980831580
Transporter Name:	HAZCO INTERNATIONAL INC
Transporter Country:	USA
Transporter Phone:	Not reported
Trans 2 Date:	Not reported
Trans 2 EPA ID:	Not reported
Trans 2 Name:	Not reported
Trans 2 Address:	Not reported
Trans 2 City,St,Zip:	CT
Trans 2 Country:	USA
Trans 2 Phone:	Not reported
EPA ID:	CTD049180847
Generator Phone:	2035471400
Generator Mailing Addr:	50 MURPHY RD
Generator Mailing Town:	HARTFORD
Generator Mailing State:	CT
Generator Mailing Zip:	06114
Generator Mailing Country:	USA
Special Handling:	Yes
Discrepancies:	No
Date Shipped:	6/21/1988
Date Received:	6/22/1988
Last modified date:	4/27/2004
Last modified by:	IG
Comments:	Not reported

Waste:

Manifest No:	CTB0098987
Waste Occurence:	1
UNNA:	1263
Hazard Class:	FLAMMABLE
US Dot Description:	WASTE PAINT RELATED MATERIAL, LIQUID
No of Containers:	001
Container Type:	TT
Quantity:	140
Weight/Volume:	G
Additional Description:	Y
Handling Code:	T01
Date Record Was Last Modified:	4/27/2004
DEO Who Last Modified Record:	IG

METROPOLITAN DISTRICT (Continued) **S109727090**

Waste CD:
Manifest No: CTB0098987
Waste Occurence: 1
EPA Waste Code: F003
Recycled Waste?: F
Date Record Was Last Modified: 4/27/2004
DEO Who Last Modified Record: IG

Detail:
Year: 1987
Manifest ID: CTB0098987
TSDF EPA ID: CTD072138969
TSDF Name: ENVIRONMENTAL WASTE RESOURCES INC
TSDF Address: 130 FREIGHT ST
TSDF City,St,Zip: WATERBURY, CT 06702
TSDF Country: USA
TSDF Telephone: Not reported
Transport Date: 8/20/1987
Transporter EPA ID: VAD980831580
Transporter Name: HAZCO INTERNATIONAL INC
Transporter Country: USA
Transporter Phone: Not reported
Trans 2 Date: Not reported
Trans 2 EPA ID: Not reported
Trans 2 Name: Not reported
Trans 2 Address: Not reported
Trans 2 City,St,Zip: CT
Trans 2 Country: USA
Trans 2 Phone: Not reported
EPA ID: CTD049180847
Generator Phone: 2035471400
Generator Mailing Addr: 50 MURPHY RD
Generator Mailing Town: HARTFORD
Generator Mailing State: CT
Generator Mailing Zip: 06114
Generator Mailing Country: USA
Special Handling: Yes
Discrepancies: No
Date Shipped: 8/20/1987
Date Received: 8/20/1987
Last modified date: 4/27/2004
Last modified by: IG
Comments: Not reported

SPILLS:
Year of Database: 2000
Case Number: 200001989
Who Took Spill: 914
Assigned To: 0
Report Date: 3/30/2000
Report Time: 8:49:56 AM
Date Release: 3/30/2000
Time Responded: 8:30:00 AM
Reported By: MIKE FANCELLA
Phone: 860 2787850

METROPOLITAN DISTRICT (Continued) **S109727090**

Representing: MDC
Terminated: YES
Recovd (Total): 0
Total (Water): 0
Facility Status: Closed
Continuous Spill: No
Released Substance: TRANSMISSION OIL
Qty: 10 (Gallons)
Emergency Measure: SPEEDI DRYED & REMOVED
Water Body: N/A
Discharger: MDC
Telephone: Not reported
Responsible Party: YES
RP Address 1: Not reported
RP City,St,Zip: CT
Historic: No
Waterbody: No
Time Stamp: 3/30/2000 8:52:59 AM
Sr Inspector: Porter, John
At Inspctor: **NO RESPONSE
User Stamp: Not reported
Comments: Not reported
Action: Sanded
Other Action: Not reported
Agency ID: Not reported
Other Agency: Not reported
DEP Bureau: Not reported
DEP Agency: Not reported
Cause ID: Seepage
Other Cause: Not reported
Media ID: Ground Surface
Other Media: Not reported
Class ID: Governmental
Other Class: Not reported
Class ID: Commercial
Other Class: Not reported
Release Type: petroleum
Other Release: Not reported
Waterbody: Not reported
Other Wtrbody: Not reported

Year of Database: 2002
Case Number: 200202951
Who Took Spill: 208
Assigned To: 0
Report Date: 5/7/2002
Report Time: 10:46:50 PM
Date Release: 5/7/2002
Time Responded: Not reported
Reported By: DAVID MALCOLM EXT 3661 OR 3666
Phone: 860 2787850
Representing: MDC
Terminated: YES
Recovd (Total): 0
Total (Water): 0
Facility Status: Closed
Continuous Spill: No

METROPOLITAN DISTRICT (Continued) **S109727090**

Released Substance: HYDRAULIC OIL
Qty: 5 (Gallons)
Emergency Measure: speedy dry
Water Body: Not reported
Discharger: Not reported
Telephone: Not reported
Responsible Party: Not reported
RP Address 1: Not reported
RP City,St,Zip: CT
Historic: No
Waterbody: No
Time Stamp: 5/7/2002 10:47:57 PM
Sr Inspector: Monarca, Vincent
At Inspctor: **NO RESPONSE
User Stamp: Not reported
Comments: Not reported
Action: Sanded
Other Action: Not reported
Agency ID: DEP Dispatch
Other Agency: Not reported
DEP Bureau: Not reported
DEP Agency: Not reported
Cause ID: MV Accident
Other Cause: Not reported
Media ID: Ground Surface
Other Media: Not reported
Class ID: Utility
Other Class: Not reported
Release Type: petroleum
Other Release: Not reported
Waterbody: Not reported
Other Wtrbody: Not reported

Year of Database: 1999
Case Number: 9900211
Who Took Spill: 209
Assigned To: 0
Report Date: 1/8/1999
Report Time: 7:50:44 AM
Date Release: Not reported
Time Responded: 7:30:00 AM
Reported By: MDC
Phone: 860 2787850
Representing: Self
Terminated: YES
Recovd (Total): 0
Total (Water): 0
Facility Status: Closed
Continuous Spill: No
Released Substance: DIESEL FUEL
Qty: 1 (Gallons)
Emergency Measure: CLEANED
Water Body: NONE
Discharger: Not reported
Telephone: Not reported
Responsible Party: YES
RP Address 1: Not reported

METROPOLITAN DISTRICT (Continued) **S109727090**

RP City,St,Zip: CT
Historic: No
Waterbody: No
Time Stamp: 2/5/1999 2:36:20 PM
Sr Inspector: RODE, MATT
At Inspctor: **NO RESPONSE
User Stamp: Not reported
Comments: Not reported
Action: Sanded
Other Action: Not reported
Action: Cleaned
Other Action: Not reported
Agency ID: DEP Dispatch
Other Agency: Not reported
DEP Bureau: Not reported
DEP Agency: Not reported
Cause ID: Overfill
Other Cause: Not reported
Media ID: Ground Surface
Other Media: Not reported
Class ID: Commercial
Other Class: Not reported
Release Type: petroleum
Other Release: Not reported
Waterbody: Other
Other Wtrbody: NONE

M136 **AIRPORT TRUCK CENTER, INC.** **MANIFEST** **S109727091**
NW **50 MURPHY RD** **N/A**
< 1/8 **HARTFORD, CT 06114**
0.111 mi.
587 ft. **Site 11 of 12 in cluster M**

Relative:
Lower

Actual:
33 ft.

CT MANIFEST:

Waste:
Manifest No: CTC0252154
Waste Occurence: 1
UNNA: 1993
Hazard Class: FLAMMABLE
US Dot Description: WASTE FLAMMABLE LIQUID NOS
No of Containers: 001
Container Type: TT
Quantity: 55
Weight/Volume: G
Additional Description: Y
Handling Code: T01
Date Record Was Last Modified: 4/27/2004
DEO Who Last Modified Record: IG

Waste CD:
Manifest No: CTC0252154
Waste Occurence: 1
EPA Waste Code: D001
Recycled Waste?: F
Date Record Was Last Modified: 4/27/2004
DEO Who Last Modified Record: IG

AIRPORT TRUCK CENTER, INC. (Continued) **S109727091**

Detail:

Year:	1989
Manifest ID:	CTC0252154
TSDF EPA ID:	CTD072138969
TSDF Name:	ENVIRONMENTAL WASTE RESOURCES, INC.
TSDF Address:	130 FREIGHT STREET
TSDF City,St,Zip:	WATERBURY, CT 06702
TSDF Country:	USA
TSDF Telephone:	Not reported
Transport Date:	10/24/1989
Transporter EPA ID:	ILD099202681
Transporter Name:	CHEMICAL WASTE MANAGEMENT, INC. (TRANSPORTER)
Transporter Country:	USA
Transporter Phone:	Not reported
Trans 2 Date:	Not reported
Trans 2 EPA ID:	Not reported
Trans 2 Name:	Not reported
Trans 2 Address:	Not reported
Trans 2 City,St,Zip:	CT
Trans 2 Country:	USA
Trans 2 Phone:	Not reported
EPA ID:	CTD049180847
Generator Phone:	2035471400
Generator Mailing Addr:	50 MURPHY ROAD
Generator Mailing Town:	HARTFORD
Generator Mailing State:	CT
Generator Mailing Zip:	06114
Generator Mailing Country:	USA
Special Handling:	Yes
Discrepancies:	No
Date Shipped:	10/24/1989
Date Received:	10/24/1989
Last modified date:	4/27/2004
Last modified by:	IG
Comments:	Not reported

M137 **BAUMERT SALES CO INC** **RCRA-NonGen** **1000298488**
NW **50 MURPHY RD** **FINDS** **CTD049180847**
< 1/8 **HARTFORD, CT 06114**
0.111 mi.
587 ft. **Site 12 of 12 in cluster M**

Relative:
Lower

Actual:
33 ft.

RCRA-NonGen:

Date form received by agency:	02/28/1987
Facility name:	BAUMERT SALES CO INC
Facility address:	50 MURPHY RD HARTFORD, CT 06114
EPA ID:	CTD049180847
Mailing address:	P O BOX 340370 HARTFORD, CT 06114
Contact:	W-ALAN BAUMERT
Contact address:	P O BOX 340370 HARTFORD, CT 06114
Contact country:	US
Contact telephone:	(203) 547-1400
Contact email:	Not reported

BAUMERT SALES CO INC (Continued) **1000298488**

EPA Region: 01
Land type: Private
Classification: Non-Generator
Description: Handler: Non-Generators do not presently generate hazardous waste

Owner/Operator Summary:
Owner/operator name: BAUMERT SALES CO INC
Owner/operator address: OWNERSTREET
OWNERCITY, CT 99999
Owner/operator country: Not reported
Owner/operator telephone: (203) 555-1212
Legal status: Private
Owner/Operator Type: Owner
Owner/Op start date: Not reported
Owner/Op end date: Not reported

Handler Activities Summary:
U.S. importer of hazardous waste: No
Mixed waste (haz. and radioactive): No
Recycler of hazardous waste: No
Transporter of hazardous waste: No
Treater, storer or disposer of HW: No
Underground injection activity: No
On-site burner exemption: No
Furnace exemption: No
Used oil fuel burner: No
Used oil processor: No
User oil refiner: No
Used oil fuel marketer to burner: No
Used oil Specification marketer: No
Used oil transfer facility: No
Used oil transporter: No

Hazardous Waste Summary:
Waste code: D001
Waste name: IGNITABLE HAZARDOUS WASTES ARE THOSE WASTES WHICH HAVE A FLASHPOINT OF LESS THAN 140 DEGREES FAHRENHEIT AS DETERMINED BY A PENSKY-MARTENS CLOSED CUP FLASH POINT TESTER. ANOTHER METHOD OF DETERMINING THE FLASH POINT OF A WASTE IS TO REVIEW THE MATERIAL SAFETY DATA SHEET, WHICH CAN BE OBTAINED FROM THE MANUFACTURER OR DISTRIBUTOR OF THE MATERIAL. LACQUER THINNER IS AN EXAMPLE OF A COMMONLY USED SOLVENT WHICH WOULD BE CONSIDERED AS IGNITABLE HAZARDOUS WASTE.

Waste code: F003
Waste name: THE FOLLOWING SPENT NON-HALOGENATED SOLVENTS: XYLENE, ACETONE, ETHYL ACETATE, ETHYL BENZENE, ETHYL ETHER, METHYL ISOBUTYL KETONE, N-BUTYL ALCOHOL, CYCLOHEXANONE, AND METHANOL; ALL SPENT SOLVENT MIXTURES/BLENDS CONTAINING, BEFORE USE, ONLY THE ABOVE SPENT NON-HALOGENATED SOLVENTS; AND ALL SPENT SOLVENT MIXTURES/BLENDS CONTAINING, BEFORE USE, ONE OR MORE OF THE ABOVE NON-HALOGENATED SOLVENTS, AND, A TOTAL OF TEN PERCENT OR MORE (BY VOLUME) OF ONE OR MORE OF THOSE SOLVENTS LISTED IN F001, F002, F004, AND F005, AND STILL BOTTOMS FROM THE RECOVERY OF THESE SPENT SOLVENTS AND SPENT SOLVENT MIXTURES.

Waste code: F005

BAUMERT SALES CO INC (Continued) **1000298488**

Waste name: THE FOLLOWING SPENT NON-HALOGENATED SOLVENTS: TOLUENE, METHYL ETHYL KETONE, CARBON DISULFIDE, ISOBUTANOL, PYRIDINE, BENZENE, 2-ETHOXYETHANOL, AND 2-NITROPROPANE; ALL SPENT SOLVENT MIXTURES/BLENDS CONTAINING, BEFORE USE, A TOTAL OF TEN PERCENT OR MORE (BY VOLUME) OF ONE OR MORE OF THE ABOVE NON-HALOGENATED SOLVENTS OR THOSE SOLVENTS LISTED IN F001, F002, OR F004; AND STILL BOTTOMS FROM THE RECOVERY OF THESE SPENT SOLVENTS AND SPENT SOLVENT MIXTURES.

Violation Status: No violations found

Evaluation Action Summary:
Evaluation date: 01/17/1998
Evaluation: FOCUSED COMPLIANCE INSPECTION
Area of violation: Not reported
Date achieved compliance: Not reported
Evaluation lead agency: State

FINDS:

Registry ID: 110005968765

Environmental Interest/Information System
RCRAInfo is a national information system that supports the Resource Conservation and Recovery Act (RCRA) program through the tracking of events and activities related to facilities that generate, transport, and treat, store, or dispose of hazardous waste. RCRAInfo allows RCRA program staff to track the notification, permit, compliance, and corrective action activities required under RCRA.

N138 **TEXACO** **SDADB** **S108543356**
WSW **131 BRAINARD ROAD** **N/A**
< 1/8 **HARTFORD, CT**
0.122 mi.
644 ft. **Site 1 of 16 in cluster N**

Relative:
Higher

Actual:
40 ft.

Site Discovery and Assessment:

Facility ID:	2301
Rem Master ID:	2710
PTP Id:	Not reported
WPC Number:	Not reported
Postal District:	Not reported
Latitude:	Not reported
Longitude:	Not reported
Lat/Long Determined By:	Not reported
Ground Water Quality Classification:	GB
Surface Water Quality Classification:	Not reported
Waste Type:	NCHLR VOC
Disposal:	UST
Sample Data Available:	True
Updated By:	STEVENS, G.
Update Program:	USP
Updated:	8/8/2000
Date Created:	Not reported
Duplicate:	False
EPA CERCLIS Id:	Not reported
Number EPA RCRIS Id:	Not reported
Site on EPA's CERCLIS:	Not reported

TEXACO (Continued) **S108543356**

Site Archived from CERCLIS: Not reported
Archive Date: Not reported
EPA's Removal at Site: Not reported
Deferred to another EPA Program: Not reported
EPA Env Priority Initiative Site: Not reported
Federal Facility: Not reported
Site on EPA's National Priority List: Not reported
Part of an NPL site: Not reported
RCRA Generator Status: Not reported
RCRA Permit Status: Not reported
Referral Id: 5716
Source of referral: VOLUNTARY
Date Received: 8/1/2000
Staff Assigned: STEVENS, G.
Remediation Program: USP
Date dt_assigned: 8/1/2000
Remediation Complete Approved DEP/Verified by LEP: 8/16/2000
Outcome: 133Y
Referral Id: 2121
Source of referral: REMEDIAL
Date Received: 3/27/1995
Staff Assigned: Not reported
Remediation Program: Not reported
Date dt_assigned: Not reported
Remediation Complete Approved DEP/Verified by LEP: Not reported
Outcome: Not reported
Remedial Id: Not reported
PTP Id: Not reported
Remediation Program: Not reported
Remediation Program Entered: Not reported
Staff Assigned: Not reported
Remediation Program: Not reported
Date dt_assign: Not reported
Project Phase: Not reported
Order issued: Not reported
Order Number: Not reported
Date order issued: Not reported
Remedial Investigation Start: Not reported
Remedial Investigation Completed: Not reported
Remedial Design Start: Not reported
Remedial Design complet: Not reported
Remedial Action Start: Not reported
Remedial Action Completed: Not reported
Date Oper/ maintenance Started: Not reported
GW monitoring: Not reported
Remediation complete Approved DEP/Verified by LEP: Not reported
Order Id: Not reported
Order Number: Not reported
Date order issued: Not reported
Staff Assigned: Not reported
Type of Order: Not reported
Order Respondent: Not reported
Admin Appeal Date: Not reported
Date of Admin Appeal Ruling: Not reported
Date of Admin Appeal Ruling: Not reported
Date of Final Order: Not reported
Date of Court Appeal: Not reported

TEXACO (Continued) **S108543356**

Date of Court Ruling:	Not reported
Date of Court Ruling:	Not reported
Date Order Modified:	Not reported
Date Referred to AG:	Not reported
Judgement:	Not reported
Date of AGR judgement:	Not reported
Penalty assessed:	Not reported
Order Complete:	Not reported
In compliance:	Not reported
Comments:	Not reported

SDADB:

Waste Id:	15
Waste Type:	NCHLR VOC
Description:	Non Chlorinated Volatile Organic Compounds

N139 **TEXACO** **LUST** **S109720997**
WSW **131 BRAINARD RD** **MANIFEST** **N/A**
< 1/8 **HARTFORD, CT** **SPILLS**
0.122 mi. **VCP**
644 ft. **Site 2 of 16 in cluster N** **NPDES**

Relative:
Higher

Actual:
40 ft.

LUST:

LUST ID:	313
UST Facility Id:	4810
LUST Case Id:	28339
Lust Status:	Lust Completed
Processing Status:	Not reported
EPA Reportable:	True
Motor Fuel:	True
Diesel:	False
Gasoline:	True
Other:	False
Other Release:	Not reported
No Release:	False
Leak:	False
Tank:	True
Piping:	False
Overfill:	False
Removal:	True
Incident Date:	1989-12-14 00:00:00
Entry Date:	Not reported
Site Case Id:	Not reported
UST Site Id:	354
Cost Recovery Spill Case #:	Not reported
Old SITS Number:	198900135
Case Log Id:	Not reported
Monthly Report Id:	0
UST Owner Id:	6472
LUST Owner Id:	Not reported
UST Event Id:	312
Contact Info:	Not reported
Contact EMail:	Not reported
Site Contact City,St,Zip:	UNKNOWN
2nd Contact:	Not reported
2nd Contact EMail:	Not reported
2nd Contact Address:	Not reported

TEXACO (Continued) **S109720997**

2nd Contact City,St,Zip:	UNKNOWN
2nd Contact Address 2:	Not reported
2nd Contact City 2:	Not reported
2nd Contact Phone Number:	Not reported
2nd Contact Fax Number:	Not reported
2nd Contact Type:	Not reported
Facility City Num:	64
Site Contact:	Not reported
Site Contact Address:	Not reported
Site Contact Add 2:	Not reported
Site Contact City 2:	Not reported
Site Contact Phone:	Not reported
Site Contact Fax:	Not reported
Site Contact Type:	Not reported
Department Contact 1:	Not reported
Department Contact 2:	Not reported
Referral Source:	Not reported
Offsite Source:	False
Date Referred:	Not reported
Emergency:	False
Private Heating Fuel:	False
Commercial Heating Fuel:	False
Commercial HF < 2100 Gal.:	False
Commercial HF > 2100 Gal.:	False
Commercial HF - Size Unk:	False
No LUST Site:	False
Cost Recvry Prgm Candidate:	False
OCSRD Complete:	False
Follow Up Flag:	False
Alternate Water Supply:	False
Relocation:	False
Responsible Party:	False
Responsible EMail:	Not reported
Resp Party Name:	Former Shell
Resp Party Address:	131 Brainard Road
Resp Party City,St,Zip:	Hartford, CT 061141203
Resp Party Town Number:	64
Resp Party Phone:	8602787044
Resp Party Fax:	Not reported
Resp Party Name 2:	Not reported
Resp Party Address 2:	Not reported
Resp Party Phone 2:	8605685851
Investigator Id:	27
Follow Update:	Not reported
Area Lextent:	Not reported
Annual Precipitation:	Not reported
Affected Population:	Not reported
Population Setting:	Not reported
Ground Water Direction:	Not reported
Ground Water Gradient:	Not reported
Hydro Basin:	Not reported
Drastic:	Not reported
Geo Setting:	Not reported
Ground Water Classification:	GB
Receptor:	Not reported
Ground Water Flow Direction:	southwest
Ground Water Depth:	3.80 - 7.50

TEXACO (Continued) **S109720997**

Areas Of Concern:	Not reported
Free Product Inches:	Not reported
Fund Date:	Not reported
Fund Planned:	No
Fund Obligated:	No
Fund Outlayed:	No
Fund Judgment:	No
Fund Recovered:	No
Cellar Borings:	False
Install Micro Wells:	True
Ground Water Sample:	True
Soil Sample:	True
Soil Gas:	False
Site Inspect:	False
Soil Excavate:	True
Geo Probe:	True
Survey:	False
Potable Well Sample:	False
Sample MWS:	True
Ground Water Gauging:	True
Soil Venting:	True
Active:	False
NOV Action:	None
NOV Issued:	Not reported
NOV Due:	Not reported
NOV Received:	Not reported
NOV Closed:	Not reported
NOV Disc Date:	Not reported
NOV Issued Date:	Not reported
NOV Compliance Sched:	Not reported
NOV Admin Order:	Not reported
NOV Referred To Ag:	Not reported
Stop All NOV Actions:	False
Release Invest Rpt:	False
DEP App Letter 1:	False
Correct Action Plan:	False
DEP App Letter 2:	False
Rem Sys Install:	False
Rem Sys Install Date:	Not reported
Closure Date:	Not reported
Rem Sys Monitoring Rpt:	False
Qrtly Gwater Mon Rpts:	False
Closure Req Rpt:	False
DEP Closure Letter:	False
Referred To:	Not reported
No Wells:	Not reported
Lph Wells:	Not reported
User Stamp:	Allison Forrest/AForrest
Date Stamp:	2011-06-29 00:00:00
Correspondence:	Not reported

CT MANIFEST:

Waste:

Manifest No:	CTC0285852
Waste Occurence:	1
UNNA:	1993

TEXACO (Continued) **S109720997**

Hazard Class:	FLAMMABLE
US Dot Description:	WASTE FLAMMABLE LIQUID NOS
No of Containers:	001
Container Type:	TT
Quantity:	500
Weight/Volume:	G
Additional Description:	Y
Handling Code:	S02
Date Record Was Last Modified:	4/27/2004
DEO Who Last Modified Record:	IG

Waste CD:

Manifest No:	CTC0285852
Waste Occurence:	1
EPA Waste Code:	D001
Recycled Waste?:	F
Date Record Was Last Modified:	4/27/2004
DEO Who Last Modified Record:	IG

Detail:

Year:	1990
Manifest ID:	CTC0285852
TSDF EPA ID:	CTD089631956
TSDF Name:	EAST COAST ENVIRONMENTAL SERVICE CORP
TSDF Address:	454 QUINNIPIAC AVENUE
TSDF City,St,Zip:	NEW HAVEN, CT 06513
TSDF Country:	USA
TSDF Telephone:	Not reported
Transport Date:	1/8/1990
Transporter EPA ID:	CTD089631956
Transporter Name:	EAST COAST ENVIRONMENTAL SERVICE CORP
Transporter Country:	USA
Transporter Phone:	Not reported
Trans 2 Date:	Not reported
Trans 2 EPA ID:	Not reported
Trans 2 Name:	Not reported
Trans 2 Address:	Not reported
Trans 2 City,St,Zip:	CT
Trans 2 Country:	USA
Trans 2 Phone:	Not reported
EPA ID:	CT$000023470
Generator Phone:	2037288571
Generator Mailing Addr:	131 BRAINARD RD
Generator Mailing Town:	HARTFORD
Generator Mailing State:	CT
Generator Mailing Zip:	Not reported
Generator Mailing Country:	USA
Special Handling:	Yes
Discrepancies:	Yes
Date Shipped:	1/8/1990
Date Received:	1/8/1990
Last modified date:	4/27/2004
Last modified by:	IG
Comments:	Not reported

TEXACO (Continued) **S109720997**

SPILLS:

Year of Database:	2000
Case Number:	200007454
Who Took Spill:	209
Assigned To:	0
Report Date:	10/2/2000
Report Time:	6:41:39 PM
Date Release:	10/2/2000
Time Responded:	Not reported
Reported By:	r-12
Phone:	860 7228206
Representing:	hartford f.d.
Terminated:	YES
Recovd (Total):	0
Total (Water):	0
Facility Status:	Closed
Continuous Spill:	No
Released Substance:	OIL
Qty:	2 (Gallons)
Emergency Measure:	Not reported
Water Body:	none
Discharger:	Not reported
Telephone:	Not reported
Responsible Party:	YES
RP Address 1:	Not reported
RP City,St,Zip:	CT
Historic:	No
Waterbody:	No
Time Stamp:	10/2/2000 6:43:45 PM
Sr Inspector:	RODE, MATT
At Inspctor:	**NO RESPONSE
User Stamp:	Not reported
Comments:	Not reported
Action:	Sanded
Other Action:	Not reported
Agency ID:	DEP Dispatch
Other Agency:	Not reported
DEP Bureau:	Not reported
DEP Agency:	Not reported
Agency ID:	LOCAL FIRE DEPARTMENT
Other Agency:	Not reported
DEP Bureau:	Not reported
DEP Agency:	Not reported
Cause ID:	Other
Other Cause:	unknown
Media ID:	Ground Surface
Other Media:	Not reported
Class ID:	Other
Other Class:	unknown
Release Type:	petroleum
Other Release:	Not reported
Waterbody:	Other
Other Wtrbody:	none

Year of Database:	2006
Case Number:	200607714
Who Took Spill:	206

TEXACO (Continued) **S109720997**

Assigned To: 0
Report Date: 12/5/2006
Report Time: 11:49:47 PM
Date Release: 12/5/2006
Time Responded: Not reported
Reported By: HARTFORD FIRE
Phone: 860 5276300
Representing: Self
Terminated: YES
Recovd (Total): 0
Total (Water): 0
Facility Status: CLOSED
Continuous Spill: No
Released Substance: OIL
Qty: 1 (Gallons)
Emergency Measure: Not reported
Water Body: NA
Discharger: Not reported
Telephone: Not reported
Responsible Party: Not reported
RP Address 1: Not reported
RP City,St,Zip: CT
Historic: No
Waterbody: No
Time Stamp: 12/5/2006 11:51:05 PM
Sr Inspector: Kinney, Clarence
At Inspctor: **NO RESPONSE
User Stamp: ckinney
Comments: Not reported
Action: Sanded
Other Action: Not reported
Agency ID: DEP Dispatch
Other Agency: Not reported
DEP Bureau: Not reported
DEP Agency: Not reported
Agency ID: LOCAL FIRE DEPARTMENT
Other Agency: Not reported
DEP Bureau: Not reported
DEP Agency: Not reported
Cause ID: MV Accident
Other Cause: Not reported
Media ID: Ground Surface
Other Media: Not reported
Class ID: Private
Other Class: Not reported
Release Type: petroleum
Other Release: Not reported
Waterbody: Other
Other Wtrbody: NA

VCP:
Transferor (seller): Not reported
Transfee (buyer): Not reported
Certifying Party: Not reported
Certifying Party Attn: Not reported
Certifying Party Title: Not reported
Certifying Party Address: Not reported

TEXACO (Continued) **S109720997**

Certifying Party City,St,Zip:	Not reported
Voluntary Remediation Site:	Yes
Date Received:	Not reported
Acknowledge Date:	Not reported
Determination Date:	Not reported
LEP Verified/DEP:	Not reported
Rem Id:	4689
Remediation Location Id:	2228
Date Entered:	Not reported
Program:	Vol_Rem_133Y
GAO Site:	False
Staff Full Name:	Not reported
Super/Date:	Not reported
Stage Of Project:	Not reported
RP Level Of Activity:	Not reported
RP Needed Level Of Activity:	Not reported
Staff Level Of Activity:	Not reported
Staff Needed Level Of Activity:	Not reported
Public Intrest:	Not reported
PRP Cooperation:	Not reported
Enforcement Status:	Not reported
Level Of Complexity:	Not reported
Complex Eng Or Sci:	False
Complex Due To Public Involvement:	False
Politically Complex:	False
Complex Enforcement:	False
Coordination With Other Bureaus:	False
EPA Involvement:	False
Staff Prefrence:	Not reported
Readiness For Transfer:	Not reported
Project Transfer Time:	Not reported
Transfer Comments:	Not reported
Staff As Of July 2000:	Not reported
Initial Staff:	Not reported
Type Of Transfer:	Not reported
Salutation:	Not reported
Relationship To Transfer:	Not reported
Audit Date:	Not reported
Verif Type:	Not reported
Audit Outcome:	Not reported
GW:	Not reported
Basin:	Not reported
1st Payment:	Not reported
Pay Tag1:	Not reported
2nd Payment:	Not reported
Pay Tag2:	Not reported
Rtn:	Not reported
Revised:	Not reported
ECAF Received:	Not reported
Old Determination Date:	Not reported
Redeterminationdate:	Not reported
Previous Determination:	Not reported
Monitoringoption:	Not reported
Postremedialmonitoring:	Not reported
Schedule Of I/R:	Not reported
Schedule Overdue:	Not reported
Aprvl Sched:	Not reported

TEXACO (Continued) **S109720997**

Yr 1 Report:	Not reported
Yr 2 Report:	Not reported
Report Overdue:	Not reported
Ext Aprvl Sched:	Not reported
License #:	Not reported
Project Phase:	Not reported
PT Comments:	Not reported
EPA Id Number:	Not reported
GW Class:	Not reported
SW Class:	Not reported
AO/C0:	Not reported
Water Lead(Y Or N):	Not reported
Priority:	Not reported
Project Status(A, I Or D):	Not reported
Last Updated:	Not reported
SR Comments:	Not reported
Priority Or Work-Load:	Not reported
Status:	Not reported
Notes:	Not reported
Special Project Name:	Not reported
Special Project Comments:	Not reported
DOT Project:	Not reported
Pt Counter:	0
Project Complete:	True
Project Inactive:	False
Intl Deposit #:	Not reported
Deposit #:	Not reported
Spill Case #:	Not reported
Diversion Id:	Not reported
Public Notice:	Not reported
Rap Received:	Not reported
Rap Approved:	Not reported
Compliance Category:	Not reported
Delete Record:	False
ECAF Reviewed By:	MaryAnne Danyluk
Notlocatable:	False
Primaryaddress:	True
Aka_sitename:	False
Primarysitename:	False
Aka_siteaddress:	False
Lead:	LEP
Transferor (seller):	Not reported
Transfee (buyer):	Not reported
Certifying Party:	Not reported
Certifying Party Attn:	Not reported
Certifying Party Title:	Not reported
Certifying Party Address:	Not reported
Certifying Party City,St,Zip:	Not reported
Voluntary Remediation Site:	Yes
Date Received:	Not reported
Acknowledge Date:	Not reported
Determination Date:	Not reported
LEP Verified/DEP:	Not reported
Rem Id:	6028
Remediation Location Id:	2228
Date Entered:	Not reported

TEXACO (Continued) **S109720997**

Program:	Vol_Rem_133Y
GAO Site:	False
Staff Full Name:	MaryAnne Danyluk
Super/Date:	Not reported
Stage Of Project:	Not reported
RP Level Of Activity:	Not reported
RP Needed Level Of Activity:	Not reported
Staff Level Of Activity:	Not reported
Staff Needed Level Of Activity:	Not reported
Public Intrest:	Not reported
PRP Cooperation:	Not reported
Enforcement Status:	Not reported
Level Of Complexity:	Not reported
Complex Eng Or Sci:	False
Complex Due To Public Involvement:	False
Politically Complex:	False
Complex Enforcement:	False
Coordination With Other Bureaus:	False
EPA Involvement:	False
Staff Prefrence:	Not reported
Readiness For Transfer:	Not reported
Project Transfer Time:	Not reported
Transfer Comments:	Not reported
Staff As Of July 2000:	Not reported
Initial Staff:	Not reported
Type Of Transfer:	Not reported
Salutation:	Not reported
Relationship To Transfer:	Not reported
Audit Date:	Not reported
Verif Type:	Not reported
Audit Outcome:	Not reported
GW:	Not reported
Basin:	Not reported
1st Payment:	Not reported
Pay Tag1:	Not reported
2nd Payment:	Not reported
Pay Tag2:	Not reported
Rtn:	Not reported
Revised:	Not reported
ECAF Received:	Not reported
Old Determination Date:	Not reported
Redeterminationdate:	Not reported
Previous Determination:	Not reported
Monitoringoption:	Not reported
Postremedialmonitoring:	Not reported
Schedule Of I/R:	Not reported
Schedule Overdue:	Not reported
Aprvl Sched:	Not reported
Yr 1 Report:	Not reported
Yr 2 Report:	Not reported
Report Overdue:	Not reported
Ext Aprvl Sched:	Not reported
License #:	Not reported
Project Phase:	Not reported
PT Comments:	Not reported
EPA Id Number:	Not reported
GW Class:	Not reported

TEXACO (Continued) **S109720997**

SW Class:	Not reported
AO/C0:	Not reported
Water Lead(Y Or N):	Not reported
Priority:	Not reported
Project Status(A, I Or D):	Not reported
Last Updated:	Not reported
SR Comments:	Not reported
Priority Or Work-Load:	Not reported
Status:	Not reported
Notes:	Not reported
Special Project Name:	Not reported
Special Project Comments:	Not reported
DOT Project:	Not reported
Pt Counter:	0
Project Complete:	True
Project Inactive:	False
Intl Deposit #:	Not reported
Deposit #:	Not reported
Spill Case #:	Not reported
Diversion Id:	0
Public Notice:	Not reported
Rap Received:	Not reported
Rap Approved:	Not reported
Compliance Category:	Not reported
Delete Record:	False
ECAF Reviewed By:	Not reported
Notlocatable:	False
Primaryaddress:	False
Aka_sitename:	False
Primarysitename:	True
Aka_siteaddress:	False
Lead:	LEP

NPDES:

Town Id:	64
Company Name:	STAR ENTERPRISE
Permit Number:	GVW000136
Permit Issued Date:	5/5/1992
Permit Expiration Date:	11/20/2000
Application Received Date:	11/8/1990
Affiliation Type:	Not reported
Permit EI Type:	Not reported
App Id:	Not reported
Site Address Description:	Not reported
Site Address Line 2:	Not reported
Permit Description:	Not reported
Status:	Not reported
Affiliate Address Line 1:	Not reported
Affiliate Address Line 2:	Not reported
Affiliate City/State/Zip:	Not reported
Contact Name:	Not reported
Contact Title:	Not reported
Contact EMail:	Not reported

Town Id:	64
Company Name:	MOUNT
Permit Number:	GVW000398

TEXACO (Continued) **S109720997**

Permit Issued Date:	3/12/1999
Permit Expiration Date:	3/12/2009
Application Received Date:	2/25/1999
Affiliation Type:	Not reported
Permit EI Type:	Not reported
App Id:	Not reported
Site Address Description:	Not reported
Site Address Line 2:	Not reported
Permit Description:	Not reported
Status:	Not reported
Affiliate Address Line 1:	Not reported
Affiliate Address Line 2:	Not reported
Affiliate City/State/Zip:	Not reported
Contact Name:	Not reported
Contact Title:	Not reported
Contact EMail:	Not reported

Town Id:	64
Company Name:	BRAINARD ROAD TEXACO
Permit Number:	GVW000398
Permit Issued Date:	3/12/1999
Permit Expiration Date:	3/12/2009
Application Received Date:	2/25/1999
Affiliation Type:	Not reported
Permit EI Type:	Not reported
App Id:	Not reported
Site Address Description:	Not reported
Site Address Line 2:	Not reported
Permit Description:	Not reported
Status:	Not reported
Affiliate Address Line 1:	Not reported
Affiliate Address Line 2:	Not reported
Affiliate City/State/Zip:	Not reported
Contact Name:	Not reported
Contact Title:	Not reported
Contact EMail:	Not reported

Town Id:	Not reported
Company Name:	Not reported
Permit Number:	GGR001604
Permit Issued Date:	2/15/2008
Permit Expiration Date:	2/15/2018
Application Received Date:	Not reported
Affiliation Type:	Permittee
Permit EI Type:	Groundwater Remediation Wastewater To A Sanitary Sewer
App Id:	200700037
Site Address Description:	Not reported
Site Address Line 2:	Not reported
Permit Description:	GROUNDWATER REMEDIATION WASTEWATER TO A SANITARY SEWER-FMR SHELL FACILITY #100041-131 BRAINARD RD., HARTFORD
Status:	Active
Affiliate Address Line 1:	PMB 282, 35-31 TALCOTTVILLE RD
Affiliate Address Line 2:	Not reported
Affiliate City/State/Zip:	VERNON, CT
Contact Name:	JENNIFER BOTHWELL
Contact Title:	ENVIRONMENTAL SCIENTIST
Contact EMail:	Not reported

TEXACO (Continued) **S109720997**

Town Id:	Not reported
Company Name:	Not reported
Permit Number:	GVM000616
Permit Issued Date:	3/28/2011
Permit Expiration Date:	1/23/2021
Application Received Date:	Not reported
Affiliation Type:	Permittee
Permit EI Type:	Vehicle Maintenance Wastewater - Registration Only
App Id:	201101914
Site Address Description:	Not reported
Site Address Line 2:	Not reported
Permit Description:	Not reported
Status:	Active
Affiliate Address Line 1:	131 BRAINARD RD
Affiliate Address Line 2:	Not reported
Affiliate City/State/Zip:	HARTFORD, CT 06114-1603
Contact Name:	TONY BAKRE
Contact Title:	Not reported
Contact EMail:	Not reported

N140 **BRAINARD ROAD SHELL** **UST** **U004009353**
WSW **131 BRAINARD RD** **N/A**
< 1/8 **HARTFORD, CT 06114**
0.122 mi.
644 ft. **Site 3 of 16 in cluster N**

Relative:
Higher

Actual:
40 ft.

UST:

Facility Id:	4810
Alt. Facility ID:	64-4810
Latitude:	Not reported
Longitude:	Not reported
Owner:	TONY BAKRI
Owner Address:	131 BRAINARD RD
Owner Address 2:	Not reported
Owner City,St,Zip:	HARTFORD, CT 061141603
Tank ID:	4810-1
Compartment ID:	4810-1
Compartment Num:	1
Alt. Tank ID:	A1
Tank Status:	**Permanently Closed**
Tank Material:	Coated & Cathodically Protected Steel (sti-P3)
Secondary Material:	Not reported
Capacity:	10000
Substance:	Gasoline
Date Installed:	04/01/1978
Date Last Used:	Not reported
Closure Status:	**Tank was Removed From Ground**
Pipe Material:	Rigid Fiberglass Reinforced Plastic
Pipe Mode Description:	Not reported
Spill Installed:	Not reported
Overfill Installed:	Not reported
Tank ID:	4810-10
Compartment ID:	4810-10
Compartment Num:	1
Alt. Tank ID:	E1

BRAINARD ROAD SHELL (Continued) **U004009353**

Tank Status:	**Permanently Closed**
Tank Material:	Coated & Cathodically Protected Steel (sti-P3)
Secondary Material:	Not reported
Capacity:	500
Substance:	Used Oil
Date Installed:	04/01/1971
Date Last Used:	01/01/1989
Closure Status:	**Tank was Removed From Ground**
Pipe Material:	Not reported
Pipe Mode Description:	Not reported
Spill Installed:	Not reported
Overfill Installed:	Not reported

Tank ID:	4810-11
Compartment ID:	4810-11
Compartment Num:	1
Alt. Tank ID:	F1
Tank Status:	**Permanently Closed**
Tank Material:	Asphalt Coated or Bare Steel
Secondary Material:	Not reported
Capacity:	1000
Substance:	Gasoline
Date Installed:	04/01/1971
Date Last Used:	01/01/1989
Closure Status:	**Tank was Removed From Ground**
Pipe Material:	Bare or Galvonized Steel
Pipe Mode Description:	Not reported
Spill Installed:	Not reported
Overfill Installed:	Not reported

Tank ID:	4810-12
Compartment ID:	4810-12
Compartment Num:	1
Alt. Tank ID:	12*
Tank Status:	**Permanently Closed**
Tank Material:	Not reported
Secondary Material:	Not reported
Capacity:	10
Substance:	Other Petroleum (Specify)
Date Installed:	Not reported
Date Last Used:	12/29/2010
Closure Status:	**Not reported**
Pipe Material:	Other (Specify)
Pipe Mode Description:	Not reported
Spill Installed:	Not reported
Overfill Installed:	Not reported

Tank ID:	4810-2
Compartment ID:	4810-2
Compartment Num:	1
Alt. Tank ID:	A1R1
Tank Status:	**Currently In Use**
Tank Material:	Fiberglass Reinforced Plastic
Secondary Material:	Double-Walled

BRAINARD ROAD SHELL (Continued) **U004009353**

Capacity:	10000
Substance:	Diesel
Date Installed:	01/01/1989
Date Last Used:	Not reported
Closure Status:	**Not reported**
Pipe Material:	Rigid Fiberglass Reinforced Plastic
Pipe Mode Description:	Double-Walled
Spill Installed:	Spill Bucket
Overfill Installed:	Ball Float Device

Tank ID:	4810-3
Compartment ID:	4810-3
Compartment Num:	1
Alt. Tank ID:	A2
Tank Status:	**Permanently Closed**
Tank Material:	Coated & Cathodically Protected Steel (sti-P3)
Secondary Material:	Not reported
Capacity:	10000
Substance:	Diesel
Date Installed:	04/01/1971
Date Last Used:	01/01/1989
Closure Status:	**Tank was Removed From Ground**
Pipe Material:	Bare or Galvonized Steel
Pipe Mode Description:	Not reported
Spill Installed:	Not reported
Overfill Installed:	Not reported

Tank ID:	4810-4
Compartment ID:	4810-4
Compartment Num:	1
Alt. Tank ID:	B1
Tank Status:	**Permanently Closed**
Tank Material:	Coated & Cathodically Protected Steel (sti-P3)
Secondary Material:	Not reported
Capacity:	10000
Substance:	Gasoline
Date Installed:	04/01/1971
Date Last Used:	Not reported
Closure Status:	**Tank was Removed From Ground**
Pipe Material:	Bare or Galvonized Steel
Pipe Mode Description:	Not reported
Spill Installed:	Not reported
Overfill Installed:	Not reported

Tank ID:	4810-5
Compartment ID:	4810-5
Compartment Num:	1
Alt. Tank ID:	B1R1
Tank Status:	**Currently In Use**
Tank Material:	Fiberglass Reinforced Plastic
Secondary Material:	Double-Walled
Capacity:	10000
Substance:	Gasoline
Date Installed:	01/01/1989

BRAINARD ROAD SHELL (Continued) **U004009353**

Date Last Used: Not reported
Closure Status: **Not reported**
Pipe Material: Rigid Fiberglass Reinforced Plastic
Pipe Mode Description: Double-Walled
Spill Installed: Spill Bucket
Overfill Installed: Ball Float Device

Tank ID: 4810-6
Compartment ID: 4810-6
Compartment Num: 1
Alt. Tank ID: C1
Tank Status: **Permanently Closed**
Tank Material: Coated & Cathodically Protected Steel (sti-P3)
Secondary Material: Not reported
Capacity: 10000
Substance: Gasoline
Date Installed: 04/01/1971
Date Last Used: Not reported
Closure Status: **Tank was Removed From Ground**
Pipe Material: Bare or Galvonized Steel
Pipe Mode Description: Not reported
Spill Installed: Not reported
Overfill Installed: Not reported

Tank ID: 4810-7
Compartment ID: 4810-7
Compartment Num: 1
Alt. Tank ID: C1R1
Tank Status: **Currently In Use**
Tank Material: Fiberglass Reinforced Plastic
Secondary Material: Double-Walled
Capacity: 10000
Substance: Gasoline
Date Installed: 01/01/1989
Date Last Used: Not reported
Closure Status: **Not reported**
Pipe Material: Rigid Fiberglass Reinforced Plastic
Pipe Mode Description: Double-Walled
Spill Installed: Spill Bucket
Overfill Installed: Ball Float Device

Tank ID: 4810-8
Compartment ID: 4810-8
Compartment Num: 1
Alt. Tank ID: D1
Tank Status: **Permanently Closed**
Tank Material: Coated & Cathodically Protected Steel (sti-P3)
Secondary Material: Not reported
Capacity: 10000
Substance: Gasoline
Date Installed: 04/01/1971
Date Last Used: Not reported
Closure Status: **Tank was Removed From Ground**
Pipe Material: Bare or Galvonized Steel

BRAINARD ROAD SHELL (Continued) **U004009353**

Pipe Mode Description:	Not reported
Spill Installed:	Not reported
Overfill Installed:	Not reported

Tank ID:	4810-9
Compartment ID:	4810-9
Compartment Num:	1
Alt. Tank ID:	D1R1
Tank Status:	**Currently In Use**
Tank Material:	Fiberglass Reinforced Plastic
Secondary Material:	Double-Walled
Capacity:	10000
Substance:	Gasoline
Date Installed:	01/01/1989
Date Last Used:	Not reported
Closure Status:	**Not reported**
Pipe Material:	Rigid Fiberglass Reinforced Plastic
Pipe Mode Description:	Double-Walled
Spill Installed:	Spill Bucket
Overfill Installed:	Ball Float Device

N141 **SPILLS** **S104104595**
WSW **131 BRAINARD RD.** **CPCS** **N/A**
< 1/8 **HARTFORD, CT**
0.122 mi.
644 ft. **Site 4 of 16 in cluster N**

Relative:
Higher

Actual:
40 ft.

SPILLS:

Year of Database:	1997
Case Number:	9704426
Who Took Spill:	935
Assigned To:	0
Report Date:	8/12/1997
Report Time:	11:25:00 AM
Date Release:	8/12/1997
Time Responded:	11:00:00 AM
Reported By:	andy bykowski
Phone:	860 4243564
Representing:	dep air
Terminated:	YES
Recovd (Total):	0
Total (Water):	0
Facility Status:	Closed
Continuous Spill:	No
Released Substance:	gasoline
Qty:	2 (Gallons)
Emergency Measure:	identified leak in double wall piping (primary line leak), leak controlled in submersible containment area, line is purged for repair, Lamountain Bros.: Tom Healy
Water Body:	none
Discharger:	star enterprises
Telephone:	Not reported
Responsible Party:	YES
RP Address 1:	Not reported
RP City,St,Zip:	CT
Historic:	No
Waterbody:	No

(Continued) **S104104595**

Time Stamp: 8/12/1997 11:43:28 AM
Sr Inspector: Torres, Neil
At Inspctor: **NO RESPONSE
User Stamp: Not reported
Comments: Not reported
Action: Contained
Other Action: Not reported
Action: Repaired Line
Other Action: Not reported
Agency ID: DEP
Other Agency: Not reported
DEP Bureau: BUREAU OF WASTE MANAGEMENT
DEP Agency: OIL AND CHEMICAL SPILL RESPONSE
Cause ID: Transfer Line Failure
Other Cause: Not reported
Media ID: Ground Surface
Other Media: Not reported
Class ID: Not reported
Other Class: Not reported
Release Type: petroleum
Other Release: Not reported
Waterbody: Other
Other Wtrbody: n

CPCS:
Site Type: LUST
Lust Status: Cleanup Initiated
PTP Form: Not reported
Program: Not reported
Comments: Spill Report Id: 89-135 & 89-4667Ust Cleanup Account Id: 354Spill Report 89-135 States That Gasoline Tank Were Pumped Out.Spill Report 89-4667 States That A Gasoline Ust Was Removed By Kessler Automotive On 12/19/89.
Site Type Definition: Leaking Underground Storage Tanks Rem. Started

---

N142 **TEXACO** **MANIFEST** **S109739730**
WSW **131 BRAINARD ROAD** **CPCS** **N/A**
< 1/8 **HARTFORD, CT 06103**
0.122 mi.
644 ft. **Site 5 of 16 in cluster N**

Relative: Higher

Actual: 40 ft.

CT MANIFEST:

Waste:
Manifest No: CTC0215937
Waste Occurence: 1
UNNA: 1993
Hazard Class: FLAMMABLE
US Dot Description: WATER FLAMMABLE LIQUID, NOS
No of Containers: 001
Container Type: DM
Quantity: 55
Weight/Volume: G
Additional Description: Y
Handling Code: S02
Date Record Was Last Modified: 4/27/2004
DEO Who Last Modified Record: IG

TEXACO (Continued) **S109739730**

Waste CD:

Manifest No:	CTC0215937
Waste Occurence:	1
EPA Waste Code:	D001
Recycled Waste?:	F
Date Record Was Last Modified:	4/27/2004
DEO Who Last Modified Record:	IG

Detail:

Year:	1990
Manifest ID:	CTC0215937
TSDF EPA ID:	CTD021816889
TSDF Name:	UNITED OIL RECOVERY, INC.
TSDF Address:	136 GRACEY AVENUE
TSDF City,St,Zip:	MERIDEN, CT 06450
TSDF Country:	USA
TSDF Telephone:	Not reported
Transport Date:	5/24/1990
Transporter EPA ID:	CTD004533063
Transporter Name:	KESSLER INSTALLATION CORP
Transporter Country:	USA
Transporter Phone:	Not reported
Trans 2 Date:	Not reported
Trans 2 EPA ID:	Not reported
Trans 2 Name:	Not reported
Trans 2 Address:	Not reported
Trans 2 City,St,Zip:	CT
Trans 2 Country:	USA
Trans 2 Phone:	Not reported
EPA ID:	CTP000010531
Generator Phone:	Not reported
Generator Mailing Addr:	131 BRAINARD ROAD
Generator Mailing Town:	HARTFORD
Generator Mailing State:	CT
Generator Mailing Zip:	Not reported
Generator Mailing Country:	USA
Special Handling:	Yes
Discrepancies:	No
Date Shipped:	5/24/1990
Date Received:	5/24/1990
Last modified date:	4/27/2004
Last modified by:	IG
Comments:	Not reported

CPCS:

Site Type:	Projects
Lust Status:	Not reported
PTP Form:	Not reported
Program:	Vol_rem_133y
Comments:	Not reported
Site Type Definition:	Voluntary Remediation 133 Y

N143 **MOTIVA ENTERPRISES LLC** **RCRA-NonGen** **1000456262**
WSW **131 BRAINARD RD & I 91** **CTD983874090**
1/8-1/4 **HARTFORD, CT 06114**
0.131 mi.
691 ft. **Site 6 of 16 in cluster N**

Relative:
Higher

Actual:
39 ft.

RCRA-NonGen:

Date form received by agency:	09/13/2010
Facility name:	MOTIVA ENTERPRISES LLC
Facility address:	131 BRAINARD RD & I 91 HARTFORD, CT 06114
EPA ID:	CTD983874090
Mailing address:	PO BOX 3127 HOUSTON, TX 77253
Contact:	JEANNE TRAYLOR
Contact address:	PO BOX 3127 HOUSTON, TX 77253
Contact country:	US
Contact telephone:	(713) 241-6992
Contact email:	Not reported
EPA Region:	01
Classification:	Non-Generator
Description:	Handler: Non-Generators do not presently generate hazardous waste

Owner/Operator Summary:

Owner/operator name:	MOTIVA ENTERPRISES LLC
Owner/operator address:	PO BOX 2648 HOUSTON, TX 77252
Owner/operator country:	Not reported
Owner/operator telephone:	(713) 241-0710
Legal status:	Private
Owner/Operator Type:	Owner
Owner/Op start date:	01/01/0001
Owner/Op end date:	Not reported

Owner/operator name:	MOTIVA ENTERPRISES LLC
Owner/operator address:	Not reported Not reported
Owner/operator country:	US
Owner/operator telephone:	Not reported
Legal status:	Private
Owner/Operator Type:	Operator
Owner/Op start date:	08/01/1998
Owner/Op end date:	Not reported

Handler Activities Summary:

U.S. importer of hazardous waste:	No
Mixed waste (haz. and radioactive):	No
Recycler of hazardous waste:	No
Transporter of hazardous waste:	No
Treater, storer or disposer of HW:	No
Underground injection activity:	No
On-site burner exemption:	No
Furnace exemption:	No
Used oil fuel burner:	No
Used oil processor:	No
User oil refiner:	No
Used oil fuel marketer to burner:	No

MOTIVA ENTERPRISES LLC (Continued) **1000456262**

Used oil Specification marketer: No
Used oil transfer facility: No
Used oil transporter: No

Historical Generators:
Date form received by agency: 08/10/2005
Facility name: MOTIVA ENTERPRISES LLC
Site name: SHELL SERVICE STATION
Classification: Small Quantity Generator

Date form received by agency: 05/20/2005
Facility name: MOTIVA ENTERPRISES LLC
Site name: SHELL SERVICE STATION
Classification: Small Quantity Generator

Date form received by agency: 02/19/2004
Facility name: MOTIVA ENTERPRISES LLC
Site name: TEXACO SERVICE STATION 100041
Classification: Large Quantity Generator

Date form received by agency: 03/01/2002
Facility name: MOTIVA ENTERPRISES LLC
Site name: TEXACO SERVICE STATION 100041
Classification: Large Quantity Generator

Date form received by agency: 08/03/1990
Facility name: MOTIVA ENTERPRISES LLC
Site name: TEXACO SERVICE STATION 100041
Classification: Large Quantity Generator

Hazardous Waste Summary:
Waste code: D001
Waste name: IGNITABLE HAZARDOUS WASTES ARE THOSE WASTES WHICH HAVE A FLASHPOINT OF LESS THAN 140 DEGREES FAHRENHEIT AS DETERMINED BY A PENSKY-MARTENS CLOSED CUP FLASH POINT TESTER. ANOTHER METHOD OF DETERMINING THE FLASH POINT OF A WASTE IS TO REVIEW THE MATERIAL SAFETY DATA SHEET, WHICH CAN BE OBTAINED FROM THE MANUFACTURER OR DISTRIBUTOR OF THE MATERIAL. LACQUER THINNER IS AN EXAMPLE OF A COMMONLY USED SOLVENT WHICH WOULD BE CONSIDERED AS IGNITABLE HAZARDOUS WASTE.

Waste code: D019
Waste name: CARBON TETRACHLORIDE

Waste code: D000
Waste name: Not Defined

Waste code: D001
Waste name: IGNITABLE HAZARDOUS WASTES ARE THOSE WASTES WHICH HAVE A FLASHPOINT OF LESS THAN 140 DEGREES FAHRENHEIT AS DETERMINED BY A PENSKY-MARTENS CLOSED CUP FLASH POINT TESTER. ANOTHER METHOD OF DETERMINING THE FLASH POINT OF A WASTE IS TO REVIEW THE MATERIAL SAFETY DATA SHEET, WHICH CAN BE OBTAINED FROM THE MANUFACTURER OR DISTRIBUTOR OF THE MATERIAL. LACQUER THINNER IS AN EXAMPLE OF A COMMONLY USED SOLVENT WHICH WOULD BE CONSIDERED AS IGNITABLE HAZARDOUS WASTE.

Waste code: D019

MOTIVA ENTERPRISES LLC (Continued) **1000456262**

Waste name: CARBON TETRACHLORIDE

Violation Status: No violations found

O144 **AMERICAN EAGLE OIL COMPANY** **UST** **U004009361**
NNW **115 RESERVE RD** **N/A**
1/8-1/4 **HARTFORD, CT 06114**
0.133 mi.
703 ft. **Site 1 of 2 in cluster O**

Relative:
Lower

Actual:
35 ft.

UST:

Facility Id:	4890
Alt. Facility ID:	64-4890
Latitude:	Not reported
Longitude:	Not reported
Owner:	SIMONE BROTHERS OIL COMPANY
Owner Address:	1875 MERIDEN-WTBY TPKE.
Owner Address 2:	Not reported
Owner City,St,Zip:	Milldale, CT
Tank ID:	4890-1
Compartment ID:	4890-1
Compartment Num:	1
Alt. Tank ID:	RR1
Tank Status:	**Permanently Closed**
Tank Material:	Asphalt Coated or Bare Steel
Secondary Material:	Not reported
Capacity:	5000
Substance:	Gasoline
Date Installed:	04/01/1970
Date Last Used:	08/01/1989
Closure Status:	**Tank was Removed From Ground**
Pipe Material:	Bare or Galvonized Steel
Pipe Mode Description:	Not reported
Spill Installed:	Not reported
Overfill Installed:	Not reported
Tank ID:	4890-2
Compartment ID:	4890-2
Compartment Num:	1
Alt. Tank ID:	RR2
Tank Status:	**Permanently Closed**
Tank Material:	Asphalt Coated or Bare Steel
Secondary Material:	Not reported
Capacity:	5000
Substance:	Diesel
Date Installed:	04/01/1970
Date Last Used:	08/01/1989
Closure Status:	**Tank was Removed From Ground**
Pipe Material:	Bare or Galvonized Steel
Pipe Mode Description:	Not reported
Spill Installed:	Not reported
Overfill Installed:	Not reported
Tank ID:	4890-3
Compartment ID:	4890-3
Compartment Num:	1

AMERICAN EAGLE OIL COMPANY (Continued) **U004009361**

Alt. Tank ID: RR3
Tank Status: **Permanently Closed**
Tank Material: Asphalt Coated or Bare Steel
Secondary Material: Not reported
Capacity: 5000
Substance: Gasoline
Date Installed: 04/01/1970
Date Last Used: 08/01/1989
Closure Status: **Tank was Removed From Ground**
Pipe Material: Bare or Galvonized Steel
Pipe Mode Description: Not reported
Spill Installed: Not reported
Overfill Installed: Not reported

Tank ID: 4890-4
Compartment ID: 4890-4
Compartment Num: 1
Alt. Tank ID: RR4
Tank Status: **Permanently Closed**
Tank Material: Asphalt Coated or Bare Steel
Secondary Material: Not reported
Capacity: 5000
Substance: Gasoline
Date Installed: 04/01/1970
Date Last Used: 08/01/1989
Closure Status: **Tank was Removed From Ground**
Pipe Material: Bare or Galvonized Steel
Pipe Mode Description: Not reported
Spill Installed: Not reported
Overfill Installed: Not reported

Tank ID: 4890-5
Compartment ID: 4890-5
Compartment Num: 1
Alt. Tank ID: RR5
Tank Status: **Permanently Closed**
Tank Material: Asphalt Coated or Bare Steel
Secondary Material: Not reported
Capacity: 5000
Substance: Gasoline
Date Installed: 04/01/1970
Date Last Used: 08/01/1989
Closure Status: **Tank was Removed From Ground**
Pipe Material: Bare or Galvonized Steel
Pipe Mode Description: Not reported
Spill Installed: Not reported
Overfill Installed: Not reported

N145
West
1/8-1/4
0.138 mi.
726 ft.

110 BRAINARD ROAD
HARTFORD, CT

Site 7 of 16 in cluster N

Database(s): LUST, MANIFEST SPILLS
EDR ID Number: S109737025
EPA ID Number: N/A

Relative:
Higher

Actual:
42 ft.

LUST:

LUST ID:	1251
UST Facility Id:	4904
LUST Case Id:	29360
Lust Status:	Cleanup Initiated
Processing Status:	Not reported
EPA Reportable:	True
Motor Fuel:	True
Diesel:	False
Gasoline:	True
Other:	False
Other Release:	Not reported
No Release:	False
Leak:	False
Tank:	False
Piping:	False
Overfill:	False
Removal:	False
Incident Date:	1991-11-19 00:00:00
Entry Date:	Not reported
Site Case Id:	201003095
UST Site Id:	1
Cost Recovery Spill Case #:	Not reported
Old SITS Number:	9104746
Case Log Id:	Not reported
Monthly Report Id:	0
UST Owner Id:	4958
LUST Owner Id:	Not reported
UST Event Id:	1250
Contact Info:	Not reported
Contact EMail:	Not reported
Site Contact City,St,Zip:	UNKNOWN
2nd Contact:	Mark Lewis (Blymer Engineers, Inc)
2nd Contact EMail:	Not reported
2nd Contact Address:	1829 Clement Avenue
2nd Contact City,St,Zip:	CA 945011395
2nd Contact Address 2:	Not reported
2nd Contact City 2:	Alameda
2nd Contact Phone Number:	5105213773
2nd Contact Fax Number:	5108652894
2nd Contact Type:	Director of UST Services
Facility City Num:	64
Site Contact:	Not reported
Site Contact Address:	Not reported
Site Contact Add 2:	Not reported
Site Contact City 2:	Not reported
Site Contact Phone:	Not reported
Site Contact Fax:	Not reported
Site Contact Type:	Not reported
Department Contact 1:	Not reported
Department Contact 2:	Not reported
Referral Source:	Not reported
Offsite Source:	False

(Continued) **S109737025**

Date Referred:	Not reported
Emergency:	False
Private Heating Fuel:	False
Commercial Heating Fuel:	False
Commercial HF < 2100 Gal.:	False
Commercial HF > 2100 Gal.:	False
Commercial HF - Size Unk:	False
No LUST Site:	False
Cost Recvry Prgm Candidate:	False
OCSRD Complete:	False
Follow Up Flag:	False
Alternate Water Supply:	False
Relocation:	False
Responsible Party:	False
Responsible EMail:	Mikedmercury@aol.com
Resp Party Name:	Mercury Fuel Service, Inc.
Resp Party Address:	43 LaFayette Street
Resp Party City,St,Zip:	Waterbury, CT 067083801
Resp Party Town Number:	151
Resp Party Phone:	2037567284
Resp Party Fax:	2037552505
Resp Party Name 2:	Mike Devine
Resp Party Address 2:	Not reported
Resp Party Phone 2:	8605480445
Investigator Id:	27
Follow Update:	Not reported
Area Lextent:	Not reported
Annual Precipitation:	Not reported
Affected Population:	Not reported
Population Setting:	Not reported
Ground Water Direction:	Not reported
Ground Water Gradient:	Not reported
Hydro Basin:	Not reported
Drastic:	Not reported
Geo Setting:	Not reported
Ground Water Classification:	GB
Receptor:	Not reported
Ground Water Flow Direction:	Not reported
Ground Water Depth:	Not reported
Areas Of Concern:	Not reported
Free Product Inches:	Not reported
Fund Date:	Not reported
Fund Planned:	No
Fund Obligated:	No
Fund Outlayed:	No
Fund Judgment:	No
Fund Recovered:	No
Cellar Borings:	False
Install Micro Wells:	False
Ground Water Sample:	False
Soil Sample:	False
Soil Gas:	False
Site Inspect:	False
Soil Excavate:	False
Geo Probe:	False
Survey:	False
Potable Well Sample:	False

(Continued) **S109737025**

Sample MWS:	False
Ground Water Gauging:	False
Soil Venting:	False
Active:	False
NOV Action:	None
NOV Issued:	Not reported
NOV Due:	Not reported
NOV Received:	Not reported
NOV Closed:	Not reported
NOV Disc Date:	Not reported
NOV Issued Date:	Not reported
NOV Compliance Sched:	Not reported
NOV Admin Order:	Not reported
NOV Referred To Ag:	Not reported
Stop All NOV Actions:	False
Release Invest Rpt:	False
DEP App Letter 1:	False
Correct Action Plan:	False
DEP App Letter 2:	False
Rem Sys Install:	False
Rem Sys Install Date:	Not reported
Closure Date:	Not reported
Rem Sys Monitoring Rpt:	False
Qrtly Gwater Mon Rpts:	False
Closure Req Rpt:	False
DEP Closure Letter:	False
Referred To:	Not reported
No Wells:	Not reported
Lph Wells:	Not reported
User Stamp:	Allison Forrest/AForrest
Date Stamp:	2011-11-23 00:00:00
Correspondence:	Not reported

CT MANIFEST:

Waste:

Manifest No:	CTC0134330
Waste Occurence:	1
UNNA:	1993
Hazard Class:	FLAMMABLE
US Dot Description:	WASTE FLAMMABLE LIQUID NOS
No of Containers:	001
Container Type:	TT
Quantity:	540
Weight/Volume:	G
Additional Description:	Y
Handling Code:	S02
Date Record Was Last Modified:	4/27/2004
DEO Who Last Modified Record:	IG

Waste CD:

Manifest No:	CTC0134330
Waste Occurence:	1
EPA Waste Code:	D001
Recycled Waste?:	F
Date Record Was Last Modified:	4/27/2004
DEO Who Last Modified Record:	IG

(Continued) **S109737025**

Detail:

Year:	1988
Manifest ID:	CTC0134330
TSDF EPA ID:	CTD021816889
TSDF Name:	UNITED WASTE OIL CO INC
TSDF Address:	136 GRACEY AVE
TSDF City,St,Zip:	MERIDEN, CT 06450
TSDF Country:	USA
TSDF Telephone:	Not reported
Transport Date:	3/9/1988
Transporter EPA ID:	CTD000636498
Transporter Name:	TRI-S INC
Transporter Country:	USA
Transporter Phone:	Not reported
Trans 2 Date:	Not reported
Trans 2 EPA ID:	Not reported
Trans 2 Name:	Not reported
Trans 2 Address:	Not reported
Trans 2 City,St,Zip:	CT
Trans 2 Country:	USA
Trans 2 Phone:	Not reported
EPA ID:	CTP000007143
Generator Phone:	2035271717
Generator Mailing Addr:	110 BRAINARD RD
Generator Mailing Town:	HARTFORD
Generator Mailing State:	CT
Generator Mailing Zip:	Not reported
Generator Mailing Country:	USA
Special Handling:	Yes
Discrepancies:	No
Date Shipped:	3/9/1988
Date Received:	3/10/1988
Last modified date:	4/27/2004
Last modified by:	IG
Comments:	Not reported

SPILLS:

Year of Database:	2008
Case Number:	200801937
Who Took Spill:	206
Assigned To:	935
Report Date:	4/1/2008
Report Time:	4:56:13 AM
Date Release:	4/1/2008
Time Responded:	Not reported
Reported By:	HARTFORD FIRE
Phone:	860 7228206
Representing:	Self
Terminated:	YES
Recovd (Total):	0
Total (Water):	0
Facility Status:	CLOSED
Continuous Spill:	No
Released Substance:	DIESEL FUEL
Qty:	80 (Gallons)

(Continued) **S109737025**

Emergency Measure: TRACTOR TRAILER LEAKING DIESEL FUEL PRODUCT INTO STORM DRAIN.
Water Body: Not reported
Discharger: SHAW'S SUPERMARKET
Telephone: 800 3508861
Responsible Party: YES
RP Address 1: Not reported
RP City,St,Zip: WEST BRIDGEWATER, MA
Historic: No
Waterbody: No
Time Stamp: 9/4/2008 11:38:23 AM
Sr Inspector: Kinney, Clarence
At Inspctor: Torres, Neil
User Stamp: mgranill
Comments: Not reported
Action: Not reported
Other Action: Not reported
Agency ID: DEP Dispatch
Other Agency: Not reported
DEP Bureau: Not reported
DEP Agency: Not reported
Agency ID: LOCAL FIRE DEPARTMENT
Other Agency: Not reported
DEP Bureau: Not reported
DEP Agency: Not reported
Cause ID: Saddle Tank Failure
Other Cause: Not reported
Media ID: Ground Surface
Other Media: Not reported
Class ID: Private
Other Class: Not reported
Release Type: petroleum
Other Release: Not reported
Waterbody: Catch Basin
Other Wtrbody: Not reported

Year of Database: 2010
Case Number: 201003096
Who Took Spill: 204
Assigned To: 0
Report Date: 5/26/2010
Report Time: 1:36:56 PM
Date Release: 5/26/2010
Time Responded: Not reported
Reported By: james deboius
Phone: 203 7567284
Representing: mercury fuel
Terminated: YES
Recovd (Total): 0
Total (Water): 0
Facility Status: CLOSED
Continuous Spill: No
Released Substance: DIESEL FUEL
Qty: 2 (Gallons)
Emergency Measure: Not reported
Water Body: Not reported
Discharger: Not reported
Telephone: Not reported

(Continued) **S109737025**

Responsible Party: Not reported
RP Address 1: Not reported
RP City,St,Zip: CT
Historic: No
Waterbody: No
Time Stamp: 5/27/2010 9:21:50 AM
Sr Inspector: therrien,adam
At Inspctor: **NO RESPONSE
User Stamp: CGuzman
Comments: same as 2010-03095
Action: Sanded
Other Action: Not reported
Agency ID: DEP Dispatch
Other Agency: Not reported
DEP Bureau: Not reported
DEP Agency: Not reported
Cause ID: Overfill
Other Cause: Not reported
Cause ID: Other
Other Cause: customer overfill
Media ID: Ground Surface
Other Media: Not reported
Class ID: Commercial
Other Class: Not reported
Release Type: petroleum
Other Release: Not reported
Waterbody: Not reported
Other Wtrbody: Not reported

Year of Database: 2011
Case Number: 201101324
Who Took Spill: 205
Assigned To: 0
Report Date: 3/17/2011
Report Time: 10:33:24 AM
Date Release: 3/17/2011
Time Responded: 10:30:00 AM
Reported By: George Strileckis
Phone: 203 7567284
Representing: Mercury Fuel Sevice
Terminated: YES
Recovd (Total): 0
Total (Water): 0
Facility Status: CLOSED
Continuous Spill: No
Released Substance: DIESEL FUEL
Qty: 2 (Gallons)
Emergency Measure: Not reported
Water Body: n/a
Discharger: saa
Telephone: Not reported
Responsible Party: YES
RP Address 1: Not reported
RP City,St,Zip: CT
Historic: No
Waterbody: No
Time Stamp: 3/18/2011 12:56:53 PM

(Continued) **S109737025**

Sr Inspector: Cox, Michael
At Inspctor: **NO RESPONSE
User Stamp: cguzman
Comments: Not reported
Action: Contained
Other Action: Not reported
Action: Other
Other Action: speedi dry
Agency ID: DEP Dispatch
Other Agency: Not reported
DEP Bureau: Not reported
DEP Agency: Not reported
Cause ID: Overfill
Other Cause: Not reported
Media ID: Ground Surface
Other Media: Not reported
Media ID: Other
Other Media: concrete
Class ID: Commercial
Other Class: Not reported
Release Type: petroleum
Other Release: Not reported
Waterbody: Other
Other Wtrbody: none

Year of Database: 2011
Case Number: 201101343
Who Took Spill: 209
Assigned To: 935
Report Date: 3/18/2011
Report Time: 10:54:01 AM
Date Release: 3/18/2011
Time Responded: Not reported
Reported By: harold
Phone: 203 2329198
Representing: mercury fuel service
Terminated: NO
Recovd (Total): 0
Total (Water): 0
Facility Status: OPEN
Continuous Spill: No
Released Substance: DIESEL FUEL
Qty: 10 (Gallons)
Emergency Measure: Per 935 NR
Water Body: Not reported
Discharger: cwpm
Telephone: 860 7471335
Responsible Party: Not reported
RP Address 1: Not reported
RP City,St,Zip: CT
Historic: No
Waterbody: No
Time Stamp: 3/21/2011 11:41:36 AM
Sr Inspector: WELCH, THOMAS
At Inspctor: Torres, Neil
User Stamp: cguzman
Comments: Not reported

(Continued) **S109737025**

Action: Contracted
Other Action: Not reported
Action: Other
Other Action: ESI
Agency ID: DEP Dispatch
Other Agency: Not reported
DEP Bureau: Not reported
DEP Agency: Not reported
Agency ID: LOCAL FIRE DEPARTMENT
Other Agency: Not reported
DEP Bureau: Not reported
DEP Agency: Not reported
Cause ID: MV Accident
Other Cause: Not reported
Media ID: Ground Surface
Other Media: Not reported
Class ID: Transportation
Other Class: Not reported
Class ID: Commercial
Other Class: Not reported
Release Type: petroleum
Other Release: Not reported
Waterbody: Other
Other Wtrbody: none

Year of Database: 2011
Case Number: 201101579
Who Took Spill: 205
Assigned To: 0
Report Date: 4/1/2011
Report Time: 10:03:44 AM
Date Release: 4/1/2011
Time Responded: 10:00:00 AM
Reported By: Martin Devino
Phone: 203 7567284
Representing: Mercury Fuel
Terminated: YES
Recovd (Total): 0
Total (Water): 0
Facility Status: CLOSED
Continuous Spill: No
Released Substance: GASOLINE
Qty: 4 (Gallons)
Emergency Measure: Not reported
Water Body: n/a
Discharger: saa
Telephone: Not reported
Responsible Party: YES
RP Address 1: Not reported
RP City,St,Zip: CT
Historic: No
Waterbody: No
Time Stamp: 4/1/2011 10:09:49 AM
Sr Inspector: Cox, Michael
At Inspctor: **NO RESPONSE
User Stamp: mcox
Comments: Not reported

(Continued) **S109737025**

Action: Contained
Other Action: Not reported
Action: Other
Other Action: spill pads/speedi dry
Agency ID: DEP Dispatch
Other Agency: Not reported
DEP Bureau: Not reported
DEP Agency: Not reported
Cause ID: Overfill
Other Cause: Not reported
Media ID: Ground Surface
Other Media: Not reported
Class ID: Commercial
Other Class: Not reported
Release Type: petroleum
Other Release: Not reported
Waterbody: Other
Other Wtrbody: none

Year of Database: 2011
Case Number: 201104250
Who Took Spill: 209
Assigned To: 0
Report Date: 7/25/2011
Report Time: 10:24:17 AM
Date Release: 7/25/2011
Time Responded: Not reported
Reported By: mart devino
Phone: 203 2339587
Representing: mercury fuel
Terminated: YES
Recovd (Total): 0
Total (Water): 0
Facility Status: CLOSED
Continuous Spill: No
Released Substance: GASOLINE
Qty: 2 (Gallons)
Emergency Measure: Not reported
Water Body: Not reported
Discharger: saa
Telephone: Not reported
Responsible Party: Not reported
RP Address 1: Not reported
RP City,St,Zip: CT
Historic: No
Waterbody: No
Time Stamp: 7/27/2011 2:56:14 PM
Sr Inspector: WELCH, THOMAS
At Inspctor: **NO RESPONSE
User Stamp: cguzman
Comments: Not reported
Action: Contained
Other Action: Not reported
Action: Sanded
Other Action: Not reported
Action: Cleaned
Other Action: Not reported

(Continued) **S109737025**

Agency ID: DEP Dispatch
Other Agency: Not reported
DEP Bureau: Not reported
DEP Agency: Not reported
Cause ID: Overfill
Other Cause: Not reported
Media ID: Ground Surface
Other Media: Not reported
Class ID: Commercial
Other Class: Not reported
Release Type: petroleum
Other Release: Not reported
Waterbody: Other
Other Wtrbody: none

N146 **CONSOLIDATED FREIGHTWAYS** **MANIFEST** **S109743495**
West **110 BRAINARD ROAD** **SPILLS** **N/A**
1/8-1/4 **HARTFORD, CT 06114**
0.138 mi.
726 ft. **Site 8 of 16 in cluster N**

Relative:
Higher

Actual:
42 ft.

CT MANIFEST:

Waste:
Manifest No: NJA1485868
Waste Occurence: 1
UNNA: 1993
Hazard Class: FLAMMABLE
US Dot Description: W LIQ AMINE RESIN, MODIFIED ACRYLIC PLMR
No of Containers: 001
Container Type: DM
Quantity: 55
Weight/Volume: G
Additional Description: Y
Handling Code: S01
Date Record Was Last Modified: 4/27/2004
DEO Who Last Modified Record: IG

Waste CD:
Manifest No: NJA1485868
Waste Occurence: 1
EPA Waste Code: D001
Recycled Waste?: F
Date Record Was Last Modified: 4/27/2004
DEO Who Last Modified Record: IG

Detail:
Year: 1993
Manifest ID: NJA1485868
TSDF EPA ID: NJD002200046
TSDF Name: CYCLE CHEM, INC.
TSDF Address: 217 S. FIRST STREET
TSDF City,St,Zip: ELIZABETH, NJ 07206
TSDF Country: USA
TSDF Telephone: Not reported
Transport Date: 2/5/1993
Transporter EPA ID: NYD980761191

CONSOLIDATED FREIGHTWAYS (Continued) **S109743495**

Transporter Name:	ENVIRONMENTAL PRODUCTS AND SERVICES, INC.
Transporter Country:	USA
Transporter Phone:	Not reported
Trans 2 Date:	2/8/1993
Trans 2 EPA ID:	NYD980761191
Trans 2 Name:	ENVIRONMENTAL PRODUCTS AND SERVICES, INC.
Trans 2 Address:	Not reported
Trans 2 City,St,Zip:	CT
Trans 2 Country:	USA
Trans 2 Phone:	Not reported
EPA ID:	CTP000014434
Generator Phone:	2035493982
Generator Mailing Addr:	110 BRAINARD ROAD
Generator Mailing Town:	HARTFORD
Generator Mailing State:	CT
Generator Mailing Zip:	06114
Generator Mailing Country:	USA
Special Handling:	Yes
Discrepancies:	Yes
Date Shipped:	2/5/1993
Date Received:	2/10/1993
Last modified date:	4/27/2004
Last modified by:	IG
Comments:	Not reported

SPILLS:

Year of Database:	2007
Case Number:	200706010
Who Took Spill:	205
Assigned To:	0
Report Date:	9/17/2007
Report Time:	12:08:20 PM
Date Release:	9/17/2007
Time Responded:	Not reported
Reported By:	brian mccain
Phone:	860 6370385
Representing:	CWPM
Terminated:	YES
Recovd (Total):	0
Total (Water):	0
Facility Status:	CLOSED
Continuous Spill:	No
Released Substance:	HYDRAULIC OIL
Qty:	15 (Gallons)
Emergency Measure:	NR per 937
Water Body:	n/a
Discharger:	saa
Telephone:	Not reported
Responsible Party:	YES
RP Address 1:	Not reported
RP City,St,Zip:	CT
Historic:	No
Waterbody:	No
Time Stamp:	9/17/2007 12:12:11 PM
Sr Inspector:	Cox, Michael
At Inspctor:	**NO RESPONSE

CONSOLIDATED FREIGHTWAYS (Continued) **S109743495**

User Stamp: mcox
Comments: Not reported
Action: Contained
Other Action: Not reported
Agency ID: DEP Dispatch
Other Agency: Not reported
DEP Bureau: Not reported
DEP Agency: Not reported
Cause ID: Hose Failure
Other Cause: Not reported
Media ID: Other
Other Media: pavement
Class ID: Transportation
Other Class: Not reported
Class ID: Commercial
Other Class: Not reported
Release Type: petroleum
Other Release: Not reported
Waterbody: Other
Other Wtrbody: none

Year of Database: 2008
Case Number: 200803578
Who Took Spill: 202
Assigned To: 0
Report Date: 6/10/2008
Report Time: 6:04:07 PM
Date Release: 6/10/2008
Time Responded: Not reported
Reported By: Marty
Phone: 203 2339587
Representing: mercury fuel
Terminated: YES
Recovd (Total): 0
Total (Water): 0
Facility Status: CLOSED
Continuous Spill: No
Released Substance: GASOLINE
Qty: 0.5 (Gallons)
Emergency Measure: Not reported
Water Body: Not reported
Discharger: Not reported
Telephone: Not reported
Responsible Party: Not reported
RP Address 1: Not reported
RP City,St,Zip: CT
Historic: No
Waterbody: No
Time Stamp: 6/11/2008 6:18:40 PM
Sr Inspector: Landry, Robin
At Inspctor: **NO RESPONSE
User Stamp: cguzman
Comments: Not reported
Action: Removed
Other Action: Not reported
Action: Sanded
Other Action: Not reported

CONSOLIDATED FREIGHTWAYS (Continued) **S109743495**

Action: Cleaned
Other Action: Not reported
Action: Other
Other Action: speedy-dry
Agency ID: DEP Dispatch
Other Agency: Not reported
DEP Bureau: Not reported
DEP Agency: Not reported
Cause ID: Pump Failure
Other Cause: Not reported
Media ID: Ground Surface
Other Media: Not reported
Class ID: Transportation
Other Class: Not reported
Class ID: Private
Other Class: Not reported
Class ID: Commercial
Other Class: Not reported
Release Type: petroleum
Other Release: Not reported
Waterbody: Other
Other Wtrbody: none

Year of Database: 2010
Case Number: 201003095
Who Took Spill: 205
Assigned To: 938
Report Date: 5/26/2010
Report Time: 1:04:25 PM
Date Release: 5/26/2010
Time Responded: Not reported
Reported By: rich scalora
Phone: 860 4243338
Representing: dep
Terminated: YES
Recovd (Total): 0
Total (Water): 0
Facility Status: CLOSED
Continuous Spill: No
Released Substance: DIESEL FUEL
Qty: 3 (Gallons)
Emergency Measure: Not reported
Water Body: n/a
Discharger: Mercury Fuel
Telephone: 203 7567284
Responsible Party: YES
RP Address 1: 110 BRAINARD ROAD
RP City,St,Zip: HARTFORD, CT 06103
Historic: No
Waterbody: No
Time Stamp: 6/24/2010 9:34:47 AM
Sr Inspector: Cox, Michael
At Inspctor: SCALORA, RICH
User Stamp: mgranill
Comments: Not reported
Action: Other
Other Action: speedi dry

CONSOLIDATED FREIGHTWAYS (Continued) **S109743495**

Agency ID: DEP Dispatch
Other Agency: Not reported
DEP Bureau: Not reported
DEP Agency: Not reported
Cause ID: Hose Failure
Other Cause: Not reported
Media ID: Other
Other Media: concrete
Class ID: Commercial
Other Class: Not reported
Release Type: petroleum
Other Release: Not reported
Waterbody: Other
Other Wtrbody: none

Year of Database: 2011
Case Number: 201105851
Who Took Spill: 201
Assigned To: 0
Report Date: 9/21/2011
Report Time: 3:39:45 PM
Date Release: 9/21/2011
Time Responded: Not reported
Reported By: harold zinno ext101
Phone: 203 7567284
Representing: mercury fuel service
Terminated: Not reported
Recovd (Total): 0
Total (Water): 0
Facility Status: CLOSED
Continuous Spill: No
Released Substance: GASOLINE
Qty: 0.5 (Gallons)
Emergency Measure: Not reported
Water Body: Not reported
Discharger: Not reported
Telephone: Not reported
Responsible Party: Not reported
RP Address 1: Not reported
RP City,St,Zip: CT
Historic: No
Waterbody: No
Time Stamp: 9/22/2011 5:58:55 PM
Sr Inspector: Burkey, Rachael
At Inspctor: **NO RESPONSE
User Stamp: cguzman
Comments: Not reported
Action: Sanded
Other Action: Not reported
Agency ID: DEP Dispatch
Other Agency: Not reported
DEP Bureau: Not reported
DEP Agency: Not reported
Cause ID: Overfill
Other Cause: Not reported
Media ID: Ground Surface
Other Media: Not reported

CONSOLIDATED FREIGHTWAYS (Continued) **S109743495**

Class ID: Commercial
Other Class: Not reported
Release Type: petroleum
Other Release: Not reported
Waterbody: Not reported
Other Wtrbody: Not reported

N147 **BRAINARD ROAD MOBIL** **UST** **U002028197**
West **110 BRAINARD RD** **N/A**
1/8-1/4 **HARTFORD, CT 06114**
0.138 mi.
726 ft. **Site 9 of 16 in cluster N**

Relative:
Higher

Actual:
42 ft.

UST:
Facility Id: 4904
Alt. Facility ID: 64-4904
Latitude: Not reported
Longitude: Not reported
Owner: MERCURY FUEL SERVICE, INC
Owner Address: 43 LAFAYETTE ST
Owner Address 2: Not reported
Owner City,St,Zip: WATERBURY, CT 067083801

Tank ID: 4904-1
Compartment ID: 4904-1
Compartment Num: 1
Alt. Tank ID: A1
Tank Status: **Permanently Closed**
Tank Material: Asphalt Coated or Bare Steel
Secondary Material: Not reported
Capacity: 4000
Substance: Gasoline
Date Installed: 09/01/1978
Date Last Used: Not reported
Closure Status: **Tank was Abandoned in Ground**
Pipe Material: Bare or Galvonized Steel
Pipe Mode Description: Not reported
Spill Installed: Not reported
Overfill Installed: Not reported

Tank ID: 4904-2
Compartment ID: 4904-2
Compartment Num: 1
Alt. Tank ID: A2
Tank Status: **Permanently Closed**
Tank Material: Asphalt Coated or Bare Steel
Secondary Material: Not reported
Capacity: 4000
Substance: Gasoline
Date Installed: 09/01/1978
Date Last Used: Not reported
Closure Status: **Tank was Abandoned in Ground**
Pipe Material: Bare or Galvonized Steel
Pipe Mode Description: Not reported
Spill Installed: Not reported
Overfill Installed: Not reported

BRAINARD ROAD MOBIL (Continued) **U002028197**

Tank ID:	4904-3
Compartment ID:	4904-3
Compartment Num:	1
Alt. Tank ID:	B1
Tank Status:	**Permanently Closed**
Tank Material:	Asphalt Coated or Bare Steel
Secondary Material:	Not reported
Capacity:	4000
Substance:	Gasoline
Date Installed:	01/01/1963
Date Last Used:	Not reported
Closure Status:	**Tank was Abandoned in Ground**
Pipe Material:	Bare or Galvonized Steel
Pipe Mode Description:	Not reported
Spill Installed:	Not reported
Overfill Installed:	Not reported

Tank ID:	4904-4
Compartment ID:	4904-4
Compartment Num:	1
Alt. Tank ID:	B2
Tank Status:	**Permanently Closed**
Tank Material:	Asphalt Coated or Bare Steel
Secondary Material:	Not reported
Capacity:	3000
Substance:	Gasoline
Date Installed:	01/01/1963
Date Last Used:	Not reported
Closure Status:	**Tank was Removed From Ground**
Pipe Material:	Bare or Galvonized Steel
Pipe Mode Description:	Not reported
Spill Installed:	Not reported
Overfill Installed:	Not reported

Tank ID:	4904-5
Compartment ID:	4904-5
Compartment Num:	1
Alt. Tank ID:	C1
Tank Status:	**Permanently Closed**
Tank Material:	Asphalt Coated or Bare Steel
Secondary Material:	Not reported
Capacity:	275
Substance:	Gasoline
Date Installed:	01/01/1950
Date Last Used:	Not reported
Closure Status:	**Tank was Abandoned in Ground**
Pipe Material:	Bare or Galvonized Steel
Pipe Mode Description:	Not reported
Spill Installed:	Not reported
Overfill Installed:	Not reported

Tank ID:	4904-6
Compartment ID:	4904-6
Compartment Num:	1

BRAINARD ROAD MOBIL (Continued) **U002028197**

Alt. Tank ID:	A1R1
Tank Status:	**Currently In Use**
Tank Material:	Fiberglass Reinforced Plastic
Secondary Material:	Double-Walled
Capacity:	15000
Substance:	Gasoline
Date Installed:	12/01/2005
Date Last Used:	Not reported
Closure Status:	**Not reported**
Pipe Material:	Rigid Fiberglass Reinforced Plastic
Pipe Mode Description:	Double-Walled
Spill Installed:	Spill Bucket
Overfill Installed:	Ball Float Device

Tank ID:	4904-6
Compartment ID:	af82efbb-5d36-454b-b1d8-d702a380f62b
Compartment Num:	2
Alt. Tank ID:	A1R1
Tank Status:	**Currently In Use**
Tank Material:	Fiberglass Reinforced Plastic
Secondary Material:	Double-Walled
Capacity:	5000
Substance:	Gasoline
Date Installed:	12/01/2005
Date Last Used:	Not reported
Closure Status:	**Not reported**
Pipe Material:	Rigid Fiberglass Reinforced Plastic
Pipe Mode Description:	Double-Walled
Spill Installed:	Spill Bucket
Overfill Installed:	Ball Float Device

Tank ID:	4904-7
Compartment ID:	4904-7
Compartment Num:	1
Alt. Tank ID:	B1R2
Tank Status:	**Currently In Use**
Tank Material:	Fiberglass Reinforced Plastic
Secondary Material:	Double-Walled
Capacity:	15000
Substance:	Gasoline
Date Installed:	12/01/2005
Date Last Used:	Not reported
Closure Status:	**Not reported**
Pipe Material:	Rigid Fiberglass Reinforced Plastic
Pipe Mode Description:	Double-Walled
Spill Installed:	Spill Bucket
Overfill Installed:	Ball Float Device

Tank ID:	4904-8
Compartment ID:	4904-8
Compartment Num:	1
Alt. Tank ID:	C3R1
Tank Status:	**Currently In Use**
Tank Material:	Fiberglass Reinforced Plastic

BRAINARD ROAD MOBIL (Continued) **U002028197**

Secondary Material:	Double-Walled
Capacity:	10000
Substance:	Diesel
Date Installed:	12/01/2005
Date Last Used:	Not reported
Closure Status:	**Not reported**
Pipe Material:	Rigid Fiberglass Reinforced Plastic
Pipe Mode Description:	Double-Walled
Spill Installed:	Spill Bucket
Overfill Installed:	Ball Float Device

N148 **MANIFEST** **S109725236**
West **110 BRAINARD RD.** **SPILLS** **N/A**
1/8-1/4 **HARTFORD, CT** **CPCS**
0.138 mi.
726 ft. **Site 10 of 16 in cluster N**

Relative:
Higher

Actual:
42 ft.

CT MANIFEST:

Waste:

Manifest No:	NJA1728587
Waste Occurence:	1
UNNA:	1993
Hazard Class:	3
US Dot Description:	WASTE FLAMMABLE LIQUIOD, NOS
No of Containers:	001
Container Type:	DM
Quantity:	55
Weight/Volume:	G
Additional Description:	Not reported
Handling Code:	Not reported
Date Record Was Last Modified:	4/27/2004
DEO Who Last Modified Record:	IG

Waste CD:

Manifest No:	NJA1728587
Waste Occurence:	1
EPA Waste Code:	D001
Recycled Waste?:	F
Date Record Was Last Modified:	4/27/2004
DEO Who Last Modified Record:	IG

Detail:

Year:	1993
Manifest ID:	NJA1728587
TSDF EPA ID:	NJD002200046
TSDF Name:	CYCLE CHEM, INC.
TSDF Address:	217 SOUTH FIRST STREET
TSDF City,St,Zip:	ELIZABETH, NJ 07206
TSDF Country:	USA
TSDF Telephone:	Not reported
Transport Date:	10/19/1993
Transporter EPA ID:	NYD980761191
Transporter Name:	ENVIRONMENTAL PRODUCTS AND SERVICES, INC.
Transporter Country:	USA
Transporter Phone:	Not reported
Trans 2 Date:	10/26/1993

(Continued) **S109725236**

Trans 2 EPA ID: NYD980761191
Trans 2 Name: ENVIRONMENTAL PRODUCTS AND SERVICES, INC.
Trans 2 Address: Not reported
Trans 2 City,St,Zip: CT
Trans 2 Country: USA
Trans 2 Phone: Not reported
EPA ID: CTD005842332
Generator Phone: Not reported
Generator Mailing Addr: 110 BRAINARD RD.
Generator Mailing Town: HARTFORD
Generator Mailing State: CT
Generator Mailing Zip: Not reported
Generator Mailing Country: USA
Special Handling: Not reported
Discrepancies: No
Date Shipped: 10/19/1993
Date Received: 10/27/1993
Last modified date: 4/27/2004
Last modified by: IG
Comments: Not reported

SPILLS:
Year of Database: 2006
Case Number: 200606201
Who Took Spill: 203
Assigned To: 0
Report Date: 9/29/2006
Report Time: 5:32:00 PM
Date Release: 9/29/2006
Time Responded: Not reported
Reported By: marty devino
Phone: 203 7567284
Representing: mercury fuel
Terminated: YES
Recovd (Total): 0
Total (Water): 0
Facility Status: CLOSED
Continuous Spill: No
Released Substance: DIESEL FUEL
Qty: 2 (Gallons)
Emergency Measure: 2 gallons diesel spilled, cleaned up with absorbent pads.
Water Body: none
Discharger: Not reported
Telephone: Not reported
Responsible Party: YES
RP Address 1: Not reported
RP City,St,Zip: CT
Historic: No
Waterbody: No
Time Stamp: 10/11/2006 11:30:55 AM
Sr Inspector: Joan Staron
At Inspctor: **NO RESPONSE
User Stamp: mgranill
Comments: Not reported
Action: Cleaned
Other Action: Not reported

(Continued) **S109725236**

Action:	Other
Other Action:	absorbent pads
Agency ID:	DEP Dispatch
Other Agency:	Not reported
DEP Bureau:	Not reported
DEP Agency:	Not reported
Cause ID:	Overfill
Other Cause:	Not reported
Media ID:	Ground Surface
Other Media:	Not reported
Class ID:	Private
Other Class:	Not reported
Release Type:	petroleum
Other Release:	Not reported
Waterbody:	Other
Other Wtrbody:	none

CPCS:

Site Type:	LUST
Lust Status:	Cleanup Initiated
PTP Form:	Not reported
Program:	Not reported
Comments:	Spill Report Id: 91-4746Ust Cleanup Account Id: 1.0Spill Report 91-4746 States That A 550gal Waste Oil And 2x4k Gasoline Lusts Removed On 11/13/91. Subsurface Investigation Was Carried Out.According To The Lust Master List 1x4k Df Ust And Con
Site Type Definition:	Leaking Underground Storage Tanks Rem. Started

---

N149 **EMERY AIR FREIGHT** **MANIFEST** **S109737920**
West **110 BRAINARD RD** **N/A**
1/8-1/4 **HARTFORD, CT**
0.138 mi.
726 ft. **Site 11 of 16 in cluster N**

Relative:
Higher

Actual:
42 ft.

CT MANIFEST:

Waste:

Manifest No:	CTC0187543
Waste Occurence:	1
UNNA:	1993
Hazard Class:	FLAMMABLE
US Dot Description:	WASTE LIQ NOS WASTE WATER/GASOLINE
No of Containers:	001
Container Type:	TT
Quantity:	1800
Weight/Volume:	G
Additional Description:	Y
Handling Code:	T01
Date Record Was Last Modified:	4/27/2004
DEO Who Last Modified Record:	IG

Waste CD:

Manifest No:	CTC0187543
Waste Occurence:	1
EPA Waste Code:	D001
Recycled Waste?:	F
Date Record Was Last Modified:	4/27/2004

EMERY AIR FREIGHT (Continued) **S109737920**

DEO Who Last Modified Record: IG

Detail:

Year:	1988
Manifest ID:	CTC0187543
TSDF EPA ID:	CTD072138969
TSDF Name:	ENVIRONMENTAL WASTE RESOURCES INC
TSDF Address:	130 FREIGHT ST
TSDF City,St,Zip:	WATERBURY, CT 06702
TSDF Country:	USA
TSDF Telephone:	Not reported
Transport Date:	10/29/1988
Transporter EPA ID:	CTD981065758
Transporter Name:	EVERCLEAR ENVIRONMENTAL SERVICES INC
Transporter Country:	USA
Transporter Phone:	Not reported
Trans 2 Date:	Not reported
Trans 2 EPA ID:	Not reported
Trans 2 Name:	Not reported
Trans 2 Address:	Not reported
Trans 2 City,St,Zip:	CT
Trans 2 Country:	USA
Trans 2 Phone:	Not reported
EPA ID:	CTP000008325
Generator Phone:	Not reported
Generator Mailing Addr:	110 BRAINARD RD
Generator Mailing Town:	HARTFORD
Generator Mailing State:	CT
Generator Mailing Zip:	Not reported
Generator Mailing Country:	USA
Special Handling:	Yes
Discrepancies:	No
Date Shipped:	10/29/1988
Date Received:	10/31/1988
Last modified date:	4/27/2004
Last modified by:	IG
Comments:	Not reported

N150 **AETNA** **RCRA-NonGen** **1001122921**
West **75 BRAINARD RD** **FINDS** **CTR000003616**
1/8-1/4 **HARTFORD, CT 06114** **MANIFEST**
0.144 mi.
761 ft. **Site 12 of 16 in cluster N**

Relative:
Higher

Actual:
42 ft.

RCRA-NonGen:

Date form received by agency:	06/02/2000
Facility name:	AETNA
Facility address:	75 BRAINARD RD HARTFORD, CT 06114
EPA ID:	CTR000003616
Mailing address:	FARMINGTON AVE HARTFORD, CT 06156
Contact:	JIMMIE WOODS
Contact address:	151 FARMINGTON AVE HARTFORD, CT 06156
Contact country:	US

AETNA (Continued) **1001122921**

Contact telephone: (860) 275-4026
Contact email: Not reported
EPA Region: 01
Land type: Private
Classification: Non-Generator
Description: Handler: Non-Generators do not presently generate hazardous waste

Owner/Operator Summary:
Owner/operator name: AETNA LIFE INSURANCE CO
Owner/operator address: 151 FARMINGTON AVE
HARTFORD, CT 06156
Owner/operator country: Not reported
Owner/operator telephone: (860) 275-4026
Legal status: Private
Owner/Operator Type: Owner
Owner/Op start date: 01/01/0001
Owner/Op end date: Not reported

Handler Activities Summary:
U.S. importer of hazardous waste: No
Mixed waste (haz. and radioactive): No
Recycler of hazardous waste: No
Transporter of hazardous waste: No
Treater, storer or disposer of HW: No
Underground injection activity: No
On-site burner exemption: No
Furnace exemption: No
Used oil fuel burner: No
Used oil processor: No
User oil refiner: No
Used oil fuel marketer to burner: No
Used oil Specification marketer: No
Used oil transfer facility: No
Used oil transporter: No

Historical Generators:
Date form received by agency: 11/01/1996
Facility name: AETNA
Classification: Small Quantity Generator

Hazardous Waste Summary:
Waste code: D009
Waste name: MERCURY

Violation Status: No violations found

Evaluation Action Summary:
Evaluation date: 03/06/2003
Evaluation: FOCUSED COMPLIANCE INSPECTION
Area of violation: Not reported
Date achieved compliance: Not reported
Evaluation lead agency: State

FINDS:

AETNA (Continued) **1001122921**

Registry ID: 110002494961

Environmental Interest/Information System
RCRAInfo is a national information system that supports the Resource Conservation and Recovery Act (RCRA) program through the tracking of events and activities related to facilities that generate, transport, and treat, store, or dispose of hazardous waste. RCRAInfo allows RCRA program staff to track the notification, permit, compliance, and corrective action activities required under RCRA.

NY MANIFEST:

EPA ID:	CTP000019298
Country:	USA
Mailing Name:	AETNA
Mailing Contact:	JIMMIE WOODS JR
Mailing Address:	75 BRAINARD ROAD
Mailing Address 2:	Not reported
Mailing City:	HARTFORD
Mailing State:	CT
Mailing Zip:	06156
Mailing Zip4:	Not reported
Mailing Country:	USA
Mailing Phone:	860-273-7357

Document ID:	NYB8549982
Manifest Status:	Not reported
Trans1 State ID:	CTD983883745
Trans2 State ID:	Not reported
Generator Ship Date:	07/19/1999
Trans1 Recv Date:	07/19/1999
Trans2 Recv Date:	Not reported
TSD Site Recv Date:	07/19/1999
Part A Recv Date:	Not reported
Part B Recv Date:	Not reported
Generator EPA ID:	CTR000003616
Trans1 EPA ID:	NY0000343889
Trans2 EPA ID:	Not reported
TSDF ID:	Not reported
Waste Code:	D009 - MERCURY 0.2 MG/L TCLP
Quantity:	00400
Units:	P - Pounds
Number of Containers:	070
Container Type:	CF - Fiber or plastic boxes, cartons
Handling Method:	R Material recovery of more than 75 percent of the total material.
Specific Gravity:	01.00
Year:	99

EPA ID:	CTR000003616
Country:	USA
Mailing Name:	AETNA
Mailing Contact:	JIM WOODS
Mailing Address:	151 FARMINGTON AVE
Mailing Address 2:	Not reported
Mailing City:	HARTFORD
Mailing State:	CT

AETNA (Continued) **1001122921**

Mailing Zip:	06156
Mailing Zip4:	Not reported
Mailing Country:	USA
Mailing Phone:	860-273-1563

Document ID:	NYB8549982
Manifest Status:	Not reported
Trans1 State ID:	CTD983883745
Trans2 State ID:	Not reported
Generator Ship Date:	07/19/1999
Trans1 Recv Date:	07/19/1999
Trans2 Recv Date:	Not reported
TSD Site Recv Date:	07/19/1999
Part A Recv Date:	Not reported
Part B Recv Date:	Not reported
Generator EPA ID:	CTR000003616
Trans1 EPA ID:	NY0000343889
Trans2 EPA ID:	Not reported
TSDF ID:	Not reported
Waste Code:	D009 - MERCURY 0.2 MG/L TCLP
Quantity:	00400
Units:	P - Pounds
Number of Containers:	070
Container Type:	CF - Fiber or plastic boxes, cartons
Handling Method:	R Material recovery of more than 75 percent of the total material.
Specific Gravity:	01.00
Year:	99

N151 **AETNA** **MANIFEST** **S109755679**
West **75 BRAINARD RD** **SPILLS** **N/A**
1/8-1/4 **HARTFORD, CT 06114** **NPDES**
0.144 mi. **CT PROPERTY**
761 ft. **Site 13 of 16 in cluster N**

Relative: Higher

Actual: 42 ft.

CT MANIFEST:

Waste:

Manifest No:	IL8496510
Waste Occurence:	1
UNNA:	1950
Hazard Class:	2.1
US Dot Description:	aerosols
No of Containers:	001
Container Type:	DF
Quantity:	19
Weight/Volume:	P
Additional Description:	Not reported
Handling Code:	Not reported
Date Record Was Last Modified:	4/26/2004
DEO Who Last Modified Record:	IG

Manifest No:	IL8496510
Waste Occurence:	2
UNNA:	1993
Hazard Class:	3
US Dot Description:	FLAMMABLE LIQUID N.O.S.
No of Containers:	002

AETNA (Continued) **S109755679**

Container Type: DM
Quantity: 7
Weight/Volume: G
Additional Description: Not reported
Handling Code: Not reported
Date Record Was Last Modified: 4/26/2004
DEO Who Last Modified Record: IG

Waste CD:
Manifest No: IL8496510
Waste Occurence: 1
EPA Waste Code: D001
Recycled Waste?: F
Date Record Was Last Modified: 4/26/2004
DEO Who Last Modified Record: IG

Manifest No: IL8496510
Waste Occurence: 2
EPA Waste Code: D001
Recycled Waste?: F
Date Record Was Last Modified: 4/26/2004
DEO Who Last Modified Record: IG

Detail:
Year: 1999
Manifest ID: IL8496510
TSDF EPA ID: ILD000608471
TSDF Name: CLEAN HARBORS OF CHICAGO INC
TSDF Address: 11800 SOUTH STONY ISLAND AVE.
TSDF City,St,Zip: CHICAGO, IL 60617
TSDF Country: USA
TSDF Telephone: Not reported
Transport Date: 10/25/1999
Transporter EPA ID: MAD039322250
Transporter Name: CLEAN HARBORS ENVIRONMENTAL SERVICES, INC.
Transporter Country: USA
Transporter Phone: Not reported
Trans 2 Date: 10/28/1999
Trans 2 EPA ID: OHD009865825
Trans 2 Name: DART TRUCKING CO. A/K/A DART AMERICA TRANSPORTERS
Trans 2 Address: Not reported
Trans 2 City,St,Zip: CT
Trans 2 Country: USA
Trans 2 Phone: Not reported
EPA ID: CTR000003616
Generator Phone: 8602754026
Generator Mailing Addr: 75 BRAINARD RD
Generator Mailing Town: HARTFORD
Generator Mailing State: CT
Generator Mailing Zip: 06114
Generator Mailing Country: USA
Special Handling: Not reported
Discrepancies: No
Date Shipped: 10/25/1999
Date Received: 11/4/1999
Last modified date: 4/26/2004

AETNA (Continued) **S109755679**

Last modified by: IG
Comments: Not reported

SPILLS:
Year of Database: 2004
Case Number: 200404110
Who Took Spill: 208
Assigned To: 0
Report Date: 6/21/2004
Report Time: 11:15:55 AM
Date Release: 6/21/2004
Time Responded: Not reported
Reported By: john insall
Phone: 860 5498430
Representing: rizzo assoc
Terminated: YES
Recovd (Total): 0
Total (Water): 0
Facility Status: Closed
Continuous Spill: No
Released Substance: HYDRAULIC OIL
Qty: 1 (Gallons)
Emergency Measure: removed soil
Water Body: Not reported
Discharger: Not reported
Telephone: Not reported
Responsible Party: Not reported
RP Address 1: Not reported
RP City,St,Zip: CT
Historic: No
Waterbody: No
Time Stamp: 6/21/2004 11:17:09 AM
Sr Inspector: Monarca, Vincent
At Inspctor: **NO RESPONSE
User Stamp: Not reported
Comments: Not reported
Action: Sanded
Other Action: Not reported
Agency ID: DEP Dispatch
Other Agency: Not reported
DEP Bureau: Not reported
DEP Agency: Not reported
Cause ID: Transfer Line Failure
Other Cause: Not reported
Media ID: Ground Surface
Other Media: Not reported
Class ID: Commercial
Other Class: Not reported
Release Type: petroleum
Other Release: Not reported
Waterbody: Not reported
Other Wtrbody: Not reported

NPDES:
Town Id: 64

AETNA (Continued) **S109755679**

Company Name:	AETNA LIFE & CASUALTY, INC.
Permit Number:	GPH000170
Permit Issued Date:	12/19/1991
Permit Expiration Date:	12/2/2001
Application Received Date:	11/20/1991
Affiliation Type:	Not reported
Permit EI Type:	Not reported
App Id:	Not reported
Site Address Description:	Not reported
Site Address Line 2:	Not reported
Permit Description:	Not reported
Status:	Not reported
Affiliate Address Line 1:	Not reported
Affiliate Address Line 2:	Not reported
Affiliate City/State/Zip:	Not reported
Contact Name:	Not reported
Contact Title:	Not reported
Contact EMail:	Not reported

Town Id:	64
Company Name:	AETNA LIFE & CASUALTY, INC.
Permit Number:	SP0001673
Permit Issued Date:	Not reported
Permit Expiration Date:	Not reported
Application Received Date:	4/4/1989
Affiliation Type:	Not reported
Permit EI Type:	Not reported
App Id:	Not reported
Site Address Description:	Not reported
Site Address Line 2:	Not reported
Permit Description:	Not reported
Status:	Not reported
Affiliate Address Line 1:	Not reported
Affiliate Address Line 2:	Not reported
Affiliate City/State/Zip:	Not reported
Contact Name:	Not reported
Contact Title:	Not reported
Contact EMail:	Not reported

CT Property:

Seller Name:	Aetna Life Insurance Company
Buyer Name:	Hartford Technoloby Center, L.L.C.
Certifying Party:	Aetna Life Insurance Company
Certifying Attention Person:	Michael L. Marshall
Title Of Certifying Person:	Head, Safety, Environmental & Security Services
Certifying Person Address:	151 Farmington Avenue
Certifying Person City,St,Zip:	Hartford, CT 06156
Property Transfer Forms:	Form I (DEP-PERD-PTP-201) when no release of hazardous waste has occurred at the parcel being transferred.
Date Recieved:	05/23/2000
Ackn Date:	11/01/2000
Determination Date:	Not reported
LEP Verified/DEP Approval Date:	Not reported
Rem Id:	4437
Remediation Location Id:	6456
Date Entered:	Not reported
Program:	Property Transfer Program

AETNA (Continued) **S109755679**

GAO Site:	False
Staff Full Name:	Not reported
Super/Date:	Not reported
Stage Of Project:	Not reported
RP Level Of Activity:	Not reported
RP Needed Level Of Activity:	Not reported
Staff Level Of Activity:	Not reported
Staff Needed Level Of Activity:	Not reported
Public Intrest:	Not reported
PRP Cooperation:	Not reported
Enforcement Status:	Not reported
Level Of Complexity:	Not reported
Complex Eng Or Sci:	False
Complex Due To Public Involvement:	False
Politically Complex:	False
Complex Enforcement:	False
Coordination With Other Bureaus:	False
EPA Involvement:	False
Staff Prefrence:	Not reported
Readiness For Transfer:	Not reported
Project Transfer Time:	Not reported
Transfer Comments:	Not reported
Staff As Of July 2000:	Not reported
Initial Staff:	Not reported
Type Of Transfer:	Not reported
Salutation:	Mr. Marshall
Relationship To Transfer:	transferor
Audit Date:	Not reported
Verif Type:	Not reported
Audit Outcome:	Not reported
GW:	Not reported
Basin:	0
1st Payment:	200
Pay Tag1:	Not reported
2nd Payment:	Not reported
Pay Tag2:	Not reported
RTN:	09/18/2000
Revised:	Not reported
ECAF Received:	Not reported
Old Determination Date:	Not reported
Redeterminationdate:	Not reported
Previous Determination:	Not reported
Monitoringoption:	Not reported
Postremedialmonitoring:	Not reported
Schedule Of I/R:	Not reported
Schedule Overdue:	Not reported
Aprvl Sched:	Not reported
Yr 1 Report:	Not reported
Yr 2 Report:	Not reported
Report Overdue:	Not reported
Ext Aprvl Sched:	Not reported
License #:	0
Project Phase:	Not reported
PT Comments:	Not reported
EPA Id Number:	Not reported
GW Class:	Not reported
SW Class:	Not reported

AETNA (Continued) **S109755679**

AO/C0:	Not reported
Water Lead(Y Or N):	Not reported
Priority:	Not reported
Project Status(A, I Or D):	Not reported
Last Updated:	Not reported
SR Comments:	Not reported
Priority Or Work-Load:	Not reported
Status:	Not reported
Notes:	Not reported
Special Project Name:	Not reported
Special Project Comments:	Not reported
DOT Project:	Not reported
Pt Counter:	3435
Project Complete:	False
Project Inactive:	False
Int Deposit #:	Not reported
Deposit #:	Not reported
Spill Case #:	Not reported
Diversion Id:	Not reported
Public Notice:	Not reported
RAP Received:	Not reported
RAP Approved:	Not reported
Compliance Category:	Not reported
Delete Record:	False
ECAF Reviewed By:	Not reported
Not Locatable:	False
Primary Address:	True
AKA Site Name:	False
Primary Site Name:	True
AKA Site Address:	False
Lead:	Not reported

N152 **BUGHAUS** **UST** **U001632381**
West **100 BRAINARD RD** **N/A**
1/8-1/4 **HARTFORD, CT 06114**
0.145 mi.
763 ft. **Site 14 of 16 in cluster N**

Relative:
Higher

Actual:
43 ft.

UST:

Facility Id:	10003
Alt. Facility ID:	64-10003
Latitude:	Not reported
Longitude:	Not reported
Owner:	BANK OF BOSTON TRUST DEPT.
Owner Address:	PO BOX 1890
Owner Address 2:	Not reported
Owner City,St,Zip:	BOSTON, MA 022051890
Tank ID:	10003-1
Compartment ID:	10003-1
Compartment Num:	1
Alt. Tank ID:	A1
Tank Status:	**Permanently Closed**
Tank Material:	Asphalt Coated or Bare Steel
Secondary Material:	Not reported
Capacity:	500
Substance:	Used Oil
Date Installed:	06/01/1972

BUGHAUS (Continued) **U001632381**

Date Last Used: 06/01/1990
Closure Status: **Tank was Removed From Ground**
Pipe Material: Bare or Galvonized Steel
Pipe Mode Description: Not reported
Spill Installed: Not reported
Overfill Installed: Not reported

O153 **CONNECTICUT REGIONAL MARKET** **UST** **U003662884**
NNW **101 RESERVE RD** **N/A**
1/8-1/4 **HARTFORD, CT 06114**
0.159 mi.
839 ft. **Site 2 of 2 in cluster O**

Relative:
Higher

Actual:
38 ft.

UST:
Facility Id: 11899
Alt. Facility ID: 64-11899
Latitude: Not reported
Longitude: Not reported
Owner: DEPT. OF AGRICULTURE
Owner Address: 765 ASYLUM AVE
Owner Address 2: Not reported
Owner City,St,Zip: HARTFORD, CT 061052822

Tank ID: 11899-1
Compartment ID: 11899-1
Compartment Num: 1
Alt. Tank ID: D
Tank Status: **Permanently Closed**
Tank Material: Asphalt Coated or Bare Steel
Secondary Material: Not reported
Capacity: 1000
Substance: Heating Oil
Date Installed: 01/01/1952
Date Last Used: 12/01/1998
Closure Status: **Tank was Removed From Ground**
Pipe Material: Bare or Galvonized Steel
Pipe Mode Description: Not reported
Spill Installed: Not reported
Overfill Installed: Not reported

Tank ID: 11899-2
Compartment ID: 11899-2
Compartment Num: 1
Alt. Tank ID: E
Tank Status: **Permanently Closed**
Tank Material: Asphalt Coated or Bare Steel
Secondary Material: Not reported
Capacity: 1000
Substance: Heating Oil
Date Installed: 01/01/1952
Date Last Used: 12/01/1998
Closure Status: **Tank was Removed From Ground**
Pipe Material: Bare or Galvonized Steel
Pipe Mode Description: Not reported
Spill Installed: Not reported
Overfill Installed: Not reported

CONNECTICUT REGIONAL MARKET (Continued) **U003662884**

Tank ID:	11899-3
Compartment ID:	11899-3
Compartment Num:	1
Alt. Tank ID:	F
Tank Status:	**Permanently Closed**
Tank Material:	Asphalt Coated or Bare Steel
Secondary Material:	Not reported
Capacity:	550
Substance:	Heating Oil
Date Installed:	01/01/1952
Date Last Used:	12/01/1998
Closure Status:	**Tank Filled with Inert Material**
Pipe Material:	Bare or Galvonized Steel
Pipe Mode Description:	Not reported
Spill Installed:	Not reported
Overfill Installed:	Not reported

Tank ID:	11899-4
Compartment ID:	11899-4
Compartment Num:	1
Alt. Tank ID:	G
Tank Status:	**Permanently Closed**
Tank Material:	Asphalt Coated or Bare Steel
Secondary Material:	Not reported
Capacity:	550
Substance:	Heating Oil
Date Installed:	01/01/1952
Date Last Used:	12/01/1998
Closure Status:	**Tank Filled with Inert Material**
Pipe Material:	Bare or Galvonized Steel
Pipe Mode Description:	Not reported
Spill Installed:	Not reported
Overfill Installed:	Not reported

N154 **BARTLETT PAULDING** **MANIFEST** **S109740333**
West **100 BRAINARD AVENUE** **N/A**
1/8-1/4 **HARTFORD, CT 06101**
0.160 mi.
846 ft. **Site 15 of 16 in cluster N**

Relative:
Higher

Actual:
42 ft.

CT MANIFEST:

Waste:

Manifest No:	NJA0998042
Waste Occurence:	1
UNNA:	1993
Hazard Class:	COMBUSTIBL
US Dot Description:	WASTE COMBUSTIBLE LIQUID, NOS
No of Containers:	002
Container Type:	DM
Quantity:	110
Weight/Volume:	G
Additional Description:	Y
Handling Code:	S01
Date Record Was Last Modified:	4/27/2004
DEO Who Last Modified Record:	IG

BARTLETT PAULDING (Continued) **S109740333**

Waste CD:

Manifest No:	NJA0998042
Waste Occurence:	1
EPA Waste Code:	D001
Recycled Waste?:	F
Date Record Was Last Modified:	4/27/2004
DEO Who Last Modified Record:	IG

Detail:

Year:	1990
Manifest ID:	NJA0998042
TSDF EPA ID:	NJD002200046
TSDF Name:	CYCLE CHEM, INC.
TSDF Address:	217 S. FIRST STREET
TSDF City,St,Zip:	ELIZABETH, NJ 07206
TSDF Country:	USA
TSDF Telephone:	Not reported
Transport Date:	8/28/1990
Transporter EPA ID:	MAD052924495
Transporter Name:	ZECCO, INC. D/B/A NORTHBORO WASTE DISPOSAL
Transporter Country:	USA
Transporter Phone:	Not reported
Trans 2 Date:	Not reported
Trans 2 EPA ID:	Not reported
Trans 2 Name:	Not reported
Trans 2 Address:	Not reported
Trans 2 City,St,Zip:	CT
Trans 2 Country:	USA
Trans 2 Phone:	Not reported
EPA ID:	CTP000011214
Generator Phone:	5084482549
Generator Mailing Addr:	100 BRAINARD AVENUE
Generator Mailing Town:	HARTFORD
Generator Mailing State:	CT
Generator Mailing Zip:	06101
Generator Mailing Country:	USA
Special Handling:	Yes
Discrepancies:	Yes
Date Shipped:	7/23/1990
Date Received:	8/29/1990
Last modified date:	4/27/2004
Last modified by:	IG
Comments:	Not reported

N155 **HARRY ENGLAND TRUST/ FIRST NAC. BANK OF BOSTON** **MANIFEST** **S109740807**
West **100 BRAINNARD RD.** **N/A**
1/8-1/4 **HARTFORD, CT**
0.160 mi.
846 ft. **Site 16 of 16 in cluster N**

Relative: Higher

Actual: 42 ft.

CT MANIFEST:

Waste:

Manifest No:	CTF0041876
Waste Occurence:	1
UNNA:	9189

HARRY ENGLAND TRUST/ FIRST NAC. BANK OF BOSTON (Continued) **S109740807**

Hazard Class:	ORM-E
US Dot Description:	HAZARDOUS WASTE SOLID, NOS
No of Containers:	005
Container Type:	DM
Quantity:	2000
Weight/Volume:	P
Additional Description:	Y
Handling Code:	S01
Date Record Was Last Modified:	4/27/2004
DEO Who Last Modified Record:	IG

Waste CD:

Manifest No:	CTF0041876
Waste Occurence:	1
EPA Waste Code:	F001
Recycled Waste?:	F
Date Record Was Last Modified:	4/27/2004
DEO Who Last Modified Record:	IG

Detail:

Year:	1991
Manifest ID:	CTF0041876
TSDF EPA ID:	CTD072138969
TSDF Name:	ENVIRONMENTAL WASTE RESOURCES, INC.
TSDF Address:	130 FREIGHT STREET
TSDF City,St,Zip:	WATERBURY, CT 06702
TSDF Country:	USA
TSDF Telephone:	Not reported
Transport Date:	8/27/1991
Transporter EPA ID:	MAD084814136
Transporter Name:	FRANKLIN ENVIRONMENTAL SERVICES, INC.
Transporter Country:	USA
Transporter Phone:	Not reported
Trans 2 Date:	Not reported
Trans 2 EPA ID:	Not reported
Trans 2 Name:	Not reported
Trans 2 Address:	Not reported
Trans 2 City,St,Zip:	CT
Trans 2 Country:	USA
Trans 2 Phone:	Not reported
EPA ID:	CTP000011703
Generator Phone:	5086973094
Generator Mailing Addr:	100 BRAINNARD RD.
Generator Mailing Town:	HARTFORD
Generator Mailing State:	CT
Generator Mailing Zip:	Not reported
Generator Mailing Country:	USA
Special Handling:	Yes
Discrepancies:	No
Date Shipped:	8/27/1991
Date Received:	8/28/1991
Last modified date:	4/27/2004
Last modified by:	IG
Comments:	Not reported

P156 **THE METROPOLITAN DISTRICT** **MANIFEST** **S109732383**
NW **125 MAXIM RD.** **N/A**
1/8-1/4 **HARTFORD, CT 06114**
0.172 mi.
909 ft. **Site 1 of 3 in cluster P**

Relative:
Higher

Actual:
42 ft.

CT MANIFEST:

Waste:

Manifest No:	CTF0884111
Waste Occurence:	1
UNNA:	1760
Hazard Class:	8
US Dot Description:	corrosive liquid nos
No of Containers:	001
Container Type:	TT
Quantity:	330
Weight/Volume:	G
Additional Description:	Not reported
Handling Code:	Not reported
Date Record Was Last Modified:	4/27/2004
DEO Who Last Modified Record:	IG

Waste CD:

Manifest No:	CTF0884111
Waste Occurence:	1
EPA Waste Code:	D002
Recycled Waste?:	F
Date Record Was Last Modified:	4/27/2004
DEO Who Last Modified Record:	IG

Detail:

Year:	2000
Manifest ID:	CTF0884111
TSDF EPA ID:	CTD002593887
TSDF Name:	BRIDGEPORT UNITED RECYCLE (FORMERLY HITCHCOCK GAS)
TSDF Address:	50 CROSS STREET
TSDF City,St,Zip:	BRIDGEPORT, CT 06608
TSDF Country:	USA
TSDF Telephone:	Not reported
Transport Date:	2/24/2000
Transporter EPA ID:	CTD021816889
Transporter Name:	UNITED OIL RECOVERY INC./UIS DBA ADVANCED LIQ. REC
Transporter Country:	USA
Transporter Phone:	Not reported
Trans 2 Date:	Not reported
Trans 2 EPA ID:	Not reported
Trans 2 Name:	Not reported
Trans 2 Address:	Not reported
Trans 2 City,St,Zip:	CT
Trans 2 Country:	USA
Trans 2 Phone:	Not reported
EPA ID:	CTD983867272
Generator Phone:	2032787850
Generator Mailing Addr:	125 MAXIM RD. HARTFORD
Generator Mailing Town:	Not reported
Generator Mailing State:	CT
Generator Mailing Zip:	06114
Generator Mailing Country:	USA

THE METROPOLITAN DISTRICT (Continued) **S109732383**

Special Handling:	Not reported
Discrepancies:	No
Date Shipped:	2/24/2000
Date Received:	2/24/2000
Last modified date:	4/27/2004
Last modified by:	IG
Comments:	Not reported

P157 **SAFETY KLEEN** **MANIFEST** **S109751570**
NW **125 MAXIM ROAD** **N/A**
1/8-1/4 **HARTFORD, CT 06114**
0.172 mi.
909 ft. **Site 2 of 3 in cluster P**

Relative:
Higher

Actual:
42 ft.

CT MANIFEST:

Waste:

Manifest No:	MAM549762
Waste Occurence:	1
UNNA:	3077
Hazard Class:	9
US Dot Description:	ENVIRONMENTALLY HAZ. SUBSTANCES,SOLID
No of Containers:	001
Container Type:	DF
Quantity:	15
Weight/Volume:	P
Additional Description:	Not reported
Handling Code:	Not reported
Date Record Was Last Modified:	4/27/2004
DEO Who Last Modified Record:	IG

Waste CD:

Manifest No:	MAM549762
Waste Occurence:	1
EPA Waste Code:	D009
Recycled Waste?:	F
Date Record Was Last Modified:	4/27/2004
DEO Who Last Modified Record:	IG

Detail:

Year:	2000
Manifest ID:	MAM549762
TSDF EPA ID:	MAD000604447
TSDF Name:	LAIDLAW ENVIRONMENTAL SERVICES (NORTHEAST, INC.)
TSDF Address:	300 CANAL STREET
TSDF City,St,Zip:	LAWRENCE, MA 01845
TSDF Country:	USA
TSDF Telephone:	Not reported
Transport Date:	11/16/2000
Transporter EPA ID:	SCR000074591
Transporter Name:	SAFETY-KLEEN (T.G.) INC
Transporter Country:	USA
Transporter Phone:	Not reported
Trans 2 Date:	Not reported
Trans 2 EPA ID:	Not reported
Trans 2 Name:	Not reported

SAFETY KLEEN (Continued) **S109751570**

Trans 2 Address:	Not reported
Trans 2 City,St,Zip:	CT
Trans 2 Country:	USA
Trans 2 Phone:	Not reported
EPA ID:	CTP000024183
Generator Phone:	Not reported
Generator Mailing Addr:	125 MAXIM ROAD
Generator Mailing Town:	HARTFORD
Generator Mailing State:	CT
Generator Mailing Zip:	06114
Generator Mailing Country:	USA
Special Handling:	Not reported
Discrepancies:	No
Date Shipped:	11/16/2000
Date Received:	11/16/2000
Last modified date:	4/27/2004
Last modified by:	IG
Comments:	Not reported

P158 **M D C/ HARTFORD** **UST** **U002030724**
NW **125 MAXIM RD** **N/A**
1/8-1/4 **HARTFORD, CT**
0.172 mi.
909 ft. **Site 3 of 3 in cluster P**

Relative:
Higher

Actual:
42 ft.

UST:

Facility Id:	9159
Alt. Facility ID:	64-9159
Latitude:	Not reported
Longitude:	Not reported
Owner:	THE METROPOLITAN DISTRICT
Owner Address:	555 MAIN ST
Owner Address 2:	Not reported
Owner City,St,Zip:	HARTFORD, CT 061032915
Tank ID:	9159-1
Compartment ID:	9159-1
Compartment Num:	1
Alt. Tank ID:	A-1
Tank Status:	**Permanently Closed**
Tank Material:	Asphalt Coated or Bare Steel
Secondary Material:	Not reported
Capacity:	5000
Substance:	Gasoline
Date Installed:	09/01/1960
Date Last Used:	08/01/1989
Closure Status:	**Tank Filled with Inert Material**
Pipe Material:	Bare or Galvonized Steel
Pipe Mode Description:	Not reported
Spill Installed:	Not reported
Overfill Installed:	Not reported
Tank ID:	9159-2
Compartment ID:	9159-2
Compartment Num:	1
Alt. Tank ID:	B-1

M D C/ HARTFORD (Continued) **U002030724**

Tank Status:	**Permanently Closed**
Tank Material:	Asphalt Coated or Bare Steel
Secondary Material:	Not reported
Capacity:	5000
Substance:	Gasoline
Date Installed:	09/01/1960
Date Last Used:	08/01/1989
Closure Status:	**Tank Filled with Inert Material**
Pipe Material:	Bare or Galvonized Steel
Pipe Mode Description:	Not reported
Spill Installed:	Not reported
Overfill Installed:	Not reported

Tank ID:	9159-3
Compartment ID:	9159-3
Compartment Num:	1
Alt. Tank ID:	C-1
Tank Status:	**Permanently Closed**
Tank Material:	Asphalt Coated or Bare Steel
Secondary Material:	Not reported
Capacity:	10000
Substance:	Diesel
Date Installed:	09/01/1960
Date Last Used:	01/01/1989
Closure Status:	**Tank was Removed From Ground**
Pipe Material:	Bare or Galvonized Steel
Pipe Mode Description:	Not reported
Spill Installed:	Not reported
Overfill Installed:	Not reported

Tank ID:	9159-4
Compartment ID:	9159-4
Compartment Num:	1
Alt. Tank ID:	C1R1
Tank Status:	**Currently In Use**
Tank Material:	Fiberglass Reinforced Plastic
Secondary Material:	Double-Walled
Capacity:	10000
Substance:	Diesel
Date Installed:	02/01/1989
Date Last Used:	Not reported
Closure Status:	**Not reported**
Pipe Material:	Rigid Fiberglass Reinforced Plastic
Pipe Mode Description:	Not reported
Spill Installed:	Spill Bucket
Overfill Installed:	Audible Alarm

Tank ID:	9159-5
Compartment ID:	9159-5
Compartment Num:	1
Alt. Tank ID:	D-1
Tank Status:	**Permanently Closed**
Tank Material:	Asphalt Coated or Bare Steel
Secondary Material:	Not reported

M D C/ HARTFORD (Continued) **U002030724**

Capacity:	2000
Substance:	Gasoline
Date Installed:	07/01/1978
Date Last Used:	08/01/1989
Closure Status:	**Tank was Removed From Ground**
Pipe Material:	Bare or Galvonized Steel
Pipe Mode Description:	Not reported
Spill Installed:	Not reported
Overfill Installed:	Not reported

Tank ID:	9159-6
Compartment ID:	9159-6
Compartment Num:	1
Alt. Tank ID:	E-1
Tank Status:	**Permanently Closed**
Tank Material:	Asphalt Coated or Bare Steel
Secondary Material:	Not reported
Capacity:	1000
Substance:	Gasoline
Date Installed:	09/01/1960
Date Last Used:	01/01/1989
Closure Status:	**Tank Filled with Inert Material**
Pipe Material:	Bare or Galvonized Steel
Pipe Mode Description:	Not reported
Spill Installed:	Not reported
Overfill Installed:	Not reported

Tank ID:	9159-7
Compartment ID:	9159-7
Compartment Num:	1
Alt. Tank ID:	F1
Tank Status:	**Currently In Use**
Tank Material:	Fiberglass Reinforced Plastic
Secondary Material:	Not reported
Capacity:	10000
Substance:	Gasoline
Date Installed:	01/01/1991
Date Last Used:	Not reported
Closure Status:	**Not reported**
Pipe Material:	Other (Specify)
Pipe Mode Description:	Double-Walled
Spill Installed:	Spill Bucket
Overfill Installed:	Flapper Valve

---

159 **AUTOMATIC COMFORT OIL** **LWDS** **S109936938**
NNE **N/A**
1/8-1/4 **EAST HARTFORD, CT**
0.205 mi.
1084 ft.

Relative:
Lower

Actual:
-1 ft.

LWDS:

Leachate and Wastewater Number:	4000053
Status of the Discharge Activity:	Inactive
Leachate and Waste Flow:	Ground
Alias:	Not reported
Alias2:	Not reported

160
NNE
1/8-1/4
0.238 mi.
1258 ft.

UNITED TECHNOLOGIES RESEARCH CENTER
SILVER LANE
EAST HARTFORD, CT

LWDS **S109936935**
N/A

Relative:
Lower

Actual:
-2 ft.

LWDS:

Leachate and Wastewater Number:	4000050
Status of the Discharge Activity:	Inactive
Leachate and Waste Flow:	Ground
Alias:	Pratt And Whitney
Alias2:	Utc

Q161
West
1/4-1/2
0.288 mi.
1520 ft.

AT&T HARTFORD GARAGE
40 BRAINARD ROAD
HARTFORD, CT 06145

Site 1 of 2 in cluster Q

LUST **S109728603**
MANIFEST **N/A**

Relative:
Lower

Actual:
24 ft.

LUST:

LUST ID:	0
UST Facility Id:	8560
LUST Case Id:	49260
Lust Status:	Cleanup Initiated
Processing Status:	Not reported
EPA Reportable:	True
Motor Fuel:	False
Diesel:	False
Gasoline:	False
Other:	False
Other Release:	Not reported
No Release:	False
Leak:	False
Tank:	False
Piping:	False
Overfill:	False
Removal:	False
Incident Date:	2008-09-04 00:00:00
Entry Date:	2008-11-18 00:00:00
Site Case Id:	200702963
UST Site Id:	0
Cost Recovery Spill Case #:	0
Old SITS Number:	0
Case Log Id:	0
Monthly Report Id:	0
UST Owner Id:	8261
LUST Owner Id:	Not reported
UST Event Id:	0
Contact Info:	Not reported
Contact EMail:	Not reported
Site Contact City,St,Zip:	UNKNOWN
2nd Contact:	Mike Bolesh (Aaron)
2nd Contact EMail:	Not reported
2nd Contact Address:	189 Atwater Street
2nd Contact City,St,Zip:	131, CT 06479
2nd Contact Address 2:	Not reported
2nd Contact City 2:	Plantsville
2nd Contact Phone Number:	8602761201
2nd Contact Fax Number:	8602751233
2nd Contact Type:	Business Manager (X108)

AT&T HARTFORD GARAGE (Continued) **S109728603**

Facility City Num:	64
Site Contact:	Not reported
Site Contact Address:	Not reported
Site Contact Add 2:	Not reported
Site Contact City 2:	Not reported
Site Contact Phone:	Not reported
Site Contact Fax:	Not reported
Site Contact Type:	Not reported
Department Contact 1:	Donnell Thigpen
Department Contact 2:	Not reported
Referral Source:	Not reported
Offsite Source:	False
Date Referred:	Not reported
Emergency:	False
Private Heating Fuel:	False
Commercial Heating Fuel:	False
Commercial HF < 2100 Gal.:	False
Commercial HF > 2100 Gal.:	False
Commercial HF - Size Unk:	False
No LUST Site:	False
Cost Recvry Prgm Candidate:	False
OCSRD Complete:	False
Follow Up Flag:	False
Alternate Water Supply:	False
Relocation:	False
Responsible Party:	False
Responsible EMail:	Not reported
Resp Party Name:	AT&T Corporation
Resp Party Address:	440 Hamilton Avenue
Resp Party City,St,Zip:	White Plains, NY 10600
Resp Party Town Number:	Not reported
Resp Party Phone:	Not reported
Resp Party Fax:	Not reported
Resp Party Name 2:	Not reported
Resp Party Address 2:	Not reported
Resp Party Phone 2:	Not reported
Investigator Id:	0
Follow Update:	Not reported
Area Lextent:	Not reported
Annual Precipitation:	Not reported
Affected Population:	Not reported
Population Setting:	Not reported
Ground Water Direction:	Not reported
Ground Water Gradient:	Not reported
Hydro Basin:	Not reported
Drastic:	Not reported
Geo Setting:	Not reported
Ground Water Classification:	GB
Receptor:	Not reported
Ground Water Flow Direction:	Not reported
Ground Water Depth:	Not reported
Areas Of Concern:	Not reported
Free Product Inches:	0
Fund Date:	Not reported
Fund Planned:	No
Fund Obligated:	No
Fund Outlayed:	No

AT&T HARTFORD GARAGE (Continued) **S109728603**

Fund Judgment:	No
Fund Recovered:	No
Cellar Borings:	False
Install Micro Wells:	False
Ground Water Sample:	False
Soil Sample:	False
Soil Gas:	False
Site Inspect:	False
Soil Excavate:	False
Geo Probe:	False
Survey:	False
Potable Well Sample:	False
Sample MWS:	False
Ground Water Gauging:	False
Soil Venting:	False
Active:	True
NOV Action:	None
NOV Issued:	Not reported
NOV Due:	Not reported
NOV Received:	Not reported
NOV Closed:	Not reported
NOV Disc Date:	Not reported
NOV Issued Date:	Not reported
NOV Compliance Sched:	Not reported
NOV Admin Order:	Not reported
NOV Referred To Ag:	Not reported
Stop All NOV Actions:	False
Release Invest Rpt:	False
DEP App Letter 1:	False
Correct Action Plan:	False
DEP App Letter 2:	False
Rem Sys Install:	False
Rem Sys Install Date:	Not reported
Closure Date:	Not reported
Rem Sys Monitoring Rpt:	False
Qrtly Gwater Mon Rpts:	False
Closure Req Rpt:	False
DEP Closure Letter:	False
Referred To:	Not reported
No Wells:	0
Lph Wells:	0
User Stamp:	Allison Forrest/aforrest
Date Stamp:	2009-06-16 00:00:00
Correspondence:	Not reported

CT MANIFEST:

Waste:

Manifest No:	CTF0866099
Waste Occurence:	1
UNNA:	1993
Hazard Class:	4
US Dot Description:	COMBUSTIBLE LIQUID N.O.S.(NA)
No of Containers:	001
Container Type:	TT
Quantity:	75
Weight/Volume:	G

AT&T HARTFORD GARAGE (Continued) **S109728603**

Additional Description: Not reported
Handling Code: Not reported
Date Record Was Last Modified: 4/26/2004
DEO Who Last Modified Record: IG

Waste CD:
Manifest No: CTF0866099
Waste Occurence: 1
EPA Waste Code: D001
Recycled Waste?: F
Date Record Was Last Modified: 4/26/2004
DEO Who Last Modified Record: IG

Detail:
Year: 1999
Manifest ID: CTF0866099
TSDF EPA ID: CTD021816889
TSDF Name: UNITED OIL RECOVERY INC./UIS DBA ADVANCED LIQ. REC
TSDF Address: 136 GRACEY AVE.
TSDF City,St,Zip: MERIDEN, CT 06451
TSDF Country: USA
TSDF Telephone: Not reported
Transport Date: 6/23/1999
Transporter EPA ID: CTD021816889
Transporter Name: UNITED OIL RECOVERY INC./UIS DBA ADVANCED LIQ. REC
Transporter Country: USA
Transporter Phone: Not reported
Trans 2 Date: Not reported
Trans 2 EPA ID: Not reported
Trans 2 Name: Not reported
Trans 2 Address: Not reported
Trans 2 City,St,Zip: CT
Trans 2 Country: USA
Trans 2 Phone: Not reported
EPA ID: CTD077313112
Generator Phone: 2037717228
Generator Mailing Addr: 40 BRAINARD RD
Generator Mailing Town: HARTFORD
Generator Mailing State: CT
Generator Mailing Zip: 06114
Generator Mailing Country: USA
Special Handling: Not reported
Discrepancies: No
Date Shipped: 6/23/1999
Date Received: 6/23/1999
Last modified date: 4/26/2004
Last modified by: IG
Comments: Not reported

Waste:
Manifest No: CTF0325444
Waste Occurence: 1
UNNA: 1993
Hazard Class: COMBUSTIBL
US Dot Description: WASTE COMBUSTIBLE LIQUID, NOS

AT&T HARTFORD GARAGE (Continued) **S109728603**

No of Containers: 001
Container Type: DF
Quantity: 5
Weight/Volume: G
Additional Description: Y
Handling Code: S02
Date Record Was Last Modified: 4/26/2004
DEO Who Last Modified Record: IG

Waste CD:
Manifest No: CTF0325444
Waste Occurence: 1
EPA Waste Code: D001
Recycled Waste?: T
Date Record Was Last Modified: 4/26/2004
DEO Who Last Modified Record: IG

Detail:
Year: 1994
Manifest ID: CTF0325444
TSDF EPA ID: CTD000845982
TSDF Name: SAFETY KLEEN CORP 2-070-01
TSDF Address: 24 BRIXTON STREET
TSDF City,St,Zip: WEST HARTFORD, CT 06107
TSDF Country: USA
TSDF Telephone: Not reported
Transport Date: 8/5/1994
Transporter EPA ID: ILD984908202
Transporter Name: SAFETY-KLEEN CORP.
Transporter Country: USA
Transporter Phone: Not reported
Trans 2 Date: Not reported
Trans 2 EPA ID: Not reported
Trans 2 Name: Not reported
Trans 2 Address: Not reported
Trans 2 City,St,Zip: CT
Trans 2 Country: USA
Trans 2 Phone: Not reported
EPA ID: CTD077313112
Generator Phone: 2037717228
Generator Mailing Addr: 40 BRAINARD RD
Generator Mailing Town: HARTFORD
Generator Mailing State: CT
Generator Mailing Zip: 06114
Generator Mailing Country: USA
Special Handling: Yes
Discrepancies: No
Date Shipped: 8/5/1994
Date Received: 8/5/1994
Last modified date: 4/26/2004
Last modified by: IG
Comments: Not reported

Waste:
Manifest No: CTF0214864

AT&T HARTFORD GARAGE (Continued) **S109728603**

Waste Occurence: 1
UNNA: 1993
Hazard Class: COMBUSTIBL
US Dot Description: WASTE COMBUSTIBLE LIQUID, NOS
No of Containers: 001
Container Type: DF
Quantity: 5
Weight/Volume: G
Additional Description: Y
Handling Code: S02
Date Record Was Last Modified: 4/27/2004
DEO Who Last Modified Record: IG

Waste CD:
Manifest No: CTF0214864
Waste Occurence: 1
EPA Waste Code: D001
Recycled Waste?: T
Date Record Was Last Modified: 4/27/2004
DEO Who Last Modified Record: IG

Detail:
Year: 1993
Manifest ID: CTF0214864
TSDF EPA ID: CTD000845982
TSDF Name: SAFETY KLEEN CORP 2-070-01
TSDF Address: 24 BRIXTON STREET
TSDF City,St,Zip: WEST HARTFORD, CT 06107
TSDF Country: USA
TSDF Telephone: Not reported
Transport Date: 7/14/1993
Transporter EPA ID: ILD984908202
Transporter Name: SAFETY-KLEEN CORP.
Transporter Country: USA
Transporter Phone: Not reported
Trans 2 Date: Not reported
Trans 2 EPA ID: Not reported
Trans 2 Name: Not reported
Trans 2 Address: Not reported
Trans 2 City,St,Zip: CT
Trans 2 Country: USA
Trans 2 Phone: Not reported
EPA ID: CTD077313112
Generator Phone: 2037717228
Generator Mailing Addr: 40 BRAINARD RD
Generator Mailing Town: HARTFORD
Generator Mailing State: CT
Generator Mailing Zip: 06114
Generator Mailing Country: USA
Special Handling: Yes
Discrepancies: Yes
Date Shipped: 7/14/1993
Date Received: 7/14/1993
Last modified date: 4/27/2004
Last modified by: IG
Comments: Not reported

AT&T HARTFORD GARAGE (Continued) **S109728603**

Waste:

Manifest No:	CTF0139398
Waste Occurence:	1
UNNA:	1993
Hazard Class:	COMBUSTIBL
US Dot Description:	WASTE LIQUID NOS, MINERAL SPIRITS
No of Containers:	003
Container Type:	DM
Quantity:	258
Weight/Volume:	P
Additional Description:	Y
Handling Code:	S02
Date Record Was Last Modified:	4/27/2004
DEO Who Last Modified Record:	IG

Manifest No:	CTF0139398
Waste Occurence:	2
UNNA:	1993
Hazard Class:	COMBUSTIBL
US Dot Description:	WASTE LIQUID NOS, MINERAL SPIRITS
No of Containers:	002
Container Type:	DF
Quantity:	54
Weight/Volume:	P
Additional Description:	Y
Handling Code:	S02
Date Record Was Last Modified:	4/27/2004
DEO Who Last Modified Record:	IG

Waste CD:

Manifest No:	CTF0139398
Waste Occurence:	1
EPA Waste Code:	D001
Recycled Waste?:	T
Date Record Was Last Modified:	4/27/2004
DEO Who Last Modified Record:	IG

Manifest No:	CTF0139398
Waste Occurence:	2
EPA Waste Code:	D001
Recycled Waste?:	T
Date Record Was Last Modified:	4/27/2004
DEO Who Last Modified Record:	IG

Detail:

Year:	1992
Manifest ID:	CTF0139398
TSDF EPA ID:	CTD000845982
TSDF Name:	SAFETY KLEEN CORP 2-070-01
TSDF Address:	24 BRIXTON STREET
TSDF City,St,Zip:	WEST HARTFORD, CT 06107
TSDF Country:	USA
TSDF Telephone:	Not reported
Transport Date:	9/22/1992
Transporter EPA ID:	ILD051060408
Transporter Name:	SAFETY-KLEEN CORP. (TRANSPORTER ONLY)

AT&T HARTFORD GARAGE (Continued) **S109728603**

Transporter Country:	USA
Transporter Phone:	Not reported
Trans 2 Date:	Not reported
Trans 2 EPA ID:	Not reported
Trans 2 Name:	Not reported
Trans 2 Address:	Not reported
Trans 2 City,St,Zip:	CT
Trans 2 Country:	USA
Trans 2 Phone:	Not reported
EPA ID:	CTD077313112
Generator Phone:	2037717228
Generator Mailing Addr:	40 BRAINARD RD
Generator Mailing Town:	HARTFORD
Generator Mailing State:	CT
Generator Mailing Zip:	06114
Generator Mailing Country:	USA
Special Handling:	Yes
Discrepancies:	No
Date Shipped:	9/22/1992
Date Received:	9/22/1992
Last modified date:	4/27/2004
Last modified by:	IG
Comments:	Not reported

Waste:

Manifest No:	MAF608811
Waste Occurence:	1
UNNA:	1255
Hazard Class:	COMBUSTIBL
US Dot Description:	WASTE PETROLEUM NAPHTHA LIQUID
No of Containers:	001
Container Type:	DF
Quantity:	27
Weight/Volume:	P
Additional Description:	Y
Handling Code:	S02
Date Record Was Last Modified:	4/27/2004
DEO Who Last Modified Record:	IG

Waste CD:

Manifest No:	MAF608811
Waste Occurence:	1
EPA Waste Code:	D001
Recycled Waste?:	T
Date Record Was Last Modified:	4/27/2004
DEO Who Last Modified Record:	IG

Detail:

Year:	1991
Manifest ID:	MAF608811
TSDF EPA ID:	CTD000845982
TSDF Name:	SAFETY KLEEN CORP 2-070-01
TSDF Address:	24 BRIXTON STREET
TSDF City,St,Zip:	WEST HARTFORD, CT 06107
TSDF Country:	USA

AT&T HARTFORD GARAGE (Continued) **S109728603**

TSDF Telephone:	Not reported
Transport Date:	10/25/1991
Transporter EPA ID:	ILD051060408
Transporter Name:	SAFETY-KLEEN CORP. (TRANSPORTER ONLY)
Transporter Country:	USA
Transporter Phone:	Not reported
Trans 2 Date:	Not reported
Trans 2 EPA ID:	Not reported
Trans 2 Name:	Not reported
Trans 2 Address:	Not reported
Trans 2 City,St,Zip:	CT
Trans 2 Country:	USA
Trans 2 Phone:	Not reported
EPA ID:	CTD077313112
Generator Phone:	2037717228
Generator Mailing Addr:	40 BRAINARD RD
Generator Mailing Town:	HARTFORD
Generator Mailing State:	CT
Generator Mailing Zip:	06114
Generator Mailing Country:	USA
Special Handling:	Yes
Discrepancies:	No
Date Shipped:	10/25/1991
Date Received:	10/25/1991
Last modified date:	4/27/2004
Last modified by:	IG
Comments:	Not reported

Waste:

Manifest No:	CTB0091124
Waste Occurence:	1
UNNA:	1255
Hazard Class:	COMBUSTIBL
US Dot Description:	WASTE PETROLEUM NAPHTHA LIQUID
No of Containers:	003
Container Type:	DM
Quantity:	170
Weight/Volume:	P
Additional Description:	Y
Handling Code:	S02
Date Record Was Last Modified:	4/27/2004
DEO Who Last Modified Record:	IG

Waste CD:

Manifest No:	CTB0091124
Waste Occurence:	1
EPA Waste Code:	D001
Recycled Waste?:	F
Date Record Was Last Modified:	4/27/2004
DEO Who Last Modified Record:	IG

Detail:

Year:	1987
Manifest ID:	CTB0091124
TSDF EPA ID:	CTD000845982

AT&T HARTFORD GARAGE (Continued) **S109728603**

TSDF Name:	SAFETY KLEEN CORP 2-070-01
TSDF Address:	24 BRIXTON ST
TSDF City,St,Zip:	WEST HARTFORD, CT 06107
TSDF Country:	USA
TSDF Telephone:	Not reported
Transport Date:	6/23/1987
Transporter EPA ID:	CTD000845982
Transporter Name:	SAFETY KLEEN CORP 2-070-01
Transporter Country:	USA
Transporter Phone:	Not reported
Trans 2 Date:	Not reported
Trans 2 EPA ID:	Not reported
Trans 2 Name:	Not reported
Trans 2 Address:	Not reported
Trans 2 City,St,Zip:	CT
Trans 2 Country:	USA
Trans 2 Phone:	Not reported
EPA ID:	CTD077313112
Generator Phone:	2037717228
Generator Mailing Addr:	40 BRAINARD RD
Generator Mailing Town:	HARTFORD
Generator Mailing State:	CT
Generator Mailing Zip:	06114
Generator Mailing Country:	USA
Special Handling:	Yes
Discrepancies:	No
Date Shipped:	6/23/1987
Date Received:	6/23/1987
Last modified date:	4/27/2004
Last modified by:	IG
Comments:	Not reported

Q162 **SOUTHWESTERN BELL CORPORATION** **SDADB** **S106896753**
West **40 BRAINARD ROAD** **N/A**
1/4-1/2 **HARTFORD, CT**
0.288 mi.
1520 ft. **Site 2 of 2 in cluster Q**

Relative:
Lower

Actual:
24 ft.

Site Discovery and Assessment:

Facility ID:	5632
Rem Master ID:	5582
PTP Id:	0
WPC Number:	Not reported
Postal District:	Not reported
Latitude:	0
Longitude:	0
Lat/Long Determined By:	Not reported
Ground Water Quality Classification:	Not reported
Surface Water Quality Classification:	Not reported
Waste Type:	Not reported
Disposal:	Not reported
Sample Data Available:	False
Updated By:	JMC
Update Program:	PTP
Updated:	4/27/2005
Date Created:	Not reported
Duplicate:	False

SOUTHWESTERN BELL CORPORATION (Continued) **S106896753**

EPA CERCLIS Id:	Not reported
Number EPA RCRIS Id:	Not reported
Site on EPA's CERCLIS:	Not reported
Site Archived from CERCLIS:	Not reported
Archive Date:	Not reported
EPA's Removal at Site:	Not reported
Deferred to another EPA Program:	Not reported
EPA Env Priority Initiative Site:	Not reported
Federal Facility:	Not reported
Site on EPA's National Priority List:	Not reported
Part of an NPL site:	Not reported
RCRA Generator Status:	Not reported
RCRA Permit Status:	Not reported
Referral Id:	Not reported
Source of referral:	Not reported
Date Received:	Not reported
Staff Assigned:	Not reported
Remediation Program:	Not reported
Date dt_assigned:	Not reported
Remediation Complete Approved DEP/Verified by LEP:	Not reported
Outcome:	Not reported
Remedial Id:	Not reported
PTP Id:	Not reported
Remediation Program:	Not reported
Remediation Program Entered:	Not reported
Staff Assigned:	Not reported
Remediation Program:	Not reported
Date dt_assign:	Not reported
Project Phase:	Not reported
Order issued:	Not reported
Order Number:	Not reported
Date order issued:	Not reported
Remedial Investigation Start:	Not reported
Remedial Investigation Completed:	Not reported
Remedial Design Start:	Not reported
Remedial Design complet:	Not reported
Remedial Action Start:	Not reported
Remedial Action Completed:	Not reported
Date Oper/ maintenance Started:	Not reported
GW monitoring:	Not reported
Remediation complete Approved DEP/Verified by LEP:	Not reported
Order Id:	Not reported
Order Number:	Not reported
Date order issued:	Not reported
Staff Assigned:	Not reported
Type of Order:	Not reported
Order Respondent:	Not reported
Admin Appeal Date:	Not reported
Date of Admin Appeal Ruling:	Not reported
Date of Admin Appeal Ruling:	Not reported
Date of Final Order:	Not reported
Date of Court Appeal:	Not reported
Date of Court Ruling:	Not reported
Date of Court Ruling:	Not reported
Date Order Modified:	Not reported
Date Referred to AG:	Not reported
Judgement:	Not reported

SOUTHWESTERN BELL CORPORATION (Continued) **S106896753**

Date of AGR judgement:	Not reported
Penalty assessed:	Not reported
Order Complete:	Not reported
In compliance:	Not reported
Comments:	Not reported

R163 **TEXACO-SUN TERMINAL** **BROWNFIELDS** **S106352401**
NE **133-195 RIVERSIDE DRIVE** **N/A**
1/4-1/2 **E. HARTFORD, CT 06108**
0.294 mi.
1552 ft. **Site 1 of 5 in cluster R**

Relative:
Higher

Actual:
62 ft.

CT BROWNFIELD:

Spill ID:	28
Acres:	5.5
Past Use:	Petroleum Storage
Road Access:	Rte 2/I- 84

R164 **SPILLS** **S104104351**
NE **133 RIVERSIDE AVE** **VCP** **N/A**
1/4-1/2 **EAST HARTFORD, CT**
0.294 mi.
1552 ft. **Site 2 of 5 in cluster R**

Relative:
Higher

Actual:
62 ft.

SPILLS:

Year of Database:	1997
Case Number:	9700299
Who Took Spill:	203
Assigned To:	0
Report Date:	1/20/1997
Report Time:	1:44:00 PM
Date Release:	1/20/1997
Time Responded:	1:44:00 PM
Reported By:	daryl stawicki
Phone:	203 5683500
Representing:	general oil
Terminated:	YES
Recovd (Total):	0
Total (Water):	0
Facility Status:	closed
Continuous Spill:	No
Released Substance:	oil
Qty:	0 (Gallons)
Emergency Measure:	2 cups of oil
Water Body:	none
Discharger:	general oil
Telephone:	Not reported
Responsible Party:	Not reported
RP Address 1:	Not reported
RP City,St,Zip:	CT
Historic:	No
Waterbody:	No
Time Stamp:	3/6/1997 2:39:11 PM
Sr Inspector:	Stevenson, Ray
At Inspctor:	**NO RESPONSE
User Stamp:	Not reported

(Continued) **S104104351**

Comments: Not reported
Action: Cleaned
Other Action: Not reported
Agency ID: Not reported
Other Agency: Not reported
DEP Bureau: Not reported
DEP Agency: Not reported
Cause ID: Overfill
Other Cause: Not reported
Media ID: Ground Surface
Other Media: Not reported
Class ID: Not reported
Other Class: Not reported
Release Type: petroleum
Other Release: Not reported
Waterbody: Not reported
Other Wtrbody: Not reported

VCP:
Transferor (seller): n/a
Transfee (buyer): n/a
Certifying Party: Goodwin College
Certifying Party Attn: Mark E. Scheinberg
Certifying Party Title: President
Certifying Party Address: 745 Burnside Avenue
Certifying Party City,St,Zip: East Hartford, CT 06108
Voluntary Remediation Site: Yes
Date Received: 06/13/2008
Acknowledge Date: 07/10/2008
Determination Date: 07/23/2008
LEP Verified/DEP: Not reported
Rem Id: 9043
Remediation Location Id: 8036
Date Entered: 06/23/2008
Program: Vol_Rem_X
GAO Site: False
Staff Full Name: MaryAnne Danyluk
Super/Date: 07/14/2008
Stage Of Project: Not reported
RP Level Of Activity: Not reported
RP Needed Level Of Activity: Not reported
Staff Level Of Activity: Not reported
Staff Needed Level Of Activity: Not reported
Public Intrest: Not reported
PRP Cooperation: Not reported
Enforcement Status: Not reported
Level Of Complexity: Not reported
Complex Eng Or Sci: False
Complex Due To Public Involvement: False
Politically Complex: False
Complex Enforcement: False
Coordination With Other Bureaus: False
EPA Involvement: False
Staff Prefrence: Not reported
Readiness For Transfer: Not reported
Project Transfer Time: Not reported
Transfer Comments: Not reported

(Continued) **S104104351**

Staff As Of July 2000:	Not reported
Initial Staff:	Not reported
Type Of Transfer:	voluntary
Salutation:	Mr. Scheinberg
Relationship To Transfer:	parcel owner
Audit Date:	Not reported
Verif Type:	Not reported
Audit Outcome:	Not reported
GW:	GB
Basin:	Not reported
1st Payment:	3000
Pay Tag1:	19451
2nd Payment:	Not reported
Pay Tag2:	Not reported
Rtn:	Not reported
Revised:	Not reported
ECAF Received:	08/01/2008
Old Determination Date:	Not reported
Redeterminationdate:	Not reported
Previous Determination:	Not reported
Monitoringoption:	Not reported
Postremedialmonitoring:	Not reported
Schedule Of I/R:	03/18/2009
Schedule Overdue:	Not reported
Aprvl Sched:	Not reported
Yr 1 Report:	Not reported
Yr 2 Report:	Not reported
Report Overdue:	Not reported
Ext Aprvl Sched:	Not reported
License #:	Not reported
Project Phase:	Not reported
PT Comments:	Not reported
EPA Id Number:	Not reported
GW Class:	Not reported
SW Class:	Not reported
AO/C0:	Not reported
Water Lead(Y Or N):	Not reported
Priority:	Not reported
Project Status(A, I Or D):	Not reported
Last Updated:	Not reported
SR Comments:	Not reported
Priority Or Work-Load:	Not reported
Status:	Not reported
Notes:	Not reported
Special Project Name:	Not reported
Special Project Comments:	Not reported
DOT Project:	Not reported
Pt Counter:	0
Project Complete:	False
Project Inactive:	False
Intl Deposit #:	08-4635
Deposit #:	Not reported
Spill Case #:	Not reported
Diversion Id:	0
Public Notice:	Not reported
Rap Received:	09/01/2009
Rap Approved:	Not reported

(Continued) **S104104351**

Compliance Category:	Not reported
Delete Record:	False
ECAF Reviewed By:	MaryAnne Danyluk
Notlocatable:	False
Primaryaddress:	False
Aka_sitename:	False
Primarysitename:	False
Aka_siteaddress:	False
Lead:	LEP

R165 **TEXACO-SUN TERMINAL** **BROWNFIELDS** **S109591303**
NE **133-195 RIVERSIDE DR** **N/A**
1/4-1/2 **EAST HARTFORD, CT**
0.294 mi.
1552 ft. **Site 3 of 5 in cluster R**

Relative:
Higher

Actual:
62 ft.

BROWNFIELDS 2:

Region:	2
Acreage:	5.5
Past Use:	Petroleum storage
Contact Party:	CBRA

R166 **FORMER GENERAL OIL - 133** **US BROWNFIELDS** **1014475841**
NE **133 RIVERSIDE DRIVE** **N/A**
1/4-1/2 **EAST HARTFORD, CT 06118**
0.294 mi.
1552 ft. **Site 4 of 5 in cluster R**

Relative:
Higher

Actual:
62 ft.

US BROWNFIELDS:

Recipient name:	Capitol Region Council of Governments
Grant type:	Assessment
Property name:	Former General Oil - 133
Property #:	12025,
Parcel size:	2.04
Latitude:	41.74725
Longitude:	-72.64040
HCM label:	Address Matching-House Number
Map scale:	1:24000
Point of reference:	Entrance Point of a Facility or Station
Datum:	World Geodetic System of 1984
ACRES property ID:	39281
Start date:	Not reported
Completed date:	Not reported
Acres cleaned up:	Not reported
Cleanup funding:	Not reported
Cleanup funding source:	Not reported
Assessment funding:	48628.14
Assessment funding source:	US EPA - Brownfields Assessment Cooperative Agreement
Redevelopment funding:	Not reported
Redev. funding source:	Not reported
Redev. funding entity name:	Not reported
Redevelopment start date:	Not reported
Assessment funding entity:	Not reported
Cleanup funding entity:	Not reported
Grant type:	P
Accomplishment type:	Supplemental Assessment

FORMER GENERAL OIL - 133 (Continued) **1014475841**

Ownership entity:	Private
Current owner:	Goodwin College
Did owner change:	N
Cleanup required:	Yes
Video available:	No
Photo available:	Yes
Institutional controls required:	N
IC Category proprietary controls:	Not reported
IC cat. info. devices:	Not reported
IC cat. gov. controls:	Not reported
IC cat. enforcement permit tools:	Not reported
IC in place date:	Not reported
IC in place:	No
State/tribal program date:	Not reported
State/tribal program ID:	Not reported
State/tribal NFA date:	Not reported
Air contaminated:	Not reported
Air cleaned:	Not reported
Asbestos found:	Not reported
Asbestos cleaned:	Not reported
Controled substance found:	Not reported
Controled substance cleaned:	Not reported
Drinking water affected:	Not reported
Drinking water cleaned:	Not reported
Groundwater affected:	Y
Groundwater cleaned:	Y
Lead contaminant found:	Not reported
Lead cleaned up:	Not reported
No media affected:	Not reported
Unknown media affected:	Not reported
Other cleaned up:	Not reported
Other metals found:	Not reported
Other metals cleaned:	Not reported
Other contaminants found:	Not reported
Other contams found description:	Not reported
PAHs found:	Y
PAHs cleaned up:	Y
PCBs found:	Not reported
PCBs cleaned up:	Not reported
Petro products found:	Y
Petro products cleaned:	Y
Sediments found:	Not reported
Sediments cleaned:	Not reported
Soil affected:	Y
Soil cleaned up:	Y
Surface water cleaned:	Y
Unknown found:	Not reported
VOCs found:	Y
VOCs cleaned:	Y
Cleanup other description:	Not reported
Num. of cleanup and re-dev. jobs:	Not reported
Past use greenspace acreage:	Not reported
Past use residential acreage:	Not reported
Past use commercial acreage:	Not reported
Past use industrial acreage:	2.04
Future use greenspace acreage:	Not reported
Future use residential acreage:	Not reported

FORMER GENERAL OIL - 133 (Continued) **1014475841**

Future use commercial acreage:	Not reported
Future use industrial acreage:	Not reported
Greenspace acreage and type:	Not reported
Superfund Fed. landowner flag:	N
Recipient name:	Capitol Region Council of Governments
Grant type:	Assessment
Property name:	Former General Oil - 133
Property #:	12025,
Parcel size:	2.04
Latitude:	41.74725
Longitude:	-72.64040
HCM label:	Address Matching-House Number
Map scale:	1:24000
Point of reference:	Entrance Point of a Facility or Station
Datum:	World Geodetic System of 1984
ACRES property ID:	39281
Start date:	Not reported
Completed date:	Not reported
Acres cleaned up:	Not reported
Cleanup funding:	Not reported
Cleanup funding source:	Not reported
Assessment funding:	5567.42
Assessment funding source:	US EPA - Brownfields Assessment Cooperative Agreement
Redevelopment funding:	Not reported
Redev. funding source:	Not reported
Redev. funding entity name:	Not reported
Redevelopment start date:	Not reported
Assessment funding entity:	EPA
Cleanup funding entity:	Not reported
Grant type:	P
Accomplishment type:	Phase I Environmental Assessment
Ownership entity:	Private
Current owner:	Goodwin College
Did owner change:	N
Cleanup required:	Yes
Video available:	No
Photo available:	Yes
Institutional controls required:	N
IC Category proprietary controls:	Not reported
IC cat. info. devices:	Not reported
IC cat. gov. controls:	Not reported
IC cat. enforcement permit tools:	Not reported
IC in place date:	Not reported
IC in place:	No
State/tribal program date:	Not reported
State/tribal program ID:	Not reported
State/tribal NFA date:	Not reported
Air contaminated:	Not reported
Air cleaned:	Not reported
Asbestos found:	Not reported
Asbestos cleaned:	Not reported
Controled substance found:	Not reported
Controled substance cleaned:	Not reported
Drinking water affected:	Not reported
Drinking water cleaned:	Not reported
Groundwater affected:	Y

FORMER GENERAL OIL - 133 (Continued) **1014475841**

Groundwater cleaned:	Y
Lead contaminant found:	Not reported
Lead cleaned up:	Not reported
No media affected:	Not reported
Unknown media affected:	Not reported
Other cleaned up:	Not reported
Other metals found:	Not reported
Other metals cleaned:	Not reported
Other contaminants found:	Not reported
Other contams found description:	Not reported
PAHs found:	Y
PAHs cleaned up:	Y
PCBs found:	Not reported
PCBs cleaned up:	Not reported
Petro products found:	Y
Petro products cleaned:	Y
Sediments found:	Not reported
Sediments cleaned:	Not reported
Soil affected:	Y
Soil cleaned up:	Y
Surface water cleaned:	Y
Unknown found:	Not reported
VOCs found:	Y
VOCs cleaned:	Y
Cleanup other description:	Not reported
Num. of cleanup and re-dev. jobs:	Not reported
Past use greenspace acreage:	Not reported
Past use residential acreage:	Not reported
Past use commercial acreage:	Not reported
Past use industrial acreage:	2.04
Future use greenspace acreage:	Not reported
Future use residential acreage:	Not reported
Future use commercial acreage:	Not reported
Future use industrial acreage:	Not reported
Greenspace acreage and type:	Not reported
Superfund Fed. landowner flag:	N

Recipient name:	Capitol Region Council of Governments
Grant type:	Assessment
Property name:	Former General Oil - 133
Property #:	12025,
Parcel size:	2.04
Latitude:	41.74725
Longitude:	-72.64040
HCM label:	Address Matching-House Number
Map scale:	1:24000
Point of reference:	Entrance Point of a Facility or Station
Datum:	World Geodetic System of 1984
ACRES property ID:	39281
Start date:	Not reported
Completed date:	Not reported
Acres cleaned up:	Not reported
Cleanup funding:	Not reported
Cleanup funding source:	Not reported
Assessment funding:	7921.85
Assessment funding source:	US EPA - Brownfields Assessment Cooperative Agreement
Redevelopment funding:	Not reported

FORMER GENERAL OIL - 133 (Continued) **1014475841**

Redev. funding source:	Not reported
Redev. funding entity name:	Not reported
Redevelopment start date:	Not reported
Assessment funding entity:	EPA
Cleanup funding entity:	Not reported
Grant type:	P
Accomplishment type:	Supplemental Assessment
Ownership entity:	Private
Current owner:	Goodwin College
Did owner change:	N
Cleanup required:	Yes
Video available:	No
Photo available:	Yes
Institutional controls required:	N
IC Category proprietary controls:	Not reported
IC cat. info. devices:	Not reported
IC cat. gov. controls:	Not reported
IC cat. enforcement permit tools:	Not reported
IC in place date:	Not reported
IC in place:	No
State/tribal program date:	Not reported
State/tribal program ID:	Not reported
State/tribal NFA date:	Not reported
Air contaminated:	Not reported
Air cleaned:	Not reported
Asbestos found:	Not reported
Asbestos cleaned:	Not reported
Controled substance found:	Not reported
Controled substance cleaned:	Not reported
Drinking water affected:	Not reported
Drinking water cleaned:	Not reported
Groundwater affected:	Y
Groundwater cleaned:	Y
Lead contaminant found:	Not reported
Lead cleaned up:	Not reported
No media affected:	Not reported
Unknown media affected:	Not reported
Other cleaned up:	Not reported
Other metals found:	Not reported
Other metals cleaned:	Not reported
Other contaminants found:	Not reported
Other contams found description:	Not reported
PAHs found:	Y
PAHs cleaned up:	Y
PCBs found:	Not reported
PCBs cleaned up:	Not reported
Petro products found:	Y
Petro products cleaned:	Y
Sediments found:	Not reported
Sediments cleaned:	Not reported
Soil affected:	Y
Soil cleaned up:	Y
Surface water cleaned:	Y
Unknown found:	Not reported
VOCs found:	Y
VOCs cleaned:	Y
Cleanup other description:	Not reported

FORMER GENERAL OIL - 133 (Continued) **1014475841**

Num. of cleanup and re-dev. jobs:	Not reported
Past use greenspace acreage:	Not reported
Past use residential acreage:	Not reported
Past use commercial acreage:	Not reported
Past use industrial acreage:	2.04
Future use greenspace acreage:	Not reported
Future use residential acreage:	Not reported
Future use commercial acreage:	Not reported
Future use industrial acreage:	Not reported
Greenspace acreage and type:	Not reported
Superfund Fed. landowner flag:	N

Recipient name:	Capitol Region Council of Governments
Grant type:	Assessment
Property name:	Former General Oil - 133
Property #:	12025,
Parcel size:	2.04
Latitude:	41.74725
Longitude:	-72.64040
HCM label:	Address Matching-House Number
Map scale:	1:24000
Point of reference:	Entrance Point of a Facility or Station
Datum:	World Geodetic System of 1984
ACRES property ID:	39281
Start date:	Not reported
Completed date:	Not reported
Acres cleaned up:	Not reported
Cleanup funding:	Not reported
Cleanup funding source:	Not reported
Assessment funding:	40395.43
Assessment funding source:	US EPA - Brownfields Assessment Cooperative Agreement
Redevelopment funding:	Not reported
Redev. funding source:	Not reported
Redev. funding entity name:	Not reported
Redevelopment start date:	Not reported
Assessment funding entity:	Not reported
Cleanup funding entity:	Not reported
Grant type:	P
Accomplishment type:	Phase II Environmental Assessment
Ownership entity:	Private
Current owner:	Goodwin College
Did owner change:	N
Cleanup required:	Yes
Video available:	No
Photo available:	Yes
Institutional controls required:	N
IC Category proprietary controls:	Not reported
IC cat. info. devices:	Not reported
IC cat. gov. controls:	Not reported
IC cat. enforcement permit tools:	Not reported
IC in place date:	Not reported
IC in place:	No
State/tribal program date:	Not reported
State/tribal program ID:	Not reported
State/tribal NFA date:	Not reported
Air contaminated:	Not reported
Air cleaned:	Not reported

FORMER GENERAL OIL - 133 (Continued) **1014475841**

Asbestos found:	Not reported
Asbestos cleaned:	Not reported
Controled substance found:	Not reported
Controled substance cleaned:	Not reported
Drinking water affected:	Not reported
Drinking water cleaned:	Not reported
Groundwater affected:	Y
Groundwater cleaned:	Y
Lead contaminant found:	Not reported
Lead cleaned up:	Not reported
No media affected:	Not reported
Unknown media affected:	Not reported
Other cleaned up:	Not reported
Other metals found:	Not reported
Other metals cleaned:	Not reported
Other contaminants found:	Not reported
Other contams found description:	Not reported
PAHs found:	Y
PAHs cleaned up:	Y
PCBs found:	Not reported
PCBs cleaned up:	Not reported
Petro products found:	Y
Petro products cleaned:	Y
Sediments found:	Not reported
Sediments cleaned:	Not reported
Soil affected:	Y
Soil cleaned up:	Y
Surface water cleaned:	Y
Unknown found:	Not reported
VOCs found:	Y
VOCs cleaned:	Y
Cleanup other description:	Not reported
Num. of cleanup and re-dev. jobs:	Not reported
Past use greenspace acreage:	Not reported
Past use residential acreage:	Not reported
Past use commercial acreage:	Not reported
Past use industrial acreage:	2.04
Future use greenspace acreage:	Not reported
Future use residential acreage:	Not reported
Future use commercial acreage:	Not reported
Future use industrial acreage:	Not reported
Greenspace acreage and type:	Not reported
Superfund Fed. landowner flag:	N

Recipient name:	Goodwin College, Inc.
Grant type:	Cleanup
Property name:	Former General Oil - 133
Property #:	12025,
Parcel size:	2.04
Latitude:	41.74725
Longitude:	-72.64040
HCM label:	Address Matching-House Number
Map scale:	1:24000
Point of reference:	Entrance Point of a Facility or Station
Datum:	World Geodetic System of 1984
ACRES property ID:	39281
Start date:	01-NOV-08

FORMER GENERAL OIL - 133 (Continued) **1014475841**

Completed date:	Not reported
Acres cleaned up:	Not reported
Cleanup funding:	200000
Cleanup funding source:	US EPA - Brownfields Cleanup Cooperative Agreement
Assessment funding:	Not reported
Assessment funding source:	Not reported
Redevelopment funding:	Not reported
Redev. funding source:	Not reported
Redev. funding entity name:	Not reported
Redevelopment start date:	Not reported
Assessment funding entity:	Not reported
Cleanup funding entity:	EPA
Grant type:	P
Accomplishment type:	Not reported
Ownership entity:	Private
Current owner:	Goodwin College
Did owner change:	N
Cleanup required:	Yes
Video available:	No
Photo available:	Yes
Institutional controls required:	N
IC Category proprietary controls:	Not reported
IC cat. info. devices:	Not reported
IC cat. gov. controls:	Not reported
IC cat. enforcement permit tools:	Not reported
IC in place date:	Not reported
IC in place:	No
State/tribal program date:	Not reported
State/tribal program ID:	Not reported
State/tribal NFA date:	Not reported
Air contaminated:	Not reported
Air cleaned:	Not reported
Asbestos found:	Not reported
Asbestos cleaned:	Not reported
Controled substance found:	Not reported
Controled substance cleaned:	Not reported
Drinking water affected:	Not reported
Drinking water cleaned:	Not reported
Groundwater affected:	Y
Groundwater cleaned:	Y
Lead contaminant found:	Not reported
Lead cleaned up:	Not reported
No media affected:	Not reported
Unknown media affected:	Not reported
Other cleaned up:	Not reported
Other metals found:	Not reported
Other metals cleaned:	Not reported
Other contaminants found:	Not reported
Other contams found description:	Not reported
PAHs found:	Y
PAHs cleaned up:	Y
PCBs found:	Not reported
PCBs cleaned up:	Not reported
Petro products found:	Y
Petro products cleaned:	Y
Sediments found:	Not reported
Sediments cleaned:	Not reported

FORMER GENERAL OIL - 133 (Continued) **1014475841**

Soil affected:	Y
Soil cleaned up:	Y
Surface water cleaned:	Y
Unknown found:	Not reported
VOCs found:	Y
VOCs cleaned:	Y
Cleanup other description:	Not reported
Num. of cleanup and re-dev. jobs:	Not reported
Past use greenspace acreage:	Not reported
Past use residential acreage:	Not reported
Past use commercial acreage:	Not reported
Past use industrial acreage:	2.04
Future use greenspace acreage:	Not reported
Future use residential acreage:	Not reported
Future use commercial acreage:	Not reported
Future use industrial acreage:	Not reported
Greenspace acreage and type:	Not reported
Superfund Fed. landowner flag:	N

Recipient name:	Goodwin College, Inc.
Grant type:	Cleanup
Property name:	Former General Oil - 133
Property #:	12025,
Parcel size:	2.04
Latitude:	41.74725
Longitude:	-72.64040
HCM label:	Address Matching-House Number
Map scale:	1:24000
Point of reference:	Entrance Point of a Facility or Station
Datum:	World Geodetic System of 1984
ACRES property ID:	39281
Start date:	Not reported
Completed date:	Not reported
Acres cleaned up:	Not reported
Cleanup funding:	Not reported
Cleanup funding source:	Not reported
Assessment funding:	Not reported
Assessment funding source:	Not reported
Redevelopment funding:	Not reported
Redev. funding source:	Not reported
Redev. funding entity name:	Not reported
Redevelopment start date:	Not reported
Assessment funding entity:	Not reported
Cleanup funding entity:	Not reported
Grant type:	P
Accomplishment type:	Not reported
Ownership entity:	Private
Current owner:	Goodwin College
Did owner change:	N
Cleanup required:	Yes
Video available:	No
Photo available:	Yes
Institutional controls required:	N
IC Category proprietary controls:	Not reported
IC cat. info. devices:	Not reported
IC cat. gov. controls:	Not reported
IC cat. enforcement permit tools:	Not reported

FORMER GENERAL OIL - 133 (Continued) **1014475841**

IC in place date:	Not reported
IC in place:	No
State/tribal program date:	Not reported
State/tribal program ID:	Not reported
State/tribal NFA date:	Not reported
Air contaminated:	Not reported
Air cleaned:	Not reported
Asbestos found:	Not reported
Asbestos cleaned:	Not reported
Controled substance found:	Not reported
Controled substance cleaned:	Not reported
Drinking water affected:	Not reported
Drinking water cleaned:	Not reported
Groundwater affected:	Y
Groundwater cleaned:	Y
Lead contaminant found:	Not reported
Lead cleaned up:	Not reported
No media affected:	Not reported
Unknown media affected:	Not reported
Other cleaned up:	Not reported
Other metals found:	Not reported
Other metals cleaned:	Not reported
Other contaminants found:	Not reported
Other contams found description:	Not reported
PAHs found:	Y
PAHs cleaned up:	Y
PCBs found:	Not reported
PCBs cleaned up:	Not reported
Petro products found:	Y
Petro products cleaned:	Y
Sediments found:	Not reported
Sediments cleaned:	Not reported
Soil affected:	Y
Soil cleaned up:	Y
Surface water cleaned:	Y
Unknown found:	Not reported
VOCs found:	Y
VOCs cleaned:	Y
Cleanup other description:	Not reported
Num. of cleanup and re-dev. jobs:	0
Past use greenspace acreage:	Not reported
Past use residential acreage:	Not reported
Past use commercial acreage:	Not reported
Past use industrial acreage:	2.04
Future use greenspace acreage:	Not reported
Future use residential acreage:	Not reported
Future use commercial acreage:	Not reported
Future use industrial acreage:	Not reported
Greenspace acreage and type:	Not reported
Superfund Fed. landowner flag:	N

Property Highlights: Once clean, this property will be used by Goodwin College, a non-profit institution, to create a Connecticut River Campus, including public and private open space and river access. PPF - Former General Oil Property, 12/20/06 7/31/09: Remediation AAction Plan draft finished with final version to be completed in August 2009. 9/30/09: Remediation Action Plans for both 133 and 195

FORMER GENERAL OIL - 133 (Continued) **1014475841**

Riverside Drive were completed and are under public review. On 9/30/09, a public meeting was held at Goodwin Colleege to discuss the plans and solicit public comment on them. Additionally, in September 2009 a Request for Proposals was prepared and issued to potential remediation contractors for remedial work at 133 and 195 Riverside Drive.

Property Description: 133 and 195 Riverside: Goodwin College Inc deed:2933/222 acquisition date: 08/15/2007 Site is a former petroleum storage and distribution facility. Immediate past owner is Whitestar Holding Company. The 133 Riverside Drive parcel is 1.98 acres inn size and contained a one-story concrete building with a footprint of approximately 3,300 square feet. This building was constructed in 1952 and was occupied by HHS Mechanical Contractors, a piping system design and fabrication contractor. The buildding's garage was reportedly used previously for vehicle washing and possibly for vehicle repair or maintenance. The property was used as a petroleum terminal by 1952. The final three above-ground bulk petroleum storage tanks were removed from this pparcel in 2005. The 4.15-acre 195 Riverside Drive parcel abuts 133 Riverside Drive to the south and contained two one-story, brick industrial buildings with footprints of approximately 1,500 and 7,300 square feet. The smaller building was occupied bby JC Mechanical Controls, a heating and air conditioning contractor. The larger building was vacant at the time of the Phase II ESA and was most recently occupied by Alert, Inc., a scientific instrumentation service company. The southern portion ofthe larger building was likely used for vehicle repair and maintenance and contained a shop for Alert. A petroleum terminal with up to eight above-ground storage tanks ASTs operated on this parcel beginning in the 1930s or 1940s. The tanks were removved from the property during the period of 1989 through 1996.

R167 **GOODWIN COLLEGE** **VCP** **S111119897**
NE **135 RIVERSIDE DRIVE** **N/A**
1/4-1/2 **EAST HARTFORD, CT**
0.294 mi.
1553 ft. **Site 5 of 5 in cluster R**

Relative:
Higher

Actual:
62 ft.

VCP:

Transferor (seller):	Not reported
Transfee (buyer):	Not reported
Certifying Party:	Not reported
Certifying Party Attn:	Not reported
Certifying Party Title:	Not reported
Certifying Party Address:	Not reported
Certifying Party City,St,Zip:	Not reported
Voluntary Remediation Site:	Yes
Date Received:	07/15/2010
Acknowledge Date:	Not reported
Determination Date:	Not reported
LEP Verified/DEP:	Not reported
Rem Id:	9978
Remediation Location Id:	8560
Date Entered:	08/17/2010
Program:	Vol_Rem_133Y
GAO Site:	False
Staff Full Name:	MaryAnne Danyluk
Super/Date:	Not reported
Stage Of Project:	Not reported
RP Level Of Activity:	Not reported

GOODWIN COLLEGE (Continued) **S111119897**

RP Needed Level Of Activity:	Not reported
Staff Level Of Activity:	Not reported
Staff Needed Level Of Activity:	Not reported
Public Intrest:	Not reported
PRP Cooperation:	Not reported
Enforcement Status:	Not reported
Level Of Complexity:	Not reported
Complex Eng Or Sci:	False
Complex Due To Public Involvement:	False
Politically Complex:	False
Complex Enforcement:	False
Coordination With Other Bureaus:	False
EPA Involvement:	False
Staff Prefrence:	Not reported
Readiness For Transfer:	Not reported
Project Transfer Time:	Not reported
Transfer Comments:	Not reported
Staff As Of July 2000:	Not reported
Initial Staff:	Not reported
Type Of Transfer:	Not reported
Salutation:	Not reported
Relationship To Transfer:	Not reported
Audit Date:	Not reported
Verif Type:	Not reported
Audit Outcome:	Not reported
GW:	Not reported
Basin:	Not reported
1st Payment:	Not reported
Pay Tag1:	Not reported
2nd Payment:	Not reported
Pay Tag2:	Not reported
Rtn:	Not reported
Revised:	Not reported
ECAF Received:	Not reported
Old Determination Date:	Not reported
Redeterminationdate:	Not reported
Previous Determination:	Not reported
Monitoringoption:	Not reported
Postremedialmonitoring:	Not reported
Schedule Of I/R:	Not reported
Schedule Overdue:	Not reported
Aprvl Sched:	Not reported
Yr 1 Report:	Not reported
Yr 2 Report:	Not reported
Report Overdue:	Not reported
Ext Aprvl Sched:	Not reported
License #:	Not reported
Project Phase:	Not reported
PT Comments:	Not reported
EPA Id Number:	Not reported
GW Class:	Not reported
SW Class:	Not reported
AO/C0:	Not reported
Water Lead(Y Or N):	Not reported
Priority:	Not reported
Project Status(A, I Or D):	Not reported
Last Updated:	Not reported

GOODWIN COLLEGE (Continued) **S111119897**

SR Comments:	Not reported
Priority Or Work-Load:	Not reported
Status:	Not reported
Notes:	Not reported
Special Project Name:	Not reported
Special Project Comments:	Not reported
DOT Project:	Not reported
Pt Counter:	0
Project Complete:	False
Project Inactive:	False
Intl Deposit #:	Not reported
Deposit #:	Not reported
Spill Case #:	Not reported
Diversion Id:	0
Public Notice:	Not reported
Rap Received:	Not reported
Rap Approved:	Not reported
Compliance Category:	Not reported
Delete Record:	False
ECAF Reviewed By:	Not reported
Notlocatable:	False
Primaryaddress:	False
Aka_sitename:	False
Primarysitename:	False
Aka_siteaddress:	False
Lead:	LEP

S168 **GENERAL OIL / NORRA ENTERPRISES** **LUST** **S109745135**
NE **195 RIVERSIDE DR** **MANIFEST** **N/A**
1/4-1/2 **EAST HARTFORD, CT 06108** **VCP**
0.304 mi.
1603 ft. **Site 1 of 5 in cluster S**

Relative:
Higher

Actual:
66 ft.

LUST:

LUST ID:	0
UST Facility Id:	5526
LUST Case Id:	59686
Lust Status:	Cleanup Initiated
Processing Status:	Not reported
EPA Reportable:	False
Motor Fuel:	False
Diesel:	False
Gasoline:	False
Other:	False
Other Release:	Not reported
No Release:	False
Leak:	False
Tank:	False
Piping:	False
Overfill:	False
Removal:	False
Incident Date:	Not reported
Entry Date:	2011-01-07 00:00:00
Site Case Id:	0
UST Site Id:	1351
Cost Recovery Spill Case #:	0
Old SITS Number:	0
Case Log Id:	0

GENERAL OIL / NORRA ENTERPRISES (Continued) **S109745135**

Monthly Report Id:	0
UST Owner Id:	9305
LUST Owner Id:	Not reported
UST Event Id:	0
Contact Info:	Not reported
Contact EMail:	Not reported
Site Contact City,St,Zip:	UNKNOWN
2nd Contact:	Not reported
2nd Contact EMail:	Not reported
2nd Contact Address:	Not reported
2nd Contact City,St,Zip:	UNKNOWN
2nd Contact Address 2:	Not reported
2nd Contact City 2:	Not reported
2nd Contact Phone Number:	Not reported
2nd Contact Fax Number:	Not reported
2nd Contact Type:	Not reported
Facility City Num:	43
Site Contact:	Not reported
Site Contact Address:	Not reported
Site Contact Add 2:	Not reported
Site Contact City 2:	Not reported
Site Contact Phone:	Not reported
Site Contact Fax:	Not reported
Site Contact Type:	Not reported
Department Contact 1:	Not reported
Department Contact 2:	Not reported
Referral Source:	Not reported
Offsite Source:	False
Date Referred:	Not reported
Emergency:	False
Private Heating Fuel:	False
Commercial Heating Fuel:	False
Commercial HF < 2100 Gal.:	False
Commercial HF > 2100 Gal.:	False
Commercial HF - Size Unk:	False
No LUST Site:	False
Cost Recvry Prgm Candidate:	False
OCSRD Complete:	False
Follow Up Flag:	False
Alternate Water Supply:	False
Relocation:	False
Responsible Party:	False
Responsible EMail:	Not reported
Resp Party Name:	Not reported
Resp Party Address:	Not reported
Resp Party City,St,Zip:	Not reported
Resp Party Town Number:	UNKNOWN
Resp Party Phone:	Not reported
Resp Party Fax:	Not reported
Resp Party Name 2:	Not reported
Resp Party Address 2:	Not reported
Resp Party Phone 2:	Not reported
Investigator Id:	0
Follow Update:	Not reported
Area Lextent:	Not reported
Annual Precipitation:	Not reported
Affected Population:	Not reported

GENERAL OIL / NORRA ENTERPRISES (Continued) **S109745135**

Population Setting:	Not reported
Ground Water Direction:	Not reported
Ground Water Gradient:	Not reported
Hydro Basin:	Not reported
Drastic:	Not reported
Geo Setting:	Not reported
Ground Water Classification:	GB
Receptor:	Not reported
Ground Water Flow Direction:	Not reported
Ground Water Depth:	Not reported
Areas Of Concern:	Not reported
Free Product Inches:	0
Fund Date:	Not reported
Fund Planned:	No
Fund Obligated:	No
Fund Outlayed:	No
Fund Judgment:	No
Fund Recovered:	No
Cellar Borings:	False
Install Micro Wells:	False
Ground Water Sample:	False
Soil Sample:	False
Soil Gas:	False
Site Inspect:	False
Soil Excavate:	False
Geo Probe:	False
Survey:	False
Potable Well Sample:	False
Sample MWS:	False
Ground Water Gauging:	False
Soil Venting:	False
Active:	True
NOV Action:	None
NOV Issued:	Not reported
NOV Due:	Not reported
NOV Received:	Not reported
NOV Closed:	Not reported
NOV Disc Date:	Not reported
NOV Issued Date:	Not reported
NOV Compliance Sched:	Not reported
NOV Admin Order:	Not reported
NOV Referred To Ag:	Not reported
Stop All NOV Actions:	False
Release Invest Rpt:	False
DEP App Letter 1:	False
Correct Action Plan:	False
DEP App Letter 2:	False
Rem Sys Install:	False
Rem Sys Install Date:	Not reported
Closure Date:	Not reported
Rem Sys Monitoring Rpt:	False
Qrtly Gwater Mon Rpts:	False
Closure Req Rpt:	False
DEP Closure Letter:	False
Referred To:	Not reported
No Wells:	0
Lph Wells:	0

GENERAL OIL / NORRA ENTERPRISES (Continued) **S109745135**

User Stamp: Allison Forrest/ABassila
Date Stamp: 2011-07-15 00:00:00
Correspondence: Not reported

CT MANIFEST:

Waste:
Manifest No: CTF0260534
Waste Occurence: 1
UNNA: 1993
Hazard Class: FLAMMABLE
US Dot Description: WASTE FLAMMABLE LIQUID NOS, GASOLINE
No of Containers: 001
Container Type: TT
Quantity: 115
Weight/Volume: G
Additional Description: Y
Handling Code: S02
Date Record Was Last Modified: 4/26/2004
DEO Who Last Modified Record: IG

Waste CD:
Manifest No: CTF0260534
Waste Occurence: 1
EPA Waste Code: D018
Recycled Waste?: F
Date Record Was Last Modified: 4/26/2004
DEO Who Last Modified Record: IG

Detail:
Year: 1994
Manifest ID: CTF0260534
TSDF EPA ID: CTD021816889
TSDF Name: UNITED OIL RECOVERY INC./UIS DBA ADVANCED LIQ. REC
TSDF Address: 136 GRACEY AVE.
TSDF City,St,Zip: MERIDEN, CT 06451
TSDF Country: USA
TSDF Telephone: Not reported
Transport Date: 6/17/1994
Transporter EPA ID: CTD016424210
Transporter Name: TRI-S, INCORPORATED
Transporter Country: USA
Transporter Phone: Not reported
Trans 2 Date: Not reported
Trans 2 EPA ID: Not reported
Trans 2 Name: Not reported
Trans 2 Address: Not reported
Trans 2 City,St,Zip: CT
Trans 2 Country: USA
Trans 2 Phone: Not reported
EPA ID: CTP000016719
Generator Phone: 0000000000
Generator Mailing Addr: 195 RIVERSIDE DR
Generator Mailing Town: EAST HARTFORD
Generator Mailing State: CT
Generator Mailing Zip: 06108

GENERAL OIL / NORRA ENTERPRISES (Continued) **S109745135**

Generator Mailing Country:	USA
Special Handling:	Yes
Discrepancies:	No
Date Shipped:	6/17/1994
Date Received:	6/17/1994
Last modified date:	4/26/2004
Last modified by:	IG
Comments:	Not reported

VCP:

Transferor (seller):	n/a
Transfee (buyer):	n/a
Certifying Party:	Goodwin College
Certifying Party Attn:	Mark E. Scheinberg
Certifying Party Title:	President
Certifying Party Address:	745 Burnside Avenue
Certifying Party City,St,Zip:	East Hartford, CT 06108
Voluntary Remediation Site:	Yes
Date Received:	06/13/2008
Acknowledge Date:	07/10/2008
Determination Date:	07/23/2008
LEP Verified/DEP:	Not reported
Rem Id:	9041
Remediation Location Id:	8034
Date Entered:	06/20/2008
Program:	Vol_Rem_X
GAO Site:	False
Staff Full Name:	MaryAnne Danyluk
Super/Date:	07/14/2008
Stage Of Project:	Not reported
RP Level Of Activity:	Not reported
RP Needed Level Of Activity:	Not reported
Staff Level Of Activity:	Not reported
Staff Needed Level Of Activity:	Not reported
Public Intrest:	Not reported
PRP Cooperation:	Not reported
Enforcement Status:	Not reported
Level Of Complexity:	Not reported
Complex Eng Or Sci:	False
Complex Due To Public Involvement:	False
Politically Complex:	False
Complex Enforcement:	False
Coordination With Other Bureaus:	False
EPA Involvement:	False
Staff Prefrence:	Not reported
Readiness For Transfer:	Not reported
Project Transfer Time:	Not reported
Transfer Comments:	Not reported
Staff As Of July 2000:	Not reported
Initial Staff:	Not reported
Type Of Transfer:	voluntary
Salutation:	Mr. Scheinberg
Relationship To Transfer:	parcel owner
Audit Date:	Not reported
Verif Type:	Not reported
Audit Outcome:	Not reported

GENERAL OIL / NORRA ENTERPRISES (Continued) **S109745135**

GW:	GB
Basin:	Not reported
1st Payment:	3000
Pay Tag1:	19450
2nd Payment:	Not reported
Pay Tag2:	Not reported
Rtn:	Not reported
Revised:	Not reported
ECAF Received:	08/01/2008
Old Determination Date:	Not reported
Redeterminationdate:	Not reported
Previous Determination:	Not reported
Monitoringoption:	Not reported
Postremedialmonitoring:	Not reported
Schedule Of I/R:	02/27/2009
Schedule Overdue:	Not reported
Aprvl Sched:	Not reported
Yr 1 Report:	Not reported
Yr 2 Report:	Not reported
Report Overdue:	Not reported
Ext Aprvl Sched:	Not reported
License #:	Not reported
Project Phase:	Not reported
PT Comments:	Not reported
EPA Id Number:	Not reported
GW Class:	Not reported
SW Class:	Not reported
AO/C0:	Not reported
Water Lead(Y Or N):	Not reported
Priority:	Not reported
Project Status(A, I Or D):	Not reported
Last Updated:	Not reported
SR Comments:	Not reported
Priority Or Work-Load:	Not reported
Status:	Not reported
Notes:	Not reported
Special Project Name:	Not reported
Special Project Comments:	Not reported
DOT Project:	Not reported
Pt Counter:	0
Project Complete:	False
Project Inactive:	False
Intl Deposit #:	08-4635
Deposit #:	Not reported
Spill Case #:	Not reported
Diversion Id:	0
Public Notice:	Not reported
Rap Received:	Not reported
Rap Approved:	Not reported
Compliance Category:	Not reported
Delete Record:	False
ECAF Reviewed By:	MaryAnne Danyluk
Notlocatable:	False
Primaryaddress:	True
Aka_sitename:	False
Primarysitename:	True
Aka_siteaddress:	False

GENERAL OIL / NORRA ENTERPRISES (Continued) **S109745135**

Lead: LEP

S169 **FORMER GENERAL OIL - 195** **US BROWNFIELDS** **1014475842**
NE **195 RIVERSIDE DRIVE** **N/A**
1/4-1/2 **EAST HARTFORD, CT 06118**
0.304 mi.
1603 ft. **Site 2 of 5 in cluster S**

Relative:
Higher

Actual:
66 ft.

US BROWNFIELDS:

Recipient name:	Goodwin College, Inc.
Grant type:	Cleanup
Property name:	Former General Oil - 195
Property #:	12029
Parcel size:	4.15
Latitude:	41.74433
Longitude:	72.64114
HCM label:	Not reported
Map scale:	Not reported
Point of reference:	Center of a Facility or Station
Datum:	World Geodetic System of 1984
ACRES property ID:	113163
Start date:	01-NOV-08
Completed date:	Not reported
Acres cleaned up:	4.15
Cleanup funding:	200000
Cleanup funding source:	US EPA - Brownfields Cleanup Cooperative Agreement
Assessment funding:	Not reported
Assessment funding source:	Not reported
Redevelopment funding:	Not reported
Redev. funding source:	Not reported
Redev. funding entity name:	Not reported
Redevelopment start date:	Not reported
Assessment funding entity:	Not reported
Cleanup funding entity:	U.S. EPA
Grant type:	P
Accomplishment type:	Not reported
Ownership entity:	Private
Current owner:	Goodwin College
Did owner change:	N
Cleanup required:	Yes
Video available:	No
Photo available:	Yes
Institutional controls required:	N
IC Category proprietary controls:	Not reported
IC cat. info. devices:	Not reported
IC cat. gov. controls:	Not reported
IC cat. enforcement permit tools:	Not reported
IC in place date:	Not reported
IC in place:	Not reported
State/tribal program date:	Not reported
State/tribal program ID:	Not reported
State/tribal NFA date:	Not reported
Air contaminated:	Not reported
Air cleaned:	Not reported
Asbestos found:	Not reported
Asbestos cleaned:	Not reported
Controled substance found:	Not reported
Controled substance cleaned:	Not reported

FORMER GENERAL OIL - 195 (Continued) **1014475842**

Drinking water affected:	Not reported
Drinking water cleaned:	Not reported
Groundwater affected:	Y
Groundwater cleaned:	Not reported
Lead contaminant found:	Not reported
Lead cleaned up:	Not reported
No media affected:	Not reported
Unknown media affected:	Not reported
Other cleaned up:	Not reported
Other metals found:	Not reported
Other metals cleaned:	Not reported
Other contaminants found:	Not reported
Other contams found description:	Not reported
PAHs found:	Y
PAHs cleaned up:	Y
PCBs found:	Not reported
PCBs cleaned up:	Not reported
Petro products found:	Y
Petro products cleaned:	Y
Sediments found:	Not reported
Sediments cleaned:	Not reported
Soil affected:	Y
Soil cleaned up:	Not reported
Surface water cleaned:	Not reported
Unknown found:	Not reported
VOCs found:	Not reported
VOCs cleaned:	Not reported
Cleanup other description:	Not reported
Num. of cleanup and re-dev. jobs:	Not reported
Past use greenspace acreage:	Not reported
Past use residential acreage:	Not reported
Past use commercial acreage:	Not reported
Past use industrial acreage:	4.15
Future use greenspace acreage:	Not reported
Future use residential acreage:	2
Future use commercial acreage:	Not reported
Future use industrial acreage:	Not reported
Greenspace acreage and type:	Not reported
Superfund Fed. landowner flag:	N

Property Highlights:	Excavation and off-site disposal of petroleum contaminated soil occurred from Nov. 2009 to Jan. 2010. A temporary, magnet high school is currently being constructed on the site and will open in August 2010.
Property Description:	Site was formerly part of General Oil Terminal until 1990's. The site had been used to store and handle petroleum products such as fuel oil, kerosene, and diesel fuel from the 1930's to early 1990's. The site had been unoccuppied from the 1990's unttil 2005.

S170 **GOODWIN COLLEGE RIVERFRONT CAMPUS** **LUST** **S101985143**
NE **211 RIVERSIDE DR** **SPILLS** **N/A**
1/4-1/2 **EAST HARTFORD, CT 06118** **NPDES**
0.307 mi. **CT PROPERTY**
1620 ft. **Site 3 of 5 in cluster S**

Relative:
Higher

Actual:
58 ft.

LUST:

LUST ID:	178
UST Facility Id:	5220
LUST Case Id:	28204
Lust Status:	Cleanup Initiated
Processing Status:	Not reported
EPA Reportable:	True
Motor Fuel:	True
Diesel:	False
Gasoline:	False
Other:	False
Other Release:	Not reported
No Release:	False
Leak:	False
Tank:	False
Piping:	False
Overfill:	False
Removal:	False
Incident Date:	1995-10-17 00:00:00
Entry Date:	Not reported
Site Case Id:	Not reported
UST Site Id:	1330
Cost Recovery Spill Case #:	Not reported
Old SITS Number:	Not reported
Case Log Id:	Not reported
Monthly Report Id:	0
UST Owner Id:	6487
LUST Owner Id:	PCC
UST Event Id:	177
Contact Info:	Not reported
Contact EMail:	Not reported
Site Contact City,St,Zip:	UNKNOWN
2nd Contact:	Carrie Sharkey
2nd Contact EMail:	Not reported
2nd Contact Address:	Sovereign Consulting
2nd Contact City,St,Zip:	97, CT 06482
2nd Contact Address 2:	6 Glen Road
2nd Contact City 2:	Sandy Hook
2nd Contact Phone Number:	2032701007
2nd Contact Fax Number:	2032701102
2nd Contact Type:	Not reported
Facility City Num:	43
Site Contact:	Not reported
Site Contact Address:	Not reported
Site Contact Add 2:	Not reported
Site Contact City 2:	Not reported
Site Contact Phone:	Not reported
Site Contact Fax:	Not reported
Site Contact Type:	Not reported
Department Contact 1:	Not reported
Department Contact 2:	Not reported
Referral Source:	Not reported
Offsite Source:	False

GOODWIN COLLEGE RIVERFRONT CAMPUS (Continued) **S101985143**

Date Referred:	Not reported
Emergency:	False
Private Heating Fuel:	False
Commercial Heating Fuel:	False
Commercial HF < 2100 Gal.:	False
Commercial HF > 2100 Gal.:	False
Commercial HF - Size Unk:	False
No LUST Site:	False
Cost Recvry Prgm Candidate:	False
OCSRD Complete:	False
Follow Up Flag:	False
Alternate Water Supply:	False
Relocation:	False
Responsible Party:	False
Responsible EMail:	Not reported
Resp Party Name:	STAR ENTERPRISE
Resp Party Address:	Not reported
Resp Party City,St,Zip:	Not reported
Resp Party Town Number:	UNKNOWN
Resp Party Phone:	Not reported
Resp Party Fax:	Not reported
Resp Party Name 2:	Not reported
Resp Party Address 2:	Not reported
Resp Party Phone 2:	Not reported
Investigator Id:	30
Follow Update:	Not reported
Area Lextent:	Not reported
Annual Precipitation:	Not reported
Affected Population:	Not reported
Population Setting:	Not reported
Ground Water Direction:	Not reported
Ground Water Gradient:	0.006
Hydro Basin:	Not reported
Drastic:	Not reported
Geo Setting:	Not reported
Ground Water Classification:	GB
Receptor:	Quarterly 15 MWs/ Annually 21 MWs
Ground Water Flow Direction:	West
Ground Water Depth:	2.53-19.36
Areas Of Concern:	Not reported
Free Product Inches:	0
Fund Date:	Not reported
Fund Planned:	No
Fund Obligated:	No
Fund Outlayed:	No
Fund Judgment:	No
Fund Recovered:	No
Cellar Borings:	False
Install Micro Wells:	False
Ground Water Sample:	False
Soil Sample:	False
Soil Gas:	False
Site Inspect:	False
Soil Excavate:	False
Geo Probe:	False
Survey:	False
Potable Well Sample:	False

GOODWIN COLLEGE RIVERFRONT CAMPUS (Continued) **S101985143**

Sample MWS:	False
Ground Water Gauging:	False
Soil Venting:	False
Active:	False
NOV Action:	None
NOV Issued:	Not reported
NOV Due:	Not reported
NOV Received:	Not reported
NOV Closed:	Not reported
NOV Disc Date:	Not reported
NOV Issued Date:	Not reported
NOV Compliance Sched:	Not reported
NOV Admin Order:	Not reported
NOV Referred To Ag:	Not reported
Stop All NOV Actions:	False
Release Invest Rpt:	False
DEP App Letter 1:	False
Correct Action Plan:	False
DEP App Letter 2:	False
Rem Sys Install:	False
Rem Sys Install Date:	Not reported
Closure Date:	Not reported
Rem Sys Monitoring Rpt:	False
Qrtly Gwater Mon Rpts:	False
Closure Req Rpt:	False
DEP Closure Letter:	False
Referred To:	Not reported
No Wells:	20
Lph Wells:	0
User Stamp:	Allison Forrest/AForrest
Date Stamp:	2011-07-08 00:00:00
Correspondence:	Not reported

SPILLS:

Year of Database:	1991
Case Number:	5447
Who Took Spill:	PROCHASKA
Assigned To:	Not reported
Report Date:	09/18/91
Report Time:	19
Date Release:	Not reported
Time Responded:	Not reported
Reported By:	Not reported
Phone:	Not reported
Representing:	Not reported
Terminated:	Y
Recovd (Total):	.
Total (Water):	.
Facility Status:	Not reported
Continuous Spill:	Not reported
Released Substance:	Not reported
Qty:	. (Gallons)
Emergency Measure:	Not reported
Water Body:	Not reported
Discharger:	Not reported
Telephone:	Not reported
Responsible Party:	Not reported

GOODWIN COLLEGE RIVERFRONT CAMPUS (Continued) **S101985143**

RP Address 1: Not reported
RP City,St,Zip: Not reported
Historic: Not reported
Waterbody: Not reported
Time Stamp: Not reported
Sr Inspector: Not reported
At Inspctor: Not reported
User Stamp: Not reported
Comments: Not reported
Action: Not reported
Other Action: Not reported
Agency ID: Not reported
Other Agency: Not reported
DEP Bureau: Not reported
DEP Agency: Not reported
Cause ID: Not reported
Other Cause: Not reported
Media ID: Not reported
Other Media: Not reported
Class ID: Not reported
Other Class: Not reported
Release Type: Not reported
Other Release: Not reported
Waterbody: Not reported
Other Wtrbody: Not reported

Year of Database: 1991
Town of Spill: EAST HARTFORD
Case Number: 5447
OCSRD Inspector: 917
Spill Date: 09/18/91
Spill Time: 19: 0
Report Date: 09/18/91
Report Time: 19: 1
Reported By: Not reported
Representing: YANKEE FIBER CONTROL
Work Telephone: 203- 861- 1939
Home Telephone: Not reported
Telephone Pole#: .
Incident Type: HAZARDOUS WASTE
Substance: ASBESTOS
Quantity: . Gallon(s)
Concentration: .
Action Desc: Not reported
On Going: Not reported
Continuous Spill: Not reported
Release Status: Terminated, Contained
Misc Info: LEAKING WASTE TRAILER
Water Body: Not reported
Other Media: Not reported
Release Area: Ground Surface
Total (Water): .
Recovd (Water): .
Recovd (Total): .
Polluter Name: YANKEE FIBER CONTROL
Polluted Address: Not reported
Polluted City,St,Zip: .

GOODWIN COLLEGE RIVERFRONT CAMPUS (Continued) **S101985143**

Polluter Phone: .- .- .
Polluter Resonisbility: Polluter accepts financial reponsibility
Unknown Responsibility: Not reported
Unknown Polluter: Not reported
Cleanup Action: Not reported
Dun and Bradst#: Not reported
UST Unit: Not reported
Agency Notified: Not reported
State Agency: Not reported
Notify Date: .
Notify Time: Not reported
Other Agency: Not reported
Notify Other: Not reported
Notify Status: Not reported
Class1: Commercial
Other Class: Not reported
Cause1: Container Failure
Other Cause: Not reported
Actions1: Contained/Removed
Other Actions: Not reported
Cleanup Contractor: Not reported
Contractor Name: Not reported
Did DEP Hire Contractor: Not reported
Date Contractor Hired: .
When Contractor Requested: Not reported
When Contractor Arrived: Not reported
Who Took Spill: PROCHASKA
Badge # of Who Recieved Spill: 203
Who Assigned Spill: EMANUELSON
Badge # of Who Assigned Spill: 917
Date Assigned: 09/18/91
Assigned Time: 19: 1
Spill Status: Closed
Case 1136: Not reported
Federal 311K: .
Case #1: Not reported
Case #2: .
Cost Recovery: .
Property Owner: Not reported
Property Other: .
Property Name: Not reported
Property Addr: Not reported
Property CSZ: .
Polluter: Not reported
Owner: Not reported
Operator: Not reported
Vehicle Make: Not reported
Vehicle Model: Not reported
Truck Reg: Not reported
Trail Reg: Not reported
Additional Info: Not reported
Updated: Not reported
Update Date: .

NPDES:
Town Id: 43
Company Name: MOTIVA ENTERPRISES LLC

GOODWIN COLLEGE RIVERFRONT CAMPUS (Continued) **S101985143**

Permit Number:	SP0000707
Permit Issued Date:	8/7/2001
Permit Expiration Date:	8/7/2011
Application Received Date:	4/1/1995
Affiliation Type:	Not reported
Permit EI Type:	Not reported
App Id:	Not reported
Site Address Description:	Not reported
Site Address Line 2:	Not reported
Permit Description:	Not reported
Status:	Not reported
Affiliate Address Line 1:	Not reported
Affiliate Address Line 2:	Not reported
Affiliate City/State/Zip:	Not reported
Contact Name:	Not reported
Contact Title:	Not reported
Contact EMail:	Not reported

Town Id:	43
Company Name:	STAR ENTERPRISE
Permit Number:	GSI000222
Permit Issued Date:	11/12/1997
Permit Expiration Date:	10/1/2002
Application Received Date:	10/29/1997
Affiliation Type:	Not reported
Permit EI Type:	Not reported
App Id:	Not reported
Site Address Description:	Not reported
Site Address Line 2:	Not reported
Permit Description:	Not reported
Status:	Not reported
Affiliate Address Line 1:	Not reported
Affiliate Address Line 2:	Not reported
Affiliate City/State/Zip:	Not reported
Contact Name:	Not reported
Contact Title:	Not reported
Contact EMail:	Not reported

Town Id:	43
Company Name:	STAR ENTERPRISE
Permit Number:	GSW001478
Permit Issued Date:	12/1/1995
Permit Expiration Date:	10/1/1997
Application Received Date:	12/1/1995
Affiliation Type:	Not reported
Permit EI Type:	Not reported
App Id:	Not reported
Site Address Description:	Not reported
Site Address Line 2:	Not reported
Permit Description:	Not reported
Status:	Not reported
Affiliate Address Line 1:	Not reported
Affiliate Address Line 2:	Not reported
Affiliate City/State/Zip:	Not reported
Contact Name:	Not reported
Contact Title:	Not reported
Contact EMail:	Not reported

GOODWIN COLLEGE RIVERFRONT CAMPUS (Continued) **S101985143**

Town Id:	43
Company Name:	MOTIVA ENTERPRISES LLC
Permit Number:	GSI001230
Permit Issued Date:	5/12/1999
Permit Expiration Date:	10/1/2002
Application Received Date:	5/12/1999
Affiliation Type:	Not reported
Permit EI Type:	Not reported
App Id:	Not reported
Site Address Description:	Not reported
Site Address Line 2:	Not reported
Permit Description:	Not reported
Status:	Not reported
Affiliate Address Line 1:	Not reported
Affiliate Address Line 2:	Not reported
Affiliate City/State/Zip:	Not reported
Contact Name:	Not reported
Contact Title:	Not reported
Contact EMail:	Not reported

Town Id:	43
Company Name:	STAR ENTERPRISE
Permit Number:	GSI000222
Permit Issued Date:	11/12/1997
Permit Expiration Date:	10/1/2002
Application Received Date:	10/24/1997
Affiliation Type:	Not reported
Permit EI Type:	Not reported
App Id:	Not reported
Site Address Description:	Not reported
Site Address Line 2:	Not reported
Permit Description:	Not reported
Status:	Not reported
Affiliate Address Line 1:	Not reported
Affiliate Address Line 2:	Not reported
Affiliate City/State/Zip:	Not reported
Contact Name:	Not reported
Contact Title:	Not reported
Contact EMail:	Not reported

Town Id:	43
Company Name:	STAR ENTERPRISE
Permit Number:	GSW001478
Permit Issued Date:	12/14/1995
Permit Expiration Date:	10/1/1997
Application Received Date:	12/5/1995
Affiliation Type:	Not reported
Permit EI Type:	Not reported
App Id:	Not reported
Site Address Description:	Not reported
Site Address Line 2:	Not reported
Permit Description:	Not reported
Status:	Not reported
Affiliate Address Line 1:	Not reported
Affiliate Address Line 2:	Not reported
Affiliate City/State/Zip:	Not reported
Contact Name:	Not reported

GOODWIN COLLEGE RIVERFRONT CAMPUS (Continued) **S101985143**

Contact Title: Not reported
Contact EMail: Not reported

Town Id: 43
Company Name: MOTIVA ENTERPRISES LLC
Permit Number: GSI001230
Permit Issued Date: 5/12/1999
Permit Expiration Date: 10/1/2002
Application Received Date: 5/12/1999
Affiliation Type: Not reported
Permit EI Type: Not reported
App Id: Not reported
Site Address Description: Not reported
Site Address Line 2: Not reported
Permit Description: Not reported
Status: Not reported
Affiliate Address Line 1: Not reported
Affiliate Address Line 2: Not reported
Affiliate City/State/Zip: Not reported
Contact Name: Not reported
Contact Title: Not reported
Contact EMail: Not reported

Town Id: Not reported
Company Name: Not reported
Permit Number: GSN001680
Permit Issued Date: 7/17/2007
Permit Expiration Date: 10/1/2012
Application Received Date: Not reported
Affiliation Type: Permittee
Permit EI Type: Construction Activities 5 - 10 Acres - Stormwater
App Id: 200701798
Site Address Description: Not reported
Site Address Line 2: Not reported
Permit Description: STORMWATER AND DEWATERING WASTEWATER FROM CONSTRUCTION ACTIVITIES-REGISTRATION ONLY-GOODWIN COLLEGE RIVER CAMPUS-211 RIVERSIDE DR., EAST HARTFORD
Status: Active
Affiliate Address Line 1: 745 BURNSIDE AVE
Affiliate Address Line 2: Not reported
Affiliate City/State/Zip: EAST HARTFORD, CT 06108-2705
Contact Name: MARK SCHEINBERG
Contact Title: Not reported
Contact EMail: Not reported

CT Property:
Seller Name: Motiva Enterprises LLC
Buyer Name: 211 Riverside, LLC
Certifying Party: 211 Riverside, LLC
Certifying Attention Person: Mark E. Scheinberg
Title Of Certifying Person: Member
Certifying Person Address: 745 Burnside Avenue
Certifying Person City,St,Zip: East Hartford, CT 06108
Property Transfer Forms: Form III (DEP-PERD-PTP-203) when a discharge, spillage, uncontrolled loss, seepage or filtration of hazardous waste has occurred at the parcel that has not been fully remediated or the environmental conditions at the parcel are unknown. The person signing the Form III

GOODWIN COLLEGE RIVERFRONT CAMPUS (Continued) **S101985143**

certification agrees to investigate and remediate the site in accordance with the remediation standards. The statute does not require completion of remediation before the parcel is transferred. Any person submitting a Form III shall simultaneously submit a completed Environmental Condition Assessment Form (ECAF)(DEP-PERD-PTP-200).

Date Recieved:	07/15/2004
Ackn Date:	07/29/2004
Determination Date:	12/8/2004
LEP Verified/DEP Approval Date:	Not reported
Rem Id:	6323
Remediation Location Id:	2544
Date Entered:	07/27/2004
Program:	Property Transfer Program
GAO Site:	False
Staff Full Name:	Michelle Bedson
Super/Date:	07/30/2004
Stage Of Project:	Not reported
RP Level Of Activity:	Not reported
RP Needed Level Of Activity:	Not reported
Staff Level Of Activity:	Not reported
Staff Needed Level Of Activity:	Not reported
Public Intrest:	Not reported
PRP Cooperation:	Not reported
Enforcement Status:	Not reported
Level Of Complexity:	Not reported
Complex Eng Or Sci:	False
Complex Due To Public Involvement:	False
Politically Complex:	False
Complex Enforcement:	False
Coordination With Other Bureaus:	False
EPA Involvement:	False
Staff Prefrence:	Not reported
Readiness For Transfer:	Not reported
Project Transfer Time:	Not reported
Transfer Comments:	Not reported
Staff As Of July 2000:	Not reported
Initial Staff:	Not reported
Type Of Transfer:	real property
Salutation:	Mr. Scheinberg
Relationship To Transfer:	transferee
Audit Date:	Not reported
Verif Type:	Not reported
Audit Outcome:	Not reported
GW:	GB
Basin:	Not reported
1st Payment:	3000
Pay Tag1:	5263
2nd Payment:	Not reported
Pay Tag2:	Not reported
RTN:	Not reported
Revised:	Not reported
ECAF Received:	Not reported
Old Determination Date:	Not reported
Redeterminationdate:	Not reported
Previous Determination:	Not reported
Monitoringoption:	Not reported

GOODWIN COLLEGE RIVERFRONT CAMPUS (Continued) **S101985143**

Postremedialmonitoring:	Not reported
Schedule Of I/R:	1/9/2006
Schedule Overdue:	Not reported
Aprvl Sched:	Not reported
Yr 1 Report:	Not reported
Yr 2 Report:	Not reported
Report Overdue:	Not reported
Ext Aprvl Sched:	Not reported
License #:	Not reported
Project Phase:	Not reported
PT Comments:	Not reported
EPA Id Number:	Not reported
GW Class:	Not reported
SW Class:	Not reported
AO/C0:	Not reported
Water Lead(Y Or N):	Not reported
Priority:	Not reported
Project Status(A, I Or D):	Not reported
Last Updated:	Not reported
SR Comments:	Not reported
Priority Or Work-Load:	Not reported
Status:	Not reported
Notes:	Not reported
Special Project Name:	Not reported
Special Project Comments:	Not reported
DOT Project:	Not reported
Pt Counter:	0
Project Complete:	False
Project Inactive:	False
Int Deposit #:	05-10
Deposit #:	Not reported
Spill Case #:	Not reported
Diversion Id:	0
Public Notice:	Not reported
RAP Received:	Not reported
RAP Approved:	Not reported
Compliance Category:	D
Delete Record:	False
ECAF Reviewed By:	Not reported
Not Locatable:	False
Primary Address:	False
AKA Site Name:	False
Primary Site Name:	False
AKA Site Address:	False
Lead:	LEP
Seller Name:	211 Riverside, LLC
Buyer Name:	Goodwin College, Inc.
Certifying Party:	Goodwin College, Inc.
Certifying Attention Person:	Mark E. Scheinberg
Title Of Certifying Person:	President
Certifying Person Address:	745 Burnside Avenue
Certifying Person City,St,Zip:	East Hartford, CT 06108
Property Transfer Forms:	Form III (DEP-PERD-PTP-203) when a discharge, spillage, uncontrolled loss, seepage or filtration of hazardous waste has occurred at the parcel that has not been fully remediated or the environmental conditions at the parcel are unknown. The person signing the Form III

GOODWIN COLLEGE RIVERFRONT CAMPUS (Continued) **S101985143**

certification agrees to investigate and remediate the site in accordance with the remediation standards. The statute does not require completion of remediation before the parcel is transferred. Any person submitting a Form III shall simultaneously submit a completed Environmental Condition Assessment Form (ECAF)(DEP-PERD-PTP-200).

Date Recieved:	08/30/2007
Ackn Date:	11/21/2007
Determination Date:	Not reported
LEP Verified/DEP Approval Date:	Not reported
Rem Id:	8703
Remediation Location Id:	2544
Date Entered:	09/26/2007
Program:	Property Transfer Program
GAO Site:	False
Staff Full Name:	MaryAnne Danyluk
Super/Date:	11/23/2007
Stage Of Project:	Not reported
RP Level Of Activity:	Not reported
RP Needed Level Of Activity:	Not reported
Staff Level Of Activity:	Not reported
Staff Needed Level Of Activity:	Not reported
Public Intrest:	Not reported
PRP Cooperation:	Not reported
Enforcement Status:	Not reported
Level Of Complexity:	Not reported
Complex Eng Or Sci:	False
Complex Due To Public Involvement:	False
Politically Complex:	False
Complex Enforcement:	False
Coordination With Other Bureaus:	False
EPA Involvement:	False
Staff Prefrence:	Not reported
Readiness For Transfer:	Not reported
Project Transfer Time:	Not reported
Transfer Comments:	Not reported
Staff As Of July 2000:	Not reported
Initial Staff:	Not reported
Type Of Transfer:	real property
Salutation:	Mr. Scheinberg
Relationship To Transfer:	transferee
Audit Date:	Not reported
Verif Type:	Not reported
Audit Outcome:	Not reported
GW:	GB
Basin:	Not reported
1st Payment:	3000
Pay Tag1:	6878
2nd Payment:	Not reported
Pay Tag2:	Not reported
RTN:	Not reported
Revised:	Not reported
ECAF Received:	Not reported
Old Determination Date:	Not reported
Redeterminationdate:	Not reported
Previous Determination:	Not reported
Monitoringoption:	Not reported

GOODWIN COLLEGE RIVERFRONT CAMPUS (Continued) **S101985143**

Postremedialmonitoring:	Not reported
Schedule Of I/R:	3/12/2009
Schedule Overdue:	Not reported
Aprvl Sched:	Not reported
Yr 1 Report:	Not reported
Yr 2 Report:	Not reported
Report Overdue:	Not reported
Ext Aprvl Sched:	Not reported
License #:	Not reported
Project Phase:	Not reported
PT Comments:	F
EPA Id Number:	Not reported
GW Class:	Not reported
SW Class:	Not reported
AO/C0:	Not reported
Water Lead(Y Or N):	Not reported
Priority:	Not reported
Project Status(A, I Or D):	Not reported
Last Updated:	Not reported
SR Comments:	Not reported
Priority Or Work-Load:	Not reported
Status:	Not reported
Notes:	Not reported
Special Project Name:	Not reported
Special Project Comments:	Not reported
DOT Project:	Not reported
Pt Counter:	0
Project Complete:	False
Project Inactive:	False
Int Deposit #:	08-1728
Deposit #:	Not reported
Spill Case #:	Not reported
Diversion Id:	0
Public Notice:	Not reported
RAP Received:	Not reported
RAP Approved:	Not reported
Compliance Category:	b
Delete Record:	False
ECAF Reviewed By:	Lee Suarez
Not Locatable:	False
Primary Address:	True
AKA Site Name:	False
Primary Site Name:	True
AKA Site Address:	False
Lead:	LEP

S171 **BUCKEYE EAST HARTFORD** **VCP** **S109521784**
NE **211 RIVERSIDE DRIVE (LEASED PORTION)** **N/A**
1/4-1/2 **EAST HARTFORD, CT**
0.307 mi.
1620 ft. **Site 4 of 5 in cluster S**

Relative:
Higher

Actual:
58 ft.

VCP:

Transferor (seller):	Not reported
Transfee (buyer):	Not reported
Certifying Party:	Not reported
Certifying Party Attn:	Not reported
Certifying Party Title:	Not reported

BUCKEYE EAST HARTFORD (Continued) **S109521784**

Certifying Party Address:	Not reported
Certifying Party City,St,Zip:	Not reported
Voluntary Remediation Site:	Yes
Date Received:	Not reported
Acknowledge Date:	Not reported
Determination Date:	Not reported
LEP Verified/DEP:	Not reported
Rem Id:	9228
Remediation Location Id:	8168
Date Entered:	11/06/2008
Program:	Vol_Rem_133Y
GAO Site:	False
Staff Full Name:	MaryAnne Danyluk
Super/Date:	Not reported
Stage Of Project:	Not reported
RP Level Of Activity:	Not reported
RP Needed Level Of Activity:	Not reported
Staff Level Of Activity:	Not reported
Staff Needed Level Of Activity:	Not reported
Public Intrest:	Not reported
PRP Cooperation:	Not reported
Enforcement Status:	Not reported
Level Of Complexity:	Not reported
Complex Eng Or Sci:	False
Complex Due To Public Involvement:	False
Politically Complex:	False
Complex Enforcement:	False
Coordination With Other Bureaus:	False
EPA Involvement:	False
Staff Prefrence:	Not reported
Readiness For Transfer:	Not reported
Project Transfer Time:	Not reported
Transfer Comments:	Not reported
Staff As Of July 2000:	Not reported
Initial Staff:	Not reported
Type Of Transfer:	Not reported
Salutation:	Not reported
Relationship To Transfer:	Not reported
Audit Date:	Not reported
Verif Type:	Not reported
Audit Outcome:	Not reported
GW:	Not reported
Basin:	Not reported
1st Payment:	Not reported
Pay Tag1:	Not reported
2nd Payment:	Not reported
Pay Tag2:	Not reported
Rtn:	Not reported
Revised:	Not reported
ECAF Received:	Not reported
Old Determination Date:	Not reported
Redeterminationdate:	Not reported
Previous Determination:	Not reported
Monitoringoption:	Not reported
Postremedialmonitoring:	Not reported
Schedule Of I/R:	Not reported
Schedule Overdue:	Not reported

BUCKEYE EAST HARTFORD (Continued) **S109521784**

Aprvl Sched:	Not reported
Yr 1 Report:	Not reported
Yr 2 Report:	Not reported
Report Overdue:	Not reported
Ext Aprvl Sched:	Not reported
License #:	Not reported
Project Phase:	Not reported
PT Comments:	Not reported
EPA Id Number:	Not reported
GW Class:	Not reported
SW Class:	Not reported
AO/C0:	Not reported
Water Lead(Y Or N):	Not reported
Priority:	Not reported
Project Status(A, I Or D):	Not reported
Last Updated:	Not reported
SR Comments:	Not reported
Priority Or Work-Load:	Not reported
Status:	Not reported
Notes:	Not reported
Special Project Name:	Not reported
Special Project Comments:	Not reported
DOT Project:	Not reported
Pt Counter:	0
Project Complete:	False
Project Inactive:	False
Intl Deposit #:	Not reported
Deposit #:	Not reported
Spill Case #:	Not reported
Diversion Id:	0
Public Notice:	Not reported
Rap Received:	Not reported
Rap Approved:	Not reported
Compliance Category:	Not reported
Delete Record:	False
ECAF Reviewed By:	Not reported
Notlocatable:	False
Primaryaddress:	True
Aka_sitename:	False
Primarysitename:	True
Aka_siteaddress:	False
Lead:	LEP

S172 **STARR ENTERPRISES** **SDADB** **S104253722**
NE **211 RIVERSIDE DRIVE** **N/A**
1/4-1/2 **EAST HARTFORD, CT**
0.307 mi.
1620 ft. **Site 5 of 5 in cluster S**

Relative:
Higher

Actual:
58 ft.

Site Discovery and Assessment:

Facility ID:	2733
Rem Master ID:	3151
PTP Id:	Not reported
WPC Number:	Not reported
Postal District:	Not reported
Latitude:	Not reported
Longitude:	Not reported
Lat/Long Determined By:	Not reported

STARR ENTERPRISES (Continued) **S104253722**

Ground Water Quality Classification:	Not reported
Surface Water Quality Classification:	Not reported
Waste Type:	HYDRO/OIL
Disposal:	UST
Sample Data Available:	False
Updated By:	ZIMMERMAN, D.
Update Program:	D&A
Updated:	3/19/1996
Date Created:	Not reported
Duplicate:	False
EPA CERCLIS Id:	Not reported
Number EPA RCRIS Id:	Not reported
Site on EPA's CERCLIS:	Not reported
Site Archived from CERCLIS:	Not reported
Archive Date:	Not reported
EPA's Removal at Site:	Not reported
Deferred to another EPA Program:	Not reported
EPA Env Priority Initiative Site:	Not reported
Federal Facility:	Not reported
Site on EPA's National Priority List:	Not reported
Part of an NPL site:	Not reported
RCRA Generator Status:	Not reported
RCRA Permit Status:	Not reported
Referral Id:	2547
Source of referral:	SPILLS
Date Received:	10/18/1995
Staff Assigned:	Not reported
Remediation Program:	Not reported
Date dt_assigned:	Not reported
Remediation Complete Approved DEP/Verified by LEP:	Not reported
Outcome:	Not reported
Remedial Id:	Not reported
PTP Id:	Not reported
Remediation Program:	Not reported
Remediation Program Entered:	Not reported
Staff Assigned:	Not reported
Remediation Program:	Not reported
Date dt_assign:	Not reported
Project Phase:	Not reported
Order issued:	Not reported
Order Number:	Not reported
Date order issued:	Not reported
Remedial Investigation Start:	Not reported
Remedial Investigation Completed:	Not reported
Remedial Design Start:	Not reported
Remedial Design complet:	Not reported
Remedial Action Start:	Not reported
Remedial Action Completed:	Not reported
Date Oper/ maintenance Started:	Not reported
GW monitoring:	Not reported
Remediation complete Approved DEP/Verified by LEP:	Not reported
Order Id:	Not reported
Order Number:	Not reported
Date order issued:	Not reported
Staff Assigned:	Not reported
Type of Order:	Not reported
Order Respondent:	Not reported

STARR ENTERPRISES (Continued) **S104253722**

Admin Appeal Date:	Not reported
Date of Admin Appeal Ruling:	Not reported
Date of Admin Appeal Ruling:	Not reported
Date of Final Order:	Not reported
Date of Court Appeal:	Not reported
Date of Court Ruling:	Not reported
Date of Court Ruling:	Not reported
Date Order Modified:	Not reported
Date Referred to AG:	Not reported
Judgement:	Not reported
Date of AGR judgement:	Not reported
Penalty assessed:	Not reported
Order Complete:	Not reported
In compliance:	Not reported
Comments:	Not reported

SDADB:

Waste Id:	11
Waste Type:	HYDRO/OIL
Description:	Hydrocarbons and/or Fuel Oil

---

173 **ATLAS OIL COMPANY** **SDADB S104253701**
NE **247 RIVERSIDE DRIVE** **CPCS N/A**
1/4-1/2 **EAST HARTFORD, CT 06108**
0.313 mi.
1651 ft.

Relative:
Higher

Actual:
57 ft.

Site Discovery and Assessment:

Facility ID:	2525
Rem Master ID:	2959
PTP Id:	Not reported
WPC Number:	Not reported
Postal District:	Not reported
Latitude:	Not reported
Longitude:	Not reported
Lat/Long Determined By:	Not reported
Ground Water Quality Classification:	Not reported
Surface Water Quality Classification:	Not reported
Waste Type:	HYDRO/OIL
Disposal:	UST
Sample Data Available:	False
Updated By:	MCDANIEL, M.
Update Program:	D&A
Updated:	7/25/1995
Date Created:	Not reported
Duplicate:	False
EPA CERCLIS Id:	Not reported
Number EPA RCRIS Id:	Not reported
Site on EPA's CERCLIS:	Not reported
Site Archived from CERCLIS:	Not reported
Archive Date:	Not reported
EPA's Removal at Site:	Not reported
Deferred to another EPA Program:	Not reported
EPA Env Priority Initiative Site:	Not reported
Federal Facility:	Not reported
Site on EPA's National Priority List:	Not reported
Part of an NPL site:	Not reported

ATLAS OIL COMPANY (Continued) **S104253701**

RCRA Generator Status: Not reported
RCRA Permit Status: Not reported
Referral Id: 2341
Source of referral: SPILLS
Date Received: 7/12/1995
Staff Assigned: Not reported
Remediation Program: Not reported
Date dt_assigned: Not reported
Remediation Complete Approved DEP/Verified by LEP: Not reported
Outcome: Not reported
Remedial Id: Not reported
PTP Id: Not reported
Remediation Program: Not reported
Remediation Program Entered: Not reported
Staff Assigned: Not reported
Remediation Program: Not reported
Date dt_assign: Not reported
Project Phase: Not reported
Order issued: Not reported
Order Number: Not reported
Date order issued: Not reported
Remedial Investigation Start: Not reported
Remedial Investigation Completed: Not reported
Remedial Design Start: Not reported
Remedial Design complet: Not reported
Remedial Action Start: Not reported
Remedial Action Completed: Not reported
Date Oper/ maintenance Started: Not reported
GW monitoring: Not reported
Remediation complete Approved DEP/Verified by LEP: Not reported
Order Id: Not reported
Order Number: Not reported
Date order issued: Not reported
Staff Assigned: Not reported
Type of Order: Not reported
Order Respondent: Not reported
Admin Appeal Date: Not reported
Date of Admin Appeal Ruling: Not reported
Date of Admin Appeal Ruling: Not reported
Date of Final Order: Not reported
Date of Court Appeal: Not reported
Date of Court Ruling: Not reported
Date of Court Ruling: Not reported
Date Order Modified: Not reported
Date Referred to AG: Not reported
Judgement: Not reported
Date of AGR judgement: Not reported
Penalty assessed: Not reported
Order Complete: Not reported
In compliance: Not reported
Comments: Not reported

SDADB:
Waste Id: 11
Waste Type: HYDRO/OIL
Description: Hydrocarbons and/or Fuel Oil

ATLAS OIL COMPANY (Continued) **S104253701**

CPCS:
- Site Type: Projects
- Lust Status: Not reported
- PTP Form: III
- Program: Property Transfer Program
- Comments: Projects
- Site Type Definition: Property Transfer Form III

T174 **LOOMIS ARMORED INC.** **SDADB S104563119**
WNW **75 MAXIM ROAD** **CPCS N/A**
1/4-1/2 **HARTFORD, CT 06103**
0.316 mi.
1667 ft. **Site 1 of 3 in cluster T**

Relative:
Lower

Actual:
28 ft.

Site Discovery and Assessment:

Facility ID:	4330
Rem Master ID:	2638
PTP Id:	812
WPC Number:	Not reported
Postal District:	Not reported
Latitude:	Not reported
Longitude:	Not reported
Lat/Long Determined By:	Not reported
Ground Water Quality Classification:	Not reported
Surface Water Quality Classification:	Not reported
Waste Type:	Not reported
Disposal:	Not reported
Sample Data Available:	False
Updated By:	Not reported
Update Program:	Not reported
Updated:	Not reported
Date Created:	Not reported
Duplicate:	False
EPA CERCLIS Id:	Not reported
Number EPA RCRIS Id:	Not reported
Site on EPA's CERCLIS:	Not reported
Site Archived from CERCLIS:	Not reported
Archive Date:	Not reported
EPA's Removal at Site:	Not reported
Deferred to another EPA Program:	Not reported
EPA Env Priority Initiative Site:	Not reported
Federal Facility:	Not reported
Site on EPA's National Priority List:	Not reported
Part of an NPL site:	Not reported
RCRA Generator Status:	Not reported
RCRA Permit Status:	Not reported
Referral Id:	4486
Source of referral:	PTP
Date Received:	4/10/1989
Staff Assigned:	CZECZOTKA, J.
Remediation Program:	PTP
Date dt_assigned:	Not reported

Remediation Complete Approved DEP/Verified by LEP: 4/10/1989

Outcome:	PTP
Remedial Id:	Not reported
PTP Id:	Not reported
Remediation Program:	Not reported

LOOMIS ARMORED INC. (Continued) **S104563119**

Remediation Program Entered:	Not reported
Staff Assigned:	Not reported
Remediation Program:	Not reported
Date dt_assign:	Not reported
Project Phase:	Not reported
Order issued:	Not reported
Order Number:	Not reported
Date order issued:	Not reported
Remedial Investigation Start:	Not reported
Remedial Investigation Completed:	Not reported
Remedial Design Start:	Not reported
Remedial Design complet:	Not reported
Remedial Action Start:	Not reported
Remedial Action Completed:	Not reported
Date Oper/ maintenance Started:	Not reported
GW monitoring:	Not reported
Remediation complete Approved DEP/Verified by LEP:	Not reported
Order Id:	Not reported
Order Number:	Not reported
Date order issued:	Not reported
Staff Assigned:	Not reported
Type of Order:	Not reported
Order Respondent:	Not reported
Admin Appeal Date:	Not reported
Date of Admin Appeal Ruling:	Not reported
Date of Admin Appeal Ruling:	Not reported
Date of Final Order:	Not reported
Date of Court Appeal:	Not reported
Date of Court Ruling:	Not reported
Date of Court Ruling:	Not reported
Date Order Modified:	Not reported
Date Referred to AG:	Not reported
Judgement:	Not reported
Date of AGR judgement:	Not reported
Penalty assessed:	Not reported
Order Complete:	Not reported
In compliance:	Not reported
Comments:	Not reported

CPCS:

Site Type:	Projects
Lust Status:	Not reported
PTP Form:	III
Program:	Property Transfer Program
Comments:	Projects
Site Type Definition:	Property Transfer Form III

T175 **LOOMIS ARMORED INC.** **CPCS** **S105457934**
WNW **75 MAXIM RD.** **N/A**
1/4-1/2 **HARTFORD, CT 06103**
0.316 mi.
1667 ft. **Site 2 of 3 in cluster T**

Relative:
Lower

Actual:
28 ft.

CPCS:

Site Type:	LUST
Lust Status:	Cleanup Initiated
PTP Form:	Not reported

LOOMIS ARMORED INC. (Continued) **S105457934**

Program: Not reported
Comments: Spill Report Id: 87-289Spill Report 87-289 States That A 1k #2fo Ust Was Removed.One Piece Of Correspondence From Water Remediation Files Receive On 5/22/89 From Hrp Associates Inc. Of Lexington Ct, States That Usts And 2,315 Yds3 Of Contaminate
Site Type Definition: Leaking Underground Storage Tanks Rem. Started

---

T176 **LOOMIS ARMORED INC.** **LUST S109735643**
WNW **75 MAXIM RD.** **MANIFEST N/A**
1/4-1/2 **HARTFORD, CT 06106**
0.316 mi.
1667 ft. **Site 3 of 3 in cluster T**

Relative: **Lower**

Actual: **28 ft.**

LUST:

LUST ID:	3620
UST Facility Id:	4903
LUST Case Id:	31646
Lust Status:	Cleanup Initiated
Processing Status:	Not reported
EPA Reportable:	False
Motor Fuel:	False
Diesel:	False
Gasoline:	False
Other:	False
Other Release:	Not reported
No Release:	False
Leak:	False
Tank:	False
Piping:	False
Overfill:	False
Removal:	False
Incident Date:	1987-03-03 00:00:00
Entry Date:	Not reported
Site Case Id:	Not reported
UST Site Id:	Not reported
Cost Recovery Spill Case #:	Not reported
Old SITS Number:	Not reported
Case Log Id:	Not reported
Monthly Report Id:	0
UST Owner Id:	4090
LUST Owner Id:	Not reported
UST Event Id:	3690
Contact Info:	Not reported
Contact EMail:	Not reported
Site Contact City,St,Zip:	UNKNOWN
2nd Contact:	Not reported
2nd Contact EMail:	Not reported
2nd Contact Address:	Not reported
2nd Contact City,St,Zip:	UNKNOWN
2nd Contact Address 2:	Not reported
2nd Contact City 2:	Not reported
2nd Contact Phone Number:	Not reported
2nd Contact Fax Number:	Not reported
2nd Contact Type:	Not reported
Facility City Num:	64
Site Contact:	Not reported
Site Contact Address:	Not reported
Site Contact Add 2:	Not reported

LOOMIS ARMORED INC. (Continued) **S109735643**

Site Contact City 2:	Not reported
Site Contact Phone:	Not reported
Site Contact Fax:	Not reported
Site Contact Type:	Not reported
Department Contact 1:	Not reported
Department Contact 2:	Not reported
Referral Source:	Not reported
Offsite Source:	False
Date Referred:	Not reported
Emergency:	False
Private Heating Fuel:	False
Commercial Heating Fuel:	True
Commercial HF < 2100 Gal.:	True
Commercial HF > 2100 Gal.:	False
Commercial HF - Size Unk:	False
No LUST Site:	False
Cost Recvry Prgm Candidate:	False
OCSRD Complete:	False
Follow Up Flag:	False
Alternate Water Supply:	False
Relocation:	False
Responsible Party:	False
Responsible EMail:	Not reported
Resp Party Name:	Not reported
Resp Party Address:	Not reported
Resp Party City,St,Zip:	Not reported
Resp Party Town Number:	UNKNOWN
Resp Party Phone:	Not reported
Resp Party Fax:	Not reported
Resp Party Name 2:	Not reported
Resp Party Address 2:	Not reported
Resp Party Phone 2:	Not reported
Investigator Id:	35
Follow Update:	Not reported
Area Lextent:	Not reported
Annual Precipitation:	Not reported
Affected Population:	Not reported
Population Setting:	Not reported
Ground Water Direction:	Not reported
Ground Water Gradient:	Not reported
Hydro Basin:	Not reported
Drastic:	Not reported
Geo Setting:	Not reported
Ground Water Classification:	Not reported
Receptor:	Not reported
Ground Water Flow Direction:	Not reported
Ground Water Depth:	Not reported
Areas Of Concern:	Not reported
Free Product Inches:	Not reported
Fund Date:	Not reported
Fund Planned:	No
Fund Obligated:	No
Fund Outlayed:	No
Fund Judgment:	No
Fund Recovered:	No
Cellar Borings:	False
Install Micro Wells:	False

LOOMIS ARMORED INC. (Continued) **S109735643**

Ground Water Sample:	False
Soil Sample:	False
Soil Gas:	False
Site Inspect:	False
Soil Excavate:	False
Geo Probe:	False
Survey:	False
Potable Well Sample:	False
Sample MWS:	False
Ground Water Gauging:	False
Soil Venting:	False
Active:	False
NOV Action:	None
NOV Issued:	Not reported
NOV Due:	Not reported
NOV Received:	Not reported
NOV Closed:	Not reported
NOV Disc Date:	Not reported
NOV Issued Date:	Not reported
NOV Compliance Sched:	Not reported
NOV Admin Order:	Not reported
NOV Referred To Ag:	Not reported
Stop All NOV Actions:	False
Release Invest Rpt:	False
DEP App Letter 1:	False
Correct Action Plan:	False
DEP App Letter 2:	False
Rem Sys Install:	False
Rem Sys Install Date:	Not reported
Closure Date:	Not reported
Rem Sys Monitoring Rpt:	False
Qrtly Gwater Mon Rpts:	False
Closure Req Rpt:	False
DEP Closure Letter:	False
Referred To:	Not reported
No Wells:	Not reported
Lph Wells:	Not reported
User Stamp:	Kelly McShea
Date Stamp:	2004-08-23 00:00:00
Correspondence:	Not reported

CT MANIFEST:

Waste:

Manifest No:	CTB0014382
Waste Occurence:	1
UNNA:	1993
Hazard Class:	COMBUSTIBL
US Dot Description:	WASTE GAS & WATER, NOS, COMBUSTIBLE LIQ.
No of Containers:	001
Container Type:	TT
Quantity:	150
Weight/Volume:	G
Additional Description:	Not reported
Handling Code:	T50
Date Record Was Last Modified:	4/27/2004
DEO Who Last Modified Record:	IG

LOOMIS ARMORED INC. (Continued) **S109735643**

Waste CD:

Manifest No:	CTB0014382
Waste Occurence:	1
EPA Waste Code:	D001
Recycled Waste?:	F
Date Record Was Last Modified:	4/27/2004
DEO Who Last Modified Record:	IG

Detail:

Year:	1986
Manifest ID:	CTB0014382
TSDF EPA ID:	CTD021816889
TSDF Name:	UNITED WASTE OIL CO INC
TSDF Address:	136 GRACEY AVE
TSDF City,St,Zip:	MERIDEN, CT 06450
TSDF Country:	USA
TSDF Telephone:	Not reported
Transport Date:	8/4/1986
Transporter EPA ID:	CTD021816889
Transporter Name:	UNITED WASTE OIL COMPANY, INC,
Transporter Country:	USA
Transporter Phone:	Not reported
Trans 2 Date:	Not reported
Trans 2 EPA ID:	Not reported
Trans 2 Name:	Not reported
Trans 2 Address:	Not reported
Trans 2 City,St,Zip:	CT
Trans 2 Country:	USA
Trans 2 Phone:	Not reported
EPA ID:	CTP000005333
Generator Phone:	2035228904
Generator Mailing Addr:	75 MAXIM RD
Generator Mailing Town:	HARTFORD
Generator Mailing State:	CT
Generator Mailing Zip:	Not reported
Generator Mailing Country:	USA
Special Handling:	No
Discrepancies:	No
Date Shipped:	8/4/1986
Date Received:	8/4/1986
Last modified date:	4/27/2004
Last modified by:	IG
Comments:	Not reported

177
NNE
1/4-1/2
0.322 mi.
1699 ft.

GOODWIN COLLEGE **LUST** **S109595822**
45 RIVERSIDE DRIVE (135 RIVERSIDE DRIVE AND 247 RIVERSIDE DR **N/A**
EAST HARTFORD, CT 06106

Relative:
Higher

Actual:
81 ft.

LUST:

LUST ID:	0
UST Facility Id:	0
LUST Case Id:	58999
Lust Status:	Lust Completed
Processing Status:	Not reported

GOODWIN COLLEGE (Continued) **S109595822**

EPA Reportable:	False
Motor Fuel:	False
Diesel:	False
Gasoline:	False
Other:	True
Other Release:	Waste Oil
No Release:	False
Leak:	False
Tank:	False
Piping:	False
Overfill:	False
Removal:	False
Incident Date:	2009-02-10 00:00:00
Entry Date:	2009-03-18 00:00:00
Site Case Id:	0
UST Site Id:	1372
Cost Recovery Spill Case #:	0
Old SITS Number:	0
Case Log Id:	0
Monthly Report Id:	0
UST Owner Id:	0
LUST Owner Id:	Not reported
UST Event Id:	0
Contact Info:	Not reported
Contact EMail:	Not reported
Site Contact City,St,Zip:	119, CT 06067
2nd Contact:	Not reported
2nd Contact EMail:	Not reported
2nd Contact Address:	Not reported
2nd Contact City,St,Zip:	UNKNOWN
2nd Contact Address 2:	Not reported
2nd Contact City 2:	Not reported
2nd Contact Phone Number:	Not reported
2nd Contact Fax Number:	Not reported
2nd Contact Type:	Not reported
Facility City Num:	43
Site Contact:	Robert Carr, Jr. (Zuvic Associates, Inc.)
Site Contact Address:	1090 Elm Street
Site Contact Add 2:	Suite 102
Site Contact City 2:	Rocky Hill
Site Contact Phone:	8604364901
Site Contact Fax:	8604364953
Site Contact Type:	Not reported
Department Contact 1:	Not reported
Department Contact 2:	Not reported
Referral Source:	Not reported
Offsite Source:	False
Date Referred:	Not reported
Emergency:	False
Private Heating Fuel:	False
Commercial Heating Fuel:	False
Commercial HF < 2100 Gal.:	False
Commercial HF > 2100 Gal.:	False
Commercial HF - Size Unk:	False
No LUST Site:	False
Cost Recvry Prgm Candidate:	False
OCSRD Complete:	False

GOODWIN COLLEGE (Continued) **S109595822**

Follow Up Flag:	False
Alternate Water Supply:	False
Relocation:	False
Responsible Party:	False
Responsible EMail:	Not reported
Resp Party Name:	Altas Oil Co.
Resp Party Address:	412 Tolland Street
Resp Party City,St,Zip:	East Hartford, CT 06106
Resp Party Town Number:	43
Resp Party Phone:	8602896435
Resp Party Fax:	Not reported
Resp Party Name 2:	Irwin Singer
Resp Party Address 2:	P.O. Box 280287
Resp Party Phone 2:	Not reported
Investigator Id:	0
Follow Update:	Not reported
Area Lextent:	Not reported
Annual Precipitation:	Not reported
Affected Population:	Not reported
Population Setting:	Not reported
Ground Water Direction:	Not reported
Ground Water Gradient:	Not reported
Hydro Basin:	Not reported
Drastic:	Not reported
Geo Setting:	Not reported
Ground Water Classification:	GB
Receptor:	Not reported
Ground Water Flow Direction:	Not reported
Ground Water Depth:	Not reported
Areas Of Concern:	Not reported
Free Product Inches:	0
Fund Date:	Not reported
Fund Planned:	No
Fund Obligated:	No
Fund Outlayed:	No
Fund Judgment:	No
Fund Recovered:	No
Cellar Borings:	False
Install Micro Wells:	False
Ground Water Sample:	False
Soil Sample:	False
Soil Gas:	False
Site Inspect:	False
Soil Excavate:	False
Geo Probe:	False
Survey:	False
Potable Well Sample:	False
Sample MWS:	False
Ground Water Gauging:	False
Soil Venting:	False
Active:	True
NOV Action:	None
NOV Issued:	Not reported
NOV Due:	Not reported
NOV Received:	Not reported
NOV Closed:	Not reported
NOV Disc Date:	Not reported

GOODWIN COLLEGE (Continued) **S109595822**

NOV Issued Date:	Not reported
NOV Compliance Sched:	Not reported
NOV Admin Order:	Not reported
NOV Referred To Ag:	Not reported
Stop All NOV Actions:	False
Release Invest Rpt:	False
DEP App Letter 1:	False
Correct Action Plan:	False
DEP App Letter 2:	False
Rem Sys Install:	False
Rem Sys Install Date:	Not reported
Closure Date:	Not reported
Rem Sys Monitoring Rpt:	False
Qrtly Gwater Mon Rpts:	False
Closure Req Rpt:	False
DEP Closure Letter:	False
Referred To:	Not reported
No Wells:	0
Lph Wells:	0
User Stamp:	Allison Forrest/AForrest
Date Stamp:	2011-10-13 00:00:00
Correspondence:	Not reported

178
NW
1/4-1/2
0.335 mi.
1768 ft.

Relative:
Lower

Actual:
25 ft.

REGIONAL MARKET **LWDS** **S109936942**
N/A
HARTFORD, CT

LWDS:

Leachate and Wastewater Number:	4005002
Status of the Discharge Activity:	Inactive
Leachate and Waste Flow:	Ground
Alias:	Not reported
Alias2:	Not reported

179
ENE
1/4-1/2
0.344 mi.
1816 ft.

Relative:
Higher

Actual:
72 ft.

ANDREW WILLGOOS TURBINE LABORATORY **RCRA-TSDF** **1000892582**
PENT ROAD **CERC-NFRAP** **CTD000845131**
EAST HARTFORD, CT 06108 **CORRACTS**
RCRA-LQG
US ENG CONTROLS
US INST CONTROL
PADS
FINDS
SDADB
MANIFEST
MANIFEST
SPILLS
2020 CORRECTIVE ACTION
FINANCIAL ASSURANCE

RCRA-TSDF:

Date form received by agency:	06/18/2010
Facility name:	PRATT & WHITNEY ANDREW WILLGOOS TURBINE LABORATORY
Facility address:	PENT RD EAST HARTFORD, CT 06108

ANDREW WILLGOOS TURBINE LABORATORY (Continued) **1000892582**

EPA ID: CTD000845131
Mailing address: MAIN ST
MS 102-14
EAST HARTFORD, CT 06108
Contact: DAVID M RUSSELL
Contact address: MAIN ST MS 1 02-14
EAST HARTFORD, CT 06108
Contact country: US
Contact telephone: (860) 565-3792
Contact email: DAVID.RUSSELL@PW.UTC.COM
EPA Region: 01
Land type: Private
Classification: TSDF
Description: Handler is engaged in the treatment, storage or disposal of hazardous waste
Classification: Large Quantity Generator
Description: Handler: generates 1,000 kg or more of hazardous waste during any calendar month; or generates more than 1 kg of acutely hazardous waste during any calendar month; or generates more than 100 kg of any residue or contaminated soil, waste or other debris resulting from the cleanup of a spill, into or on any land or water, of acutely hazardous waste during any calendar month; or generates 1 kg or less of acutely hazardous waste during any calendar month, and accumulates more than 1 kg of acutely hazardous waste at any time; or generates 100 kg or less of any residue or contaminated soil, waste or other debris resulting from the cleanup of a spill, into or on any land or water, of acutely hazardous waste during any calendar month, and accumulates more than 100 kg of that material at any time

Owner/Operator Summary:
Owner/operator name: UNITED TECH CORP PRATT & WHITNEY AIRC GR
Owner/operator address: 400 MAIN STREET
OPERCITY, CT 99999
Owner/operator country: Not reported
Owner/operator telephone: (203) 565-4887
Legal status: Private
Owner/Operator Type: Operator
Owner/Op start date: Not reported
Owner/Op end date: Not reported

Owner/operator name: RATT & WJOTMEU DOV PF ITC
Owner/operator address: MAIN ST
EAST HARTFORD, CT 06108
Owner/operator country: US
Owner/operator telephone: (860) 565-4321
Legal status: Private
Owner/Operator Type: Owner
Owner/Op start date: 01/01/1949
Owner/Op end date: Not reported

Owner/operator name: UNITED TECH CORP PRATT & WHITNEY
Owner/operator address: 400 MAIN ST
EAST HARTFORD, CT 06108
Owner/operator country: Not reported
Owner/operator telephone: (203) 565-2689
Legal status: Private
Owner/Operator Type: Owner

ANDREW WILLGOOS TURBINE LABORATORY (Continued) **1000892582**

Owner/Op start date: 01/01/0001
Owner/Op end date: Not reported

Owner/operator name: PRATT & WHITNEY DIV OF UTC
Owner/operator address: Not reported
Not reported
Owner/operator country: Not reported
Owner/operator telephone: Not reported
Legal status: Private
Owner/Operator Type: Operator
Owner/Op start date: 01/01/1949
Owner/Op end date: Not reported

Handler Activities Summary:
U.S. importer of hazardous waste: No
Mixed waste (haz. and radioactive): No
Recycler of hazardous waste: No
Transporter of hazardous waste: No
Treater, storer or disposer of HW: No
Underground injection activity: No
On-site burner exemption: No
Furnace exemption: No
Used oil fuel burner: No
Used oil processor: No
User oil refiner: No
Used oil fuel marketer to burner: No
Used oil Specification marketer: No
Used oil transfer facility: No
Used oil transporter: No

Historical Generators:
Date form received by agency: 02/29/2008
Facility name: PRATT & WHITNEY ANDREW WILLGOOS TURBINE LABORATORY
Site name: ANDREW WILLGOOS TURBINE LAB
Classification: Large Quantity Generator

Date form received by agency: 02/22/2006
Facility name: PRATT & WHITNEY ANDREW WILLGOOS TURBINE LABORATORY
Site name: ANDREW WILLGOOS TURBINE LABORATORY
Classification: Large Quantity Generator

Date form received by agency: 02/24/2004
Facility name: PRATT & WHITNEY ANDREW WILLGOOS TURBINE LABORATORY
Site name: ANDREW WILLGOOS TURBINE LABORATORY
Classification: Large Quantity Generator

Date form received by agency: 02/14/2002
Facility name: PRATT & WHITNEY ANDREW WILLGOOS TURBINE LABORATORY
Site name: PRATT & WHITNEY
Classification: Large Quantity Generator

Date form received by agency: 02/23/2000
Facility name: PRATT & WHITNEY ANDREW WILLGOOS TURBINE LABORATORY
Site name: PRATT & WHITNEY
Classification: Large Quantity Generator

ANDREW WILLGOOS TURBINE LABORATORY (Continued) **1000892582**

Date form received by agency: 02/27/1998
Facility name: PRATT & WHITNEY ANDREW WILLGOOS TURBINE LABORATORY
Site name: PRATT & WHITNEY WILLGOOS LAB
Classification: Large Quantity Generator

Date form received by agency: 02/22/1996
Facility name: PRATT & WHITNEY ANDREW WILLGOOS TURBINE LABORATORY
Site name: PRATT AND WHITNEY WILLGOOS LABORATORY
Classification: Large Quantity Generator

Date form received by agency: 03/01/1994
Facility name: PRATT & WHITNEY ANDREW WILLGOOS TURBINE LABORATORY
Site name: PRATT & WHITNEY ENGINE DIV
Classification: Large Quantity Generator

Date form received by agency: 03/24/1992
Facility name: PRATT & WHITNEY ANDREW WILLGOOS TURBINE LABORATORY
Site name: PRATT & WHITNEY ENGINE DIV
Classification: Large Quantity Generator

Date form received by agency: 02/28/1990
Facility name: PRATT & WHITNEY ANDREW WILLGOOS TURBINE LABORATORY
Site name: PRATT & WHITNEY DIV ENG
Classification: Large Quantity Generator

Date form received by agency: 11/19/1980
Facility name: PRATT & WHITNEY ANDREW WILLGOOS TURBINE LABORATORY
Site name: PRATT & WHITNEY
Classification: Not a generator, verified

Date form received by agency: 08/18/1980
Facility name: PRATT & WHITNEY ANDREW WILLGOOS TURBINE LABORATORY
Site name: PRATT & WHITNEY
Classification: Large Quantity Generator

Date form received by agency: 08/18/1980
Facility name: PRATT & WHITNEY ANDREW WILLGOOS TURBINE LABORATORY
Site name: PRATT & WHITNEY
Classification: Large Quantity Generator

Hazardous Waste Summary:
Waste code: D002
Waste name: A WASTE WHICH HAS A PH OF LESS THAN 2 OR GREATER THAN 12.5 IS CONSIDERED TO BE A CORROSIVE HAZARDOUS WASTE. SODIUM HYDROXIDE, A CAUSTIC SOLUTION WITH A HIGH PH, IS OFTEN USED BY INDUSTRIES TO CLEAN OR DEGREASE PARTS. HYDROCHLORIC ACID, A SOLUTION WITH A LOW PH, IS USED BY MANY INDUSTRIES TO CLEAN METAL PARTS PRIOR TO PAINTING. WHEN THESE CAUSTIC OR ACID SOLUTIONS BECOME CONTAMINATED AND MUST BE DISPOSED, THE WASTE WOULD BE A CORROSIVE HAZARDOUS WASTE.

Waste code: F001
Waste name: THE FOLLOWING SPENT HALOGENATED SOLVENTS USED IN DEGREASING: TETRACHLOROETHYLENE, TRICHLOROETHYLENE, METHYLENE CHLORIDE, 1,1,1-TRICHLOROETHANE, CARBON TETRACHLORIDE, AND CHLORINATED FLUOROCARBONS; ALL SPENT SOLVENT MIXTURES/BLENDS USED IN DEGREASING CONTAINING, BEFORE USE, A TOTAL OF TEN PERCENT OR MORE (BY VOLUME) OF ONE OR MORE OF THE ABOVE HALOGENATED SOLVENTS OR THOSE SOLVENTS LISTED

ANDREW WILLGOOS TURBINE LABORATORY (Continued) **1000892582**

IN F002, F004, AND F005, AND STILL BOTTOMS FROM THE RECOVERY OF THESE SPENT SOLVENTS AND SPENT SOLVENT MIXTURES.

Waste code: F002
Waste name: THE FOLLOWING SPENT HALOGENATED SOLVENTS: TETRACHLOROETHYLENE, METHYLENE CHLORIDE, TRICHLOROETHYLENE, 1,1,1-TRICHLOROETHANE, CHLOROBENZENE, 1,1,2-TRICHLORO-1,2,2-TRIFLUOROETHANE, ORTHO-DICHLOROBENZENE, TRICHLOROFLUOROMETHANE, AND 1,1,2-TRICHLOROETHANE; ALL SPENT SOLVENT MIXTURES/BLENDS CONTAINING, BEFORE USE, A TOTAL OF TEN PERCENT OR MORE (BY VOLUME) OF ONE OR MORE OF THE ABOVE HALOGENATED SOLVENTS OR THOSE LISTED IN F001, F004, OR F005, AND STILL BOTTOMS FROM THE RECOVERY OF THESE SPENT SOLVENTS AND SPENT SOLVENT MIXTURES.

Waste code: F003
Waste name: THE FOLLOWING SPENT NON-HALOGENATED SOLVENTS: XYLENE, ACETONE, ETHYL ACETATE, ETHYL BENZENE, ETHYL ETHER, METHYL ISOBUTYL KETONE, N-BUTYL ALCOHOL, CYCLOHEXANONE, AND METHANOL; ALL SPENT SOLVENT MIXTURES/BLENDS CONTAINING, BEFORE USE, ONLY THE ABOVE SPENT NON-HALOGENATED SOLVENTS; AND ALL SPENT SOLVENT MIXTURES/BLENDS CONTAINING, BEFORE USE, ONE OR MORE OF THE ABOVE NON-HALOGENATED SOLVENTS, AND, A TOTAL OF TEN PERCENT OR MORE (BY VOLUME) OF ONE OR MORE OF THOSE SOLVENTS LISTED IN F001, F002, F004, AND F005, AND STILL BOTTOMS FROM THE RECOVERY OF THESE SPENT SOLVENTS AND SPENT SOLVENT MIXTURES.

Waste code: F017
Waste name: Not Defined

Waste code: U002
Waste name: ACETONE (I)

Waste code: U226
Waste name: ETHANE, 1,1,1-TRICHLORO-

Waste code: D001
Waste name: IGNITABLE HAZARDOUS WASTES ARE THOSE WASTES WHICH HAVE A FLASHPOINT OF LESS THAN 140 DEGREES FAHRENHEIT AS DETERMINED BY A PENSKY-MARTENS CLOSED CUP FLASH POINT TESTER. ANOTHER METHOD OF DETERMINING THE FLASH POINT OF A WASTE IS TO REVIEW THE MATERIAL SAFETY DATA SHEET, WHICH CAN BE OBTAINED FROM THE MANUFACTURER OR DISTRIBUTOR OF THE MATERIAL. LACQUER THINNER IS AN EXAMPLE OF A COMMONLY USED SOLVENT WHICH WOULD BE CONSIDERED AS IGNITABLE HAZARDOUS WASTE.

Waste code: D006
Waste name: CADMIUM

Waste code: D007
Waste name: CHROMIUM

Waste code: D008
Waste name: LEAD

Waste code: D018
Waste name: BENZENE

Waste code: D035

ANDREW WILLGOOS TURBINE LABORATORY (Continued) **1000892582**

Waste name: METHYL ETHYL KETONE

Waste code: D039
Waste name: TETRACHLOROETHYLENE

Waste code: D040
Waste name: TRICHLOROETHYLENE

Waste code: F003
Waste name: THE FOLLOWING SPENT NON-HALOGENATED SOLVENTS: XYLENE, ACETONE, ETHYL ACETATE, ETHYL BENZENE, ETHYL ETHER, METHYL ISOBUTYL KETONE, N-BUTYL ALCOHOL, CYCLOHEXANONE, AND METHANOL; ALL SPENT SOLVENT MIXTURES/BLENDS CONTAINING, BEFORE USE, ONLY THE ABOVE SPENT NON-HALOGENATED SOLVENTS; AND ALL SPENT SOLVENT MIXTURES/BLENDS CONTAINING, BEFORE USE, ONE OR MORE OF THE ABOVE NON-HALOGENATED SOLVENTS, AND, A TOTAL OF TEN PERCENT OR MORE (BY VOLUME) OF ONE OR MORE OF THOSE SOLVENTS LISTED IN F001, F002, F004, AND F005, AND STILL BOTTOMS FROM THE RECOVERY OF THESE SPENT SOLVENTS AND SPENT SOLVENT MIXTURES.

Waste code: F005
Waste name: THE FOLLOWING SPENT NON-HALOGENATED SOLVENTS: TOLUENE, METHYL ETHYL KETONE, CARBON DISULFIDE, ISOBUTANOL, PYRIDINE, BENZENE, 2-ETHOXYETHANOL, AND 2-NITROPROPANE; ALL SPENT SOLVENT MIXTURES/BLENDS CONTAINING, BEFORE USE, A TOTAL OF TEN PERCENT OR MORE (BY VOLUME) OF ONE OR MORE OF THE ABOVE NON-HALOGENATED SOLVENTS OR THOSE SOLVENTS LISTED IN F001, F002, OR F004; AND STILL BOTTOMS FROM THE RECOVERY OF THESE SPENT SOLVENTS AND SPENT SOLVENT MIXTURES.

Waste code: LABP
Waste name: LAB PACK

Waste code: U228
Waste name: ETHENE, TRICHLORO-

Waste code: CR01
Waste name: WASTE PCBs

Waste code: CR02
Waste name: WASTE OIL

Waste code: CR03
Waste name: WASTE WATER SOLUBLE OIL

Waste code: CR04
Waste name: WASTE CHEMICAL LIQUIDS

Waste code: D000
Waste name: Not Defined

Waste code: D001
Waste name: IGNITABLE HAZARDOUS WASTES ARE THOSE WASTES WHICH HAVE A FLASHPOINT OF LESS THAN 140 DEGREES FAHRENHEIT AS DETERMINED BY A PENSKY-MARTENS CLOSED CUP FLASH POINT TESTER. ANOTHER METHOD OF DETERMINING THE FLASH POINT OF A WASTE IS TO REVIEW THE MATERIAL SAFETY DATA SHEET, WHICH CAN BE OBTAINED FROM THE MANUFACTURER OR DISTRIBUTOR OF THE MATERIAL. LACQUER THINNER IS AN EXAMPLE OF A COMMONLY USED SOLVENT

ANDREW WILLGOOS TURBINE LABORATORY (Continued) **1000892582**

WHICH WOULD BE CONSIDERED AS IGNITABLE HAZARDOUS WASTE.

Waste code: D002
Waste name: A WASTE WHICH HAS A PH OF LESS THAN 2 OR GREATER THAN 12.5 IS CONSIDERED TO BE A CORROSIVE HAZARDOUS WASTE. SODIUM HYDROXIDE, A CAUSTIC SOLUTION WITH A HIGH PH, IS OFTEN USED BY INDUSTRIES TO CLEAN OR DEGREASE PARTS. HYDROCHLORIC ACID, A SOLUTION WITH A LOW PH, IS USED BY MANY INDUSTRIES TO CLEAN METAL PARTS PRIOR TO PAINTING. WHEN THESE CAUSTIC OR ACID SOLUTIONS BECOME CONTAMINATED AND MUST BE DISPOSED, THE WASTE WOULD BE A CORROSIVE HAZARDOUS WASTE.

Waste code: D003
Waste name: A MATERIAL IS CONSIDERED TO BE A REACTIVE HAZARDOUS WASTE IF IT IS NORMALLY UNSTABLE, REACTS VIOLENTLY WITH WATER, GENERATES TOXIC GASES WHEN EXPOSED TO WATER OR CORROSIVE MATERIALS, OR IF IT IS CAPABLE OF DETONATION OR EXPLOSION WHEN EXPOSED TO HEAT OR A FLAME. ONE EXAMPLE OF SUCH WASTE WOULD BY WASTE GUNPOWDER.

Waste code: D006
Waste name: CADMIUM

Waste code: D007
Waste name: CHROMIUM

Waste code: D008
Waste name: LEAD

Waste code: D009
Waste name: MERCURY

Waste code: D011
Waste name: SILVER

Waste code: D018
Waste name: BENZENE

Waste code: D021
Waste name: CHLOROBENZENE

Waste code: D035
Waste name: METHYL ETHYL KETONE

Waste code: D039
Waste name: TETRACHLOROETHYLENE

Waste code: D040
Waste name: TRICHLOROETHYLENE

Waste code: F001
Waste name: THE FOLLOWING SPENT HALOGENATED SOLVENTS USED IN DEGREASING: TETRACHLOROETHYLENE, TRICHLOROETHYLENE, METHYLENE CHLORIDE, 1,1,1-TRICHLOROETHANE, CARBON TETRACHLORIDE, AND CHLORINATED FLUOROCARBONS; ALL SPENT SOLVENT MIXTURES/BLENDS USED IN DEGREASING CONTAINING, BEFORE USE, A TOTAL OF TEN PERCENT OR MORE (BY VOLUME) OF ONE OR MORE OF THE ABOVE HALOGENATED SOLVENTS OR THOSE SOLVENTS LISTED IN F002, F004, AND F005, AND STILL BOTTOMS FROM THE RECOVERY OF THESE SPENT SOLVENTS AND SPENT SOLVENT MIXTURES.

ANDREW WILLGOOS TURBINE LABORATORY (Continued) **1000892582**

Waste code: F002
Waste name: THE FOLLOWING SPENT HALOGENATED SOLVENTS: TETRACHLOROETHYLENE, METHYLENE CHLORIDE, TRICHLOROETHYLENE, 1,1,1-TRICHLOROETHANE, CHLOROBENZENE, 1,1,2-TRICHLORO-1,2,2-TRIFLUOROETHANE, ORTHO-DICHLOROBENZENE, TRICHLOROFLUOROMETHANE, AND 1,1,2-TRICHLOROETHANE; ALL SPENT SOLVENT MIXTURES/BLENDS CONTAINING, BEFORE USE, A TOTAL OF TEN PERCENT OR MORE (BY VOLUME) OF ONE OR MORE OF THE ABOVE HALOGENATED SOLVENTS OR THOSE LISTED IN F001, F004, OR F005, AND STILL BOTTOMS FROM THE RECOVERY OF THESE SPENT SOLVENTS AND SPENT SOLVENT MIXTURES.

Waste code: F003
Waste name: THE FOLLOWING SPENT NON-HALOGENATED SOLVENTS: XYLENE, ACETONE, ETHYL ACETATE, ETHYL BENZENE, ETHYL ETHER, METHYL ISOBUTYL KETONE, N-BUTYL ALCOHOL, CYCLOHEXANONE, AND METHANOL; ALL SPENT SOLVENT MIXTURES/BLENDS CONTAINING, BEFORE USE, ONLY THE ABOVE SPENT NON-HALOGENATED SOLVENTS; AND ALL SPENT SOLVENT MIXTURES/BLENDS CONTAINING, BEFORE USE, ONE OR MORE OF THE ABOVE NON-HALOGENATED SOLVENTS, AND, A TOTAL OF TEN PERCENT OR MORE (BY VOLUME) OF ONE OR MORE OF THOSE SOLVENTS LISTED IN F001, F002, F004, AND F005, AND STILL BOTTOMS FROM THE RECOVERY OF THESE SPENT SOLVENTS AND SPENT SOLVENT MIXTURES.

Waste code: F005
Waste name: THE FOLLOWING SPENT NON-HALOGENATED SOLVENTS: TOLUENE, METHYL ETHYL KETONE, CARBON DISULFIDE, ISOBUTANOL, PYRIDINE, BENZENE, 2-ETHOXYETHANOL, AND 2-NITROPROPANE; ALL SPENT SOLVENT MIXTURES/BLENDS CONTAINING, BEFORE USE, A TOTAL OF TEN PERCENT OR MORE (BY VOLUME) OF ONE OR MORE OF THE ABOVE NON-HALOGENATED SOLVENTS OR THOSE SOLVENTS LISTED IN F001, F002, OR F004; AND STILL BOTTOMS FROM THE RECOVERY OF THESE SPENT SOLVENTS AND SPENT SOLVENT MIXTURES.

Waste code: U002
Waste name: ACETONE (I)

Waste code: U075
Waste name: DICHLORODIFLUOROMETHANE

Waste code: U080
Waste name: METHANE, DICHLORO-

Waste code: U121
Waste name: METHANE, TRICHLOROFLUORO-

Waste code: U151
Waste name: MERCURY

Waste code: U154
Waste name: METHANOL (I)

Waste code: U159
Waste name: 2-BUTANONE (I,T)

Waste code: U210
Waste name: ETHENE, TETRACHLORO-

Waste code: U220

ANDREW WILLGOOS TURBINE LABORATORY (Continued) **1000892582**

Waste name: BENZENE, METHYL-

Waste code: U226
Waste name: ETHANE, 1,1,1-TRICHLORO-

Waste code: U228
Waste name: ETHENE, TRICHLORO-

Waste code: D000
Waste name: Not Defined

Waste code: D001
Waste name: IGNITABLE HAZARDOUS WASTES ARE THOSE WASTES WHICH HAVE A FLASHPOINT OF LESS THAN 140 DEGREES FAHRENHEIT AS DETERMINED BY A PENSKY-MARTENS CLOSED CUP FLASH POINT TESTER. ANOTHER METHOD OF DETERMINING THE FLASH POINT OF A WASTE IS TO REVIEW THE MATERIAL SAFETY DATA SHEET, WHICH CAN BE OBTAINED FROM THE MANUFACTURER OR DISTRIBUTOR OF THE MATERIAL. LACQUER THINNER IS AN EXAMPLE OF A COMMONLY USED SOLVENT WHICH WOULD BE CONSIDERED AS IGNITABLE HAZARDOUS WASTE.

Waste code: D002
Waste name: A WASTE WHICH HAS A PH OF LESS THAN 2 OR GREATER THAN 12.5 IS CONSIDERED TO BE A CORROSIVE HAZARDOUS WASTE. SODIUM HYDROXIDE, A CAUSTIC SOLUTION WITH A HIGH PH, IS OFTEN USED BY INDUSTRIES TO CLEAN OR DEGREASE PARTS. HYDROCHLORIC ACID, A SOLUTION WITH A LOW PH, IS USED BY MANY INDUSTRIES TO CLEAN METAL PARTS PRIOR TO PAINTING. WHEN THESE CAUSTIC OR ACID SOLUTIONS BECOME CONTAMINATED AND MUST BE DISPOSED, THE WASTE WOULD BE A CORROSIVE HAZARDOUS WASTE.

Waste code: D003
Waste name: A MATERIAL IS CONSIDERED TO BE A REACTIVE HAZARDOUS WASTE IF IT IS NORMALLY UNSTABLE, REACTS VIOLENTLY WITH WATER, GENERATES TOXIC GASES WHEN EXPOSED TO WATER OR CORROSIVE MATERIALS, OR IF IT IS CAPABLE OF DETONATION OR EXPLOSION WHEN EXPOSED TO HEAT OR A FLAME. ONE EXAMPLE OF SUCH WASTE WOULD BY WASTE GUNPOWDER.

Waste code: D006
Waste name: CADMIUM

Waste code: D007
Waste name: CHROMIUM

Waste code: D008
Waste name: LEAD

Waste code: D009
Waste name: MERCURY

Waste code: D011
Waste name: SILVER

Waste code: D018
Waste name: BENZENE

Waste code: D035
Waste name: METHYL ETHYL KETONE

ANDREW WILLGOOS TURBINE LABORATORY (Continued) **1000892582**

Waste code: D039
Waste name: TETRACHLOROETHYLENE

Waste code: D040
Waste name: TRICHLOROETHYLENE

Waste code: F001
Waste name: THE FOLLOWING SPENT HALOGENATED SOLVENTS USED IN DEGREASING: TETRACHLOROETHYLENE, TRICHLOROETHYLENE, METHYLENE CHLORIDE, 1,1,1-TRICHLOROETHANE, CARBON TETRACHLORIDE, AND CHLORINATED FLUOROCARBONS; ALL SPENT SOLVENT MIXTURES/BLENDS USED IN DEGREASING CONTAINING, BEFORE USE, A TOTAL OF TEN PERCENT OR MORE (BY VOLUME) OF ONE OR MORE OF THE ABOVE HALOGENATED SOLVENTS OR THOSE SOLVENTS LISTED IN F002, F004, AND F005, AND STILL BOTTOMS FROM THE RECOVERY OF THESE SPENT SOLVENTS AND SPENT SOLVENT MIXTURES.

Waste code: F002
Waste name: THE FOLLOWING SPENT HALOGENATED SOLVENTS: TETRACHLOROETHYLENE, METHYLENE CHLORIDE, TRICHLOROETHYLENE, 1,1,1-TRICHLOROETHANE, CHLOROBENZENE, 1,1,2-TRICHLORO-1,2,2-TRIFLUOROETHANE, ORTHO-DICHLOROBENZENE, TRICHLOROFLUOROMETHANE, AND 1,1,2-TRICHLOROETHANE; ALL SPENT SOLVENT MIXTURES/BLENDS CONTAINING, BEFORE USE, A TOTAL OF TEN PERCENT OR MORE (BY VOLUME) OF ONE OR MORE OF THE ABOVE HALOGENATED SOLVENTS OR THOSE LISTED IN F001, F004, OR F005, AND STILL BOTTOMS FROM THE RECOVERY OF THESE SPENT SOLVENTS AND SPENT SOLVENT MIXTURES.

Waste code: F003
Waste name: THE FOLLOWING SPENT NON-HALOGENATED SOLVENTS: XYLENE, ACETONE, ETHYL ACETATE, ETHYL BENZENE, ETHYL ETHER, METHYL ISOBUTYL KETONE, N-BUTYL ALCOHOL, CYCLOHEXANONE, AND METHANOL; ALL SPENT SOLVENT MIXTURES/BLENDS CONTAINING, BEFORE USE, ONLY THE ABOVE SPENT NON-HALOGENATED SOLVENTS; AND ALL SPENT SOLVENT MIXTURES/BLENDS CONTAINING, BEFORE USE, ONE OR MORE OF THE ABOVE NON-HALOGENATED SOLVENTS, AND, A TOTAL OF TEN PERCENT OR MORE (BY VOLUME) OF ONE OR MORE OF THOSE SOLVENTS LISTED IN F001, F002, F004, AND F005, AND STILL BOTTOMS FROM THE RECOVERY OF THESE SPENT SOLVENTS AND SPENT SOLVENT MIXTURES.

Waste code: F005
Waste name: THE FOLLOWING SPENT NON-HALOGENATED SOLVENTS: TOLUENE, METHYL ETHYL KETONE, CARBON DISULFIDE, ISOBUTANOL, PYRIDINE, BENZENE, 2-ETHOXYETHANOL, AND 2-NITROPROPANE; ALL SPENT SOLVENT MIXTURES/BLENDS CONTAINING, BEFORE USE, A TOTAL OF TEN PERCENT OR MORE (BY VOLUME) OF ONE OR MORE OF THE ABOVE NON-HALOGENATED SOLVENTS OR THOSE SOLVENTS LISTED IN F001, F002, OR F004; AND STILL BOTTOMS FROM THE RECOVERY OF THESE SPENT SOLVENTS AND SPENT SOLVENT MIXTURES.

Waste code: F017
Waste name: Not Defined

Waste code: P001
Waste name: 2H-1-BENZOPYRAN-2-ONE, 4-HYDROXY-3-(3-OXO-1-PHENYLBUTYL)-, & SALTS, WHEN PRESENT AT CONCENTRATIONS GREATER THAN 0.3%

Waste code: P090
Waste name: Not Defined

ANDREW WILLGOOS TURBINE LABORATORY (Continued) **1000892582**

Waste code: U002
Waste name: ACETONE (I)

Waste code: U013
Waste name: Not Defined

Waste code: U075
Waste name: DICHLORODIFLUOROMETHANE

Waste code: U080
Waste name: METHANE, DICHLORO-

Waste code: U108
Waste name: 1,4-DIETHYLENEOXIDE

Waste code: U121
Waste name: METHANE, TRICHLOROFLUORO-

Waste code: U151
Waste name: MERCURY

Waste code: U159
Waste name: 2-BUTANONE (I,T)

Waste code: U210
Waste name: ETHENE, TETRACHLORO-

Waste code: U220
Waste name: BENZENE, METHYL-

Waste code: U226
Waste name: ETHANE, 1,1,1-TRICHLORO-

Waste code: U228
Waste name: ETHENE, TRICHLORO-

Biennial Reports:

Last Biennial Reporting Year: 2011

Annual Waste Handled:

Waste code: D001
Waste name: IGNITABLE HAZARDOUS WASTES ARE THOSE WASTES WHICH HAVE A FLASHPOINT OF LESS THAN 140 DEGREES FAHRENHEIT AS DETERMINED BY A PENSKY-MARTENS CLOSED CUP FLASH POINT TESTER. ANOTHER METHOD OF DETERMINING THE FLASH POINT OF A WASTE IS TO REVIEW THE MATERIAL SAFETY DATA SHEET, WHICH CAN BE OBTAINED FROM THE MANUFACTURER OR DISTRIBUTOR OF THE MATERIAL. LACQUER THINNER IS AN EXAMPLE OF A COMMONLY USED SOLVENT WHICH WOULD BE CONSIDERED AS IGNITABLE HAZARDOUS WASTE.
Amount (Lbs): 754

Waste code: D007
Waste name: CHROMIUM
Amount (Lbs): 466

Waste code: D008
Waste name: LEAD
Amount (Lbs): 466

ANDREW WILLGOOS TURBINE LABORATORY (Continued) **1000892582**

Waste code: D018
Waste name: BENZENE
Amount (Lbs): 97

Waste code: D035
Waste name: METHYL ETHYL KETONE
Amount (Lbs): 481

Waste code: D039
Waste name: TETRACHLOROETHYLENE
Amount (Lbs): 15

Waste code: D040
Waste name: TRICHLOROETHYLENE
Amount (Lbs): 15

Waste code: F003
Waste name: THE FOLLOWING SPENT NON-HALOGENATED SOLVENTS: XYLENE, ACETONE, ETHYL ACETATE, ETHYL BENZENE, ETHYL ETHER, METHYL ISOBUTYL KETONE, N-BUTYL ALCOHOL, CYCLOHEXANONE, AND METHANOL; ALL SPENT SOLVENT MIXTURES/BLENDS CONTAINING, BEFORE USE, ONLY THE ABOVE SPENT NON-HALOGENATED SOLVENTS; AND ALL SPENT SOLVENT MIXTURES/BLENDS CONTAINING, BEFORE USE, ONE OR MORE OF THE ABOVE NON-HALOGENATED SOLVENTS, AND, A TOTAL OF TEN PERCENT OR MORE (BY VOLUME) OF ONE OR MORE OF THOSE SOLVENTS LISTED IN F001, F002, F004, AND F005, AND STILL BOTTOMS FROM THE RECOVERY OF THESE SPENT SOLVENTS AND SPENT SOLVENT MIXTURES.
Amount (Lbs): 124

Waste code: F005
Waste name: THE FOLLOWING SPENT NON-HALOGENATED SOLVENTS: TOLUENE, METHYL ETHYL KETONE, CARBON DISULFIDE, ISOBUTANOL, PYRIDINE, BENZENE, 2-ETHOXYETHANOL, AND 2-NITROPROPANE; ALL SPENT SOLVENT MIXTURES/BLENDS CONTAINING, BEFORE USE, A TOTAL OF TEN PERCENT OR MORE (BY VOLUME) OF ONE OR MORE OF THE ABOVE NON-HALOGENATED SOLVENTS OR THOSE SOLVENTS LISTED IN F001, F002, OR F004; AND STILL BOTTOMS FROM THE RECOVERY OF THESE SPENT SOLVENTS AND SPENT SOLVENT MIXTURES.
Amount (Lbs): 466

Waste code: LABP
Waste name: LAB PACK
Amount (Lbs): 107

Waste code: U228
Waste name: ETHENE, TRICHLORO-
Amount (Lbs): 435

Corrective Action Summary:
Event date: 09/23/1992
Event: RFA Completed, Assessment was a PA-Plus.

Event date: 11/24/1992
Event: CA Prioritization, Facility or area was assigned a medium corrective action priority.

Event date: 04/12/1996

ANDREW WILLGOOS TURBINE LABORATORY (Continued) **1000892582**

Event: CA772GC

Event date: 07/17/1996
Event: RFI Imposition

Event date: 11/22/1996
Event: RFI Workplan Received

Event date: 08/01/2001
Event: CA770GW

Event date: 12/13/2001
Event: Current Human Exposures under Control, Yes, Current Human Exposures Under Control has been verified. Based on a review of information contained in the EI determination, current human exposures are expected to be under control at the facility under current and reasonably expected conditions. This determination will be re-evaluated when the Agency/State becomes aware of significant changes at the facility.

Event date: 01/06/2003
Event: Igration of Contaminated Groundwater under Control, Yes, Migration of Contaminated Groundwater Under Control has been verified. Based on a review of information contained in the EI determination, it has been determined that migration of contaminated groundwater is under control at the facility. Specifically, this determination indicates that the migration of contaminated groundwater is under control, and that monitoring will be conducted to confirm that contaminated groundwater remains within the existing area of contaminated groundwater. This determination will be re-evaluated when the Agency becomes aware of significant changes at the facility.

Facility Has Received Notices of Violations:
Regulation violated: SR - 22a-449(c)-105(a)(1)
Area of violation: Generators - Pre-transport
Date violation determined: 02/03/1998
Date achieved compliance: 12/08/1999
Violation lead agency: EPA
Enforcement action: INITIAL 3008(A) COMPLIANCE
Enforcement action date: 09/30/1999
Enf. disposition status: Not reported
Enf. disp. status date: Not reported
Enforcement lead agency: EPA
Proposed penalty amount: 600
Final penalty amount: Not reported
Paid penalty amount: Not reported

Regulation violated: SR - 22a-449(c)-105(a)(1)
Area of violation: Generators - Pre-transport
Date violation determined: 02/03/1998
Date achieved compliance: 12/08/1999
Violation lead agency: EPA
Enforcement action: FINAL 3008(A) COMPLIANCE ORDER
Enforcement action date: 11/19/1999
Enf. disposition status: Not reported
Enf. disp. status date: Not reported
Enforcement lead agency: EPA

ANDREW WILLGOOS TURBINE LABORATORY (Continued) **1000892582**

Proposed penalty amount: Not reported
Final penalty amount: 60
Paid penalty amount: Not reported

Regulation violated: SR - 105(a)
Area of violation: TSD IS-Manifest/Records/Reporting
Date violation determined: 05/27/1997
Date achieved compliance: 12/04/1997
Violation lead agency: State
Enforcement action: WRITTEN INFORMAL
Enforcement action date: 07/29/1997
Enf. disposition status: Not reported
Enf. disp. status date: Not reported
Enforcement lead agency: State
Proposed penalty amount: Not reported
Final penalty amount: Not reported
Paid penalty amount: Not reported

Regulation violated: SR - 105(a)
Area of violation: TSD - Contingency Plan and Emergency Procedures
Date violation determined: 05/27/1997
Date achieved compliance: 12/04/1997
Violation lead agency: State
Enforcement action: WRITTEN INFORMAL
Enforcement action date: 07/29/1997
Enf. disposition status: Not reported
Enf. disp. status date: Not reported
Enforcement lead agency: State
Proposed penalty amount: Not reported
Final penalty amount: Not reported
Paid penalty amount: Not reported

Regulation violated: SR - 105(a)
Area of violation: TSD - Tank System Standards
Date violation determined: 05/27/1997
Date achieved compliance: 06/15/1998
Violation lead agency: State
Enforcement action: WRITTEN INFORMAL
Enforcement action date: 07/29/1997
Enf. disposition status: Not reported
Enf. disp. status date: Not reported
Enforcement lead agency: State
Proposed penalty amount: Not reported
Final penalty amount: Not reported
Paid penalty amount: Not reported

Regulation violated: SR - 105(a)
Area of violation: Generators - Pre-transport
Date violation determined: 05/27/1997
Date achieved compliance: 12/04/1997
Violation lead agency: State
Enforcement action: FIELD NOTICE OF VIOLATION
Enforcement action date: 05/29/1997
Enf. disposition status: Not reported
Enf. disp. status date: Not reported
Enforcement lead agency: State
Proposed penalty amount: Not reported

ANDREW WILLGOOS TURBINE LABORATORY (Continued) **1000892582**

Final penalty amount: Not reported
Paid penalty amount: Not reported

Regulation violated: SR - 105(a)
Area of violation: TSD IS-General Facility Standards
Date violation determined: 05/27/1997
Date achieved compliance: 12/04/1997
Violation lead agency: State
Enforcement action: WRITTEN INFORMAL
Enforcement action date: 07/29/1997
Enf. disposition status: Not reported
Enf. disp. status date: Not reported
Enforcement lead agency: State
Proposed penalty amount: Not reported
Final penalty amount: Not reported
Paid penalty amount: Not reported

Regulation violated: SR - 105(a)
Area of violation: TSD IS-Manifest/Records/Reporting
Date violation determined: 05/27/1997
Date achieved compliance: 06/15/1998
Violation lead agency: State
Enforcement action: WRITTEN INFORMAL
Enforcement action date: 07/29/1997
Enf. disposition status: Not reported
Enf. disp. status date: Not reported
Enforcement lead agency: State
Proposed penalty amount: Not reported
Final penalty amount: Not reported
Paid penalty amount: Not reported

Regulation violated: SR - 105(a)
Area of violation: TSD - Contingency Plan and Emergency Procedures
Date violation determined: 05/27/1997
Date achieved compliance: 12/04/1997
Violation lead agency: State
Enforcement action: FIELD NOTICE OF VIOLATION
Enforcement action date: 05/29/1997
Enf. disposition status: Not reported
Enf. disp. status date: Not reported
Enforcement lead agency: State
Proposed penalty amount: Not reported
Final penalty amount: Not reported
Paid penalty amount: Not reported

Regulation violated: SR - 105(a)
Area of violation: Generators - Pre-transport
Date violation determined: 05/27/1997
Date achieved compliance: 12/04/1997
Violation lead agency: State
Enforcement action: WRITTEN INFORMAL
Enforcement action date: 07/29/1997
Enf. disposition status: Not reported
Enf. disp. status date: Not reported
Enforcement lead agency: State
Proposed penalty amount: Not reported
Final penalty amount: Not reported

ANDREW WILLGOOS TURBINE LABORATORY (Continued) **1000892582**

Paid penalty amount: Not reported

Regulation violated: Not reported
Area of violation: TSD - Manifest/Records/Reporting
Date violation determined: 09/12/1991
Date achieved compliance: 06/15/1998
Violation lead agency: EPA
Enforcement action: WRITTEN INFORMAL
Enforcement action date: 04/29/1992
Enf. disposition status: Not reported
Enf. disp. status date: Not reported
Enforcement lead agency: State
Proposed penalty amount: Not reported
Final penalty amount: Not reported
Paid penalty amount: Not reported

Regulation violated: Not reported
Area of violation: LDR - General
Date violation determined: 09/12/1991
Date achieved compliance: 06/30/1992
Violation lead agency: EPA
Enforcement action: Not reported
Enforcement action date: Not reported
Enf. disposition status: Not reported
Enf. disp. status date: Not reported
Enforcement lead agency: Not reported
Proposed penalty amount: Not reported
Final penalty amount: Not reported
Paid penalty amount: Not reported

Regulation violated: Not reported
Area of violation: TSD - General
Date violation determined: 09/12/1991
Date achieved compliance: 06/15/1998
Violation lead agency: EPA
Enforcement action: WRITTEN INFORMAL
Enforcement action date: 04/29/1992
Enf. disposition status: Not reported
Enf. disp. status date: Not reported
Enforcement lead agency: State
Proposed penalty amount: Not reported
Final penalty amount: Not reported
Paid penalty amount: Not reported

Regulation violated: Not reported
Area of violation: TSD - Contingency Plan and Emergency Procedures
Date violation determined: 09/12/1991
Date achieved compliance: 09/12/1996
Violation lead agency: EPA
Enforcement action: WRITTEN INFORMAL
Enforcement action date: 04/29/1992
Enf. disposition status: Not reported
Enf. disp. status date: Not reported
Enforcement lead agency: State
Proposed penalty amount: Not reported
Final penalty amount: Not reported
Paid penalty amount: Not reported

ANDREW WILLGOOS TURBINE LABORATORY (Continued) **1000892582**

Regulation violated: Not reported
Area of violation: TSD - General
Date violation determined: 07/20/1989
Date achieved compliance: 06/15/1998
Violation lead agency: State
Enforcement action: WRITTEN INFORMAL
Enforcement action date: 05/27/1992
Enf. disposition status: Not reported
Enf. disp. status date: Not reported
Enforcement lead agency: EPA
Proposed penalty amount: Not reported
Final penalty amount: Not reported
Paid penalty amount: Not reported

Regulation violated: Not reported
Area of violation: TSD - General
Date violation determined: 07/20/1989
Date achieved compliance: 06/15/1998
Violation lead agency: State
Enforcement action: Not reported
Enforcement action date: Not reported
Enf. disposition status: Not reported
Enf. disp. status date: Not reported
Enforcement lead agency: Not reported
Proposed penalty amount: Not reported
Final penalty amount: Not reported
Paid penalty amount: Not reported

Regulation violated: Not reported
Area of violation: Formal Enforcement Agreement or Order
Date violation determined: 09/29/1986
Date achieved compliance: 03/03/1987
Violation lead agency: State
Enforcement action: WRITTEN INFORMAL
Enforcement action date: 05/27/1992
Enf. disposition status: Not reported
Enf. disp. status date: Not reported
Enforcement lead agency: EPA
Proposed penalty amount: Not reported
Final penalty amount: Not reported
Paid penalty amount: Not reported

Regulation violated: Not reported
Area of violation: TSD - General
Date violation determined: 07/10/1985
Date achieved compliance: 03/03/1987
Violation lead agency: State
Enforcement action: Not reported
Enforcement action date: Not reported
Enf. disposition status: Not reported
Enf. disp. status date: Not reported
Enforcement lead agency: Not reported
Proposed penalty amount: Not reported
Final penalty amount: Not reported
Paid penalty amount: Not reported

Regulation violated: Not reported

ANDREW WILLGOOS TURBINE LABORATORY (Continued) **1000892582**

Area of violation: TSD - General
Date violation determined: 07/10/1985
Date achieved compliance: 03/31/1987
Violation lead agency: State
Enforcement action: Not reported
Enforcement action date: Not reported
Enf. disposition status: Not reported
Enf. disp. status date: Not reported
Enforcement lead agency: Not reported
Proposed penalty amount: Not reported
Final penalty amount: Not reported
Paid penalty amount: Not reported

Regulation violated: Not reported
Area of violation: TSD - General
Date violation determined: 07/10/1985
Date achieved compliance: 03/31/1987
Violation lead agency: State
Enforcement action: WRITTEN INFORMAL
Enforcement action date: 09/20/1985
Enf. disposition status: Not reported
Enf. disp. status date: Not reported
Enforcement lead agency: State
Proposed penalty amount: Not reported
Final penalty amount: Not reported
Paid penalty amount: Not reported

Evaluation Action Summary:
Evaluation date: 05/04/2011
Evaluation: FINANCIAL RECORD REVIEW
Area of violation: Not reported
Date achieved compliance: Not reported
Evaluation lead agency: State

Evaluation date: 11/08/2010
Evaluation: FINANCIAL RECORD REVIEW
Area of violation: Not reported
Date achieved compliance: Not reported
Evaluation lead agency: State

Evaluation date: 10/20/2008
Evaluation: COMPLIANCE EVALUATION INSPECTION ON-SITE
Area of violation: Not reported
Date achieved compliance: Not reported
Evaluation lead agency: State

Evaluation date: 09/09/2003
Evaluation: COMPLIANCE EVALUATION INSPECTION ON-SITE
Area of violation: Not reported
Date achieved compliance: Not reported
Evaluation lead agency: State

Evaluation date: 06/15/1998
Evaluation: COMPLIANCE SCHEDULE EVALUATION
Area of violation: Not reported
Date achieved compliance: Not reported
Evaluation lead agency: State

ANDREW WILLGOOS TURBINE LABORATORY (Continued) **1000892582**

Evaluation date: 02/03/1998
Evaluation: FOCUSED COMPLIANCE INSPECTION
Area of violation: Generators - Pre-transport
Date achieved compliance: 12/08/1999
Evaluation lead agency: EPA

Evaluation date: 01/16/1998
Evaluation: COMPLIANCE SCHEDULE EVALUATION
Area of violation: TSD - Tank System Standards
Date achieved compliance: 06/15/1998
Evaluation lead agency: State

Evaluation date: 12/04/1997
Evaluation: COMPLIANCE SCHEDULE EVALUATION
Area of violation: Not reported
Date achieved compliance: Not reported
Evaluation lead agency: State

Evaluation date: 05/27/1997
Evaluation: COMPLIANCE EVALUATION INSPECTION ON-SITE
Area of violation: TSD - Tank System Standards
Date achieved compliance: 06/15/1998
Evaluation lead agency: State

Evaluation date: 05/27/1997
Evaluation: COMPLIANCE EVALUATION INSPECTION ON-SITE
Area of violation: TSD IS-General Facility Standards
Date achieved compliance: 12/04/1997
Evaluation lead agency: State

Evaluation date: 05/27/1997
Evaluation: COMPLIANCE EVALUATION INSPECTION ON-SITE
Area of violation: TSD - Contingency Plan and Emergency Procedures
Date achieved compliance: 12/04/1997
Evaluation lead agency: State

Evaluation date: 05/27/1997
Evaluation: COMPLIANCE EVALUATION INSPECTION ON-SITE
Area of violation: TSD IS-Manifest/Records/Reporting
Date achieved compliance: 12/04/1997
Evaluation lead agency: State

Evaluation date: 05/27/1997
Evaluation: COMPLIANCE EVALUATION INSPECTION ON-SITE
Area of violation: TSD IS-Manifest/Records/Reporting
Date achieved compliance: 06/15/1998
Evaluation lead agency: State

Evaluation date: 05/27/1997
Evaluation: COMPLIANCE EVALUATION INSPECTION ON-SITE
Area of violation: Generators - Pre-transport
Date achieved compliance: 12/04/1997
Evaluation lead agency: State

Evaluation date: 09/12/1991
Evaluation: COMPLIANCE EVALUATION INSPECTION ON-SITE
Area of violation: TSD - Contingency Plan and Emergency Procedures

ANDREW WILLGOOS TURBINE LABORATORY (Continued) **1000892582**

Date achieved compliance: 09/12/1996
Evaluation lead agency: EPA

Evaluation date: 09/12/1991
Evaluation: COMPLIANCE EVALUATION INSPECTION ON-SITE
Area of violation: TSD - General
Date achieved compliance: 06/15/1998
Evaluation lead agency: EPA

Evaluation date: 09/12/1991
Evaluation: COMPLIANCE EVALUATION INSPECTION ON-SITE
Area of violation: TSD - Manifest/Records/Reporting
Date achieved compliance: 06/15/1998
Evaluation lead agency: EPA

Evaluation date: 09/12/1991
Evaluation: COMPLIANCE EVALUATION INSPECTION ON-SITE
Area of violation: LDR - General
Date achieved compliance: 06/30/1992
Evaluation lead agency: EPA

Evaluation date: 07/20/1989
Evaluation: COMPLIANCE EVALUATION INSPECTION ON-SITE
Area of violation: TSD - General
Date achieved compliance: 06/15/1998
Evaluation lead agency: State

Evaluation date: 03/03/1987
Evaluation: COMPLIANCE SCHEDULE EVALUATION
Area of violation: Not reported
Date achieved compliance: Not reported
Evaluation lead agency: State

Evaluation date: 09/29/1986
Evaluation: COMPLIANCE SCHEDULE EVALUATION
Area of violation: Formal Enforcement Agreement or Order
Date achieved compliance: 03/03/1987
Evaluation lead agency: State

Evaluation date: 07/10/1985
Evaluation: COMPLIANCE EVALUATION INSPECTION ON-SITE
Area of violation: TSD - General
Date achieved compliance: 03/31/1987
Evaluation lead agency: State

Evaluation date: 07/10/1985
Evaluation: COMPLIANCE EVALUATION INSPECTION ON-SITE
Area of violation: TSD - General
Date achieved compliance: 03/03/1987
Evaluation lead agency: State

CERC-NFRAP:
Site ID: 0102357
Federal Facility: Not a Federal Facility
NPL Status: Not on the NPL
Non NPL Status: Deferred to RCRA

ANDREW WILLGOOS TURBINE LABORATORY (Continued) **1000892582**

CERCLIS-NFRAP Site Contact Details:
Contact Sequence ID: 13157598.00000
Person ID: 1270187.00000

CERCLIS-NFRAP Site Alias Name(s):
Alias Name: PRATT & WHITNEY ENGINE DIVISION
Alias Address: PENT ROAD
EAST HARTFORD, CT 06108

CERCLIS-NFRAP Assessment History:
Action: DISCOVERY
Date Started: Not reported
Date Completed: 07/26/1991
Priority Level: Not reported

Action: PRELIMINARY ASSESSMENT
Date Started: Not reported
Date Completed: 09/23/1992
Priority Level: Deferred to RCRA (Subtitle C)

Action: ARCHIVE SITE
Date Started: Not reported
Date Completed: 01/25/1996
Priority Level: Not reported

CORRACTS:

EPA ID: CTD000845131
EPA Region: 01
Area Name: ENTIRE FACILITY
Actual Date: 01/06/2003
Action: CA750YE - Migration of Contaminated Groundwater under Control, Yes, Migration of Contaminated Groundwater Under Control has been verified
NAICS Code(s): 54171
Research and Development in the Physical, Engineering, and Life Sciences
Original schedule date: 03/31/2003
Schedule end date: Not reported

EPA ID: CTD000845131
EPA Region: 01
Area Name: ENTIRE FACILITY
Actual Date: 04/12/1996
Action: CA772GC
NAICS Code(s): 54171
Research and Development in the Physical, Engineering, and Life Sciences
Original schedule date: Not reported
Schedule end date: Not reported

EPA ID: CTD000845131
EPA Region: 01
Area Name: ENTIRE FACILITY
Actual Date: 07/17/1996
Action: CA100 - RFI Imposition

ANDREW WILLGOOS TURBINE LABORATORY (Continued) **1000892582**

NAICS Code(s): 54171
Research and Development in the Physical, Engineering, and Life Sciences
Original schedule date: Not reported
Schedule end date: Not reported

EPA ID: CTD000845131
EPA Region: 01
Area Name: ENTIRE FACILITY
Actual Date: 08/01/2001
Action: CA770GW
NAICS Code(s): 54171
Research and Development in the Physical, Engineering, and Life Sciences
Original schedule date: Not reported
Schedule end date: Not reported

EPA ID: CTD000845131
EPA Region: 01
Area Name: ENTIRE FACILITY
Actual Date: 09/23/1992
Action: CA050PA - RFA Completed, Assessment was a PA-Plus
NAICS Code(s): 54171
Research and Development in the Physical, Engineering, and Life Sciences
Original schedule date: Not reported
Schedule end date: Not reported

EPA ID: CTD000845131
EPA Region: 01
Area Name: ENTIRE FACILITY
Actual Date: 11/22/1996
Action: CA110 - RFI Workplan Received
NAICS Code(s): 54171
Research and Development in the Physical, Engineering, and Life Sciences
Original schedule date: Not reported
Schedule end date: Not reported

EPA ID: CTD000845131
EPA Region: 01
Area Name: ENTIRE FACILITY
Actual Date: 11/24/1992
Action: CA075ME - CA Prioritization, Facility or area was assigned a medium corrective action priority
NAICS Code(s): 54171
Research and Development in the Physical, Engineering, and Life Sciences
Original schedule date: Not reported
Schedule end date: Not reported

EPA ID: CTD000845131
EPA Region: 01
Area Name: ENTIRE FACILITY
Actual Date: 12/13/2001
Action: CA725YE - Current Human Exposures Under Control, Yes, Current Human Exposures Under Control has been verified

ANDREW WILLGOOS TURBINE LABORATORY (Continued) **1000892582**

NAICS Code(s): 54171
Research and Development in the Physical, Engineering, and Life Sciences
Original schedule date: 12/13/2001
Schedule end date: Not reported

US ENG CONTROLS:
EPA ID: CTD000845131
Site ID: Not reported
Name: PRATT & WHITNEY ANDREW WILLGOOS TURBINE LABORATORY
Address: PENT RD
EAST HARTFORD, CT 6108
EPA Region: 1
County: HARTFORD
Event Code: CA770GW
Actual Date: 1-Aug-01

Action ID: Not reported
Action Name: Not reported
Action Completion date: Not reported
Operable Unit: Not reported
Contaminated Media : Not reported
Engineering Control: Not reported

US INST CONTROL:
EPA ID: CTD000845131
Site ID: Not reported
Name: PRATT & WHITNEY ANDREW WILLGOOS TURBINE LABORATORY
Action Name: Not reported
Address: PENT RD
EAST HARTFORD, CT 6108
EPA Region: 1
County: HARTFORD
Event Code: CA772GC
Inst. Control: Not reported
Actual Date: 12-Apr-96
Complet. Date: Not reported
Operable Unit: Not reported
Contaminated Media : Not reported

PADS:
EPAID: CTD000845131
Facility name: ANDREW WILLGOOSE TURBINE LAB
Facility Address: M/S 121-01 PENT RD
EAST HARTFORD, CT 6108
Facility country: US
Generator: Yes
Storer: No
Transporter: No
Disposer: No
Research facility: No
Smelter: No
Facility owner name: UNITED TECH PRATT & WHITNEY
Contact title: Not reported
Contact name: GUIDONE JOHN A

ANDREW WILLGOOS TURBINE LABORATORY (Continued) **1000892582**

Contact tel: (203)565-3975
Contact extension: Not reported
Mailing address: M/S 121-01 PENT RD
EAST HARTFORD, CT 6108
Mailing country: US
Cert. title: Not reported
Cert. name: Not reported
Cert. date: 3/28/1990
Date received: 5/1/1990

FINDS:

Registry ID: 110022328765

Environmental Interest/Information System

CAMDBS (Clean Air Markets Division Business System) is a national information system that supports the implementation of market-based air pollution control programs administered by the Clean Air Markets Division, within the Office of Air and Radiation. These programs include the Acid Rain Program, established by Title IV of the Clean Air Act Amendments of 1990, and regional programs designed reduce the transport of ozone. These emissions trading programs allows regulated facilities (primarily electric utilities) to adopt the most cost-effective strategies to reduce emissions at their units. Units that reduce their emissions below the number of allowances they hold -- each allowance is equivalent to one ton of sulfur dioxide or nitrogen oxides -- may trade allowances with other units in their system, sell them to other utilities on the open market or through EPA auctions, or bank them to cover emissions in future years. CAMDBS functions include registering responsible officials, establishing allowance accounts, reporting hourly emissions data, and transferring allowances between accounts.

NCDB (National Compliance Data Base) supports implementation of the Federal Insecticide, Fungicide, and Rodenticide Act (FIFRA) and the Toxic Substances Control Act (TSCA). The system tracks inspections in regions and states with cooperative agreements, enforcement actions, and settlements.

AFS (Aerometric Information Retrieval System (AIRS) Facility Subsystem) replaces the former Compliance Data System (CDS), the National Emission Data System (NEDS), and the Storage and Retrieval of Aerometric Data (SAROAD). AIRS is the national repository for information concerning airborne pollution in the United States. AFS is used to track emissions and compliance data from industrial plants. AFS data are utilized by states to prepare State Implementation Plans to comply with regulatory programs and by EPA as an input for the estimation of total national emissions. AFS is undergoing a major redesign to support facility operating permits required under Title V of the Clean Air Act.

The NEI (National Emissions Inventory) database contains information on stationary and mobile sources that emit criteria air pollutants and their precursors, as well as hazardous air pollutants (HAPs).

US EPA TRIS (Toxics Release Inventory System) contains information from facilities on the amounts of over 300 listed toxic chemicals that

ANDREW WILLGOOS TURBINE LABORATORY (Continued) **1000892582**

these facilities release directly to air, water, land, or that are transported off-site.

US National Pollutant Discharge Elimination System (NPDES) module of the Compliance Information System (ICIS) tracks surface water permits issued under the Clean Water Act. Under NPDES, all facilities that discharge pollutants from any point source into waters of the United States are required to obtain a permit. The permit will likely contain limits on what can be discharged, impose monitoring and reporting requirements, and include other provisions to ensure that the discharge does not adversely affect water quality.

RCRAInfo is a national information system that supports the Resource Conservation and Recovery Act (RCRA) program through the tracking of events and activities related to facilities that generate, transport, and treat, store, or dispose of hazardous waste. RCRAInfo allows RCRA program staff to track the notification, permit, compliance, and corrective action activities required under RCRA.

HAZARDOUS WASTE BIENNIAL REPORTER

PCS (Permit Compliance System) is a computerized management information system that contains data on National Pollutant Discharge Elimination System (NPDES) permit holding facilities. PCS tracks the permit, compliance, and enforcement status of NPDES facilities.

US EPA RACT/BACT/LAER Clearinghouse (RBLC) database contains case-specific information on the "Best Available" air pollution technologies that have been required to reduce the emission of air pollutants from stationary sources (e.g., power plants, steel mills, chemical plants, etc.). RACT, or Reasonably Available Control Technology, is required on existing sources in areas that are not meeting national ambient air quality standards. BACT, or Best Available Control Technology, is required on major new or modified sources in clean areas. LAER, or Lowest Achievable Emission Rate, is required on major new or modified sources in non-attainment areas.

ICIS (Integrated Compliance Information System) is the Integrated Compliance Information System and provides a database that, when complete, will contain integrated Enforcement and Compliance information across most of EPA's programs. The vision for ICIS is to replace EPA's independent databases that contain Enforcement data with a single repository for that information. Currently, ICIS contains all Federal Administrative and Judicial enforcement actions. This information is maintained in ICIS by EPA in the Regional offices and it Headquarters. A future release of ICIS will replace the Permit Compliance System (PCS) which supports the NPDES and will integrate that information with Federal actions already in the system. ICIS also has the capability to track other activities occurring in the Region that support Compliance and Enforcement programs. These include; Incident Tracking, Compliance Assistance, and Compliance Monitoring.

Site Discovery and Assessment:

Facility ID:	1253
Rem Master ID:	505
PTP Id:	Not reported

ANDREW WILLGOOS TURBINE LABORATORY (Continued) **1000892582**

WPC Number:	Not reported
Postal District:	Not reported
Latitude:	41.7391
Longitude:	-72.6367
Lat/Long Determined By:	UNK
Ground Water Quality Classification:	GB
Surface Water Quality Classification:	SC/SB
Waste Type:	PCB'S, HYDRO/OIL
Disposal:	SPILL/DUMP
Sample Data Available:	False
Updated By:	MCDANIEL, M.
Update Program:	FPRE
Updated:	5/5/1995
Date Created:	Not reported
Duplicate:	False
EPA CERCLIS Id:	Not reported
Number EPA RCRIS Id:	Not reported
Site on EPA's CERCLIS:	True
Site Archived from CERCLIS:	False
Archive Date:	Not reported
EPA's Removal at Site:	False
Deferred to another EPA Program:	True
EPA Env Priority Initiative Site:	True
Federal Facility:	False
Site on EPA's National Priority List:	False
Part of an NPL site:	False
RCRA Generator Status:	TSDF
RCRA Permit Status:	Not reported
Referral Id:	1185
Source of referral:	CERCLIS
Date Received:	4/2/1992
Staff Assigned:	Not reported
Remediation Program:	Not reported
Date dt_assigned:	Not reported
Remediation Complete Approved DEP/Verified by LEP:	Not reported
Outcome:	Not reported
Referral Id:	3618
Source of referral:	SPILLS
Date Received:	4/26/1995
Staff Assigned:	Not reported
Remediation Program:	Not reported
Date dt_assigned:	Not reported
Remediation Complete Approved DEP/Verified by LEP:	Not reported
Outcome:	Not reported
Remedial Id:	Not reported
PTP Id:	Not reported
Remediation Program:	Not reported
Remediation Program Entered:	Not reported
Staff Assigned:	Not reported
Remediation Program:	Not reported
Date dt_assign:	Not reported
Project Phase:	Not reported
Order issued:	Not reported
Order Number:	Not reported
Date order issued:	Not reported
Remedial Investigation Start:	Not reported
Remedial Investigation Completed:	Not reported

ANDREW WILLGOOS TURBINE LABORATORY (Continued) **1000892582**

Remedial Design Start:	Not reported
Remedial Design complet:	Not reported
Remedial Action Start:	Not reported
Remedial Action Completed:	Not reported
Date Oper/ maintenance Started:	Not reported
GW monitoring:	Not reported
Remediation complete Approved DEP/Verified by LEP:	Not reported
Order Id:	Not reported
Order Number:	Not reported
Date order issued:	Not reported
Staff Assigned:	Not reported
Type of Order:	Not reported
Order Respondent:	Not reported
Admin Appeal Date:	Not reported
Date of Admin Appeal Ruling:	Not reported
Date of Admin Appeal Ruling:	Not reported
Date of Final Order:	Not reported
Date of Court Appeal:	Not reported
Date of Court Ruling:	Not reported
Date of Court Ruling:	Not reported
Date Order Modified:	Not reported
Date Referred to AG:	Not reported
Judgement:	Not reported
Date of AGR judgement:	Not reported
Penalty assessed:	Not reported
Order Complete:	Not reported
In compliance:	Not reported
Comments:	Not reported

NY MANIFEST:

EPA ID:	CTD000845131
Country:	USA
Mailing Name:	PRATT & WHITNEY AIRCRAFT GROUP CPD
Mailing Contact:	PRATT & WHITNEY AIRCRAFT GROUP CPD
Mailing Address:	PENT ROAD
Mailing Address 2:	Not reported
Mailing City:	EAST HARTFORD
Mailing State:	CT
Mailing Zip:	06108
Mailing Zip4:	1805
Mailing Country:	USA
Mailing Phone:	000-000-0000

Document ID:	Not reported
Manifest Status:	Not reported
Trans1 State ID:	CTD021816889
Trans2 State ID:	Not reported
Generator Ship Date:	2012-03-01
Trans1 Recv Date:	2012-03-01
Trans2 Recv Date:	Not reported
TSD Site Recv Date:	2012-03-02
Part A Recv Date:	Not reported
Part B Recv Date:	Not reported
Generator EPA ID:	CTD000845131
Trans1 EPA ID:	Not reported
Trans2 EPA ID:	Not reported

ANDREW WILLGOOS TURBINE LABORATORY (Continued) **1000892582**

TSDF ID:	NYD049836679
Waste Code:	Not reported
Quantity:	13000.0
Units:	K - Kilograms (2.2 pounds)
Number of Containers:	1.0
Container Type:	CM - Metal boxes, cases, roll-offs
Handling Method:	L Landfill.
Specific Gravity:	1.0
Year:	2012
Manifest Tracking Num:	007960386JJK
Import Ind:	N
Export Ind:	N
Discr Quantity Ind:	Y
Discr Type Ind:	N
Discr Residue Ind:	N
Discr Partial Reject Ind:	N
Discr Full Reject Ind:	N
Manifest Ref Num:	Not reported
Alt Fac RCRA Id:	Not reported
Alt Fac Sign Date:	Not reported
Mgmt Method Type Code:	H132

Document ID:	Not reported
Manifest Status:	Not reported
Trans1 State ID:	CTD021816889
Trans2 State ID:	Not reported
Generator Ship Date:	2012-02-27
Trans1 Recv Date:	2012-02-27
Trans2 Recv Date:	Not reported
TSD Site Recv Date:	2012-02-28
Part A Recv Date:	Not reported
Part B Recv Date:	Not reported
Generator EPA ID:	CTD000845131
Trans1 EPA ID:	Not reported
Trans2 EPA ID:	Not reported
TSDF ID:	NYD049836679
Waste Code:	Not reported
Quantity:	16066.0
Units:	K - Kilograms (2.2 pounds)
Number of Containers:	1.0
Container Type:	CM - Metal boxes, cases, roll-offs
Handling Method:	L Landfill.
Specific Gravity:	1.0
Year:	2012
Manifest Tracking Num:	007960377JJK
Import Ind:	N
Export Ind:	N
Discr Quantity Ind:	Y
Discr Type Ind:	N
Discr Residue Ind:	N
Discr Partial Reject Ind:	N
Discr Full Reject Ind:	N
Manifest Ref Num:	Not reported
Alt Fac RCRA Id:	Not reported
Alt Fac Sign Date:	Not reported
Mgmt Method Type Code:	H132

ANDREW WILLGOOS TURBINE LABORATORY (Continued) **1000892582**

Document ID:	Not reported
Manifest Status:	Not reported
Trans1 State ID:	CTD021816889
Trans2 State ID:	Not reported
Generator Ship Date:	2012-02-27
Trans1 Recv Date:	2012-02-27
Trans2 Recv Date:	Not reported
TSD Site Recv Date:	2012-02-28
Part A Recv Date:	Not reported
Part B Recv Date:	Not reported
Generator EPA ID:	CTD000845131
Trans1 EPA ID:	Not reported
Trans2 EPA ID:	Not reported
TSDF ID:	NYD049836679
Waste Code:	Not reported
Quantity:	13844.0
Units:	K - Kilograms (2.2 pounds)
Number of Containers:	1.0
Container Type:	CM - Metal boxes, cases, roll-offs
Handling Method:	L Landfill.
Specific Gravity:	1.0
Year:	2012
Manifest Tracking Num:	007960378JJK
Import Ind:	N
Export Ind:	N
Discr Quantity Ind:	Y
Discr Type Ind:	N
Discr Residue Ind:	N
Discr Partial Reject Ind:	N
Discr Full Reject Ind:	N
Manifest Ref Num:	Not reported
Alt Fac RCRA Id:	Not reported
Alt Fac Sign Date:	Not reported
Mgmt Method Type Code:	H132

Document ID:	Not reported
Manifest Status:	Not reported
Trans1 State ID:	CTD021816889
Trans2 State ID:	Not reported
Generator Ship Date:	2012-02-29
Trans1 Recv Date:	2012-02-29
Trans2 Recv Date:	Not reported
TSD Site Recv Date:	2012-03-01
Part A Recv Date:	Not reported
Part B Recv Date:	Not reported
Generator EPA ID:	CTD000845131
Trans1 EPA ID:	Not reported
Trans2 EPA ID:	Not reported
TSDF ID:	NYD049836679
Waste Code:	Not reported
Quantity:	14597.0
Units:	K - Kilograms (2.2 pounds)
Number of Containers:	1.0
Container Type:	CM - Metal boxes, cases, roll-offs
Handling Method:	L Landfill.
Specific Gravity:	1.0

ANDREW WILLGOOS TURBINE LABORATORY (Continued) **1000892582**

Year:	2012
Manifest Tracking Num:	007960379JJK
Import Ind:	N
Export Ind:	N
Discr Quantity Ind:	Y
Discr Type Ind:	N
Discr Residue Ind:	N
Discr Partial Reject Ind:	N
Discr Full Reject Ind:	N
Manifest Ref Num:	Not reported
Alt Fac RCRA Id:	Not reported
Alt Fac Sign Date:	Not reported
Mgmt Method Type Code:	H132

Document ID:	Not reported
Manifest Status:	Not reported
Trans1 State ID:	CTD021816889
Trans2 State ID:	Not reported
Generator Ship Date:	2012-03-01
Trans1 Recv Date:	2012-03-01
Trans2 Recv Date:	Not reported
TSD Site Recv Date:	2012-03-02
Part A Recv Date:	Not reported
Part B Recv Date:	Not reported
Generator EPA ID:	CTD000845131
Trans1 EPA ID:	Not reported
Trans2 EPA ID:	Not reported
TSDF ID:	NYD049836679
Waste Code:	Not reported
Quantity:	11948.0
Units:	K - Kilograms (2.2 pounds)
Number of Containers:	1.0
Container Type:	CM - Metal boxes, cases, roll-offs
Handling Method:	L Landfill.
Specific Gravity:	1.0
Year:	2012
Manifest Tracking Num:	007960380JJK
Import Ind:	N
Export Ind:	N
Discr Quantity Ind:	Y
Discr Type Ind:	N
Discr Residue Ind:	N
Discr Partial Reject Ind:	N
Discr Full Reject Ind:	N
Manifest Ref Num:	Not reported
Alt Fac RCRA Id:	Not reported
Alt Fac Sign Date:	Not reported
Mgmt Method Type Code:	H132

Document ID:	Not reported
Manifest Status:	Not reported
Trans1 State ID:	CTD021816889
Trans2 State ID:	Not reported
Generator Ship Date:	2012-03-12
Trans1 Recv Date:	2012-03-12

ANDREW WILLGOOS TURBINE LABORATORY (Continued) **1000892582**

Trans2 Recv Date:	Not reported
TSD Site Recv Date:	2012-03-13
Part A Recv Date:	Not reported
Part B Recv Date:	Not reported
Generator EPA ID:	CTD000845131
Trans1 EPA ID:	Not reported
Trans2 EPA ID:	Not reported
TSDF ID:	NYD049836679
Waste Code:	Not reported
Quantity:	16094.0
Units:	K - Kilograms (2.2 pounds)
Number of Containers:	1.0
Container Type:	CM - Metal boxes, cases, roll-offs
Handling Method:	L Landfill.
Specific Gravity:	1.0
Year:	2012
Manifest Tracking Num:	007960382JJK
Import Ind:	N
Export Ind:	N
Discr Quantity Ind:	Y
Discr Type Ind:	N
Discr Residue Ind:	N
Discr Partial Reject Ind:	N
Discr Full Reject Ind:	N
Manifest Ref Num:	Not reported
Alt Fac RCRA Id:	Not reported
Alt Fac Sign Date:	Not reported
Mgmt Method Type Code:	H132

Document ID:	Not reported
Manifest Status:	Not reported
Trans1 State ID:	CTD021816889
Trans2 State ID:	Not reported
Generator Ship Date:	2012-03-07
Trans1 Recv Date:	2012-03-07
Trans2 Recv Date:	Not reported
TSD Site Recv Date:	2012-03-08
Part A Recv Date:	Not reported
Part B Recv Date:	Not reported
Generator EPA ID:	CTD000845131
Trans1 EPA ID:	Not reported
Trans2 EPA ID:	Not reported
TSDF ID:	NYD049836679
Waste Code:	Not reported
Quantity:	16556.0
Units:	K - Kilograms (2.2 pounds)
Number of Containers:	1.0
Container Type:	CM - Metal boxes, cases, roll-offs
Handling Method:	L Landfill.
Specific Gravity:	1.0
Year:	2012
Manifest Tracking Num:	007960383JJK
Import Ind:	N
Export Ind:	N
Discr Quantity Ind:	Y
Discr Type Ind:	N

ANDREW WILLGOOS TURBINE LABORATORY (Continued) **1000892582**

Discr Residue Ind:	N
Discr Partial Reject Ind:	N
Discr Full Reject Ind:	N
Manifest Ref Num:	Not reported
Alt Fac RCRA Id:	Not reported
Alt Fac Sign Date:	Not reported
Mgmt Method Type Code:	H132

Document ID:	Not reported
Manifest Status:	Not reported
Trans1 State ID:	CTD021816889
Trans2 State ID:	Not reported
Generator Ship Date:	2012-03-07
Trans1 Recv Date:	2012-03-07
Trans2 Recv Date:	Not reported
TSD Site Recv Date:	2012-03-08
Part A Recv Date:	Not reported
Part B Recv Date:	Not reported
Generator EPA ID:	CTD000845131
Trans1 EPA ID:	Not reported
Trans2 EPA ID:	Not reported
TSDF ID:	NYD049836679
Waste Code:	Not reported
Quantity:	16475.0
Units:	K - Kilograms (2.2 pounds)
Number of Containers:	1.0
Container Type:	CM - Metal boxes, cases, roll-offs
Handling Method:	L Landfill.
Specific Gravity:	1.0
Year:	2012
Manifest Tracking Num:	007960384JJK
Import Ind:	N
Export Ind:	N
Discr Quantity Ind:	Y
Discr Type Ind:	N
Discr Residue Ind:	N
Discr Partial Reject Ind:	N
Discr Full Reject Ind:	N
Manifest Ref Num:	Not reported
Alt Fac RCRA Id:	Not reported
Alt Fac Sign Date:	Not reported
Mgmt Method Type Code:	H132

Document ID:	Not reported
Manifest Status:	Not reported
Trans1 State ID:	CTD021816889
Trans2 State ID:	Not reported
Generator Ship Date:	2012-03-05
Trans1 Recv Date:	2012-03-05
Trans2 Recv Date:	Not reported
TSD Site Recv Date:	2012-03-06
Part A Recv Date:	Not reported
Part B Recv Date:	Not reported
Generator EPA ID:	CTD000845131
Trans1 EPA ID:	Not reported

ANDREW WILLGOOS TURBINE LABORATORY (Continued) **1000892582**

Trans2 EPA ID:	Not reported
TSDF ID:	NYD049836679
Waste Code:	Not reported
Quantity:	17463.0
Units:	K - Kilograms (2.2 pounds)
Number of Containers:	1.0
Container Type:	CM - Metal boxes, cases, roll-offs
Handling Method:	L Landfill.
Specific Gravity:	1.0
Year:	2012
Manifest Tracking Num:	007960385JJK
Import Ind:	N
Export Ind:	N
Discr Quantity Ind:	Y
Discr Type Ind:	N
Discr Residue Ind:	N
Discr Partial Reject Ind:	N
Discr Full Reject Ind:	N
Manifest Ref Num:	Not reported
Alt Fac RCRA Id:	Not reported
Alt Fac Sign Date:	Not reported
Mgmt Method Type Code:	H132

Document ID:	NYG0708093
Manifest Status:	Not reported
Trans1 State ID:	NYD046765574
Trans2 State ID:	Not reported
Generator Ship Date:	06/22/2000
Trans1 Recv Date:	06/22/2000
Trans2 Recv Date:	Not reported
TSD Site Recv Date:	06/23/2000
Part A Recv Date:	Not reported
Part B Recv Date:	Not reported
Generator EPA ID:	CTD000845131
Trans1 EPA ID:	NYD049836679
Trans2 EPA ID:	Not reported
TSDF ID:	0335101ME
Waste Code:	B007 - OTHER MISCELLANEOUS PCB WASTES
Quantity:	14062
Units:	K - Kilograms (2.2 pounds)
Number of Containers:	001
Container Type:	CM - Metal boxes, cases, roll-offs
Handling Method:	L Landfill.
Specific Gravity:	01.00
Year:	2000

Document ID:	NYG2320182
Manifest Status:	Not reported
Trans1 State ID:	NYD046765574
Trans2 State ID:	Not reported
Generator Ship Date:	06/14/2000
Trans1 Recv Date:	06/14/2000
Trans2 Recv Date:	Not reported
TSD Site Recv Date:	06/19/2000
Part A Recv Date:	Not reported

ANDREW WILLGOOS TURBINE LABORATORY (Continued) **1000892582**

Part B Recv Date: Not reported
Generator EPA ID: CTD000845131
Trans1 EPA ID: NYD049836679
Trans2 EPA ID: Not reported
TSDF ID: 2063A3NY
Waste Code: B007 - OTHER MISCELLANEOUS PCB WASTES
Quantity: 11104
Units: K - Kilograms (2.2 pounds)
Number of Containers: 001
Container Type: CM - Metal boxes, cases, roll-offs
Handling Method: L Landfill.
Specific Gravity: 01.00
Year: 2000

Document ID: NYG2320191
Manifest Status: Not reported
Trans1 State ID: MAD039322250
Trans2 State ID: Not reported
Generator Ship Date: 06/19/2000
Trans1 Recv Date: 06/19/2000
Trans2 Recv Date: Not reported
TSD Site Recv Date: 06/20/2000
Part A Recv Date: Not reported
Part B Recv Date: Not reported
Generator EPA ID: CTD000845131
Trans1 EPA ID: NYD049836679
Trans2 EPA ID: Not reported
TSDF ID: 621097ME
Waste Code: B007 - OTHER MISCELLANEOUS PCB WASTES
Quantity: 10605
Units: K - Kilograms (2.2 pounds)
Number of Containers: 001
Container Type: CM - Metal boxes, cases, roll-offs
Handling Method: L Landfill.
Specific Gravity: 01.00
Year: 2000

Document ID: NYG2320236
Manifest Status: Not reported
Trans1 State ID: NYD046765574
Trans2 State ID: Not reported
Generator Ship Date: 06/22/2000
Trans1 Recv Date: 06/22/2000
Trans2 Recv Date: Not reported
TSD Site Recv Date: 06/23/2000
Part A Recv Date: Not reported
Part B Recv Date: Not reported
Generator EPA ID: CTD000845131
Trans1 EPA ID: NYD049836679
Trans2 EPA ID: Not reported
TSDF ID: 1956PANY
Waste Code: B007 - OTHER MISCELLANEOUS PCB WASTES
Quantity: 13436
Units: K - Kilograms (2.2 pounds)
Number of Containers: 001

ANDREW WILLGOOS TURBINE LABORATORY (Continued) **1000892582**

Container Type: CM - Metal boxes, cases, roll-offs
Handling Method: L Landfill.
Specific Gravity: 01.00
Year: 2000

Document ID: NYG2320245
Manifest Status: Not reported
Trans1 State ID: NYD046765574
Trans2 State ID: Not reported
Generator Ship Date: 06/22/2000
Trans1 Recv Date: 06/22/2000
Trans2 Recv Date: Not reported
TSD Site Recv Date: 06/23/2000
Part A Recv Date: Not reported
Part B Recv Date: Not reported
Generator EPA ID: CTD000845131
Trans1 EPA ID: NYD049836679
Trans2 EPA ID: Not reported
TSDF ID: 3954A4NY
Waste Code: B007 - OTHER MISCELLANEOUS PCB WASTES
Quantity: 06958
Units: K - Kilograms (2.2 pounds)
Number of Containers: 001
Container Type: CM - Metal boxes, cases, roll-offs
Handling Method: L Landfill.
Specific Gravity: 01.00
Year: 2000

Document ID: NYG2320254
Manifest Status: Not reported
Trans1 State ID: NYD046765574
Trans2 State ID: Not reported
Generator Ship Date: 06/22/2000
Trans1 Recv Date: 06/22/2000
Trans2 Recv Date: Not reported
TSD Site Recv Date: 06/23/2000
Part A Recv Date: Not reported
Part B Recv Date: Not reported
Generator EPA ID: CTD000845131
Trans1 EPA ID: NYD049836679
Trans2 EPA ID: Not reported
TSDF ID: 0441089ME
Waste Code: B007 - OTHER MISCELLANEOUS PCB WASTES
Quantity: 12184
Units: K - Kilograms (2.2 pounds)
Number of Containers: 001
Container Type: CM - Metal boxes, cases, roll-offs
Handling Method: L Landfill.
Specific Gravity: 01.00
Year: 2000

Document ID: NYG2320263
Manifest Status: Not reported
Trans1 State ID: NYD046765574

ANDREW WILLGOOS TURBINE LABORATORY (Continued) **1000892582**

Trans2 State ID:	Not reported
Generator Ship Date:	06/20/2000
Trans1 Recv Date:	06/20/2000
Trans2 Recv Date:	Not reported
TSD Site Recv Date:	06/21/2000
Part A Recv Date:	Not reported
Part B Recv Date:	Not reported
Generator EPA ID:	CTD000845131
Trans1 EPA ID:	NYD049836679
Trans2 EPA ID:	Not reported
TSDF ID:	2063A3NY
Waste Code:	B007 - OTHER MISCELLANEOUS PCB WASTES
Quantity:	10805
Units:	K - Kilograms (2.2 pounds)
Number of Containers:	001
Container Type:	CM - Metal boxes, cases, roll-offs
Handling Method:	L Landfill.
Specific Gravity:	01.00
Year:	2000

Document ID:	NYG2320272
Manifest Status:	Not reported
Trans1 State ID:	NYD046765574
Trans2 State ID:	Not reported
Generator Ship Date:	06/20/2000
Trans1 Recv Date:	06/20/2000
Trans2 Recv Date:	Not reported
TSD Site Recv Date:	06/22/2000
Part A Recv Date:	Not reported
Part B Recv Date:	Not reported
Generator EPA ID:	CTD000845131
Trans1 EPA ID:	NYD049836679
Trans2 EPA ID:	Not reported
TSDF ID:	75375NNY
Waste Code:	B007 - OTHER MISCELLANEOUS PCB WASTES
Quantity:	11140
Units:	K - Kilograms (2.2 pounds)
Number of Containers:	001
Container Type:	CM - Metal boxes, cases, roll-offs
Handling Method:	L Landfill.
Specific Gravity:	01.00
Year:	2000

Document ID:	NYG2320281
Manifest Status:	Not reported
Trans1 State ID:	NYD046765574
Trans2 State ID:	Not reported
Generator Ship Date:	06/20/2000
Trans1 Recv Date:	06/20/2000
Trans2 Recv Date:	Not reported
TSD Site Recv Date:	06/22/2000
Part A Recv Date:	Not reported
Part B Recv Date:	Not reported
Generator EPA ID:	CTD000845131
Trans1 EPA ID:	NYD049836679

ANDREW WILLGOOS TURBINE LABORATORY (Continued) **1000892582**

Trans2 EPA ID:	Not reported
TSDF ID:	75375NNY
Waste Code:	B007 - OTHER MISCELLANEOUS PCB WASTES
Quantity:	16166
Units:	K - Kilograms (2.2 pounds)
Number of Containers:	001
Container Type:	CM - Metal boxes, cases, roll-offs
Handling Method:	L Landfill.
Specific Gravity:	01.00
Year:	2000

Document ID:	NYG2320299
Manifest Status:	Not reported
Trans1 State ID:	NYD046765574
Trans2 State ID:	Not reported
Generator Ship Date:	06/20/2000
Trans1 Recv Date:	06/20/2000
Trans2 Recv Date:	Not reported
TSD Site Recv Date:	06/21/2000
Part A Recv Date:	Not reported
Part B Recv Date:	Not reported
Generator EPA ID:	CTD000845131
Trans1 EPA ID:	NYD049836679
Trans2 EPA ID:	Not reported
TSDF ID:	2063A3NY
Waste Code:	B007 - OTHER MISCELLANEOUS PCB WASTES
Quantity:	14461
Units:	K - Kilograms (2.2 pounds)
Number of Containers:	001
Container Type:	CM - Metal boxes, cases, roll-offs
Handling Method:	L Landfill.
Specific Gravity:	01.00
Year:	2000

Document ID:	NYG2320362
Manifest Status:	Not reported
Trans1 State ID:	NYD046765574
Trans2 State ID:	Not reported
Generator Ship Date:	06/14/2000
Trans1 Recv Date:	06/14/2000
Trans2 Recv Date:	06/19/2000
TSD Site Recv Date:	06/19/2000
Part A Recv Date:	Not reported
Part B Recv Date:	Not reported
Generator EPA ID:	CTD000845131
Trans1 EPA ID:	NYD049836679
Trans2 EPA ID:	Not reported
TSDF ID:	2063A3
Waste Code:	B007 - OTHER MISCELLANEOUS PCB WASTES
Quantity:	15105
Units:	K - Kilograms (2.2 pounds)
Number of Containers:	001
Container Type:	CM - Metal boxes, cases, roll-offs
Handling Method:	L Landfill.
Specific Gravity:	01.00

ANDREW WILLGOOS TURBINE LABORATORY (Continued) **1000892582**

Year: 2000

Click this hyperlink while viewing on your computer to access
38 additional NY_MANIFEST: record(s) in the EDR Site Report.

MANIFEST:

GEN Cert Date:	1/30/2007
Transporter Recpt Date:	1/30/2007
Number Of Containers:	12
Container Type:	DM
Waste Code1:	D040
Waste Code2:	D035
Waste Code3:	D039
Comment:	Not reported
Fee Exempt Code:	Not reported
TSDF Name:	United Oil Recovery Inc
TSDF ID:	RID084802842
TSDF Date:	2/2/2007
Date Imported:	11/14/2007 4:21:13 PM
Transporter 2 Name:	Not reported
Transporter 2 ID:	CTD021816889
Manifest Docket Number:	000080450JJK
Waste Description:	WASTE AEROSOLS, 2.1, UN1950, PGIII
Quantity:	1275
WT/Vol Units:	G
Item Number:	a
Transporter Name:	UNITED INDUSTRIAL SERVICES
Transporter EPA ID:	CTD021816889
GEN Cert Date:	1/30/2007
Transporter Recpt Date:	1/30/2007
Transporter 2 Recpt Date:	Not reported
TSDF Recpt Date:	2/2/2007
EPA ID:	CTD000845131
Transporter 2 ID:	CTD021816889

SPILLS:

Year of Database:	1996
Case Number:	9603396
Who Took Spill:	916
Assigned To:	0
Report Date:	7/8/1996
Report Time:	3:38:00 PM
Date Release:	7/8/1996
Time Responded:	2:27:00 PM
Reported By:	RICHARD IVES
Phone:	Not reported
Representing:	PRATT & WHITNEY WILGOOSE FACILITY
Terminated:	YES
Recovd (Total):	0
Total (Water):	0
Facility Status:	closed
Continuous Spill:	No
Released Substance:	PCB OIL
Qty:	0 (Gallons)
Emergency Measure:	Not reported

ANDREW WILLGOOS TURBINE LABORATORY (Continued) **1000892582**

Water Body: Not reported
Discharger: PRATT & WHITNEY WILGOOSE FACILITY
Telephone: Not reported
Responsible Party: Not reported
RP Address 1: Not reported
RP City,St,Zip: EAST HARTFORD, CT 06108
Historic: No
Waterbody: No
Time Stamp: 9/27/1996 1:35:51 PM
Sr Inspector: Stavola, Rosanne
At Inspctor: **NO RESPONSE
User Stamp: Not reported
Comments: Not reported
Action: Cleaned
Other Action: Not reported
Agency ID: Not reported
Other Agency: Not reported
DEP Bureau: Not reported
DEP Agency: Not reported
Cause ID: Above Ground Tank Failure
Other Cause: Not reported
Cause ID: Other
Other Cause: LIGHT BALLAST
Media ID: Inside Building
Other Media: Not reported
Class ID: Not reported
Other Class: Not reported
Release Type: dielect
Other Release: Not reported
Waterbody: Not reported
Other Wtrbody: Not reported

2020 CORRECTIVE ACTION:
EPA ID: CTD000845131
Region: 1
Action: Not reported

CT FINANCIAL ASSURANCE 1:
Region: 1
I.D. NUMBER: CTD000845131
Owner Name: United Technologies Corporation
Closure Costs: 463844
Post Closure Costs: 0
Correction Action Costs: 0
CG: Not reported
Financial Test: Yes
Certificate of Insurance: Not reported
Letter of Credit: Yes
Trust Fund: Not reported
Surety Bond: Not reported
Other: Not reported

180
NE
1/4-1/2
0.352 mi.
1860 ft.

TEXACO
RIVERSIDE DRIVE
EAST HARTFORD, CT

LWDS **S109936937**
N/A

Relative:
Higher

Actual:
70 ft.

LWDS:

Leachate and Wastewater Number:	4000054
Status of the Discharge Activity:	Inactive
Leachate and Waste Flow:	Ground
Alias:	Not reported
Alias2:	Not reported

U181
NNE
1/4-1/2
0.366 mi.
1932 ft.

PRATT & WHITNEY
100 COLT STREET
EAST HARTFORD, CT 06108

Site 1 of 5 in cluster U

MANIFEST **S109722726**
CPCS **N/A**

Relative:
Higher

Actual:
47 ft.

CT MANIFEST:

Waste:

Manifest No:	MI9612120
Waste Occurence:	1
UNNA:	3077
Hazard Class:	9
US Dot Description:	HAZARDOUS WASTE, SOLID, N.O.S.
No of Containers:	001
Container Type:	CM
Quantity:	29920
Weight/Volume:	P
Additional Description:	Not reported
Handling Code:	Not reported
Date Record Was Last Modified:	5/7/2007
DEO Who Last Modified Record:	DMG

Waste CD:

Manifest No:	MI9612120
Waste Occurence:	1
EPA Waste Code:	F006
Recycled Waste?:	F
Date Record Was Last Modified:	5/7/2007
DEO Who Last Modified Record:	DMG

Detail:

Year:	2005
Manifest ID:	MI9612120
TSDF EPA ID:	MID000724831
TSDF Name:	MICHIGAN DISPOSAL WST TRTMT PLANT
TSDF Address:	Not reported
TSDF City,St,Zip:	BELLEVILLE, MI
TSDF Country:	USA
TSDF Telephone:	Not reported
Transport Date:	10/3/2005
Transporter EPA ID:	CTD021816889
Transporter Name:	UNITED OIL RECOVERY, INC.
Transporter Country:	USA
Transporter Phone:	(203)238-6745
Trans 2 Date:	Not reported

PRATT & WHITNEY (Continued) **S109722726**

Trans 2 EPA ID:	Not reported
Trans 2 Name:	Not reported
Trans 2 Address:	Not reported
Trans 2 City,St,Zip:	CT
Trans 2 Country:	USA
Trans 2 Phone:	Not reported
EPA ID:	CTD000844399
Generator Phone:	8605650338
Generator Mailing Addr:	400 MAIN STREET MS 165-35 ATTEN: KIP WYMA
Generator Mailing Town:	EAST HARTFORD
Generator Mailing State:	CT
Generator Mailing Zip:	06108
Generator Mailing Country:	USA
Special Handling:	Not reported
Discrepancies:	Not reported
Date Shipped:	10/3/2005
Date Received:	Not reported
Last modified date:	5/7/2007
Last modified by:	DMG
Comments:	Not reported

CPCS:

Site Type:	Sites
Lust Status:	Not reported
PTP Form:	Not reported
Program:	-1
Comments:	Partial Closure Waste Removed. Regulated Under Rcra.
Site Type Definition:	Inventory of Hazardous Waste Disposal Sites

---

182
NNW
1/4-1/2
0.368 mi.
1942 ft.

NU SERVICE COMPANY **SDADB** **S104254080**
40 RESERVE ROAD **N/A**
HARTFORD, CT

Relative:
Lower

Actual:
32 ft.

Site Discovery and Assessment:

Facility ID:	1636
Rem Master ID:	1652
PTP Id:	Not reported
WPC Number:	Not reported
Postal District:	Not reported
Latitude:	Not reported
Longitude:	Not reported
Lat/Long Determined By:	Not reported
Ground Water Quality Classification:	Not reported
Surface Water Quality Classification:	Not reported
Waste Type:	HYDRO/OIL
Disposal:	SPILL/DUMP
Sample Data Available:	False
Updated By:	NEZIANYA, C.
Update Program:	D&A
Updated:	9/29/1993
Date Created:	Not reported
Duplicate:	False
EPA CERCLIS Id:	Not reported
Number EPA RCRIS Id:	Not reported

NU SERVICE COMPANY (Continued) **S104254080**

Site on EPA's CERCLIS:	Not reported
Site Archived from CERCLIS:	Not reported
Archive Date:	Not reported
EPA's Removal at Site:	Not reported
Deferred to another EPA Program:	Not reported
EPA Env Priority Initiative Site:	Not reported
Federal Facility:	Not reported
Site on EPA's National Priority List:	Not reported
Part of an NPL site:	Not reported
RCRA Generator Status:	Not reported
RCRA Permit Status:	Not reported
Referral Id:	1508
Source of referral:	WATER
Date Received:	2/16/1994
Staff Assigned:	NEZIANYA, C.
Remediation Program:	D&A
Date dt_assigned:	Not reported
Remediation Complete Approved DEP/Verified by LEP:	Not reported
Outcome:	Not reported
Remedial Id:	Not reported
PTP Id:	Not reported
Remediation Program:	Not reported
Remediation Program Entered:	Not reported
Staff Assigned:	Not reported
Remediation Program:	Not reported
Date dt_assign:	Not reported
Project Phase:	Not reported
Order issued:	Not reported
Order Number:	Not reported
Date order issued:	Not reported
Remedial Investigation Start:	Not reported
Remedial Investigation Completed:	Not reported
Remedial Design Start:	Not reported
Remedial Design complet:	Not reported
Remedial Action Start:	Not reported
Remedial Action Completed:	Not reported
Date Oper/ maintenance Started:	Not reported
GW monitoring:	Not reported
Remediation complete Approved DEP/Verified by LEP:	Not reported
Order Id:	Not reported
Order Number:	Not reported
Date order issued:	Not reported
Staff Assigned:	Not reported
Type of Order:	Not reported
Order Respondent:	Not reported
Admin Appeal Date:	Not reported
Date of Admin Appeal Ruling:	Not reported
Date of Admin Appeal Ruling:	Not reported
Date of Final Order:	Not reported
Date of Court Appeal:	Not reported
Date of Court Ruling:	Not reported
Date of Court Ruling:	Not reported
Date Order Modified:	Not reported
Date Referred to AG:	Not reported
Judgement:	Not reported
Date of AGR judgement:	Not reported
Penalty assessed:	Not reported

NU SERVICE COMPANY (Continued) **S104254080**

Order Complete: Not reported
In compliance: Not reported
Comments: Not reported

SDADB:
Waste Id: 11
Waste Type: HYDRO/OIL
Description: Hydrocarbons and/or Fuel Oil

U183 **GOODWIN COLOEGE (FORMER CONVENIENCE PETROLEUM AND SALAND COR** **LUST** **S104091883**
NNE **1 RIVERSIDE DRIVE - 5 RIVERSIDE DRIVE** **SPILLS** **N/A**
1/4-1/2 **EAST HARTFORD, CT 06118** **CPCS**
0.370 mi.
1956 ft. **Site 2 of 5 in cluster U**

Relative:
Higher

Actual:
53 ft.

LUST:

LUST ID:	0
UST Facility Id:	5528
LUST Case Id:	44955
Lust Status:	Pending
Processing Status:	Marine Terminal Program case
EPA Reportable:	False
Motor Fuel:	False
Diesel:	False
Gasoline:	False
Other:	False
Other Release:	Not reported
No Release:	False
Leak:	False
Tank:	False
Piping:	False
Overfill:	False
Removal:	False
Incident Date:	2009-02-23 00:00:00
Entry Date:	Not reported
Site Case Id:	Not reported
UST Site Id:	1402
Cost Recovery Spill Case #:	0
Old SITS Number:	0
Case Log Id:	67
Monthly Report Id:	0
UST Owner Id:	1408
LUST Owner Id:	Not reported
UST Event Id:	0
Contact Info:	Brian Coss Marine Terminals
Contact EMail:	Not reported
Site Contact City,St,Zip:	UNKNOWN
2nd Contact:	Robert Carr (Zuvic Associates, Inc.)
2nd Contact EMail:	Not reported
2nd Contact Address:	1090 Elm Street
2nd Contact City,St,Zip:	119, CT 06067
2nd Contact Address 2:	Suite 102
2nd Contact City 2:	Rocky Hill
2nd Contact Phone Number:	8604364901
2nd Contact Fax Number:	8604364953
2nd Contact Type:	Not reported
Facility City Num:	43

GOODWIN COLOEGE (FORMER CONVENIENCE PETROLEUM AND SALAND COR (Continued) **S104091883**

Site Contact:	Not reported
Site Contact Address:	Not reported
Site Contact Add 2:	Not reported
Site Contact City 2:	Not reported
Site Contact Phone:	Not reported
Site Contact Fax:	Not reported
Site Contact Type:	Not reported
Department Contact 1:	Not reported
Department Contact 2:	Not reported
Referral Source:	OCSRD
Offsite Source:	False
Date Referred:	1991-01-01 00:00:00
Emergency:	False
Private Heating Fuel:	False
Commercial Heating Fuel:	False
Commercial HF < 2100 Gal.:	False
Commercial HF > 2100 Gal.:	False
Commercial HF - Size Unk:	False
No LUST Site:	False
Cost Recvry Prgm Candidate:	False
OCSRD Complete:	False
Follow Up Flag:	False
Alternate Water Supply:	False
Relocation:	False
Responsible Party:	False
Responsible EMail:	Not reported
Resp Party Name:	Goodwin College
Resp Party Address:	1 Riverside Drive
Resp Party City,St,Zip:	East Hartford, CT
Resp Party Town Number:	43
Resp Party Phone:	Not reported
Resp Party Fax:	Not reported
Resp Party Name 2:	Brian Harrell
Resp Party Address 2:	Not reported
Resp Party Phone 2:	Not reported
Investigator Id:	0
Follow Update:	Not reported
Area Lextent:	Not reported
Annual Precipitation:	Not reported
Affected Population:	Not reported
Population Setting:	Not reported
Ground Water Direction:	Not reported
Ground Water Gradient:	Not reported
Hydro Basin:	Not reported
Drastic:	Not reported
Geo Setting:	Not reported
Ground Water Classification:	GB
Receptor:	Not reported
Ground Water Flow Direction:	Not reported
Ground Water Depth:	Not reported
Areas Of Concern:	Not reported
Free Product Inches:	Not reported
Fund Date:	Not reported
Fund Planned:	No
Fund Obligated:	No
Fund Outlayed:	No
Fund Judgment:	No

GOODWIN COLOEGE (FORMER CONVENIENCE PETROLEUM AND SALAND COR (Continued) **S104091883**

Fund Recovered:	No
Cellar Borings:	False
Install Micro Wells:	False
Ground Water Sample:	True
Soil Sample:	False
Soil Gas:	False
Site Inspect:	False
Soil Excavate:	False
Geo Probe:	False
Survey:	False
Potable Well Sample:	False
Sample MWS:	True
Ground Water Gauging:	False
Soil Venting:	False
Active:	False
NOV Action:	None
NOV Issued:	Not reported
NOV Due:	Not reported
NOV Received:	Not reported
NOV Closed:	Not reported
NOV Disc Date:	Not reported
NOV Issued Date:	Not reported
NOV Compliance Sched:	Not reported
NOV Admin Order:	Not reported
NOV Referred To Ag:	Not reported
Stop All NOV Actions:	False
Release Invest Rpt:	False
DEP App Letter 1:	False
Correct Action Plan:	False
DEP App Letter 2:	False
Rem Sys Install:	False
Rem Sys Install Date:	Not reported
Closure Date:	Not reported
Rem Sys Monitoring Rpt:	False
Qrtly Gwater Mon Rpts:	False
Closure Req Rpt:	False
DEP Closure Letter:	False
Referred To:	Not reported
No Wells:	Not reported
Lph Wells:	Not reported
User Stamp:	Allison Forrest/AForrest
Date Stamp:	2011-10-13 00:00:00
Correspondence:	Not reported

SPILLS:

Year of Database:	1994
Case Number:	1001
Who Took Spill:	PROCHASKA
Assigned To:	Not reported
Report Date:	02/20/94
Report Time:	14 2
Date Release:	Not reported
Time Responded:	Not reported
Reported By:	P O DARGANO
Phone:	Not reported
Representing:	Not reported
Terminated:	Y

GOODWIN COLOEGE (FORMER CONVENIENCE PETROLEUM AND SALAND COR (Continued) **S104091883**

Recovd (Total): .
Total (Water): .
Facility Status: Not reported
Continuous Spill: Not reported
Released Substance: Not reported
Qty: 10 (Gallons)
Emergency Measure: Not reported
Water Body: CT RIVER
Discharger: Not reported
Telephone: Not reported
Responsible Party: Not reported
RP Address 1: Not reported
RP City,St,Zip: Not reported
Historic: Not reported
Waterbody: Not reported
Time Stamp: Not reported
Sr Inspector: Not reported
At Inspctor: Not reported
User Stamp: Not reported
Comments: Not reported
Action: Not reported
Other Action: Not reported
Agency ID: Not reported
Other Agency: Not reported
DEP Bureau: Not reported
DEP Agency: Not reported
Cause ID: Not reported
Other Cause: Not reported
Media ID: Not reported
Other Media: Not reported
Class ID: Not reported
Other Class: Not reported
Release Type: Not reported
Other Release: Not reported
Waterbody: Not reported
Other Wtrbody: Not reported

Year of Database: 1994
Town of Spill: EAST HARTFORD
Case Number: 1001
OCSRD Inspector: 931
Spill Date: 02/20/94
Spill Time: . .
Report Date: 02/20/94
Report Time: 14 2
Reported By: P O DARGANO
Representing: COAST GUARD
Work Telephone: 2034
Home Telephone: Not reported
Telephone Pole#: .
Incident Type: PETROLEUM
Substance: FUEL OIL/GASOLINE
Quantity: 10 Gallon(s)
Concentration: .
Action Desc: Not reported
On Going: Not reported
Continuous Spill: Not reported

GOODWIN COLOEGE (FORMER CONVENIENCE PETROLEUM AND SALAND COR (Continued) **S104091883**

Release Status: Terminated, Contained
Misc Info: HELICOPTER SPOTTED GRAY SLICK ON RIVER NEAR GENERAL OIL (NO SHEEN)
Water Body: CT RIVER
Other Media: Not reported
Release Area: River, Surface Water
Total (Water): .
Recovd (Water): .
Recovd (Total): .
Polluter Name: SALAND CORPORATION(FORMERLY CONVENIENTT PETROLEUM)
Polluted Address: RIVERSIDE DR
Polluted City,St,Zip: EAST HARTFORD, CT .
Polluter Phone: .- .- .
Polluter Responisbility: Not reported
Unknown Responsibility: Not reported
Unknown Polluter: Not reported
Cleanup Action: Not reported
Dun and Bradst#: Not reported
UST Unit: Not reported
Agency Notified: Not reported
State Agency: Not reported
Notify Date: .
Notify Time: . .
Other Agency: Not reported
Notify Other: Not reported
Notify Status: Not reported
Class1: Commercial
Other Class: Not reported
Cause1: Above Ground Tank Failure
Other Cause: Not reported
Actions1: None Required
Other Actions: Not reported
Cleanup Contractor: Not reported
Contractor Name: Not reported
Did DEP Hire Contractor: Not reported
Date Contractor Hired: .
When Contractor Requested: Not reported
When Contractor Arrived: Not reported
Who Took Spill: PROCHASKA
Badge # of Who Recieved Spill: 203
Who Assigned Spill: COSS
Badge # of Who Assigned Spill: 931
Date Assigned: 02/20/94
Assigned Time: 14:16
Spill Status: Closed
Case 1136: Not reported
Federal 311K: .
Case #1: Not reported
Case #2: .
Cost Recovery: .
Property Owner: Not reported
Property Other: .
Property Name: Not reported
Property Addr: Not reported
Property CSZ: .
Polluter: Not reported
Owner: Not reported
Operator: Not reported

GOODWIN COLOEGE (FORMER CONVENIENCE PETROLEUM AND SALAND COR (Continued) **S104091883**

Vehicle Make: Not reported
Vehicle Model: Not reported
Truck Reg: Not reported
Trail Reg: Not reported
Additional Info: U S C G REPORTED DURING HELICOPTER OVER- FLIGHT AND NOTIFIED OCSRD
Updated: Y
Update Date: 02/20/94

CPCS:
Site Type: LUST
Lust Status: Pending
PTP Form: Not reported
Program: Not reported
Comments: Not reported
Site Type Definition: Leaking Underground Storage Tanks Pending

---

U184 **FORMER MOTIVA PETROLEUM TERMINAL** **US BROWNFIELDS** **1014475845**
NNE **211 RIVERSIDE DRIVE AKA 1 RIVERSIDE DRIVE** **N/A**
1/4-1/2 **EAST HARTFORD, CT 06118**
0.370 mi.
1956 ft. **Site 3 of 5 in cluster U**

Relative:
Higher

Actual:
53 ft.

US BROWNFIELDS:
Recipient name: Capitol Region Council of Governments
Grant type: Assessment
Property name: Former Motiva Petroleum Terminal
Property #: 12034, 12032
Parcel size: 11
Latitude: 41.74540
Longitude: -72.63923
HCM label: Address Matching-House Number
Map scale: 1:24000
Point of reference: Entrance Point of a Facility or Station
Datum: World Geodetic System of 1984
ACRES property ID: 39282
Start date: Not reported
Completed date: Not reported
Acres cleaned up: Not reported
Cleanup funding: Not reported
Cleanup funding source: Not reported
Assessment funding: 7710.41
Assessment funding source: US EPA - Brownfields Assessment Cooperative Agreement
Redevelopment funding: Not reported
Redev. funding source: Not reported
Redev. funding entity name: Not reported
Redevelopment start date: Not reported
Assessment funding entity: EPA
Cleanup funding entity: Not reported
Grant type: P
Accomplishment type: Phase I Environmental Assessment
Ownership entity: Private
Current owner: Goodwin College, LLC
Did owner change: Y
Cleanup required: Yes
Video available: No
Photo available: Yes
Institutional controls required: N

FORMER MOTIVA PETROLEUM TERMINAL (Continued) **1014475845**

IC Category proprietary controls:	Not reported
IC cat. info. devices:	Not reported
IC cat. gov. controls:	Not reported
IC cat. enforcement permit tools:	Not reported
IC in place date:	Not reported
IC in place:	No
State/tribal program date:	08-DEC-04
State/tribal program ID:	273322a134
State/tribal NFA date:	Not reported
Air contaminated:	Not reported
Air cleaned:	Not reported
Asbestos found:	Not reported
Asbestos cleaned:	Not reported
Controled substance found:	Not reported
Controled substance cleaned:	Not reported
Drinking water affected:	Not reported
Drinking water cleaned:	Not reported
Groundwater affected:	Y
Groundwater cleaned:	Not reported
Lead contaminant found:	Y
Lead cleaned up:	Not reported
No media affected:	Not reported
Unknown media affected:	Not reported
Other cleaned up:	Not reported
Other metals found:	Not reported
Other metals cleaned:	Not reported
Other contaminants found:	Not reported
Other contams found description:	Not reported
PAHs found:	Y
PAHs cleaned up:	Not reported
PCBs found:	Not reported
PCBs cleaned up:	Not reported
Petro products found:	Y
Petro products cleaned:	Not reported
Sediments found:	Not reported
Sediments cleaned:	Not reported
Soil affected:	Y
Soil cleaned up:	Not reported
Surface water cleaned:	Not reported
Unknown found:	Not reported
VOCs found:	Y
VOCs cleaned:	Not reported
Cleanup other description:	Not reported
Num. of cleanup and re-dev. jobs:	Not reported
Past use greenspace acreage:	Not reported
Past use residential acreage:	Not reported
Past use commercial acreage:	Not reported
Past use industrial acreage:	11
Future use greenspace acreage:	Not reported
Future use residential acreage:	Not reported
Future use commercial acreage:	Not reported
Future use industrial acreage:	Not reported
Greenspace acreage and type:	Not reported
Superfund Fed. landowner flag:	Y

Recipient name:	Capitol Region Council of Governments
Grant type:	Assessment

FORMER MOTIVA PETROLEUM TERMINAL (Continued) **1014475845**

Property name:	Former Motiva Petroleum Terminal
Property #:	12034, 12032
Parcel size:	11
Latitude:	41.74540
Longitude:	-72.63923
HCM label:	Address Matching-House Number
Map scale:	1:24000
Point of reference:	Entrance Point of a Facility or Station
Datum:	World Geodetic System of 1984
ACRES property ID:	39282
Start date:	Not reported
Completed date:	Not reported
Acres cleaned up:	Not reported
Cleanup funding:	Not reported
Cleanup funding source:	Not reported
Assessment funding:	18980
Assessment funding source:	US EPA - Brownfields Assessment Cooperative Agreement
Redevelopment funding:	Not reported
Redev. funding source:	Not reported
Redev. funding entity name:	Not reported
Redevelopment start date:	Not reported
Assessment funding entity:	EPA
Cleanup funding entity:	Not reported
Grant type:	P
Accomplishment type:	Supplemental Assessment
Ownership entity:	Private
Current owner:	Goodwin College, LLC
Did owner change:	Y
Cleanup required:	Yes
Video available:	No
Photo available:	Yes
Institutional controls required:	N
IC Category proprietary controls:	Not reported
IC cat. info. devices:	Not reported
IC cat. gov. controls:	Not reported
IC cat. enforcement permit tools:	Not reported
IC in place date:	Not reported
IC in place:	No
State/tribal program date:	08-DEC-04
State/tribal program ID:	273322a134
State/tribal NFA date:	Not reported
Air contaminated:	Not reported
Air cleaned:	Not reported
Asbestos found:	Not reported
Asbestos cleaned:	Not reported
Controled substance found:	Not reported
Controled substance cleaned:	Not reported
Drinking water affected:	Not reported
Drinking water cleaned:	Not reported
Groundwater affected:	Y
Groundwater cleaned:	Not reported
Lead contaminant found:	Y
Lead cleaned up:	Not reported
No media affected:	Not reported
Unknown media affected:	Not reported
Other cleaned up:	Not reported
Other metals found:	Not reported

FORMER MOTIVA PETROLEUM TERMINAL (Continued) **1014475845**

Other metals cleaned:	Not reported
Other contaminants found:	Not reported
Other contams found description:	Not reported
PAHs found:	Y
PAHs cleaned up:	Not reported
PCBs found:	Not reported
PCBs cleaned up:	Not reported
Petro products found:	Y
Petro products cleaned:	Not reported
Sediments found:	Not reported
Sediments cleaned:	Not reported
Soil affected:	Y
Soil cleaned up:	Not reported
Surface water cleaned:	Not reported
Unknown found:	Not reported
VOCs found:	Y
VOCs cleaned:	Not reported
Cleanup other description:	Not reported
Num. of cleanup and re-dev. jobs:	Not reported
Past use greenspace acreage:	Not reported
Past use residential acreage:	Not reported
Past use commercial acreage:	Not reported
Past use industrial acreage:	11
Future use greenspace acreage:	Not reported
Future use residential acreage:	Not reported
Future use commercial acreage:	Not reported
Future use industrial acreage:	Not reported
Greenspace acreage and type:	Not reported
Superfund Fed. landowner flag:	Y

Recipient name:	Capitol Region Council of Governments
Grant type:	Assessment
Property name:	Former Motiva Petroleum Terminal
Property #:	12034, 12032
Parcel size:	11
Latitude:	41.74540
Longitude:	-72.63923
HCM label:	Address Matching-House Number
Map scale:	1:24000
Point of reference:	Entrance Point of a Facility or Station
Datum:	World Geodetic System of 1984
ACRES property ID:	39282
Start date:	Not reported
Completed date:	Not reported
Acres cleaned up:	Not reported
Cleanup funding:	Not reported
Cleanup funding source:	Not reported
Assessment funding:	40500
Assessment funding source:	US EPA - Brownfields Assessment Cooperative Agreement
Redevelopment funding:	Not reported
Redev. funding source:	Not reported
Redev. funding entity name:	Not reported
Redevelopment start date:	Not reported
Assessment funding entity:	Not reported
Cleanup funding entity:	Not reported
Grant type:	P
Accomplishment type:	Phase II Environmental Assessment

FORMER MOTIVA PETROLEUM TERMINAL (Continued) **1014475845**

Ownership entity:	Private
Current owner:	Goodwin College, LLC
Did owner change:	Y
Cleanup required:	Yes
Video available:	No
Photo available:	Yes
Institutional controls required:	N
IC Category proprietary controls:	Not reported
IC cat. info. devices:	Not reported
IC cat. gov. controls:	Not reported
IC cat. enforcement permit tools:	Not reported
IC in place date:	Not reported
IC in place:	No
State/tribal program date:	08-DEC-04
State/tribal program ID:	273322a134
State/tribal NFA date:	Not reported
Air contaminated:	Not reported
Air cleaned:	Not reported
Asbestos found:	Not reported
Asbestos cleaned:	Not reported
Controled substance found:	Not reported
Controled substance cleaned:	Not reported
Drinking water affected:	Not reported
Drinking water cleaned:	Not reported
Groundwater affected:	Y
Groundwater cleaned:	Not reported
Lead contaminant found:	Y
Lead cleaned up:	Not reported
No media affected:	Not reported
Unknown media affected:	Not reported
Other cleaned up:	Not reported
Other metals found:	Not reported
Other metals cleaned:	Not reported
Other contaminants found:	Not reported
Other contams found description:	Not reported
PAHs found:	Y
PAHs cleaned up:	Not reported
PCBs found:	Not reported
PCBs cleaned up:	Not reported
Petro products found:	Y
Petro products cleaned:	Not reported
Sediments found:	Not reported
Sediments cleaned:	Not reported
Soil affected:	Y
Soil cleaned up:	Not reported
Surface water cleaned:	Not reported
Unknown found:	Not reported
VOCs found:	Y
VOCs cleaned:	Not reported
Cleanup other description:	Not reported
Num. of cleanup and re-dev. jobs:	Not reported
Past use greenspace acreage:	Not reported
Past use residential acreage:	Not reported
Past use commercial acreage:	Not reported
Past use industrial acreage:	11
Future use greenspace acreage:	Not reported
Future use residential acreage:	Not reported

FORMER MOTIVA PETROLEUM TERMINAL (Continued) **1014475845**

Future use commercial acreage: Not reported
Future use industrial acreage: Not reported
Greenspace acreage and type: Not reported
Superfund Fed. landowner flag: Y

Property Highlights: Once clean, this property will be used by Goodwin College, a non-profit institution, to create a Connecticut River Campus, including public and private open space and river access. PPF - Former Motiva Petroleum Terminal, 12/20/06

Property Description: Former petroleum storage and distribution facility. Past owner Motiva Enterprises, LLC. Immediate past owner: 211 Riverside, LLC. Current owner: Goodwin College Inc deed: 2933/225 date of sale: 08/15/2007. Two one-story, brick buildings occupied tthe western portion of this parcel west of Riverside Drive. The buildings were constructed in 1931. The westernmost building was a former warehouse with a footprint of approximately 7,900 square feet. The second structure was a former office/garage bbuilding of approximately 7,500 square feet. The southern portion of the smaller building was used to service vehicles. The eastern portion of this parcel is located east of Riverside Drive and contains no buildings. Above ground bulk petroleum storaage tanks occupied the western portion of the property beginning circa 1931 and the eastern portion of the parcel by 1952. The tanks were removed in 2002.

U185 **SALAND CORP.** **SDADB** **S105627842**
NNE **1-5 RIVERSIDE DRIVE** **CT PROPERTY** **N/A**
1/4-1/2 **EAST HARTFORD, CT**
0.370 mi.
1956 ft. **Site 4 of 5 in cluster U**

Relative:
Higher

Actual:
53 ft.

Site Discovery and Assessment:

Facility ID:	5592
Rem Master ID:	5607
PTP Id:	0
WPC Number:	Not reported
Postal District:	Not reported
Latitude:	0
Longitude:	0
Lat/Long Determined By:	Not reported
Ground Water Quality Classification:	GB
Surface Water Quality Classification:	C
Waste Type:	Not reported
Disposal:	Not reported
Sample Data Available:	False
Updated By:	DANYLUK, M.
Update Program:	PTP
Updated:	6/19/2002
Date Created:	Not reported
Duplicate:	False
EPA CERCLIS Id:	Not reported
Number EPA RCRIS Id:	Not reported
Site on EPA's CERCLIS:	Not reported
Site Archived from CERCLIS:	Not reported
Archive Date:	Not reported
EPA's Removal at Site:	Not reported
Deferred to another EPA Program:	Not reported
EPA Env Priority Initiative Site:	Not reported
Federal Facility:	Not reported
Site on EPA's National Priority List:	Not reported

SALAND CORP. (Continued) **S105627842**

Part of an NPL site: Not reported
RCRA Generator Status: Not reported
RCRA Permit Status: Not reported
Referral Id: Not reported
Source of referral: Not reported
Date Received: Not reported
Staff Assigned: Not reported
Remediation Program: Not reported
Date dt_assigned: Not reported
Remediation Complete Approved DEP/Verified by LEP: Not reported
Outcome: Not reported
Remedial Id: Not reported
PTP Id: Not reported
Remediation Program: Not reported
Remediation Program Entered: Not reported
Staff Assigned: Not reported
Remediation Program: Not reported
Date dt_assign: Not reported
Project Phase: Not reported
Order issued: Not reported
Order Number: Not reported
Date order issued: Not reported
Remedial Investigation Start: Not reported
Remedial Investigation Completed: Not reported
Remedial Design Start: Not reported
Remedial Design complet: Not reported
Remedial Action Start: Not reported
Remedial Action Completed: Not reported
Date Oper/ maintenance Started: Not reported
GW monitoring: Not reported
Remediation complete Approved DEP/Verified by LEP: Not reported
Order Id: Not reported
Order Number: Not reported
Date order issued: Not reported
Staff Assigned: Not reported
Type of Order: Not reported
Order Respondent: Not reported
Admin Appeal Date: Not reported
Date of Admin Appeal Ruling: Not reported
Date of Admin Appeal Ruling: Not reported
Date of Final Order: Not reported
Date of Court Appeal: Not reported
Date of Court Ruling: Not reported
Date of Court Ruling: Not reported
Date Order Modified: Not reported
Date Referred to AG: Not reported
Judgement: Not reported
Date of AGR judgement: Not reported
Penalty assessed: Not reported
Order Complete: Not reported
In compliance: Not reported
Comments: Not reported

CT Property:
Seller Name: S.L. Liquidating Trust, LLC
Buyer Name: Riverside Enterprises, LLC
Certifying Party: Riverside Enterprises, LLC

SALAND CORP. (Continued) **S105627842**

Certifying Attention Person:	Bruce Poresky
Title Of Certifying Person:	Sole Member
Certifying Person Address:	60 Rambling Brook Lane, Unit 6C
Certifying Person City,St,Zip:	Glastonbury, CT 06033
Property Transfer Forms:	Form III (DEP-PERD-PTP-203) when a discharge, spillage, uncontrolled loss, seepage or filtration of hazardous waste has occurred at the parcel that has not been fully remediated or the environmental conditions at the parcel are unknown. The person signing the Form III certification agrees to investigate and remediate the site in accordance with the remediation standards. The statute does not require completion of remediation before the parcel is transferred. Any person submitting a Form III shall simultaneously submit a completed Environmental Condition Assessment Form (ECAF)(DEP-PERD-PTP-200).
Date Recieved:	03/09/2007
Ackn Date:	09/14/2007
Determination Date:	Not reported
LEP Verified/DEP Approval Date:	Not reported
Rem Id:	8473
Remediation Location Id:	7717
Date Entered:	03/19/2007
Program:	Property Transfer Program
GAO Site:	False
Staff Full Name:	MaryAnne Danyluk
Super/Date:	09/20/2007
Stage Of Project:	Not reported
RP Level Of Activity:	Not reported
RP Needed Level Of Activity:	Not reported
Staff Level Of Activity:	Not reported
Staff Needed Level Of Activity:	Not reported
Public Intrest:	Not reported
PRP Cooperation:	Not reported
Enforcement Status:	Not reported
Level Of Complexity:	Not reported
Complex Eng Or Sci:	False
Complex Due To Public Involvement:	False
Politically Complex:	False
Complex Enforcement:	False
Coordination With Other Bureaus:	False
EPA Involvement:	False
Staff Prefrence:	Not reported
Readiness For Transfer:	Not reported
Project Transfer Time:	Not reported
Transfer Comments:	Not reported
Staff As Of July 2000:	Not reported
Initial Staff:	Not reported
Type Of Transfer:	real estate with building theron
Salutation:	Mr. Poresky
Relationship To Transfer:	transferee
Audit Date:	Not reported
Verif Type:	Not reported
Audit Outcome:	Not reported
GW:	GB
Basin:	Not reported
1st Payment:	3000
Pay Tag1:	2947
2nd Payment:	Not reported

SALAND CORP. (Continued) **S105627842**

Pay Tag2:	Not reported
RTN:	Not reported
Revised:	Not reported
ECAF Received:	Not reported
Old Determination Date:	Not reported
Redeterminationdate:	Not reported
Previous Determination:	Not reported
Monitoringoption:	Not reported
Postremedialmonitoring:	Not reported
Schedule Of I/R:	Not reported
Schedule Overdue:	Not reported
Aprvl Sched:	Not reported
Yr 1 Report:	Not reported
Yr 2 Report:	Not reported
Report Overdue:	Not reported
Ext Aprvl Sched:	Not reported
License #:	Not reported
Project Phase:	Not reported
PT Comments:	Not reported
EPA Id Number:	Not reported
GW Class:	Not reported
SW Class:	Not reported
AO/C0:	Not reported
Water Lead(Y Or N):	Not reported
Priority:	Not reported
Project Status(A, I Or D):	Not reported
Last Updated:	Not reported
SR Comments:	Not reported
Priority Or Work-Load:	Not reported
Status:	Not reported
Notes:	Not reported
Special Project Name:	Not reported
Special Project Comments:	Not reported
DOT Project:	Not reported
Pt Counter:	0
Project Complete:	False
Project Inactive:	False
Int Deposit #:	07-2644
Deposit #:	Not reported
Spill Case #:	Not reported
Diversion Id:	0
Public Notice:	Not reported
RAP Received:	Not reported
RAP Approved:	Not reported
Compliance Category:	Not reported
Delete Record:	False
ECAF Reviewed By:	MaryAnne Danyluk
Not Locatable:	False
Primary Address:	False
AKA Site Name:	False
Primary Site Name:	False
AKA Site Address:	False
Lead:	LEP
Seller Name:	Riverside Enterprises, LLC
Buyer Name:	Goodwin College, Inc.
Certifying Party:	Goodwin College, Inc.

SALAND CORP. (Continued) **S105627842**

Certifying Attention Person:	Mark Scheinberg
Title Of Certifying Person:	President
Certifying Person Address:	745 Burnside Avenue
Certifying Person City,St,Zip:	East Hartford, CT 06108
Property Transfer Forms:	Form III (DEP-PERD-PTP-203) when a discharge, spillage, uncontrolled loss, seepage or filtration of hazardous waste has occurred at the parcel that has not been fully remediated or the environmental conditions at the parcel are unknown. The person signing the Form III certification agrees to investigate and remediate the site in accordance with the remediation standards. The statute does not require completion of remediation before the parcel is transferred. Any person submitting a Form III shall simultaneously submit a completed Environmental Condition Assessment Form (ECAF)(DEP-PERD-PTP-200).
Date Recieved:	03/16/2007
Ackn Date:	05/02/2007
Determination Date:	6/19/2007
LEP Verified/DEP Approval Date:	Not reported
Rem Id:	8478
Remediation Location Id:	7717
Date Entered:	03/26/2007
Program:	Property Transfer Program
GAO Site:	False
Staff Full Name:	MaryAnne Danyluk
Super/Date:	05/02/2007
Stage Of Project:	Not reported
RP Level Of Activity:	Not reported
RP Needed Level Of Activity:	Not reported
Staff Level Of Activity:	Not reported
Staff Needed Level Of Activity:	Not reported
Public Intrest:	Not reported
PRP Cooperation:	Not reported
Enforcement Status:	Not reported
Level Of Complexity:	Not reported
Complex Eng Or Sci:	False
Complex Due To Public Involvement:	False
Politically Complex:	False
Complex Enforcement:	False
Coordination With Other Bureaus:	False
EPA Involvement:	False
Staff Prefrence:	Not reported
Readiness For Transfer:	Not reported
Project Transfer Time:	Not reported
Transfer Comments:	Not reported
Staff As Of July 2000:	Not reported
Initial Staff:	Not reported
Type Of Transfer:	real estate
Salutation:	Mr. Scheinberg
Relationship To Transfer:	transferee
Audit Date:	Not reported
Verif Type:	Not reported
Audit Outcome:	Not reported
GW:	GB
Basin:	Not reported
1st Payment:	3000
Pay Tag1:	208897
2nd Payment:	Not reported

SALAND CORP. (Continued) **S105627842**

Pay Tag2:	Not reported
RTN:	Not reported
Revised:	Not reported
ECAF Received:	Not reported
Old Determination Date:	Not reported
Redeterminationdate:	Not reported
Previous Determination:	Not reported
Monitoringoption:	Not reported
Postremedialmonitoring:	Not reported
Schedule Of I/R:	12/10/2008
Schedule Overdue:	Not reported
Aprvl Sched:	Not reported
Yr 1 Report:	Not reported
Yr 2 Report:	Not reported
Report Overdue:	Not reported
Ext Aprvl Sched:	Not reported
License #:	Not reported
Project Phase:	Not reported
PT Comments:	Not reported
EPA Id Number:	Not reported
GW Class:	Not reported
SW Class:	Not reported
AO/C0:	Not reported
Water Lead(Y Or N):	Not reported
Priority:	Not reported
Project Status(A, I Or D):	Not reported
Last Updated:	Not reported
SR Comments:	Not reported
Priority Or Work-Load:	Not reported
Status:	Not reported
Notes:	Not reported
Special Project Name:	Not reported
Special Project Comments:	Not reported
DOT Project:	Not reported
Pt Counter:	0
Project Complete:	False
Project Inactive:	False
Int Deposit #:	07-2703
Deposit #:	Not reported
Spill Case #:	Not reported
Diversion Id:	0
Public Notice:	Not reported
RAP Received:	Not reported
RAP Approved:	Not reported
Compliance Category:	B
Delete Record:	False
ECAF Reviewed By:	MaryAnne Danyluk
Not Locatable:	False
Primary Address:	True
AKA Site Name:	False
Primary Site Name:	True
AKA Site Address:	False
Lead:	LEP

U186 **SALAND CORP.** **CPCS** **S110775910**
NNE **1 RIVERSIDE DR.** **N/A**
1/4-1/2 **EAST HARTFORD, CT 06108**
0.370 mi.
1956 ft. **Site 5 of 5 in cluster U**

Relative:
Higher

Actual:
53 ft.

CPCS:
Site Type: LUST
Lust Status: Pending
PTP Form: Not reported
Program: Not reported
Comments: Not reported
Site Type Definition: Leaking Underground Storage Tanks Pending

---

187 **PRATT & WHITNEY, COLT STREET** **RCRA-TSDF** **1000881036**
North **COLT STREET** **CERC-NFRAP** **CTD000844399**
1/4-1/2 **EAST HARTFORD, CT 06108** **CORRACTS**
0.395 mi. **RCRA-LQG**
2088 ft. **US ENG CONTROLS**
US INST CONTROL

Relative:
Lower

FINDS
SHWS
SDADB

Actual:
27 ft.

2020 CORRECTIVE ACTION
FINANCIAL ASSURANCE

RCRA-TSDF:
Date form received by agency: 06/18/2010
Facility name: PRATT & WHITNEY
Facility address: 100 COLT ST
EAST HARTFORD, CT 06108
EPA ID: CTD000844399
Mailing address: MAIN ST
MS 102-14
EAST HARTFORD, CT 06108
Contact: DAVID M RUSSELL
Contact address: MAIN ST MS 1 02-14
EAST HARTFORD, CT 06108
Contact country: US
Contact telephone: (860) 565-3792
Contact email: DAVID.RUSSELL@PW.UTC.COM
EPA Region: 01
Land type: Private
Classification: TSDF
Description: Handler is engaged in the treatment, storage or disposal of hazardous waste
Classification: Large Quantity Generator
Description: Handler: generates 1,000 kg or more of hazardous waste during any calendar month; or generates more than 1 kg of acutely hazardous waste during any calendar month; or generates more than 100 kg of any residue or contaminated soil, waste or other debris resulting from the cleanup of a spill, into or on any land or water, of acutely hazardous waste during any calendar month; or generates 1 kg or less of acutely hazardous waste during any calendar month, and accumulates more than 1 kg of acutely hazardous waste at any time; or generates 100 kg or less of any residue or contaminated soil, waste or other debris resulting from the cleanup of a spill, into or on any land or water, of acutely hazardous waste during any calendar month, and accumulates more than 100 kg of that material at any time

PRATT & WHITNEY, COLT STREET (Continued) **1000881036**

Owner/Operator Summary:

Owner/operator name:	UNITED TECH CORP PRATT & WHITNEY AIRC GR
Owner/operator address:	400 MAIN STREET
	OPERCITY, CT 99999
Owner/operator country:	Not reported
Owner/operator telephone:	(203) 565-4887
Legal status:	Private
Owner/Operator Type:	Operator
Owner/Op start date:	Not reported
Owner/Op end date:	Not reported

Owner/operator name:	PRATT & WHITNEY DIV OF UTC
Owner/operator address:	MAIN ST
	EAST HARTFORD, CT 06108
Owner/operator country:	US
Owner/operator telephone:	(860) 565-4321
Legal status:	Private
Owner/Operator Type:	Owner
Owner/Op start date:	01/01/1972
Owner/Op end date:	Not reported

Owner/operator name:	PRATT & WHITNEY DIV OF UTC
Owner/operator address:	Not reported
	Not reported
Owner/operator country:	Not reported
Owner/operator telephone:	Not reported
Legal status:	Private
Owner/Operator Type:	Operator
Owner/Op start date:	01/01/1972
Owner/Op end date:	Not reported

Owner/operator name:	UNITED TECH CORP PRATT & WHITNEY AIRC GR
Owner/operator address:	400 MAIN ST
	EAST HARTFORD, CT 06108
Owner/operator country:	Not reported
Owner/operator telephone:	(203) 565-4887
Legal status:	Private
Owner/Operator Type:	Owner
Owner/Op start date:	01/01/0001
Owner/Op end date:	Not reported

Owner/operator name:	PRATT & WHITNEY
Owner/operator address:	Not reported
	Not reported
Owner/operator country:	US
Owner/operator telephone:	Not reported
Legal status:	Private
Owner/Operator Type:	Owner
Owner/Op start date:	01/01/1972
Owner/Op end date:	Not reported

Owner/operator name:	PRATT & WHITNEY DIV OF UNITED TECH CORP
Owner/operator address:	Not reported
	Not reported
Owner/operator country:	US
Owner/operator telephone:	Not reported
Legal status:	Private

PRATT & WHITNEY, COLT STREET (Continued) **1000881036**

Owner/Operator Type: Operator
Owner/Op start date: 01/01/1972
Owner/Op end date: Not reported

Handler Activities Summary:
U.S. importer of hazardous waste: No
Mixed waste (haz. and radioactive): No
Recycler of hazardous waste: No
Transporter of hazardous waste: No
Treater, storer or disposer of HW: No
Underground injection activity: No
On-site burner exemption: No
Furnace exemption: No
Used oil fuel burner: No
Used oil processor: No
User oil refiner: No
Used oil fuel marketer to burner: No
Used oil Specification marketer: No
Used oil transfer facility: No
Used oil transporter: No

Historical Generators:
Date form received by agency: 02/29/2008
Facility name: PRATT & WHITNEY
Site name: PRATT AND WHITNEY
Classification: Large Quantity Generator

Date form received by agency: 02/22/2006
Facility name: PRATT & WHITNEY
Classification: Large Quantity Generator

Date form received by agency: 04/07/2005
Facility name: PRATT & WHITNEY
Classification: Large Quantity Generator

Date form received by agency: 02/24/2004
Facility name: PRATT & WHITNEY
Classification: Large Quantity Generator

Date form received by agency: 02/14/2002
Facility name: PRATT & WHITNEY
Classification: Large Quantity Generator

Date form received by agency: 02/23/2000
Facility name: PRATT & WHITNEY
Site name: PRATT & WHITNEY AIRCRAFT GROUP
Classification: Large Quantity Generator

Date form received by agency: 02/27/1998
Facility name: PRATT & WHITNEY
Classification: Large Quantity Generator

Date form received by agency: 02/20/1996
Facility name: PRATT & WHITNEY
Site name: PRATT & WHITNEY AIRCRAFT
Classification: Large Quantity Generator

PRATT & WHITNEY, COLT STREET (Continued) **1000881036**

Date form received by agency: 03/01/1994
Facility name: PRATT & WHITNEY
Site name: PRATT & WHITNEY AIRCRAFT GROUP MD&CPD
Classification: Large Quantity Generator

Date form received by agency: 03/24/1992
Facility name: PRATT & WHITNEY
Site name: PRATT & WHITNEY AIRCRAFT GROUP MD&CPD
Classification: Large Quantity Generator

Date form received by agency: 03/21/1990
Facility name: PRATT & WHITNEY
Site name: PRATT & WHITNEY EAST HARTFORD, COLT STRE
Classification: Large Quantity Generator

Date form received by agency: 11/18/1980
Facility name: PRATT & WHITNEY
Classification: Not a generator, verified

Date form received by agency: 08/18/1980
Facility name: PRATT & WHITNEY
Classification: Large Quantity Generator

Hazardous Waste Summary:
Waste code: D000
Waste name: Not Defined

Waste code: D006
Waste name: CADMIUM

Waste code: D007
Waste name: CHROMIUM

Waste code: F001
Waste name: THE FOLLOWING SPENT HALOGENATED SOLVENTS USED IN DEGREASING: TETRACHLOROETHYLENE, TRICHLOROETHYLENE, METHYLENE CHLORIDE, 1,1,1-TRICHLOROETHANE, CARBON TETRACHLORIDE, AND CHLORINATED FLUOROCARBONS; ALL SPENT SOLVENT MIXTURES/BLENDS USED IN DEGREASING CONTAINING, BEFORE USE, A TOTAL OF TEN PERCENT OR MORE (BY VOLUME) OF ONE OR MORE OF THE ABOVE HALOGENATED SOLVENTS OR THOSE SOLVENTS LISTED IN F002, F004, AND F005, AND STILL BOTTOMS FROM THE RECOVERY OF THESE SPENT SOLVENTS AND SPENT SOLVENT MIXTURES.

Waste code: F006
Waste name: WASTEWATER TREATMENT SLUDGES FROM ELECTROPLATING OPERATIONS EXCEPT FROM THE FOLLOWING PROCESSES: (1) SULFURIC ACID ANODIZING OF ALUMINUM; (2) TIN PLATING ON CARBON STEEL; (3) ZINC PLATING (SEGREGATED BASIS) ON CARBON STEEL; (4) ALUMINUM OR ZINC-ALUMINUM PLATING ON CARBON STEEL; (5) CLEANING/STRIPPING ASSOCIATED WITH TIN, ZINC AND ALUMINUM PLATING ON CARBON STEEL; AND (6) CHEMICAL ETCHING AND MILLING OF ALUMINUM.

Waste code: F008
Waste name: PLATING BATH RESIDUES FROM THE BOTTOM OF PLATING BATHS FROM ELECTROPLATING OPERATIONS WHERE CYANIDES ARE USED IN THE PROCESS.

Waste code: F009

PRATT & WHITNEY, COLT STREET (Continued) **1000881036**

Waste name: SPENT STRIPPING AND CLEANING BATH SOLUTIONS FROM ELECTROPLATING OPERATIONS WHERE CYANIDES ARE USED IN THE PROCESS.

Waste code: D001
Waste name: IGNITABLE HAZARDOUS WASTES ARE THOSE WASTES WHICH HAVE A FLASHPOINT OF LESS THAN 140 DEGREES FAHRENHEIT AS DETERMINED BY A PENSKY-MARTENS CLOSED CUP FLASH POINT TESTER. ANOTHER METHOD OF DETERMINING THE FLASH POINT OF A WASTE IS TO REVIEW THE MATERIAL SAFETY DATA SHEET, WHICH CAN BE OBTAINED FROM THE MANUFACTURER OR DISTRIBUTOR OF THE MATERIAL. LACQUER THINNER IS AN EXAMPLE OF A COMMONLY USED SOLVENT WHICH WOULD BE CONSIDERED AS IGNITABLE HAZARDOUS WASTE.

Waste code: D002
Waste name: A WASTE WHICH HAS A PH OF LESS THAN 2 OR GREATER THAN 12.5 IS CONSIDERED TO BE A CORROSIVE HAZARDOUS WASTE. SODIUM HYDROXIDE, A CAUSTIC SOLUTION WITH A HIGH PH, IS OFTEN USED BY INDUSTRIES TO CLEAN OR DEGREASE PARTS. HYDROCHLORIC ACID, A SOLUTION WITH A LOW PH, IS USED BY MANY INDUSTRIES TO CLEAN METAL PARTS PRIOR TO PAINTING. WHEN THESE CAUSTIC OR ACID SOLUTIONS BECOME CONTAMINATED AND MUST BE DISPOSED, THE WASTE WOULD BE A CORROSIVE HAZARDOUS WASTE.

Waste code: D018
Waste name: BENZENE

Waste code: D035
Waste name: METHYL ETHYL KETONE

Waste code: D039
Waste name: TETRACHLOROETHYLENE

Waste code: D040
Waste name: TRICHLOROETHYLENE

Waste code: F006
Waste name: WASTEWATER TREATMENT SLUDGES FROM ELECTROPLATING OPERATIONS EXCEPT FROM THE FOLLOWING PROCESSES: (1) SULFURIC ACID ANODIZING OF ALUMINUM; (2) TIN PLATING ON CARBON STEEL; (3) ZINC PLATING (SEGREGATED BASIS) ON CARBON STEEL; (4) ALUMINUM OR ZINC-ALUMINUM PLATING ON CARBON STEEL; (5) CLEANING/STRIPPING ASSOCIATED WITH TIN, ZINC AND ALUMINUM PLATING ON CARBON STEEL; AND (6) CHEMICAL ETCHING AND MILLING OF ALUMINUM.

Waste code: F006
Waste name: WASTEWATER TREATMENT SLUDGES FROM ELECTROPLATING OPERATIONS EXCEPT FROM THE FOLLOWING PROCESSES: (1) SULFURIC ACID ANODIZING OF ALUMINUM; (2) TIN PLATING ON CARBON STEEL; (3) ZINC PLATING (SEGREGATED BASIS) ON CARBON STEEL; (4) ALUMINUM OR ZINC-ALUMINUM PLATING ON CARBON STEEL; (5) CLEANING/STRIPPING ASSOCIATED WITH TIN, ZINC AND ALUMINUM PLATING ON CARBON STEEL; AND (6) CHEMICAL ETCHING AND MILLING OF ALUMINUM.

Waste code: D000
Waste name: Not Defined

Waste code: D002
Waste name: A WASTE WHICH HAS A PH OF LESS THAN 2 OR GREATER THAN 12.5 IS CONSIDERED TO BE A CORROSIVE HAZARDOUS WASTE. SODIUM HYDROXIDE, A

PRATT & WHITNEY, COLT STREET (Continued) **1000881036**

CAUSTIC SOLUTION WITH A HIGH PH, IS OFTEN USED BY INDUSTRIES TO CLEAN OR DEGREASE PARTS. HYDROCHLORIC ACID, A SOLUTION WITH A LOW PH, IS USED BY MANY INDUSTRIES TO CLEAN METAL PARTS PRIOR TO PAINTING. WHEN THESE CAUSTIC OR ACID SOLUTIONS BECOME CONTAMINATED AND MUST BE DISPOSED, THE WASTE WOULD BE A CORROSIVE HAZARDOUS WASTE.

Waste code: D003
Waste name: A MATERIAL IS CONSIDERED TO BE A REACTIVE HAZARDOUS WASTE IF IT IS NORMALLY UNSTABLE, REACTS VIOLENTLY WITH WATER, GENERATES TOXIC GASES WHEN EXPOSED TO WATER OR CORROSIVE MATERIALS, OR IF IT IS CAPABLE OF DETONATION OR EXPLOSION WHEN EXPOSED TO HEAT OR A FLAME. ONE EXAMPLE OF SUCH WASTE WOULD BY WASTE GUNPOWDER.

Waste code: D006
Waste name: CADMIUM

Waste code: D007
Waste name: CHROMIUM

Waste code: F001
Waste name: THE FOLLOWING SPENT HALOGENATED SOLVENTS USED IN DEGREASING: TETRACHLOROETHYLENE, TRICHLOROETHYLENE, METHYLENE CHLORIDE, 1,1,1-TRICHLOROETHANE, CARBON TETRACHLORIDE, AND CHLORINATED FLUOROCARBONS; ALL SPENT SOLVENT MIXTURES/BLENDS USED IN DEGREASING CONTAINING, BEFORE USE, A TOTAL OF TEN PERCENT OR MORE (BY VOLUME) OF ONE OR MORE OF THE ABOVE HALOGENATED SOLVENTS OR THOSE SOLVENTS LISTED IN F002, F004, AND F005, AND STILL BOTTOMS FROM THE RECOVERY OF THESE SPENT SOLVENTS AND SPENT SOLVENT MIXTURES.

Waste code: F006
Waste name: WASTEWATER TREATMENT SLUDGES FROM ELECTROPLATING OPERATIONS EXCEPT FROM THE FOLLOWING PROCESSES: (1) SULFURIC ACID ANODIZING OF ALUMINUM; (2) TIN PLATING ON CARBON STEEL; (3) ZINC PLATING (SEGREGATED BASIS) ON CARBON STEEL; (4) ALUMINUM OR ZINC-ALUMINUM PLATING ON CARBON STEEL; (5) CLEANING/STRIPPING ASSOCIATED WITH TIN, ZINC AND ALUMINUM PLATING ON CARBON STEEL; AND (6) CHEMICAL ETCHING AND MILLING OF ALUMINUM.

Waste code: F007
Waste name: SPENT CYANIDE PLATING BATH SOLUTIONS FROM ELECTROPLATING OPERATIONS

Waste code: F008
Waste name: PLATING BATH RESIDUES FROM THE BOTTOM OF PLATING BATHS FROM ELECTROPLATING OPERATIONS WHERE CYANIDES ARE USED IN THE PROCESS.

Waste code: F009
Waste name: SPENT STRIPPING AND CLEANING BATH SOLUTIONS FROM ELECTROPLATING OPERATIONS WHERE CYANIDES ARE USED IN THE PROCESS.

Waste code: F011
Waste name: SPENT CYANIDE SOLUTIONS FROM SALT BATH POT CLEANING FROM METAL HEAT TREATING OPERATIONS.

Biennial Reports:

Last Biennial Reporting Year: 2011

PRATT & WHITNEY, COLT STREET (Continued) **1000881036**

Annual Waste Handled:
Waste code: F006
Waste name: WASTEWATER TREATMENT SLUDGES FROM ELECTROPLATING OPERATIONS EXCEPT FROM THE FOLLOWING PROCESSES: (1) SULFURIC ACID ANODIZING OF ALUMINUM; (2) TIN PLATING ON CARBON STEEL; (3) ZINC PLATING (SEGREGATED BASIS) ON CARBON STEEL; (4) ALUMINUM OR ZINC-ALUMINUM PLATING ON CARBON STEEL; (5) CLEANING/STRIPPING ASSOCIATED WITH TIN, ZINC AND ALUMINUM PLATING ON CARBON STEEL; AND (6) CHEMICAL ETCHING AND MILLING OF ALUMINUM.
Amount (Lbs): 272566

Corrective Action Summary:
Event date: 12/31/1986
Event: RFA Completed, Assessment was a PA-Plus.

Event date: 09/03/1993
Event: CA Prioritization, Facility or area was assigned a high corrective action priority.

Event date: 04/14/1995
Event: Stabilization Measures Evaluation,This facility is not amenable to stabilization activity because of a lack of technical data. An evaluation has been completed, but further data is necessary to determine stabilization measures, feasibility or appropriateness. This status should be changed when data becomes available.

Event date: 04/12/1996
Event: CA772GC

Event date: 07/17/1996
Event: RFI Imposition

Event date: 10/30/1996
Event: CA770NG

Event date: 11/22/1996
Event: RFI Workplan Received

Event date: 11/10/1999
Event: Current Human Exposures under Control, Yes, Current Human Exposures Under Control has been verified. Based on a review of information contained in the EI determination, current human exposures are expected to be under control at the facility under current and reasonably expected conditions. This determination will be re-evaluated when the Agency/State becomes aware of significant changes at the facility.

Event date: 11/10/1999
Event: Igration of Contaminated Groundwater under Control, Yes, Migration of Contaminated Groundwater Under Control has been verified. Based on a review of information contained in the EI determination, it has been determined that migration of contaminated groundwater is under control at the facility. Specifically, this determination indicates that the migration of contaminated groundwater is under control, and that monitoring will be conducted to confirm that contaminated groundwater

PRATT & WHITNEY, COLT STREET (Continued) **1000881036**

remains within the existing area of contaminated groundwater. This determination will be re-evaluated when the Agency becomes aware of significant changes at the facility.

Facility Has Received Notices of Violations:

Regulation violated: FR - 265.15
Area of violation: TSD IS-General Facility Standards
Date violation determined: 09/03/2003
Date achieved compliance: 09/19/2003
Violation lead agency: State
Enforcement action: Not reported
Enforcement action date: Not reported
Enf. disposition status: Not reported
Enf. disp. status date: Not reported
Enforcement lead agency: Not reported
Proposed penalty amount: Not reported
Final penalty amount: Not reported
Paid penalty amount: Not reported

Regulation violated: FR - 265.111
Area of violation: Generators - General
Date violation determined: 09/03/2003
Date achieved compliance: 08/19/2004
Violation lead agency: State
Enforcement action: WRITTEN INFORMAL
Enforcement action date: 11/26/2003
Enf. disposition status: Not reported
Enf. disp. status date: Not reported
Enforcement lead agency: State
Proposed penalty amount: Not reported
Final penalty amount: Not reported
Paid penalty amount: Not reported

Regulation violated: SR - 22a-449(c)-102(a)(1)
Area of violation: Generators - Exports
Date violation determined: 12/01/1997
Date achieved compliance: 12/08/1999
Violation lead agency: EPA
Enforcement action: FINAL 3008(A) COMPLIANCE ORDER
Enforcement action date: 11/19/1999
Enf. disposition status: Not reported
Enf. disp. status date: Not reported
Enforcement lead agency: EPA
Proposed penalty amount: Not reported
Final penalty amount: 99
Paid penalty amount: Not reported

Regulation violated: SR - 22a-449(c)-105(a)(1)
Area of violation: Generators - Pre-transport
Date violation determined: 12/01/1997
Date achieved compliance: 12/08/1999
Violation lead agency: EPA
Enforcement action: INITIAL 3008(A) COMPLIANCE
Enforcement action date: 09/30/1999
Enf. disposition status: Not reported
Enf. disp. status date: Not reported
Enforcement lead agency: EPA

PRATT & WHITNEY, COLT STREET (Continued) **1000881036**

Proposed penalty amount: 990
Final penalty amount: Not reported
Paid penalty amount: Not reported

Regulation violated: FR - 268.7(a)(2)
Area of violation: LDR - General
Date violation determined: 12/01/1997
Date achieved compliance: 12/08/1999
Violation lead agency: EPA
Enforcement action: INITIAL 3008(A) COMPLIANCE
Enforcement action date: 09/30/1999
Enf. disposition status: Not reported
Enf. disp. status date: Not reported
Enforcement lead agency: EPA
Proposed penalty amount: 990
Final penalty amount: Not reported
Paid penalty amount: Not reported

Regulation violated: SR - 22a-449(c)-102(a)(1)
Area of violation: Generators - Exports
Date violation determined: 12/01/1997
Date achieved compliance: 12/08/1999
Violation lead agency: EPA
Enforcement action: INITIAL 3008(A) COMPLIANCE
Enforcement action date: 09/30/1999
Enf. disposition status: Not reported
Enf. disp. status date: Not reported
Enforcement lead agency: EPA
Proposed penalty amount: 990
Final penalty amount: Not reported
Paid penalty amount: Not reported

Regulation violated: SR - 22a-449(c)-105(a)(1)
Area of violation: TSD IS-Ground-Water Monitoring
Date violation determined: 12/01/1997
Date achieved compliance: 12/08/1999
Violation lead agency: EPA
Enforcement action: INITIAL 3008(A) COMPLIANCE
Enforcement action date: 09/30/1999
Enf. disposition status: Not reported
Enf. disp. status date: Not reported
Enforcement lead agency: EPA
Proposed penalty amount: 990
Final penalty amount: Not reported
Paid penalty amount: Not reported

Regulation violated: SR - 22a-449(c)-105(a)(1)
Area of violation: TSD IS-Ground-Water Monitoring
Date violation determined: 12/01/1997
Date achieved compliance: 12/08/1999
Violation lead agency: EPA
Enforcement action: FINAL 3008(A) COMPLIANCE ORDER
Enforcement action date: 11/19/1999
Enf. disposition status: Not reported
Enf. disp. status date: Not reported
Enforcement lead agency: EPA
Proposed penalty amount: Not reported

PRATT & WHITNEY, COLT STREET (Continued) **1000881036**

Final penalty amount: 99
Paid penalty amount: Not reported

Regulation violated: SR - 22a-449(c)-105(a)(1)
Area of violation: Generators - Pre-transport
Date violation determined: 12/01/1997
Date achieved compliance: 12/08/1999
Violation lead agency: EPA
Enforcement action: FINAL 3008(A) COMPLIANCE ORDER
Enforcement action date: 11/19/1999
Enf. disposition status: Not reported
Enf. disp. status date: Not reported
Enforcement lead agency: EPA
Proposed penalty amount: Not reported
Final penalty amount: 99
Paid penalty amount: Not reported

Regulation violated: FR - 268.7(a)(2)
Area of violation: LDR - General
Date violation determined: 12/01/1997
Date achieved compliance: 12/08/1999
Violation lead agency: EPA
Enforcement action: FINAL 3008(A) COMPLIANCE ORDER
Enforcement action date: 11/19/1999
Enf. disposition status: Not reported
Enf. disp. status date: Not reported
Enforcement lead agency: EPA
Proposed penalty amount: Not reported
Final penalty amount: 99
Paid penalty amount: Not reported

Regulation violated: Not reported
Area of violation: TSD IS-Ground-Water Monitoring
Date violation determined: 07/07/1997
Date achieved compliance: 08/28/1997
Violation lead agency: State
Enforcement action: INFORMAL WRITTEN NOTIFICATION
Enforcement action date: 07/07/1997
Enf. disposition status: Not reported
Enf. disp. status date: Not reported
Enforcement lead agency: State
Proposed penalty amount: Not reported
Final penalty amount: Not reported
Paid penalty amount: Not reported

Regulation violated: FR - 40 cfr 264.15(b)&(d)
Area of violation: TSD IS-Manifest/Records/Reporting
Date violation determined: 06/10/1992
Date achieved compliance: 11/23/1992
Violation lead agency: State
Enforcement action: WRITTEN INFORMAL
Enforcement action date: 07/06/1992
Enf. disposition status: Not reported
Enf. disp. status date: Not reported
Enforcement lead agency: State
Proposed penalty amount: Not reported
Final penalty amount: Not reported

PRATT & WHITNEY, COLT STREET (Continued) **1000881036**

Paid penalty amount: Not reported

Regulation violated: FR - 40 cfr 264.71
Area of violation: TSD - Manifest/Records/Reporting
Date violation determined: 06/10/1992
Date achieved compliance: 11/23/1992
Violation lead agency: State
Enforcement action: WRITTEN INFORMAL
Enforcement action date: 07/06/1992
Enf. disposition status: Not reported
Enf. disp. status date: Not reported
Enforcement lead agency: State
Proposed penalty amount: Not reported
Final penalty amount: Not reported
Paid penalty amount: Not reported

Regulation violated: FR - 40 cfr 264.15(d)
Area of violation: TSD IS-Manifest/Records/Reporting
Date violation determined: 05/11/1992
Date achieved compliance: 11/23/1992
Violation lead agency: State
Enforcement action: WRITTEN INFORMAL
Enforcement action date: 07/06/1992
Enf. disposition status: Not reported
Enf. disp. status date: Not reported
Enforcement lead agency: State
Proposed penalty amount: Not reported
Final penalty amount: Not reported
Paid penalty amount: Not reported

Regulation violated: Not reported
Area of violation: TSD IS-Ground-Water Monitoring
Date violation determined: 09/30/1991
Date achieved compliance: 11/28/1994
Violation lead agency: State
Enforcement action: WRITTEN INFORMAL
Enforcement action date: 07/06/1992
Enf. disposition status: Not reported
Enf. disp. status date: Not reported
Enforcement lead agency: State
Proposed penalty amount: Not reported
Final penalty amount: Not reported
Paid penalty amount: Not reported

Regulation violated: Not reported
Area of violation: TSD IS-Ground-Water Monitoring
Date violation determined: 09/30/1991
Date achieved compliance: 11/23/1992
Violation lead agency: State
Enforcement action: Not reported
Enforcement action date: Not reported
Enf. disposition status: Not reported
Enf. disp. status date: Not reported
Enforcement lead agency: Not reported
Proposed penalty amount: Not reported
Final penalty amount: Not reported
Paid penalty amount: Not reported

PRATT & WHITNEY, COLT STREET (Continued) **1000881036**

Regulation violated: Not reported
Area of violation: TSD - General
Date violation determined: 08/30/1991
Date achieved compliance: 08/30/1996
Violation lead agency: EPA
Enforcement action: FINAL CIVIL JUDICIAL ACTION FOR COMPLIANCE AND/OR MONETARY PENALTY
Enforcement action date: 10/19/1993
Enf. disposition status: Not reported
Enf. disp. status date: Not reported
Enforcement lead agency: EPA
Proposed penalty amount: Not reported
Final penalty amount: 3701910
Paid penalty amount: Not reported

Regulation violated: Not reported
Area of violation: Generators - Exports
Date violation determined: 08/30/1991
Date achieved compliance: 08/30/1996
Violation lead agency: EPA
Enforcement action: FINAL CIVIL JUDICIAL ACTION FOR COMPLIANCE AND/OR MONETARY PENALTY
Enforcement action date: 10/19/1993
Enf. disposition status: Not reported
Enf. disp. status date: Not reported
Enforcement lead agency: EPA
Proposed penalty amount: Not reported
Final penalty amount: 3701910
Paid penalty amount: Not reported

Regulation violated: Not reported
Area of violation: TSD IS-Ground-Water Monitoring
Date violation determined: 08/30/1991
Date achieved compliance: 08/30/1996
Violation lead agency: EPA
Enforcement action: FINAL CIVIL JUDICIAL ACTION FOR COMPLIANCE AND/OR MONETARY PENALTY
Enforcement action date: 10/19/1993
Enf. disposition status: Not reported
Enf. disp. status date: Not reported
Enforcement lead agency: EPA
Proposed penalty amount: Not reported
Final penalty amount: 3701910
Paid penalty amount: Not reported

Regulation violated: Not reported
Area of violation: TSD - Closure/Post-Closure
Date violation determined: 08/30/1991
Date achieved compliance: 08/30/1996
Violation lead agency: EPA
Enforcement action: FINAL CIVIL JUDICIAL ACTION FOR COMPLIANCE AND/OR MONETARY PENALTY
Enforcement action date: 10/19/1993
Enf. disposition status: Not reported
Enf. disp. status date: Not reported
Enforcement lead agency: EPA
Proposed penalty amount: Not reported
Final penalty amount: 3701910
Paid penalty amount: Not reported

Regulation violated: Not reported

PRATT & WHITNEY, COLT STREET (Continued) **1000881036**

Area of violation: LDR - General
Date violation determined: 08/30/1991
Date achieved compliance: 08/30/1996
Violation lead agency: EPA
Enforcement action: FINAL CIVIL JUDICIAL ACTION FOR COMPLIANCE AND/OR MONETARY PENALTY
Enforcement action date: 10/19/1993
Enf. disposition status: Not reported
Enf. disp. status date: Not reported
Enforcement lead agency: EPA
Proposed penalty amount: Not reported
Final penalty amount: 3701910
Paid penalty amount: Not reported

Regulation violated: Not reported
Area of violation: TSD - Contingency Plan and Emergency Procedures
Date violation determined: 08/30/1991
Date achieved compliance: 08/30/1996
Violation lead agency: EPA
Enforcement action: FINAL CIVIL JUDICIAL ACTION FOR COMPLIANCE AND/OR MONETARY PENALTY
Enforcement action date: 10/19/1993
Enf. disposition status: Not reported
Enf. disp. status date: Not reported
Enforcement lead agency: EPA
Proposed penalty amount: Not reported
Final penalty amount: 3701910
Paid penalty amount: Not reported

Regulation violated: Not reported
Area of violation: LDR - General
Date violation determined: 08/29/1990
Date achieved compliance: 08/29/1995
Violation lead agency: EPA
Enforcement action: REFERRAL TO DEPARTMENT OF JUSTICE
Enforcement action date: 03/28/1991
Enf. disposition status: Not reported
Enf. disp. status date: Not reported
Enforcement lead agency: EPA
Proposed penalty amount: Not reported
Final penalty amount: Not reported
Paid penalty amount: Not reported

Regulation violated: Not reported
Area of violation: TSD - General
Date violation determined: 08/29/1990
Date achieved compliance: 08/29/1995
Violation lead agency: EPA
Enforcement action: INITIAL CIVIL JUDICIAL ACTION FOR COMPLIANCE AND/OR MONETARY PENALTY
Enforcement action date: 04/01/1991
Enf. disposition status: Not reported
Enf. disp. status date: Not reported
Enforcement lead agency: EPA
Proposed penalty amount: Not reported
Final penalty amount: Not reported
Paid penalty amount: Not reported

Regulation violated: Not reported
Area of violation: TSD - General

PRATT & WHITNEY, COLT STREET (Continued) **1000881036**

Date violation determined: 08/29/1990
Date achieved compliance: 08/29/1995
Violation lead agency: EPA
Enforcement action: REFERRAL TO DEPARTMENT OF JUSTICE
Enforcement action date: 03/28/1991
Enf. disposition status: Not reported
Enf. disp. status date: Not reported
Enforcement lead agency: EPA
Proposed penalty amount: Not reported
Final penalty amount: Not reported
Paid penalty amount: Not reported

Regulation violated: Not reported
Area of violation: TSD - General
Date violation determined: 08/29/1990
Date achieved compliance: 08/29/1995
Violation lead agency: EPA
Enforcement action: FINAL CIVIL JUDICIAL ACTION FOR COMPLIANCE AND/OR MONETARY PENALTY
Enforcement action date: 10/19/1993
Enf. disposition status: Not reported
Enf. disp. status date: Not reported
Enforcement lead agency: EPA
Proposed penalty amount: Not reported
Final penalty amount: 3701910
Paid penalty amount: Not reported

Regulation violated: Not reported
Area of violation: LDR - General
Date violation determined: 08/29/1990
Date achieved compliance: 08/29/1995
Violation lead agency: EPA
Enforcement action: INITIAL CIVIL JUDICIAL ACTION FOR COMPLIANCE AND/OR MONETARY PENALTY
Enforcement action date: 04/01/1991
Enf. disposition status: Not reported
Enf. disp. status date: Not reported
Enforcement lead agency: EPA
Proposed penalty amount: Not reported
Final penalty amount: Not reported
Paid penalty amount: Not reported

Regulation violated: Not reported
Area of violation: LDR - General
Date violation determined: 08/29/1990
Date achieved compliance: 08/29/1995
Violation lead agency: EPA
Enforcement action: FINAL CIVIL JUDICIAL ACTION FOR COMPLIANCE AND/OR MONETARY PENALTY
Enforcement action date: 10/19/1993
Enf. disposition status: Not reported
Enf. disp. status date: Not reported
Enforcement lead agency: EPA
Proposed penalty amount: Not reported
Final penalty amount: 3701910
Paid penalty amount: Not reported

Regulation violated: Not reported
Area of violation: TSD - Closure/Post-Closure
Date violation determined: 06/21/1989

PRATT & WHITNEY, COLT STREET (Continued) **1000881036**

Date achieved compliance: 11/28/1994
Violation lead agency: State
Enforcement action: Not reported
Enforcement action date: Not reported
Enf. disposition status: Not reported
Enf. disp. status date: Not reported
Enforcement lead agency: Not reported
Proposed penalty amount: Not reported
Final penalty amount: Not reported
Paid penalty amount: Not reported

Regulation violated: Not reported
Area of violation: TSD - General
Date violation determined: 06/21/1989
Date achieved compliance: 05/11/1992
Violation lead agency: State
Enforcement action: Not reported
Enforcement action date: Not reported
Enf. disposition status: Not reported
Enf. disp. status date: Not reported
Enforcement lead agency: Not reported
Proposed penalty amount: Not reported
Final penalty amount: Not reported
Paid penalty amount: Not reported

Regulation violated: Not reported
Area of violation: TSD - General
Date violation determined: 04/26/1988
Date achieved compliance: 05/11/1992
Violation lead agency: State
Enforcement action: Not reported
Enforcement action date: Not reported
Enf. disposition status: Not reported
Enf. disp. status date: Not reported
Enforcement lead agency: Not reported
Proposed penalty amount: Not reported
Final penalty amount: Not reported
Paid penalty amount: Not reported

Regulation violated: Not reported
Area of violation: TSD IS-Ground-Water Monitoring
Date violation determined: 04/26/1988
Date achieved compliance: 11/28/1994
Violation lead agency: State
Enforcement action: Not reported
Enforcement action date: Not reported
Enf. disposition status: Not reported
Enf. disp. status date: Not reported
Enforcement lead agency: Not reported
Proposed penalty amount: Not reported
Final penalty amount: Not reported
Paid penalty amount: Not reported

Regulation violated: Not reported
Area of violation: TSD - General
Date violation determined: 09/30/1986
Date achieved compliance: 05/11/1992

PRATT & WHITNEY, COLT STREET (Continued) **1000881036**

Violation lead agency: State
Enforcement action: Not reported
Enforcement action date: Not reported
Enf. disposition status: Not reported
Enf. disp. status date: Not reported
Enforcement lead agency: Not reported
Proposed penalty amount: Not reported
Final penalty amount: Not reported
Paid penalty amount: Not reported

Regulation violated: Not reported
Area of violation: TSD - Closure/Post-Closure
Date violation determined: 09/30/1986
Date achieved compliance: 05/11/1992
Violation lead agency: State
Enforcement action: Not reported
Enforcement action date: Not reported
Enf. disposition status: Not reported
Enf. disp. status date: Not reported
Enforcement lead agency: Not reported
Proposed penalty amount: Not reported
Final penalty amount: Not reported
Paid penalty amount: Not reported

Regulation violated: Not reported
Area of violation: TSD IS-Ground-Water Monitoring
Date violation determined: 09/30/1985
Date achieved compliance: 05/11/1992
Violation lead agency: State
Enforcement action: Not reported
Enforcement action date: Not reported
Enf. disposition status: Not reported
Enf. disp. status date: Not reported
Enforcement lead agency: Not reported
Proposed penalty amount: Not reported
Final penalty amount: Not reported
Paid penalty amount: Not reported

Evaluation Action Summary:
Evaluation date: 05/04/2011
Evaluation: FINANCIAL RECORD REVIEW
Area of violation: Not reported
Date achieved compliance: Not reported
Evaluation lead agency: State

Evaluation date: 11/08/2010
Evaluation: FINANCIAL RECORD REVIEW
Area of violation: Not reported
Date achieved compliance: Not reported
Evaluation lead agency: State

Evaluation date: 09/03/2003
Evaluation: COMPLIANCE EVALUATION INSPECTION ON-SITE
Area of violation: TSD IS-General Facility Standards
Date achieved compliance: 09/19/2003
Evaluation lead agency: State

PRATT & WHITNEY, COLT STREET (Continued) **1000881036**

Evaluation date: 09/03/2003
Evaluation: COMPLIANCE EVALUATION INSPECTION ON-SITE
Area of violation: Generators - General
Date achieved compliance: 08/19/2004
Evaluation lead agency: State

Evaluation date: 12/01/1997
Evaluation: FOCUSED COMPLIANCE INSPECTION
Area of violation: Generators - Exports
Date achieved compliance: 12/08/1999
Evaluation lead agency: EPA

Evaluation date: 12/01/1997
Evaluation: FOCUSED COMPLIANCE INSPECTION
Area of violation: LDR - General
Date achieved compliance: 12/08/1999
Evaluation lead agency: EPA

Evaluation date: 12/01/1997
Evaluation: FOCUSED COMPLIANCE INSPECTION
Area of violation: TSD IS-Ground-Water Monitoring
Date achieved compliance: 12/08/1999
Evaluation lead agency: EPA

Evaluation date: 12/01/1997
Evaluation: FOCUSED COMPLIANCE INSPECTION
Area of violation: Generators - Pre-transport
Date achieved compliance: 12/08/1999
Evaluation lead agency: EPA

Evaluation date: 07/07/1997
Evaluation: NON-FINANCIAL RECORD REVIEW
Area of violation: TSD IS-Ground-Water Monitoring
Date achieved compliance: 08/28/1997
Evaluation lead agency: State

Evaluation date: 11/28/1994
Evaluation: FOCUSED COMPLIANCE INSPECTION
Area of violation: Not reported
Date achieved compliance: Not reported
Evaluation lead agency: State

Evaluation date: 11/23/1992
Evaluation: COMPLIANCE EVALUATION INSPECTION ON-SITE
Area of violation: Not reported
Date achieved compliance: Not reported
Evaluation lead agency: State

Evaluation date: 05/11/1992
Evaluation: COMPLIANCE EVALUATION INSPECTION ON-SITE
Area of violation: TSD IS-Manifest/Records/Reporting
Date achieved compliance: 11/23/1992
Evaluation lead agency: State

Evaluation date: 05/11/1992
Evaluation: COMPLIANCE EVALUATION INSPECTION ON-SITE
Area of violation: TSD - Manifest/Records/Reporting

PRATT & WHITNEY, COLT STREET (Continued) **1000881036**

Date achieved compliance: 11/23/1992
Evaluation lead agency: State

Evaluation date: 09/30/1991
Evaluation: GROUNDWATER MONITORING EVALUATION
Area of violation: TSD IS-Ground-Water Monitoring
Date achieved compliance: 11/23/1992
Evaluation lead agency: State

Evaluation date: 09/30/1991
Evaluation: GROUNDWATER MONITORING EVALUATION
Area of violation: TSD IS-Ground-Water Monitoring
Date achieved compliance: 11/28/1994
Evaluation lead agency: State

Evaluation date: 08/30/1991
Evaluation: COMPLIANCE EVALUATION INSPECTION ON-SITE
Area of violation: TSD - General
Date achieved compliance: 08/30/1996
Evaluation lead agency: EPA

Evaluation date: 08/30/1991
Evaluation: COMPLIANCE EVALUATION INSPECTION ON-SITE
Area of violation: TSD IS-Ground-Water Monitoring
Date achieved compliance: 08/30/1996
Evaluation lead agency: EPA

Evaluation date: 08/30/1991
Evaluation: COMPLIANCE EVALUATION INSPECTION ON-SITE
Area of violation: LDR - General
Date achieved compliance: 08/30/1996
Evaluation lead agency: EPA

Evaluation date: 08/30/1991
Evaluation: COMPLIANCE EVALUATION INSPECTION ON-SITE
Area of violation: TSD - Contingency Plan and Emergency Procedures
Date achieved compliance: 08/30/1996
Evaluation lead agency: EPA

Evaluation date: 08/30/1991
Evaluation: COMPLIANCE EVALUATION INSPECTION ON-SITE
Area of violation: TSD - Closure/Post-Closure
Date achieved compliance: 08/30/1996
Evaluation lead agency: EPA

Evaluation date: 08/30/1991
Evaluation: COMPLIANCE EVALUATION INSPECTION ON-SITE
Area of violation: Generators - Exports
Date achieved compliance: 08/30/1996
Evaluation lead agency: EPA

Evaluation date: 08/29/1990
Evaluation: COMPLIANCE EVALUATION INSPECTION ON-SITE
Area of violation: LDR - General
Date achieved compliance: 08/29/1995
Evaluation lead agency: EPA

PRATT & WHITNEY, COLT STREET (Continued) **1000881036**

Evaluation date: 08/29/1990
Evaluation: COMPLIANCE EVALUATION INSPECTION ON-SITE
Area of violation: TSD - General
Date achieved compliance: 08/29/1995
Evaluation lead agency: EPA

Evaluation date: 06/21/1989
Evaluation: COMPLIANCE EVALUATION INSPECTION ON-SITE
Area of violation: TSD - General
Date achieved compliance: 05/11/1992
Evaluation lead agency: State

Evaluation date: 06/21/1989
Evaluation: COMPLIANCE EVALUATION INSPECTION ON-SITE
Area of violation: TSD - Closure/Post-Closure
Date achieved compliance: 11/28/1994
Evaluation lead agency: State

Evaluation date: 04/26/1988
Evaluation: COMPLIANCE EVALUATION INSPECTION ON-SITE
Area of violation: TSD - General
Date achieved compliance: 05/11/1992
Evaluation lead agency: State

Evaluation date: 04/26/1988
Evaluation: GROUNDWATER MONITORING EVALUATION
Area of violation: TSD IS-Ground-Water Monitoring
Date achieved compliance: 11/28/1994
Evaluation lead agency: State

Evaluation date: 09/10/1987
Evaluation: COMPLIANCE EVALUATION INSPECTION ON-SITE
Area of violation: Not reported
Date achieved compliance: Not reported
Evaluation lead agency: State

Evaluation date: 02/04/1987
Evaluation: COMPLIANCE EVALUATION INSPECTION ON-SITE
Area of violation: Not reported
Date achieved compliance: Not reported
Evaluation lead agency: EPA-Initiated Oversight/Observation/Training Actions

Evaluation date: 09/30/1986
Evaluation: COMPLIANCE EVALUATION INSPECTION ON-SITE
Area of violation: TSD - General
Date achieved compliance: 05/11/1992
Evaluation lead agency: State

Evaluation date: 09/30/1986
Evaluation: COMPLIANCE EVALUATION INSPECTION ON-SITE
Area of violation: TSD - Closure/Post-Closure
Date achieved compliance: 05/11/1992
Evaluation lead agency: State

Evaluation date: 09/30/1985
Evaluation: COMPLIANCE EVALUATION INSPECTION ON-SITE
Area of violation: TSD IS-Ground-Water Monitoring

PRATT & WHITNEY, COLT STREET (Continued) **1000881036**

Date achieved compliance: 05/11/1992
Evaluation lead agency: State

Evaluation date: 07/10/1985
Evaluation: COMPLIANCE EVALUATION INSPECTION ON-SITE
Area of violation: Not reported
Date achieved compliance: Not reported
Evaluation lead agency: State

Evaluation date: 11/29/1984
Evaluation: NON-FINANCIAL RECORD REVIEW
Area of violation: Not reported
Date achieved compliance: Not reported
Evaluation lead agency: State

Evaluation date: 06/21/1984
Evaluation: COMPLIANCE SCHEDULE EVALUATION
Area of violation: Not reported
Date achieved compliance: Not reported
Evaluation lead agency: State

Evaluation date: 06/05/1984
Evaluation: COMPLIANCE EVALUATION INSPECTION ON-SITE
Area of violation: Not reported
Date achieved compliance: Not reported
Evaluation lead agency: State

Evaluation date: 05/31/1984
Evaluation: GROUNDWATER MONITORING EVALUATION
Area of violation: Not reported
Date achieved compliance: Not reported
Evaluation lead agency: State

CERC-NFRAP:
Site ID: 0101921
Federal Facility: Not a Federal Facility
NPL Status: Not on the NPL
Non NPL Status: Deferred to RCRA

CERCLIS-NFRAP Site Contact Details:
Contact Sequence ID: 13157749.00000
Person ID: 1270187.00000

CERCLIS-NFRAP Site Alias Name(s):
Alias Name: P & W, COLT STREET
Alias Address: Not reported
HARTFORD, CT

CERCLIS-NFRAP Assessment History:
Action: DISCOVERY
Date Started: Not reported
Date Completed: 01/17/1990
Priority Level: Not reported

Action: PRELIMINARY ASSESSMENT
Date Started: Not reported

PRATT & WHITNEY, COLT STREET (Continued) **1000881036**

Date Completed: 08/28/1991
Priority Level: Deferred to RCRA (Subtitle C)

Action: ARCHIVE SITE
Date Started: Not reported
Date Completed: 01/25/1996
Priority Level: Not reported

CORRACTS:

EPA ID: CTD000844399
EPA Region: 01
Area Name: ENTIRE FACILITY
Actual Date: 04/12/1996
Action: CA772GC
NAICS Code(s): 336412
Aircraft Engine and Engine Parts Manufacturing
Original schedule date: Not reported
Schedule end date: Not reported

EPA ID: CTD000844399
EPA Region: 01
Area Name: ENTIRE FACILITY
Actual Date: 04/14/1995
Action: CA225IN - Stabilization Measures Evaluation, This facility is not, amenable to stabilization activity because of, a lack of technical data. An evaluation has been completed, but further data is necessary to determine stabilization measures, feasibility or appropriateness. This status should be changed when data becomes available
NAICS Code(s): 336412
Aircraft Engine and Engine Parts Manufacturing
Original schedule date: Not reported
Schedule end date: Not reported

EPA ID: CTD000844399
EPA Region: 01
Area Name: ENTIRE FACILITY
Actual Date: 07/17/1996
Action: CA100 - RFI Imposition
NAICS Code(s): 336412
Aircraft Engine and Engine Parts Manufacturing
Original schedule date: Not reported
Schedule end date: Not reported

EPA ID: CTD000844399
EPA Region: 01
Area Name: ENTIRE FACILITY
Actual Date: 09/03/1993
Action: CA075HI - CA Prioritization, Facility or area was assigned a high corrective action priority
NAICS Code(s): 336412
Aircraft Engine and Engine Parts Manufacturing
Original schedule date: Not reported
Schedule end date: Not reported

EPA ID: CTD000844399

PRATT & WHITNEY, COLT STREET (Continued) **1000881036**

EPA Region: 01
Area Name: ENTIRE FACILITY
Actual Date: 10/30/1996
Action: CA770NG
NAICS Code(s): 336412
Aircraft Engine and Engine Parts Manufacturing
Original schedule date: Not reported
Schedule end date: Not reported

EPA ID: CTD000844399
EPA Region: 01
Area Name: ENTIRE FACILITY
Actual Date: 11/10/1999
Action: CA725YE - Current Human Exposures Under Control, Yes, Current Human Exposures Under Control has been verified
NAICS Code(s): 336412
Aircraft Engine and Engine Parts Manufacturing
Original schedule date: Not reported
Schedule end date: Not reported

EPA ID: CTD000844399
EPA Region: 01
Area Name: ENTIRE FACILITY
Actual Date: 11/10/1999
Action: CA750YE - Migration of Contaminated Groundwater under Control, Yes, Migration of Contaminated Groundwater Under Control has been verified
NAICS Code(s): 336412
Aircraft Engine and Engine Parts Manufacturing
Original schedule date: Not reported
Schedule end date: Not reported

EPA ID: CTD000844399
EPA Region: 01
Area Name: ENTIRE FACILITY
Actual Date: 11/22/1996
Action: CA110 - RFI Workplan Received
NAICS Code(s): 336412
Aircraft Engine and Engine Parts Manufacturing
Original schedule date: Not reported
Schedule end date: Not reported

EPA ID: CTD000844399
EPA Region: 01
Area Name: ENTIRE FACILITY
Actual Date: 12/31/1986
Action: CA050PA - RFA Completed, Assessment was a PA-Plus
NAICS Code(s): 336412
Aircraft Engine and Engine Parts Manufacturing
Original schedule date: Not reported
Schedule end date: Not reported

US ENG CONTROLS:
EPA ID: CTD000844399
Site ID: Not reported
Name: PRATT & WHITNEY
Address: COLT ST
EAST HARTFORD, CT 6108

PRATT & WHITNEY, COLT STREET (Continued) **1000881036**

EPA Region: 1
County: HARTFORD
Event Code: CA770NG
Actual Date: 30-Oct-96

Action ID: Not reported
Action Name: Not reported
Action Completion date: Not reported
Operable Unit: Not reported
Contaminated Media : Not reported
Engineering Control: Not reported

US INST CONTROL:
EPA ID: CTD000844399
Site ID: Not reported
Name: PRATT & WHITNEY
Action Name: Not reported
Address: COLT ST
EAST HARTFORD, CT 6108
EPA Region: 1
County: HARTFORD
Event Code: CA772GC
Inst. Control: Not reported
Actual Date: 12-Apr-96
Complet. Date: Not reported
Operable Unit: Not reported
Contaminated Media : Not reported

FINDS:

Registry ID: 110001148972

Environmental Interest/Information System

RCRAInfo is a national information system that supports the Resource Conservation and Recovery Act (RCRA) program through the tracking of events and activities related to facilities that generate, transport, and treat, store, or dispose of hazardous waste. RCRAInfo allows RCRA program staff to track the notification, permit, compliance, and corrective action activities required under RCRA.

HAZARDOUS WASTE BIENNIAL REPORTER

ICIS (Integrated Compliance Information System) is the Integrated Compliance Information System and provides a database that, when complete, will contain integrated Enforcement and Compliance information across most of EPA's programs. The vision for ICIS is to replace EPA's independent databases that contain Enforcement data with a single repository for that information. Currently, ICIS contains all Federal Administrative and Judicial enforcement actions. This information is maintained in ICIS by EPA in the Regional offices and it Headquarters. A future release of ICIS will replace the Permit Compliance System (PCS) which supports the NPDES and will integrate that information with Federal actions already in the system. ICIS also has the capability to track other activities occurring in the Region that support Compliance and Enforcement programs. These include;

PRATT & WHITNEY, COLT STREET (Continued) **1000881036**

Incident Tracking, Compliance Assistance, and Compliance Monitoring.

SHWS:

State ID:	140
PTP Id Number:	Not reported
WPC Number:	Not reported
EPA ID:	CTD000844399
PO Office:	Not reported
Lat/Long:	/
Location Method:	Not reported
Groundwater Class:	Not reported
Surface Water Qualification:	Not reported
Waste Category:	MOH SLUDGE
Disposal Method:	IMPOUNDMENT
Sample:	False
Other Dept of Env. Protection:	RCRA
Updated By:	Not reported
Update Program:	Not reported
Date Updated:	Not reported
Duplicate:	False
Program:	SUPERFUND
Inventory Date:	7/6/1987
On Inventory:	True
Assessed:	True
87 Group:	RI
87 Origin:	RCRA
On 87:	True
Comments:	PARTIAL CLOSURE WASTE REMOVED. REGULATED UNDER RCRA.

Site Discovery and Assessment:

Facility ID:	140
Rem Master ID:	37
PTP Id:	Not reported
WPC Number:	Not reported
Postal District:	Not reported
Latitude:	Not reported
Longitude:	Not reported
Lat/Long Determined By:	Not reported
Ground Water Quality Classification:	Not reported
Surface Water Quality Classification:	Not reported
Waste Type:	MOH SLUDGE
Disposal:	IMPOUNDMENT
Sample Data Available:	False
Updated By:	Not reported
Update Program:	Not reported
Updated:	Not reported
Date Created:	Not reported
Duplicate:	False
EPA CERCLIS Id:	Not reported
Number EPA RCRIS Id:	Not reported
Site on EPA's CERCLIS:	True
Site Archived from CERCLIS:	False
Archive Date:	Not reported
EPA's Removal at Site:	False
Deferred to another EPA Program:	True

PRATT & WHITNEY, COLT STREET (Continued) **1000881036**

EPA Env Priority Initiative Site:	False
Federal Facility:	False
Site on EPA's National Priority List:	False
Part of an NPL site:	False
RCRA Generator Status:	Not reported
RCRA Permit Status:	Not reported
Referral Id:	138
Source of referral:	RCRA
Date Received:	7/6/1987
Staff Assigned:	DEP
Remediation Program:	SUPERFUND
Date dt_assigned:	7/6/1987
Remediation Complete Approved DEP/Verified by LEP:	7/6/1987
Outcome:	INVENTORY
Remedial Id:	Not reported
PTP Id:	Not reported
Remediation Program:	Not reported
Remediation Program Entered:	Not reported
Staff Assigned:	Not reported
Remediation Program:	Not reported
Date dt_assign:	Not reported
Project Phase:	Not reported
Order issued:	Not reported
Order Number:	Not reported
Date order issued:	Not reported
Remedial Investigation Start:	Not reported
Remedial Investigation Completed:	Not reported
Remedial Design Start:	Not reported
Remedial Design complet:	Not reported
Remedial Action Start:	Not reported
Remedial Action Completed:	Not reported
Date Oper/ maintenance Started:	Not reported
GW monitoring:	Not reported
Remediation complete Approved DEP/Verified by LEP:	Not reported
Order Id:	Not reported
Order Number:	Not reported
Date order issued:	Not reported
Staff Assigned:	Not reported
Type of Order:	Not reported
Order Respondent:	Not reported
Admin Appeal Date:	Not reported
Date of Admin Appeal Ruling:	Not reported
Date of Admin Appeal Ruling:	Not reported
Date of Final Order:	Not reported
Date of Court Appeal:	Not reported
Date of Court Ruling:	Not reported
Date of Court Ruling:	Not reported
Date Order Modified:	Not reported
Date Referred to AG:	Not reported
Judgement:	Not reported
Date of AGR judgement:	Not reported
Penalty assessed:	Not reported
Order Complete:	Not reported
In compliance:	Not reported
Comments:	Not reported

PRATT & WHITNEY, COLT STREET (Continued) **1000881036**

2020 CORRECTIVE ACTION:
EPA ID: CTD000844399
Region: 1
Action: Not reported

CT FINANCIAL ASSURANCE 1:
Region: 1
I.D. NUMBER: CTD000844399
Owner Name: United Technologies Corporation
Closure Costs: 2937604
Post Closure Costs: 1528848
Correction Action Costs: 0
CG: Yes
Financial Test: Yes
Certificate of Insurance: Not reported
Letter of Credit: Yes
Trust Fund: Not reported
Surety Bond: Not reported
Other: Not reported

---

188 **DEGOL BROTHER LUMBER** **SDADB** **U002176081**
WNW **35 MAXIM RD** **UST** **N/A**
1/4-1/2 **HARTFORD, CT 06114** **SPILLS**
0.397 mi. **CT PROPERTY**
2096 ft.

Relative:
Lower

Actual:
23 ft.

Site Discovery and Assessment:
Facility ID: 4363
Rem Master ID: 4486
PTP Id: 846
WPC Number: Not reported
Postal District: Not reported
Latitude: Not reported
Longitude: Not reported
Lat/Long Determined By: Not reported
Ground Water Quality Classification: Not reported
Surface Water Quality Classification: Not reported
Waste Type: Not reported
Disposal: Not reported
Sample Data Available: False
Updated By: Not reported
Update Program: Not reported
Updated: Not reported
Date Created: Not reported
Duplicate: False
EPA CERCLIS Id: Not reported
Number EPA RCRIS Id: Not reported
Site on EPA's CERCLIS: Not reported
Site Archived from CERCLIS: Not reported
Archive Date: Not reported
EPA's Removal at Site: Not reported
Deferred to another EPA Program: Not reported
EPA Env Priority Initiative Site: Not reported
Federal Facility: Not reported
Site on EPA's National Priority List: Not reported
Part of an NPL site: Not reported
RCRA Generator Status: Not reported

DEGOL BROTHER LUMBER (Continued) **U002176081**

RCRA Permit Status:	Not reported
Referral Id:	4520
Source of referral:	PTP
Date Received:	10/22/1990
Staff Assigned:	Not reported
Remediation Program:	PTP
Date dt_assigned:	Not reported
Remediation Complete Approved DEP/Verified by LEP:	10/22/1990
Outcome:	PTP
Remedial Id:	Not reported
PTP Id:	Not reported
Remediation Program:	Not reported
Remediation Program Entered:	Not reported
Staff Assigned:	Not reported
Remediation Program:	Not reported
Date dt_assign:	Not reported
Project Phase:	Not reported
Order issued:	Not reported
Order Number:	Not reported
Date order issued:	Not reported
Remedial Investigation Start:	Not reported
Remedial Investigation Completed:	Not reported
Remedial Design Start:	Not reported
Remedial Design complet:	Not reported
Remedial Action Start:	Not reported
Remedial Action Completed:	Not reported
Date Oper/ maintenance Started:	Not reported
GW monitoring:	Not reported
Remediation complete Approved DEP/Verified by LEP:	Not reported
Order Id:	Not reported
Order Number:	Not reported
Date order issued:	Not reported
Staff Assigned:	Not reported
Type of Order:	Not reported
Order Respondent:	Not reported
Admin Appeal Date:	Not reported
Date of Admin Appeal Ruling:	Not reported
Date of Admin Appeal Ruling:	Not reported
Date of Final Order:	Not reported
Date of Court Appeal:	Not reported
Date of Court Ruling:	Not reported
Date of Court Ruling:	Not reported
Date Order Modified:	Not reported
Date Referred to AG:	Not reported
Judgement:	Not reported
Date of AGR judgement:	Not reported
Penalty assessed:	Not reported
Order Complete:	Not reported
In compliance:	Not reported
Comments:	Not reported

UST:

Facility Id:	8605
Alt. Facility ID:	64-8605
Latitude:	Not reported
Longitude:	Not reported
Owner:	DEGOL BROTHER LUMBER

DEGOL BROTHER LUMBER (Continued) **U002176081**

Owner Address: 35 MAXIM RD
Owner Address 2: Not reported
Owner City,St,Zip: HARTFORD, CT 061141605

Tank ID: 8605-1
Compartment ID: 8605-1
Compartment Num: 1
Alt. Tank ID: A1
Tank Status: **Permanently Closed**
Tank Material: Asphalt Coated or Bare Steel
Secondary Material: Not reported
Capacity: 3000
Substance: Heating Oil
Date Installed: 01/01/1965
Date Last Used: 01/01/1990
Closure Status: **Tank was Removed From Ground**
Pipe Material: Not reported
Pipe Mode Description: Not reported
Spill Installed: Not reported
Overfill Installed: Not reported

SPILLS:
Year of Database: 2003
Case Number: 200302245
Who Took Spill: 207
Assigned To: 0
Report Date: 3/17/2003
Report Time: 8:52:18 PM
Date Release: 3/17/2003
Time Responded: 8:52:00 PM
Reported By: JAKE FLURY
Phone: 860 2495895
Representing: C.L.P
Terminated: YES
Recovd (Total): 0
Total (Water): 0
Facility Status: Closed
Continuous Spill: No
Released Substance: TRANSFORMER OIL
Qty: -1 (Gallons)
Emergency Measure: SPEEDY DRYED
Water Body: Not reported
Discharger: Not reported
Telephone: Not reported
Responsible Party: Not reported
RP Address 1: Not reported
RP City,St,Zip: CT
Historic: No
Waterbody: No
Time Stamp: 3/17/2003 8:54:12 PM
Sr Inspector: Gilmore, Pete
At Inspctor: **NO RESPONSE
User Stamp: Not reported
Comments: Not reported
Action: Other
Other Action: SPEEDY DRYED
Agency ID: Not reported

DEGOL BROTHER LUMBER (Continued) **U002176081**

Other Agency: Not reported
DEP Bureau: Not reported
DEP Agency: Not reported
Cause ID: Other
Other Cause: EQUIPMENT FAILURE
Media ID: Ground Surface
Other Media: Not reported
Class ID: Utility
Other Class: Not reported
Release Type: dielect
Other Release: Not reported
Waterbody: Not reported
Other Wtrbody: Not reported

CT Property:

Seller Name:	Weyerhaeuser Company
Buyer Name:	DeGol Brothers Lumber
Certifying Party:	Not reported
Certifying Attention Person:	Not reported
Title Of Certifying Person:	Not reported
Certifying Person Address:	Not reported
Certifying Person City,St,Zip:	Not reported
Property Transfer Forms:	Form I (DEP-PERD-PTP-201) when no release of hazardous waste has occurred at the parcel being transferred.
Date Recieved:	10/22/1990
Ackn Date:	04/08/1991
Determination Date:	Not reported
LEP Verified/DEP Approval Date:	Not reported
Rem Id:	1980
Remediation Location Id:	2906
Date Entered:	Not reported
Program:	Property Transfer Program
GAO Site:	False
Staff Full Name:	Not reported
Super/Date:	Not reported
Stage Of Project:	Not reported
RP Level Of Activity:	Not reported
RP Needed Level Of Activity:	Not reported
Staff Level Of Activity:	Not reported
Staff Needed Level Of Activity:	Not reported
Public Intrest:	Not reported
PRP Cooperation:	Not reported
Enforcement Status:	Not reported
Level Of Complexity:	Not reported
Complex Eng Or Sci:	False
Complex Due To Public Involvement:	False
Politically Complex:	False
Complex Enforcement:	False
Coordination With Other Bureaus:	False
EPA Involvement:	False
Staff Prefrence:	Not reported
Readiness For Transfer:	Not reported
Project Transfer Time:	Not reported
Transfer Comments:	Not reported
Staff As Of July 2000:	Not reported
Initial Staff:	Not reported
Type Of Transfer:	Not reported

DEGOL BROTHER LUMBER (Continued) **U002176081**

Salutation:	Not reported
Relationship To Transfer:	Not reported
Audit Date:	Not reported
Verif Type:	Not reported
Audit Outcome:	Not reported
GW:	-
Basin:	Not reported
1st Payment:	200
Pay Tag1:	Not reported
2nd Payment:	Not reported
Pay Tag2:	Not reported
RTN:	Not reported
Revised:	Not reported
ECAF Received:	Not reported
Old Determination Date:	Not reported
Redeterminationdate:	Not reported
Previous Determination:	Not reported
Monitoringoption:	Not reported
Postremedialmonitoring:	Not reported
Schedule Of I/R:	Not reported
Schedule Overdue:	Not reported
Aprvl Sched:	Not reported
Yr 1 Report:	Not reported
Yr 2 Report:	Not reported
Report Overdue:	Not reported
Ext Aprvl Sched:	Not reported
License #:	Not reported
Project Phase:	Not reported
PT Comments:	Not reported
EPA Id Number:	Not reported
GW Class:	Not reported
SW Class:	Not reported
AO/C0:	Not reported
Water Lead(Y Or N):	Not reported
Priority:	Not reported
Project Status(A, I Or D):	Not reported
Last Updated:	Not reported
SR Comments:	Not reported
Priority Or Work-Load:	Not reported
Status:	Not reported
Notes:	Not reported
Special Project Name:	Not reported
Special Project Comments:	Not reported
DOT Project:	Not reported
Pt Counter:	Not reported
Project Complete:	False
Project Inactive:	False
Int Deposit #:	Not reported
Deposit #:	Not reported
Spill Case #:	Not reported
Diversion Id:	Not reported
Public Notice:	Not reported
RAP Received:	Not reported
RAP Approved:	Not reported
Compliance Category:	Not reported
Delete Record:	False
ECAF Reviewed By:	Not reported

DEGOL BROTHER LUMBER (Continued) **U002176081**

Not Locatable:	False
Primary Address:	True
AKA Site Name:	False
Primary Site Name:	True
AKA Site Address:	False
Lead:	Not reported

189
WSW
1/4-1/2
0.418 mi.
2208 ft.

FOUNDRY INC **RCRA-NonGen** **1000494806**
440 LEDYARD ST **FINDS** **CTD983895186**
HARTFORD, CT 06114 **SDADB**

Relative:
Higher

Actual:
53 ft.

RCRA-NonGen:

Date form received by agency:	11/08/2011
Facility name:	FOUNDRY INC THE
Facility address:	440 LEDYARD ST HARTFORD, CT 061140000
EPA ID:	CTD983895186
Mailing address:	LEDYARD ST HARTFORD, CT 061140000
Contact:	JAMES HLAVACEK
Contact address:	440 LEDYARD ST HARTFORD, CT 061140000
Contact country:	US
Contact telephone:	(203) 296-0695
Contact email:	Not reported
EPA Region:	01
Classification:	Non-Generator
Description:	Handler: Non-Generators do not presently generate hazardous waste

Owner/Operator Summary:

Owner/operator name:	JAMES HLAVACEK
Owner/operator address:	440 LEDYARD ST HARTFORD, CT 06114
Owner/operator country:	Not reported
Owner/operator telephone:	(203) 296-0695
Legal status:	Private
Owner/Operator Type:	Owner
Owner/Op start date:	Not reported
Owner/Op end date:	Not reported

Handler Activities Summary:

U.S. importer of hazardous waste:	No
Mixed waste (haz. and radioactive):	No
Recycler of hazardous waste:	No
Transporter of hazardous waste:	No
Treater, storer or disposer of HW:	No
Underground injection activity:	No
On-site burner exemption:	No
Furnace exemption:	No
Used oil fuel burner:	No
Used oil processor:	No
User oil refiner:	No
Used oil fuel marketer to burner:	No
Used oil Specification marketer:	No
Used oil transfer facility:	No

FOUNDRY INC (Continued) **1000494806**

Used oil transporter: No

Historical Generators:
Date form received by agency: 09/16/1992
Facility name: FOUNDRY INC THE
Classification: Small Quantity Generator

Hazardous Waste Summary:
Waste code: D001
Waste name: IGNITABLE HAZARDOUS WASTES ARE THOSE WASTES WHICH HAVE A FLASHPOINT OF LESS THAN 140 DEGREES FAHRENHEIT AS DETERMINED BY A PENSKY-MARTENS CLOSED CUP FLASH POINT TESTER. ANOTHER METHOD OF DETERMINING THE FLASH POINT OF A WASTE IS TO REVIEW THE MATERIAL SAFETY DATA SHEET, WHICH CAN BE OBTAINED FROM THE MANUFACTURER OR DISTRIBUTOR OF THE MATERIAL. LACQUER THINNER IS AN EXAMPLE OF A COMMONLY USED SOLVENT WHICH WOULD BE CONSIDERED AS IGNITABLE HAZARDOUS WASTE.

Waste code: F005
Waste name: THE FOLLOWING SPENT NON-HALOGENATED SOLVENTS: TOLUENE, METHYL ETHYL KETONE, CARBON DISULFIDE, ISOBUTANOL, PYRIDINE, BENZENE, 2-ETHOXYETHANOL, AND 2-NITROPROPANE; ALL SPENT SOLVENT MIXTURES/BLENDS CONTAINING, BEFORE USE, A TOTAL OF TEN PERCENT OR MORE (BY VOLUME) OF ONE OR MORE OF THE ABOVE NON-HALOGENATED SOLVENTS OR THOSE SOLVENTS LISTED IN F001, F002, OR F004; AND STILL BOTTOMS FROM THE RECOVERY OF THESE SPENT SOLVENTS AND SPENT SOLVENT MIXTURES.

Waste code: D001
Waste name: IGNITABLE HAZARDOUS WASTES ARE THOSE WASTES WHICH HAVE A FLASHPOINT OF LESS THAN 140 DEGREES FAHRENHEIT AS DETERMINED BY A PENSKY-MARTENS CLOSED CUP FLASH POINT TESTER. ANOTHER METHOD OF DETERMINING THE FLASH POINT OF A WASTE IS TO REVIEW THE MATERIAL SAFETY DATA SHEET, WHICH CAN BE OBTAINED FROM THE MANUFACTURER OR DISTRIBUTOR OF THE MATERIAL. LACQUER THINNER IS AN EXAMPLE OF A COMMONLY USED SOLVENT WHICH WOULD BE CONSIDERED AS IGNITABLE HAZARDOUS WASTE.

Waste code: F005
Waste name: THE FOLLOWING SPENT NON-HALOGENATED SOLVENTS: TOLUENE, METHYL ETHYL KETONE, CARBON DISULFIDE, ISOBUTANOL, PYRIDINE, BENZENE, 2-ETHOXYETHANOL, AND 2-NITROPROPANE; ALL SPENT SOLVENT MIXTURES/BLENDS CONTAINING, BEFORE USE, A TOTAL OF TEN PERCENT OR MORE (BY VOLUME) OF ONE OR MORE OF THE ABOVE NON-HALOGENATED SOLVENTS OR THOSE SOLVENTS LISTED IN F001, F002, OR F004; AND STILL BOTTOMS FROM THE RECOVERY OF THESE SPENT SOLVENTS AND SPENT SOLVENT MIXTURES.

Violation Status: No violations found

FINDS:

Registry ID: 110001732000

Environmental Interest/Information System
AFS (Aerometric Information Retrieval System (AIRS) Facility Subsystem) replaces the former Compliance Data System (CDS), the National Emission Data System (NEDS), and the Storage and Retrieval of Aerometric Data (SAROAD). AIRS is the national repository for information concerning airborne pollution in the United States. AFS is used to track emissions and compliance data from industrial plants.

FOUNDRY INC (Continued) **1000494806**

AFS data are utilized by states to prepare State Implementation Plans to comply with regulatory programs and by EPA as an input for the estimation of total national emissions. AFS is undergoing a major redesign to support facility operating permits required under Title V of the Clean Air Act.

US EPA TRIS (Toxics Release Inventory System) contains information from facilities on the amounts of over 300 listed toxic chemicals that these facilities release directly to air, water, land, or that are transported off-site.

Site Discovery and Assessment:

Facility ID:	4309
Rem Master ID:	2617
PTP Id:	785
WPC Number:	Not reported
Postal District:	Not reported
Latitude:	Not reported
Longitude:	Not reported
Lat/Long Determined By:	Not reported
Ground Water Quality Classification:	Not reported
Surface Water Quality Classification:	Not reported
Waste Type:	Not reported
Disposal:	Not reported
Sample Data Available:	False
Updated By:	Not reported
Update Program:	Not reported
Updated:	Not reported
Date Created:	Not reported
Duplicate:	False
EPA CERCLIS Id:	Not reported
Number EPA RCRIS Id:	Not reported
Site on EPA's CERCLIS:	Not reported
Site Archived from CERCLIS:	Not reported
Archive Date:	Not reported
EPA's Removal at Site:	Not reported
Deferred to another EPA Program:	Not reported
EPA Env Priority Initiative Site:	Not reported
Federal Facility:	Not reported
Site on EPA's National Priority List:	Not reported
Part of an NPL site:	Not reported
RCRA Generator Status:	Not reported
RCRA Permit Status:	Not reported
Referral Id:	4465
Source of referral:	PTP
Date Received:	11/2/1988
Staff Assigned:	Not reported
Remediation Program:	PTP
Date dt_assigned:	Not reported
Remediation Complete Approved DEP/Verified by LEP:	11/2/1988
Outcome:	PTP
Remedial Id:	Not reported
PTP Id:	Not reported
Remediation Program:	Not reported
Remediation Program Entered:	Not reported
Staff Assigned:	Not reported

FOUNDRY INC (Continued) **1000494806**

Remediation Program:	Not reported
Date dt_assign:	Not reported
Project Phase:	Not reported
Order issued:	Not reported
Order Number:	Not reported
Date order issued:	Not reported
Remedial Investigation Start:	Not reported
Remedial Investigation Completed:	Not reported
Remedial Design Start:	Not reported
Remedial Design complet:	Not reported
Remedial Action Start:	Not reported
Remedial Action Completed:	Not reported
Date Oper/ maintenance Started:	Not reported
GW monitoring:	Not reported
Remediation complete Approved DEP/Verified by LEP:	Not reported
Order Id:	Not reported
Order Number:	Not reported
Date order issued:	Not reported
Staff Assigned:	Not reported
Type of Order:	Not reported
Order Respondent:	Not reported
Admin Appeal Date:	Not reported
Date of Admin Appeal Ruling:	Not reported
Date of Admin Appeal Ruling:	Not reported
Date of Final Order:	Not reported
Date of Court Appeal:	Not reported
Date of Court Ruling:	Not reported
Date of Court Ruling:	Not reported
Date Order Modified:	Not reported
Date Referred to AG:	Not reported
Judgement:	Not reported
Date of AGR judgement:	Not reported
Penalty assessed:	Not reported
Order Complete:	Not reported
In compliance:	Not reported
Comments:	Not reported

190
NNE
1/4-1/2
0.423 mi.
2236 ft.

UNITED TECHNOLOGIES RESEARCH CENTER **LWDS** **S109936936**
SILVER LANE **N/A**
EAST HARTFORD, CT

Relative:
Higher

Actual:
56 ft.

LWDS:

Leachate and Wastewater Number:	4000051
Status of the Discharge Activity:	Active
Leachate and Waste Flow:	Surface
Alias:	Pratt And Whitney
Alias2:	Utc

V191 **NIELSEN HARDWARE CORPORATION** **CT PROPERTY** **S105425324**
WSW **453 LEDYARD STREET** **CPCS** **N/A**
1/4-1/2 **HARTFORD, CT 06103**
0.431 mi.
2274 ft. **Site 1 of 2 in cluster V**

Relative:
Higher

Actual:
52 ft.

CT Property:

Seller Name:	Nielsen Hardware Corporation
Buyer Name:	United States Fire-Arms Mfg. Co., Inc.
Certifying Party:	Nielsen Hardware Corporation
Certifying Attention Person:	Terry M. Braatz
Title Of Certifying Person:	Treasurer
Certifying Person Address:	770 Wethersfield Avenue
Certifying Person City,St,Zip:	Hartford, CT 06114
Property Transfer Forms:	Form III (DEP-PERD-PTP-203) when a discharge, spillage, uncontrolled loss, seepage or filtration of hazardous waste has occurred at the parcel that has not been fully remediated or the environmental conditions at the parcel are unknown. The person signing the Form III certification agrees to investigate and remediate the site in accordance with the remediation standards. The statute does not require completion of remediation before the parcel is transferred. Any person submitting a Form III shall simultaneously submit a completed Environmental Condition Assessment Form (ECAF)(DEP-PERD-PTP-200).
Date Recieved:	01/17/2002
Ackn Date:	03/04/2002
Determination Date:	11/18/2002
LEP Verified/DEP Approval Date:	Not reported
Rem Id:	4980
Remediation Location Id:	6623
Date Entered:	Not reported
Program:	Property Transfer Program
GAO Site:	False
Staff Full Name:	Richard Hathaway
Super/Date:	Not reported
Stage Of Project:	Not reported
RP Level Of Activity:	Not reported
RP Needed Level Of Activity:	Not reported
Staff Level Of Activity:	Not reported
Staff Needed Level Of Activity:	Not reported
Public Intrest:	Not reported
PRP Cooperation:	Not reported
Enforcement Status:	Not reported
Level Of Complexity:	Not reported
Complex Eng Or Sci:	False
Complex Due To Public Involvement:	False
Politically Complex:	False
Complex Enforcement:	False
Coordination With Other Bureaus:	False
EPA Involvement:	False
Staff Prefrence:	Not reported
Readiness For Transfer:	Not reported
Project Transfer Time:	Not reported
Transfer Comments:	Not reported
Staff As Of July 2000:	Not reported
Initial Staff:	Not reported
Type Of Transfer:	real estate
Salutation:	Mr. Bratz
Relationship To Transfer:	transferor

NIELSEN HARDWARE CORPORATION (Continued) **S105425324**

Audit Date:	Not reported
Verif Type:	Not reported
Audit Outcome:	Not reported
GW:	GB
Basin:	Not reported
1st Payment:	2000
Pay Tag1:	11112
2nd Payment:	Not reported
Pay Tag2:	Not reported
RTN:	01/24/2002
Revised:	02/07/2002
ECAF Received:	Not reported
Old Determination Date:	4/15/02
Redeterminationdate:	Not reported
Previous Determination:	Not reported
Monitoringoption:	Not reported
Postremedialmonitoring:	Not reported
Schedule Of I/R:	9/6/2002
Schedule Overdue:	Not reported
Aprvl Sched:	Not reported
Yr 1 Report:	Not reported
Yr 2 Report:	Not reported
Report Overdue:	Not reported
Ext Aprvl Sched:	Not reported
License #:	Not reported
Project Phase:	Not reported
PT Comments:	Not reported
EPA Id Number:	Not reported
GW Class:	Not reported
SW Class:	Not reported
AO/C0:	Not reported
Water Lead(Y Or N):	Not reported
Priority:	Not reported
Project Status(A, I Or D):	Not reported
Last Updated:	Not reported
SR Comments:	Not reported
Priority Or Work-Load:	Not reported
Status:	Not reported
Notes:	Not reported
Special Project Name:	Not reported
Special Project Comments:	Not reported
DOT Project:	Not reported
Pt Counter:	0
Project Complete:	False
Project Inactive:	False
Int Deposit #:	02-230
Deposit #:	Not reported
Spill Case #:	Not reported
Diversion Id:	Not reported
Public Notice:	Not reported
RAP Received:	Not reported
RAP Approved:	Not reported
Compliance Category:	Not reported
Delete Record:	False
ECAF Reviewed By:	Not reported
Not Locatable:	False
Primary Address:	True

NIELSEN HARDWARE CORPORATION (Continued) **S105425324**

AKA Site Name:	False
Primary Site Name:	True
AKA Site Address:	False
Lead:	LEP

CPCS:

Site Type:	Projects
Lust Status:	Not reported
PTP Form:	III
Program:	Property Transfer Program
Comments:	Projects
Site Type Definition:	Property Transfer Form III

V192 **MARK MARIE** **LUST** **S105444326**
WSW **465 LEDYARD RD** **SPILLS** **N/A**
1/4-1/2 **HARTFORD, CT 06103** **CPCS**
0.433 mi.
2285 ft. **Site 2 of 2 in cluster V**

Relative:
Higher

Actual:
54 ft.

LUST:

LUST ID:	8289
UST Facility Id:	Not reported
LUST Case Id:	36340
Lust Status:	Lust Completed
Processing Status:	Not reported
EPA Reportable:	False
Motor Fuel:	False
Diesel:	False
Gasoline:	False
Other:	False
Other Release:	Not reported
No Release:	False
Leak:	False
Tank:	False
Piping:	False
Overfill:	False
Removal:	False
Incident Date:	1999-06-07 00:00:00
Entry Date:	Not reported
Site Case Id:	9903643
UST Site Id:	Not reported
Cost Recovery Spill Case #:	Not reported
Old SITS Number:	Not reported
Case Log Id:	Not reported
Monthly Report Id:	0
UST Owner Id:	Not reported
LUST Owner Id:	Not reported
UST Event Id:	8470
Contact Info:	Not reported
Contact EMail:	Not reported
Site Contact City,St,Zip:	UNKNOWN
2nd Contact:	Not reported
2nd Contact EMail:	Not reported
2nd Contact Address:	Not reported
2nd Contact City,St,Zip:	UNKNOWN
2nd Contact Address 2:	Not reported
2nd Contact City 2:	Not reported

MARK MARIE (Continued) **S105444326**

2nd Contact Phone Number:	Not reported
2nd Contact Fax Number:	Not reported
2nd Contact Type:	Not reported
Facility City Num:	64
Site Contact:	Not reported
Site Contact Address:	Not reported
Site Contact Add 2:	Not reported
Site Contact City 2:	Not reported
Site Contact Phone:	Not reported
Site Contact Fax:	Not reported
Site Contact Type:	Not reported
Department Contact 1:	Not reported
Department Contact 2:	Not reported
Referral Source:	Not reported
Offsite Source:	False
Date Referred:	Not reported
Emergency:	False
Private Heating Fuel:	True
Commercial Heating Fuel:	False
Commercial HF < 2100 Gal.:	False
Commercial HF > 2100 Gal.:	False
Commercial HF - Size Unk:	False
No LUST Site:	False
Cost Recvry Prgm Candidate:	False
OCSRD Complete:	True
Follow Up Flag:	False
Alternate Water Supply:	False
Relocation:	False
Responsible Party:	False
Responsible EMail:	Not reported
Resp Party Name:	Not reported
Resp Party Address:	Not reported
Resp Party City,St,Zip:	Not reported
Resp Party Town Number:	UNKNOWN
Resp Party Phone:	Not reported
Resp Party Fax:	Not reported
Resp Party Name 2:	Not reported
Resp Party Address 2:	Not reported
Resp Party Phone 2:	Not reported
Investigator Id:	35
Follow Update:	Not reported
Area Lextent:	Not reported
Annual Precipitation:	Not reported
Affected Population:	Not reported
Population Setting:	Not reported
Ground Water Direction:	Not reported
Ground Water Gradient:	Not reported
Hydro Basin:	Not reported
Drastic:	Not reported
Geo Setting:	Not reported
Ground Water Classification:	Not reported
Receptor:	Not reported
Ground Water Flow Direction:	Not reported
Ground Water Depth:	Not reported
Areas Of Concern:	Not reported
Free Product Inches:	Not reported
Fund Date:	Not reported

MARK MARIE (Continued) **S105444326**

Fund Planned:	No
Fund Obligated:	No
Fund Outlayed:	No
Fund Judgment:	No
Fund Recovered:	No
Cellar Borings:	False
Install Micro Wells:	False
Ground Water Sample:	False
Soil Sample:	False
Soil Gas:	False
Site Inspect:	False
Soil Excavate:	False
Geo Probe:	False
Survey:	False
Potable Well Sample:	False
Sample MWS:	False
Ground Water Gauging:	False
Soil Venting:	False
Active:	False
NOV Action:	None
NOV Issued:	Not reported
NOV Due:	Not reported
NOV Received:	Not reported
NOV Closed:	Not reported
NOV Disc Date:	Not reported
NOV Issued Date:	Not reported
NOV Compliance Sched:	Not reported
NOV Admin Order:	Not reported
NOV Referred To Ag:	Not reported
Stop All NOV Actions:	False
Release Invest Rpt:	False
DEP App Letter 1:	False
Correct Action Plan:	False
DEP App Letter 2:	False
Rem Sys Install:	False
Rem Sys Install Date:	Not reported
Closure Date:	Not reported
Rem Sys Monitoring Rpt:	False
Qrtly Gwater Mon Rpts:	False
Closure Req Rpt:	False
DEP Closure Letter:	False
Referred To:	Not reported
No Wells:	Not reported
Lph Wells:	Not reported
User Stamp:	Not reported
Date Stamp:	Not reported
Correspondence:	Not reported

SPILLS:

Year of Database:	1999
Case Number:	9903643
Who Took Spill:	923
Assigned To:	0
Report Date:	6/7/1999
Report Time:	12:25:20 PM
Date Release:	6/7/1999
Time Responded:	Not reported

MARK MARIE (Continued) **S105444326**

Reported By: JOANNE
Phone: 860 6516545
Representing: UNDERGROUND SYSTEMS
Terminated: YES
Recovd (Total): 1000
Total (Water): 0
Facility Status: Closed
Continuous Spill: No
Released Substance: #2 FUEL OIL
Qty: 1000 (Gallons)
Emergency Measure: REMOVAL OF 1K UST AND IMPACTED SOIL
Water Body: NA
Discharger: MARK MARIE
Telephone: 860 2312600
Responsible Party: YES
RP Address 1: 465 LEDYARD RD
RP City,St,Zip: HARTFORD, CT 06103
Historic: No
Waterbody: No
Time Stamp: 6/7/1999 12:30:49 PM
Sr Inspector: McCann, Mike
At Inspctor: **NO RESPONSE
User Stamp: Not reported
Comments: Not reported
Action: Removed Tank
Other Action: Not reported
Action: Soil Removed
Other Action: Not reported
Agency ID: DEP Dispatch
Other Agency: Not reported
DEP Bureau: Not reported
DEP Agency: Not reported
Cause ID: Inground Tank Failure
Other Cause: Not reported
Media ID: Ground Water
Other Media: Not reported
Class ID: Private
Other Class: Not reported
Release Type: petroleum
Other Release: Not reported
Waterbody: Groundwater
Other Wtrbody: Not reported

CPCS:
Site Type: LUST
Lust Status: LUST Completed (DEP's significant hazard definition)
PTP Form: Not reported
Program: Not reported
Comments: 1000, Heating Oil, Private, Removal Of 1k Ust And Impacted Soil
Site Type Definition: Leaking Underground Storage Tanks Completed

W193
West
1/4-1/2
0.434 mi.
2291 ft.

HARVEY BENNETT
101 AIRPORT ROAD
HARTFORD, CT 06103

Site 1 of 7 in cluster W

LUST
SPILLS
CPCS

S103159676
N/A

Relative:
Higher

Actual:
44 ft.

LUST:

LUST ID:	4864
UST Facility Id:	Not reported
LUST Case Id:	32989
Lust Status:	Lust Completed
Processing Status:	Not reported
EPA Reportable:	False
Motor Fuel:	False
Diesel:	False
Gasoline:	False
Other:	False
Other Release:	Not reported
No Release:	False
Leak:	False
Tank:	False
Piping:	False
Overfill:	False
Removal:	False
Incident Date:	1997-05-14 00:00:00
Entry Date:	Not reported
Site Case Id:	9702415
UST Site Id:	Not reported
Cost Recovery Spill Case #:	Not reported
Old SITS Number:	Not reported
Case Log Id:	Not reported
Monthly Report Id:	0
UST Owner Id:	Not reported
LUST Owner Id:	Not reported
UST Event Id:	4975
Contact Info:	Not reported
Contact EMail:	Not reported
Site Contact City,St,Zip:	UNKNOWN
2nd Contact:	Not reported
2nd Contact EMail:	Not reported
2nd Contact Address:	Not reported
2nd Contact City,St,Zip:	UNKNOWN
2nd Contact Address 2:	Not reported
2nd Contact City 2:	Not reported
2nd Contact Phone Number:	Not reported
2nd Contact Fax Number:	Not reported
2nd Contact Type:	Not reported
Facility City Num:	64
Site Contact:	Not reported
Site Contact Address:	Not reported
Site Contact Add 2:	Not reported
Site Contact City 2:	Not reported
Site Contact Phone:	Not reported
Site Contact Fax:	Not reported
Site Contact Type:	Not reported
Department Contact 1:	Not reported
Department Contact 2:	Not reported
Referral Source:	Not reported
Offsite Source:	False

HARVEY BENNETT (Continued) **S103159676**

Date Referred:	Not reported
Emergency:	False
Private Heating Fuel:	False
Commercial Heating Fuel:	True
Commercial HF < 2100 Gal.:	True
Commercial HF > 2100 Gal.:	False
Commercial HF - Size Unk:	False
No LUST Site:	False
Cost Recvry Prgm Candidate:	False
OCSRD Complete:	True
Follow Up Flag:	False
Alternate Water Supply:	False
Relocation:	False
Responsible Party:	False
Responsible EMail:	Not reported
Resp Party Name:	Not reported
Resp Party Address:	Not reported
Resp Party City,St,Zip:	Not reported
Resp Party Town Number:	UNKNOWN
Resp Party Phone:	Not reported
Resp Party Fax:	Not reported
Resp Party Name 2:	Not reported
Resp Party Address 2:	Not reported
Resp Party Phone 2:	Not reported
Investigator Id:	14
Follow Update:	Not reported
Area Lextent:	Not reported
Annual Precipitation:	Not reported
Affected Population:	Not reported
Population Setting:	Not reported
Ground Water Direction:	Not reported
Ground Water Gradient:	Not reported
Hydro Basin:	Not reported
Drastic:	Not reported
Geo Setting:	Not reported
Ground Water Classification:	Not reported
Receptor:	Not reported
Ground Water Flow Direction:	Not reported
Ground Water Depth:	Not reported
Areas Of Concern:	Not reported
Free Product Inches:	Not reported
Fund Date:	Not reported
Fund Planned:	No
Fund Obligated:	No
Fund Outlayed:	No
Fund Judgment:	No
Fund Recovered:	No
Cellar Borings:	False
Install Micro Wells:	False
Ground Water Sample:	False
Soil Sample:	False
Soil Gas:	False
Site Inspect:	False
Soil Excavate:	False
Geo Probe:	False
Survey:	False
Potable Well Sample:	False

HARVEY BENNETT (Continued) **S103159676**

Sample MWS:	False
Ground Water Gauging:	False
Soil Venting:	False
Active:	False
NOV Action:	None
NOV Issued:	Not reported
NOV Due:	Not reported
NOV Received:	Not reported
NOV Closed:	Not reported
NOV Disc Date:	Not reported
NOV Issued Date:	Not reported
NOV Compliance Sched:	Not reported
NOV Admin Order:	Not reported
NOV Referred To Ag:	Not reported
Stop All NOV Actions:	False
Release Invest Rpt:	False
DEP App Letter 1:	False
Correct Action Plan:	False
DEP App Letter 2:	False
Rem Sys Install:	False
Rem Sys Install Date:	Not reported
Closure Date:	Not reported
Rem Sys Monitoring Rpt:	False
Qrtly Gwater Mon Rpts:	False
Closure Req Rpt:	False
DEP Closure Letter:	False
Referred To:	Not reported
No Wells:	Not reported
Lph Wells:	Not reported
User Stamp:	Not reported
Date Stamp:	Not reported
Correspondence:	Not reported

SPILLS:

Year of Database:	1997
Case Number:	9702415
Who Took Spill:	924
Assigned To:	932
Report Date:	5/14/1997
Report Time:	1:04:40 PM
Date Release:	5/14/1997
Time Responded:	Not reported
Reported By:	DAVE MINICUCCI 296-9577 SITE PHONE
Phone:	860 6492871
Representing:	M&M OIL - BOLTON, CT
Terminated:	YES
Recovd (Total):	0
Total (Water):	0
Facility Status:	Closed
Continuous Spill:	No
Released Substance:	FUEL OIL
Qty:	50 (Gallons)
Emergency Measure:	1000 GALLON LUST - NEW OWNER OF PROPERTY AS OF 5-16-97
Water Body:	GROUNDWATER
Discharger:	HARVEY BENNETT
Telephone:	954 5665458
Responsible Party:	YES

HARVEY BENNETT (Continued) **S103159676**

RP Address 1: Not reported
RP City,St,Zip: FT LAUDERDALE, FL
Historic: No
Waterbody: No
Time Stamp: 7/17/1997 1:50:49 PM
Sr Inspector: Gothberg, Erik
At Inspctor: DeCaprio, Mark
User Stamp: Not reported
Comments: Not reported
Action: Removed Tank
Other Action: Not reported
Agency ID: DEP
Other Agency: Not reported
DEP Bureau: BUREAU OF WASTE MANAGEMENT
DEP Agency: OIL AND CHEMICAL SPILL RESPONSE
Cause ID: Inground Tank Failure
Other Cause: Not reported
Media ID: Ground Water
Other Media: Not reported
Media ID: Ground Surface
Other Media: Not reported
Class ID: Commercial
Other Class: Not reported
Release Type: Not reported
Other Release: Not reported
Waterbody: Groundwater
Other Wtrbody: Not reported

CPCS:
Site Type: LUST
Lust Status: LUST Completed (DEP's significant hazard definition)
PTP Form: Not reported
Program: Not reported
Comments: Fuel Oil, Commercial, 1000 Gallon Lust - New Owner Of Property As Of 5-16-97
Site Type Definition: Leaking Underground Storage Tanks Completed

---

W194 **CITY TIRE COMPANY** **LUST** **S103156902**
West **100 AIRPORT RD** **SPILLS** **N/A**
1/4-1/2 **HARTFORD, CT 06103** **CPCS**
0.435 mi.
2295 ft. **Site 2 of 7 in cluster W**

Relative:
Higher

Actual:
44 ft.

LUST:
LUST ID: 4481
UST Facility Id: Not reported
LUST Case Id: 32606
Lust Status: Pending
Processing Status: Not reported
EPA Reportable: False
Motor Fuel: False
Diesel: False
Gasoline: False
Other: True
Other Release: VARIOUS PETROLEUM PRODUCTS
No Release: False
Leak: False

CITY TIRE COMPANY (Continued) **S103156902**

Tank:	False
Piping:	False
Overfill:	False
Removal:	False
Incident Date:	1996-11-22 00:00:00
Entry Date:	Not reported
Site Case Id:	9606111
UST Site Id:	Not reported
Cost Recovery Spill Case #:	Not reported
Old SITS Number:	Not reported
Case Log Id:	Not reported
Monthly Report Id:	0
UST Owner Id:	Not reported
LUST Owner Id:	Not reported
UST Event Id:	4584
Contact Info:	Not reported
Contact EMail:	Not reported
Site Contact City,St,Zip:	UNKNOWN
2nd Contact:	Not reported
2nd Contact EMail:	Not reported
2nd Contact Address:	Not reported
2nd Contact City,St,Zip:	UNKNOWN
2nd Contact Address 2:	Not reported
2nd Contact City 2:	Not reported
2nd Contact Phone Number:	Not reported
2nd Contact Fax Number:	Not reported
2nd Contact Type:	Not reported
Facility City Num:	64
Site Contact:	Not reported
Site Contact Address:	Not reported
Site Contact Add 2:	Not reported
Site Contact City 2:	Not reported
Site Contact Phone:	Not reported
Site Contact Fax:	Not reported
Site Contact Type:	Not reported
Department Contact 1:	Not reported
Department Contact 2:	Not reported
Referral Source:	Not reported
Offsite Source:	False
Date Referred:	Not reported
Emergency:	False
Private Heating Fuel:	False
Commercial Heating Fuel:	False
Commercial HF < 2100 Gal.:	False
Commercial HF > 2100 Gal.:	False
Commercial HF - Size Unk:	False
No LUST Site:	False
Cost Recvry Prgm Candidate:	False
OCSRD Complete:	True
Follow Up Flag:	False
Alternate Water Supply:	False
Relocation:	False
Responsible Party:	False
Responsible EMail:	Not reported
Resp Party Name:	Not reported
Resp Party Address:	Not reported
Resp Party City,St,Zip:	Not reported

CITY TIRE COMPANY (Continued) **S103156902**

Resp Party Town Number:	UNKNOWN
Resp Party Phone:	Not reported
Resp Party Fax:	Not reported
Resp Party Name 2:	Not reported
Resp Party Address 2:	Not reported
Resp Party Phone 2:	Not reported
Investigator Id:	29
Follow Update:	Not reported
Area Lextent:	Not reported
Annual Precipitation:	Not reported
Affected Population:	Not reported
Population Setting:	Not reported
Ground Water Direction:	Not reported
Ground Water Gradient:	Not reported
Hydro Basin:	Not reported
Drastic:	Not reported
Geo Setting:	Not reported
Ground Water Classification:	Not reported
Receptor:	Not reported
Ground Water Flow Direction:	Not reported
Ground Water Depth:	Not reported
Areas Of Concern:	Not reported
Free Product Inches:	Not reported
Fund Date:	Not reported
Fund Planned:	No
Fund Obligated:	No
Fund Outlayed:	No
Fund Judgment:	No
Fund Recovered:	No
Cellar Borings:	False
Install Micro Wells:	False
Ground Water Sample:	False
Soil Sample:	False
Soil Gas:	False
Site Inspect:	False
Soil Excavate:	False
Geo Probe:	False
Survey:	False
Potable Well Sample:	False
Sample MWS:	False
Ground Water Gauging:	False
Soil Venting:	False
Active:	False
NOV Action:	None
NOV Issued:	Not reported
NOV Due:	Not reported
NOV Received:	Not reported
NOV Closed:	Not reported
NOV Disc Date:	Not reported
NOV Issued Date:	Not reported
NOV Compliance Sched:	Not reported
NOV Admin Order:	Not reported
NOV Referred To Ag:	Not reported
Stop All NOV Actions:	False
Release Invest Rpt:	False
DEP App Letter 1:	False
Correct Action Plan:	False

CITY TIRE COMPANY (Continued) **S103156902**

DEP App Letter 2: False
Rem Sys Install: False
Rem Sys Install Date: Not reported
Closure Date: Not reported
Rem Sys Monitoring Rpt: False
Qrtly Gwater Mon Rpts: False
Closure Req Rpt: False
DEP Closure Letter: False
Referred To: Not reported
No Wells: Not reported
Lph Wells: Not reported
User Stamp: Kelly McShea/KMcShea
Date Stamp: 2009-05-14 00:00:00
Correspondence: Not reported

SPILLS:
Year of Database: 1996
Case Number: 9606111
Who Took Spill: 912
Assigned To: 916
Report Date: 11/22/1996
Report Time: 2:06:00 AM
Date Release: 11/22/1996
Time Responded: 2:06:00 AM
Reported By: ANONYMOUS
Phone: 000 0000000
Representing: Self
Terminated: NO
Recovd (Total): 0
Total (Water): 0
Facility Status: Closed
Continuous Spill: No
Released Substance: VARIOUS PETROLEUM PRODUCTS
Qty: 0 (Gallons)
Emergency Measure: SIX BURIED TANKS ON SITE, SEVERAL ILLEDGEDLY LEAKING, A 5K TANK JUST FILLED LEAKS. OIL PRODUCT BUBBLING OUT OF ONE TANK AT THE INSIDE REAR OF MEDINA AUTO BODY (OWNED BY CITY TIRE), COVERED OVER WITH PLYWOOD
Water Body: Not reported
Discharger: CITY TIRE COMPANY
Telephone: Not reported
Responsible Party: Not reported
RP Address 1: SAME AS ABOVE
RP City,St,Zip: CT
Historic: No
Waterbody: No
Time Stamp: 5/5/1997 11:40:39 AM
Sr Inspector: Ciasullo, Rich
At Inspctor: Stavola, Rosanne
User Stamp: Not reported
Comments: Not reported
Action: Other
Other Action: INVESTIGATING
Action: Investigated
Other Action: Not reported
Agency ID: Not reported
Other Agency: Not reported
DEP Bureau: Not reported

CITY TIRE COMPANY (Continued) **S103156902**

DEP Agency: Not reported
Cause ID: Inground Tank Failure
Other Cause: Not reported
Media ID: Ground Water
Other Media: Not reported
Media ID: Ground Surface
Other Media: Not reported
Class ID: Commercial
Other Class: Not reported
Release Type: petroleum
Other Release: Not reported
Waterbody: Groundwater
Other Wtrbody: Not reported

CPCS:
Site Type: LUST
Lust Status: LUST Completed (DEP's significant hazard definition)
PTP Form: Not reported
Program: Not reported
Comments: Various Petroleum Products, Commercial, Six Buried Tanks On Site, Several Illedgedly Leaking, A 5k Tank Just Filled Leaks. Oil Product Bubbling Out Of One Tank At The Inside Rear Of Medina Auto Body (owned By City Tire), Covered Over With Plywood
Site Type Definition: Leaking Underground Storage Tanks Completed

---

W195 **EQUITY BANK, (OWNERS)** **LUST** **S105840264**
West **91-93 AIRPORT RD.** **SPILLS** **N/A**
1/4-1/2 **HARTFORD, CT 06103** **ENF**
0.448 mi. **CPCS**
2367 ft. **Site 3 of 7 in cluster W**

Relative:
Higher

Actual:
45 ft.

LUST:
LUST ID: 4883
UST Facility Id: Not reported
LUST Case Id: 33008
Lust Status: Lust Completed
Processing Status: Not reported
EPA Reportable: False
Motor Fuel: True
Diesel: True
Gasoline: False
Other: False
Other Release: Not reported
No Release: False
Leak: False
Tank: False
Piping: False
Overfill: False
Removal: False
Incident Date: 1997-05-19 00:00:00
Entry Date: Not reported
Site Case Id: 9702527
UST Site Id: Not reported
Cost Recovery Spill Case #: Not reported
Old SITS Number: Not reported
Case Log Id: Not reported
Monthly Report Id: 0

EQUITY BANK, (OWNERS) (Continued) **S105840264**

UST Owner Id:	Not reported
LUST Owner Id:	Not reported
UST Event Id:	4994
Contact Info:	Not reported
Contact EMail:	Not reported
Site Contact City,St,Zip:	UNKNOWN
2nd Contact:	Not reported
2nd Contact EMail:	Not reported
2nd Contact Address:	Not reported
2nd Contact City,St,Zip:	UNKNOWN
2nd Contact Address 2:	Not reported
2nd Contact City 2:	Not reported
2nd Contact Phone Number:	Not reported
2nd Contact Fax Number:	Not reported
2nd Contact Type:	Not reported
Facility City Num:	64
Site Contact:	Not reported
Site Contact Address:	Not reported
Site Contact Add 2:	Not reported
Site Contact City 2:	Not reported
Site Contact Phone:	Not reported
Site Contact Fax:	Not reported
Site Contact Type:	Not reported
Department Contact 1:	Not reported
Department Contact 2:	Not reported
Referral Source:	Not reported
Offsite Source:	False
Date Referred:	Not reported
Emergency:	False
Private Heating Fuel:	False
Commercial Heating Fuel:	False
Commercial HF < 2100 Gal.:	False
Commercial HF > 2100 Gal.:	False
Commercial HF - Size Unk:	False
No LUST Site:	False
Cost Recvry Prgm Candidate:	False
OCSRD Complete:	True
Follow Up Flag:	False
Alternate Water Supply:	False
Relocation:	False
Responsible Party:	False
Responsible EMail:	Not reported
Resp Party Name:	Not reported
Resp Party Address:	Not reported
Resp Party City,St,Zip:	Not reported
Resp Party Town Number:	UNKNOWN
Resp Party Phone:	Not reported
Resp Party Fax:	Not reported
Resp Party Name 2:	Not reported
Resp Party Address 2:	Not reported
Resp Party Phone 2:	Not reported
Investigator Id:	14
Follow Update:	Not reported
Area Lextent:	Not reported
Annual Precipitation:	Not reported
Affected Population:	Not reported
Population Setting:	Not reported

EQUITY BANK, (OWNERS) (Continued) **S105840264**

Ground Water Direction:	Not reported
Ground Water Gradient:	Not reported
Hydro Basin:	Not reported
Drastic:	Not reported
Geo Setting:	Not reported
Ground Water Classification:	Not reported
Receptor:	Not reported
Ground Water Flow Direction:	Not reported
Ground Water Depth:	Not reported
Areas Of Concern:	Not reported
Free Product Inches:	Not reported
Fund Date:	Not reported
Fund Planned:	No
Fund Obligated:	No
Fund Outlayed:	No
Fund Judgment:	No
Fund Recovered:	No
Cellar Borings:	False
Install Micro Wells:	False
Ground Water Sample:	False
Soil Sample:	False
Soil Gas:	False
Site Inspect:	False
Soil Excavate:	False
Geo Probe:	False
Survey:	False
Potable Well Sample:	False
Sample MWS:	False
Ground Water Gauging:	False
Soil Venting:	False
Active:	False
NOV Action:	None
NOV Issued:	Not reported
NOV Due:	Not reported
NOV Received:	Not reported
NOV Closed:	Not reported
NOV Disc Date:	Not reported
NOV Issued Date:	Not reported
NOV Compliance Sched:	Not reported
NOV Admin Order:	Not reported
NOV Referred To Ag:	Not reported
Stop All NOV Actions:	False
Release Invest Rpt:	False
DEP App Letter 1:	False
Correct Action Plan:	False
DEP App Letter 2:	False
Rem Sys Install:	False
Rem Sys Install Date:	Not reported
Closure Date:	Not reported
Rem Sys Monitoring Rpt:	False
Qrtly Gwater Mon Rpts:	False
Closure Req Rpt:	False
DEP Closure Letter:	False
Referred To:	Not reported
No Wells:	Not reported
Lph Wells:	Not reported
User Stamp:	Not reported

EQUITY BANK, (OWNERS) (Continued) **S105840264**

Date Stamp: Not reported
Correspondence: Not reported

SPILLS:
Year of Database: 1997
Case Number: 9702527
Who Took Spill: 933
Assigned To: 932
Report Date: 5/19/1997
Report Time: 1:31:15 PM
Date Release: 5/19/1997
Time Responded: Not reported
Reported By: jeff graves
Phone: 000 2429953
Representing: d-tox
Terminated: YES
Recovd (Total): 0
Total (Water): 0
Facility Status: Closed
Continuous Spill: No
Released Substance: DIESEL FUEL
Qty: 5 (Gallons)
Emergency Measure: tank pulled , soil removed, soil tested.
Water Body: Not reported
Discharger: equity bank, (owners)
Telephone: Not reported
Responsible Party: YES
RP Address 1: 1160 silas deane highway
RP City,St,Zip: WETHERSFIELD, CT 06109
Historic: No
Waterbody: No
Time Stamp: 7/17/1997 1:54:15 PM
Sr Inspector: Santacroce, Jim
At Inspctor: DeCaprio, Mark
User Stamp: Not reported
Comments: Not reported
Action: Removed Tank
Other Action: Not reported
Action: Soil Removed
Other Action: Not reported
Agency ID: Local Fire Marshal
Other Agency: Not reported
DEP Bureau: Not reported
DEP Agency: Not reported
Cause ID: Transfer Line Failure
Other Cause: Not reported
Cause ID: Inground Tank Failure
Other Cause: Not reported
Media ID: Other
Other Media: tank grave
Class ID: Commercial
Other Class: Not reported
Release Type: petroleum
Other Release: Not reported
Waterbody: Groundwater
Other Wtrbody: Not reported

EQUITY BANK, (OWNERS) (Continued) **S105840264**

ENFORCEMENT:

Enforcement Action ID:	HW-1127
Enforcement Type Code:	NOV
Program Id:	HWENF
Enforcement Action Date:	11/21/2000 12:00AM
Penalty Amount:	Not reported
Sep Amt:	Not reported
Bureau Name:	BUREAU OF WASTE MANAGEMENT
Program:	Not reported
Status:	Not reported
Date of Discovery:	Not reported
Resolution Date:	Not reported
Resolution Type:	Not reported
Staff:	Not reported
ENF Action Comment:	Not reported
Number Violations:	Not reported
Civil Penalty:	Not reported
SEP Description:	Not reported
Associated EIs:	Not reported
Client Affiliation Type:	Not reported
Affiliation Name:	Not reported
Affiliation Address Line1:	Not reported
Affiliation Address Line2:	Not reported
Affiliation City/State/Zip:	Not reported
Contact Title:	Not reported
Contact Name:	Not reported
Contact EMail:	Not reported

CPCS:

Site Type:	LUST
Lust Status:	LUST Completed (DEP's significant hazard definition)
PTP Form:	Not reported
Program:	Not reported
Comments:	Diesel Fuel, Commercial, Tank Pulled , Soil Removed, Soil Tested.
Site Type Definition:	Leaking Underground Storage Tanks Completed

---

X196 **10 RESERVE ROAD** **BROWNFIELDS** **S109591322**
NNW **10 RESERVE RD** **N/A**
1/4-1/2 **HARTFORD, CT**
0.453 mi.
2393 ft. **Site 1 of 2 in cluster X**

Relative:
Lower

Actual:
27 ft.

BROWNFIELDS 2:

Region:	2
Acreage:	Not reported
Past Use:	Not reported
Contact Party:	EPA

X197 **10 RESERVE ROAD** **US BROWNFIELDS** **1011859759**
NNW **10 RESERVE ROAD** **N/A**
1/4-1/2 **HARTFORD, CT 02125**
0.453 mi.
2393 ft. **Site 2 of 2 in cluster X**

Relative:
Lower

Actual:
27 ft.

US BROWNFIELDS:

Recipient name:	R1 Brownfields TBA (previously Superfund TBA)
Grant type:	TBA
Property name:	10 Reserve Road
Property #:	Not reported
Parcel size:	Not reported
Latitude:	41.745457
Longitude:	-72.654263
HCM label:	Not reported
Map scale:	Not reported
Point of reference:	Not reported
Datum:	Not reported
ACRES property ID:	10071
Start date:	Not reported
Completed date:	Not reported
Acres cleaned up:	Not reported
Cleanup funding:	Not reported
Cleanup funding source:	Not reported
Assessment funding:	1
Assessment funding source:	US EPA - TBA Funding
Redevelopment funding:	Not reported
Redev. funding source:	Not reported
Redev. funding entity name:	Not reported
Redevelopment start date:	Not reported
Assessment funding entity:	EPA
Cleanup funding entity:	Not reported
Grant type:	H
Accomplishment type:	Phase I Environmental Assessment
Ownership entity:	Not reported
Current owner:	Not reported
Did owner change:	Not reported
Cleanup required:	Not reported
Video available:	Not reported
Photo available:	Not reported
Institutional controls required:	Not reported
IC Category proprietary controls:	Not reported
IC cat. info. devices:	Not reported
IC cat. gov. controls:	Not reported
IC cat. enforcement permit tools:	Not reported
IC in place date:	Not reported
IC in place:	Unknown
State/tribal program date:	Not reported
State/tribal program ID:	Not reported
State/tribal NFA date:	Not reported
Air contaminated:	Not reported
Air cleaned:	Not reported
Asbestos found:	Not reported
Asbestos cleaned:	Not reported
Controled substance found:	Not reported
Controled substance cleaned:	Not reported
Drinking water affected:	Not reported
Drinking water cleaned:	Not reported
Groundwater affected:	Not reported

10 RESERVE ROAD (Continued) **1011859759**

Groundwater cleaned:	Not reported
Lead contaminant found:	Not reported
Lead cleaned up:	Not reported
No media affected:	Not reported
Unknown media affected:	Not reported
Other cleaned up:	Not reported
Other metals found:	Not reported
Other metals cleaned:	Not reported
Other contaminants found:	Not reported
Other contams found description:	Not reported
PAHs found:	Not reported
PAHs cleaned up:	Not reported
PCBs found:	Not reported
PCBs cleaned up:	Not reported
Petro products found:	Not reported
Petro products cleaned:	Not reported
Sediments found:	Not reported
Sediments cleaned:	Not reported
Soil affected:	Not reported
Soil cleaned up:	Not reported
Surface water cleaned:	Not reported
Unknown found:	Not reported
VOCs found:	Not reported
VOCs cleaned:	Not reported
Cleanup other description:	Not reported
Num. of cleanup and re-dev. jobs:	Not reported
Past use greenspace acreage:	Not reported
Past use residential acreage:	Not reported
Past use commercial acreage:	Not reported
Past use industrial acreage:	Not reported
Future use greenspace acreage:	Not reported
Future use residential acreage:	Not reported
Future use commercial acreage:	Not reported
Future use industrial acreage:	Not reported
Greenspace acreage and type:	Not reported
Superfund Fed. landowner flag:	Not reported

198
SW
1/4-1/2
0.470 mi.
2480 ft.

HARTFORD COMBINED SEWER OVERFLOW
WEST OF WILBUR CROSS EXIT FROM I91,
HARTFORD, CT

LWDS **S109939100**
N/A

Relative:
Higher

Actual:
56 ft.

LWDS:

Leachate and Wastewater Number:	4005007
Status of the Discharge Activity:	Active
Leachate and Waste Flow:	Surface
Alias:	Mdc Combined Sewer Overflow
Alias2:	Not reported

W199
West
1/4-1/2
0.470 mi.
2482 ft.

AIRPORT ROAD AUTOBODY
80 AIRPORT RD.
HARTFORD, CT 06103

Site 4 of 7 in cluster W

MANIFEST
CPCS

S109739360
N/A

Relative:
Higher

Actual:
50 ft.

CT MANIFEST:

Waste:

Manifest No:	MAG087530
Waste Occurence:	1
UNNA:	1993
Hazard Class:	FLAMMABLE
US Dot Description:	WASTE FLAMMABLE LIQUID, NOS
No of Containers:	001
Container Type:	TT
Quantity:	50
Weight/Volume:	G
Additional Description:	Y
Handling Code:	S02
Date Record Was Last Modified:	4/27/2004
DEO Who Last Modified Record:	IG

Waste CD:

Manifest No:	MAG087530
Waste Occurence:	1
EPA Waste Code:	D001
Recycled Waste?:	F
Date Record Was Last Modified:	4/27/2004
DEO Who Last Modified Record:	IG

Detail:

Year:	1992
Manifest ID:	MAG087530
TSDF EPA ID:	MAD053452637
TSDF Name:	CLEAN HARBORS INC. OF BRAINTREE
TSDF Address:	385 QUINCY AVENUE
TSDF City,St,Zip:	BRAINTREE, MA 02184
TSDF Country:	USA
TSDF Telephone:	Not reported
Transport Date:	4/6/1992
Transporter EPA ID:	ILD099202681
Transporter Name:	CHEMICAL WASTE MANAGEMENT, INC. (TRANSPORTER)
Transporter Country:	USA
Transporter Phone:	Not reported
Trans 2 Date:	Not reported
Trans 2 EPA ID:	Not reported
Trans 2 Name:	Not reported
Trans 2 Address:	Not reported
Trans 2 City,St,Zip:	CT
Trans 2 Country:	USA
Trans 2 Phone:	Not reported
EPA ID:	CTP000010098
Generator Phone:	2032962639
Generator Mailing Addr:	80 AIRPORT RD.
Generator Mailing Town:	HARTFORD
Generator Mailing State:	CT
Generator Mailing Zip:	06111
Generator Mailing Country:	USA

AIRPORT ROAD AUTOBODY (Continued) **S109739360**

Special Handling:	Yes
Discrepancies:	Yes
Date Shipped:	4/6/1992
Date Received:	4/7/1992
Last modified date:	4/27/2004
Last modified by:	IG
Comments:	Not reported

CPCS:

Site Type:	LUST
Lust Status:	Cleanup Initiated
PTP Form:	Not reported
Program:	Not reported
Comments:	Spill Report Id: 91-2433Ust Cleanup Account Id: 367Spill Report 91-2433 State That A 4k Gasoline Ust Failed Tightness Test. Tank To Be Pumped Out And Removed By Northeast Tank Service On 7/17/91.According To The Lust Master List 1x3k And 1x4k
Site Type Definition:	Leaking Underground Storage Tanks Rem. Started

---

W200 **AIRPORT ROAD AUTO BODY INC** **LUST** **S109739362**
West **80 AIRPORT RD** **MANIFEST** **N/A**
1/4-1/2 **HARTFORD, CT 06114** **SPILLS**
0.470 mi. **NPDES**
2482 ft. **Site 5 of 7 in cluster W**

Relative:
Higher

Actual:
50 ft.

LUST:

LUST ID:	330
UST Facility Id:	5705
LUST Case Id:	28356
Lust Status:	Cleanup Initiated
Processing Status:	Not reported
EPA Reportable:	False
Motor Fuel:	True
Diesel:	False
Gasoline:	True
Other:	False
Other Release:	Not reported
No Release:	False
Leak:	False
Tank:	False
Piping:	False
Overfill:	False
Removal:	False
Incident Date:	1991-07-17 00:00:00
Entry Date:	Not reported
Site Case Id:	Not reported
UST Site Id:	367
Cost Recovery Spill Case #:	Not reported
Old SITS Number:	9102433
Case Log Id:	Not reported
Monthly Report Id:	0
UST Owner Id:	343
LUST Owner Id:	Not reported
UST Event Id:	329
Contact Info:	Not reported
Contact EMail:	Not reported

AIRPORT ROAD AUTO BODY INC (Continued) **S109739362**

Site Contact City,St,Zip:	UNKNOWN
2nd Contact:	Not reported
2nd Contact EMail:	Not reported
2nd Contact Address:	Not reported
2nd Contact City,St,Zip:	UNKNOWN
2nd Contact Address 2:	Not reported
2nd Contact City 2:	Not reported
2nd Contact Phone Number:	Not reported
2nd Contact Fax Number:	Not reported
2nd Contact Type:	Not reported
Facility City Num:	64
Site Contact:	Not reported
Site Contact Address:	Not reported
Site Contact Add 2:	Not reported
Site Contact City 2:	Not reported
Site Contact Phone:	Not reported
Site Contact Fax:	Not reported
Site Contact Type:	Not reported
Department Contact 1:	Not reported
Department Contact 2:	Not reported
Referral Source:	Not reported
Offsite Source:	False
Date Referred:	Not reported
Emergency:	False
Private Heating Fuel:	False
Commercial Heating Fuel:	False
Commercial HF < 2100 Gal.:	False
Commercial HF > 2100 Gal.:	False
Commercial HF - Size Unk:	False
No LUST Site:	False
Cost Recvry Prgm Candidate:	False
OCSRD Complete:	False
Follow Up Flag:	False
Alternate Water Supply:	False
Relocation:	False
Responsible Party:	False
Responsible EMail:	Not reported
Resp Party Name:	Antonio Cavallaro
Resp Party Address:	81 Hayes Road
Resp Party City,St,Zip:	Rocky Hill, CT 060671070
Resp Party Town Number:	119
Resp Party Phone:	2035299965
Resp Party Fax:	Not reported
Resp Party Name 2:	Not reported
Resp Party Address 2:	Not reported
Resp Party Phone 2:	2032962639
Investigator Id:	32
Follow Update:	Not reported
Area Lextent:	Not reported
Annual Precipitation:	Not reported
Affected Population:	Not reported
Population Setting:	Not reported
Ground Water Direction:	Not reported
Ground Water Gradient:	Not reported
Hydro Basin:	Not reported
Drastic:	Not reported
Geo Setting:	Not reported

AIRPORT ROAD AUTO BODY INC (Continued) **S109739362**

Ground Water Classification:	Not reported
Receptor:	Not reported
Ground Water Flow Direction:	Not reported
Ground Water Depth:	Not reported
Areas Of Concern:	Not reported
Free Product Inches:	Not reported
Fund Date:	Not reported
Fund Planned:	No
Fund Obligated:	No
Fund Outlayed:	No
Fund Judgment:	No
Fund Recovered:	No
Cellar Borings:	False
Install Micro Wells:	False
Ground Water Sample:	False
Soil Sample:	False
Soil Gas:	False
Site Inspect:	False
Soil Excavate:	False
Geo Probe:	False
Survey:	False
Potable Well Sample:	False
Sample MWS:	False
Ground Water Gauging:	False
Soil Venting:	False
Active:	False
NOV Action:	None
NOV Issued:	Not reported
NOV Due:	Not reported
NOV Received:	Not reported
NOV Closed:	Not reported
NOV Disc Date:	Not reported
NOV Issued Date:	Not reported
NOV Compliance Sched:	Not reported
NOV Admin Order:	Not reported
NOV Referred To Ag:	Not reported
Stop All NOV Actions:	False
Release Invest Rpt:	False
DEP App Letter 1:	False
Correct Action Plan:	False
DEP App Letter 2:	False
Rem Sys Install:	False
Rem Sys Install Date:	Not reported
Closure Date:	Not reported
Rem Sys Monitoring Rpt:	False
Qrtly Gwater Mon Rpts:	False
Closure Req Rpt:	False
DEP Closure Letter:	False
Referred To:	Not reported
No Wells:	Not reported
Lph Wells:	Not reported
User Stamp:	Allison Forrest/AForrest
Date Stamp:	2010-05-27 00:00:00
Correspondence:	Not reported

CT MANIFEST:

AIRPORT ROAD AUTO BODY INC (Continued) **S109739362**

Waste:

Manifest No:	MAF002563
Waste Occurence:	1
UNNA:	1993
Hazard Class:	FLAMMABLE
US Dot Description:	WASTE FLAMMABLE LIQUID NOS
No of Containers:	001
Container Type:	TT
Quantity:	125
Weight/Volume:	G
Additional Description:	Y
Handling Code:	S02
Date Record Was Last Modified:	4/27/2004
DEO Who Last Modified Record:	IG

Waste CD:

Manifest No:	MAF002563
Waste Occurence:	1
EPA Waste Code:	D001
Recycled Waste?:	F
Date Record Was Last Modified:	4/27/2004
DEO Who Last Modified Record:	IG

Detail:

Year:	1990
Manifest ID:	MAF002563
TSDF EPA ID:	MAD053452637
TSDF Name:	CLEAN HARBORS INC. OF BRAINTREE
TSDF Address:	385 QUINCY AVENUE
TSDF City,St,Zip:	BRAINTREE, MA 02184
TSDF Country:	USA
TSDF Telephone:	Not reported
Transport Date:	7/3/1990
Transporter EPA ID:	ILD099202681
Transporter Name:	CHEMICAL WASTE MANAGEMENT, INC. (TRANSPORTER)
Transporter Country:	USA
Transporter Phone:	Not reported
Trans 2 Date:	Not reported
Trans 2 EPA ID:	Not reported
Trans 2 Name:	Not reported
Trans 2 Address:	Not reported
Trans 2 City,St,Zip:	CT
Trans 2 Country:	USA
Trans 2 Phone:	Not reported
EPA ID:	CTP000010098
Generator Phone:	2032490354
Generator Mailing Addr:	80 AIRPORT RD
Generator Mailing Town:	HARTFORD
Generator Mailing State:	CT
Generator Mailing Zip:	06111
Generator Mailing Country:	USA
Special Handling:	Yes
Discrepancies:	No
Date Shipped:	7/3/1990
Date Received:	7/3/1990
Last modified date:	4/27/2004

AIRPORT ROAD AUTO BODY INC (Continued) **S109739362**

Last modified by: IG
Comments: Not reported

SPILLS:
Year of Database: 2002
Case Number: 200203337
Who Took Spill: 925
Assigned To: 0
Report Date: 5/21/2002
Report Time: 1:10:43 PM
Date Release: 5/21/2002
Time Responded: Not reported
Reported By: greg job
Phone: 860 4340811
Representing: pasqualini construction
Terminated: YES
Recovd (Total): 0
Total (Water): 0
Facility Status: Closed
Continuous Spill: No
Released Substance: GASOLINE CONTAMINATED SOIL
Qty: 0 (Gallons)
Emergency Measure: to stockpile on poly, most likely historic per caller
Water Body: Not reported
Discharger: tony cavalario
Telephone: 860 2962639
Responsible Party: YES
RP Address 1: Not reported
RP City,St,Zip: CT
Historic: No
Waterbody: No
Time Stamp: 5/21/2002 1:13:46 PM
Sr Inspector: LIANO, MARK
At Inspctor: **NO RESPONSE
User Stamp: Not reported
Comments: Not reported
Action: Cleaned
Other Action: Not reported
Agency ID: DEP
Other Agency: Not reported
DEP Bureau: BUREAU OF WASTE MANAGEMENT
DEP Agency: OIL AND CHEMICAL SPILL RESPONSE
Cause ID: Other
Other Cause: historic
Media ID: Ground Surface
Other Media: Not reported
Media ID: Other
Other Media: subsurface
Class ID: Commercial
Other Class: Not reported
Release Type: petroleum
Other Release: Not reported
Waterbody: Other
Other Wtrbody: na

Year of Database: 2010

AIRPORT ROAD AUTO BODY INC (Continued) **S109739362**

Case Number: 201003092
Who Took Spill: 204
Assigned To: 928
Report Date: 5/26/2010
Report Time: 10:57:11 AM
Date Release: 5/26/2010
Time Responded: Not reported
Reported By: 038
Phone: 860 7228206
Representing: fd
Terminated: YES
Recovd (Total): 0
Total (Water): 0
Facility Status: CLOSED
Continuous Spill: No
Released Substance: GASOLINE
Qty: 20 (Gallons)
Emergency Measure: Not reported
Water Body: Not reported
Discharger: KENNETH MURRAY
Telephone: 203 9101725
Responsible Party: YES
RP Address 1: 53 CRAIGIE AVENUE
RP City,St,Zip: WATERBURY, CT 06702
Historic: No
Waterbody: No
Time Stamp: 6/29/2010 10:48:27 AM
Sr Inspector: therrien,adam
At Inspctor: POYNTON, DAVE
User Stamp: mgranill
Comments: Not reported
Action: Contracted
Other Action: Not reported
Action: Investigated
Other Action: Not reported
Agency ID: DEP Dispatch
Other Agency: Not reported
DEP Bureau: Not reported
DEP Agency: Not reported
Agency ID: LOCAL FIRE DEPARTMENT
Other Agency: Not reported
DEP Bureau: Not reported
DEP Agency: Not reported
Cause ID: Fuel Tank Failure
Other Cause: Not reported
Media ID: Ground Surface
Other Media: Not reported
Class ID: Commercial
Other Class: Not reported
Release Type: petroleum
Other Release: Not reported
Waterbody: Catch Basin
Other Wtrbody: Not reported

NPDES:
Town Id: Not reported
Company Name: Not reported

AIRPORT ROAD AUTO BODY INC (Continued) **S109739362**

Permit Number:	GVM000684
Permit Issued Date:	2/28/2011
Permit Expiration Date:	1/23/2021
Application Received Date:	Not reported
Affiliation Type:	Permittee
Permit EI Type:	Vehicle Maintenance Wastewater - Registration Only
App Id:	201101062
Site Address Description:	Not reported
Site Address Line 2:	Not reported
Permit Description:	Permit Renewal #GVM000684
Status:	Active
Affiliate Address Line 1:	80-84 AIRPORT RD
Affiliate Address Line 2:	Not reported
Affiliate City/State/Zip:	HARTFORD, CT
Contact Name:	ANTONIO CAVALLARO
Contact Title:	Not reported
Contact EMail:	Not reported

W201 **DUNKIN DONUTS** **SPILLS S107454959**
West **DUNKIN DONUTS 75 AIRPORT RD** **CPCS N/A**
1/4-1/2 **HARTFORD, CT 06103**
0.471 mi.
2489 ft. **Site 6 of 7 in cluster W**

Relative:
Higher

Actual:
52 ft.

SPILLS:

Year of Database:	1997
Case Number:	9705052
Who Took Spill:	936
Assigned To:	0
Report Date:	9/9/1997
Report Time:	12:24:21 PM
Date Release:	9/9/1997
Time Responded:	Not reported
Reported By:	joe hewes
Phone:	860 5438570
Representing:	bldg inspector city of hartford
Terminated:	YES
Recovd (Total):	0
Total (Water):	0
Facility Status:	Closed
Continuous Spill:	No
Released Substance:	#2 FUEL OIL
Qty:	0 (Gallons)
Emergency Measure:	soil removal & analysis attached no action required-CITY SAMPLED SOIL ON 9/10/97 AWAITING CONFIRMATION TPH RESULTS <1 WEEK -
Water Body:	n/a
Discharger:	dunkin donuts
Telephone:	Not reported
Responsible Party:	YES
RP Address 1:	Not reported
RP City,St,Zip:	CT
Historic:	No
Waterbody:	No
Time Stamp:	9/11/1997 8:32:20 AM
Sr Inspector:	Wofford, Ron
At Inspctor:	**NO RESPONSE
User Stamp:	Not reported
Comments:	Not reported

DUNKIN DONUTS (Continued) **S107454959**

Action:	Pumped Out
Other Action:	Not reported
Action:	Removed Tank
Other Action:	Not reported
Action:	Soil Removed
Other Action:	Not reported
Action:	Other
Other Action:	soil tested
Agency ID:	Local Fire Marshal
Other Agency:	Not reported
DEP Bureau:	Not reported
DEP Agency:	Not reported
Cause ID:	Inground Tank Failure
Other Cause:	Not reported
Media ID:	Other
Other Media:	groundsubsurface
Class ID:	Not reported
Other Class:	Not reported
Release Type:	petroleum
Other Release:	Not reported
Waterbody:	Other
Other Wtrbody:	none

CPCS:

Site Type:	LUST
Lust Status:	LUST Completed (DEP's significant hazard definition)
PTP Form:	Not reported
Program:	Not reported
Comments:	# 2 Heating Oil, , Soil Removal & Analysis Attached No Action Required-city Sampled Soil On 9/10/97 Awaiting Confirmation Tph Results <1 Week -
Site Type Definition:	Leaking Underground Storage Tanks Completed

---

W202 **DUNKIN DONUTS** **LUST** **S110762436**
West **DUNKIN DONUTS 75 AIRPORT RD** **N/A**
1/4-1/2 **HARTFORD, CT 06106**
0.471 mi.
2489 ft. **Site 7 of 7 in cluster W**

Relative:
Higher

Actual:
52 ft.

LUST:

LUST ID:	5244
UST Facility Id:	Not reported
LUST Case Id:	33369
Lust Status:	Lust Completed
Processing Status:	Not reported
EPA Reportable:	False
Motor Fuel:	False
Diesel:	False
Gasoline:	False
Other:	False
Other Release:	Not reported
No Release:	False
Leak:	False
Tank:	False
Piping:	False
Overfill:	False
Removal:	False

DUNKIN DONUTS (Continued) **S110762436**

Incident Date:	1997-09-09 00:00:00
Entry Date:	Not reported
Site Case Id:	9705052
UST Site Id:	Not reported
Cost Recovery Spill Case #:	Not reported
Old SITS Number:	Not reported
Case Log Id:	Not reported
Monthly Report Id:	0
UST Owner Id:	Not reported
LUST Owner Id:	Not reported
UST Event Id:	5355
Contact Info:	Not reported
Contact EMail:	Not reported
Site Contact City,St,Zip:	UNKNOWN
2nd Contact:	Not reported
2nd Contact EMail:	Not reported
2nd Contact Address:	Not reported
2nd Contact City,St,Zip:	UNKNOWN
2nd Contact Address 2:	Not reported
2nd Contact City 2:	Not reported
2nd Contact Phone Number:	Not reported
2nd Contact Fax Number:	Not reported
2nd Contact Type:	Not reported
Facility City Num:	64
Site Contact:	Not reported
Site Contact Address:	Not reported
Site Contact Add 2:	Not reported
Site Contact City 2:	Not reported
Site Contact Phone:	Not reported
Site Contact Fax:	Not reported
Site Contact Type:	Not reported
Department Contact 1:	Not reported
Department Contact 2:	Not reported
Referral Source:	Not reported
Offsite Source:	False
Date Referred:	Not reported
Emergency:	False
Private Heating Fuel:	False
Commercial Heating Fuel:	True
Commercial HF < 2100 Gal.:	False
Commercial HF > 2100 Gal.:	False
Commercial HF - Size Unk:	True
No LUST Site:	False
Cost Recvry Prgm Candidate:	False
OCSRD Complete:	True
Follow Up Flag:	False
Alternate Water Supply:	False
Relocation:	False
Responsible Party:	False
Responsible EMail:	Not reported
Resp Party Name:	Not reported
Resp Party Address:	Not reported
Resp Party City,St,Zip:	Not reported
Resp Party Town Number:	UNKNOWN
Resp Party Phone:	Not reported
Resp Party Fax:	Not reported
Resp Party Name 2:	Not reported

DUNKIN DONUTS (Continued) **S110762436**

Resp Party Address 2:	Not reported
Resp Party Phone 2:	Not reported
Investigator Id:	35
Follow Update:	Not reported
Area Lextent:	Not reported
Annual Precipitation:	Not reported
Affected Population:	Not reported
Population Setting:	Not reported
Ground Water Direction:	Not reported
Ground Water Gradient:	Not reported
Hydro Basin:	Not reported
Drastic:	Not reported
Geo Setting:	Not reported
Ground Water Classification:	Not reported
Receptor:	Not reported
Ground Water Flow Direction:	Not reported
Ground Water Depth:	Not reported
Areas Of Concern:	Not reported
Free Product Inches:	Not reported
Fund Date:	Not reported
Fund Planned:	No
Fund Obligated:	No
Fund Outlayed:	No
Fund Judgment:	No
Fund Recovered:	No
Cellar Borings:	False
Install Micro Wells:	False
Ground Water Sample:	False
Soil Sample:	False
Soil Gas:	False
Site Inspect:	False
Soil Excavate:	False
Geo Probe:	False
Survey:	False
Potable Well Sample:	False
Sample MWS:	False
Ground Water Gauging:	False
Soil Venting:	False
Active:	False
NOV Action:	None
NOV Issued:	Not reported
NOV Due:	Not reported
NOV Received:	Not reported
NOV Closed:	Not reported
NOV Disc Date:	Not reported
NOV Issued Date:	Not reported
NOV Compliance Sched:	Not reported
NOV Admin Order:	Not reported
NOV Referred To Ag:	Not reported
Stop All NOV Actions:	False
Release Invest Rpt:	False
DEP App Letter 1:	False
Correct Action Plan:	False
DEP App Letter 2:	False
Rem Sys Install:	False
Rem Sys Install Date:	Not reported
Closure Date:	Not reported

DUNKIN DONUTS (Continued) **S110762436**

Rem Sys Monitoring Rpt:	False
Qrtly Gwater Mon Rpts:	False
Closure Req Rpt:	False
DEP Closure Letter:	False
Referred To:	Not reported
No Wells:	Not reported
Lph Wells:	Not reported
User Stamp:	Not reported
Date Stamp:	Not reported
Correspondence:	Not reported

203
WSW
1/4-1/2
0.479 mi.
2531 ft.

M & S CHROME PLATING INC **CERC-NFRAP** **1000130448**
1014 WETHERSFIELD AVE **RCRA-NonGen** **CTD982711269**
HARTFORD, CT 06114 **FINDS**
SDADB

Relative:
Higher

Actual:
63 ft.

CERC-NFRAP:

Site ID:	0102826
Federal Facility:	Not a Federal Facility
NPL Status:	Not on the NPL
Non NPL Status:	Removal Only Site (No Site Assessment Work Needed)

CERCLIS-NFRAP Site Contact Details:

Contact Sequence ID:	1000840.00000
Person ID:	1000126.00000
Contact Sequence ID:	13157764.00000
Person ID:	1270187.00000

CERCLIS-NFRAP Site Alias Name(s):

Alias Name:	M&S CHROME PLATING INC.
Alias Address:	1014 WETHERSFIELD AVENUE HARTFORD, CT 06114
Alias Name:	M & S CHROME PLATING INC.
Alias Address:	1014 WETHERSFIELD AVENUE HARTFORD, CT 06114

CERCLIS-NFRAP Assessment History:

Action:	REMOVAL ASSESSMENT
Date Started:	07/27/1995
Date Completed:	08/29/1995
Priority Level:	Not reported
Action:	Notice Letters Issued
Date Started:	Not reported
Date Completed:	09/19/1995
Priority Level:	Not reported
Action:	Notice Letters Issued
Date Started:	Not reported
Date Completed:	09/19/1995
Priority Level:	Not reported
Action:	UNILATERAL ADMIN ORDER

M & S CHROME PLATING INC (Continued) **1000130448**

Date Started: Not reported
Date Completed: 04/04/1996
Priority Level: Not reported

Action: POTENTIALLY RESPONSIBLE PARTY REMOVAL
Date Started: 06/10/1996
Date Completed: 08/22/1996
Priority Level: Cleaned up

Action: NON-NATIONAL PRIORITIES LIST POTENTIALLY RESPONSIBLE PARTY SEARCH
Date Started: 09/01/1995
Date Completed: 02/10/1999
Priority Level: Not reported

Action: ARCHIVE SITE
Date Started: Not reported
Date Completed: 06/04/1999
Priority Level: Not reported

RCRA-NonGen:
Date form received by agency: 07/06/1989
Facility name: M & S CHROME PLATING INC
Facility address: 1014 WETHERSFIELD AVE
HARTFORD, CT 06114
EPA ID: CTD982711269
Mailing address: WETHERSFIELD AVE
HARTFORD, CT 06114
Contact: RAYMOND-F MCKINSTRY
Contact address: 1014 WETHERSFIELD AVE
HARTFORD, CT 06114
Contact country: US
Contact telephone: (203) 727-9066
Contact email: Not reported
EPA Region: 01
Land type: Facility is not located on Indian land. Additional information is not known.
Classification: Non-Generator
Description: Handler: Non-Generators do not presently generate hazardous waste

Owner/Operator Summary:
Owner/operator name: VINCI OIL CO
Owner/operator address: OWNERSTREET
OWNERCITY, CT 99999
Owner/operator country: Not reported
Owner/operator telephone: (203) 555-1212
Legal status: Private
Owner/Operator Type: Owner
Owner/Op start date: Not reported
Owner/Op end date: Not reported

Handler Activities Summary:
U.S. importer of hazardous waste: No
Mixed waste (haz. and radioactive): No
Recycler of hazardous waste: No
Transporter of hazardous waste: No
Treater, storer or disposer of HW: No
Underground injection activity: No

M & S CHROME PLATING INC (Continued) **1000130448**

On-site burner exemption: No
Furnace exemption: No
Used oil fuel burner: No
Used oil processor: No
User oil refiner: No
Used oil fuel marketer to burner: No
Used oil Specification marketer: No
Used oil transfer facility: No
Used oil transporter: No

Hazardous Waste Summary:
Waste code: F006
Waste name: WASTEWATER TREATMENT SLUDGES FROM ELECTROPLATING OPERATIONS EXCEPT FROM THE FOLLOWING PROCESSES: (1) SULFURIC ACID ANODIZING OF ALUMINUM; (2) TIN PLATING ON CARBON STEEL; (3) ZINC PLATING (SEGREGATED BASIS) ON CARBON STEEL; (4) ALUMINUM OR ZINC-ALUMINUM PLATING ON CARBON STEEL; (5) CLEANING/STRIPPING ASSOCIATED WITH TIN, ZINC AND ALUMINUM PLATING ON CARBON STEEL; AND (6) CHEMICAL ETCHING AND MILLING OF ALUMINUM.

Facility Has Received Notices of Violations:
Regulation violated: FR - 262.11
Area of violation: Generators - General
Date violation determined: 03/31/1993
Date achieved compliance: 02/21/1995
Violation lead agency: State
Enforcement action: REFERRAL TO ATTORNEY GENERAL
Enforcement action date: 08/27/1993
Enf. disposition status: Not reported
Enf. disp. status date: Not reported
Enforcement lead agency: State
Proposed penalty amount: Not reported
Final penalty amount: Not reported
Paid penalty amount: Not reported

Regulation violated: SR - 22a-449(c)-105(a)
Area of violation: Generators - Pre-transport
Date violation determined: 03/31/1993
Date achieved compliance: 02/21/1995
Violation lead agency: State
Enforcement action: REFERRAL TO ATTORNEY GENERAL
Enforcement action date: 08/27/1993
Enf. disposition status: Not reported
Enf. disp. status date: Not reported
Enforcement lead agency: State
Proposed penalty amount: Not reported
Final penalty amount: Not reported
Paid penalty amount: Not reported

Regulation violated: SR - 22(a)-449(c)-102(2)(c)
Area of violation: Generators - Pre-transport
Date violation determined: 03/31/1993
Date achieved compliance: 02/21/1995
Violation lead agency: State
Enforcement action: REFERRAL TO ATTORNEY GENERAL
Enforcement action date: 08/27/1993

M & S CHROME PLATING INC (Continued) **1000130448**

Enf. disposition status: Not reported
Enf. disp. status date: Not reported
Enforcement lead agency: State
Proposed penalty amount: Not reported
Final penalty amount: Not reported
Paid penalty amount: Not reported

Regulation violated: FR - 262.34(a)(1)
Area of violation: Generators - Pre-transport
Date violation determined: 03/31/1993
Date achieved compliance: 02/21/1995
Violation lead agency: State
Enforcement action: REFERRAL TO ATTORNEY GENERAL
Enforcement action date: 08/27/1993
Enf. disposition status: Not reported
Enf. disp. status date: Not reported
Enforcement lead agency: State
Proposed penalty amount: Not reported
Final penalty amount: Not reported
Paid penalty amount: Not reported

Regulation violated: FR - 262.34(a)(1)
Area of violation: Generators - Pre-transport
Date violation determined: 03/31/1993
Date achieved compliance: 02/21/1995
Violation lead agency: State
Enforcement action: INITIAL CIVIL JUDICIAL ACTION FOR COMPLIANCE AND/OR MONETARY PENALTY
Enforcement action date: 11/04/1994
Enf. disposition status: Not reported
Enf. disp. status date: Not reported
Enforcement lead agency: State
Proposed penalty amount: Not reported
Final penalty amount: Not reported
Paid penalty amount: Not reported

Regulation violated: FR - 262.34(a)(1)
Area of violation: Generators - Pre-transport
Date violation determined: 03/31/1993
Date achieved compliance: 02/21/1995
Violation lead agency: State
Enforcement action: FINAL CIVIL JUDICIAL ACTION FOR IMMINENT AND SUBSTANTIAL ENDANGERMENT
Enforcement action date: 02/21/1995
Enf. disposition status: Not reported
Enf. disp. status date: Not reported
Enforcement lead agency: State
Proposed penalty amount: Not reported
Final penalty amount: 150000
Paid penalty amount: Not reported

Regulation violated: SR - 22a-449(c)-102(b)(2)
Area of violation: Generators - Pre-transport
Date violation determined: 03/31/1993
Date achieved compliance: 02/21/1995
Violation lead agency: State
Enforcement action: WRITTEN INFORMAL
Enforcement action date: 08/06/1993
Enf. disposition status: Not reported

M & S CHROME PLATING INC (Continued) **1000130448**

Enf. disp. status date: Not reported
Enforcement lead agency: State
Proposed penalty amount: Not reported
Final penalty amount: Not reported
Paid penalty amount: Not reported

Regulation violated: FR - 262.34(a)(1)
Area of violation: Generators - Pre-transport
Date violation determined: 03/31/1993
Date achieved compliance: 02/21/1995
Violation lead agency: State
Enforcement action: STIPULATED JUDICIAL ORDER, WITH PENALTY
Enforcement action date: 02/21/1995
Enf. disposition status: Not reported
Enf. disp. status date: Not reported
Enforcement lead agency: State
Proposed penalty amount: Not reported
Final penalty amount: 150000
Paid penalty amount: Not reported

Regulation violated: FR - 265.193
Area of violation: Generators - Pre-transport
Date violation determined: 03/31/1993
Date achieved compliance: 02/21/1995
Violation lead agency: State
Enforcement action: STIPULATED JUDICIAL ORDER, WITH PENALTY
Enforcement action date: 02/21/1995
Enf. disposition status: Not reported
Enf. disp. status date: Not reported
Enforcement lead agency: State
Proposed penalty amount: Not reported
Final penalty amount: 150000
Paid penalty amount: Not reported

Regulation violated: FR - 262.11
Area of violation: Generators - General
Date violation determined: 03/31/1993
Date achieved compliance: 02/21/1995
Violation lead agency: State
Enforcement action: WRITTEN INFORMAL
Enforcement action date: 08/06/1993
Enf. disposition status: Not reported
Enf. disp. status date: Not reported
Enforcement lead agency: State
Proposed penalty amount: Not reported
Final penalty amount: Not reported
Paid penalty amount: Not reported

Regulation violated: FR - 262.11
Area of violation: Generators - General
Date violation determined: 03/31/1993
Date achieved compliance: 02/21/1995
Violation lead agency: State
Enforcement action: INITIAL CIVIL JUDICIAL ACTION FOR COMPLIANCE AND/OR MONETARY PENALTY
Enforcement action date: 11/04/1994
Enf. disposition status: Not reported
Enf. disp. status date: Not reported

M & S CHROME PLATING INC (Continued) **1000130448**

Enforcement lead agency: State
Proposed penalty amount: Not reported
Final penalty amount: Not reported
Paid penalty amount: Not reported

Regulation violated: FR - 262.34(b)
Area of violation: Generators - Pre-transport
Date violation determined: 03/31/1993
Date achieved compliance: 02/21/1995
Violation lead agency: State
Enforcement action: WRITTEN INFORMAL
Enforcement action date: 08/06/1993
Enf. disposition status: Not reported
Enf. disp. status date: Not reported
Enforcement lead agency: State
Proposed penalty amount: Not reported
Final penalty amount: Not reported
Paid penalty amount: Not reported

Regulation violated: SR - 22a-449(c)-105(a)
Area of violation: Generators - Pre-transport
Date violation determined: 03/31/1993
Date achieved compliance: 02/21/1995
Violation lead agency: State
Enforcement action: FINAL CIVIL JUDICIAL ACTION FOR IMMINENT AND SUBSTANTIAL ENDANGERMENT
Enforcement action date: 02/21/1995
Enf. disposition status: Not reported
Enf. disp. status date: Not reported
Enforcement lead agency: State
Proposed penalty amount: Not reported
Final penalty amount: 150000
Paid penalty amount: Not reported

Regulation violated: SR - 22a-449(c)-105(a)
Area of violation: Generators - Pre-transport
Date violation determined: 03/31/1993
Date achieved compliance: 02/21/1995
Violation lead agency: State
Enforcement action: STIPULATED JUDICIAL ORDER, WITH PENALTY
Enforcement action date: 02/21/1995
Enf. disposition status: Not reported
Enf. disp. status date: Not reported
Enforcement lead agency: State
Proposed penalty amount: Not reported
Final penalty amount: 150000
Paid penalty amount: Not reported

Regulation violated: FR - 265.193
Area of violation: Generators - Pre-transport
Date violation determined: 03/31/1993
Date achieved compliance: 02/21/1995
Violation lead agency: State
Enforcement action: REFERRAL TO ATTORNEY GENERAL
Enforcement action date: 08/27/1993
Enf. disposition status: Not reported
Enf. disp. status date: Not reported
Enforcement lead agency: State

M & S CHROME PLATING INC (Continued) **1000130448**

Proposed penalty amount: Not reported
Final penalty amount: Not reported
Paid penalty amount: Not reported

Regulation violated: SR - 22a-449(c)-102(b)(2)
Area of violation: Generators - Pre-transport
Date violation determined: 03/31/1993
Date achieved compliance: 02/21/1995
Violation lead agency: State
Enforcement action: INITIAL CIVIL JUDICIAL ACTION FOR COMPLIANCE AND/OR MONETARY PENALTY
Enforcement action date: 11/04/1994
Enf. disposition status: Not reported
Enf. disp. status date: Not reported
Enforcement lead agency: State
Proposed penalty amount: Not reported
Final penalty amount: Not reported
Paid penalty amount: Not reported

Regulation violated: SR - 22a-449(c)-102(b)(2)
Area of violation: Generators - Pre-transport
Date violation determined: 03/31/1993
Date achieved compliance: 02/21/1995
Violation lead agency: State
Enforcement action: FINAL CIVIL JUDICIAL ACTION FOR IMMINENT AND SUBSTANTIAL ENDANGERMENT
Enforcement action date: 02/21/1995
Enf. disposition status: Not reported
Enf. disp. status date: Not reported
Enforcement lead agency: State
Proposed penalty amount: Not reported
Final penalty amount: 150000
Paid penalty amount: Not reported

Regulation violated: FR - 262.11
Area of violation: Generators - General
Date violation determined: 03/31/1993
Date achieved compliance: 02/21/1995
Violation lead agency: State
Enforcement action: STIPULATED JUDICIAL ORDER, WITH PENALTY
Enforcement action date: 02/21/1995
Enf. disposition status: Not reported
Enf. disp. status date: Not reported
Enforcement lead agency: State
Proposed penalty amount: Not reported
Final penalty amount: 150000
Paid penalty amount: Not reported

Regulation violated: FR - 262.34(a)(4)
Area of violation: Generators - Pre-transport
Date violation determined: 03/31/1993
Date achieved compliance: 02/21/1995
Violation lead agency: State
Enforcement action: STIPULATED JUDICIAL ORDER, WITH PENALTY
Enforcement action date: 02/21/1995
Enf. disposition status: Not reported
Enf. disp. status date: Not reported
Enforcement lead agency: State
Proposed penalty amount: Not reported

M & S CHROME PLATING INC (Continued) **1000130448**

Final penalty amount: 150000
Paid penalty amount: Not reported

Regulation violated: FR - 262.34(b)
Area of violation: Generators - Pre-transport
Date violation determined: 03/31/1993
Date achieved compliance: 02/21/1995
Violation lead agency: State
Enforcement action: REFERRAL TO ATTORNEY GENERAL
Enforcement action date: 08/27/1993
Enf. disposition status: Not reported
Enf. disp. status date: Not reported
Enforcement lead agency: State
Proposed penalty amount: Not reported
Final penalty amount: Not reported
Paid penalty amount: Not reported

Regulation violated: FR - 262.34(b)
Area of violation: Generators - Pre-transport
Date violation determined: 03/31/1993
Date achieved compliance: 02/21/1995
Violation lead agency: State
Enforcement action: STIPULATED JUDICIAL ORDER, WITH PENALTY
Enforcement action date: 02/21/1995
Enf. disposition status: Not reported
Enf. disp. status date: Not reported
Enforcement lead agency: State
Proposed penalty amount: Not reported
Final penalty amount: 150000
Paid penalty amount: Not reported

Regulation violated: SR - 22(a)-449(c)-102(2)(c)
Area of violation: Generators - Pre-transport
Date violation determined: 03/31/1993
Date achieved compliance: 02/21/1995
Violation lead agency: State
Enforcement action: INITIAL CIVIL JUDICIAL ACTION FOR COMPLIANCE AND/OR MONETARY PENALTY
Enforcement action date: 11/04/1994
Enf. disposition status: Not reported
Enf. disp. status date: Not reported
Enforcement lead agency: State
Proposed penalty amount: Not reported
Final penalty amount: Not reported
Paid penalty amount: Not reported

Regulation violated: SR - 22a-449(c)-105(a)
Area of violation: Generators - Pre-transport
Date violation determined: 03/31/1993
Date achieved compliance: 02/21/1995
Violation lead agency: State
Enforcement action: WRITTEN INFORMAL
Enforcement action date: 08/06/1993
Enf. disposition status: Not reported
Enf. disp. status date: Not reported
Enforcement lead agency: State
Proposed penalty amount: Not reported
Final penalty amount: Not reported

M & S CHROME PLATING INC (Continued) **1000130448**

Paid penalty amount: Not reported

Regulation violated: SR - 22a-449(c)-102(b)(2)
Area of violation: Generators - Pre-transport
Date violation determined: 03/31/1993
Date achieved compliance: 02/21/1995
Violation lead agency: State
Enforcement action: REFERRAL TO ATTORNEY GENERAL
Enforcement action date: 08/27/1993
Enf. disposition status: Not reported
Enf. disp. status date: Not reported
Enforcement lead agency: State
Proposed penalty amount: Not reported
Final penalty amount: Not reported
Paid penalty amount: Not reported

Regulation violated: SR - 22a-449(c)-102(b)(2)
Area of violation: Generators - Pre-transport
Date violation determined: 03/31/1993
Date achieved compliance: 02/21/1995
Violation lead agency: State
Enforcement action: STIPULATED JUDICIAL ORDER, WITH PENALTY
Enforcement action date: 02/21/1995
Enf. disposition status: Not reported
Enf. disp. status date: Not reported
Enforcement lead agency: State
Proposed penalty amount: Not reported
Final penalty amount: 150000
Paid penalty amount: Not reported

Regulation violated: FR - 262.11
Area of violation: Generators - General
Date violation determined: 03/31/1993
Date achieved compliance: 02/21/1995
Violation lead agency: State
Enforcement action: FINAL CIVIL JUDICIAL ACTION FOR IMMINENT AND SUBSTANTIAL ENDANGERMENT
Enforcement action date: 02/21/1995
Enf. disposition status: Not reported
Enf. disp. status date: Not reported
Enforcement lead agency: State
Proposed penalty amount: Not reported
Final penalty amount: 150000
Paid penalty amount: Not reported

Regulation violated: FR - 262.34(a)(4)
Area of violation: Generators - Pre-transport
Date violation determined: 03/31/1993
Date achieved compliance: 02/21/1995
Violation lead agency: State
Enforcement action: REFERRAL TO ATTORNEY GENERAL
Enforcement action date: 08/27/1993
Enf. disposition status: Not reported
Enf. disp. status date: Not reported
Enforcement lead agency: State
Proposed penalty amount: Not reported
Final penalty amount: Not reported
Paid penalty amount: Not reported

M & S CHROME PLATING INC (Continued) **1000130448**

Regulation violated: FR - 262.34(a)(4)
Area of violation: Generators - Pre-transport
Date violation determined: 03/31/1993
Date achieved compliance: 02/21/1995
Violation lead agency: State
Enforcement action: INITIAL CIVIL JUDICIAL ACTION FOR COMPLIANCE AND/OR MONETARY PENALTY
Enforcement action date: 11/04/1994
Enf. disposition status: Not reported
Enf. disp. status date: Not reported
Enforcement lead agency: State
Proposed penalty amount: Not reported
Final penalty amount: Not reported
Paid penalty amount: Not reported

Regulation violated: SR - 22(a)-449(c)-102(2)(c)
Area of violation: Generators - Pre-transport
Date violation determined: 03/31/1993
Date achieved compliance: 02/21/1995
Violation lead agency: State
Enforcement action: STIPULATED JUDICIAL ORDER, WITH PENALTY
Enforcement action date: 02/21/1995
Enf. disposition status: Not reported
Enf. disp. status date: Not reported
Enforcement lead agency: State
Proposed penalty amount: Not reported
Final penalty amount: 150000
Paid penalty amount: Not reported

Regulation violated: FR - 262.34(a)(2)
Area of violation: Generators - Pre-transport
Date violation determined: 03/31/1993
Date achieved compliance: 02/21/1995
Violation lead agency: State
Enforcement action: INITIAL CIVIL JUDICIAL ACTION FOR COMPLIANCE AND/OR MONETARY PENALTY
Enforcement action date: 11/04/1994
Enf. disposition status: Not reported
Enf. disp. status date: Not reported
Enforcement lead agency: State
Proposed penalty amount: Not reported
Final penalty amount: Not reported
Paid penalty amount: Not reported

Regulation violated: FR - 265.193
Area of violation: Generators - Pre-transport
Date violation determined: 03/31/1993
Date achieved compliance: 02/21/1995
Violation lead agency: State
Enforcement action: WRITTEN INFORMAL
Enforcement action date: 08/06/1993
Enf. disposition status: Not reported
Enf. disp. status date: Not reported
Enforcement lead agency: State
Proposed penalty amount: Not reported
Final penalty amount: Not reported
Paid penalty amount: Not reported

Regulation violated: FR - 265.193

M & S CHROME PLATING INC (Continued) **1000130448**

Area of violation: Generators - Pre-transport
Date violation determined: 03/31/1993
Date achieved compliance: 02/21/1995
Violation lead agency: State
Enforcement action: FINAL CIVIL JUDICIAL ACTION FOR IMMINENT AND SUBSTANTIAL ENDANGERMENT
Enforcement action date: 02/21/1995
Enf. disposition status: Not reported
Enf. disp. status date: Not reported
Enforcement lead agency: State
Proposed penalty amount: Not reported
Final penalty amount: 150000
Paid penalty amount: Not reported

Regulation violated: FR - 262.34(a)(4)
Area of violation: Generators - Pre-transport
Date violation determined: 03/31/1993
Date achieved compliance: 02/21/1995
Violation lead agency: State
Enforcement action: WRITTEN INFORMAL
Enforcement action date: 08/06/1993
Enf. disposition status: Not reported
Enf. disp. status date: Not reported
Enforcement lead agency: State
Proposed penalty amount: Not reported
Final penalty amount: Not reported
Paid penalty amount: Not reported

Regulation violated: SR - 22(a)-449(c)-102(2)(c)
Area of violation: Generators - Pre-transport
Date violation determined: 03/31/1993
Date achieved compliance: 02/21/1995
Violation lead agency: State
Enforcement action: FINAL CIVIL JUDICIAL ACTION FOR IMMINENT AND SUBSTANTIAL ENDANGERMENT
Enforcement action date: 02/21/1995
Enf. disposition status: Not reported
Enf. disp. status date: Not reported
Enforcement lead agency: State
Proposed penalty amount: Not reported
Final penalty amount: 150000
Paid penalty amount: Not reported

Regulation violated: FR - 262.34(a)(2)
Area of violation: Generators - Pre-transport
Date violation determined: 03/31/1993
Date achieved compliance: 02/21/1995
Violation lead agency: State
Enforcement action: WRITTEN INFORMAL
Enforcement action date: 08/06/1993
Enf. disposition status: Not reported
Enf. disp. status date: Not reported
Enforcement lead agency: State
Proposed penalty amount: Not reported
Final penalty amount: Not reported
Paid penalty amount: Not reported

Regulation violated: FR - 262.34(a)(2)
Area of violation: Generators - Pre-transport

M & S CHROME PLATING INC (Continued) **1000130448**

Date violation determined: 03/31/1993
Date achieved compliance: 02/21/1995
Violation lead agency: State
Enforcement action: FINAL CIVIL JUDICIAL ACTION FOR IMMINENT AND SUBSTANTIAL ENDANGERMENT
Enforcement action date: 02/21/1995
Enf. disposition status: Not reported
Enf. disp. status date: Not reported
Enforcement lead agency: State
Proposed penalty amount: Not reported
Final penalty amount: 150000
Paid penalty amount: Not reported

Regulation violated: FR - 262.34(a)(2)
Area of violation: Generators - Pre-transport
Date violation determined: 03/31/1993
Date achieved compliance: 02/21/1995
Violation lead agency: State
Enforcement action: STIPULATED JUDICIAL ORDER, WITH PENALTY
Enforcement action date: 02/21/1995
Enf. disposition status: Not reported
Enf. disp. status date: Not reported
Enforcement lead agency: State
Proposed penalty amount: Not reported
Final penalty amount: 150000
Paid penalty amount: Not reported

Regulation violated: FR - 262.34(a)(1)
Area of violation: Generators - Pre-transport
Date violation determined: 03/31/1993
Date achieved compliance: 02/21/1995
Violation lead agency: State
Enforcement action: WRITTEN INFORMAL
Enforcement action date: 08/06/1993
Enf. disposition status: Not reported
Enf. disp. status date: Not reported
Enforcement lead agency: State
Proposed penalty amount: Not reported
Final penalty amount: Not reported
Paid penalty amount: Not reported

Regulation violated: FR - 265.193
Area of violation: Generators - Pre-transport
Date violation determined: 03/31/1993
Date achieved compliance: 02/21/1995
Violation lead agency: State
Enforcement action: INITIAL CIVIL JUDICIAL ACTION FOR COMPLIANCE AND/OR MONETARY PENALTY
Enforcement action date: 11/04/1994
Enf. disposition status: Not reported
Enf. disp. status date: Not reported
Enforcement lead agency: State
Proposed penalty amount: Not reported
Final penalty amount: Not reported
Paid penalty amount: Not reported

Regulation violated: FR - 262.34(b)
Area of violation: Generators - Pre-transport
Date violation determined: 03/31/1993

M & S CHROME PLATING INC (Continued) **1000130448**

Date achieved compliance: 02/21/1995
Violation lead agency: State
Enforcement action: INITIAL CIVIL JUDICIAL ACTION FOR COMPLIANCE AND/OR MONETARY PENALTY
Enforcement action date: 11/04/1994
Enf. disposition status: Not reported
Enf. disp. status date: Not reported
Enforcement lead agency: State
Proposed penalty amount: Not reported
Final penalty amount: Not reported
Paid penalty amount: Not reported

Regulation violated: SR - 22(a)-449(c)-102(2)(c)
Area of violation: Generators - Pre-transport
Date violation determined: 03/31/1993
Date achieved compliance: 02/21/1995
Violation lead agency: State
Enforcement action: WRITTEN INFORMAL
Enforcement action date: 08/06/1993
Enf. disposition status: Not reported
Enf. disp. status date: Not reported
Enforcement lead agency: State
Proposed penalty amount: Not reported
Final penalty amount: Not reported
Paid penalty amount: Not reported

Regulation violated: FR - 262.34(a)(2)
Area of violation: Generators - Pre-transport
Date violation determined: 03/31/1993
Date achieved compliance: 02/21/1995
Violation lead agency: State
Enforcement action: REFERRAL TO ATTORNEY GENERAL
Enforcement action date: 08/27/1993
Enf. disposition status: Not reported
Enf. disp. status date: Not reported
Enforcement lead agency: State
Proposed penalty amount: Not reported
Final penalty amount: Not reported
Paid penalty amount: Not reported

Regulation violated: SR - 22a-449(c)-105(a)
Area of violation: Generators - Pre-transport
Date violation determined: 03/31/1993
Date achieved compliance: 02/21/1995
Violation lead agency: State
Enforcement action: INITIAL CIVIL JUDICIAL ACTION FOR COMPLIANCE AND/OR MONETARY PENALTY
Enforcement action date: 11/04/1994
Enf. disposition status: Not reported
Enf. disp. status date: Not reported
Enforcement lead agency: State
Proposed penalty amount: Not reported
Final penalty amount: Not reported
Paid penalty amount: Not reported

Regulation violated: FR - 262.34(b)
Area of violation: Generators - Pre-transport
Date violation determined: 03/31/1993
Date achieved compliance: 02/21/1995

M & S CHROME PLATING INC (Continued) **1000130448**

Violation lead agency: State
Enforcement action: FINAL CIVIL JUDICIAL ACTION FOR IMMINENT AND SUBSTANTIAL ENDANGERMENT
Enforcement action date: 02/21/1995
Enf. disposition status: Not reported
Enf. disp. status date: Not reported
Enforcement lead agency: State
Proposed penalty amount: Not reported
Final penalty amount: 150000
Paid penalty amount: Not reported

Regulation violated: FR - 262.34(a)(4)
Area of violation: Generators - Pre-transport
Date violation determined: 03/31/1993
Date achieved compliance: 02/21/1995
Violation lead agency: State
Enforcement action: FINAL CIVIL JUDICIAL ACTION FOR IMMINENT AND SUBSTANTIAL ENDANGERMENT
Enforcement action date: 02/21/1995
Enf. disposition status: Not reported
Enf. disp. status date: Not reported
Enforcement lead agency: State
Proposed penalty amount: Not reported
Final penalty amount: 150000
Paid penalty amount: Not reported

Evaluation Action Summary:
Evaluation date: 03/24/1994
Evaluation: COMPLIANCE EVALUATION INSPECTION ON-SITE
Area of violation: Generators - Pre-transport
Date achieved compliance: 02/21/1995
Evaluation lead agency: State

Evaluation date: 03/24/1994
Evaluation: COMPLIANCE EVALUATION INSPECTION ON-SITE
Area of violation: Generators - General
Date achieved compliance: 02/21/1995
Evaluation lead agency: State

Evaluation date: 03/31/1993
Evaluation: COMPLIANCE EVALUATION INSPECTION ON-SITE
Area of violation: Generators - General
Date achieved compliance: 02/21/1995
Evaluation lead agency: State

Evaluation date: 03/31/1993
Evaluation: COMPLIANCE EVALUATION INSPECTION ON-SITE
Area of violation: Generators - Pre-transport
Date achieved compliance: 02/21/1995
Evaluation lead agency: State

FINDS:

Registry ID: 110002484295

Environmental Interest/Information System
RCRAInfo is a national information system that supports the Resource Conservation and Recovery Act (RCRA) program through the tracking of events and activities related to facilities that generate, transport,

M & S CHROME PLATING INC (Continued) **1000130448**

and treat, store, or dispose of hazardous waste. RCRAInfo allows RCRA program staff to track the notification, permit, compliance, and corrective action activities required under RCRA.

ICIS (Integrated Compliance Information System) is the Integrated Compliance Information System and provides a database that, when complete, will contain integrated Enforcement and Compliance information across most of EPA's programs. The vision for ICIS is to replace EPA's independent databases that contain Enforcement data with a single repository for that information. Currently, ICIS contains all Federal Administrative and Judicial enforcement actions. This information is maintained in ICIS by EPA in the Regional offices and it Headquarters. A future release of ICIS will replace the Permit Compliance System (PCS) which supports the NPDES and will integrate that information with Federal actions already in the system. ICIS also has the capability to track other activities occurring in the Region that support Compliance and Enforcement programs. These include; Incident Tracking, Compliance Assistance, and Compliance Monitoring.

Site Discovery and Assessment:

Facility ID:	2891
Rem Master ID:	3348
PTP Id:	Not reported
WPC Number:	Not reported
Postal District:	Not reported
Latitude:	41.74
Longitude:	-72.675
Lat/Long Determined By:	UNK
Ground Water Quality Classification:	Not reported
Surface Water Quality Classification:	Not reported
Waste Type:	Not reported
Disposal:	Not reported
Sample Data Available:	False
Updated By:	DORAN, E.
Update Program:	CORE
Updated:	12/17/1996
Date Created:	Not reported
Duplicate:	False
EPA CERCLIS Id:	Not reported
Number EPA RCRIS Id:	Not reported
Site on EPA's CERCLIS:	True
Site Archived from CERCLIS:	False
Archive Date:	Not reported
EPA's Removal at Site:	True
Deferred to another EPA Program:	False
EPA Env Priority Initiative Site:	False
Federal Facility:	False
Site on EPA's National Priority List:	False
Part of an NPL site:	False
RCRA Generator Status:	SQG
RCRA Permit Status:	Not reported
Referral Id:	2704
Source of referral:	CERCLIS
Date Received:	12/17/1996
Staff Assigned:	Not reported
Remediation Program:	Not reported

M & S CHROME PLATING INC (Continued) **1000130448**

Date dt_assigned:	Not reported
Remediation Complete Approved DEP/Verified by LEP:	Not reported
Outcome:	Not reported
Remedial Id:	Not reported
PTP Id:	Not reported
Remediation Program:	Not reported
Remediation Program Entered:	Not reported
Staff Assigned:	Not reported
Remediation Program:	Not reported
Date dt_assign:	Not reported
Project Phase:	Not reported
Order issued:	Not reported
Order Number:	Not reported
Date order issued:	Not reported
Remedial Investigation Start:	Not reported
Remedial Investigation Completed:	Not reported
Remedial Design Start:	Not reported
Remedial Design complet:	Not reported
Remedial Action Start:	Not reported
Remedial Action Completed:	Not reported
Date Oper/ maintenance Started:	Not reported
GW monitoring:	Not reported
Remediation complete Approved DEP/Verified by LEP:	Not reported
Order Id:	Not reported
Order Number:	Not reported
Date order issued:	Not reported
Staff Assigned:	Not reported
Type of Order:	Not reported
Order Respondent:	Not reported
Admin Appeal Date:	Not reported
Date of Admin Appeal Ruling:	Not reported
Date of Admin Appeal Ruling:	Not reported
Date of Final Order:	Not reported
Date of Court Appeal:	Not reported
Date of Court Ruling:	Not reported
Date of Court Ruling:	Not reported
Date Order Modified:	Not reported
Date Referred to AG:	Not reported
Judgement:	Not reported
Date of AGR judgement:	Not reported
Penalty assessed:	Not reported
Order Complete:	Not reported
In compliance:	Not reported
Comments:	Not reported

Y204 **COLONIAL TRAILER PARK** **LUST** **S110840989**
East **55 SHAWNEE ROAD - 59 SHAWNEE ROAD** **N/A**
1/4-1/2 **EAST HARTFORD, CT**
0.484 mi.
2556 ft. **Site 1 of 2 in cluster Y**

Relative:
Higher

Actual:
59 ft.

LUST:

LUST ID:	0
UST Facility Id:	0
LUST Case Id:	59899
Lust Status:	Lust Completed
Processing Status:	Not reported
EPA Reportable:	False

COLONIAL TRAILER PARK (Continued) **S110840989**

Motor Fuel:	False
Diesel:	False
Gasoline:	False
Other:	False
Other Release:	Not reported
No Release:	False
Leak:	True
Tank:	False
Piping:	True
Overfill:	False
Removal:	False
Incident Date:	2003-05-23 00:00:00
Entry Date:	2011-04-28 00:00:00
Site Case Id:	200303716
UST Site Id:	0
Cost Recovery Spill Case #:	0
Old SITS Number:	0
Case Log Id:	931
Monthly Report Id:	0
UST Owner Id:	0
LUST Owner Id:	PGW
UST Event Id:	0
Contact Info:	Not reported
Contact EMail:	Not reported
Site Contact City,St,Zip:	UNKNOWN
2nd Contact:	Carl Mohrbacher (Charter Oak Environmental Service, Inc.
2nd Contact EMail:	charteroak@charteroak.net
2nd Contact Address:	33 Ledgebrook Drive
2nd Contact City,St,Zip:	78, CT 06250
2nd Contact Address 2:	Not reported
2nd Contact City 2:	Mansfield
2nd Contact Phone Number:	8604232670
2nd Contact Fax Number:	8604232675
2nd Contact Type:	Senior Project Hydrogeologist
Facility City Num:	43
Site Contact:	Not reported
Site Contact Address:	Not reported
Site Contact Add 2:	Not reported
Site Contact City 2:	Not reported
Site Contact Phone:	Not reported
Site Contact Fax:	Not reported
Site Contact Type:	Not reported
Department Contact 1:	Not reported
Department Contact 2:	Not reported
Referral Source:	Not reported
Offsite Source:	False
Date Referred:	Not reported
Emergency:	False
Private Heating Fuel:	True
Commercial Heating Fuel:	False
Commercial HF < 2100 Gal.:	False
Commercial HF > 2100 Gal.:	False
Commercial HF - Size Unk:	False
No LUST Site:	True
Cost Recvry Prgm Candidate:	False
OCSRD Complete:	False
Follow Up Flag:	False

COLONIAL TRAILER PARK (Continued) **S110840989**

Alternate Water Supply:	False
Relocation:	False
Responsible Party:	False
Responsible EMail:	Not reported
Resp Party Name:	Colonial Mobile Home Park
Resp Party Address:	Not reported
Resp Party City,St,Zip:	Not reported
Resp Party Town Number:	UNKNOWN
Resp Party Phone:	Not reported
Resp Party Fax:	Not reported
Resp Party Name 2:	Rivermead, Inc.
Resp Party Address 2:	Not reported
Resp Party Phone 2:	Not reported
Investigator Id:	20
Follow Update:	Not reported
Area Lextent:	Not reported
Annual Precipitation:	Not reported
Affected Population:	Not reported
Population Setting:	Not reported
Ground Water Direction:	Not reported
Ground Water Gradient:	Not reported
Hydro Basin:	Not reported
Drastic:	Not reported
Geo Setting:	Not reported
Ground Water Classification:	GB
Receptor:	Not reported
Ground Water Flow Direction:	Not reported
Ground Water Depth:	Not reported
Areas Of Concern:	Not reported
Free Product Inches:	0
Fund Date:	Not reported
Fund Planned:	No
Fund Obligated:	No
Fund Outlayed:	No
Fund Judgment:	No
Fund Recovered:	No
Cellar Borings:	False
Install Micro Wells:	True
Ground Water Sample:	True
Soil Sample:	True
Soil Gas:	True
Site Inspect:	False
Soil Excavate:	False
Geo Probe:	True
Survey:	False
Potable Well Sample:	False
Sample MWS:	True
Ground Water Gauging:	True
Soil Venting:	False
Active:	True
NOV Action:	None
NOV Issued:	Not reported
NOV Due:	Not reported
NOV Received:	Not reported
NOV Closed:	Not reported
NOV Disc Date:	Not reported
NOV Issued Date:	Not reported

COLONIAL TRAILER PARK (Continued) **S110840989**

NOV Compliance Sched:	Not reported
NOV Admin Order:	Not reported
NOV Referred To Ag:	Not reported
Stop All NOV Actions:	False
Release Invest Rpt:	False
DEP App Letter 1:	False
Correct Action Plan:	False
DEP App Letter 2:	False
Rem Sys Install:	False
Rem Sys Install Date:	Not reported
Closure Date:	Not reported
Rem Sys Monitoring Rpt:	False
Qrtly Gwater Mon Rpts:	False
Closure Req Rpt:	False
DEP Closure Letter:	False
Referred To:	Not reported
No Wells:	0
Lph Wells:	0
User Stamp:	Allison Forrest/AForrest
Date Stamp:	2011-04-28 00:00:00
Correspondence:	Not reported

Y205 **COLONIAL RESIDENTIAL COMMUNITY** **LUST** **S105869611**
East **SHAWNEE ROAD** **SPILLS** **N/A**
1/4-1/2 **EAST HARTFORD, CT 06118**
0.485 mi.
2562 ft. **Site 2 of 2 in cluster Y**

Relative:
Higher

Actual:
59 ft.

LUST:

LUST ID:	0
UST Facility Id:	0
LUST Case Id:	48671
Lust Status:	Pending
Processing Status:	Not reported
EPA Reportable:	False
Motor Fuel:	False
Diesel:	False
Gasoline:	False
Other:	True
Other Release:	kerosene
No Release:	False
Leak:	False
Tank:	False
Piping:	False
Overfill:	False
Removal:	False
Incident Date:	2003-05-19 00:00:00
Entry Date:	2006-07-19 00:00:00
Site Case Id:	200303716
UST Site Id:	0
Cost Recovery Spill Case #:	0
Old SITS Number:	0
Case Log Id:	0
Monthly Report Id:	0
UST Owner Id:	0
LUST Owner Id:	DXP
UST Event Id:	0
Contact Info:	Not reported

COLONIAL RESIDENTIAL COMMUNITY (Continued) **S105869611**

Contact EMail:	Not reported
Site Contact City,St,Zip:	UNKNOWN
2nd Contact:	Not reported
2nd Contact EMail:	Not reported
2nd Contact Address:	Not reported
2nd Contact City,St,Zip:	UNKNOWN
2nd Contact Address 2:	Not reported
2nd Contact City 2:	Not reported
2nd Contact Phone Number:	Not reported
2nd Contact Fax Number:	Not reported
2nd Contact Type:	Not reported
Facility City Num:	43
Site Contact:	Not reported
Site Contact Address:	Not reported
Site Contact Add 2:	Not reported
Site Contact City 2:	Not reported
Site Contact Phone:	Not reported
Site Contact Fax:	Not reported
Site Contact Type:	Not reported
Department Contact 1:	Not reported
Department Contact 2:	Not reported
Referral Source:	OCSRD
Offsite Source:	False
Date Referred:	Not reported
Emergency:	False
Private Heating Fuel:	False
Commercial Heating Fuel:	False
Commercial HF < 2100 Gal.:	False
Commercial HF > 2100 Gal.:	False
Commercial HF - Size Unk:	False
No LUST Site:	False
Cost Recvry Prgm Candidate:	False
OCSRD Complete:	False
Follow Up Flag:	False
Alternate Water Supply:	False
Relocation:	False
Responsible Party:	False
Responsible EMail:	Not reported
Resp Party Name:	Not reported
Resp Party Address:	Not reported
Resp Party City,St,Zip:	Not reported
Resp Party Town Number:	UNKNOWN
Resp Party Phone:	Not reported
Resp Party Fax:	Not reported
Resp Party Name 2:	Not reported
Resp Party Address 2:	Not reported
Resp Party Phone 2:	Not reported
Investigator Id:	0
Follow Update:	Not reported
Area Lextent:	Not reported
Annual Precipitation:	Not reported
Affected Population:	Not reported
Population Setting:	Not reported
Ground Water Direction:	Not reported
Ground Water Gradient:	Not reported
Hydro Basin:	Not reported
Drastic:	Not reported

COLONIAL RESIDENTIAL COMMUNITY (Continued) **S105869611**

Geo Setting:	Not reported
Ground Water Classification:	Not reported
Receptor:	Not reported
Ground Water Flow Direction:	Not reported
Ground Water Depth:	Not reported
Areas Of Concern:	Not reported
Free Product Inches:	0
Fund Date:	Not reported
Fund Planned:	No
Fund Obligated:	No
Fund Outlayed:	No
Fund Judgment:	No
Fund Recovered:	No
Cellar Borings:	False
Install Micro Wells:	False
Ground Water Sample:	False
Soil Sample:	False
Soil Gas:	False
Site Inspect:	False
Soil Excavate:	False
Geo Probe:	False
Survey:	False
Potable Well Sample:	False
Sample MWS:	False
Ground Water Gauging:	False
Soil Venting:	False
Active:	True
NOV Action:	None
NOV Issued:	Not reported
NOV Due:	Not reported
NOV Received:	Not reported
NOV Closed:	Not reported
NOV Disc Date:	Not reported
NOV Issued Date:	Not reported
NOV Compliance Sched:	Not reported
NOV Admin Order:	Not reported
NOV Referred To Ag:	Not reported
Stop All NOV Actions:	False
Release Invest Rpt:	False
DEP App Letter 1:	False
Correct Action Plan:	False
DEP App Letter 2:	False
Rem Sys Install:	False
Rem Sys Install Date:	Not reported
Closure Date:	Not reported
Rem Sys Monitoring Rpt:	False
Qrtly Gwater Mon Rpts:	False
Closure Req Rpt:	False
DEP Closure Letter:	False
Referred To:	Not reported
No Wells:	0
Lph Wells:	0
User Stamp:	Terry Parker/ABassila
Date Stamp:	2010-09-21 00:00:00
Correspondence:	Not reported

COLONIAL RESIDENTIAL COMMUNITY (Continued) **S105869611**

SPILLS:

Year of Database:	2003
Case Number:	200303716
Who Took Spill:	933
Assigned To:	934
Report Date:	5/19/2003
Report Time:	12:30:10 PM
Date Release:	5/19/2003
Time Responded:	Not reported
Reported By:	east hartford fire dept.
Phone:	860 5284171
Representing:	fd
Terminated:	YES
Recovd (Total):	0
Total (Water):	0
Facility Status:	CLOSED
Continuous Spill:	No
Released Substance:	KEROSENE
Qty:	100 (Gallons)
Emergency Measure:	Not reported
Water Body:	Not reported
Discharger:	unknown
Telephone:	Not reported
Responsible Party:	Not reported
RP Address 1:	Not reported
RP City,St,Zip:	CT
Historic:	No
Waterbody:	No
Time Stamp:	4/29/2008 11:11:31 AM
Sr Inspector:	Santacroce, Jim
At Inspctor:	Williamson, Matt
User Stamp:	mgranill
Comments:	Not reported
Action:	Contracted
Other Action:	Not reported
Action:	Other
Other Action:	REFERRED TO LUST & UST
Agency ID:	Local Fire Marshal
Other Agency:	Not reported
DEP Bureau:	Not reported
DEP Agency:	Not reported
Agency ID:	DEP
Other Agency:	Not reported
DEP Bureau:	BUREAU OF WASTE MANAGEMENT
DEP Agency:	Not reported
Agency ID:	LOCAL FIRE DEPARTMENT
Other Agency:	Not reported
DEP Bureau:	Not reported
DEP Agency:	Not reported
Cause ID:	Other
Other Cause:	LEAKING UST PIPING
Media ID:	Surface Water
Other Media:	Not reported
Class ID:	Commercial
Other Class:	Not reported
Release Type:	petroleum
Other Release:	Not reported

COLONIAL RESIDENTIAL COMMUNITY (Continued) **S105869611**

Waterbody: Other
Other Wtrbody: WETLANDS

Z206 **CHRISTIRLANO** **CPCS** **S105457857**
West **65 AIRPORT ROAD** **N/A**
1/4-1/2 **HARTFORD, CT 06103**
0.493 mi.
2604 ft. **Site 1 of 2 in cluster Z**

Relative:
Higher

Actual:
55 ft.

CPCS:

Site Type:	LUST
Lust Status:	LUST Completed (DEP's significant hazard definition)
PTP Form:	Not reported
Program:	Not reported
Comments:	Not reported
Site Type Definition:	Leaking Underground Storage Tanks Completed

---

Z207 **CHRISTIRLANO** **LUST** **S104239636**
West **65 AIRPORT ROAD** **SPILLS** **N/A**
1/4-1/2 **HARTFORD, CT 06106**
0.493 mi.
2604 ft. **Site 2 of 2 in cluster Z**

Relative:
Higher

Actual:
55 ft.

LUST:

LUST ID:	3488
UST Facility Id:	Not reported
LUST Case Id:	31514
Lust Status:	Lust Completed
Processing Status:	Not reported
EPA Reportable:	False
Motor Fuel:	False
Diesel:	False
Gasoline:	False
Other:	False
Other Release:	Not reported
No Release:	False
Leak:	False
Tank:	False
Piping:	False
Overfill:	False
Removal:	False
Incident Date:	1998-10-07 00:00:00
Entry Date:	Not reported
Site Case Id:	9806870
UST Site Id:	Not reported
Cost Recovery Spill Case #:	Not reported
Old SITS Number:	Not reported
Case Log Id:	Not reported
Monthly Report Id:	0
UST Owner Id:	Not reported
LUST Owner Id:	Not reported
UST Event Id:	3543
Contact Info:	Not reported
Contact EMail:	Not reported
Site Contact City,St,Zip:	UNKNOWN, UNKNOWN
2nd Contact:	Not reported

CHRISTIRLANO (Continued) **S104239636**

2nd Contact EMail:	Not reported
2nd Contact Address:	Not reported
2nd Contact City,St,Zip:	UNKNOWN
2nd Contact Address 2:	Not reported
2nd Contact City 2:	Not reported
2nd Contact Phone Number:	Not reported
2nd Contact Fax Number:	Not reported
2nd Contact Type:	Not reported
Facility City Num:	64
Site Contact:	Bill Otto
Site Contact Address:	Tanks R Us
Site Contact Add 2:	Not reported
Site Contact City 2:	ZipCode Unknown
Site Contact Phone:	(860) 643-1213
Site Contact Fax:	Not reported
Site Contact Type:	Not reported
Department Contact 1:	Not reported
Department Contact 2:	Not reported
Referral Source:	Not reported
Offsite Source:	False
Date Referred:	Not reported
Emergency:	False
Private Heating Fuel:	False
Commercial Heating Fuel:	True
Commercial HF < 2100 Gal.:	True
Commercial HF > 2100 Gal.:	False
Commercial HF - Size Unk:	False
No LUST Site:	False
Cost Recvry Prgm Candidate:	False
OCSRD Complete:	True
Follow Up Flag:	False
Alternate Water Supply:	False
Relocation:	False
Responsible Party:	False
Responsible EMail:	Not reported
Resp Party Name:	Not reported
Resp Party Address:	Not reported
Resp Party City,St,Zip:	Not reported
Resp Party Town Number:	UNKNOWN
Resp Party Phone:	Not reported
Resp Party Fax:	Not reported
Resp Party Name 2:	Not reported
Resp Party Address 2:	Not reported
Resp Party Phone 2:	Not reported
Investigator Id:	35
Follow Update:	Not reported
Area Lextent:	Not reported
Annual Precipitation:	Not reported
Affected Population:	Not reported
Population Setting:	Not reported
Ground Water Direction:	Not reported
Ground Water Gradient:	Not reported
Hydro Basin:	Not reported
Drastic:	Not reported
Geo Setting:	Not reported
Ground Water Classification:	Not reported
Receptor:	Not reported

CHRISTIRLANO (Continued) **S104239636**

Ground Water Flow Direction:	Not reported
Ground Water Depth:	Not reported
Areas Of Concern:	Not reported
Free Product Inches:	Not reported
Fund Date:	Not reported
Fund Planned:	No
Fund Obligated:	No
Fund Outlayed:	No
Fund Judgment:	No
Fund Recovered:	No
Cellar Borings:	False
Install Micro Wells:	False
Ground Water Sample:	False
Soil Sample:	False
Soil Gas:	False
Site Inspect:	False
Soil Excavate:	False
Geo Probe:	False
Survey:	False
Potable Well Sample:	False
Sample MWS:	False
Ground Water Gauging:	False
Soil Venting:	False
Active:	False
NOV Action:	None
NOV Issued:	Not reported
NOV Due:	Not reported
NOV Received:	Not reported
NOV Closed:	Not reported
NOV Disc Date:	Not reported
NOV Issued Date:	Not reported
NOV Compliance Sched:	Not reported
NOV Admin Order:	Not reported
NOV Referred To Ag:	Not reported
Stop All NOV Actions:	False
Release Invest Rpt:	False
DEP App Letter 1:	False
Correct Action Plan:	False
DEP App Letter 2:	False
Rem Sys Install:	False
Rem Sys Install Date:	Not reported
Closure Date:	Not reported
Rem Sys Monitoring Rpt:	False
Qrtly Gwater Mon Rpts:	False
Closure Req Rpt:	False
DEP Closure Letter:	False
Referred To:	Not reported
No Wells:	Not reported
Lph Wells:	Not reported
User Stamp:	Not reported
Date Stamp:	Not reported
Correspondence:	Not reported

SPILLS:

Year of Database:	1998
Case Number:	9806870
Who Took Spill:	914

CHRISTIRLANO (Continued) **S104239636**

Assigned To:	0
Report Date:	10/7/1998
Report Time:	8:04:17 AM
Date Release:	9/29/1998
Time Responded:	Not reported
Reported By:	BILL OTTO
Phone:	860 6431213
Representing:	TANKS R US
Terminated:	YES
Recovd (Total):	0
Total (Water):	0
Facility Status:	Closed
Continuous Spill:	No
Released Substance:	#2 FUEL OIL
Qty:	0 (Gallons)
Emergency Measure:	550 LUST / TANK & SOIL REMOVAL
Water Body:	N/A
Discharger:	CHRISTIRLANO
Telephone:	860 5229085
Responsible Party:	YES
RP Address 1:	SAA
RP City,St,Zip:	CT
Historic:	No
Waterbody:	No
Time Stamp:	10/7/1998 8:14:44 AM
Sr Inspector:	Porter, John
At Inspctor:	**NO RESPONSE
User Stamp:	Not reported
Comments:	Not reported
Action:	Removed Tank
Other Action:	Not reported
Action:	Soil Removed
Other Action:	Not reported
Agency ID:	Local Fire Marshal
Other Agency:	Not reported
DEP Bureau:	Not reported
DEP Agency:	Not reported
Cause ID:	Inground Tank Failure
Other Cause:	Not reported
Media ID:	Other
Other Media:	SOIL
Class ID:	Not reported
Other Class:	Not reported
Release Type:	petroleum
Other Release:	Not reported
Waterbody:	Not reported
Other Wtrbody:	Not reported

208
NE
1/2-1
0.529 mi.
2795 ft.

Relative:
Higher

Actual:
57 ft.

PRATT & WHITNEY
400 MAIN ST
EAST HARTFORD, CT 06108

Database(s): RCRA-TSDF, CORRACTS, RCRA-LQG, TRIS, HIST FTTS, PADS, MANIFEST, MANIFEST, SPILLS, ENF, FINANCIAL ASSURANCE, 2020 CORRECTIVE ACTION

EDR ID Number: 1000881153
EPA ID Number: 06108PRTTW40

RCRA-TSDF:

Date form received by agency:	06/18/2010
Facility name:	PRATT & WHITNEY
Facility address:	400 MAIN ST EAST HARTFORD, CT 06108
EPA ID:	CTD990672081
Mailing address:	MAIN ST MS 102-14 EAST HARTFORD, CT 06108
Contact:	DAVID M RUSSELL
Contact address:	MAIN ST MS 1 02-14 EAST HARTFORD, CT 06108
Contact country:	US
Contact telephone:	(860) 565-3792
Contact email:	DAVID.RUSSELL@PW.UTC.COM
EPA Region:	01
Land type:	Private
Classification:	TSDF
Description:	Handler is engaged in the treatment, storage or disposal of hazardous waste
Classification:	Large Quantity Generator
Description:	Handler: generates 1,000 kg or more of hazardous waste during any calendar month; or generates more than 1 kg of acutely hazardous waste during any calendar month; or generates more than 100 kg of any residue or contaminated soil, waste or other debris resulting from the cleanup of a spill, into or on any land or water, of acutely hazardous waste during any calendar month; or generates 1 kg or less of acutely hazardous waste during any calendar month, and accumulates more than 1 kg of acutely hazardous waste at any time; or generates 100 kg or less of any residue or contaminated soil, waste or other debris resulting from the cleanup of a spill, into or on any land or water, of acutely hazardous waste during any calendar month, and accumulates more than 100 kg of that material at any time

Owner/Operator Summary:

Owner/operator name:	UNITED TECH CORP PRATT & WHITNEY AIRC GR
Owner/operator address:	400 MAIN STREET OPERCITY, CT 99999
Owner/operator country:	Not reported
Owner/operator telephone:	(203) 565-4887
Legal status:	Private
Owner/Operator Type:	Operator
Owner/Op start date:	Not reported
Owner/Op end date:	Not reported
Owner/operator name:	PRATT & WHITNEY DIV OF UTC

PRATT & WHITNEY (Continued) **1000881153**

Owner/operator address: Not reported
Not reported
Owner/operator country: Not reported
Owner/operator telephone: Not reported
Legal status: Private
Owner/Operator Type: Operator
Owner/Op start date: 01/01/1930
Owner/Op end date: Not reported

Owner/operator name: UNITED TECH CORP
Owner/operator address: 1 FINANCIAL PLZ
HARTFORD, CT 06101
Owner/operator country: Not reported
Owner/operator telephone: (203) 728-7000
Legal status: Private
Owner/Operator Type: Owner
Owner/Op start date: 01/01/0001
Owner/Op end date: Not reported

Owner/operator name: PRATT & WHITNEY DIV OF UTC
Owner/operator address: MAIN ST
EAST HARTFORD, CT 06108
Owner/operator country: US
Owner/operator telephone: (860) 565-4321
Legal status: Private
Owner/Operator Type: Owner
Owner/Op start date: 01/01/1930
Owner/Op end date: Not reported

Handler Activities Summary:
U.S. importer of hazardous waste: No
Mixed waste (haz. and radioactive): No
Recycler of hazardous waste: No
Transporter of hazardous waste: No
Treater, storer or disposer of HW: Yes
Underground injection activity: No
On-site burner exemption: No
Furnace exemption: No
Used oil fuel burner: No
Used oil processor: No
User oil refiner: No
Used oil fuel marketer to burner: No
Used oil Specification marketer: No
Used oil transfer facility: No
Used oil transporter: No

Universal Waste Summary:
Waste type: Batteries
Accumulated waste on-site: Yes
Generated waste on-site: No

Waste type: Lamps
Accumulated waste on-site: Yes
Generated waste on-site: No

PRATT & WHITNEY (Continued) **1000881153**

Historical Generators:
Date form received by agency: 02/29/2008
Facility name: PRATT & WHITNEY
Site name: PRATT AND WHITNEY
Classification: Large Quantity Generator

Date form received by agency: 02/22/2006
Facility name: PRATT & WHITNEY
Classification: Large Quantity Generator

Date form received by agency: 01/18/2006
Facility name: PRATT & WHITNEY
Classification: Large Quantity Generator

Date form received by agency: 02/24/2004
Facility name: PRATT & WHITNEY
Classification: Large Quantity Generator

Date form received by agency: 02/14/2002
Facility name: PRATT & WHITNEY
Classification: Large Quantity Generator

Date form received by agency: 02/23/2000
Facility name: PRATT & WHITNEY
Classification: Large Quantity Generator

Date form received by agency: 02/27/1998
Facility name: PRATT & WHITNEY
Classification: Large Quantity Generator

Date form received by agency: 02/16/1996
Facility name: PRATT & WHITNEY
Classification: Large Quantity Generator

Date form received by agency: 03/01/1994
Facility name: PRATT & WHITNEY
Site name: PRATT & WHITNEY AIRCRAFT GROUP MD&CPD
Classification: Large Quantity Generator

Date form received by agency: 03/25/1992
Facility name: PRATT & WHITNEY
Site name: PRATT & WHITNEY AIRCRAFT GROUP MD&CPD
Classification: Large Quantity Generator

Date form received by agency: 03/21/1990
Facility name: PRATT & WHITNEY
Site name: PRATT & WHITNEY, EAST HARTFORD
Classification: Large Quantity Generator

Date form received by agency: 11/18/1980
Facility name: PRATT & WHITNEY
Classification: Not a generator, verified

Date form received by agency: 08/18/1980
Facility name: PRATT & WHITNEY
Classification: Large Quantity Generator

PRATT & WHITNEY (Continued) **1000881153**

Date form received by agency: 08/18/1980
Facility name: PRATT & WHITNEY
Classification: Large Quantity Generator

Hazardous Waste Summary:
Waste code: D000
Waste name: Not Defined

Waste code: D002
Waste name: A WASTE WHICH HAS A PH OF LESS THAN 2 OR GREATER THAN 12.5 IS CONSIDERED TO BE A CORROSIVE HAZARDOUS WASTE. SODIUM HYDROXIDE, A CAUSTIC SOLUTION WITH A HIGH PH, IS OFTEN USED BY INDUSTRIES TO CLEAN OR DEGREASE PARTS. HYDROCHLORIC ACID, A SOLUTION WITH A LOW PH, IS USED BY MANY INDUSTRIES TO CLEAN METAL PARTS PRIOR TO PAINTING. WHEN THESE CAUSTIC OR ACID SOLUTIONS BECOME CONTAMINATED AND MUST BE DISPOSED, THE WASTE WOULD BE A CORROSIVE HAZARDOUS WASTE.

Waste code: D003
Waste name: A MATERIAL IS CONSIDERED TO BE A REACTIVE HAZARDOUS WASTE IF IT IS NORMALLY UNSTABLE, REACTS VIOLENTLY WITH WATER, GENERATES TOXIC GASES WHEN EXPOSED TO WATER OR CORROSIVE MATERIALS, OR IF IT IS CAPABLE OF DETONATION OR EXPLOSION WHEN EXPOSED TO HEAT OR A FLAME. ONE EXAMPLE OF SUCH WASTE WOULD BY WASTE GUNPOWDER.

Waste code: D007
Waste name: CHROMIUM

Waste code: F001
Waste name: THE FOLLOWING SPENT HALOGENATED SOLVENTS USED IN DEGREASING: TETRACHLOROETHYLENE, TRICHLOROETHYLENE, METHYLENE CHLORIDE, 1,1,1-TRICHLOROETHANE, CARBON TETRACHLORIDE, AND CHLORINATED FLUOROCARBONS; ALL SPENT SOLVENT MIXTURES/BLENDS USED IN DEGREASING CONTAINING, BEFORE USE, A TOTAL OF TEN PERCENT OR MORE (BY VOLUME) OF ONE OR MORE OF THE ABOVE HALOGENATED SOLVENTS OR THOSE SOLVENTS LISTED IN F002, F004, AND F005, AND STILL BOTTOMS FROM THE RECOVERY OF THESE SPENT SOLVENTS AND SPENT SOLVENT MIXTURES.

Waste code: F002
Waste name: THE FOLLOWING SPENT HALOGENATED SOLVENTS: TETRACHLOROETHYLENE, METHYLENE CHLORIDE, TRICHLOROETHYLENE, 1,1,1-TRICHLOROETHANE, CHLOROBENZENE, 1,1,2-TRICHLORO-1,2,2-TRIFLUOROETHANE, ORTHO-DICHLOROBENZENE, TRICHLOROFLUOROMETHANE, AND 1,1,2-TRICHLOROETHANE; ALL SPENT SOLVENT MIXTURES/BLENDS CONTAINING, BEFORE USE, A TOTAL OF TEN PERCENT OR MORE (BY VOLUME) OF ONE OR MORE OF THE ABOVE HALOGENATED SOLVENTS OR THOSE LISTED IN F001, F004, OR F005, AND STILL BOTTOMS FROM THE RECOVERY OF THESE SPENT SOLVENTS AND SPENT SOLVENT MIXTURES.

Waste code: F003
Waste name: THE FOLLOWING SPENT NON-HALOGENATED SOLVENTS: XYLENE, ACETONE, ETHYL ACETATE, ETHYL BENZENE, ETHYL ETHER, METHYL ISOBUTYL KETONE, N-BUTYL ALCOHOL, CYCLOHEXANONE, AND METHANOL; ALL SPENT SOLVENT MIXTURES/BLENDS CONTAINING, BEFORE USE, ONLY THE ABOVE SPENT NON-HALOGENATED SOLVENTS; AND ALL SPENT SOLVENT MIXTURES/BLENDS CONTAINING, BEFORE USE, ONE OR MORE OF THE ABOVE NON-HALOGENATED SOLVENTS, AND, A TOTAL OF TEN PERCENT OR MORE (BY VOLUME) OF ONE OR MORE OF THOSE SOLVENTS LISTED IN F001, F002, F004, AND F005, AND STILL

PRATT & WHITNEY (Continued) **1000881153**

BOTTOMS FROM THE RECOVERY OF THESE SPENT SOLVENTS AND SPENT SOLVENT MIXTURES.

Waste code: F004
Waste name: THE FOLLOWING SPENT NON-HALOGENATED SOLVENTS: CRESOLS AND CRESYLIC ACID, AND NITROBENZENE; ALL SPENT SOLVENT MIXTURES/BLENDS CONTAINING, BEFORE USE, A TOTAL OF TEN PERCENT OR MORE (BY VOLUME) OF ONE OR MORE OF THE ABOVE NON-HALOGENATED SOLVENTS OR THOSE SOLVENTS LISTED IN F001, F002, AND F005; AND STILL BOTTOMS FROM THE RECOVERY OF THESE SPENT SOLVENTS AND SPENT SOLVENT MIXTURES.

Waste code: F005
Waste name: THE FOLLOWING SPENT NON-HALOGENATED SOLVENTS: TOLUENE, METHYL ETHYL KETONE, CARBON DISULFIDE, ISOBUTANOL, PYRIDINE, BENZENE, 2-ETHOXYETHANOL, AND 2-NITROPROPANE; ALL SPENT SOLVENT MIXTURES/BLENDS CONTAINING, BEFORE USE, A TOTAL OF TEN PERCENT OR MORE (BY VOLUME) OF ONE OR MORE OF THE ABOVE NON-HALOGENATED SOLVENTS OR THOSE SOLVENTS LISTED IN F001, F002, OR F004; AND STILL BOTTOMS FROM THE RECOVERY OF THESE SPENT SOLVENTS AND SPENT SOLVENT MIXTURES.

Waste code: F007
Waste name: SPENT CYANIDE PLATING BATH SOLUTIONS FROM ELECTROPLATING OPERATIONS

Waste code: F008
Waste name: PLATING BATH RESIDUES FROM THE BOTTOM OF PLATING BATHS FROM ELECTROPLATING OPERATIONS WHERE CYANIDES ARE USED IN THE PROCESS.

Waste code: F009
Waste name: SPENT STRIPPING AND CLEANING BATH SOLUTIONS FROM ELECTROPLATING OPERATIONS WHERE CYANIDES ARE USED IN THE PROCESS.

Waste code: F011
Waste name: SPENT CYANIDE SOLUTIONS FROM SALT BATH POT CLEANING FROM METAL HEAT TREATING OPERATIONS.

Waste code: F017
Waste name: Not Defined

Waste code: F018
Waste name: Not Defined

Waste code: P005
Waste name: ALLYL ALCOHOL

Waste code: P018
Waste name: BRUCINE

Waste code: P029
Waste name: COPPER CYANIDE

Waste code: P030
Waste name: CYANIDES (SOLUBLE CYANIDE SALTS), NOT OTHERWISE SPECIFIED

Waste code: P098
Waste name: POTASSIUM CYANIDE

Waste code: P099

PRATT & WHITNEY (Continued) **1000881153**

Waste name: ARGENTATE(1-), BIS(CYANO-C)-, POTASSIUM

Waste code: P106
Waste name: SODIUM CYANIDE

Waste code: P121
Waste name: ZINC CYANIDE

Waste code: U002
Waste name: ACETONE (I)

Waste code: U012
Waste name: ANILINE (I,T)

Waste code: U021
Waste name: BENZIDINE

Waste code: U031
Waste name: 1-BUTANOL (I)

Waste code: U044
Waste name: CHLOROFORM

Waste code: U052
Waste name: CRESOL (CRESYLIC ACID)

Waste code: U055
Waste name: BENZENE, (1-METHYLETHYL)- (I)

Waste code: U056
Waste name: BENZENE, HEXAHYDRO- (I)

Waste code: U077
Waste name: ETHANE, 1,2-DICHLORO-

Waste code: U080
Waste name: METHANE, DICHLORO-

Waste code: U108
Waste name: 1,4-DIETHYLENEOXIDE

Waste code: U112
Waste name: ACETIC ACID ETHYL ESTER (I)

Waste code: U133
Waste name: HYDRAZINE (R,T)

Waste code: U134
Waste name: HYDROFLUORIC ACID (C,T)

Waste code: U138
Waste name: METHANE, IODO-

Waste code: U140
Waste name: ISOBUTYL ALCOHOL (I,T)

Waste code: U144

PRATT & WHITNEY (Continued) **1000881153**

Waste name: ACETIC ACID, LEAD(2+) SALT

Waste code: U154
Waste name: METHANOL (I)

Waste code: U159
Waste name: 2-BUTANONE (I,T)

Waste code: U161
Waste name: METHYL ISOBUTYL KETONE (I)

Waste code: U165
Waste name: NAPHTHALENE

Waste code: U169
Waste name: BENZENE, NITRO-

Waste code: U188
Waste name: PHENOL

Waste code: U196
Waste name: PYRIDINE

Waste code: U201
Waste name: 1,3-BENZENEDIOL

Waste code: U210
Waste name: ETHENE, TETRACHLORO-

Waste code: U211
Waste name: CARBON TETRACHLORIDE

Waste code: U220
Waste name: BENZENE, METHYL-

Waste code: U223
Waste name: BENZENE, 1,3-DIISOCYANATOMETHYL- (R,T)

Waste code: U228
Waste name: ETHENE, TRICHLORO-

Waste code: U238
Waste name: CARBAMIC ACID, ETHYL ESTER

Waste code: U239
Waste name: BENZENE, DIMETHYL- (I,T)

Waste code: D001
Waste name: IGNITABLE HAZARDOUS WASTES ARE THOSE WASTES WHICH HAVE A FLASHPOINT OF LESS THAN 140 DEGREES FAHRENHEIT AS DETERMINED BY A PENSKY-MARTENS CLOSED CUP FLASH POINT TESTER. ANOTHER METHOD OF DETERMINING THE FLASH POINT OF A WASTE IS TO REVIEW THE MATERIAL SAFETY DATA SHEET, WHICH CAN BE OBTAINED FROM THE MANUFACTURER OR DISTRIBUTOR OF THE MATERIAL. LACQUER THINNER IS AN EXAMPLE OF A COMMONLY USED SOLVENT WHICH WOULD BE CONSIDERED AS IGNITABLE HAZARDOUS WASTE.

Waste code: D002

PRATT & WHITNEY (Continued) **1000881153**

Waste name: A WASTE WHICH HAS A PH OF LESS THAN 2 OR GREATER THAN 12.5 IS CONSIDERED TO BE A CORROSIVE HAZARDOUS WASTE. SODIUM HYDROXIDE, A CAUSTIC SOLUTION WITH A HIGH PH, IS OFTEN USED BY INDUSTRIES TO CLEAN OR DEGREASE PARTS. HYDROCHLORIC ACID, A SOLUTION WITH A LOW PH, IS USED BY MANY INDUSTRIES TO CLEAN METAL PARTS PRIOR TO PAINTING. WHEN THESE CAUSTIC OR ACID SOLUTIONS BECOME CONTAMINATED AND MUST BE DISPOSED, THE WASTE WOULD BE A CORROSIVE HAZARDOUS WASTE.

Waste code: D005
Waste name: BARIUM

Waste code: D006
Waste name: CADMIUM

Waste code: D007
Waste name: CHROMIUM

Waste code: D008
Waste name: LEAD

Waste code: D009
Waste name: MERCURY

Waste code: D011
Waste name: SILVER

Waste code: D018
Waste name: BENZENE

Waste code: D022
Waste name: CHLOROFORM

Waste code: D029
Waste name: 1,1-DICHLOROETHYLENE

Waste code: D035
Waste name: METHYL ETHYL KETONE

Waste code: D039
Waste name: TETRACHLOROETHYLENE

Waste code: D040
Waste name: TRICHLOROETHYLENE

Waste code: D043
Waste name: VINYL CHLORIDE

Waste code: F001
Waste name: THE FOLLOWING SPENT HALOGENATED SOLVENTS USED IN DEGREASING: TETRACHLOROETHYLENE, TRICHLOROETHYLENE, METHYLENE CHLORIDE, 1,1,1-TRICHLOROETHANE, CARBON TETRACHLORIDE, AND CHLORINATED FLUOROCARBONS; ALL SPENT SOLVENT MIXTURES/BLENDS USED IN DEGREASING CONTAINING, BEFORE USE, A TOTAL OF TEN PERCENT OR MORE (BY VOLUME) OF ONE OR MORE OF THE ABOVE HALOGENATED SOLVENTS OR THOSE SOLVENTS LISTED IN F002, F004, AND F005, AND STILL BOTTOMS FROM THE RECOVERY OF THESE SPENT SOLVENTS AND SPENT SOLVENT MIXTURES.

PRATT & WHITNEY (Continued) **1000881153**

Waste code: F002
Waste name: THE FOLLOWING SPENT HALOGENATED SOLVENTS: TETRACHLOROETHYLENE, METHYLENE CHLORIDE, TRICHLOROETHYLENE, 1,1,1-TRICHLOROETHANE, CHLOROBENZENE, 1,1,2-TRICHLORO-1,2,2-TRIFLUOROETHANE, ORTHO-DICHLOROBENZENE, TRICHLOROFLUOROMETHANE, AND 1,1,2-TRICHLOROETHANE; ALL SPENT SOLVENT MIXTURES/BLENDS CONTAINING, BEFORE USE, A TOTAL OF TEN PERCENT OR MORE (BY VOLUME) OF ONE OR MORE OF THE ABOVE HALOGENATED SOLVENTS OR THOSE LISTED IN F001, F004, OR F005, AND STILL BOTTOMS FROM THE RECOVERY OF THESE SPENT SOLVENTS AND SPENT SOLVENT MIXTURES.

Waste code: F003
Waste name: THE FOLLOWING SPENT NON-HALOGENATED SOLVENTS: XYLENE, ACETONE, ETHYL ACETATE, ETHYL BENZENE, ETHYL ETHER, METHYL ISOBUTYL KETONE, N-BUTYL ALCOHOL, CYCLOHEXANONE, AND METHANOL; ALL SPENT SOLVENT MIXTURES/BLENDS CONTAINING, BEFORE USE, ONLY THE ABOVE SPENT NON-HALOGENATED SOLVENTS; AND ALL SPENT SOLVENT MIXTURES/BLENDS CONTAINING, BEFORE USE, ONE OR MORE OF THE ABOVE NON-HALOGENATED SOLVENTS, AND, A TOTAL OF TEN PERCENT OR MORE (BY VOLUME) OF ONE OR MORE OF THOSE SOLVENTS LISTED IN F001, F002, F004, AND F005, AND STILL BOTTOMS FROM THE RECOVERY OF THESE SPENT SOLVENTS AND SPENT SOLVENT MIXTURES.

Waste code: F005
Waste name: THE FOLLOWING SPENT NON-HALOGENATED SOLVENTS: TOLUENE, METHYL ETHYL KETONE, CARBON DISULFIDE, ISOBUTANOL, PYRIDINE, BENZENE, 2-ETHOXYETHANOL, AND 2-NITROPROPANE; ALL SPENT SOLVENT MIXTURES/BLENDS CONTAINING, BEFORE USE, A TOTAL OF TEN PERCENT OR MORE (BY VOLUME) OF ONE OR MORE OF THE ABOVE NON-HALOGENATED SOLVENTS OR THOSE SOLVENTS LISTED IN F001, F002, OR F004; AND STILL BOTTOMS FROM THE RECOVERY OF THESE SPENT SOLVENTS AND SPENT SOLVENT MIXTURES.

Waste code: F006
Waste name: WASTEWATER TREATMENT SLUDGES FROM ELECTROPLATING OPERATIONS EXCEPT FROM THE FOLLOWING PROCESSES: (1) SULFURIC ACID ANODIZING OF ALUMINUM; (2) TIN PLATING ON CARBON STEEL; (3) ZINC PLATING (SEGREGATED BASIS) ON CARBON STEEL; (4) ALUMINUM OR ZINC-ALUMINUM PLATING ON CARBON STEEL; (5) CLEANING/STRIPPING ASSOCIATED WITH TIN, ZINC AND ALUMINUM PLATING ON CARBON STEEL; AND (6) CHEMICAL ETCHING AND MILLING OF ALUMINUM.

Waste code: LABP
Waste name: LAB PACK

Waste code: P012
Waste name: ARSENIC OXIDE AS2O3

Waste code: P030
Waste name: CYANIDES (SOLUBLE CYANIDE SALTS), NOT OTHERWISE SPECIFIED

Waste code: P098
Waste name: POTASSIUM CYANIDE

Waste code: P099
Waste name: ARGENTATE(1-), BIS(CYANO-C)-, POTASSIUM

Waste code: P120

PRATT & WHITNEY (Continued) **1000881153**

Waste name: VANADIUM OXIDE V2O5

Waste code: P121
Waste name: ZINC CYANIDE

Waste code: U228
Waste name: ETHENE, TRICHLORO-

Waste code: D000
Waste name: Not Defined

Waste code: D001
Waste name: IGNITABLE HAZARDOUS WASTES ARE THOSE WASTES WHICH HAVE A FLASHPOINT OF LESS THAN 140 DEGREES FAHRENHEIT AS DETERMINED BY A PENSKY-MARTENS CLOSED CUP FLASH POINT TESTER. ANOTHER METHOD OF DETERMINING THE FLASH POINT OF A WASTE IS TO REVIEW THE MATERIAL SAFETY DATA SHEET, WHICH CAN BE OBTAINED FROM THE MANUFACTURER OR DISTRIBUTOR OF THE MATERIAL. LACQUER THINNER IS AN EXAMPLE OF A COMMONLY USED SOLVENT WHICH WOULD BE CONSIDERED AS IGNITABLE HAZARDOUS WASTE.

Waste code: D002
Waste name: A WASTE WHICH HAS A PH OF LESS THAN 2 OR GREATER THAN 12.5 IS CONSIDERED TO BE A CORROSIVE HAZARDOUS WASTE. SODIUM HYDROXIDE, A CAUSTIC SOLUTION WITH A HIGH PH, IS OFTEN USED BY INDUSTRIES TO CLEAN OR DEGREASE PARTS. HYDROCHLORIC ACID, A SOLUTION WITH A LOW PH, IS USED BY MANY INDUSTRIES TO CLEAN METAL PARTS PRIOR TO PAINTING. WHEN THESE CAUSTIC OR ACID SOLUTIONS BECOME CONTAMINATED AND MUST BE DISPOSED, THE WASTE WOULD BE A CORROSIVE HAZARDOUS WASTE.

Waste code: D003
Waste name: A MATERIAL IS CONSIDERED TO BE A REACTIVE HAZARDOUS WASTE IF IT IS NORMALLY UNSTABLE, REACTS VIOLENTLY WITH WATER, GENERATES TOXIC GASES WHEN EXPOSED TO WATER OR CORROSIVE MATERIALS, OR IF IT IS CAPABLE OF DETONATION OR EXPLOSION WHEN EXPOSED TO HEAT OR A FLAME. ONE EXAMPLE OF SUCH WASTE WOULD BY WASTE GUNPOWDER.

Waste code: D004
Waste name: ARSENIC

Waste code: D005
Waste name: BARIUM

Waste code: D006
Waste name: CADMIUM

Waste code: D007
Waste name: CHROMIUM

Waste code: D008
Waste name: LEAD

Waste code: D009
Waste name: MERCURY

Waste code: D010
Waste name: SELENIUM

PRATT & WHITNEY (Continued) **1000881153**

Waste code:	D011
Waste name:	SILVER
Waste code:	D012
Waste name:	ENDRIN
Waste code:	D013
Waste name:	LINDANE
Waste code:	D014
Waste name:	METHOXYCHLOR
Waste code:	D015
Waste name:	TOXAPHENE
Waste code:	D016
Waste name:	2,4-D
Waste code:	D017
Waste name:	2,4,5-TP (SILVEX)
Waste code:	D018
Waste name:	BENZENE
Waste code:	D019
Waste name:	CARBON TETRACHLORIDE
Waste code:	D020
Waste name:	CHLORDANE
Waste code:	D021
Waste name:	CHLOROBENZENE
Waste code:	D022
Waste name:	CHLOROFORM
Waste code:	D023
Waste name:	O-CRESOL
Waste code:	D024
Waste name:	M-CRESOL
Waste code:	D025
Waste name:	P-CRESOL
Waste code:	D026
Waste name:	CRESOL
Waste code:	D027
Waste name:	1,4-DICHLOROBENZENE
Waste code:	D028
Waste name:	1,2-DICHLOROETHANE
Waste code:	D029
Waste name:	1,1-DICHLOROETHYLENE

PRATT & WHITNEY (Continued) **1000881153**

Waste code: D030
Waste name: 2,4-DINITROTOLUENE

Waste code: D031
Waste name: HEPTACHLOR (AND ITS EPOXIDE).

Waste code: D032
Waste name: HEXACHLOROBENZENE

Waste code: D033
Waste name: HEXACHLOROBUTADIENE

Waste code: D034
Waste name: HEXACHLOROETHANE

Waste code: D035
Waste name: METHYL ETHYL KETONE

Waste code: D036
Waste name: NITROBENZENE

Waste code: D037
Waste name: PENTRACHLOROPHENOL

Waste code: D038
Waste name: PYRIDINE

Waste code: D039
Waste name: TETRACHLOROETHYLENE

Waste code: D040
Waste name: TRICHLOROETHYLENE

Waste code: D041
Waste name: 2,4,5-TRICHLOROPHENOL

Waste code: D042
Waste name: 2,4,6-TRICHLOROPHENOL

Waste code: D043
Waste name: VINYL CHLORIDE

Waste code: F001
Waste name: THE FOLLOWING SPENT HALOGENATED SOLVENTS USED IN DEGREASING: TETRACHLOROETHYLENE, TRICHLOROETHYLENE, METHYLENE CHLORIDE, 1,1,1-TRICHLOROETHANE, CARBON TETRACHLORIDE, AND CHLORINATED FLUOROCARBONS; ALL SPENT SOLVENT MIXTURES/BLENDS USED IN DEGREASING CONTAINING, BEFORE USE, A TOTAL OF TEN PERCENT OR MORE (BY VOLUME) OF ONE OR MORE OF THE ABOVE HALOGENATED SOLVENTS OR THOSE SOLVENTS LISTED IN F002, F004, AND F005, AND STILL BOTTOMS FROM THE RECOVERY OF THESE SPENT SOLVENTS AND SPENT SOLVENT MIXTURES.

Waste code: F002
Waste name: THE FOLLOWING SPENT HALOGENATED SOLVENTS: TETRACHLOROETHYLENE, METHYLENE CHLORIDE, TRICHLOROETHYLENE, 1,1,1-TRICHLOROETHANE, CHLOROBENZENE, 1,1,2-TRICHLORO-1,2,2-TRIFLUOROETHANE, ORTHO-DICHLOROBENZENE, TRICHLOROFLUOROMETHANE, AND

PRATT & WHITNEY (Continued) **1000881153**

1,1,2-TRICHLOROETHANE; ALL SPENT SOLVENT MIXTURES/BLENDS CONTAINING, BEFORE USE, A TOTAL OF TEN PERCENT OR MORE (BY VOLUME) OF ONE OR MORE OF THE ABOVE HALOGENATED SOLVENTS OR THOSE LISTED IN F001, F004, OR F005, AND STILL BOTTOMS FROM THE RECOVERY OF THESE SPENT SOLVENTS AND SPENT SOLVENT MIXTURES.

Waste code: F003
Waste name: THE FOLLOWING SPENT NON-HALOGENATED SOLVENTS: XYLENE, ACETONE, ETHYL ACETATE, ETHYL BENZENE, ETHYL ETHER, METHYL ISOBUTYL KETONE, N-BUTYL ALCOHOL, CYCLOHEXANONE, AND METHANOL; ALL SPENT SOLVENT MIXTURES/BLENDS CONTAINING, BEFORE USE, ONLY THE ABOVE SPENT NON-HALOGENATED SOLVENTS; AND ALL SPENT SOLVENT MIXTURES/BLENDS CONTAINING, BEFORE USE, ONE OR MORE OF THE ABOVE NON-HALOGENATED SOLVENTS, AND, A TOTAL OF TEN PERCENT OR MORE (BY VOLUME) OF ONE OR MORE OF THOSE SOLVENTS LISTED IN F001, F002, F004, AND F005, AND STILL BOTTOMS FROM THE RECOVERY OF THESE SPENT SOLVENTS AND SPENT SOLVENT MIXTURES.

Waste code: F004
Waste name: THE FOLLOWING SPENT NON-HALOGENATED SOLVENTS: CRESOLS AND CRESYLIC ACID, AND NITROBENZENE; ALL SPENT SOLVENT MIXTURES/BLENDS CONTAINING, BEFORE USE, A TOTAL OF TEN PERCENT OR MORE (BY VOLUME) OF ONE OR MORE OF THE ABOVE NON-HALOGENATED SOLVENTS OR THOSE SOLVENTS LISTED IN F001, F002, AND F005; AND STILL BOTTOMS FROM THE RECOVERY OF THESE SPENT SOLVENTS AND SPENT SOLVENT MIXTURES.

Waste code: F005
Waste name: THE FOLLOWING SPENT NON-HALOGENATED SOLVENTS: TOLUENE, METHYL ETHYL KETONE, CARBON DISULFIDE, ISOBUTANOL, PYRIDINE, BENZENE, 2-ETHOXYETHANOL, AND 2-NITROPROPANE; ALL SPENT SOLVENT MIXTURES/BLENDS CONTAINING, BEFORE USE, A TOTAL OF TEN PERCENT OR MORE (BY VOLUME) OF ONE OR MORE OF THE ABOVE NON-HALOGENATED SOLVENTS OR THOSE SOLVENTS LISTED IN F001, F002, OR F004; AND STILL BOTTOMS FROM THE RECOVERY OF THESE SPENT SOLVENTS AND SPENT SOLVENT MIXTURES.

Waste code: F006
Waste name: WASTEWATER TREATMENT SLUDGES FROM ELECTROPLATING OPERATIONS EXCEPT FROM THE FOLLOWING PROCESSES: (1) SULFURIC ACID ANODIZING OF ALUMINUM; (2) TIN PLATING ON CARBON STEEL; (3) ZINC PLATING (SEGREGATED BASIS) ON CARBON STEEL; (4) ALUMINUM OR ZINC-ALUMINUM PLATING ON CARBON STEEL; (5) CLEANING/STRIPPING ASSOCIATED WITH TIN, ZINC AND ALUMINUM PLATING ON CARBON STEEL; AND (6) CHEMICAL ETCHING AND MILLING OF ALUMINUM.

Waste code: F007
Waste name: SPENT CYANIDE PLATING BATH SOLUTIONS FROM ELECTROPLATING OPERATIONS

Waste code: F008
Waste name: PLATING BATH RESIDUES FROM THE BOTTOM OF PLATING BATHS FROM ELECTROPLATING OPERATIONS WHERE CYANIDES ARE USED IN THE PROCESS.

Waste code: F009
Waste name: SPENT STRIPPING AND CLEANING BATH SOLUTIONS FROM ELECTROPLATING OPERATIONS WHERE CYANIDES ARE USED IN THE PROCESS.

Waste code: P010
Waste name: ARSENIC ACID H3ASO4

PRATT & WHITNEY (Continued) **1000881153**

Waste code: P015
Waste name: BERYLLIUM

Waste code: P029
Waste name: COPPER CYANIDE

Waste code: P030
Waste name: CYANIDES (SOLUBLE CYANIDE SALTS), NOT OTHERWISE SPECIFIED

Waste code: P098
Waste name: POTASSIUM CYANIDE

Waste code: P104
Waste name: SILVER CYANIDE

Waste code: P106
Waste name: SODIUM CYANIDE

Waste code: U002
Waste name: ACETONE (I)

Waste code: U019
Waste name: BENZENE (I,T)

Waste code: U021
Waste name: BENZIDINE

Waste code: U031
Waste name: 1-BUTANOL (I)

Waste code: U032
Waste name: CALCIUM CHROMATE

Waste code: U044
Waste name: CHLOROFORM

Waste code: U052
Waste name: CRESOL (CRESYLIC ACID)

Waste code: U055
Waste name: BENZENE, (1-METHYLETHYL)- (I)

Waste code: U056
Waste name: BENZENE, HEXAHYDRO- (I)

Waste code: U077
Waste name: ETHANE, 1,2-DICHLORO-

Waste code: U080
Waste name: METHANE, DICHLORO-

Waste code: U108
Waste name: 1,4-DIETHYLENEOXIDE

Waste code: U112
Waste name: ACETIC ACID ETHYL ESTER (I)

PRATT & WHITNEY (Continued) **1000881153**

Waste code: U117
Waste name: ETHANE, 1,1'-OXYBIS-(I)

Waste code: U121
Waste name: METHANE, TRICHLOROFLUORO-

Waste code: U122
Waste name: FORMALDEHYDE

Waste code: U133
Waste name: HYDRAZINE (R,T)

Waste code: U134
Waste name: HYDROFLUORIC ACID (C,T)

Waste code: U138
Waste name: METHANE, IODO-

Waste code: U140
Waste name: ISOBUTYL ALCOHOL (I,T)

Waste code: U144
Waste name: ACETIC ACID, LEAD(2+) SALT

Waste code: U151
Waste name: MERCURY

Waste code: U154
Waste name: METHANOL (I)

Waste code: U159
Waste name: 2-BUTANONE (I,T)

Waste code: U161
Waste name: METHYL ISOBUTYL KETONE (I)

Waste code: U165
Waste name: NAPHTHALENE

Waste code: U188
Waste name: PHENOL

Waste code: U201
Waste name: 1,3-BENZENEDIOL

Waste code: U210
Waste name: ETHENE, TETRACHLORO-

Waste code: U211
Waste name: CARBON TETRACHLORIDE

Waste code: U220
Waste name: BENZENE, METHYL-

Waste code: U223
Waste name: BENZENE, 1,3-DIISOCYANATOMETHYL- (R,T)

PRATT & WHITNEY (Continued) **1000881153**

Waste code: U226
Waste name: ETHANE, 1,1,1-TRICHLORO-

Waste code: U228
Waste name: ETHENE, TRICHLORO-

Waste code: U239
Waste name: BENZENE, DIMETHYL- (I,T)

Waste code: D000
Waste name: Not Defined

Waste code: D001
Waste name: IGNITABLE HAZARDOUS WASTES ARE THOSE WASTES WHICH HAVE A FLASHPOINT OF LESS THAN 140 DEGREES FAHRENHEIT AS DETERMINED BY A PENSKY-MARTENS CLOSED CUP FLASH POINT TESTER. ANOTHER METHOD OF DETERMINING THE FLASH POINT OF A WASTE IS TO REVIEW THE MATERIAL SAFETY DATA SHEET, WHICH CAN BE OBTAINED FROM THE MANUFACTURER OR DISTRIBUTOR OF THE MATERIAL. LACQUER THINNER IS AN EXAMPLE OF A COMMONLY USED SOLVENT WHICH WOULD BE CONSIDERED AS IGNITABLE HAZARDOUS WASTE.

Waste code: D002
Waste name: A WASTE WHICH HAS A PH OF LESS THAN 2 OR GREATER THAN 12.5 IS CONSIDERED TO BE A CORROSIVE HAZARDOUS WASTE. SODIUM HYDROXIDE, A CAUSTIC SOLUTION WITH A HIGH PH, IS OFTEN USED BY INDUSTRIES TO CLEAN OR DEGREASE PARTS. HYDROCHLORIC ACID, A SOLUTION WITH A LOW PH, IS USED BY MANY INDUSTRIES TO CLEAN METAL PARTS PRIOR TO PAINTING. WHEN THESE CAUSTIC OR ACID SOLUTIONS BECOME CONTAMINATED AND MUST BE DISPOSED, THE WASTE WOULD BE A CORROSIVE HAZARDOUS WASTE.

Waste code: D003
Waste name: A MATERIAL IS CONSIDERED TO BE A REACTIVE HAZARDOUS WASTE IF IT IS NORMALLY UNSTABLE, REACTS VIOLENTLY WITH WATER, GENERATES TOXIC GASES WHEN EXPOSED TO WATER OR CORROSIVE MATERIALS, OR IF IT IS CAPABLE OF DETONATION OR EXPLOSION WHEN EXPOSED TO HEAT OR A FLAME. ONE EXAMPLE OF SUCH WASTE WOULD BY WASTE GUNPOWDER.

Waste code: D004
Waste name: ARSENIC

Waste code: D005
Waste name: BARIUM

Waste code: D006
Waste name: CADMIUM

Waste code: D007
Waste name: CHROMIUM

Waste code: D008
Waste name: LEAD

Waste code: D009
Waste name: MERCURY

Waste code: D010
Waste name: SELENIUM

PRATT & WHITNEY (Continued) **1000881153**

Waste code: D011
Waste name: SILVER

Waste code: D012
Waste name: ENDRIN

Waste code: D013
Waste name: LINDANE

Waste code: D014
Waste name: METHOXYCHLOR

Waste code: D015
Waste name: TOXAPHENE

Waste code: D016
Waste name: 2,4-D

Waste code: D017
Waste name: 2,4,5-TP (SILVEX)

Waste code: D018
Waste name: BENZENE

Waste code: D019
Waste name: CARBON TETRACHLORIDE

Waste code: D020
Waste name: CHLORDANE

Waste code: D021
Waste name: CHLOROBENZENE

Waste code: D022
Waste name: CHLOROFORM

Waste code: D023
Waste name: O-CRESOL

Waste code: D024
Waste name: M-CRESOL

Waste code: D025
Waste name: P-CRESOL

Waste code: D026
Waste name: CRESOL

Waste code: D027
Waste name: 1,4-DICHLOROBENZENE

Waste code: D028
Waste name: 1,2-DICHLOROETHANE

Waste code: D029
Waste name: 1,1-DICHLOROETHYLENE

PRATT & WHITNEY (Continued) **1000881153**

Waste code: D030
Waste name: 2,4-DINITROTOLUENE

Waste code: D031
Waste name: HEPTACHLOR (AND ITS EPOXIDE).

Waste code: D032
Waste name: HEXACHLOROBENZENE

Waste code: D033
Waste name: HEXACHLOROBUTADIENE

Waste code: D034
Waste name: HEXACHLOROETHANE

Waste code: D035
Waste name: METHYL ETHYL KETONE

Waste code: D036
Waste name: NITROBENZENE

Waste code: D037
Waste name: PENTRACHLOROPHENOL

Waste code: D038
Waste name: PYRIDINE

Waste code: D039
Waste name: TETRACHLOROETHYLENE

Waste code: D040
Waste name: TRICHLOROETHYLENE

Waste code: D041
Waste name: 2,4,5-TRICHLOROPHENOL

Waste code: D042
Waste name: 2,4,6-TRICHLOROPHENOL

Waste code: D043
Waste name: VINYL CHLORIDE

Waste code: F001
Waste name: THE FOLLOWING SPENT HALOGENATED SOLVENTS USED IN DEGREASING: TETRACHLOROETHYLENE, TRICHLOROETHYLENE, METHYLENE CHLORIDE, 1,1,1-TRICHLOROETHANE, CARBON TETRACHLORIDE, AND CHLORINATED FLUOROCARBONS; ALL SPENT SOLVENT MIXTURES/BLENDS USED IN DEGREASING CONTAINING, BEFORE USE, A TOTAL OF TEN PERCENT OR MORE (BY VOLUME) OF ONE OR MORE OF THE ABOVE HALOGENATED SOLVENTS OR THOSE SOLVENTS LISTED IN F002, F004, AND F005, AND STILL BOTTOMS FROM THE RECOVERY OF THESE SPENT SOLVENTS AND SPENT SOLVENT MIXTURES.

Waste code: F002
Waste name: THE FOLLOWING SPENT HALOGENATED SOLVENTS: TETRACHLOROETHYLENE, METHYLENE CHLORIDE, TRICHLOROETHYLENE, 1,1,1-TRICHLOROETHANE, CHLOROBENZENE, 1,1,2-TRICHLORO-1,2,2-TRIFLUOROETHANE, ORTHO-DICHLOROBENZENE, TRICHLOROFLUOROMETHANE, AND

PRATT & WHITNEY (Continued) **1000881153**

1,1,2-TRICHLOROETHANE; ALL SPENT SOLVENT MIXTURES/BLENDS CONTAINING, BEFORE USE, A TOTAL OF TEN PERCENT OR MORE (BY VOLUME) OF ONE OR MORE OF THE ABOVE HALOGENATED SOLVENTS OR THOSE LISTED IN F001, F004, OR F005, AND STILL BOTTOMS FROM THE RECOVERY OF THESE SPENT SOLVENTS AND SPENT SOLVENT MIXTURES.

Waste code: F003
Waste name: THE FOLLOWING SPENT NON-HALOGENATED SOLVENTS: XYLENE, ACETONE, ETHYL ACETATE, ETHYL BENZENE, ETHYL ETHER, METHYL ISOBUTYL KETONE, N-BUTYL ALCOHOL, CYCLOHEXANONE, AND METHANOL; ALL SPENT SOLVENT MIXTURES/BLENDS CONTAINING, BEFORE USE, ONLY THE ABOVE SPENT NON-HALOGENATED SOLVENTS; AND ALL SPENT SOLVENT MIXTURES/BLENDS CONTAINING, BEFORE USE, ONE OR MORE OF THE ABOVE NON-HALOGENATED SOLVENTS, AND, A TOTAL OF TEN PERCENT OR MORE (BY VOLUME) OF ONE OR MORE OF THOSE SOLVENTS LISTED IN F001, F002, F004, AND F005, AND STILL BOTTOMS FROM THE RECOVERY OF THESE SPENT SOLVENTS AND SPENT SOLVENT MIXTURES.

Waste code: F004
Waste name: THE FOLLOWING SPENT NON-HALOGENATED SOLVENTS: CRESOLS AND CRESYLIC ACID, AND NITROBENZENE; ALL SPENT SOLVENT MIXTURES/BLENDS CONTAINING, BEFORE USE, A TOTAL OF TEN PERCENT OR MORE (BY VOLUME) OF ONE OR MORE OF THE ABOVE NON-HALOGENATED SOLVENTS OR THOSE SOLVENTS LISTED IN F001, F002, AND F005; AND STILL BOTTOMS FROM THE RECOVERY OF THESE SPENT SOLVENTS AND SPENT SOLVENT MIXTURES.

Waste code: F005
Waste name: THE FOLLOWING SPENT NON-HALOGENATED SOLVENTS: TOLUENE, METHYL ETHYL KETONE, CARBON DISULFIDE, ISOBUTANOL, PYRIDINE, BENZENE, 2-ETHOXYETHANOL, AND 2-NITROPROPANE; ALL SPENT SOLVENT MIXTURES/BLENDS CONTAINING, BEFORE USE, A TOTAL OF TEN PERCENT OR MORE (BY VOLUME) OF ONE OR MORE OF THE ABOVE NON-HALOGENATED SOLVENTS OR THOSE SOLVENTS LISTED IN F001, F002, OR F004; AND STILL BOTTOMS FROM THE RECOVERY OF THESE SPENT SOLVENTS AND SPENT SOLVENT MIXTURES.

Waste code: F006
Waste name: WASTEWATER TREATMENT SLUDGES FROM ELECTROPLATING OPERATIONS EXCEPT FROM THE FOLLOWING PROCESSES: (1) SULFURIC ACID ANODIZING OF ALUMINUM; (2) TIN PLATING ON CARBON STEEL; (3) ZINC PLATING (SEGREGATED BASIS) ON CARBON STEEL; (4) ALUMINUM OR ZINC-ALUMINUM PLATING ON CARBON STEEL; (5) CLEANING/STRIPPING ASSOCIATED WITH TIN, ZINC AND ALUMINUM PLATING ON CARBON STEEL; AND (6) CHEMICAL ETCHING AND MILLING OF ALUMINUM.

Waste code: F007
Waste name: SPENT CYANIDE PLATING BATH SOLUTIONS FROM ELECTROPLATING OPERATIONS

Waste code: F008
Waste name: PLATING BATH RESIDUES FROM THE BOTTOM OF PLATING BATHS FROM ELECTROPLATING OPERATIONS WHERE CYANIDES ARE USED IN THE PROCESS.

Waste code: F009
Waste name: SPENT STRIPPING AND CLEANING BATH SOLUTIONS FROM ELECTROPLATING OPERATIONS WHERE CYANIDES ARE USED IN THE PROCESS.

Waste code: P010
Waste name: ARSENIC ACID H3ASO4

PRATT & WHITNEY (Continued) **1000881153**

Waste code: P015
Waste name: BERYLLIUM

Waste code: P029
Waste name: COPPER CYANIDE

Waste code: P030
Waste name: CYANIDES (SOLUBLE CYANIDE SALTS), NOT OTHERWISE SPECIFIED

Waste code: P098
Waste name: POTASSIUM CYANIDE

Waste code: P104
Waste name: SILVER CYANIDE

Waste code: P106
Waste name: SODIUM CYANIDE

Waste code: U002
Waste name: ACETONE (I)

Waste code: U019
Waste name: BENZENE (I,T)

Waste code: U021
Waste name: BENZIDINE

Waste code: U031
Waste name: 1-BUTANOL (I)

Waste code: U032
Waste name: CALCIUM CHROMATE

Waste code: U044
Waste name: CHLOROFORM

Waste code: U052
Waste name: CRESOL (CRESYLIC ACID)

Waste code: U055
Waste name: BENZENE, (1-METHYLETHYL)- (I)

Waste code: U056
Waste name: BENZENE, HEXAHYDRO- (I)

Waste code: U077
Waste name: ETHANE, 1,2-DICHLORO-

Waste code: U080
Waste name: METHANE, DICHLORO-

Waste code: U108
Waste name: 1,4-DIETHYLENEOXIDE

Waste code: U112
Waste name: ACETIC ACID ETHYL ESTER (I)

PRATT & WHITNEY (Continued) **1000881153**

Waste code: U117
Waste name: ETHANE, 1,1'-OXYBIS-(I)

Waste code: U121
Waste name: METHANE, TRICHLOROFLUORO-

Waste code: U122
Waste name: FORMALDEHYDE

Waste code: U133
Waste name: HYDRAZINE (R,T)

Waste code: U134
Waste name: HYDROFLUORIC ACID (C,T)

Waste code: U138
Waste name: METHANE, IODO-

Waste code: U140
Waste name: ISOBUTYL ALCOHOL (I,T)

Waste code: U144
Waste name: ACETIC ACID, LEAD(2+) SALT

Waste code: U151
Waste name: MERCURY

Waste code: U154
Waste name: METHANOL (I)

Waste code: U159
Waste name: 2-BUTANONE (I,T)

Waste code: U161
Waste name: METHYL ISOBUTYL KETONE (I)

Waste code: U165
Waste name: NAPHTHALENE

Waste code: U188
Waste name: PHENOL

Waste code: U201
Waste name: 1,3-BENZENEDIOL

Waste code: U210
Waste name: ETHENE, TETRACHLORO-

Waste code: U211
Waste name: CARBON TETRACHLORIDE

Waste code: U220
Waste name: BENZENE, METHYL-

Waste code: U223
Waste name: BENZENE, 1,3-DIISOCYANATOMETHYL- (R,T)

PRATT & WHITNEY (Continued) **1000881153**

Waste code: U226
Waste name: ETHANE, 1,1,1-TRICHLORO-

Waste code: U228
Waste name: ETHENE, TRICHLORO-

Waste code: U239
Waste name: BENZENE, DIMETHYL- (I,T)

Biennial Reports:

Last Biennial Reporting Year: 2011

Annual Waste Handled:

Waste code: D001
Waste name: IGNITABLE HAZARDOUS WASTES ARE THOSE WASTES WHICH HAVE A FLASHPOINT OF LESS THAN 140 DEGREES FAHRENHEIT AS DETERMINED BY A PENSKY-MARTENS CLOSED CUP FLASH POINT TESTER. ANOTHER METHOD OF DETERMINING THE FLASH POINT OF A WASTE IS TO REVIEW THE MATERIAL SAFETY DATA SHEET, WHICH CAN BE OBTAINED FROM THE MANUFACTURER OR DISTRIBUTOR OF THE MATERIAL. LACQUER THINNER IS AN EXAMPLE OF A COMMONLY USED SOLVENT WHICH WOULD BE CONSIDERED AS IGNITABLE HAZARDOUS WASTE.
Amount (Lbs): 29778

Waste code: D002
Waste name: A WASTE WHICH HAS A PH OF LESS THAN 2 OR GREATER THAN 12.5 IS CONSIDERED TO BE A CORROSIVE HAZARDOUS WASTE. SODIUM HYDROXIDE, A CAUSTIC SOLUTION WITH A HIGH PH, IS OFTEN USED BY INDUSTRIES TO CLEAN OR DEGREASE PARTS. HYDROCHLORIC ACID, A SOLUTION WITH A LOW PH, IS USED BY MANY INDUSTRIES TO CLEAN METAL PARTS PRIOR TO PAINTING. WHEN THESE CAUSTIC OR ACID SOLUTIONS BECOME CONTAMINATED AND MUST BE DISPOSED, THE WASTE WOULD BE A CORROSIVE HAZARDOUS WASTE.
Amount (Lbs): 397468

Waste code: D005
Waste name: BARIUM
Amount (Lbs): 1806

Waste code: D006
Waste name: CADMIUM
Amount (Lbs): 91293

Waste code: D007
Waste name: CHROMIUM
Amount (Lbs): 360348

Waste code: D008
Waste name: LEAD
Amount (Lbs): 87784

Waste code: D009
Waste name: MERCURY
Amount (Lbs): 2336

Waste code: D011
Waste name: SILVER
Amount (Lbs): 5147

PRATT & WHITNEY (Continued) **1000881153**

Waste code: D018
Waste name: BENZENE
Amount (Lbs): 7471

Waste code: D022
Waste name: CHLOROFORM
Amount (Lbs): 294

Waste code: D029
Waste name: 1,1-DICHLOROETHYLENE
Amount (Lbs): 0

Waste code: D035
Waste name: METHYL ETHYL KETONE
Amount (Lbs): 21658

Waste code: D039
Waste name: TETRACHLOROETHYLENE
Amount (Lbs): 93084

Waste code: D040
Waste name: TRICHLOROETHYLENE
Amount (Lbs): 103805

Waste code: D043
Waste name: VINYL CHLORIDE
Amount (Lbs): 161972

Waste code: F001
Waste name: THE FOLLOWING SPENT HALOGENATED SOLVENTS USED IN DEGREASING: TETRACHLOROETHYLENE, TRICHLOROETHYLENE, METHYLENE CHLORIDE, 1,1,1-TRICHLOROETHANE, CARBON TETRACHLORIDE, AND CHLORINATED FLUOROCARBONS; ALL SPENT SOLVENT MIXTURES/BLENDS USED IN DEGREASING CONTAINING, BEFORE USE, A TOTAL OF TEN PERCENT OR MORE (BY VOLUME) OF ONE OR MORE OF THE ABOVE HALOGENATED SOLVENTS OR THOSE SOLVENTS LISTED IN F002, F004, AND F005, AND STILL BOTTOMS FROM THE RECOVERY OF THESE SPENT SOLVENTS AND SPENT SOLVENT MIXTURES.
Amount (Lbs): 1647

Waste code: F002
Waste name: THE FOLLOWING SPENT HALOGENATED SOLVENTS: TETRACHLOROETHYLENE, METHYLENE CHLORIDE, TRICHLOROETHYLENE, 1,1,1-TRICHLOROETHANE, CHLOROBENZENE, 1,1,2-TRICHLORO-1,2,2-TRIFLUOROETHANE, ORTHO-DICHLOROBENZENE, TRICHLOROFLUOROMETHANE, AND 1,1,2-TRICHLOROETHANE; ALL SPENT SOLVENT MIXTURES/BLENDS CONTAINING, BEFORE USE, A TOTAL OF TEN PERCENT OR MORE (BY VOLUME) OF ONE OR MORE OF THE ABOVE HALOGENATED SOLVENTS OR THOSE LISTED IN F001, F004, OR F005, AND STILL BOTTOMS FROM THE RECOVERY OF THESE SPENT SOLVENTS AND SPENT SOLVENT MIXTURES.
Amount (Lbs): 1647

Waste code: F003
Waste name: THE FOLLOWING SPENT NON-HALOGENATED SOLVENTS: XYLENE, ACETONE, ETHYL ACETATE, ETHYL BENZENE, ETHYL ETHER, METHYL ISOBUTYL KETONE, N-BUTYL ALCOHOL, CYCLOHEXANONE, AND METHANOL; ALL SPENT SOLVENT MIXTURES/BLENDS CONTAINING, BEFORE USE, ONLY THE ABOVE SPENT NON-HALOGENATED SOLVENTS; AND ALL SPENT SOLVENT MIXTURES/BLENDS

PRATT & WHITNEY (Continued) **1000881153**

CONTAINING, BEFORE USE, ONE OR MORE OF THE ABOVE NON-HALOGENATED SOLVENTS, AND, A TOTAL OF TEN PERCENT OR MORE (BY VOLUME) OF ONE OR MORE OF THOSE SOLVENTS LISTED IN F001, F002, F004, AND F005, AND STILL BOTTOMS FROM THE RECOVERY OF THESE SPENT SOLVENTS AND SPENT SOLVENT MIXTURES.
Amount (Lbs): 12044

Waste code: F005
Waste name: THE FOLLOWING SPENT NON-HALOGENATED SOLVENTS: TOLUENE, METHYL ETHYL KETONE, CARBON DISULFIDE, ISOBUTANOL, PYRIDINE, BENZENE, 2-ETHOXYETHANOL, AND 2-NITROPROPANE; ALL SPENT SOLVENT MIXTURES/BLENDS CONTAINING, BEFORE USE, A TOTAL OF TEN PERCENT OR MORE (BY VOLUME) OF ONE OR MORE OF THE ABOVE NON-HALOGENATED SOLVENTS OR THOSE SOLVENTS LISTED IN F001, F002, OR F004; AND STILL BOTTOMS FROM THE RECOVERY OF THESE SPENT SOLVENTS AND SPENT SOLVENT MIXTURES.
Amount (Lbs): 14386

Waste code: F006
Waste name: WASTEWATER TREATMENT SLUDGES FROM ELECTROPLATING OPERATIONS EXCEPT FROM THE FOLLOWING PROCESSES: (1) SULFURIC ACID ANODIZING OF ALUMINUM; (2) TIN PLATING ON CARBON STEEL; (3) ZINC PLATING (SEGREGATED BASIS) ON CARBON STEEL; (4) ALUMINUM OR ZINC-ALUMINUM PLATING ON CARBON STEEL; (5) CLEANING/STRIPPING ASSOCIATED WITH TIN, ZINC AND ALUMINUM PLATING ON CARBON STEEL; AND (6) CHEMICAL ETCHING AND MILLING OF ALUMINUM.
Amount (Lbs): 22

Waste code: LABP
Waste name: LAB PACK
Amount (Lbs): 2580

Waste code: P012
Waste name: ARSENIC OXIDE AS2O3
Amount (Lbs): 58

Waste code: P030
Waste name: CYANIDES (SOLUBLE CYANIDE SALTS), NOT OTHERWISE SPECIFIED
Amount (Lbs): 58

Waste code: P098
Waste name: POTASSIUM CYANIDE
Amount (Lbs): 58

Waste code: P099
Waste name: ARGENTATE(1-), BIS(CYANO-C)-, POTASSIUM
Amount (Lbs): 58

Waste code: P120
Waste name: VANADIUM OXIDE V2O5
Amount (Lbs): 58

Waste code: P121
Waste name: ZINC CYANIDE
Amount (Lbs): 58

Waste code: U228
Waste name: ETHENE, TRICHLORO-

PRATT & WHITNEY (Continued) **1000881153**

Amount (Lbs): 477

Corrective Action Summary:

Event date: 09/03/1993
Event: CA Prioritization, Facility or area was assigned a medium corrective action priority.

Event date: 04/14/1995
Event: RFA Completed, Assessment was an RFA.

Event date: 04/14/1995
Event: Stabilization Measures Evaluation

Event date: 07/17/1996
Event: RFI Imposition

Event date: 10/02/1997
Event: Stabilization Measures Implemented, Primary measure is source removal and/or treatment (e.g., soil or waste excavation, in-situ soil treatment, off-site treatment).

Event date: 06/03/1998
Event: Stabilization Measures Implemented, Other Activity

Event date: 01/26/1999
Event: Stabilization Construction Completed

Event date: 01/26/1999
Event: Stabilization Measures Implemented, Primary measure is source removal and/or treatment (e.g., soil or waste excavation, in-situ soil treatment, off-site treatment).

Event date: 03/04/1999
Event: Stabilization Construction Completed

Event date: 03/04/1999
Event: Stabilization Construction Completed

Event date: 02/22/2005
Event: Current Human Exposures under Control, Yes, Current Human Exposures Under Control has been verified. Based on a review of information contained in the EI determination, current human exposures are expected to be under control at the facility under current and reasonably expected conditions. This determination will be re-evaluated when the Agency/State becomes aware of significant changes at the facility.

Facility Has Received Notices of Violations:

Regulation violated: SR - 22a-449(c)-105(a)(1)
Area of violation: Generators - General
Date violation determined: 05/18/2005
Date achieved compliance: 08/05/2005
Violation lead agency: State
Enforcement action: INFORMAL WRITTEN NOTIFICATION
Enforcement action date: 08/05/2005

PRATT & WHITNEY (Continued) **1000881153**

Enf. disposition status: Not reported
Enf. disp. status date: Not reported
Enforcement lead agency: State
Proposed penalty amount: Not reported
Final penalty amount: Not reported
Paid penalty amount: Not reported

Regulation violated: SR - 22a-449(c)-105(a)(1)
Area of violation: Generators - Pre-transport
Date violation determined: 12/10/1997
Date achieved compliance: 12/08/1999
Violation lead agency: EPA
Enforcement action: INITIAL 3008(A) COMPLIANCE
Enforcement action date: 09/30/1999
Enf. disposition status: Not reported
Enf. disp. status date: Not reported
Enforcement lead agency: EPA
Proposed penalty amount: 5479
Final penalty amount: Not reported
Paid penalty amount: Not reported

Regulation violated: SR - 22a-449(c)-104(a)(1)
Area of violation: Generators - Manifest
Date violation determined: 12/10/1997
Date achieved compliance: 12/08/1999
Violation lead agency: EPA
Enforcement action: FINAL 3008(A) COMPLIANCE ORDER
Enforcement action date: 11/19/1999
Enf. disposition status: Not reported
Enf. disp. status date: Not reported
Enforcement lead agency: EPA
Proposed penalty amount: Not reported
Final penalty amount: 508148
Paid penalty amount: Not reported

Regulation violated: SR - 22a-449(c)-105(a)(1)
Area of violation: Generators - Pre-transport
Date violation determined: 12/10/1997
Date achieved compliance: 12/08/1999
Violation lead agency: EPA
Enforcement action: FINAL 3008(A) COMPLIANCE ORDER
Enforcement action date: 11/19/1999
Enf. disposition status: Not reported
Enf. disp. status date: Not reported
Enforcement lead agency: EPA
Proposed penalty amount: Not reported
Final penalty amount: 508148
Paid penalty amount: Not reported

Regulation violated: SR - 22a-449(c)-104(a)(1)
Area of violation: Generators - Pre-transport
Date violation determined: 12/10/1997
Date achieved compliance: 12/08/1999
Violation lead agency: EPA
Enforcement action: INITIAL 3008(A) COMPLIANCE
Enforcement action date: 09/30/1999
Enf. disposition status: Not reported

PRATT & WHITNEY (Continued) **1000881153**

Enf. disp. status date: Not reported
Enforcement lead agency: EPA
Proposed penalty amount: 5479
Final penalty amount: Not reported
Paid penalty amount: Not reported

Regulation violated: SR - 22a-449(c)-102(a)(1)
Area of violation: Generators - Pre-transport
Date violation determined: 12/10/1997
Date achieved compliance: 12/08/1999
Violation lead agency: EPA
Enforcement action: FINAL 3008(A) COMPLIANCE ORDER
Enforcement action date: 11/19/1999
Enf. disposition status: Not reported
Enf. disp. status date: Not reported
Enforcement lead agency: EPA
Proposed penalty amount: Not reported
Final penalty amount: 508148
Paid penalty amount: Not reported

Regulation violated: SR - 22a-449(c)-104(a)(1)
Area of violation: Generators - Manifest
Date violation determined: 12/10/1997
Date achieved compliance: 12/08/1999
Violation lead agency: EPA
Enforcement action: INITIAL 3008(A) COMPLIANCE
Enforcement action date: 09/30/1999
Enf. disposition status: Not reported
Enf. disp. status date: Not reported
Enforcement lead agency: EPA
Proposed penalty amount: 5479
Final penalty amount: Not reported
Paid penalty amount: Not reported

Regulation violated: SR - 22a-449(c)-102(a)(1)
Area of violation: Generators - Pre-transport
Date violation determined: 12/10/1997
Date achieved compliance: 12/08/1999
Violation lead agency: EPA
Enforcement action: INITIAL 3008(A) COMPLIANCE
Enforcement action date: 09/30/1999
Enf. disposition status: Not reported
Enf. disp. status date: Not reported
Enforcement lead agency: EPA
Proposed penalty amount: 5479
Final penalty amount: Not reported
Paid penalty amount: Not reported

Regulation violated: SR - 22a-449(c)-104(a)(1)
Area of violation: Generators - Pre-transport
Date violation determined: 12/10/1997
Date achieved compliance: 12/08/1999
Violation lead agency: EPA
Enforcement action: FINAL 3008(A) COMPLIANCE ORDER
Enforcement action date: 11/19/1999
Enf. disposition status: Not reported
Enf. disp. status date: Not reported

PRATT & WHITNEY (Continued) **1000881153**

Enforcement lead agency: EPA
Proposed penalty amount: Not reported
Final penalty amount: 508148
Paid penalty amount: Not reported

Regulation violated: FR - 262.34(c)(1)
Area of violation: TSD - Container Use and Management
Date violation determined: 02/23/1994
Date achieved compliance: 06/12/1995
Violation lead agency: State
Enforcement action: WRITTEN INFORMAL
Enforcement action date: 05/08/1995
Enf. disposition status: Not reported
Enf. disp. status date: Not reported
Enforcement lead agency: State
Proposed penalty amount: Not reported
Final penalty amount: Not reported
Paid penalty amount: Not reported

Regulation violated: FR - 262.34
Area of violation: TSD - Container Use and Management
Date violation determined: 02/23/1994
Date achieved compliance: 06/12/1995
Violation lead agency: State
Enforcement action: WRITTEN INFORMAL
Enforcement action date: 05/08/1995
Enf. disposition status: Not reported
Enf. disp. status date: Not reported
Enforcement lead agency: State
Proposed penalty amount: Not reported
Final penalty amount: Not reported
Paid penalty amount: Not reported

Regulation violated: SR - 449(c)-102(a)
Area of violation: TSD - Container Use and Management
Date violation determined: 02/23/1994
Date achieved compliance: 06/12/1995
Violation lead agency: State
Enforcement action: WRITTEN INFORMAL
Enforcement action date: 05/08/1995
Enf. disposition status: Not reported
Enf. disp. status date: Not reported
Enforcement lead agency: State
Proposed penalty amount: Not reported
Final penalty amount: Not reported
Paid penalty amount: Not reported

Regulation violated: FR - 265.17
Area of violation: TSD IS-Manifest/Records/Reporting
Date violation determined: 02/23/1994
Date achieved compliance: 06/12/1995
Violation lead agency: State
Enforcement action: WRITTEN INFORMAL
Enforcement action date: 05/08/1995
Enf. disposition status: Not reported
Enf. disp. status date: Not reported
Enforcement lead agency: State

PRATT & WHITNEY (Continued) **1000881153**

Proposed penalty amount: Not reported
Final penalty amount: Not reported
Paid penalty amount: Not reported

Regulation violated: FR - 262.30-34
Area of violation: TSD - Container Use and Management
Date violation determined: 02/23/1994
Date achieved compliance: 06/12/1995
Violation lead agency: State
Enforcement action: WRITTEN INFORMAL
Enforcement action date: 05/08/1995
Enf. disposition status: Not reported
Enf. disp. status date: Not reported
Enforcement lead agency: State
Proposed penalty amount: Not reported
Final penalty amount: Not reported
Paid penalty amount: Not reported

Regulation violated: FR - 265.190-200
Area of violation: TSD - Tank System Standards
Date violation determined: 02/23/1994
Date achieved compliance: 06/12/1995
Violation lead agency: State
Enforcement action: WRITTEN INFORMAL
Enforcement action date: 05/08/1995
Enf. disposition status: Not reported
Enf. disp. status date: Not reported
Enforcement lead agency: State
Proposed penalty amount: Not reported
Final penalty amount: Not reported
Paid penalty amount: Not reported

Regulation violated: FR - 262.11
Area of violation: Generators - General
Date violation determined: 02/23/1994
Date achieved compliance: 06/12/1995
Violation lead agency: State
Enforcement action: WRITTEN INFORMAL
Enforcement action date: 05/08/1995
Enf. disposition status: Not reported
Enf. disp. status date: Not reported
Enforcement lead agency: State
Proposed penalty amount: Not reported
Final penalty amount: Not reported
Paid penalty amount: Not reported

Regulation violated: Not reported
Area of violation: TSD IS-Manifest/Records/Reporting
Date violation determined: 05/27/1992
Date achieved compliance: 04/06/1993
Violation lead agency: State
Enforcement action: WRITTEN INFORMAL
Enforcement action date: 02/17/1993
Enf. disposition status: Not reported
Enf. disp. status date: Not reported
Enforcement lead agency: State
Proposed penalty amount: Not reported

PRATT & WHITNEY (Continued) **1000881153**

Final penalty amount: Not reported
Paid penalty amount: Not reported

Regulation violated: Not reported
Area of violation: TSD - Container Use and Management
Date violation determined: 05/27/1992
Date achieved compliance: 04/06/1993
Violation lead agency: State
Enforcement action: WRITTEN INFORMAL
Enforcement action date: 02/17/1993
Enf. disposition status: Not reported
Enf. disp. status date: Not reported
Enforcement lead agency: State
Proposed penalty amount: Not reported
Final penalty amount: Not reported
Paid penalty amount: Not reported

Regulation violated: SR - 102(a)
Area of violation: Generators - General
Date violation determined: 05/27/1992
Date achieved compliance: 04/06/1993
Violation lead agency: State
Enforcement action: WRITTEN INFORMAL
Enforcement action date: 02/17/1993
Enf. disposition status: Not reported
Enf. disp. status date: Not reported
Enforcement lead agency: State
Proposed penalty amount: Not reported
Final penalty amount: Not reported
Paid penalty amount: Not reported

Regulation violated: Not reported
Area of violation: TSD - General
Date violation determined: 06/20/1991
Date achieved compliance: 02/23/1994
Violation lead agency: State
Enforcement action: STATE TO EPA ADMINISTRATIVE REFERRAL
Enforcement action date: 12/13/1991
Enf. disposition status: Not reported
Enf. disp. status date: Not reported
Enforcement lead agency: State
Proposed penalty amount: Not reported
Final penalty amount: Not reported
Paid penalty amount: Not reported

Regulation violated: Not reported
Area of violation: TSD - General
Date violation determined: 06/20/1991
Date achieved compliance: 02/23/1994
Violation lead agency: State
Enforcement action: FINAL CIVIL JUDICIAL ACTION FOR COMPLIANCE AND/OR MONETARY PENALTY
Enforcement action date: 10/19/1993
Enf. disposition status: Not reported
Enf. disp. status date: Not reported
Enforcement lead agency: EPA
Proposed penalty amount: Not reported
Final penalty amount: 3701910

PRATT & WHITNEY (Continued) **1000881153**

Paid penalty amount: Not reported

Regulation violated: Not reported
Area of violation: TSD - Closure/Post-Closure
Date violation determined: 08/09/1990
Date achieved compliance: 06/20/1991
Violation lead agency: EPA
Enforcement action: INITIAL CIVIL JUDICIAL ACTION FOR COMPLIANCE AND/OR MONETARY PENALTY
Enforcement action date: 04/01/1991
Enf. disposition status: Not reported
Enf. disp. status date: Not reported
Enforcement lead agency: EPA
Proposed penalty amount: Not reported
Final penalty amount: Not reported
Paid penalty amount: Not reported

Regulation violated: Not reported
Area of violation: TSD - General
Date violation determined: 08/09/1990
Date achieved compliance: 08/09/1995
Violation lead agency: EPA
Enforcement action: FINAL CIVIL JUDICIAL ACTION FOR COMPLIANCE AND/OR MONETARY PENALTY
Enforcement action date: 10/19/1993
Enf. disposition status: Not reported
Enf. disp. status date: Not reported
Enforcement lead agency: EPA
Proposed penalty amount: Not reported
Final penalty amount: 3701910
Paid penalty amount: Not reported

Regulation violated: Not reported
Area of violation: TSD - General
Date violation determined: 08/09/1990
Date achieved compliance: 08/09/1995
Violation lead agency: EPA
Enforcement action: INITIAL CIVIL JUDICIAL ACTION FOR COMPLIANCE AND/OR MONETARY PENALTY
Enforcement action date: 04/01/1991
Enf. disposition status: Not reported
Enf. disp. status date: Not reported
Enforcement lead agency: EPA
Proposed penalty amount: Not reported
Final penalty amount: Not reported
Paid penalty amount: Not reported

Regulation violated: Not reported
Area of violation: LDR - General
Date violation determined: 08/09/1990
Date achieved compliance: 06/20/1991
Violation lead agency: EPA
Enforcement action: INITIAL CIVIL JUDICIAL ACTION FOR COMPLIANCE AND/OR MONETARY PENALTY
Enforcement action date: 04/01/1991
Enf. disposition status: Not reported
Enf. disp. status date: Not reported
Enforcement lead agency: EPA
Proposed penalty amount: Not reported
Final penalty amount: Not reported
Paid penalty amount: Not reported

PRATT & WHITNEY (Continued) **1000881153**

Regulation violated: Not reported
Area of violation: TSD - Closure/Post-Closure
Date violation determined: 03/02/1989
Date achieved compliance: 08/09/1990
Violation lead agency: EPA
Enforcement action: INITIAL CIVIL JUDICIAL ACTION FOR COMPLIANCE AND/OR MONETARY PENALTY
Enforcement action date: 09/04/1990
Enf. disposition status: Not reported
Enf. disp. status date: Not reported
Enforcement lead agency: EPA
Proposed penalty amount: Not reported
Final penalty amount: Not reported
Paid penalty amount: Not reported

Regulation violated: Not reported
Area of violation: TSD - General
Date violation determined: 03/02/1989
Date achieved compliance: 03/02/1994
Violation lead agency: EPA
Enforcement action: FINAL CIVIL JUDICIAL ACTION FOR COMPLIANCE AND/OR MONETARY PENALTY
Enforcement action date: 10/19/1993
Enf. disposition status: Not reported
Enf. disp. status date: Not reported
Enforcement lead agency: EPA
Proposed penalty amount: Not reported
Final penalty amount: 3701910
Paid penalty amount: Not reported

Regulation violated: Not reported
Area of violation: TSD - Closure/Post-Closure
Date violation determined: 03/02/1989
Date achieved compliance: 08/09/1990
Violation lead agency: EPA
Enforcement action: REFERRAL TO DEPARTMENT OF JUSTICE
Enforcement action date: 06/30/1989
Enf. disposition status: Not reported
Enf. disp. status date: Not reported
Enforcement lead agency: EPA
Proposed penalty amount: Not reported
Final penalty amount: Not reported
Paid penalty amount: Not reported

Regulation violated: Not reported
Area of violation: TSD - General
Date violation determined: 03/02/1989
Date achieved compliance: 03/02/1994
Violation lead agency: EPA
Enforcement action: INITIAL CIVIL JUDICIAL ACTION FOR COMPLIANCE AND/OR MONETARY PENALTY
Enforcement action date: 09/04/1990
Enf. disposition status: Not reported
Enf. disp. status date: Not reported
Enforcement lead agency: EPA
Proposed penalty amount: Not reported
Final penalty amount: Not reported
Paid penalty amount: Not reported

Regulation violated: Not reported

PRATT & WHITNEY (Continued) **1000881153**

Area of violation: TSD - Closure/Post-Closure
Date violation determined: 03/02/1989
Date achieved compliance: 06/20/1991
Violation lead agency: EPA
Enforcement action: REFERRAL TO DEPARTMENT OF JUSTICE
Enforcement action date: 06/30/1989
Enf. disposition status: Not reported
Enf. disp. status date: Not reported
Enforcement lead agency: EPA
Proposed penalty amount: Not reported
Final penalty amount: Not reported
Paid penalty amount: Not reported

Regulation violated: Not reported
Area of violation: TSD - General
Date violation determined: 03/02/1989
Date achieved compliance: 03/02/1994
Violation lead agency: EPA
Enforcement action: REFERRAL TO DEPARTMENT OF JUSTICE
Enforcement action date: 06/30/1989
Enf. disposition status: Not reported
Enf. disp. status date: Not reported
Enforcement lead agency: EPA
Proposed penalty amount: Not reported
Final penalty amount: Not reported
Paid penalty amount: Not reported

Regulation violated: Not reported
Area of violation: TSD - Closure/Post-Closure
Date violation determined: 03/02/1989
Date achieved compliance: 06/20/1991
Violation lead agency: EPA
Enforcement action: INITIAL CIVIL JUDICIAL ACTION FOR COMPLIANCE AND/OR MONETARY PENALTY
Enforcement action date: 09/04/1990
Enf. disposition status: Not reported
Enf. disp. status date: Not reported
Enforcement lead agency: EPA
Proposed penalty amount: Not reported
Final penalty amount: Not reported
Paid penalty amount: Not reported

Regulation violated: Not reported
Area of violation: TSD - Closure/Post-Closure
Date violation determined: 09/09/1987
Date achieved compliance: 08/09/1990
Violation lead agency: State
Enforcement action: Not reported
Enforcement action date: Not reported
Enf. disposition status: Not reported
Enf. disp. status date: Not reported
Enforcement lead agency: Not reported
Proposed penalty amount: Not reported
Final penalty amount: Not reported
Paid penalty amount: Not reported

Regulation violated: Not reported
Area of violation: TSD - General

PRATT & WHITNEY (Continued) **1000881153**

Date violation determined: 09/29/1986
Date achieved compliance: 09/09/1988
Violation lead agency: State
Enforcement action: STATE TO EPA ADMINISTRATIVE REFERRAL
Enforcement action date: 12/08/1986
Enf. disposition status: Not reported
Enf. disp. status date: Not reported
Enforcement lead agency: State
Proposed penalty amount: Not reported
Final penalty amount: Not reported
Paid penalty amount: Not reported

Regulation violated: Not reported
Area of violation: TSD - General
Date violation determined: 09/29/1986
Date achieved compliance: 09/09/1988
Violation lead agency: State
Enforcement action: INITIAL 3008(A) COMPLIANCE
Enforcement action date: 05/06/1987
Enf. disposition status: Not reported
Enf. disp. status date: Not reported
Enforcement lead agency: EPA
Proposed penalty amount: 6000
Final penalty amount: 6000
Paid penalty amount: Not reported

Regulation violated: Not reported
Area of violation: TSD - General
Date violation determined: 09/29/1986
Date achieved compliance: 09/09/1988
Violation lead agency: State
Enforcement action: FINAL 3008(A) COMPLIANCE ORDER
Enforcement action date: 01/14/1988
Enf. disposition status: Not reported
Enf. disp. status date: Not reported
Enforcement lead agency: EPA
Proposed penalty amount: Not reported
Final penalty amount: Not reported
Paid penalty amount: Not reported

Regulation violated: Not reported
Area of violation: TSD - General
Date violation determined: 06/05/1984
Date achieved compliance: 07/11/1985
Violation lead agency: State
Enforcement action: Not reported
Enforcement action date: Not reported
Enf. disposition status: Not reported
Enf. disp. status date: Not reported
Enforcement lead agency: Not reported
Proposed penalty amount: Not reported
Final penalty amount: Not reported
Paid penalty amount: Not reported

Evaluation Action Summary:
Evaluation date: 09/20/2011
Evaluation: COMPLIANCE EVALUATION INSPECTION ON-SITE

PRATT & WHITNEY (Continued) **1000881153**

Area of violation: Not reported
Date achieved compliance: Not reported
Evaluation lead agency: State

Evaluation date: 09/20/2011
Evaluation: FINANCIAL RECORD REVIEW
Area of violation: Not reported
Date achieved compliance: Not reported
Evaluation lead agency: State

Evaluation date: 05/04/2011
Evaluation: FINANCIAL RECORD REVIEW
Area of violation: Not reported
Date achieved compliance: Not reported
Evaluation lead agency: State

Evaluation date: 11/08/2010
Evaluation: FINANCIAL RECORD REVIEW
Area of violation: Not reported
Date achieved compliance: Not reported
Evaluation lead agency: State

Evaluation date: 09/25/2009
Evaluation: COMPLIANCE EVALUATION INSPECTION ON-SITE
Area of violation: Not reported
Date achieved compliance: Not reported
Evaluation lead agency: State

Evaluation date: 08/06/2007
Evaluation: COMPLIANCE EVALUATION INSPECTION ON-SITE
Area of violation: Not reported
Date achieved compliance: Not reported
Evaluation lead agency: State

Evaluation date: 05/18/2005
Evaluation: COMPLIANCE EVALUATION INSPECTION ON-SITE
Area of violation: Generators - General
Date achieved compliance: 08/05/2005
Evaluation lead agency: State

Evaluation date: 09/19/2002
Evaluation: COMPLIANCE EVALUATION INSPECTION ON-SITE
Area of violation: Not reported
Date achieved compliance: Not reported
Evaluation lead agency: State

Evaluation date: 12/10/1997
Evaluation: FOCUSED COMPLIANCE INSPECTION
Area of violation: Generators - Manifest
Date achieved compliance: 12/08/1999
Evaluation lead agency: EPA

Evaluation date: 12/10/1997
Evaluation: FOCUSED COMPLIANCE INSPECTION
Area of violation: Generators - Pre-transport
Date achieved compliance: 12/08/1999
Evaluation lead agency: EPA

PRATT & WHITNEY (Continued) **1000881153**

Evaluation date: 06/12/1995
Evaluation: COMPLIANCE SCHEDULE EVALUATION
Area of violation: Not reported
Date achieved compliance: Not reported
Evaluation lead agency: State

Evaluation date: 02/23/1994
Evaluation: COMPLIANCE EVALUATION INSPECTION ON-SITE
Area of violation: TSD IS-Manifest/Records/Reporting
Date achieved compliance: 06/12/1995
Evaluation lead agency: State

Evaluation date: 02/23/1994
Evaluation: COMPLIANCE EVALUATION INSPECTION ON-SITE
Area of violation: Generators - General
Date achieved compliance: 06/12/1995
Evaluation lead agency: State

Evaluation date: 02/23/1994
Evaluation: COMPLIANCE EVALUATION INSPECTION ON-SITE
Area of violation: TSD - Container Use and Management
Date achieved compliance: 06/12/1995
Evaluation lead agency: State

Evaluation date: 02/23/1994
Evaluation: COMPLIANCE EVALUATION INSPECTION ON-SITE
Area of violation: TSD - Tank System Standards
Date achieved compliance: 06/12/1995
Evaluation lead agency: State

Evaluation date: 05/27/1992
Evaluation: COMPLIANCE EVALUATION INSPECTION ON-SITE
Area of violation: Generators - General
Date achieved compliance: 04/06/1993
Evaluation lead agency: State

Evaluation date: 05/27/1992
Evaluation: COMPLIANCE EVALUATION INSPECTION ON-SITE
Area of violation: TSD - Container Use and Management
Date achieved compliance: 04/06/1993
Evaluation lead agency: State

Evaluation date: 05/27/1992
Evaluation: COMPLIANCE EVALUATION INSPECTION ON-SITE
Area of violation: TSD IS-Manifest/Records/Reporting
Date achieved compliance: 04/06/1993
Evaluation lead agency: State

Evaluation date: 06/20/1991
Evaluation: COMPLIANCE EVALUATION INSPECTION ON-SITE
Area of violation: TSD - General
Date achieved compliance: 02/23/1994
Evaluation lead agency: State

Evaluation date: 08/09/1990
Evaluation: COMPLIANCE EVALUATION INSPECTION ON-SITE
Area of violation: TSD - General

PRATT & WHITNEY (Continued) **1000881153**

Date achieved compliance: 08/09/1995
Evaluation lead agency: EPA

Evaluation date: 08/09/1990
Evaluation: COMPLIANCE EVALUATION INSPECTION ON-SITE
Area of violation: TSD - Closure/Post-Closure
Date achieved compliance: 06/20/1991
Evaluation lead agency: EPA

Evaluation date: 08/09/1990
Evaluation: COMPLIANCE EVALUATION INSPECTION ON-SITE
Area of violation: LDR - General
Date achieved compliance: 06/20/1991
Evaluation lead agency: EPA

Evaluation date: 03/02/1989
Evaluation: COMPLIANCE EVALUATION INSPECTION ON-SITE
Area of violation: TSD - Closure/Post-Closure
Date achieved compliance: 06/20/1991
Evaluation lead agency: EPA-Initiated Oversight/Observation/Training Actions

Evaluation date: 03/02/1989
Evaluation: COMPLIANCE EVALUATION INSPECTION ON-SITE
Area of violation: TSD - General
Date achieved compliance: 03/02/1994
Evaluation lead agency: EPA-Initiated Oversight/Observation/Training Actions

Evaluation date: 03/02/1989
Evaluation: COMPLIANCE EVALUATION INSPECTION ON-SITE
Area of violation: TSD - Closure/Post-Closure
Date achieved compliance: 08/09/1990
Evaluation lead agency: EPA-Initiated Oversight/Observation/Training Actions

Evaluation date: 09/09/1987
Evaluation: COMPLIANCE EVALUATION INSPECTION ON-SITE
Area of violation: TSD - Closure/Post-Closure
Date achieved compliance: 08/09/1990
Evaluation lead agency: State

Evaluation date: 02/04/1987
Evaluation: COMPLIANCE EVALUATION INSPECTION ON-SITE
Area of violation: Not reported
Date achieved compliance: Not reported
Evaluation lead agency: EPA-Initiated Oversight/Observation/Training Actions

Evaluation date: 09/29/1986
Evaluation: COMPLIANCE EVALUATION INSPECTION ON-SITE
Area of violation: TSD - General
Date achieved compliance: 09/09/1988
Evaluation lead agency: State

Evaluation date: 07/11/1985
Evaluation: COMPLIANCE EVALUATION INSPECTION ON-SITE
Area of violation: Not reported
Date achieved compliance: Not reported
Evaluation lead agency: State

PRATT & WHITNEY (Continued) **1000881153**

Evaluation date: 06/05/1984
Evaluation: COMPLIANCE EVALUATION INSPECTION ON-SITE
Area of violation: TSD - General
Date achieved compliance: 07/11/1985
Evaluation lead agency: State

CORRACTS:

EPA ID: CTD990672081
EPA Region: 01
Area Name: ENTIRE FACILITY
Actual Date: 01/26/1999
Action: CA650 - Stabilization Construction Completed
NAICS Code(s): 336412
Aircraft Engine and Engine Parts Manufacturing
Original schedule date: Not reported
Schedule end date: Not reported

EPA ID: CTD990672081
EPA Region: 01
Area Name: ENTIRE FACILITY
Actual Date: 01/26/1999
Action: CA600SR - Stabilization Measures Implemented, Primary measure is source removal and/or treatment
NAICS Code(s): 336412
Aircraft Engine and Engine Parts Manufacturing
Original schedule date: Not reported
Schedule end date: Not reported

EPA ID: CTD990672081
EPA Region: 01
Area Name: ENTIRE FACILITY
Actual Date: 02/22/2005
Action: CA725YE - Current Human Exposures Under Control, Yes, Current Human Exposures Under Control has been verified
NAICS Code(s): 336412
Aircraft Engine and Engine Parts Manufacturing
Original schedule date: Not reported
Schedule end date: Not reported

EPA ID: CTD990672081
EPA Region: 01
Area Name: ENTIRE FACILITY
Actual Date: 03/04/1999
Action: CA650 - Stabilization Construction Completed
NAICS Code(s): 336412
Aircraft Engine and Engine Parts Manufacturing
Original schedule date: Not reported
Schedule end date: Not reported

EPA ID: CTD990672081
EPA Region: 01
Area Name: ENTIRE FACILITY
Actual Date: 04/14/1995
Action: CA050RF - RFA Completed, Assessment was an RFA
NAICS Code(s): 336412
Aircraft Engine and Engine Parts Manufacturing

PRATT & WHITNEY (Continued) **1000881153**

Original schedule date: Not reported
Schedule end date: Not reported

EPA ID: CTD990672081
EPA Region: 01
Area Name: ENTIRE FACILITY
Actual Date: 04/14/1995
Action: CA225 - Stabilization Measures Evaluation
NAICS Code(s): 336412
Aircraft Engine and Engine Parts Manufacturing
Original schedule date: Not reported
Schedule end date: Not reported

EPA ID: CTD990672081
EPA Region: 01
Area Name: ENTIRE FACILITY
Actual Date: 06/03/1998
Action: CA600T - Stabilization Measures Implemented, Other activity
NAICS Code(s): 336412
Aircraft Engine and Engine Parts Manufacturing
Original schedule date: Not reported
Schedule end date: Not reported

EPA ID: CTD990672081
EPA Region: 01
Area Name: ENTIRE FACILITY
Actual Date: 07/17/1996
Action: CA100 - RFI Imposition
NAICS Code(s): 336412
Aircraft Engine and Engine Parts Manufacturing
Original schedule date: Not reported
Schedule end date: Not reported

EPA ID: CTD990672081
EPA Region: 01
Area Name: ENTIRE FACILITY
Actual Date: 09/03/1993
Action: CA075ME - CA Prioritization, Facility or area was assigned a medium corrective action priority
NAICS Code(s): 336412
Aircraft Engine and Engine Parts Manufacturing
Original schedule date: Not reported
Schedule end date: Not reported

EPA ID: CTD990672081
EPA Region: 01
Area Name: ENTIRE FACILITY
Actual Date: 10/02/1997
Action: CA600SR - Stabilization Measures Implemented, Primary measure is source removal and/or treatment
NAICS Code(s): 336412
Aircraft Engine and Engine Parts Manufacturing
Original schedule date: Not reported
Schedule end date: Not reported

TRIS:

PRATT & WHITNEY (Continued) **1000881153**

Click this hyperlink while viewing on your computer to access
9 additional US_TRIS: record(s) in the EDR Site Report.

HIST FTTS INSP:
Inspection Number: 198911221003 1
Region: 01
Inspection Date: Not reported
Inspector: MCCONNELL
Violation occurred: Yes
Investigation Type: Section 6 PCB Federal Conducted
Investigation Reason: For Cause, Violation
Legislation Code: TSCA
Facility Function: User

PADS:
EPAID: CTD990672081
Facility name: UNITED TECH PRATT & WHITNEY
Facility Address: 400 MAIN ST
EAST HARTFORD, CT 6108
Facility country: US
Generator: Yes
Storer: No
Transporter: No
Disposer: No
Research facility: No
Smelter: No
Facility owner name: UNITED TECHNOLOGIES PRATT & WH
Contact title: Not reported
Contact name: SINGER SCOTT
Contact tel: (203)565-3514
Contact extension: Not reported
Mailing address: 400 MAIN ST
EAST HARTFORD, CT 6108
Mailing country: US
Cert. title: Not reported
Cert. name: Not reported
Cert. date: 3/26/1990
Date received: 5/9/1990

MANIFEST:
GEN Cert Date: 6/21/1989
Transporter Recpt Date: Not reported
Number Of Containers: 0
Container Type: Not reported
Waste Code1: F007
Waste Code2: Not reported
Waste Code3: Not reported
Comment: Not reported
Fee Exempt Code: Not reported
TSDF Name: ETICAM
TSDF ID: RID980906986
TSDF Date: Not reported
Date Imported: Not reported
Transporter 2 Name: Not reported
Transporter 2 ID: Not reported

PRATT & WHITNEY (Continued) **1000881153**

Manifest Docket Number:	CTC0159575
Waste Description:	CYANIDE MIX
Quantity:	36120
WT/Vol Units:	P
Item Number:	1
Transporter Name:	CL H
Transporter EPA ID:	MAD039322250
GEN Cert Date:	6/21/1989
Transporter Recpt Date:	Not reported
Transporter 2 Recpt Date:	Not reported
TSDF Recpt Date:	Not reported
EPA ID:	CTD990672081
Transporter 2 ID:	Not reported

NY MANIFEST:

EPA ID:	CTD990672081
Country:	USA
Mailing Name:	PRATT & WHITNEY
Mailing Contact:	WILLIAM A CHUDZIK
Mailing Address:	400 MAIN ST
Mailing Address 2:	Not reported
Mailing City:	EAST HARTFORD
Mailing State:	CT
Mailing Zip:	06108
Mailing Zip4:	0968
Mailing Country:	USA
Mailing Phone:	203-565-4887

Document ID:	NYA3431373
Manifest Status:	Completed copy
Trans1 State ID:	NYM18967
Trans2 State ID:	Not reported
Generator Ship Date:	860310
Trans1 Recv Date:	860310
Trans2 Recv Date:	Not reported
TSD Site Recv Date:	860310
Part A Recv Date:	860317
Part B Recv Date:	860314
Generator EPA ID:	CTD990672081
Trans1 EPA ID:	NYD043815703
Trans2 EPA ID:	Not reported
TSDF ID:	NYD043815703
Waste Code:	F009 - UNKNOWN
Quantity:	43020
Units:	P - Pounds
Number of Containers:	001
Container Type:	TT - Cargo tank, tank trucks
Handling Method:	T Chemical, physical, or biological treatment.
Specific Gravity:	100
Year:	86

Document ID:	NYA3938837
Manifest Status:	Completed copy
Trans1 State ID:	R60503NY

PRATT & WHITNEY (Continued) **1000881153**

Trans2 State ID:	Not reported
Generator Ship Date:	860609
Trans1 Recv Date:	860609
Trans2 Recv Date:	Not reported
TSD Site Recv Date:	860609
Part A Recv Date:	860618
Part B Recv Date:	860616
Generator EPA ID:	CTD990672081
Trans1 EPA ID:	NYD043815703
Trans2 EPA ID:	Not reported
TSDF ID:	NYD043815703
Waste Code:	F008 - PLAT SLDG FM BTM PLAT BATH OPER CYANIDE.
Quantity:	01771
Units:	P - Pounds
Number of Containers:	005
Container Type:	DM - Metal drums, barrels
Handling Method:	T Chemical, physical, or biological treatment.
Specific Gravity:	100
Waste Code:	Not reported
Quantity:	13000
Units:	P - Pounds
Number of Containers:	026
Container Type:	DM - Metal drums, barrels
Handling Method:	L Landfill.
Specific Gravity:	100
Year:	86

Document ID:	NYA3151282
Manifest Status:	Completed copy
Trans1 State ID:	NYM18967
Trans2 State ID:	Not reported
Generator Ship Date:	860710
Trans1 Recv Date:	860710
Trans2 Recv Date:	Not reported
TSD Site Recv Date:	860710
Part A Recv Date:	860729
Part B Recv Date:	860721
Generator EPA ID:	CTD990672081
Trans1 EPA ID:	NYD043815703
Trans2 EPA ID:	Not reported
TSDF ID:	NYD043815703
Waste Code:	F009 - UNKNOWN
Quantity:	40480
Units:	P - Pounds
Number of Containers:	001
Container Type:	TT - Cargo tank, tank trucks
Handling Method:	T Chemical, physical, or biological treatment.
Specific Gravity:	100
Year:	86

Document ID:	NYA3151394
Manifest Status:	Completed copy
Trans1 State ID:	NYM18979
Trans2 State ID:	Not reported
Generator Ship Date:	861003

PRATT & WHITNEY (Continued) **1000881153**

Trans1 Recv Date:	861003
Trans2 Recv Date:	Not reported
TSD Site Recv Date:	861003
Part A Recv Date:	861009
Part B Recv Date:	861014
Generator EPA ID:	CTD990672081
Trans1 EPA ID:	NYD043815703
Trans2 EPA ID:	Not reported
TSDF ID:	NYD043815703
Waste Code:	F009 - UNKNOWN
Quantity:	41480
Units:	P - Pounds
Number of Containers:	001
Container Type:	TT - Cargo tank, tank trucks
Handling Method:	T Chemical, physical, or biological treatment.
Specific Gravity:	100
Year:	86

Document ID:	NYA1059606
Manifest Status:	Completed copy
Trans1 State ID:	M18967NY
Trans2 State ID:	Not reported
Generator Ship Date:	860523
Trans1 Recv Date:	860523
Trans2 Recv Date:	Not reported
TSD Site Recv Date:	860523
Part A Recv Date:	860603
Part B Recv Date:	860603
Generator EPA ID:	CTD990672081
Trans1 EPA ID:	NYD043815703
Trans2 EPA ID:	Not reported
TSDF ID:	NYD043815703
Waste Code:	F009 - UNKNOWN
Quantity:	36360
Units:	P - Pounds
Number of Containers:	001
Container Type:	TT - Cargo tank, tank trucks
Handling Method:	T Chemical, physical, or biological treatment.
Specific Gravity:	100
Year:	86

Document ID:	NYA3938848
Manifest Status:	Completed copy
Trans1 State ID:	NY-M18979
Trans2 State ID:	Not reported
Generator Ship Date:	860612
Trans1 Recv Date:	860612
Trans2 Recv Date:	Not reported
TSD Site Recv Date:	860612
Part A Recv Date:	860618
Part B Recv Date:	860623
Generator EPA ID:	CTD990672081
Trans1 EPA ID:	NYD043815703
Trans2 EPA ID:	Not reported
TSDF ID:	NYD043815703

PRATT & WHITNEY (Continued) **1000881153**

Waste Code:	F009 - UNKNOWN
Quantity:	38120
Units:	P - Pounds
Number of Containers:	001
Container Type:	TT - Cargo tank, tank trucks
Handling Method:	T Chemical, physical, or biological treatment.
Specific Gravity:	100
Year:	86

Document ID:	NYA3938815
Manifest Status:	Completed copy
Trans1 State ID:	R-60503NY
Trans2 State ID:	Not reported
Generator Ship Date:	860603
Trans1 Recv Date:	860603
Trans2 Recv Date:	Not reported
TSD Site Recv Date:	860604
Part A Recv Date:	860618
Part B Recv Date:	860612
Generator EPA ID:	CTD990672081
Trans1 EPA ID:	NYD043815703
Trans2 EPA ID:	Not reported
TSDF ID:	NYD043815703
Waste Code:	D002 - NON-LISTED CORROSIVE WASTES
Quantity:	33264
Units:	P - Pounds
Number of Containers:	059
Container Type:	DM - Metal drums, barrels
Handling Method:	B Incineration, heat recovery, burning.
Specific Gravity:	100
Waste Code:	Not reported
Quantity:	02536
Units:	P - Pounds
Number of Containers:	007
Container Type:	DM - Metal drums, barrels
Handling Method:	L Landfill.
Specific Gravity:	100
Waste Code:	Not reported
Quantity:	06200
Units:	P - Pounds
Number of Containers:	013
Container Type:	DM - Metal drums, barrels
Handling Method:	L Landfill.
Specific Gravity:	100
Year:	86

Document ID:	NYA3151225
Manifest Status:	Completed copy
Trans1 State ID:	CT99362
Trans2 State ID:	Not reported
Generator Ship Date:	860730
Trans1 Recv Date:	860730
Trans2 Recv Date:	Not reported
TSD Site Recv Date:	860731
Part A Recv Date:	860814

PRATT & WHITNEY (Continued) **1000881153**

Part B Recv Date: 860805
Generator EPA ID: CTD990672081
Trans1 EPA ID: CTD002593887
Trans2 EPA ID: Not reported
TSDF ID: NYD080469935
Waste Code: F001 - UNKNOWN
Quantity: 39340
Units: P - Pounds
Number of Containers: 001
Container Type: TT - Cargo tank, tank trucks
Handling Method: B Incineration, heat recovery, burning.
Specific Gravity: 100
Year: 86

Document ID: NYA3151427
Manifest Status: Completed copy
Trans1 State ID: NYM18967
Trans2 State ID: Not reported
Generator Ship Date: 861110
Trans1 Recv Date: 861110
Trans2 Recv Date: Not reported
TSD Site Recv Date: 861110
Part A Recv Date: 861120
Part B Recv Date: 861120
Generator EPA ID: CTD990672081
Trans1 EPA ID: NYD043815703
Trans2 EPA ID: Not reported
TSDF ID: NYD043815703
Waste Code: F009 - UNKNOWN
Quantity: 42300
Units: P - Pounds
Number of Containers: 001
Container Type: TT - Cargo tank, tank trucks
Handling Method: T Chemical, physical, or biological treatment.
Specific Gravity: 100
Year: 86

Document ID: NYA3151416
Manifest Status: Completed copy
Trans1 State ID: NYM18967
Trans2 State ID: Not reported
Generator Ship Date: 861027
Trans1 Recv Date: 861027
Trans2 Recv Date: Not reported
TSD Site Recv Date: 861027
Part A Recv Date: 861103
Part B Recv Date: 861106
Generator EPA ID: CTD990672081
Trans1 EPA ID: NYD043815703
Trans2 EPA ID: Not reported
TSDF ID: NYD043815703
Waste Code: F009 - UNKNOWN
Quantity: 38620
Units: P - Pounds
Number of Containers: 001

PRATT & WHITNEY (Continued) **1000881153**

Container Type: TT - Cargo tank, tank trucks
Handling Method: T Chemical, physical, or biological treatment.
Specific Gravity: 100
Year: 86

Document ID: NYA3151350
Manifest Status: Completed after the designated time period for a TSDF to get a copy to the DEC
Trans1 State ID: M18967NY
Trans2 State ID: Not reported
Generator Ship Date: 860812
Trans1 Recv Date: 860812
Trans2 Recv Date: Not reported
TSD Site Recv Date: 860812
Part A Recv Date: 860925
Part B Recv Date: 860818
Generator EPA ID: CTD990672081
Trans1 EPA ID: NYD043815703
Trans2 EPA ID: Not reported
TSDF ID: NYD043815703
Waste Code: F009 - UNKNOWN
Quantity: 42900
Units: P - Pounds
Number of Containers: 001
Container Type: TT - Cargo tank, tank trucks
Handling Method: T Chemical, physical, or biological treatment.
Specific Gravity: 100
Year: 86

Document ID: NYA1059579
Manifest Status: Completed copy
Trans1 State ID: XX18979NY
Trans2 State ID: Not reported
Generator Ship Date: 860206
Trans1 Recv Date: 860206
Trans2 Recv Date: Not reported
TSD Site Recv Date: 860206
Part A Recv Date: 860219
Part B Recv Date: 860211
Generator EPA ID: CTD990672081
Trans1 EPA ID: NYD043815703
Trans2 EPA ID: Not reported
TSDF ID: NYD043815703
Waste Code: F009 - UNKNOWN
Quantity: 41320
Units: P - Pounds
Number of Containers: 001
Container Type: TT - Cargo tank, tank trucks
Handling Method: T Chemical, physical, or biological treatment.
Specific Gravity: 100
Year: 86

Document ID: NYA3176212
Manifest Status: Completed copy
Trans1 State ID: M18967NY

PRATT & WHITNEY (Continued) **1000881153**

Trans2 State ID:	Not reported
Generator Ship Date:	870309
Trans1 Recv Date:	870309
Trans2 Recv Date:	Not reported
TSD Site Recv Date:	870309
Part A Recv Date:	870318
Part B Recv Date:	870317
Generator EPA ID:	CTD990672081
Trans1 EPA ID:	NYD043815703
Trans2 EPA ID:	Not reported
TSDF ID:	NYD043815703
Waste Code:	F009 - UNKNOWN
Quantity:	38920
Units:	P - Pounds
Number of Containers:	001
Container Type:	TT - Cargo tank, tank trucks
Handling Method:	T Chemical, physical, or biological treatment.
Specific Gravity:	100
Year:	87

Document ID:	NYA5533596
Manifest Status:	Completed copy
Trans1 State ID:	NYM18967
Trans2 State ID:	Not reported
Generator Ship Date:	870709
Trans1 Recv Date:	870709
Trans2 Recv Date:	Not reported
TSD Site Recv Date:	870709
Part A Recv Date:	870713
Part B Recv Date:	870716
Generator EPA ID:	CTD990672081
Trans1 EPA ID:	NYD043815703
Trans2 EPA ID:	Not reported
TSDF ID:	NYD043815703
Waste Code:	F009 - UNKNOWN
Quantity:	42260
Units:	P - Pounds
Number of Containers:	001
Container Type:	TT - Cargo tank, tank trucks
Handling Method:	T Chemical, physical, or biological treatment.
Specific Gravity:	100
Year:	87

Document ID:	NYA3176190
Manifest Status:	Completed copy
Trans1 State ID:	4656ANY
Trans2 State ID:	Not reported
Generator Ship Date:	870225
Trans1 Recv Date:	870225
Trans2 Recv Date:	Not reported
TSD Site Recv Date:	870225
Part A Recv Date:	870305
Part B Recv Date:	870303
Generator EPA ID:	CTD990672081
Trans1 EPA ID:	NYD043815703

PRATT & WHITNEY (Continued) **1000881153**

Trans2 EPA ID:	Not reported
TSDF ID:	NYD043815703
Waste Code:	D002 - NON-LISTED CORROSIVE WASTES
Quantity:	14501
Units:	P - Pounds
Number of Containers:	036
Container Type:	DM - Metal drums, barrels
Handling Method:	L Landfill.
Specific Gravity:	100
Waste Code:	Not reported
Quantity:	08039
Units:	P - Pounds
Number of Containers:	018
Container Type:	DM - Metal drums, barrels
Handling Method:	L Landfill.
Specific Gravity:	100
Waste Code:	Not reported
Quantity:	10780
Units:	P - Pounds
Number of Containers:	023
Container Type:	DM - Metal drums, barrels
Handling Method:	T Chemical, physical, or biological treatment.
Specific Gravity:	100
Year:	87

Document ID:	NYA5533776
Manifest Status:	Completed after the designated time period for a TSDF to get a copy to the DEC
Trans1 State ID:	V46297NY
Trans2 State ID:	Not reported
Generator Ship Date:	871221
Trans1 Recv Date:	871222
Trans2 Recv Date:	Not reported
TSD Site Recv Date:	871222
Part A Recv Date:	880120
Part B Recv Date:	871230
Generator EPA ID:	CTD990672081
Trans1 EPA ID:	NYD000708271
Trans2 EPA ID:	Not reported
TSDF ID:	NYD043815703
Waste Code:	F009 - UNKNOWN
Quantity:	45260
Units:	P - Pounds
Number of Containers:	001
Container Type:	TT - Cargo tank, tank trucks
Handling Method:	T Chemical, physical, or biological treatment.
Specific Gravity:	100
Year:	87

Document ID:	NYA5533704
Manifest Status:	Completed copy
Trans1 State ID:	NYR60503
Trans2 State ID:	Not reported
Generator Ship Date:	871028
Trans1 Recv Date:	871028
Trans2 Recv Date:	Not reported

PRATT & WHITNEY (Continued) **1000881153**

TSD Site Recv Date:	871028
Part A Recv Date:	871113
Part B Recv Date:	871106
Generator EPA ID:	CTD990672081
Trans1 EPA ID:	NYD099328395
Trans2 EPA ID:	Not reported
TSDF ID:	NYD043815703
Waste Code:	D002 - NON-LISTED CORROSIVE WASTES
Quantity:	35500
Units:	P - Pounds
Number of Containers:	068
Container Type:	DM - Metal drums, barrels
Handling Method:	T Chemical, physical, or biological treatment.
Specific Gravity:	100
Year:	87

Document ID:	Not reported
Manifest Status:	Not reported
Trans1 State ID:	CTD021816889
Trans2 State ID:	CTD021816889
Generator Ship Date:	2008-03-13
Trans1 Recv Date:	2008-03-13
Trans2 Recv Date:	2008-03-13
TSD Site Recv Date:	2008-03-14
Part A Recv Date:	Not reported
Part B Recv Date:	Not reported
Generator EPA ID:	CTD990672081
Trans1 EPA ID:	Not reported
Trans2 EPA ID:	Not reported
TSDF ID:	NYD049836679
Waste Code:	Not reported
Quantity:	1370.0
Units:	K - Kilograms (2.2 pounds)
Number of Containers:	1.0
Container Type:	CM - Metal boxes, cases, roll-offs
Handling Method:	L Landfill.
Specific Gravity:	1.0
Year:	2008
Manifest Tracking Num:	000076065UIS
Import Ind:	N
Export Ind:	N
Discr Quantity Ind:	Y
Discr Type Ind:	N
Discr Residue Ind:	N
Discr Partial Reject Ind:	N
Discr Full Reject Ind:	N
Manifest Ref Num:	Not reported
Alt Fac RCRA Id:	Not reported
Alt Fac Sign Date:	Not reported
Mgmt Method Type Code:	H132

Document ID:	Not reported
Manifest Status:	Not reported
Trans1 State ID:	CTD021816889
Trans2 State ID:	Not reported

PRATT & WHITNEY (Continued) **1000881153**

Generator Ship Date:	2008-01-02
Trans1 Recv Date:	2008-01-02
Trans2 Recv Date:	Not reported
TSD Site Recv Date:	2008-01-03
Part A Recv Date:	Not reported
Part B Recv Date:	Not reported
Generator EPA ID:	CTD990672081
Trans1 EPA ID:	Not reported
Trans2 EPA ID:	Not reported
TSDF ID:	NYD049836679
Waste Code:	Not reported
Quantity:	9063.0
Units:	K - Kilograms (2.2 pounds)
Number of Containers:	1.0
Container Type:	CM - Metal boxes, cases, roll-offs
Handling Method:	L Landfill.
Specific Gravity:	1.0
Year:	2008
Manifest Tracking Num:	000080615JJK
Import Ind:	N
Export Ind:	N
Discr Quantity Ind:	Y
Discr Type Ind:	N
Discr Residue Ind:	N
Discr Partial Reject Ind:	N
Discr Full Reject Ind:	N
Manifest Ref Num:	Not reported
Alt Fac RCRA Id:	Not reported
Alt Fac Sign Date:	Not reported
Mgmt Method Type Code:	H132

Document ID:	Not reported
Manifest Status:	Not reported
Trans1 State ID:	CTD021816889
Trans2 State ID:	Not reported
Generator Ship Date:	2008-01-02
Trans1 Recv Date:	2008-01-02
Trans2 Recv Date:	Not reported
TSD Site Recv Date:	2008-01-03
Part A Recv Date:	Not reported
Part B Recv Date:	Not reported
Generator EPA ID:	CTD990672081
Trans1 EPA ID:	Not reported
Trans2 EPA ID:	Not reported
TSDF ID:	NYD049836679
Waste Code:	Not reported
Quantity:	8927.0
Units:	K - Kilograms (2.2 pounds)
Number of Containers:	1.0
Container Type:	CM - Metal boxes, cases, roll-offs
Handling Method:	L Landfill.
Specific Gravity:	1.0
Year:	2008
Manifest Tracking Num:	000080617JJK
Import Ind:	N
Export Ind:	N

PRATT & WHITNEY (Continued) **1000881153**

Discr Quantity Ind: Y
Discr Type Ind: N
Discr Residue Ind: N
Discr Partial Reject Ind: N
Discr Full Reject Ind: N
Manifest Ref Num: Not reported
Alt Fac RCRA Id: Not reported
Alt Fac Sign Date: Not reported
Mgmt Method Type Code: H132

Click this hyperlink while viewing on your computer to access
1916 additional NY_MANIFEST: record(s) in the EDR Site Report.

SPILLS:
Year of Database: 2000
Case Number: 200000293
Who Took Spill: 917
Assigned To: 0
Report Date: 1/13/2000
Report Time: 2:14:54 PM
Date Release: 1/13/2000
Time Responded: Not reported
Reported By: SANDY SOUCY
Phone: 860 5655561
Representing: PRATT WHITNEY
Terminated: YES
Recovd (Total): 1
Total (Water): 0
Facility Status: Closed
Continuous Spill: No
Released Substance: SULFURIC ACID
Qty: 1 (Gallons)
Emergency Measure: Not reported
Water Body: NA
Discharger: SAA
Telephone: Not reported
Responsible Party: YES
RP Address 1: Not reported
RP City,St,Zip: CT
Historic: No
Waterbody: No
Time Stamp: 1/13/2000 2:18:47 PM
Sr Inspector: Emanuelson, Brian
At Inspctor: **NO RESPONSE
User Stamp: Not reported
Comments: Not reported
Action: Removed
Other Action: Not reported
Action: Contained
Other Action: Not reported
Agency ID: DEP
Other Agency: Not reported
DEP Bureau: BUREAU OF WASTE MANAGEMENT
DEP Agency: OIL AND CHEMICAL SPILL RESPONSE
Cause ID: Valve Failure
Other Cause: Not reported
Media ID: Inside Building

PRATT & WHITNEY (Continued) **1000881153**

Other Media: Not reported
Class ID: Commercial
Other Class: Not reported
Release Type: chemical
Other Release: Not reported
Waterbody: Other
Other Wtrbody: NA

Year of Database: 2000
Case Number: 200001264
Who Took Spill: 204
Assigned To: 0
Report Date: 2/29/2000
Report Time: 6:23:26 PM
Date Release: 2/29/2000
Time Responded: 5:44:00 PM
Reported By: sandy soucy
Phone: 860 5655561
Representing: pratt and whitney
Terminated: YES
Recovd (Total): 0
Total (Water): 0
Facility Status: Closed
Continuous Spill: No
Released Substance: ASBESTOS
Qty: 0 (Gallons)
Emergency Measure: Not reported
Water Body: none
Discharger: Not reported
Telephone: Not reported
Responsible Party: Not reported
RP Address 1: Not reported
RP City,St,Zip: CT
Historic: No
Waterbody: No
Time Stamp: 3/2/2000 10:58:52 AM
Sr Inspector: therrien,adam
At Inspctor: **NO RESPONSE
User Stamp: Not reported
Comments: Not reported
Action: Contracted
Other Action: Not reported
Agency ID: DEP Dispatch
Other Agency: Not reported
DEP Bureau: Not reported
DEP Agency: Not reported
Cause ID: Not reported
Other Cause: Not reported
Media ID: Inside Building
Other Media: Not reported
Class ID: Commercial
Other Class: Not reported
Release Type: other
Other Release: asbestos
Waterbody: Other
Other Wtrbody: none

PRATT & WHITNEY (Continued) **1000881153**

Year of Database: 2000
Case Number: 200004708
Who Took Spill: 936
Assigned To: 0
Report Date: 6/28/2000
Report Time: 8:48:15 AM
Date Release: 6/28/2000
Time Responded: Not reported
Reported By: mary chisarik
Phone: 860 5655661
Representing: p&w
Terminated: YES
Recovd (Total): 0
Total (Water): 0
Facility Status: Closed
Continuous Spill: No
Released Substance: ASBESTOS
Qty: 0 (Gallons)
Emergency Measure: contracted
Water Body: none
Discharger: p&w
Telephone: Not reported
Responsible Party: YES
RP Address 1: Not reported
RP City,St,Zip: CT
Historic: No
Waterbody: No
Time Stamp: 6/28/2000 8:54:18 AM
Sr Inspector: Wofford, Ron
At Inspctor: **NO RESPONSE
User Stamp: Not reported
Comments: Not reported
Action: Not reported
Other Action: Not reported
Agency ID: DEP Dispatch
Other Agency: Not reported
DEP Bureau: Not reported
DEP Agency: Not reported
Cause ID: Other
Other Cause: tile dislodged
Media ID: Air
Other Media: Not reported
Media ID: Inside Building
Other Media: Not reported
Class ID: Industrial
Other Class: Not reported
Release Type: hazardous waste
Other Release: Not reported
Waterbody: Not reported
Other Wtrbody: Not reported

Year of Database: 2000
Case Number: 200006605
Who Took Spill: 204
Assigned To: 0
Report Date: 9/4/2000
Report Time: 11:46:51 AM

PRATT & WHITNEY (Continued) **1000881153**

Date Release:	9/4/2000
Time Responded:	Not reported
Reported By:	DAVID GELLAR
Phone:	860 5652348
Representing:	PRATT AND WHITNEY
Terminated:	YES
Recovd (Total):	0
Total (Water):	0
Facility Status:	Closed
Continuous Spill:	No
Released Substance:	GASOLINE
Qty:	2 (Gallons)
Emergency Measure:	Not reported
Water Body:	NONE
Discharger:	Not reported
Telephone:	Not reported
Responsible Party:	Not reported
RP Address 1:	Not reported
RP City,St,Zip:	CT
Historic:	No
Waterbody:	No
Time Stamp:	9/4/2000 11:49:10 AM
Sr Inspector:	therrien,adam
At Inspctor:	**NO RESPONSE
User Stamp:	Not reported
Comments:	Not reported
Action:	Sanded
Other Action:	Not reported
Action:	Cleaned
Other Action:	Not reported
Agency ID:	DEP Dispatch
Other Agency:	Not reported
DEP Bureau:	Not reported
DEP Agency:	Not reported
Cause ID:	Container Failure
Other Cause:	Not reported
Media ID:	Ground Surface
Other Media:	Not reported
Class ID:	Commercial
Other Class:	Not reported
Release Type:	petroleum
Other Release:	Not reported
Waterbody:	Other
Other Wtrbody:	NONE

Year of Database:	2000
Case Number:	200006663
Who Took Spill:	935
Assigned To:	0
Report Date:	9/6/2000
Report Time:	1:51:45 PM
Date Release:	9/6/2000
Time Responded:	1:19:00 PM
Reported By:	sandy soucy
Phone:	860 5655561
Representing:	pratt&whitney
Terminated:	YES

PRATT & WHITNEY (Continued) **1000881153**

Recovd (Total): 0
Total (Water): 0
Facility Status: Closed
Continuous Spill: No
Released Substance: HYDRAULIC OIL
Qty: 1 (Gallons)
Emergency Measure: machine being moved spilled, contained
Water Body: Not reported
Discharger: pratt &w
Telephone: Not reported
Responsible Party: YES
RP Address 1: above
RP City,St,Zip: CT
Historic: No
Waterbody: No
Time Stamp: 9/6/2000 1:54:41 PM
Sr Inspector: Torres, Neil
At Inspctor: **NO RESPONSE
User Stamp: Not reported
Comments: Not reported
Action: Contained
Other Action: Not reported
Action: Cleaned
Other Action: Not reported
Agency ID: DEP Dispatch
Other Agency: Not reported
DEP Bureau: Not reported
DEP Agency: Not reported
Cause ID: Container Failure
Other Cause: Not reported
Media ID: Ground Surface
Other Media: Not reported
Class ID: Industrial
Other Class: Not reported
Release Type: petroleum
Other Release: Not reported
Waterbody: Other
Other Wtrbody: none

Year of Database: 2000
Case Number: 200007732
Who Took Spill: 933
Assigned To: 0
Report Date: 10/11/2000
Report Time: 4:01:45 PM
Date Release: 10/11/2000
Time Responded: 3:43:00 PM
Reported By: BARRY BENCZKOWSKI
Phone: 860 5572073
Representing: PRATT & WHITNEY
Terminated: YES
Recovd (Total): 0
Total (Water): 0
Facility Status: Closed
Continuous Spill: No
Released Substance: SODIUM HYDROXIDE MIXTURE
Qty: 5 (Gallons)

PRATT & WHITNEY (Continued) **1000881153**

Emergency Measure: MAKE UP TANK OVERFLOW
Water Body: Not reported
Discharger: PRATT & WHITNEY
Telephone: Not reported
Responsible Party: YES
RP Address 1: 400 MAIN ST.
RP City,St,Zip: EAST HARTFORD, CT 06108
Historic: No
Waterbody: No
Time Stamp: 10/11/2000 4:08:42 PM
Sr Inspector: Santacroce, Jim
At Inspctor: **NO RESPONSE
User Stamp: Not reported
Comments: Not reported
Action: Contained
Other Action: Not reported
Action: Cleaned
Other Action: Not reported
Agency ID: DEP
Other Agency: Not reported
DEP Bureau: BUREAU OF WASTE MANAGEMENT
DEP Agency: Not reported
Cause ID: Overfill
Other Cause: Not reported
Media ID: Inside Building
Other Media: Not reported
Class ID: Industrial
Other Class: Not reported
Release Type: chemical
Other Release: Not reported
Waterbody: Not reported
Other Wtrbody: Not reported

Year of Database: 2000
Case Number: 200008423
Who Took Spill: 935
Assigned To: 0
Report Date: 11/6/2000
Report Time: 12:26:35 PM
Date Release: 11/6/2000
Time Responded: 11:30:00 AM
Reported By: BERTA DONOVAN
Phone: 860 5653329
Representing: PRATT&WHITNEY
Terminated: YES
Recovd (Total): 0
Total (Water): 0
Facility Status: Closed
Continuous Spill: No
Released Substance: ASBESTOS
Qty: 0 (Gallons)
Emergency Measure: PIPE INSULATION FELL OFF, CONTAINED, CONTRACTING FOR ABATEMENT
Water Body: Not reported
Discharger: P&W
Telephone: Not reported
Responsible Party: Not reported
RP Address 1: Not reported

PRATT & WHITNEY (Continued) **1000881153**

RP City,St,Zip: CT
Historic: No
Waterbody: No
Time Stamp: 11/6/2000 12:29:25 PM
Sr Inspector: Torres, Neil
At Inspctor: **NO RESPONSE
User Stamp: Not reported
Comments: Not reported
Action: Contained
Other Action: Not reported
Action: Contracted
Other Action: Not reported
Agency ID: DEP Dispatch
Other Agency: Not reported
DEP Bureau: Not reported
DEP Agency: Not reported
Cause ID: Container Failure
Other Cause: Not reported
Media ID: Ground Surface
Other Media: Not reported
Media ID: Inside Building
Other Media: Not reported
Class ID: Industrial
Other Class: Not reported
Release Type: chemical
Other Release: Not reported
Waterbody: Other
Other Wtrbody: NONE

Year of Database: 2001
Case Number: 200100747
Who Took Spill: 204
Assigned To: 0
Report Date: 2/5/2001
Report Time: 3:55:30 PM
Date Release: 2/5/2001
Time Responded: Not reported
Reported By: douglas howard
Phone: 860 6587451
Representing: pratt and whitney
Terminated: YES
Recovd (Total): 0
Total (Water): 0
Facility Status: Closed
Continuous Spill: No
Released Substance: SODUIM HYDROXIDE
Qty: 8 (Gallons)
Emergency Measure: Not reported
Water Body: Not reported
Discharger: Not reported
Telephone: Not reported
Responsible Party: Not reported
RP Address 1: Not reported
RP City,St,Zip: CT
Historic: No
Waterbody: No
Time Stamp: 2/5/2001 3:58:01 PM

PRATT & WHITNEY (Continued) **1000881153**

Sr Inspector: therrien,adam
At Inspctor: **NO RESPONSE
User Stamp: Not reported
Comments: Not reported
Action: Cleaned
Other Action: Not reported
Agency ID: DEP Dispatch
Other Agency: Not reported
DEP Bureau: Not reported
DEP Agency: Not reported
Cause ID: Container Failure
Other Cause: Not reported
Media ID: Inside Building
Other Media: Not reported
Class ID: Commercial
Other Class: Not reported
Release Type: chemical
Other Release: Not reported
Waterbody: Not reported
Other Wtrbody: Not reported

Year of Database: 2001
Case Number: 200101069
Who Took Spill: 936
Assigned To: 0
Report Date: 2/20/2001
Report Time: 8:41:39 AM
Date Release: 2/19/2001
Time Responded: Not reported
Reported By: maria rodriques
Phone: 860 5657201
Representing: p&w
Terminated: YES
Recovd (Total): 0
Total (Water): 0
Facility Status: Closed
Continuous Spill: No
Released Substance: ISOPROPHYL ALCOHOL
Qty: 1 (Gallons)
Emergency Measure: cleaned and removed
Water Body: none
Discharger: p&w
Telephone: Not reported
Responsible Party: YES
RP Address 1: Not reported
RP City,St,Zip: CT
Historic: No
Waterbody: No
Time Stamp: 2/20/2001 8:45:30 AM
Sr Inspector: Wofford, Ron
At Inspctor: **NO RESPONSE
User Stamp: Not reported
Comments: Not reported
Action: Removed
Other Action: Not reported
Action: Contained
Other Action: Not reported

PRATT & WHITNEY (Continued) **1000881153**

Action: Evaporated
Other Action: Not reported
Action: Cleaned
Other Action: Not reported
Agency ID: DEP Dispatch
Other Agency: Not reported
DEP Bureau: Not reported
DEP Agency: Not reported
Cause ID: Container Failure
Other Cause: Not reported
Media ID: Inside Building
Other Media: Not reported
Class ID: Industrial
Other Class: Not reported
Release Type: chemical
Other Release: Not reported
Waterbody: Not reported
Other Wtrbody: Not reported

Year of Database: 2001
Case Number: 200102648
Who Took Spill: 208
Assigned To: 0
Report Date: 4/23/2001
Report Time: 7:22:31 AM
Date Release: 4/23/2001
Time Responded: Not reported
Reported By: sandy soucy
Phone: 860 5655561
Representing: pratt and whitney
Terminated: YES
Recovd (Total): 0
Total (Water): 0
Facility Status: Closed
Continuous Spill: No
Released Substance: AVIATION FUEL
Qty: 5 (Gallons)
Emergency Measure: pratt haz-mat team cleaned, spill contained, no drians.
Water Body: Not reported
Discharger: Not reported
Telephone: Not reported
Responsible Party: YES
RP Address 1: Not reported
RP City,St,Zip: CT
Historic: No
Waterbody: No
Time Stamp: 4/24/2001 9:15:36 AM
Sr Inspector: Monarca, Vincent
At Inspctor: **NO RESPONSE
User Stamp: Not reported
Comments: Not reported
Action: Sanded
Other Action: Not reported
Agency ID: DEP Dispatch
Other Agency: Not reported
DEP Bureau: Not reported
DEP Agency: Not reported

PRATT & WHITNEY (Continued) **1000881153**

Agency ID: LOCAL FIRE DEPARTMENT
Other Agency: Not reported
DEP Bureau: Not reported
DEP Agency: Not reported
Cause ID: Container Failure
Other Cause: Not reported
Media ID: Inside Building
Other Media: Not reported
Class ID: Commercial
Other Class: Not reported
Release Type: petroleum
Other Release: Not reported
Waterbody: Not reported
Other Wtrbody: Not reported

Year of Database: 2001
Case Number: 200105161
Who Took Spill: 935
Assigned To: 0
Report Date: 7/12/2001
Report Time: 1:13:05 PM
Date Release: 7/12/2001
Time Responded: 12:00:00 AM
Reported By: barry benczkowski
Phone: 860 5572073
Representing: pratt&whitney
Terminated: YES
Recovd (Total): 0
Total (Water): 0
Facility Status: Closed
Continuous Spill: No
Released Substance: ASBESTOS
Qty: 0 (Gallons)
Emergency Measure: boiler shell damaged by impact, approx 6oz. Of asbestos fell to floor, ewa containing and cleaning up
Water Body: Not reported
Discharger: p&w
Telephone: Not reported
Responsible Party: YES
RP Address 1: Not reported
RP City,St,Zip: CT
Historic: No
Waterbody: No
Time Stamp: 7/13/2001 8:14:30 AM
Sr Inspector: Torres, Neil
At Inspctor: **NO RESPONSE
User Stamp: Not reported
Comments: Not reported
Action: Contained
Other Action: Not reported
Action: Cleaned
Other Action: Not reported
Agency ID: DEP Dispatch
Other Agency: Not reported
DEP Bureau: Not reported
DEP Agency: Not reported
Cause ID: Container Failure

PRATT & WHITNEY (Continued) **1000881153**

Other Cause: Not reported
Media ID: Ground Surface
Other Media: Not reported
Media ID: Inside Building
Other Media: Not reported
Class ID: Industrial
Other Class: Not reported
Release Type: other
Other Release: ASBESTOS
Waterbody: Other
Other Wtrbody: none

Year of Database: 2001
Case Number: 200105938
Who Took Spill: 933
Assigned To: 0
Report Date: 8/8/2001
Report Time: 8:53:33 AM
Date Release: 8/8/2001
Time Responded: Not reported
Reported By: sandy soucy
Phone: 860 5655561
Representing: pratt & whitney
Terminated: YES
Recovd (Total): 0
Total (Water): 0
Facility Status: Closed
Continuous Spill: No
Released Substance: OIL
Qty: 0.01 (Gallons)
Emergency Measure: onsite personnel cleaned it OIL FROM A LIGHT BALLAST
Water Body: Not reported
Discharger: same
Telephone: Not reported
Responsible Party: YES
RP Address 1: Not reported
RP City,St,Zip: CT
Historic: No
Waterbody: No
Time Stamp: 8/8/2001 9:07:39 AM
Sr Inspector: Santacroce, Jim
At Inspctor: **NO RESPONSE
User Stamp: Not reported
Comments: Not reported
Action: Cleaned
Other Action: Not reported
Agency ID: DEP
Other Agency: Not reported
DEP Bureau: BUREAU OF WASTE MANAGEMENT
DEP Agency: Not reported
Cause ID: Other
Other Cause: light ballast
Media ID: Inside Building
Other Media: Not reported
Class ID: Industrial
Other Class: Not reported
Release Type: chemical

PRATT & WHITNEY (Continued) **1000881153**

Other Release: Not reported
Release Type: dielect
Other Release: Not reported
Waterbody: Not reported
Other Wtrbody: Not reported

Year of Database: 2001
Case Number: 200106034
Who Took Spill: 206
Assigned To: 934
Report Date: 8/10/2001
Report Time: 2:09:00 AM
Date Release: 8/10/2001
Time Responded: Not reported
Reported By: MARIA RODRIGUEZ DOUGLAS HOWARD 565-5907
Phone: 860 2126384
Representing: PRATT & WHITNEY
Terminated: YES
Recovd (Total): 0
Total (Water): 0
Facility Status: Closed
Continuous Spill: No
Released Substance: ANHYDROUS AMMONIA
Qty: 400 (Gallons)
Emergency Measure: Not reported
Water Body: Not reported
Discharger: Not reported
Telephone: Not reported
Responsible Party: Not reported
RP Address 1: Not reported
RP City,St,Zip: CT
Historic: No
Waterbody: No
Time Stamp: 12/12/2001 1:33:34 PM
Sr Inspector: Kinney, Clarence
At Inspctor: Williamson, Matt
User Stamp: Not reported
Comments: Not reported
Action: Referred
Other Action: Not reported
Action: Other
Other Action: REFERRED TO 912
Agency ID: DEP Dispatch
Other Agency: Not reported
DEP Bureau: Not reported
DEP Agency: Not reported
Cause ID: Valve Failure
Other Cause: Not reported
Media ID: Air
Other Media: Not reported
Class ID: Private
Other Class: Not reported
Release Type: chemical
Other Release: Not reported
Waterbody: Not reported
Other Wtrbody: Not reported

PRATT & WHITNEY (Continued) **1000881153**

Year of Database: 2001
Case Number: 200107052
Who Took Spill: 936
Assigned To: 0
Report Date: 9/14/2001
Report Time: 2:46:27 PM
Date Release: 9/14/2001
Time Responded: Not reported
Reported By: mary chisarik
Phone: 860 5655661
Representing: p&w
Terminated: Not reported
Recovd (Total): 0
Total (Water): 0
Facility Status: Not reported
Continuous Spill: No
Released Substance: SODIUM HYDROXIDE
Qty: 1 (Gallons)
Emergency Measure: contain & remove repair pipe
Water Body: Not reported
Discharger: p&w
Telephone: Not reported
Responsible Party: YES
RP Address 1: Not reported
RP City,St,Zip: CT
Historic: No
Waterbody: No
Time Stamp: 9/14/2001 2:48:51 PM
Sr Inspector: Wofford, Ron
At Inspctor: **NO RESPONSE
User Stamp: Not reported
Comments: Not reported
Action: Not reported
Other Action: Not reported
Agency ID: DEP Dispatch
Other Agency: Not reported
DEP Bureau: Not reported
DEP Agency: Not reported
Cause ID: Transfer Line Failure
Other Cause: Not reported
Media ID: Inside Building
Other Media: Not reported
Class ID: Industrial
Other Class: Not reported
Release Type: chemical
Other Release: Not reported
Waterbody: Not reported
Other Wtrbody: Not reported

Year of Database: 2001
Case Number: 200107591
Who Took Spill: 935
Assigned To: 0
Report Date: 10/1/2001
Report Time: 3:38:48 PM
Date Release: 10/1/2001
Time Responded: 3:28:00 PM

PRATT & WHITNEY (Continued) **1000881153**

Reported By:	doug howard
Phone:	860 5573783
Representing:	pratt&whitney
Terminated:	YES
Recovd (Total):	0
Total (Water):	0
Facility Status:	Closed
Continuous Spill:	No
Released Substance:	ASBESTOS
Qty:	0 (Gallons)
Emergency Measure:	< 3oz. Insulation from pipe
Water Body:	Not reported
Discharger:	p&w
Telephone:	Not reported
Responsible Party:	YES
RP Address 1:	Not reported
RP City,St,Zip:	CT
Historic:	No
Waterbody:	No
Time Stamp:	10/2/2001 8:31:39 AM
Sr Inspector:	Torres, Neil
At Inspctor:	**NO RESPONSE
User Stamp:	Not reported
Comments:	Not reported
Action:	Contained
Other Action:	Not reported
Action:	Contracted
Other Action:	Not reported
Agency ID:	DEP Dispatch
Other Agency:	Not reported
DEP Bureau:	Not reported
DEP Agency:	Not reported
Cause ID:	Container Failure
Other Cause:	Not reported
Media ID:	Ground Surface
Other Media:	Not reported
Media ID:	Inside Building
Other Media:	Not reported
Class ID:	Industrial
Other Class:	Not reported
Release Type:	other
Other Release:	ASBESTOS
Waterbody:	Other
Other Wtrbody:	none

Year of Database:	2001
Case Number:	200107957
Who Took Spill:	204
Assigned To:	0
Report Date:	10/12/2001
Report Time:	7:41:00 AM
Date Release:	10/12/2001
Time Responded:	Not reported
Reported By:	DOUGLAS HOWARD
Phone:	(860) 658-7451
Representing:	PRATT WHITNEY
Terminated:	YES

PRATT & WHITNEY (Continued) **1000881153**

Recovd (Total): 0
Total (Water): 0
Facility Status: closed
Continuous Spill: No
Released Substance: SODIUM HYDROXIDE
Qty: 100 (Gallons)
Emergency Measure: Not reported
Water Body: Not reported
Discharger: Not reported
Telephone: Not reported
Responsible Party: Not reported
RP Address 1: Not reported
RP City,St,Zip: CT
Historic: No
Waterbody: No
Time Stamp: 3/7/2002 3:25:47 PM
Sr Inspector: THERRIEN,ADAM
At Inspctor: **NO RESPONSE
User Stamp: Not reported
Comments: Not reported
Action: Removed
Other Action: Not reported
Action: Contained
Other Action: Not reported
Action: Cleaned
Other Action: Not reported
Agency ID: DEP Dispatch
Other Agency: Not reported
DEP Bureau: Not reported
DEP Agency: Not reported
Cause ID: Container Failure
Other Cause: Not reported
Media ID: Inside Building
Other Media: Not reported
Class ID: Commercial
Other Class: Not reported
Release Type: chemical
Other Release: Not reported
Waterbody: Not reported
Other Wtrbody: Not reported

Year of Database: 2001
Case Number: 200109796
Who Took Spill: 935
Assigned To: 0
Report Date: 11/19/2001
Report Time: 3:02:24 PM
Date Release: 11/19/2001
Time Responded: Not reported
Reported By: berta donovan
Phone: 860 5653329
Representing: pratt&whitney
Terminated: YES
Recovd (Total): 0
Total (Water): 0
Facility Status: Closed
Continuous Spill: No

PRATT & WHITNEY (Continued) **1000881153**

Released Substance: ASBESTOS
Qty: 0 (Gallons)
Emergency Measure: small amt of pipe wrap (<2 oz.) shook loose to floor, contracting cleanup
Water Body: Not reported
Discharger: p&w
Telephone: Not reported
Responsible Party: YES
RP Address 1: Not reported
RP City,St,Zip: CT
Historic: No
Waterbody: No
Time Stamp: 11/19/2001 3:05:15 PM
Sr Inspector: Torres, Neil
At Inspctor: **NO RESPONSE
User Stamp: Not reported
Comments: Not reported
Action: Contained
Other Action: Not reported
Action: Contracted
Other Action: Not reported
Agency ID: DEP Dispatch
Other Agency: Not reported
DEP Bureau: Not reported
DEP Agency: Not reported
Cause ID: Container Failure
Other Cause: Not reported
Media ID: Air
Other Media: Not reported
Media ID: Ground Surface
Other Media: Not reported
Media ID: Inside Building
Other Media: Not reported
Class ID: Industrial
Other Class: Not reported
Release Type: chemical
Other Release: Not reported
Waterbody: Other
Other Wtrbody: none

Year of Database: 2001
Case Number: 200110881
Who Took Spill: 935
Assigned To: 0
Report Date: 12/26/2001
Report Time: 4:11:56 PM
Date Release: 12/26/2001
Time Responded: 3:30:00 PM
Reported By: mark skripol
Phone: 860 5655740
Representing: pratt & Whitney
Terminated: YES
Recovd (Total): 0
Total (Water): 0
Facility Status: Closed
Continuous Spill: No
Released Substance: LIGHT BALLAST

PRATT & WHITNEY (Continued) **1000881153**

Qty: 0.025 (Gallons)
Emergency Measure: pcb light ballast leaked, clean harbors to cleanup
Water Body: Not reported
Discharger: p&w
Telephone: Not reported
Responsible Party: YES
RP Address 1: above
RP City,St,Zip: CT
Historic: No
Waterbody: No
Time Stamp: 12/27/2001 8:24:31 AM
Sr Inspector: Torres, Neil
At Inspctor: **NO RESPONSE
User Stamp: Not reported
Comments: Not reported
Action: Contained
Other Action: Not reported
Action: Contracted
Other Action: Not reported
Agency ID: DEP Dispatch
Other Agency: Not reported
DEP Bureau: Not reported
DEP Agency: Not reported
Cause ID: Container Failure
Other Cause: Not reported
Media ID: Ground Surface
Other Media: Not reported
Media ID: Inside Building
Other Media: Not reported
Class ID: Industrial
Other Class: Not reported
Release Type: dielect
Other Release: Not reported
Waterbody: Other
Other Wtrbody: none

Year of Database: 2002
Case Number: 200201013
Who Took Spill: 208
Assigned To: 0
Report Date: 2/18/2002
Report Time: 9:09:41 AM
Date Release: 2/18/2002
Time Responded: Not reported
Reported By: mark skripol
Phone: 860 5655740
Representing: pratt and whitney
Terminated: YES
Recovd (Total): 0
Total (Water): 0
Facility Status: Closed
Continuous Spill: No
Released Substance: SOLVENTS
Qty: 1 (Gallons)
Emergency Measure: 5 ounces of a solvent leaked from a pipe,
Water Body: Not reported
Discharger: Not reported

PRATT & WHITNEY (Continued) **1000881153**

Telephone: Not reported
Responsible Party: YES
RP Address 1: Not reported
RP City,St,Zip: CT
Historic: No
Waterbody: No
Time Stamp: 2/19/2002 8:18:46 AM
Sr Inspector: Monarca, Vincent
At Inspctor: **NO RESPONSE
User Stamp: Not reported
Comments: Not reported
Action: Cleaned
Other Action: Not reported
Agency ID: DEP Dispatch
Other Agency: Not reported
DEP Bureau: Not reported
DEP Agency: Not reported
Cause ID: Transfer Line Failure
Other Cause: Not reported
Media ID: Inside Building
Other Media: Not reported
Class ID: Commercial
Other Class: Not reported
Release Type: chemical
Other Release: Not reported
Waterbody: Not reported
Other Wtrbody: Not reported

Year of Database: 2002
Case Number: 200201030
Who Took Spill: 935
Assigned To: 0
Report Date: 2/19/2002
Report Time: 9:55:53 AM
Date Release: 2/19/2002
Time Responded: 8:10:00 AM
Reported By: sandy soucy
Phone: 860 5655561
Representing: pratt & whitney
Terminated: YES
Recovd (Total): 0
Total (Water): 0
Facility Status: Closed
Continuous Spill: No
Released Substance: DIESEL FUEL
Qty: 1 (Gallons)
Emergency Measure: unknown truck leaked/dripped over a long distance including portion of silver lane off p&w property, p&w will pumpout small amount in a catch basin (< 0.25 gal.), east hartford fd onscene
Water Body: Not reported
Discharger: unknown truck
Telephone: Not reported
Responsible Party: YES
RP Address 1: Not reported
RP City,St,Zip: CT
Historic: No
Waterbody: No

PRATT & WHITNEY (Continued) **1000881153**

Time Stamp: 2/20/2002 8:01:58 AM
Sr Inspector: Torres, Neil
At Inspctor: **NO RESPONSE
User Stamp: Not reported
Comments: Not reported
Action: Contained
Other Action: Not reported
Action: Pumped Out
Other Action: Not reported
Agency ID: LOCAL FIRE DEPARTMENT
Other Agency: Not reported
DEP Bureau: Not reported
DEP Agency: Not reported
Cause ID: Fuel Tank Failure
Other Cause: Not reported
Media ID: Ground Surface
Other Media: Not reported
Class ID: Private
Other Class: Not reported
Release Type: petroleum
Other Release: Not reported
Waterbody: Catch Basin
Other Wtrbody: Not reported

Click this hyperlink while viewing on your computer to access
243 additional CT SPILLS: record(s) in the EDR Site Report.

ENFORCEMENT:
Enforcement Action ID: NOVWRIN08006
Enforcement Type Code: NOV
Program Id: NPDES
Enforcement Action Date: 1/23/2008 12:00AM
Penalty Amount: Not reported
Sep Amt: Not reported
Bureau Name: BUREAU OF WATER MANAGEMENT
Program: Not reported
Status: Not reported
Date of Discovery: Not reported
Resolution Date: Not reported
Resolution Type: Not reported
Staff: Not reported
ENF Action Comment: Not reported
Number Violations: Not reported
Civil Penalty: Not reported
SEP Description: Not reported
Associated EIs: Not reported
Client Affiliation Type: Not reported
Affiliation Name: Not reported
Affiliation Address Line1: Not reported
Affiliation Address Line2: Not reported
Affiliation City/State/Zip: Not reported
Contact Title: Not reported
Contact Name: Not reported
Contact EMail: Not reported

Enforcement Action ID: NVAR1471601055
Enforcement Type Code: NOV

PRATT & WHITNEY (Continued) **1000881153**

Program Id:	NSR
Enforcement Action Date:	7/9/2001 12:00AM
Penalty Amount:	Not reported
Sep Amt:	Not reported
Bureau Name:	BUREAU OF AIR MANAGEMENT
Program:	Not reported
Status:	Not reported
Date of Discovery:	Not reported
Resolution Date:	Not reported
Resolution Type:	Not reported
Staff:	Not reported
ENF Action Comment:	Not reported
Number Violations:	Not reported
Civil Penalty:	Not reported
SEP Description:	Not reported
Associated EIs:	Not reported
Client Affiliation Type:	Not reported
Affiliation Name:	Not reported
Affiliation Address Line1:	Not reported
Affiliation Address Line2:	Not reported
Affiliation City/State/Zip:	Not reported
Contact Title:	Not reported
Contact Name:	Not reported
Contact EMail:	Not reported

Enforcement Action ID:	NVAR1472501058
Enforcement Type Code:	NOV
Program Id:	NSR
Enforcement Action Date:	7/19/2001 12:00AM
Penalty Amount:	Not reported
Sep Amt:	Not reported
Bureau Name:	BUREAU OF AIR MANAGEMENT
Program:	Not reported
Status:	Not reported
Date of Discovery:	Not reported
Resolution Date:	Not reported
Resolution Type:	Not reported
Staff:	Not reported
ENF Action Comment:	Not reported
Number Violations:	Not reported
Civil Penalty:	Not reported
SEP Description:	Not reported
Associated EIs:	Not reported
Client Affiliation Type:	Not reported
Affiliation Name:	Not reported
Affiliation Address Line1:	Not reported
Affiliation Address Line2:	Not reported
Affiliation City/State/Zip:	Not reported
Contact Title:	Not reported
Contact Name:	Not reported
Contact EMail:	Not reported

CT FINANCIAL ASSURANCE 1:

Region:	1
I.D. NUMBER:	CTD990672081
Owner Name:	United Technologies Corporation
Closure Costs:	8263800

PRATT & WHITNEY (Continued) **1000881153**

Post Closure Costs:	3921495
Correction Action Costs:	6921900
CG:	Not reported
Financial Test:	Yes
Certificate of Insurance:	Not reported
Letter of Credit:	Yes
Trust Fund:	Not reported
Surety Bond:	Not reported
Other:	Not reported

2020 CORRECTIVE ACTION:

EPA ID:	CTD990672081
Region:	1
Action:	Not reported

209
West
1/2-1
0.633 mi.
3344 ft.

CORONAS AUTO PARTS **LWDS** **S109936943**
HARTFORD, CT **N/A**

Relative:
Higher

Actual:
74 ft.

LWDS:

Leachate and Wastewater Number:	4005004
Status of the Discharge Activity:	Active
Leachate and Waste Flow:	Surface
Alias:	Not reported
Alias2:	Not reported

210
WSW
1/2-1
0.666 mi.
3516 ft.

HARTFORD COMBINED SEWER OVERFLOW **LWDS** **S109939099**
SOUTH END PLAYGROUNDERPASS BETWEENN **N/A**
HARTFORD, CT

Relative:
Higher

Actual:
70 ft.

LWDS:

Leachate and Wastewater Number:	4005011
Status of the Discharge Activity:	Active
Leachate and Waste Flow:	Surface
Alias:	Mdc Combined Sewer Overflow
Alias2:	Not reported

211
NE
1/2-1
0.787 mi.
4156 ft.

UNITED TECHNOLOGIES RESEARCH CENTER **LWDS** **S109936934**
SILVER LANE **N/A**
EAST HARTFORD, CT

Relative:
Lower

Actual:
31 ft.

LWDS:

Leachate and Wastewater Number:	4000049
Status of the Discharge Activity:	Inactive
Leachate and Waste Flow:	Ground
Alias:	Pratt And Whitney
Alias2:	Utc

212
NNW
1/2-1
0.843 mi.
4453 ft.

HARTFORD COMBINED SEWER OVERFLOW — **LWDS** — **S109939105**
EAST OF I 91 WEST OF CONNECTICUT RI — **N/A**
HARTFORD, CT

Relative:
Lower

Actual:
9 ft.

LWDS:
Leachate and Wastewater Number: 4000169
Status of the Discharge Activity: Active
Leachate and Waste Flow: Surface
Alias: Mdc Combined Sewer Overflow
Alias2: Not reported

213
SW
1/2-1
0.907 mi.
4787 ft.

CONNECTICUT DEPARTMENT OF TRANSPORTATION — **LWDS** — **S109939239**
WOLCOTT HILL ROAD NORTH OF INTERSEC — **N/A**
WETHERSFIELD, CT

Relative:
Higher

Actual:
86 ft.

LWDS:
Leachate and Wastewater Number: 4005010
Status of the Discharge Activity: Active
Leachate and Waste Flow: Ground
Alias: Wethersfield Wolcott Hill Road Facility No 107
Alias2: Not reported

214
SW
1/2-1
0.938 mi.
4951 ft.

STATE OF CONNECTICUT DEPARTMENT OF TRANSPORTATION — **LWDS** — **S109936956**
N/A
WETHERSFIELD, CT

Relative:
Higher

Actual:
96 ft.

LWDS:
Leachate and Wastewater Number: 4005003
Status of the Discharge Activity: Inactive
Leachate and Waste Flow: Ground
Alias: Wethersfield Wolcott Hill Road Facility No 107
Alias2: Not reported

AA215
NW
1/2-1
0.961 mi.
5076 ft.

COLT INDUSTRIES — **LWDS** — **S108304484**
150 HUYSHOPE AVENUE — **N/A**
HARTFORD, CT

Site 1 of 2 in cluster AA

Relative:
Lower

Actual:
13 ft.

LWDS:
Leachate and Wastewater Number: 4000045
Status of the Discharge Activity: Active
Leachate and Waste Flow: Surface
Alias: Not reported
Alias2: Not reported

AA216
NW
1/2-1
0.975 mi.
5149 ft.

Relative:
Lower

Actual:
12 ft.

COLTSVILLE HERITAGE PARK INC
140 HUYSHOPE AVE
HARTFORD, CT 06106

Site 2 of 2 in cluster AA

Database(s): RCRA-TSDF, CERC-NFRAP, CORRACTS, RCRA-NonGen, US INST CONTROL, FINDS, MANIFEST, MANIFEST, 2020 CORRECTIVE ACTION

EDR ID Number: 1000840930
EPA ID Number: CTD001157106

RCRA-TSDF:

Date form received by agency:	02/27/1996
Facility name:	COLTSVILLE HERITAGE PARK INC
Site name:	COLT MFG INC.
Facility address:	150 HUYSHOPE AVE HARTFORD, CT 061060000
EPA ID:	CTD001157106
Contact:	CYNTHIA A CYR
Contact address:	Not reported Not reported
Contact country:	Not reported
Contact telephone:	(860) 244-1443
Contact email:	Not reported
EPA Region:	01
Land type:	Private
Classification:	TSDF
Description:	Handler is engaged in the treatment, storage or disposal of hazardous waste
Classification:	Non-Generator
Description:	Handler: Non-Generators do not presently generate hazardous waste

Handler Activities Summary:

U.S. importer of hazardous waste:	No
Mixed waste (haz. and radioactive):	No
Recycler of hazardous waste:	No
Transporter of hazardous waste:	No
Treater, storer or disposer of HW:	No
Underground injection activity:	No
On-site burner exemption:	No
Furnace exemption:	No
Used oil fuel burner:	No
Used oil processor:	No
User oil refiner:	No
Used oil fuel marketer to burner:	No
Used oil Specification marketer:	No
Used oil transfer facility:	No
Used oil transporter:	No

Historical Generators:

Date form received by agency:	03/01/1994
Facility name:	COLTSVILLE HERITAGE PARK INC
Site name:	COLT MANUFACTURING CO INC
Classification:	Large Quantity Generator

Date form received by agency:	02/28/1992
Facility name:	COLTSVILLE HERITAGE PARK INC
Site name:	COLT MANUFACTURING CO INC
Classification:	Large Quantity Generator

COLTSVILLE HERITAGE PARK INC (Continued) **1000840930**

Date form received by agency: 01/29/1991
Facility name: COLTSVILLE HERITAGE PARK INC
Site name: COLT INDUSTRIES FIREARMS DIV
Classification: Large Quantity Generator

Date form received by agency: 11/19/1980
Facility name: COLTSVILLE HERITAGE PARK INC
Classification: Not a generator, verified

Date form received by agency: 08/18/1980
Facility name: COLTSVILLE HERITAGE PARK INC
Classification: Not a generator, verified

Date form received by agency: 08/18/1980
Facility name: COLTSVILLE HERITAGE PARK INC
Classification: Large Quantity Generator

Corrective Action Summary:
Event date: 03/27/1990
Event: RFI Imposition

Event date: 07/07/1992
Event: RFA Completed, Assessment was a PA-Plus.

Event date: 07/08/1992
Event: CA Prioritization, Facility or area was assigned a high corrective action priority.

Event date: 04/12/1996
Event: CA772GC

Event date: 02/22/1999
Event: RFI Workplan Received

Event date: 10/22/2003
Event: Current Human Exposures under Control, Yes, Current Human Exposures Under Control has been verified. Based on a review of information contained in the EI determination, current human exposures are expected to be under control at the facility under current and reasonably expected conditions. This determination will be re-evaluated when the Agency/State becomes aware of significant changes at the facility.

Facility Has Received Notices of Violations:
Regulation violated: FR - 262.11
Area of violation: Generators - General
Date violation determined: 04/13/1992
Date achieved compliance: 12/30/1993
Violation lead agency: State
Enforcement action: WRITTEN INFORMAL
Enforcement action date: 07/08/1992
Enf. disposition status: Not reported
Enf. disp. status date: Not reported
Enforcement lead agency: State
Proposed penalty amount: Not reported
Final penalty amount: Not reported

COLTSVILLE HERITAGE PARK INC (Continued) **1000840930**

Paid penalty amount: Not reported

Regulation violated: FR - 40 cfr - 268.7(a)(7)
Area of violation: LDR - General
Date violation determined: 04/13/1992
Date achieved compliance: 11/08/1993
Violation lead agency: State
Enforcement action: Not reported
Enforcement action date: Not reported
Enf. disposition status: Not reported
Enf. disp. status date: Not reported
Enforcement lead agency: Not reported
Proposed penalty amount: Not reported
Final penalty amount: Not reported
Paid penalty amount: Not reported

Regulation violated: FR - 40 cfr - 264.5
Area of violation: Generators - Pre-transport
Date violation determined: 04/13/1992
Date achieved compliance: 11/08/1993
Violation lead agency: State
Enforcement action: WRITTEN INFORMAL
Enforcement action date: 07/08/1992
Enf. disposition status: Not reported
Enf. disp. status date: Not reported
Enforcement lead agency: State
Proposed penalty amount: Not reported
Final penalty amount: Not reported
Paid penalty amount: Not reported

Regulation violated: FR - 262.52(a)
Area of violation: Generators - Exports
Date violation determined: 04/24/1991
Date achieved compliance: 04/24/1996
Violation lead agency: EPA
Enforcement action: FINAL 3008(A) COMPLIANCE ORDER
Enforcement action date: 08/23/1994
Enf. disposition status: Not reported
Enf. disp. status date: Not reported
Enforcement lead agency: EPA
Proposed penalty amount: Not reported
Final penalty amount: 4200
Paid penalty amount: Not reported

Regulation violated: FR - 262.52(a)
Area of violation: Generators - Exports
Date violation determined: 04/24/1991
Date achieved compliance: 04/24/1996
Violation lead agency: EPA
Enforcement action: INITIAL 3008(A) COMPLIANCE
Enforcement action date: 09/25/1991
Enf. disposition status: Not reported
Enf. disp. status date: Not reported
Enforcement lead agency: EPA
Proposed penalty amount: 18375
Final penalty amount: Not reported
Paid penalty amount: Not reported

COLTSVILLE HERITAGE PARK INC (Continued) **1000840930**

Regulation violated: Not reported
Area of violation: TSD - Closure/Post-Closure
Date violation determined: 08/07/1990
Date achieved compliance: 04/13/1992
Violation lead agency: State
Enforcement action: Not reported
Enforcement action date: Not reported
Enf. disposition status: Not reported
Enf. disp. status date: Not reported
Enforcement lead agency: Not reported
Proposed penalty amount: Not reported
Final penalty amount: Not reported
Paid penalty amount: Not reported

Regulation violated: Not reported
Area of violation: TSD - General
Date violation determined: 06/18/1986
Date achieved compliance: 04/13/1992
Violation lead agency: State
Enforcement action: Not reported
Enforcement action date: Not reported
Enf. disposition status: Not reported
Enf. disp. status date: Not reported
Enforcement lead agency: Not reported
Proposed penalty amount: Not reported
Final penalty amount: Not reported
Paid penalty amount: Not reported

Regulation violated: Not reported
Area of violation: TSD - General
Date violation determined: 06/18/1986
Date achieved compliance: 04/13/1992
Violation lead agency: State
Enforcement action: WRITTEN INFORMAL
Enforcement action date: 10/26/1988
Enf. disposition status: Not reported
Enf. disp. status date: Not reported
Enforcement lead agency: EPA
Proposed penalty amount: Not reported
Final penalty amount: Not reported
Paid penalty amount: Not reported

Evaluation Action Summary:
Evaluation date: 12/30/1993
Evaluation: COMPLIANCE SCHEDULE EVALUATION
Area of violation: Not reported
Date achieved compliance: Not reported
Evaluation lead agency: State

Evaluation date: 11/08/1993
Evaluation: COMPLIANCE EVALUATION INSPECTION ON-SITE
Area of violation: Not reported
Date achieved compliance: Not reported
Evaluation lead agency: State

Evaluation date: 04/13/1992
Evaluation: COMPLIANCE EVALUATION INSPECTION ON-SITE

COLTSVILLE HERITAGE PARK INC (Continued) **1000840930**

Area of violation: Generators - General
Date achieved compliance: 12/30/1993
Evaluation lead agency: State

Evaluation date: 04/13/1992
Evaluation: COMPLIANCE EVALUATION INSPECTION ON-SITE
Area of violation: LDR - General
Date achieved compliance: 11/08/1993
Evaluation lead agency: State

Evaluation date: 04/13/1992
Evaluation: COMPLIANCE EVALUATION INSPECTION ON-SITE
Area of violation: Generators - Pre-transport
Date achieved compliance: 11/08/1993
Evaluation lead agency: State

Evaluation date: 04/24/1991
Evaluation: NON-FINANCIAL RECORD REVIEW
Area of violation: Generators - Exports
Date achieved compliance: 04/24/1996
Evaluation lead agency: EPA

Evaluation date: 08/07/1990
Evaluation: COMPLIANCE EVALUATION INSPECTION ON-SITE
Area of violation: TSD - Closure/Post-Closure
Date achieved compliance: 04/13/1992
Evaluation lead agency: State

Evaluation date: 08/04/1988
Evaluation: COMPLIANCE EVALUATION INSPECTION ON-SITE
Area of violation: Not reported
Date achieved compliance: Not reported
Evaluation lead agency: EPA

Evaluation date: 06/18/1986
Evaluation: COMPLIANCE EVALUATION INSPECTION ON-SITE
Area of violation: TSD - General
Date achieved compliance: 04/13/1992
Evaluation lead agency: State

CERC-NFRAP:
Site ID: 0102364
Federal Facility: Not a Federal Facility
NPL Status: Not on the NPL
Non NPL Status: Deferred to RCRA

CERCLIS-NFRAP Site Contact Details:
Contact Sequence ID: 13157563.00000
Person ID: 1270187.00000

CERCLIS-NFRAP Site Alias Name(s):
Alias Name: COLT INDUSTRIES
Alias Address: 150 HUYSHOPE AVENUE
HARTFORD, CT 06102

Program Priority:

COLTSVILLE HERITAGE PARK INC (Continued) **1000840930**

Description: Environmental Justice Indicator

CERCLIS-NFRAP Assessment History:

Action: DISCOVERY
Date Started: Not reported
Date Completed: 07/26/1991
Priority Level: Not reported

Action: PRELIMINARY ASSESSMENT
Date Started: Not reported
Date Completed: 07/07/1992
Priority Level: Deferred to RCRA (Subtitle C)

Action: ARCHIVE SITE
Date Started: Not reported
Date Completed: 01/25/1996
Priority Level: Not reported

CORRACTS:

EPA ID: CTD001157106
EPA Region: 01
Area Name: ENTIRE FACILITY
Actual Date: 02/22/1999
Action: CA110 - RFI Workplan Received
NAICS Code(s): 332994
Small Arms Manufacturing
Original schedule date: Not reported
Schedule end date: Not reported

EPA ID: CTD001157106
EPA Region: 01
Area Name: ENTIRE FACILITY
Actual Date: 03/27/1990
Action: CA100 - RFI Imposition
NAICS Code(s): 332994
Small Arms Manufacturing
Original schedule date: Not reported
Schedule end date: Not reported

EPA ID: CTD001157106
EPA Region: 01
Area Name: ENTIRE FACILITY
Actual Date: 04/12/1996
Action: CA772GC
NAICS Code(s): 332994
Small Arms Manufacturing
Original schedule date: Not reported
Schedule end date: Not reported

EPA ID: CTD001157106
EPA Region: 01
Area Name: ENTIRE FACILITY
Actual Date: 07/07/1992
Action: CA050PA - RFA Completed, Assessment was a PA-Plus
NAICS Code(s): 332994

COLTSVILLE HERITAGE PARK INC (Continued) **1000840930**

Small Arms Manufacturing
Original schedule date: Not reported
Schedule end date: Not reported

EPA ID: CTD001157106
EPA Region: 01
Area Name: ENTIRE FACILITY
Actual Date: 07/08/1992
Action: CA075HI - CA Prioritization, Facility or area was assigned a high corrective action priority
NAICS Code(s): 332994
Small Arms Manufacturing
Original schedule date: Not reported
Schedule end date: Not reported

EPA ID: CTD001157106
EPA Region: 01
Area Name: ENTIRE FACILITY
Actual Date: 10/22/2003
Action: CA725YE - Current Human Exposures Under Control, Yes, Current Human Exposures Under Control has been verified
NAICS Code(s): 332994
Small Arms Manufacturing
Original schedule date: 12/30/2003
Schedule end date: Not reported

US INST CONTROL:
EPA ID: CTD001157106
Site ID: Not reported
Name: COLTSVILLE HERITAGE PARK INC
Action Name: Not reported
Address: HUYSHOPE AVE
HARTFORD, CT 6106
EPA Region: 1
County: HARTFORD
Event Code: CA772GC
Inst. Control: Not reported
Actual Date: 12-Apr-96
Complet. Date: Not reported
Operable Unit: Not reported
Contaminated Media : Not reported

FINDS:

Registry ID: 110006646246

Environmental Interest/Information System
NCDB (National Compliance Data Base) supports implementation of the Federal Insecticide, Fungicide, and Rodenticide Act (FIFRA) and the Toxic Substances Control Act (TSCA). The system tracks inspections in regions and states with cooperative agreements, enforcement actions, and settlements.

AFS (Aerometric Information Retrieval System (AIRS) Facility Subsystem) replaces the former Compliance Data System (CDS), the National Emission Data System (NEDS), and the Storage and Retrieval of

COLTSVILLE HERITAGE PARK INC (Continued) **1000840930**

Aerometric Data (SAROAD). AIRS is the national repository for information concerning airborne pollution in the United States. AFS is used to track emissions and compliance data from industrial plants. AFS data are utilized by states to prepare State Implementation Plans to comply with regulatory programs and by EPA as an input for the estimation of total national emissions. AFS is undergoing a major redesign to support facility operating permits required under Title V of the Clean Air Act.

The NEI (National Emissions Inventory) database contains information on stationary and mobile sources that emit criteria air pollutants and their precursors, as well as hazardous air pollutants (HAPs).

RCRAInfo is a national information system that supports the Resource Conservation and Recovery Act (RCRA) program through the tracking of events and activities related to facilities that generate, transport, and treat, store, or dispose of hazardous waste. RCRAInfo allows RCRA program staff to track the notification, permit, compliance, and corrective action activities required under RCRA.

ICIS (Integrated Compliance Information System) is the Integrated Compliance Information System and provides a database that, when complete, will contain integrated Enforcement and Compliance information across most of EPA's programs. The vision for ICIS is to replace EPA's independent databases that contain Enforcement data with a single repository for that information. Currently, ICIS contains all Federal Administrative and Judicial enforcement actions. This information is maintained in ICIS by EPA in the Regional offices and it Headquarters. A future release of ICIS will replace the Permit Compliance System (PCS) which supports the NPDES and will integrate that information with Federal actions already in the system. ICIS also has the capability to track other activities occurring in the Region that support Compliance and Enforcement programs. These include; Incident Tracking, Compliance Assistance, and Compliance Monitoring.

NY MANIFEST:

EPA ID:	CTD001157106
Country:	USA
Mailing Name:	COLT INDUSTRIES INCORPORATED
Mailing Contact:	COLT INDUSTRIES INCORPORATED
Mailing Address:	P.O. BOX 1868
Mailing Address 2:	Not reported
Mailing City:	HARTFORD
Mailing State:	CT
Mailing Zip:	06101
Mailing Zip4:	Not reported
Mailing Country:	USA
Mailing Phone:	203-236-6311

Document ID:	NYB9796707
Manifest Status:	Not reported
Trans1 State ID:	NYD046765574
Trans2 State ID:	Not reported
Generator Ship Date:	08/14/2003
Trans1 Recv Date:	08/14/2003

COLTSVILLE HERITAGE PARK INC (Continued) **1000840930**

Trans2 Recv Date: Not reported
TSD Site Recv Date: 08/19/2003
Part A Recv Date: Not reported
Part B Recv Date: Not reported
Generator EPA ID: CTD001157106
Trans1 EPA ID: NYD049836679
Trans2 EPA ID: Not reported
TSDF ID: 2253B8NY
Waste Code: D006 - CADMIUM 1.0 MG/L TCLP
Quantity: 31780
Units: P - Pounds
Number of Containers: 001
Container Type: DT - Dump trucks
Handling Method: T Chemical, physical, or biological treatment.
Specific Gravity: 01.00
Year: 2003

Document ID: NYB9796635
Manifest Status: Not reported
Trans1 State ID: NYD982792814
Trans2 State ID: Not reported
Generator Ship Date: 07/25/2003
Trans1 Recv Date: 07/25/2003
Trans2 Recv Date: Not reported
TSD Site Recv Date: 07/28/2003
Part A Recv Date: Not reported
Part B Recv Date: Not reported
Generator EPA ID: CTD001157106
Trans1 EPA ID: NYD049836679
Trans2 EPA ID: Not reported
TSDF ID: AD76532NY
Waste Code: D006 - CADMIUM 1.0 MG/L TCLP
Quantity: 47580
Units: P - Pounds
Number of Containers: 001
Container Type: DT - Dump trucks
Handling Method: T Chemical, physical, or biological treatment.
Specific Gravity: 01.00
Year: 2003

Document ID: NYB9796644
Manifest Status: Not reported
Trans1 State ID: NYD982792814
Trans2 State ID: Not reported
Generator Ship Date: 07/25/2003
Trans1 Recv Date: 07/25/2003
Trans2 Recv Date: Not reported
TSD Site Recv Date: 07/28/2003
Part A Recv Date: Not reported
Part B Recv Date: Not reported
Generator EPA ID: CTD001157106
Trans1 EPA ID: NYD049836679
Trans2 EPA ID: Not reported
TSDF ID: AD76900NY
Waste Code: D006 - CADMIUM 1.0 MG/L TCLP

COLTSVILLE HERITAGE PARK INC (Continued) **1000840930**

Quantity: 47000
Units: P - Pounds
Number of Containers: 001
Container Type: DT - Dump trucks
Handling Method: T Chemical, physical, or biological treatment.
Specific Gravity: 01.00
Year: 2003

Document ID: NYB9796653
Manifest Status: Not reported
Trans1 State ID: PAD987347515
Trans2 State ID: Not reported
Generator Ship Date: 08/13/2003
Trans1 Recv Date: 08/13/2003
Trans2 Recv Date: Not reported
TSD Site Recv Date: 08/14/2003
Part A Recv Date: Not reported
Part B Recv Date: Not reported
Generator EPA ID: CTD001157106
Trans1 EPA ID: NYD049836679
Trans2 EPA ID: Not reported
TSDF ID: AC18002NY
Waste Code: D006 - CADMIUM 1.0 MG/L TCLP
Quantity: 48280
Units: P - Pounds
Number of Containers: 001
Container Type: DT - Dump trucks
Handling Method: T Chemical, physical, or biological treatment.
Specific Gravity: 01.00
Year: 2003

Document ID: NYB9796662
Manifest Status: Not reported
Trans1 State ID: PAD987347515
Trans2 State ID: Not reported
Generator Ship Date: 08/13/2003
Trans1 Recv Date: 08/13/2003
Trans2 Recv Date: Not reported
TSD Site Recv Date: 08/14/2003
Part A Recv Date: Not reported
Part B Recv Date: Not reported
Generator EPA ID: CTD001157106
Trans1 EPA ID: NYD049836679
Trans2 EPA ID: Not reported
TSDF ID: AJ87805NY
Waste Code: D006 - CADMIUM 1.0 MG/L TCLP
Quantity: 56560
Units: P - Pounds
Number of Containers: 001
Container Type: DT - Dump trucks
Handling Method: T Chemical, physical, or biological treatment.
Specific Gravity: 01.00
Year: 2003

COLTSVILLE HERITAGE PARK INC (Continued) **1000840930**

Document ID:	NYB9796671
Manifest Status:	Not reported
Trans1 State ID:	PAD987347515
Trans2 State ID:	Not reported
Generator Ship Date:	08/13/2003
Trans1 Recv Date:	08/13/2003
Trans2 Recv Date:	Not reported
TSD Site Recv Date:	08/14/2003
Part A Recv Date:	Not reported
Part B Recv Date:	Not reported
Generator EPA ID:	CTD001157106
Trans1 EPA ID:	NYD049836679
Trans2 EPA ID:	Not reported
TSDF ID:	AB58309NY
Waste Code:	D006 - CADMIUM 1.0 MG/L TCLP
Quantity:	60720
Units:	P - Pounds
Number of Containers:	001
Container Type:	DT - Dump trucks
Handling Method:	T Chemical, physical, or biological treatment.
Specific Gravity:	01.00
Year:	2003

Document ID:	NYB9796689
Manifest Status:	Not reported
Trans1 State ID:	NYD097694801
Trans2 State ID:	Not reported
Generator Ship Date:	08/13/2003
Trans1 Recv Date:	08/13/2003
Trans2 Recv Date:	Not reported
TSD Site Recv Date:	08/14/2003
Part A Recv Date:	Not reported
Part B Recv Date:	Not reported
Generator EPA ID:	CTD001157106
Trans1 EPA ID:	NYD049836679
Trans2 EPA ID:	Not reported
TSDF ID:	AB25367NY
Waste Code:	D006 - CADMIUM 1.0 MG/L TCLP
Quantity:	42660
Units:	P - Pounds
Number of Containers:	001
Container Type:	DT - Dump trucks
Handling Method:	T Chemical, physical, or biological treatment.
Specific Gravity:	01.00
Year:	2003

Document ID:	NYB9796698
Manifest Status:	Not reported
Trans1 State ID:	PAD987347515
Trans2 State ID:	Not reported
Generator Ship Date:	08/14/2003
Trans1 Recv Date:	08/14/2003
Trans2 Recv Date:	Not reported
TSD Site Recv Date:	08/18/2003
Part A Recv Date:	Not reported

COLTSVILLE HERITAGE PARK INC (Continued) **1000840930**

Part B Recv Date:	Not reported
Generator EPA ID:	CTD001157106
Trans1 EPA ID:	NYD049836679
Trans2 EPA ID:	Not reported
TSDF ID:	XY21657PA
Waste Code:	D006 - CADMIUM 1.0 MG/L TCLP
Quantity:	42800
Units:	P - Pounds
Number of Containers:	001
Container Type:	DT - Dump trucks
Handling Method:	T Chemical, physical, or biological treatment.
Specific Gravity:	01.00
Year:	2003

Document ID:	NYA3476643
Manifest Status:	Completed copy
Trans1 State ID:	84552GT
Trans2 State ID:	Not reported
Generator Ship Date:	870326
Trans1 Recv Date:	870326
Trans2 Recv Date:	Not reported
TSD Site Recv Date:	870327
Part A Recv Date:	870407
Part B Recv Date:	870407
Generator EPA ID:	CTD001157106
Trans1 EPA ID:	CTD980521280
Trans2 EPA ID:	Not reported
TSDF ID:	NYD049836679
Waste Code:	B007 - OTHER MISCELLANEOUS PCB WASTES
Quantity:	21120
Units:	P - Pounds
Number of Containers:	001
Container Type:	CM - Metal boxes, cases, roll-offs
Handling Method:	L Landfill.
Specific Gravity:	100
Year:	87

Document ID:	NYG3692844
Manifest Status:	Not reported
Trans1 State ID:	CTD983896341
Trans2 State ID:	Not reported
Generator Ship Date:	01/12/2006
Trans1 Recv Date:	01/12/2006
Trans2 Recv Date:	Not reported
TSD Site Recv Date:	01/13/2006
Part A Recv Date:	Not reported
Part B Recv Date:	Not reported
Generator EPA ID:	CTD001157106
Trans1 EPA ID:	24071ACT
Trans2 EPA ID:	Not reported
TSDF ID:	NYD049836679
Waste Code:	D008 - LEAD 5.0 MG/L TCLP
Quantity:	18820
Units:	P - Pounds
Number of Containers:	001

COLTSVILLE HERITAGE PARK INC (Continued) **1000840930**

Container Type: CM - Metal boxes, cases, roll-offs
Handling Method: T Chemical, physical, or biological treatment.
Specific Gravity: 01.00
Year: 2006

Document ID: NYA3476632
Manifest Status: Completed copy
Trans1 State ID: *CT84552
Trans2 State ID: Not reported
Generator Ship Date: 870319
Trans1 Recv Date: 870319
Trans2 Recv Date: Not reported
TSD Site Recv Date: 870320
Part A Recv Date: 870327
Part B Recv Date: 870330
Generator EPA ID: CTD001157106
Trans1 EPA ID: CTD980521280
Trans2 EPA ID: Not reported
TSDF ID: NYD049836679
Waste Code: B007 - OTHER MISCELLANEOUS PCB WASTES
Quantity: 35080
Units: P - Pounds
Number of Containers: 001
Container Type: CM - Metal boxes, cases, roll-offs
Handling Method: L Landfill.
Specific Gravity: 100
Year: 87

Document ID: NYB9796725
Manifest Status: Not reported
Trans1 State ID: 2255B8NY
Trans2 State ID: Not reported
Generator Ship Date: 05/14/2004
Trans1 Recv Date: 05/14/2004
Trans2 Recv Date: Not reported
TSD Site Recv Date: 05/18/2004
Part A Recv Date: Not reported
Part B Recv Date: Not reported
Generator EPA ID: CTD001157106
Trans1 EPA ID: NYD046765576
Trans2 EPA ID: Not reported
TSDF ID: NYD049836
Waste Code: D006 - CADMIUM 1.0 MG/L TCLP
Quantity: 45520
Units: P - Pounds
Number of Containers: 001
Container Type: DT - Dump trucks
Handling Method: T Chemical, physical, or biological treatment.
Specific Gravity: 01.00
Year: 2004

Document ID: NYH1359261
Manifest Status: Not reported
Trans1 State ID: AC30293NY

COLTSVILLE HERITAGE PARK INC (Continued) **1000840930**

Trans2 State ID: Not reported
Generator Ship Date: 06/22/2004
Trans1 Recv Date: 06/22/2004
Trans2 Recv Date: Not reported
TSD Site Recv Date: 06/23/2004
Part A Recv Date: Not reported
Part B Recv Date: Not reported
Generator EPA ID: CTD001157106
Trans1 EPA ID: NYD986969947
Trans2 EPA ID: Not reported
TSDF ID: NYD049836
Waste Code: D006 - CADMIUM 1.0 MG/L TCLP
Quantity: 29180
Units: P - Pounds
Number of Containers: 001
Container Type: DT - Dump trucks
Handling Method: T Chemical, physical, or biological treatment.
Specific Gravity: 01.00
Year: 2004

Document ID: NYG3692529
Manifest Status: Not reported
Trans1 State ID: CTD983896341
Trans2 State ID: Not reported
Generator Ship Date: 06/20/2005
Trans1 Recv Date: 06/20/2005
Trans2 Recv Date: Not reported
TSD Site Recv Date: 06/23/2005
Part A Recv Date: Not reported
Part B Recv Date: Not reported
Generator EPA ID: CTD001157106
Trans1 EPA ID: T97870CT
Trans2 EPA ID: Not reported
TSDF ID: NYD049836679
Waste Code: D008 - LEAD 5.0 MG/L TCLP
Quantity: 00950
Units: P - Pounds
Number of Containers: 002
Container Type: DM - Metal drums, barrels
Handling Method: T Chemical, physical, or biological treatment.
Specific Gravity: 01.00
Year: Not reported

Document ID: NYG3692727
Manifest Status: Not reported
Trans1 State ID: CTD983896341
Trans2 State ID: Not reported
Generator Ship Date: 11/29/2005
Trans1 Recv Date: 11/29/2005
Trans2 Recv Date: Not reported
TSD Site Recv Date: 12/01/2005
Part A Recv Date: Not reported
Part B Recv Date: Not reported
Generator EPA ID: CTD001157106
Trans1 EPA ID: 1413783ME

COLTSVILLE HERITAGE PARK INC (Continued) **1000840930**

Trans2 EPA ID: Not reported
TSDF ID: NYD049836679
Waste Code: D008 - LEAD 5.0 MG/L TCLP
Quantity: 38260
Units: T - Tons
Number of Containers: 001
Container Type: CM - Metal boxes, cases, roll-offs
Handling Method: T Chemical, physical, or biological treatment.
Specific Gravity: 01.00
Year: Not reported

Document ID: NYG3692529
Manifest Status: Not reported
Trans1 State ID: CTD983896341
Trans2 State ID: Not reported
Generator Ship Date: 06/20/2005
Trans1 Recv Date: 06/20/2005
Trans2 Recv Date: Not reported
TSD Site Recv Date: 06/23/2005
Part A Recv Date: Not reported
Part B Recv Date: Not reported
Generator EPA ID: CTD001157106
Trans1 EPA ID: T97870CT
Trans2 EPA ID: Not reported
TSDF ID: NYD049836679
Waste Code: D008 - LEAD 5.0 MG/L TCLP
Quantity: 00950
Units: P - Pounds
Number of Containers: 002
Container Type: DM - Metal drums, barrels
Handling Method: T Chemical, physical, or biological treatment.
Specific Gravity: 01.00
Year: 2005

Document ID: NYG3692727
Manifest Status: Not reported
Trans1 State ID: CTD983896341
Trans2 State ID: Not reported
Generator Ship Date: 11/29/2005
Trans1 Recv Date: 11/29/2005
Trans2 Recv Date: Not reported
TSD Site Recv Date: 12/01/2005
Part A Recv Date: Not reported
Part B Recv Date: Not reported
Generator EPA ID: CTD001157106
Trans1 EPA ID: 1413783ME
Trans2 EPA ID: Not reported
TSDF ID: NYD049836679
Waste Code: D008 - LEAD 5.0 MG/L TCLP
Quantity: 38260
Units: T - Tons
Number of Containers: 001
Container Type: CM - Metal boxes, cases, roll-offs
Handling Method: T Chemical, physical, or biological treatment.
Specific Gravity: 01.00

COLTSVILLE HERITAGE PARK INC (Continued) **1000840930**

Year: 2005

Document ID: NYG3692844
Manifest Status: Not reported
Trans1 State ID: CTD983896341
Trans2 State ID: Not reported
Generator Ship Date: 01/12/2006
Trans1 Recv Date: 01/12/2006
Trans2 Recv Date: Not reported
TSD Site Recv Date: 01/13/2006
Part A Recv Date: Not reported
Part B Recv Date: Not reported
Generator EPA ID: CTD001157106
Trans1 EPA ID: 24071ACT
Trans2 EPA ID: Not reported
TSDF ID: NYD049836679
Waste Code: D008 - LEAD 5.0 MG/L TCLP
Quantity: 18820
Units: P - Pounds
Number of Containers: 001
Container Type: CM - Metal boxes, cases, roll-offs
Handling Method: T Chemical, physical, or biological treatment.
Specific Gravity: 01.00
Year: 2006

MANIFEST:
GEN Cert Date: 8/6/1992
Transporter Recpt Date: 6/11/2003
Number Of Containers: 0
Container Type: Not reported
Waste Code1: NONE
Waste Code2: Not reported
Waste Code3: Not reported
Comment: Not reported
Fee Exempt Code: Not reported
TSDF Name: STABLEX
TSDF ID: RID040098352
TSDF Date: Not reported
Date Imported: 9/5/2003 1:26:58 PM
Transporter 2 Name: Not reported
Transporter 2 ID: Not reported
Manifest Docket Number: CTF0107691
Waste Description: CYANIDE
Quantity: 1238
WT/Vol Units: P
Item Number: 2
Transporter Name: TRI-S
Transporter EPA ID: CTD016424210
GEN Cert Date: 7/31/1992
Transporter Recpt Date: Not reported
Transporter 2 Recpt Date: Not reported
TSDF Recpt Date: Not reported
EPA ID: CTD001157106
Transporter 2 ID: Not reported

Manifest Docket Number: CTF0107691

COLTSVILLE HERITAGE PARK INC (Continued) **1000840930**

Waste Description:	CADMIUM/CHROMIUM
Quantity:	313
WT/Vol Units:	P
Item Number:	1
Transporter Name:	TRI-S
Transporter EPA ID:	CTD016424210
GEN Cert Date:	7/31/1992
Transporter Recpt Date:	Not reported
Transporter 2 Recpt Date:	Not reported
TSDF Recpt Date:	Not reported
EPA ID:	CTD001157106
Transporter 2 ID:	Not reported
Manifest Docket Number:	CTF0002081
Waste Description:	LEAD/DUST
Quantity:	18
WT/Vol Units:	Y
Item Number:	1
Transporter Name:	TRI-S
Transporter EPA ID:	CTD016424210
GEN Cert Date:	12/2/1991
Transporter Recpt Date:	Not reported
Transporter 2 Recpt Date:	Not reported
TSDF Recpt Date:	Not reported
EPA ID:	CTD001157106
Transporter 2 ID:	Not reported
Manifest Docket Number:	CTF0002039
Waste Description:	DUST/LEAD
Quantity:	18
WT/Vol Units:	Y
Item Number:	1
Transporter Name:	TRI-S
Transporter EPA ID:	CTD016424210
GEN Cert Date:	5/28/1991
Transporter Recpt Date:	Not reported
Transporter 2 Recpt Date:	Not reported
TSDF Recpt Date:	Not reported
EPA ID:	CTD001157106
Transporter 2 ID:	Not reported
Manifest Docket Number:	CTF1093607
Waste Description:	MERCURY DEBRIS
Quantity:	400
WT/Vol Units:	LBS
Item Number:	2857
Transporter Name:	FLEET ENVIRONMENTAL SERVICES
Transporter EPA ID:	MA5000004531
GEN Cert Date:	10/7/2003
Transporter Recpt Date:	10/7/2003
Transporter 2 Recpt Date:	Not reported
TSDF Recpt Date:	Not reported
EPA ID:	CTD001157106
Transporter 2 ID:	Not reported
Manifest Docket Number:	CTF1159668
Waste Description:	LABPACK

COLTSVILLE HERITAGE PARK INC (Continued) **1000840930**

Quantity: 40
WT/Vol Units: LBS
Item Number: 2914
Transporter Name: FLEET ENVIRONMENTAL SERVICES
Transporter EPA ID: MA5000004531
GEN Cert Date: 10/29/2003
Transporter Recpt Date: 10/29/2003
Transporter 2 Recpt Date: Not reported
TSDF Recpt Date: Not reported
EPA ID: CTD001157106
Transporter 2 ID: Not reported

Manifest Docket Number: CTF1159668
Waste Description: LABPACK
Quantity: 200
WT/Vol Units: LBS
Item Number: 2913
Transporter Name: FLEET ENVIRONMENTAL SERVICES
Transporter EPA ID: MA5000004531
GEN Cert Date: 10/29/2003
Transporter Recpt Date: 10/29/2003
Transporter 2 Recpt Date: Not reported
TSDF Recpt Date: Not reported
EPA ID: CTD001157106
Transporter 2 ID: Not reported

Manifest Docket Number: CTF1159669
Waste Description: LABPACK
Quantity: 10
WT/Vol Units: LBS
Item Number: 2917
Transporter Name: FLEET ENVIRONMENTAL SERVICES
Transporter EPA ID: MA5000004531
GEN Cert Date: 10/29/2003
Transporter Recpt Date: 10/29/2003
Transporter 2 Recpt Date: Not reported
TSDF Recpt Date: Not reported
EPA ID: CTD001157106
Transporter 2 ID: Not reported

Manifest Docket Number: CTF1159670
Waste Description: WASTE OIL NON RCRA REGULATED
Quantity: 300
WT/Vol Units: LBS
Item Number: 2923
Transporter Name: FLEET ENVIRONMENTAL SERVICES
Transporter EPA ID: MA5000004531
GEN Cert Date: 10/29/2003
Transporter Recpt Date: 10/29/2003
Transporter 2 Recpt Date: Not reported
TSDF Recpt Date: Not reported
EPA ID: CTD001157106
Transporter 2 ID: Not reported

Manifest Docket Number: CTF1159669
Waste Description: OILY SOLIDS
Quantity: 450

COLTSVILLE HERITAGE PARK INC (Continued) **1000840930**

WT/Vol Units:	LBS
Item Number:	2918
Transporter Name:	FLEET ENVIRONMENTAL SERVICES
Transporter EPA ID:	MA5000004531
GEN Cert Date:	10/29/2003
Transporter Recpt Date:	10/29/2003
Transporter 2 Recpt Date:	Not reported
TSDF Recpt Date:	Not reported
EPA ID:	CTD001157106
Transporter 2 ID:	Not reported

Manifest Docket Number:	CTF1159670
Waste Description:	NON-HAZ SOLIDS/ AND OR DEBRIS
Quantity:	800
WT/Vol Units:	LBS
Item Number:	2921
Transporter Name:	FLEET ENVIRONMENTAL SERVICES
Transporter EPA ID:	MA5000004531
GEN Cert Date:	10/29/2003
Transporter Recpt Date:	10/29/2003
Transporter 2 Recpt Date:	Not reported
TSDF Recpt Date:	Not reported
EPA ID:	CTD001157106
Transporter 2 ID:	Not reported

Manifest Docket Number:	CTF1159670
Waste Description:	FLUORESCENT BULBS
Quantity:	20
WT/Vol Units:	LBS
Item Number:	2920
Transporter Name:	FLEET ENVIRONMENTAL SERVICES
Transporter EPA ID:	MA5000004531
GEN Cert Date:	10/29/2003
Transporter Recpt Date:	10/29/2003
Transporter 2 Recpt Date:	Not reported
TSDF Recpt Date:	Not reported
EPA ID:	CTD001157106
Transporter 2 ID:	Not reported

Manifest Docket Number:	CTF1159670
Waste Description:	TRA/GREASE
Quantity:	400
WT/Vol Units:	LBS
Item Number:	2922
Transporter Name:	FLEET ENVIRONMENTAL SERVICES
Transporter EPA ID:	MA5000004531
GEN Cert Date:	10/29/2003
Transporter Recpt Date:	10/29/2003
Transporter 2 Recpt Date:	Not reported
TSDF Recpt Date:	Not reported
EPA ID:	CTD001157106
Transporter 2 ID:	Not reported

Manifest Docket Number:	CTF1159669
Waste Description:	PAINT RELATED MATERIALS
Quantity:	300
WT/Vol Units:	LBS

COLTSVILLE HERITAGE PARK INC (Continued) **1000840930**

Item Number:	2919
Transporter Name:	FLEET ENVIRONMENTAL SERVICES
Transporter EPA ID:	MA5000004531
GEN Cert Date:	10/29/2003
Transporter Recpt Date:	10/29/2003
Transporter 2 Recpt Date:	Not reported
TSDF Recpt Date:	Not reported
EPA ID:	CTD001157106
Transporter 2 ID:	Not reported
Manifest Docket Number:	CTF1159669
Waste Description:	LABPACK
Quantity:	100
WT/Vol Units:	LBS
Item Number:	2916
Transporter Name:	FLEET ENVIRONMENTAL SERVICES
Transporter EPA ID:	MA5000004531
GEN Cert Date:	10/29/2003
Transporter Recpt Date:	10/29/2003
Transporter 2 Recpt Date:	Not reported
TSDF Recpt Date:	Not reported
EPA ID:	CTD001157106
Transporter 2 ID:	Not reported
Manifest Docket Number:	CTF0107691
Waste Description:	CADMIUM/CHROMIUM/LEAD
Quantity:	1381
WT/Vol Units:	P
Item Number:	3
Transporter Name:	TRI-S
Transporter EPA ID:	CTD016424210
GEN Cert Date:	7/31/1992
Transporter Recpt Date:	Not reported
Transporter 2 Recpt Date:	Not reported
TSDF Recpt Date:	Not reported
EPA ID:	CTD001157106
Transporter 2 ID:	Not reported
Manifest Docket Number:	CTF0107689
Waste Description:	HW SOL
Quantity:	18
WT/Vol Units:	Y
Item Number:	1
Transporter Name:	TRI-S
Transporter EPA ID:	CTD016424210
GEN Cert Date:	8/6/1992
Transporter Recpt Date:	Not reported
Transporter 2 Recpt Date:	Not reported
TSDF Recpt Date:	Not reported
EPA ID:	CTD001157106
Transporter 2 ID:	Not reported
Manifest Docket Number:	CTF0107691
Waste Description:	CYANIDE
Quantity:	443
WT/Vol Units:	P
Item Number:	4

COLTSVILLE HERITAGE PARK INC (Continued) **1000840930**

Transporter Name:	TRI-S
Transporter EPA ID:	CTD016424210
GEN Cert Date:	7/31/1992
Transporter Recpt Date:	Not reported
Transporter 2 Recpt Date:	Not reported
TSDF Recpt Date:	Not reported
EPA ID:	CTD001157106
Transporter 2 ID:	Not reported
Manifest Docket Number:	CTF0107688
Waste Description:	LEAD/DUST
Quantity:	18
WT/Vol Units:	Y
Item Number:	1
Transporter Name:	TRI-S
Transporter EPA ID:	CTD016424210
GEN Cert Date:	7/30/1992
Transporter Recpt Date:	Not reported
Transporter 2 Recpt Date:	Not reported
TSDF Recpt Date:	Not reported
EPA ID:	CTD001157106
Transporter 2 ID:	Not reported
Manifest Docket Number:	CTF1159668
Waste Description:	LABPACK
Quantity:	50
WT/Vol Units:	LBS
Item Number:	2915
Transporter Name:	FLEET ENVIRONMENTAL SERVICES
Transporter EPA ID:	MA5000004531
GEN Cert Date:	10/29/2003
Transporter Recpt Date:	10/29/2003
Transporter 2 Recpt Date:	Not reported
TSDF Recpt Date:	Not reported
EPA ID:	CTD001157106
Transporter 2 ID:	Not reported

Click this hyperlink while viewing on your computer to access
1 additional RI MANIFEST: record(s) in the EDR Site Report.

2020 CORRECTIVE ACTION:

EPA ID:	CTD001157106
Region:	1
Action:	Not reported

217
North
1/2-1
0.989 mi.
5223 ft.

Relative:
Higher

Actual:
46 ft.

METROPOLITAN DISTRICT COMMISSION EAST HARTFORD STP **LWDS** **S109936933**
N/A

EAST HARTFORD, CT

LWDS:

Leachate and Wastewater Number:	4500043
Status of the Discharge Activity:	Active
Leachate and Waste Flow:	Surface
Alias:	Mdc East Hartford Stp

METROPOLITAN DISTRICT COMMISSION EAST HARTFORD STP (Continued) **S109936933**

Alias2: Not reported

Count: 20 records. ORPHAN SUMMARY

City	EDR ID	Site Name	Site Address	Zip	Database(s)
HARTFORD	1000123299	CT MIL DEPT ORG MAINT SHOP 7 A	BRAINARD RD	06114	FINDS,RCRA-NLR
HARTFORD	1004681078	AIR ONE INC.	BRAINARD ARPT	06114	FINDS,MANIFEST,RCRA-NLR
HARTFORD	96506239		BRADLEY AIRPORT AMR COMBS TANK		ERNS
HARTFORD	96506966		BRADLEY AIRPORT/AMR COMBS TANK		ERNS
HARTFORD	S104187894		ASYLUM AVENUE		SPILLS,SDADB
HARTFORD	S104254051	CHARTER OAK BRIDGE	ROUTE 2		SDADB
HARTFORD	S105594001	PARCEL AA	POPE PARK HIGHWAY #4	06105	BROWNFIELDS
WETHERFIELD	S109721129	JAMES DEFILLIPINO	266 SLLLAS DEANE HWY.	06109	MANIFEST
WETHERSFIELD	S109735916	NAMCO	1260 SILAS DEAN HWY		MANIFEST
WILLINGTON	S109738535	CONNECTICUT, D.O.T.	ROUTE 74 WEST	06109	MANIFEST
WETHERSFIELD	S109738723		505 SILAS DEAN HIGHWAY		MANIFEST,SPILLS
WETHERSFIELD	S109739036		151 SILAS DEAN HIGHWAY		MANIFEST,SPILLS
WETHERSFIELD	S109739319	LEWIS BROTHERS, INC.	810 SILAS DEAN HIGHWAY		MANIFEST
BETHEL	S109740341	DEPARTMENT OF TRANSPORTATION	EXIT 9 ROUTE 84	06109	MANIFEST
MIDDLETOWN	S109740925	CT. DEP. OF DEPT. TRANSPORTATIOB	RTE. 9 SO.	06109	MANIFEST
HARTFORD	S109741408	CT D O T OFFICE OF ENVIRONMENTAL C	RTE 503/I-84		MANIFEST
THOMASTON	S109742993	CONNECTICUT DEPARTMENT OF TRANSPOR	ROUTE 8 (EXIT 39)	06109	MANIFEST
WETHERSFIELD	S109750364	K-MART STORE	SILAD DEAN HIGHWAY	06109	MANIFEST
WETHERSFIELD	S111315735	BATTISTON'S OF WETHERSFIELD	SILAS DEANE HWY LLC 610 SI	06109	MANIFEST
WETHERSFIELD	S111315736	BATTISTON'S OF	SILAS DEANE HWY LLC 610 SI	06109	MANIFEST

GOVERNMENT RECORDS SEARCHED / DATA CURRENCY TRACKING

To maintain currency of the following federal and state databases, EDR contacts the appropriate governmental agency on a monthly or quarterly basis, as required.

Number of Days to Update: Provides confirmation that EDR is reporting records that have been updated within 90 days from the date the government agency made the information available to the public.

STANDARD ENVIRONMENTAL RECORDS

Federal NPL site list

NPL: National Priority List

National Priorities List (Superfund). The NPL is a subset of CERCLIS and identifies over 1,200 sites for priority cleanup under the Superfund Program. NPL sites may encompass relatively large areas. As such, EDR provides polygon coverage for over 1,000 NPL site boundaries produced by EPA's Environmental Photographic Interpretation Center (EPIC) and regional EPA offices.

Date of Government Version: 05/08/2012
Date Data Arrived at EDR: 05/10/2012
Date Made Active in Reports: 05/15/2012
Number of Days to Update: 5

Source: EPA
Telephone: N/A
Last EDR Contact: 05/10/2012
Next Scheduled EDR Contact: 07/23/2012
Data Release Frequency: Quarterly

NPL Site Boundaries

Sources:

EPA's Environmental Photographic Interpretation Center (EPIC)
Telephone: 202-564-7333

EPA Region 1
Telephone 617-918-1143

EPA Region 6
Telephone: 214-655-6659

EPA Region 3
Telephone 215-814-5418

EPA Region 7
Telephone: 913-551-7247

EPA Region 4
Telephone 404-562-8033

EPA Region 8
Telephone: 303-312-6774

EPA Region 5
Telephone 312-886-6686

EPA Region 9
Telephone: 415-947-4246

EPA Region 10
Telephone 206-553-8665

Proposed NPL: Proposed National Priority List Sites

A site that has been proposed for listing on the National Priorities List through the issuance of a proposed rule in the Federal Register. EPA then accepts public comments on the site, responds to the comments, and places on the NPL those sites that continue to meet the requirements for listing.

Date of Government Version: 03/30/2012
Date Data Arrived at EDR: 04/05/2012
Date Made Active in Reports: 05/15/2012
Number of Days to Update: 40

Source: EPA
Telephone: N/A
Last EDR Contact: 04/05/2012
Next Scheduled EDR Contact: 07/23/2012
Data Release Frequency: Quarterly

NPL LIENS: Federal Superfund Liens

Federal Superfund Liens. Under the authority granted the USEPA by CERCLA of 1980, the USEPA has the authority to file liens against real property in order to recover remedial action expenditures or when the property owner received notification of potential liability. USEPA compiles a listing of filed notices of Superfund Liens.

Date of Government Version: 10/15/1991
Date Data Arrived at EDR: 02/02/1994
Date Made Active in Reports: 03/30/1994
Number of Days to Update: 56

Source: EPA
Telephone: 202-564-4267
Last EDR Contact: 08/15/2011
Next Scheduled EDR Contact: 11/28/2011
Data Release Frequency: No Update Planned

GOVERNMENT RECORDS SEARCHED / DATA CURRENCY TRACKING

Federal Delisted NPL site list

DELISTED NPL: National Priority List Deletions

The National Oil and Hazardous Substances Pollution Contingency Plan (NCP) establishes the criteria that the EPA uses to delete sites from the NPL. In accordance with 40 CFR 300.425.(e), sites may be deleted from the NPL where no further response is appropriate.

Date of Government Version: 03/30/2012
Date Data Arrived at EDR: 04/05/2012
Date Made Active in Reports: 05/15/2012
Number of Days to Update: 40

Source: EPA
Telephone: N/A
Last EDR Contact: 04/05/2012
Next Scheduled EDR Contact: 07/23/2012
Data Release Frequency: Quarterly

Federal CERCLIS list

CERCLIS: Comprehensive Environmental Response, Compensation, and Liability Information System

CERCLIS contains data on potentially hazardous waste sites that have been reported to the USEPA by states, municipalities, private companies and private persons, pursuant to Section 103 of the Comprehensive Environmental Response, Compensation, and Liability Act (CERCLA). CERCLIS contains sites which are either proposed to or on the National Priorities List (NPL) and sites which are in the screening and assessment phase for possible inclusion on the NPL.

Date of Government Version: 12/27/2011
Date Data Arrived at EDR: 02/27/2012
Date Made Active in Reports: 03/12/2012
Number of Days to Update: 14

Source: EPA
Telephone: 703-412-9810
Last EDR Contact: 05/29/2012
Next Scheduled EDR Contact: 09/10/2012
Data Release Frequency: Quarterly

FEDERAL FACILITY: Federal Facility Site Information listing

A listing of National Priority List (NPL) and Base Realignment and Closure (BRAC) sites found in the Comprehensive Environmental Response, Compensation and Liability Information System (CERCLIS) Database where EPA Federal Facilities Restoration and Reuse Office is involved in cleanup activities.

Date of Government Version: 12/10/2010
Date Data Arrived at EDR: 01/11/2011
Date Made Active in Reports: 02/16/2011
Number of Days to Update: 36

Source: Environmental Protection Agency
Telephone: 703-603-8704
Last EDR Contact: 04/12/2012
Next Scheduled EDR Contact: 07/23/2012
Data Release Frequency: Varies

Federal CERCLIS NFRAP site List

CERCLIS-NFRAP: CERCLIS No Further Remedial Action Planned

Archived sites are sites that have been removed and archived from the inventory of CERCLIS sites. Archived status indicates that, to the best of EPA's knowledge, assessment at a site has been completed and that EPA has determined no further steps will be taken to list this site on the National Priorities List (NPL), unless information indicates this decision was not appropriate or other considerations require a recommendation for listing at a later time. This decision does not necessarily mean that there is no hazard associated with a given site; it only means that, based upon available information, the location is not judged to be a potential NPL site.

Date of Government Version: 12/28/2011
Date Data Arrived at EDR: 02/27/2012
Date Made Active in Reports: 03/12/2012
Number of Days to Update: 14

Source: EPA
Telephone: 703-412-9810
Last EDR Contact: 05/29/2012
Next Scheduled EDR Contact: 09/10/2012
Data Release Frequency: Quarterly

Federal RCRA CORRACTS facilities list

CORRACTS: Corrective Action Report

CORRACTS identifies hazardous waste handlers with RCRA corrective action activity.

Date of Government Version: 08/19/2011
Date Data Arrived at EDR: 08/31/2011
Date Made Active in Reports: 01/10/2012
Number of Days to Update: 132

Source: EPA
Telephone: 800-424-9346
Last EDR Contact: 05/15/2012
Next Scheduled EDR Contact: 08/27/2012
Data Release Frequency: Quarterly

Federal RCRA non-CORRACTS TSD facilities list

RCRA-TSDF: RCRA - Treatment, Storage and Disposal

RCRAInfo is EPA's comprehensive information system, providing access to data supporting the Resource Conservation and Recovery Act (RCRA) of 1976 and the Hazardous and Solid Waste Amendments (HSWA) of 1984. The database includes selective information on sites which generate, transport, store, treat and/or dispose of hazardous waste as defined by the Resource Conservation and Recovery Act (RCRA). Transporters are individuals or entities that move hazardous waste from the generator offsite to a facility that can recycle, treat, store, or dispose of the waste. TSDFs treat, store, or dispose of the waste.

Date of Government Version: 03/15/2012
Date Data Arrived at EDR: 04/04/2012
Date Made Active in Reports: 05/15/2012
Number of Days to Update: 41

Source: Environmental Protection Agency
Telephone: (888) 372-7341
Last EDR Contact: 04/04/2012
Next Scheduled EDR Contact: 07/16/2012
Data Release Frequency: Quarterly

Federal RCRA generators list

RCRA-LQG: RCRA - Large Quantity Generators

RCRAInfo is EPA's comprehensive information system, providing access to data supporting the Resource Conservation and Recovery Act (RCRA) of 1976 and the Hazardous and Solid Waste Amendments (HSWA) of 1984. The database includes selective information on sites which generate, transport, store, treat and/or dispose of hazardous waste as defined by the Resource Conservation and Recovery Act (RCRA). Large quantity generators (LQGs) generate over 1,000 kilograms (kg) of hazardous waste, or over 1 kg of acutely hazardous waste per month.

Date of Government Version: 03/15/2012
Date Data Arrived at EDR: 04/04/2012
Date Made Active in Reports: 05/15/2012
Number of Days to Update: 41

Source: Environmental Protection Agency
Telephone: (888) 372-7341
Last EDR Contact: 04/04/2012
Next Scheduled EDR Contact: 07/16/2012
Data Release Frequency: Quarterly

RCRA-SQG: RCRA - Small Quantity Generators

RCRAInfo is EPA's comprehensive information system, providing access to data supporting the Resource Conservation and Recovery Act (RCRA) of 1976 and the Hazardous and Solid Waste Amendments (HSWA) of 1984. The database includes selective information on sites which generate, transport, store, treat and/or dispose of hazardous waste as defined by the Resource Conservation and Recovery Act (RCRA). Small quantity generators (SQGs) generate between 100 kg and 1,000 kg of hazardous waste per month.

Date of Government Version: 03/15/2012
Date Data Arrived at EDR: 04/04/2012
Date Made Active in Reports: 05/15/2012
Number of Days to Update: 41

Source: Environmental Protection Agency
Telephone: (888) 372-7341
Last EDR Contact: 04/04/2012
Next Scheduled EDR Contact: 07/16/2012
Data Release Frequency: Quarterly

RCRA-CESQG: RCRA - Conditionally Exempt Small Quantity Generators

RCRAInfo is EPA's comprehensive information system, providing access to data supporting the Resource Conservation and Recovery Act (RCRA) of 1976 and the Hazardous and Solid Waste Amendments (HSWA) of 1984. The database includes selective information on sites which generate, transport, store, treat and/or dispose of hazardous waste as defined by the Resource Conservation and Recovery Act (RCRA). Conditionally exempt small quantity generators (CESQGs) generate less than 100 kg of hazardous waste, or less than 1 kg of acutely hazardous waste per month.

Date of Government Version: 03/15/2012
Date Data Arrived at EDR: 04/04/2012
Date Made Active in Reports: 05/15/2012
Number of Days to Update: 41

Source: Environmental Protection Agency
Telephone: (888) 372-7341
Last EDR Contact: 04/04/2012
Next Scheduled EDR Contact: 07/16/2012
Data Release Frequency: Varies

GOVERNMENT RECORDS SEARCHED / DATA CURRENCY TRACKING

Federal institutional controls / engineering controls registries

US ENG CONTROLS: Engineering Controls Sites List

A listing of sites with engineering controls in place. Engineering controls include various forms of caps, building foundations, liners, and treatment methods to create pathway elimination for regulated substances to enter environmental media or effect human health.

Date of Government Version: 12/30/2011
Date Data Arrived at EDR: 12/30/2011
Date Made Active in Reports: 01/10/2012
Number of Days to Update: 11

Source: Environmental Protection Agency
Telephone: 703-603-0695
Last EDR Contact: 06/11/2012
Next Scheduled EDR Contact: 09/24/2012
Data Release Frequency: Varies

US INST CONTROL: Sites with Institutional Controls

A listing of sites with institutional controls in place. Institutional controls include administrative measures, such as groundwater use restrictions, construction restrictions, property use restrictions, and post remediation care requirements intended to prevent exposure to contaminants remaining on site. Deed restrictions are generally required as part of the institutional controls.

Date of Government Version: 12/30/2011
Date Data Arrived at EDR: 12/30/2011
Date Made Active in Reports: 01/10/2012
Number of Days to Update: 11

Source: Environmental Protection Agency
Telephone: 703-603-0695
Last EDR Contact: 06/11/2012
Next Scheduled EDR Contact: 09/24/2012
Data Release Frequency: Varies

Federal ERNS list

ERNS: Emergency Response Notification System

Emergency Response Notification System. ERNS records and stores information on reported releases of oil and hazardous substances.

Date of Government Version: 04/02/2012
Date Data Arrived at EDR: 04/03/2012
Date Made Active in Reports: 06/14/2012
Number of Days to Update: 72

Source: National Response Center, United States Coast Guard
Telephone: 202-267-2180
Last EDR Contact: 04/03/2012
Next Scheduled EDR Contact: 07/16/2012
Data Release Frequency: Annually

State- and tribal - equivalent CERCLIS

SHWS: Inventory of Hazardous Disposal Sites

State Hazardous Waste Sites. State hazardous waste site records are the states' equivalent to CERCLIS. These sites may or may not already be listed on the federal CERCLIS list. Priority sites planned for cleanup using state funds (state equivalent of Superfund) are identified along with sites where cleanup will be paid for by potentially responsible parties. Available information varies by state.

Date of Government Version: 04/23/2010
Date Data Arrived at EDR: 04/23/2010
Date Made Active in Reports: 05/25/2010
Number of Days to Update: 32

Source: Department of Energy & Environmental Protection
Telephone: 860-424-3705
Last EDR Contact: 04/09/2012
Next Scheduled EDR Contact: 07/23/2012
Data Release Frequency: Varies

SDADB: Site Discovery and Assessment Database

All sites reported to Permitting, Enforcement, and Remediation Division where it is suspected that hazardous waste may have been disposed or sites that are eligible for listing on the State Inventory of Hazardous Waste Disposal Sites.

Date of Government Version: 04/23/2010
Date Data Arrived at EDR: 04/23/2010
Date Made Active in Reports: 05/25/2010
Number of Days to Update: 32

Source: Department of Energy & Environmental Protection
Telephone: 860-424-3705
Last EDR Contact: 04/09/2012
Next Scheduled EDR Contact: 07/23/2012
Data Release Frequency: Semi-Annually

GOVERNMENT RECORDS SEARCHED / DATA CURRENCY TRACKING

State and tribal landfill and/or solid waste disposal site lists

SWF/LF: List of Landfills/Transfer Stations

Solid Waste Facilities/Landfill Sites. SWF/LF type records typically contain an inventory of solid waste disposal facilities or landfills in a particular state. Depending on the state, these may be active or inactive facilities or open dumps that failed to meet RCRA Subtitle D Section 4004 criteria for solid waste landfills or disposal sites.

Date of Government Version: 03/24/2011
Date Data Arrived at EDR: 05/03/2011
Date Made Active in Reports: 06/02/2011
Number of Days to Update: 30

Source: Department of Energy & Environmental Protection
Telephone: 860-424-3366
Last EDR Contact: 05/04/2012
Next Scheduled EDR Contact: 08/13/2012
Data Release Frequency: Annually

State and tribal leaking storage tank lists

LUST: Leaking Underground Storage Tank List

Leaking Underground Storage Tank Incident Reports. LUST records contain an inventory of reported leaking underground storage tank incidents. Not all states maintain these records, and the information stored varies by state.

Date of Government Version: 02/03/2012
Date Data Arrived at EDR: 02/09/2012
Date Made Active in Reports: 03/15/2012
Number of Days to Update: 35

Source: Department of Energy & Environmental Protection
Telephone: 860-424-3376
Last EDR Contact: 04/09/2012
Next Scheduled EDR Contact: 07/23/2012
Data Release Frequency: Semi-Annually

INDIAN LUST R6: Leaking Underground Storage Tanks on Indian Land

LUSTs on Indian land in New Mexico and Oklahoma.

Date of Government Version: 09/12/2011
Date Data Arrived at EDR: 09/13/2011
Date Made Active in Reports: 11/11/2011
Number of Days to Update: 59

Source: EPA Region 6
Telephone: 214-665-6597
Last EDR Contact: 04/23/2012
Next Scheduled EDR Contact: 08/13/2012
Data Release Frequency: Varies

INDIAN LUST R9: Leaking Underground Storage Tanks on Indian Land

LUSTs on Indian land in Arizona, California, New Mexico and Nevada

Date of Government Version: 02/14/2012
Date Data Arrived at EDR: 02/17/2012
Date Made Active in Reports: 05/15/2012
Number of Days to Update: 88

Source: Environmental Protection Agency
Telephone: 415-972-3372
Last EDR Contact: 04/30/2012
Next Scheduled EDR Contact: 08/13/2012
Data Release Frequency: Quarterly

INDIAN LUST R8: Leaking Underground Storage Tanks on Indian Land

LUSTs on Indian land in Colorado, Montana, North Dakota, South Dakota, Utah and Wyoming.

Date of Government Version: 08/18/2011
Date Data Arrived at EDR: 08/19/2011
Date Made Active in Reports: 09/13/2011
Number of Days to Update: 25

Source: EPA Region 8
Telephone: 303-312-6271
Last EDR Contact: 04/30/2012
Next Scheduled EDR Contact: 08/13/2012
Data Release Frequency: Quarterly

INDIAN LUST R7: Leaking Underground Storage Tanks on Indian Land

LUSTs on Indian land in Iowa, Kansas, and Nebraska

Date of Government Version: 02/07/2012
Date Data Arrived at EDR: 02/17/2012
Date Made Active in Reports: 05/15/2012
Number of Days to Update: 88

Source: EPA Region 7
Telephone: 913-551-7003
Last EDR Contact: 04/30/2012
Next Scheduled EDR Contact: 08/13/2012
Data Release Frequency: Varies

INDIAN LUST R10: Leaking Underground Storage Tanks on Indian Land
LUSTs on Indian land in Alaska, Idaho, Oregon and Washington.

Date of Government Version: 02/01/2012
Date Data Arrived at EDR: 02/02/2012
Date Made Active in Reports: 05/15/2012
Number of Days to Update: 103
Source: EPA Region 10
Telephone: 206-553-2857
Last EDR Contact: 04/30/2012
Next Scheduled EDR Contact: 08/13/2012
Data Release Frequency: Quarterly

INDIAN LUST R1: Leaking Underground Storage Tanks on Indian Land
A listing of leaking underground storage tank locations on Indian Land.

Date of Government Version: 10/01/2011
Date Data Arrived at EDR: 11/01/2011
Date Made Active in Reports: 11/11/2011
Number of Days to Update: 10
Source: EPA Region 1
Telephone: 617-918-1313
Last EDR Contact: 05/01/2012
Next Scheduled EDR Contact: 08/13/2012
Data Release Frequency: Varies

INDIAN LUST R4: Leaking Underground Storage Tanks on Indian Land
LUSTs on Indian land in Florida, Mississippi and North Carolina.

Date of Government Version: 12/14/2011
Date Data Arrived at EDR: 12/15/2011
Date Made Active in Reports: 01/10/2012
Number of Days to Update: 26
Source: EPA Region 4
Telephone: 404-562-8677
Last EDR Contact: 04/30/2012
Next Scheduled EDR Contact: 08/13/2012
Data Release Frequency: Semi-Annually

State and tribal registered storage tank lists

UST: Underground Storage Tank Data
Registered Underground Storage Tanks. UST's are regulated under Subtitle I of the Resource Conservation and Recovery Act (RCRA) and must be registered with the state department responsible for administering the UST program. Available information varies by state program.

Date of Government Version: 03/05/2012
Date Data Arrived at EDR: 03/06/2012
Date Made Active in Reports: 04/10/2012
Number of Days to Update: 35
Source: Department of Energy & Environmental Protection
Telephone: 860-424-3376
Last EDR Contact: 12/05/2012
Next Scheduled EDR Contact: 09/17/2012
Data Release Frequency: Semi-Annually

AST: Marine Terminals and Tank Information
A listing of bulk petroleum facilities that receive petroleum by a vessel.

Date of Government Version: 07/01/2011
Date Data Arrived at EDR: 07/13/2011
Date Made Active in Reports: 08/11/2011
Number of Days to Update: 29
Source: Department of Energy & Environmental Protection
Telephone: 860-424-3233
Last EDR Contact: 05/24/2012
Next Scheduled EDR Contact: 09/10/2012
Data Release Frequency: Varies

INDIAN UST R6: Underground Storage Tanks on Indian Land
The Indian Underground Storage Tank (UST) database provides information about underground storage tanks on Indian land in EPA Region 6 (Louisiana, Arkansas, Oklahoma, New Mexico, Texas and 65 Tribes).

Date of Government Version: 05/10/2011
Date Data Arrived at EDR: 05/11/2011
Date Made Active in Reports: 06/14/2011
Number of Days to Update: 34
Source: EPA Region 6
Telephone: 214-665-7591
Last EDR Contact: 04/23/2012
Next Scheduled EDR Contact: 08/13/2012
Data Release Frequency: Semi-Annually

INDIAN UST R1: Underground Storage Tanks on Indian Land

The Indian Underground Storage Tank (UST) database provides information about underground storage tanks on Indian land in EPA Region 1 (Connecticut, Maine, Massachusetts, New Hampshire, Rhode Island, Vermont and ten Tribal Nations).

Date of Government Version: 10/01/2011
Date Data Arrived at EDR: 11/01/2011
Date Made Active in Reports: 11/11/2011
Number of Days to Update: 10

Source: EPA, Region 1
Telephone: 617-918-1313
Last EDR Contact: 05/01/2012
Next Scheduled EDR Contact: 08/13/2012
Data Release Frequency: Varies

INDIAN UST R10: Underground Storage Tanks on Indian Land

The Indian Underground Storage Tank (UST) database provides information about underground storage tanks on Indian land in EPA Region 10 (Alaska, Idaho, Oregon, Washington, and Tribal Nations).

Date of Government Version: 02/01/2012
Date Data Arrived at EDR: 02/02/2012
Date Made Active in Reports: 05/15/2012
Number of Days to Update: 103

Source: EPA Region 10
Telephone: 206-553-2857
Last EDR Contact: 04/30/2012
Next Scheduled EDR Contact: 08/13/2012
Data Release Frequency: Quarterly

INDIAN UST R7: Underground Storage Tanks on Indian Land

The Indian Underground Storage Tank (UST) database provides information about underground storage tanks on Indian land in EPA Region 7 (Iowa, Kansas, Missouri, Nebraska, and 9 Tribal Nations).

Date of Government Version: 02/07/2012
Date Data Arrived at EDR: 02/17/2012
Date Made Active in Reports: 05/15/2012
Number of Days to Update: 88

Source: EPA Region 7
Telephone: 913-551-7003
Last EDR Contact: 04/30/2012
Next Scheduled EDR Contact: 08/13/2012
Data Release Frequency: Varies

INDIAN UST R8: Underground Storage Tanks on Indian Land

The Indian Underground Storage Tank (UST) database provides information about underground storage tanks on Indian land in EPA Region 8 (Colorado, Montana, North Dakota, South Dakota, Utah, Wyoming and 27 Tribal Nations).

Date of Government Version: 08/18/2011
Date Data Arrived at EDR: 08/19/2011
Date Made Active in Reports: 09/13/2011
Number of Days to Update: 25

Source: EPA Region 8
Telephone: 303-312-6137
Last EDR Contact: 04/30/2012
Next Scheduled EDR Contact: 08/13/2012
Data Release Frequency: Quarterly

INDIAN UST R4: Underground Storage Tanks on Indian Land

The Indian Underground Storage Tank (UST) database provides information about underground storage tanks on Indian land in EPA Region 4 (Alabama, Florida, Georgia, Kentucky, Mississippi, North Carolina, South Carolina, Tennessee and Tribal Nations)

Date of Government Version: 12/14/2011
Date Data Arrived at EDR: 12/15/2011
Date Made Active in Reports: 01/10/2012
Number of Days to Update: 26

Source: EPA Region 4
Telephone: 404-562-9424
Last EDR Contact: 04/30/2012
Next Scheduled EDR Contact: 08/13/2012
Data Release Frequency: Semi-Annually

INDIAN UST R5: Underground Storage Tanks on Indian Land

The Indian Underground Storage Tank (UST) database provides information about underground storage tanks on Indian land in EPA Region 5 (Michigan, Minnesota and Wisconsin and Tribal Nations).

Date of Government Version: 02/28/2012
Date Data Arrived at EDR: 02/29/2012
Date Made Active in Reports: 05/15/2012
Number of Days to Update: 76

Source: EPA Region 5
Telephone: 312-886-6136
Last EDR Contact: 04/30/2012
Next Scheduled EDR Contact: 08/13/2012
Data Release Frequency: Varies

INDIAN UST R9: Underground Storage Tanks on Indian Land
The Indian Underground Storage Tank (UST) database provides information about underground storage tanks on Indian land in EPA Region 9 (Arizona, California, Hawaii, Nevada, the Pacific Islands, and Tribal Nations).

Date of Government Version: 11/28/2011
Date Data Arrived at EDR: 11/29/2011
Date Made Active in Reports: 01/10/2012
Number of Days to Update: 42
Source: EPA Region 9
Telephone: 415-972-3368
Last EDR Contact: 04/30/2012
Next Scheduled EDR Contact: 08/13/2012
Data Release Frequency: Quarterly

FEMA UST: Underground Storage Tank Listing
A listing of all FEMA owned underground storage tanks.

Date of Government Version: 01/01/2010
Date Data Arrived at EDR: 02/16/2010
Date Made Active in Reports: 04/12/2010
Number of Days to Update: 55
Source: FEMA
Telephone: 202-646-5797
Last EDR Contact: 04/10/2012
Next Scheduled EDR Contact: 07/30/2012
Data Release Frequency: Varies

State and tribal institutional control / engineering control registries

AUL: ELUR Sites
Environmental Land Use Restriction sites.

Date of Government Version: 03/01/2012
Date Data Arrived at EDR: 03/22/2012
Date Made Active in Reports: 04/13/2012
Number of Days to Update: 22
Source: Department of Energy & Environmental Protection
Telephone: 860-424-3912
Last EDR Contact: 05/15/2012
Next Scheduled EDR Contact: 08/27/2012
Data Release Frequency: Varies

State and tribal voluntary cleanup sites

INDIAN VCP R7: Voluntary Cleanup Priority Lisitng
A listing of voluntary cleanup priority sites located on Indian Land located in Region 7.

Date of Government Version: 03/20/2008
Date Data Arrived at EDR: 04/22/2008
Date Made Active in Reports: 05/19/2008
Number of Days to Update: 27
Source: EPA, Region 7
Telephone: 913-551-7365
Last EDR Contact: 04/20/2009
Next Scheduled EDR Contact: 07/20/2009
Data Release Frequency: Varies

INDIAN VCP R1: Voluntary Cleanup Priority Listing
A listing of voluntary cleanup priority sites located on Indian Land located in Region 1.

Date of Government Version: 02/17/2012
Date Data Arrived at EDR: 04/03/2012
Date Made Active in Reports: 05/15/2012
Number of Days to Update: 42
Source: EPA, Region 1
Telephone: 617-918-1102
Last EDR Contact: 04/03/2012
Next Scheduled EDR Contact: 07/16/2012
Data Release Frequency: Varies

VCP: Voluntary Remediation Sites
Sites involved in the Voluntary Remediation Program.

Date of Government Version: 03/01/2012
Date Data Arrived at EDR: 03/22/2012
Date Made Active in Reports: 04/13/2012
Number of Days to Update: 22
Source: Department of Energy & Environmental Protection
Telephone: 860-424-3705
Last EDR Contact: 05/25/2012
Next Scheduled EDR Contact: 08/27/2012
Data Release Frequency: Varies

State and tribal Brownfields sites

BROWNFIELDS 2: Brownfields Inventory

A brownfield site is generally defined as "real property, the expansion, redevelopment, or reuse of which may be complicated by the presence or potential presence of a hazardous substance, pollutant or contaminanta?|"

Date of Government Version: 11/30/2004
Date Data Arrived at EDR: 06/26/2009
Date Made Active in Reports: 07/09/2009
Number of Days to Update: 13

Source: Department of Energy & Environmental Protection
Telephone: 860-424-3705
Last EDR Contact: 03/30/2012
Next Scheduled EDR Contact: 07/09/2012
Data Release Frequency: Varies

BROWNFIELDS: Brownfields Inventory

CBRA has identified over 200 brownfield sites eligible for redevelopment. In most cases these are prime properties for commercial or industrial use. CBRA's grants, assistance and financing lower the financial risks and eliminate the legal, regulatory and environmental risks of redevelopment.

Date of Government Version: 02/06/2012
Date Data Arrived at EDR: 02/07/2012
Date Made Active in Reports: 03/14/2012
Number of Days to Update: 36

Source: Connecticut Brownfields Redevelopment Authority
Telephone: 860-258-7833
Last EDR Contact: 05/15/2012
Next Scheduled EDR Contact: 07/09/2012
Data Release Frequency: Varies

ADDITIONAL ENVIRONMENTAL RECORDS

Local Brownfield lists

US BROWNFIELDS: A Listing of Brownfields Sites

Brownfields are real property, the expansion, redevelopment, or reuse of which may be complicated by the presence or potential presence of a hazardous substance, pollutant, or contaminant. Cleaning up and reinvesting in these properties takes development pressures off of undeveloped, open land, and both improves and protects the environment. Assessment, Cleanup and Redevelopment Exchange System (ACRES) stores information reported by EPA Brownfields grant recipients on brownfields properties assessed or cleaned up with grant funding as well as information on Targeted Brownfields Assessments performed by EPA Regions. A listing of ACRES Brownfield sites is obtained from Cleanups in My Community. Cleanups in My Community provides information on Brownfields properties for which information is reported back to EPA, as well as areas served by Brownfields grant programs.

Date of Government Version: 06/27/2011
Date Data Arrived at EDR: 06/27/2011
Date Made Active in Reports: 09/13/2011
Number of Days to Update: 78

Source: Environmental Protection Agency
Telephone: 202-566-2777
Last EDR Contact: 04/03/2012
Next Scheduled EDR Contact: 07/09/2012
Data Release Frequency: Semi-Annually

Local Lists of Landfill / Solid Waste Disposal Sites

DEBRIS REGION 9: Torres Martinez Reservation Illegal Dump Site Locations

A listing of illegal dump sites location on the Torres Martinez Indian Reservation located in eastern Riverside County and northern Imperial County, California.

Date of Government Version: 01/12/2009
Date Data Arrived at EDR: 05/07/2009
Date Made Active in Reports: 09/21/2009
Number of Days to Update: 137

Source: EPA, Region 9
Telephone: 415-947-4219
Last EDR Contact: 06/01/2012
Next Scheduled EDR Contact: 10/08/2012
Data Release Frequency: No Update Planned

ODI: Open Dump Inventory

An open dump is defined as a disposal facility that does not comply with one or more of the Part 257 or Part 258 Subtitle D Criteria.

Date of Government Version: 06/30/1985
Date Data Arrived at EDR: 08/09/2004
Date Made Active in Reports: 09/17/2004
Number of Days to Update: 39

Source: Environmental Protection Agency
Telephone: 800-424-9346
Last EDR Contact: 06/09/2004
Next Scheduled EDR Contact: N/A
Data Release Frequency: No Update Planned

SWRCY: Recycling Facilities
A listing of recycling facilities.

Date of Government Version: 12/31/2010
Date Data Arrived at EDR: 06/02/2011
Date Made Active in Reports: 06/27/2011
Number of Days to Update: 25

Source: Department of Energy & Environmental Protection
Telephone: 860-424-3223
Last EDR Contact: 04/30/2012
Next Scheduled EDR Contact: 08/13/2012
Data Release Frequency: Varies

INDIAN ODI: Report on the Status of Open Dumps on Indian Lands
Location of open dumps on Indian land.

Date of Government Version: 12/31/1998
Date Data Arrived at EDR: 12/03/2007
Date Made Active in Reports: 01/24/2008
Number of Days to Update: 52

Source: Environmental Protection Agency
Telephone: 703-308-8245
Last EDR Contact: 05/07/2012
Next Scheduled EDR Contact: 08/20/2012
Data Release Frequency: Varies

Local Lists of Hazardous waste / Contaminated Sites

US CDL: Clandestine Drug Labs
A listing of clandestine drug lab locations. The U.S. Department of Justice ("the Department") provides this web site as a public service. It contains addresses of some locations where law enforcement agencies reported they found chemicals or other items that indicated the presence of either clandestine drug laboratories or dumpsites. In most cases, the source of the entries is not the Department, and the Department has not verified the entry and does not guarantee its accuracy. Members of the public must verify the accuracy of all entries by, for example, contacting local law enforcement and local health departments.

Date of Government Version: 02/02/2012
Date Data Arrived at EDR: 03/13/2012
Date Made Active in Reports: 06/14/2012
Number of Days to Update: 93

Source: Drug Enforcement Administration
Telephone: 202-307-1000
Last EDR Contact: 06/04/2012
Next Scheduled EDR Contact: 09/17/2012
Data Release Frequency: Quarterly

CDL: Clandestine Drug Lab Listing
A listing of clandestine drug lab locations included in the Spills database.

Date of Government Version: 02/01/2012
Date Data Arrived at EDR: 02/03/2012
Date Made Active in Reports: 03/14/2012
Number of Days to Update: 40

Source: Department of Energy & Environmental Protection
Telephone: 860-424-3361
Last EDR Contact: 04/09/2012
Next Scheduled EDR Contact: 07/23/2012
Data Release Frequency: Quarterly

US HIST CDL: National Clandestine Laboratory Register
A listing of clandestine drug lab locations. The U.S. Department of Justice ("the Department") provides this web site as a public service. It contains addresses of some locations where law enforcement agencies reported they found chemicals or other items that indicated the presence of either clandestine drug laboratories or dumpsites. In most cases, the source of the entries is not the Department, and the Department has not verified the entry and does not guarantee its accuracy. Members of the public must verify the accuracy of all entries by, for example, contacting local law enforcement and local health departments.

Date of Government Version: 09/01/2007
Date Data Arrived at EDR: 11/19/2008
Date Made Active in Reports: 03/30/2009
Number of Days to Update: 131

Source: Drug Enforcement Administration
Telephone: 202-307-1000
Last EDR Contact: 03/23/2009
Next Scheduled EDR Contact: 06/22/2009
Data Release Frequency: No Update Planned

Local Land Records

LIENS 2: CERCLA Lien Information

A Federal CERCLA ('Superfund') lien can exist by operation of law at any site or property at which EPA has spent Superfund monies. These monies are spent to investigate and address releases and threatened releases of contamination. CERCLIS provides information as to the identity of these sites and properties.

Date of Government Version: 02/16/2012
Date Data Arrived at EDR: 03/26/2012
Date Made Active in Reports: 06/14/2012
Number of Days to Update: 80

Source: Environmental Protection Agency
Telephone: 202-564-6023
Last EDR Contact: 04/30/2012
Next Scheduled EDR Contact: 08/13/2012
Data Release Frequency: Varies

LUCIS: Land Use Control Information System

LUCIS contains records of land use control information pertaining to the former Navy Base Realignment and Closure properties.

Date of Government Version: 12/09/2005
Date Data Arrived at EDR: 12/11/2006
Date Made Active in Reports: 01/11/2007
Number of Days to Update: 31

Source: Department of the Navy
Telephone: 843-820-7326
Last EDR Contact: 05/21/2012
Next Scheduled EDR Contact: 09/03/2012
Data Release Frequency: Varies

LIENS: Environmental Liens Listing

A listing of environmental liens placed by the Cost Recovery Program.

Date of Government Version: 03/19/2012
Date Data Arrived at EDR: 03/21/2012
Date Made Active in Reports: 04/06/2012
Number of Days to Update: 16

Source: Department of Energy & Environmental Protection
Telephone: 860-424-3120
Last EDR Contact: 06/21/2012
Next Scheduled EDR Contact: 09/03/2012
Data Release Frequency: Varies

CT PROPERTY: Property Transfer Filings

A listing of sites that meet the definition of a hazardous waste establishment. They can be generators, dry cleaners, furniture strippers, etc. These sites have been sold to another owner.

Date of Government Version: 03/01/2012
Date Data Arrived at EDR: 03/22/2012
Date Made Active in Reports: 04/13/2012
Number of Days to Update: 22

Source: Department of Energy & Environmental Protection
Telephone: 860-424-3705
Last EDR Contact: 05/25/2012
Next Scheduled EDR Contact: 08/27/2012
Data Release Frequency: Semi-Annually

Records of Emergency Release Reports

HMIRS: Hazardous Materials Information Reporting System

Hazardous Materials Incident Report System. HMIRS contains hazardous material spill incidents reported to DOT.

Date of Government Version: 04/01/2012
Date Data Arrived at EDR: 04/03/2012
Date Made Active in Reports: 06/14/2012
Number of Days to Update: 72

Source: U.S. Department of Transportation
Telephone: 202-366-4555
Last EDR Contact: 04/03/2012
Next Scheduled EDR Contact: 07/16/2012
Data Release Frequency: Annually

SPILLS: Oil & Chemical Spill Database

Oil and Chemical Spill Data.

Date of Government Version: 02/01/2012
Date Data Arrived at EDR: 02/03/2012
Date Made Active in Reports: 03/14/2012
Number of Days to Update: 40

Source: Department of Energy & Environmental Protection
Telephone: 860-424-3024
Last EDR Contact: 04/09/2012
Next Scheduled EDR Contact: 07/23/2012
Data Release Frequency: Semi-Annually

Other Ascertainable Records

RCRA-NonGen: RCRA - Non Generators

RCRAInfo is EPA's comprehensive information system, providing access to data supporting the Resource Conservation and Recovery Act (RCRA) of 1976 and the Hazardous and Solid Waste Amendments (HSWA) of 1984. The database includes selective information on sites which generate, transport, store, treat and/or dispose of hazardous waste as defined by the Resource Conservation and Recovery Act (RCRA). Non-Generators do not presently generate hazardous waste.

Date of Government Version: 03/15/2012
Date Data Arrived at EDR: 04/04/2012
Date Made Active in Reports: 05/15/2012
Number of Days to Update: 41

Source: Environmental Protection Agency
Telephone: (888) 372-7341
Last EDR Contact: 04/04/2012
Next Scheduled EDR Contact: 07/16/2012
Data Release Frequency: Varies

DOT OPS: Incident and Accident Data

Department of Transporation, Office of Pipeline Safety Incident and Accident data.

Date of Government Version: 07/29/2011
Date Data Arrived at EDR: 08/09/2011
Date Made Active in Reports: 11/11/2011
Number of Days to Update: 94

Source: Department of Transporation, Office of Pipeline Safety
Telephone: 202-366-4595
Last EDR Contact: 05/08/2012
Next Scheduled EDR Contact: 08/20/2012
Data Release Frequency: Varies

DOD: Department of Defense Sites

This data set consists of federally owned or administered lands, administered by the Department of Defense, that have any area equal to or greater than 640 acres of the United States, Puerto Rico, and the U.S. Virgin Islands.

Date of Government Version: 12/31/2005
Date Data Arrived at EDR: 11/10/2006
Date Made Active in Reports: 01/11/2007
Number of Days to Update: 62

Source: USGS
Telephone: 888-275-8747
Last EDR Contact: 04/16/2012
Next Scheduled EDR Contact: 07/30/2012
Data Release Frequency: Semi-Annually

FUDS: Formerly Used Defense Sites

The listing includes locations of Formerly Used Defense Sites properties where the US Army Corps of Engineers is actively working or will take necessary cleanup actions.

Date of Government Version: 12/31/2009
Date Data Arrived at EDR: 08/12/2010
Date Made Active in Reports: 12/02/2010
Number of Days to Update: 112

Source: U.S. Army Corps of Engineers
Telephone: 202-528-4285
Last EDR Contact: 06/11/2012
Next Scheduled EDR Contact: 09/24/2012
Data Release Frequency: Varies

CONSENT: Superfund (CERCLA) Consent Decrees

Major legal settlements that establish responsibility and standards for cleanup at NPL (Superfund) sites. Released periodically by United States District Courts after settlement by parties to litigation matters.

Date of Government Version: 12/01/2011
Date Data Arrived at EDR: 01/25/2012
Date Made Active in Reports: 03/01/2012
Number of Days to Update: 36

Source: Department of Justice, Consent Decree Library
Telephone: Varies
Last EDR Contact: 04/02/2012
Next Scheduled EDR Contact: 07/16/2012
Data Release Frequency: Varies

ROD: Records Of Decision

Record of Decision. ROD documents mandate a permanent remedy at an NPL (Superfund) site containing technical and health information to aid in the cleanup.

Date of Government Version: 02/27/2012
Date Data Arrived at EDR: 03/14/2012
Date Made Active in Reports: 06/14/2012
Number of Days to Update: 92

Source: EPA
Telephone: 703-416-0223
Last EDR Contact: 06/13/2012
Next Scheduled EDR Contact: 09/24/2012
Data Release Frequency: Annually

UMTRA: Uranium Mill Tailings Sites

Uranium ore was mined by private companies for federal government use in national defense programs. When the mills shut down, large piles of the sand-like material (mill tailings) remain after uranium has been extracted from the ore. Levels of human exposure to radioactive materials from the piles are low; however, in some cases tailings were used as construction materials before the potential health hazards of the tailings were recognized.

Date of Government Version: 09/14/2010
Date Data Arrived at EDR: 10/07/2011
Date Made Active in Reports: 03/01/2012
Number of Days to Update: 146

Source: Department of Energy
Telephone: 505-845-0011
Last EDR Contact: 05/29/2012
Next Scheduled EDR Contact: 09/10/2012
Data Release Frequency: Varies

MINES: Mines Master Index File

Contains all mine identification numbers issued for mines active or opened since 1971. The data also includes violation information.

Date of Government Version: 08/18/2011
Date Data Arrived at EDR: 09/08/2011
Date Made Active in Reports: 09/29/2011
Number of Days to Update: 21

Source: Department of Labor, Mine Safety and Health Administration
Telephone: 303-231-5959
Last EDR Contact: 06/05/2012
Next Scheduled EDR Contact: 09/17/2012
Data Release Frequency: Semi-Annually

TRIS: Toxic Chemical Release Inventory System

Toxic Release Inventory System. TRIS identifies facilities which release toxic chemicals to the air, water and land in reportable quantities under SARA Title III Section 313.

Date of Government Version: 12/31/2009
Date Data Arrived at EDR: 09/01/2011
Date Made Active in Reports: 01/10/2012
Number of Days to Update: 131

Source: EPA
Telephone: 202-566-0250
Last EDR Contact: 05/29/2012
Next Scheduled EDR Contact: 09/10/2012
Data Release Frequency: Annually

TSCA: Toxic Substances Control Act

Toxic Substances Control Act. TSCA identifies manufacturers and importers of chemical substances included on the TSCA Chemical Substance Inventory list. It includes data on the production volume of these substances by plant site.

Date of Government Version: 12/31/2006
Date Data Arrived at EDR: 09/29/2010
Date Made Active in Reports: 12/02/2010
Number of Days to Update: 64

Source: EPA
Telephone: 202-260-5521
Last EDR Contact: 03/28/2012
Next Scheduled EDR Contact: 07/09/2012
Data Release Frequency: Every 4 Years

FTTS: FIFRA/ TSCA Tracking System - FIFRA (Federal Insecticide, Fungicide, & Rodenticide Act)/TSCA (Toxic Substances Control Act)

FTTS tracks administrative cases and pesticide enforcement actions and compliance activities related to FIFRA, TSCA and EPCRA (Emergency Planning and Community Right-to-Know Act). To maintain currency, EDR contacts the Agency on a quarterly basis.

Date of Government Version: 04/09/2009
Date Data Arrived at EDR: 04/16/2009
Date Made Active in Reports: 05/11/2009
Number of Days to Update: 25

Source: EPA/Office of Prevention, Pesticides and Toxic Substances
Telephone: 202-566-1667
Last EDR Contact: 05/23/2012
Next Scheduled EDR Contact: 09/10/2012
Data Release Frequency: Quarterly

FTTS INSP: FIFRA/ TSCA Tracking System - FIFRA (Federal Insecticide, Fungicide, & Rodenticide Act)/TSCA (Toxic Substances Control Act)

A listing of FIFRA/TSCA Tracking System (FTTS) inspections and enforcements.

Date of Government Version: 04/09/2009
Date Data Arrived at EDR: 04/16/2009
Date Made Active in Reports: 05/11/2009
Number of Days to Update: 25

Source: EPA
Telephone: 202-566-1667
Last EDR Contact: 05/23/2012
Next Scheduled EDR Contact: 09/10/2012
Data Release Frequency: Quarterly

HIST FTTS: FIFRA/TSCA Tracking System Administrative Case Listing

A complete administrative case listing from the FIFRA/TSCA Tracking System (FTTS) for all ten EPA regions. The information was obtained from the National Compliance Database (NCDB). NCDB supports the implementation of FIFRA (Federal Insecticide, Fungicide, and Rodenticide Act) and TSCA (Toxic Substances Control Act). Some EPA regions are now closing out records. Because of that, and the fact that some EPA regions are not providing EPA Headquarters with updated records, it was decided to create a HIST FTTS database. It included records that may not be included in the newer FTTS database updates. This database is no longer updated.

Date of Government Version: 10/19/2006
Date Data Arrived at EDR: 03/01/2007
Date Made Active in Reports: 04/10/2007
Number of Days to Update: 40

Source: Environmental Protection Agency
Telephone: 202-564-2501
Last EDR Contact: 12/17/2007
Next Scheduled EDR Contact: 03/17/2008
Data Release Frequency: No Update Planned

HIST FTTS INSP: FIFRA/TSCA Tracking System Inspection & Enforcement Case Listing

A complete inspection and enforcement case listing from the FIFRA/TSCA Tracking System (FTTS) for all ten EPA regions. The information was obtained from the National Compliance Database (NCDB). NCDB supports the implementation of FIFRA (Federal Insecticide, Fungicide, and Rodenticide Act) and TSCA (Toxic Substances Control Act). Some EPA regions are now closing out records. Because of that, and the fact that some EPA regions are not providing EPA Headquarters with updated records, it was decided to create a HIST FTTS database. It included records that may not be included in the newer FTTS database updates. This database is no longer updated.

Date of Government Version: 10/19/2006
Date Data Arrived at EDR: 03/01/2007
Date Made Active in Reports: 04/10/2007
Number of Days to Update: 40

Source: Environmental Protection Agency
Telephone: 202-564-2501
Last EDR Contact: 12/17/2008
Next Scheduled EDR Contact: 03/17/2008
Data Release Frequency: No Update Planned

SSTS: Section 7 Tracking Systems

Section 7 of the Federal Insecticide, Fungicide and Rodenticide Act, as amended (92 Stat. 829) requires all registered pesticide-producing establishments to submit a report to the Environmental Protection Agency by March 1st each year. Each establishment must report the types and amounts of pesticides, active ingredients and devices being produced, and those having been produced and sold or distributed in the past year.

Date of Government Version: 12/31/2009
Date Data Arrived at EDR: 12/10/2010
Date Made Active in Reports: 02/25/2011
Number of Days to Update: 77

Source: EPA
Telephone: 202-564-4203
Last EDR Contact: 04/30/2012
Next Scheduled EDR Contact: 08/13/2012
Data Release Frequency: Annually

ICIS: Integrated Compliance Information System

The Integrated Compliance Information System (ICIS) supports the information needs of the national enforcement and compliance program as well as the unique needs of the National Pollutant Discharge Elimination System (NPDES) program.

Date of Government Version: 07/20/2011
Date Data Arrived at EDR: 11/10/2011
Date Made Active in Reports: 01/10/2012
Number of Days to Update: 61

Source: Environmental Protection Agency
Telephone: 202-564-5088
Last EDR Contact: 06/21/2012
Next Scheduled EDR Contact: 10/08/2012
Data Release Frequency: Quarterly

PADS: PCB Activity Database System

PCB Activity Database. PADS Identifies generators, transporters, commercial storers and/or brokers and disposers of PCB's who are required to notify the EPA of such activities.

Date of Government Version: 11/01/2010
Date Data Arrived at EDR: 11/10/2010
Date Made Active in Reports: 02/16/2011
Number of Days to Update: 98

Source: EPA
Telephone: 202-566-0500
Last EDR Contact: 04/17/2012
Next Scheduled EDR Contact: 07/30/2012
Data Release Frequency: Annually

MLTS: Material Licensing Tracking System

MLTS is maintained by the Nuclear Regulatory Commission and contains a list of approximately 8,100 sites which possess or use radioactive materials and which are subject to NRC licensing requirements. To maintain currency, EDR contacts the Agency on a quarterly basis.

Date of Government Version: 06/21/2011
Date Data Arrived at EDR: 07/15/2011
Date Made Active in Reports: 09/13/2011
Number of Days to Update: 60

Source: Nuclear Regulatory Commission
Telephone: 301-415-7169
Last EDR Contact: 06/11/2012
Next Scheduled EDR Contact: 09/24/2012
Data Release Frequency: Quarterly

RADINFO: Radiation Information Database

The Radiation Information Database (RADINFO) contains information about facilities that are regulated by U.S. Environmental Protection Agency (EPA) regulations for radiation and radioactivity.

Date of Government Version: 01/10/2012
Date Data Arrived at EDR: 01/12/2012
Date Made Active in Reports: 03/01/2012
Number of Days to Update: 49

Source: Environmental Protection Agency
Telephone: 202-343-9775
Last EDR Contact: 04/10/2012
Next Scheduled EDR Contact: 07/23/2012
Data Release Frequency: Quarterly

FINDS: Facility Index System/Facility Registry System

Facility Index System. FINDS contains both facility information and 'pointers' to other sources that contain more detail. EDR includes the following FINDS databases in this report: PCS (Permit Compliance System), AIRS (Aerometric Information Retrieval System), DOCKET (Enforcement Docket used to manage and track information on civil judicial enforcement cases for all environmental statutes), FURS (Federal Underground Injection Control), C-DOCKET (Criminal Docket System used to track criminal enforcement actions for all environmental statutes), FFIS (Federal Facilities Information System), STATE (State Environmental Laws and Statutes), and PADS (PCB Activity Data System).

Date of Government Version: 10/23/2011
Date Data Arrived at EDR: 12/13/2011
Date Made Active in Reports: 03/01/2012
Number of Days to Update: 79

Source: EPA
Telephone: (617) 918-1111
Last EDR Contact: 06/12/2012
Next Scheduled EDR Contact: 09/24/2012
Data Release Frequency: Quarterly

RAATS: RCRA Administrative Action Tracking System

RCRA Administration Action Tracking System. RAATS contains records based on enforcement actions issued under RCRA pertaining to major violators and includes administrative and civil actions brought by the EPA. For administration actions after September 30, 1995, data entry in the RAATS database was discontinued. EPA will retain a copy of the database for historical records. It was necessary to terminate RAATS because a decrease in agency resources made it impossible to continue to update the information contained in the database.

Date of Government Version: 04/17/1995
Date Data Arrived at EDR: 07/03/1995
Date Made Active in Reports: 08/07/1995
Number of Days to Update: 35

Source: EPA
Telephone: 202-564-4104
Last EDR Contact: 06/02/2008
Next Scheduled EDR Contact: 09/01/2008
Data Release Frequency: No Update Planned

BRS: Biennial Reporting System

The Biennial Reporting System is a national system administered by the EPA that collects data on the generation and management of hazardous waste. BRS captures detailed data from two groups: Large Quantity Generators (LQG) and Treatment, Storage, and Disposal Facilities.

Date of Government Version: 12/31/2009
Date Data Arrived at EDR: 03/01/2011
Date Made Active in Reports: 05/02/2011
Number of Days to Update: 62

Source: EPA/NTIS
Telephone: 800-424-9346
Last EDR Contact: 06/01/2012
Next Scheduled EDR Contact: 09/10/2012
Data Release Frequency: Biennially

LWDS: Connecticut Leachate and Wastewater Discharge Sites

The Leachate and Waste Water Discharge Inventory Data Layer (LWDS) includes point locations digitized from Leachate and Wastewater Discharge Source maps compiled by the Connecticut DEP. These maps locate surface and groundwater discharges that (1) have received a waste water discharge permit from the state or (2) are historic and now defunct waste sites or (3) are locations of accidental spills, leaks, or discharges of a variety of liquid or solid wastes.

Date of Government Version: 07/17/2009
Date Data Arrived at EDR: 10/21/2009
Date Made Active in Reports: 10/30/2009
Number of Days to Update: 9

Source: Department of Energy & Environmental Protection
Telephone: N/A
Last EDR Contact: 04/11/2012
Next Scheduled EDR Contact: 07/30/2012
Data Release Frequency: Varies

CT MANIFEST: Hazardous Waste Manifest Data

Facility and manifest data. Manifest is a document that lists and tracks hazardous waste from the generator through transporters to a tsd facility.

Date of Government Version: 05/21/2012
Date Data Arrived at EDR: 05/22/2012
Date Made Active in Reports: 05/31/2012
Number of Days to Update: 9

Source: Department of Energy & Environmental Protection
Telephone: 860-424-3375
Last EDR Contact: 05/22/2012
Next Scheduled EDR Contact: 09/03/2012
Data Release Frequency: Annually

DRYCLEANERS: Drycleaner Facilities

A listing of drycleaner facility locations.

Date of Government Version: 07/18/2008
Date Data Arrived at EDR: 08/08/2008
Date Made Active in Reports: 08/27/2008
Number of Days to Update: 19

Source: Department of Energy & Environmental Protection
Telephone: 860-424-3026
Last EDR Contact: 06/18/2012
Next Scheduled EDR Contact: 10/01/2012
Data Release Frequency: Varies

ENFORCEMENT: Enforcement Case Listing

The types of enforcement actions included are administrative consent orders, final unilateral orders and final dispositions of civil cases through the Attorney General's Office.

Date of Government Version: 10/27/2011
Date Data Arrived at EDR: 11/07/2011
Date Made Active in Reports: 11/29/2011
Number of Days to Update: 22

Source: Department of Energy & Environmental Protection
Telephone: 860-424-3265
Last EDR Contact: 05/16/2012
Next Scheduled EDR Contact: 08/06/2012
Data Release Frequency: Varies

NPDES: Wastewater Permit Listing

A listing of permits issued by the DEP.

Date of Government Version: 04/12/2012
Date Data Arrived at EDR: 05/01/2012
Date Made Active in Reports: 05/31/2012
Number of Days to Update: 30

Source: Department of Energy & Environmental Protection
Telephone: 860-424-3832
Last EDR Contact: 04/30/2012
Next Scheduled EDR Contact: 07/16/2012
Data Release Frequency: Varies

AIRS: Permitted Air Sources Listing

A listing of permitted air sources in Connecticut.

Date of Government Version: 05/15/2012
Date Data Arrived at EDR: 05/15/2012
Date Made Active in Reports: 05/31/2012
Number of Days to Update: 16

Source: Department of Energy & Environmental Protection
Telephone: 860-424-3026
Last EDR Contact: 04/30/2012
Next Scheduled EDR Contact: 08/13/2012
Data Release Frequency: Varies

INDIAN RESERV: Indian Reservations

This map layer portrays Indian administered lands of the United States that have any area equal to or greater than 640 acres.

Date of Government Version: 12/31/2005
Date Data Arrived at EDR: 12/08/2006
Date Made Active in Reports: 01/11/2007
Number of Days to Update: 34

Source: USGS
Telephone: 202-208-3710
Last EDR Contact: 04/16/2012
Next Scheduled EDR Contact: 07/30/2012
Data Release Frequency: Semi-Annually

SCRD DRYCLEANERS: State Coalition for Remediation of Drycleaners Listing

The State Coalition for Remediation of Drycleaners was established in 1998, with support from the U.S. EPA Office of Superfund Remediation and Technology Innovation. It is comprised of representatives of states with established drycleaner remediation programs. Currently the member states are Alabama, Connecticut, Florida, Illinois, Kansas, Minnesota, Missouri, North Carolina, Oregon, South Carolina, Tennessee, Texas, and Wisconsin.

Date of Government Version: 03/07/2011
Date Data Arrived at EDR: 03/09/2011
Date Made Active in Reports: 05/02/2011
Number of Days to Update: 54

Source: Environmental Protection Agency
Telephone: 615-532-8599
Last EDR Contact: 04/23/2012
Next Scheduled EDR Contact: 08/06/2012
Data Release Frequency: Varies

FEDLAND: Federal and Indian Lands

Federally and Indian administrated lands of the United States. Lands included are administrated by: Army Corps of Engineers, Bureau of Reclamation, National Wild and Scenic River, National Wildlife Refuge, Public Domain Land, Wilderness, Wilderness Study Area, Wildlife Management Area, Bureau of Indian Affairs, Bureau of Land Management, Department of Justice, Forest Service, Fish and Wildlife Service, National Park Service.

Date of Government Version: 12/31/2005
Date Data Arrived at EDR: 02/06/2006
Date Made Active in Reports: 01/11/2007
Number of Days to Update: 339

Source: U.S. Geological Survey
Telephone: 888-275-8747
Last EDR Contact: 04/16/2012
Next Scheduled EDR Contact: 07/30/2012
Data Release Frequency: N/A

EPA WATCH LIST: EPA WATCH LIST

EPA maintains a "Watch List" to facilitate dialogue between EPA, state and local environmental agencies on enforcement matters relating to facilities with alleged violations identified as either significant or high priority. Being on the Watch List does not mean that the facility has actually violated the law only that an investigation by EPA or a state or local environmental agency has led those organizations to allege that an unproven violation has in fact occurred. Being on the Watch List does not represent a higher level of concern regarding the alleged violations that were detected, but instead indicates cases requiring additional dialogue between EPA, state and local agencies - primarily because of the length of time the alleged violation has gone unaddressed or unresolved.

Date of Government Version: 03/31/2012
Date Data Arrived at EDR: 05/17/2012
Date Made Active in Reports: 06/14/2012
Number of Days to Update: 28

Source: Environmental Protection Agency
Telephone: 617-520-3000
Last EDR Contact: 05/15/2012
Next Scheduled EDR Contact: 08/27/2012
Data Release Frequency: Quarterly

FINANCIAL ASSURANCE 1: Financial Assurance Information Listing

A listing containing RCRA financial assurance information submitted on behalf of the CT DEP's Program Analysis Group of the Waste Engineering and Enforcement Division.

Date of Government Version: 01/04/2012
Date Data Arrived at EDR: 01/06/2012
Date Made Active in Reports: 02/06/2012
Number of Days to Update: 31

Source: Department of Energy & Environmental Protection
Telephone: 860-418-5930
Last EDR Contact: 06/21/2012
Next Scheduled EDR Contact: 10/08/2012
Data Release Frequency: Varies

FINANCIAL ASSURANCE 2: Financial Assurance Information Listing

A listing of financial assurance information for solid waste facilities. Financial assurance is intended to ensure that resources are available to pay for the cost of closure, post-closure care, and corrective measures if the owner or operator of a regulated facility is unable or unwilling to pay.

Date of Government Version: 01/04/2012
Date Data Arrived at EDR: 01/06/2012
Date Made Active in Reports: 02/06/2012
Number of Days to Update: 31

Source: Department of Energy & Environmental Protection
Telephone: 860-418-5930
Last EDR Contact: 06/21/2012
Next Scheduled EDR Contact: 10/08/2012
Data Release Frequency: Varies

PCB TRANSFORMER: PCB Transformer Registration Database

The database of PCB transformer registrations that includes all PCB registration submittals.

Date of Government Version: 02/01/2011
Date Data Arrived at EDR: 10/19/2011
Date Made Active in Reports: 01/10/2012
Number of Days to Update: 83

Source: Environmental Protection Agency
Telephone: 202-566-0517
Last EDR Contact: 05/04/2012
Next Scheduled EDR Contact: 08/13/2012
Data Release Frequency: Varies

COAL ASH EPA: Coal Combustion Residues Surface Impoundments List

A listing of coal combustion residues surface impoundments with high hazard potential ratings.

Date of Government Version: 08/17/2010
Date Data Arrived at EDR: 01/03/2011
Date Made Active in Reports: 03/21/2011
Number of Days to Update: 77

Source: Environmental Protection Agency
Telephone: N/A
Last EDR Contact: 06/12/2012
Next Scheduled EDR Contact: 09/24/2012
Data Release Frequency: Varies

2020 CORRECTIVE ACTION: 2020 Corrective Action Program List

This RCRA cleanup baseline includes facilities expected to need corrective action.

Date of Government Version: 11/11/2011
Date Data Arrived at EDR: 05/18/2012
Date Made Active in Reports: 05/25/2012
Number of Days to Update: 7

Source: Environmental Protection Agency
Telephone: 703-308-4044
Last EDR Contact: 05/18/2012
Next Scheduled EDR Contact: 08/27/2012
Data Release Frequency: Varies

COAL ASH DOE: Sleam-Electric Plan Operation Data

A listing of power plants that store ash in surface ponds.

Date of Government Version: 12/31/2005
Date Data Arrived at EDR: 08/07/2009
Date Made Active in Reports: 10/22/2009
Number of Days to Update: 76

Source: Department of Energy
Telephone: 202-586-8719
Last EDR Contact: 04/16/2012
Next Scheduled EDR Contact: 07/30/2012
Data Release Frequency: Varies

CPCS: Contaminated or Potentially Contaminated Sites

A list of Contaminated or Potentially Contaminated Sites within Connecticut. This list represents the "Hazardous Waste Facilities," as defined in Section 22a-134f of the Connecticut General Statutes (CGS). The list contains the following types of sites: Sites listed on the Inventory of Hazardous Waste Disposal Sites; Sites subject to the Property Transfer Act; Sites at which underground storage tanks are known to have leaked; Sites at which hazardous waste subject to the RCRA; Sites that are included in EPA's (CERCLIS); Sites that are the subject of an order issued by the Commissioner of DEP that requires investigation and remediation of a potential or known source of pollution; and Sites that have entered into one of the Department's Voluntary Remediation Programs.

Date of Government Version: 01/28/2011
Date Data Arrived at EDR: 03/25/2011
Date Made Active in Reports: 04/27/2011
Number of Days to Update: 33

Source: Department of Energy & Environmental Protection
Telephone: 860-424-3766
Last EDR Contact: 04/09/2012
Next Scheduled EDR Contact: 07/23/2012
Data Release Frequency: Quarterly

GOVERNMENT RECORDS SEARCHED / DATA CURRENCY TRACKING

EDR PROPRIETARY RECORDS

EDR Proprietary Records

Manufactured Gas Plants: EDR Proprietary Manufactured Gas Plants

The EDR Proprietary Manufactured Gas Plant Database includes records of coal gas plants (manufactured gas plants) compiled by EDR's researchers. Manufactured gas sites were used in the United States from the 1800's to 1950's to produce a gas that could be distributed and used as fuel. These plants used whale oil, rosin, coal, or a mixture of coal, oil, and water that also produced a significant amount of waste. Many of the byproducts of the gas production, such as coal tar (oily waste containing volatile and non-volatile chemicals), sludges, oils and other compounds are potentially hazardous to human health and the environment. The byproduct from this process was frequently disposed of directly at the plant site and can remain or spread slowly, serving as a continuous source of soil and groundwater contamination.

Date of Government Version: N/A
Date Data Arrived at EDR: N/A
Date Made Active in Reports: N/A
Number of Days to Update: N/A

Source: EDR, Inc.
Telephone: N/A
Last EDR Contact: N/A
Next Scheduled EDR Contact: N/A
Data Release Frequency: No Update Planned

OTHER DATABASE(S)

Depending on the geographic area covered by this report, the data provided in these specialty databases may or may not be complete. For example, the existence of wetlands information data in a specific report does not mean that all wetlands in the area covered by the report are included. Moreover, the absence of any reported wetlands information does not necessarily mean that wetlands do not exist in the area covered by the report.

NJ MANIFEST: Manifest Information

Hazardous waste manifest information.

Date of Government Version: 12/31/2010
Date Data Arrived at EDR: 07/20/2011
Date Made Active in Reports: 08/11/2011
Number of Days to Update: 22

Source: Department of Environmental Protection
Telephone: N/A
Last EDR Contact: 04/17/2012
Next Scheduled EDR Contact: 07/30/2012
Data Release Frequency: Annually

NY MANIFEST: Facility and Manifest Data

Manifest is a document that lists and tracks hazardous waste from the generator through transporters to a TSD facility.

Date of Government Version: 05/01/2012
Date Data Arrived at EDR: 05/09/2012
Date Made Active in Reports: 06/14/2012
Number of Days to Update: 36

Source: Department of Environmental Conservation
Telephone: 518-402-8651
Last EDR Contact: 05/09/2012
Next Scheduled EDR Contact: 08/20/2012
Data Release Frequency: Annually

PA MANIFEST: Manifest Information

Hazardous waste manifest information.

Date of Government Version: 12/31/2010
Date Data Arrived at EDR: 04/27/2012
Date Made Active in Reports: 06/05/2012
Number of Days to Update: 39

Source: Department of Environmental Protection
Telephone: 717-783-8990
Last EDR Contact: 04/23/2012
Next Scheduled EDR Contact: 08/06/2012
Data Release Frequency: Annually

RI MANIFEST: Manifest information

Hazardous waste manifest information

Date of Government Version: 12/31/2010
Date Data Arrived at EDR: 06/24/2011
Date Made Active in Reports: 06/30/2011
Number of Days to Update: 6

Source: Department of Environmental Management
Telephone: 401-222-2797
Last EDR Contact: 02/27/2012
Next Scheduled EDR Contact: 06/11/2012
Data Release Frequency: Annually

VT MANIFEST: Hazardous Waste Manifest Data
Hazardous waste manifest information.

Date of Government Version: 05/11/2012
Date Data Arrived at EDR: 05/24/2012
Date Made Active in Reports: 06/14/2012
Number of Days to Update: 21

Source: Department of Environmental Conservation
Telephone: 802-241-3443
Last EDR Contact: 04/23/2012
Next Scheduled EDR Contact: 08/06/2012
Data Release Frequency: Annually

WI MANIFEST: Manifest Information
Hazardous waste manifest information.

Date of Government Version: 12/31/2010
Date Data Arrived at EDR: 08/19/2011
Date Made Active in Reports: 09/15/2011
Number of Days to Update: 27

Source: Department of Natural Resources
Telephone: N/A
Last EDR Contact: 06/18/2012
Next Scheduled EDR Contact: 10/01/2012
Data Release Frequency: Annually

Oil/Gas Pipelines: This data was obtained by EDR from the USGS in 1994. It is referred to by USGS as GeoData Digital Line Graphs from 1:100,000-Scale Maps. It was extracted from the transportation category including some oil, but primarily gas pipelines.

Electric Power Transmission Line Data
Source: Rextag Strategies Corp.
Telephone: (281) 769-2247
U.S. Electric Transmission and Power Plants Systems Digital GIS Data

Sensitive Receptors: There are individuals deemed sensitive receptors due to their fragile immune systems and special sensitivity to environmental discharges. These sensitive receptors typically include the elderly, the sick, and children. While the location of all sensitive receptors cannot be determined, EDR indicates those buildings and facilities - schools, daycares, hospitals, medical centers, and nursing homes - where individuals who are sensitive receptors are likely to be located.

AHA Hospitals:
Source: American Hospital Association, Inc.
Telephone: 312-280-5991
The database includes a listing of hospitals based on the American Hospital Association's annual survey of hospitals.

Medical Centers: Provider of Services Listing
Source: Centers for Medicare & Medicaid Services
Telephone: 410-786-3000
A listing of hospitals with Medicare provider number, produced by Centers of Medicare & Medicaid Services, a federal agency within the U.S. Department of Health and Human Services.

Nursing Homes
Source: National Institutes of Health
Telephone: 301-594-6248
Information on Medicare and Medicaid certified nursing homes in the United States.

Public Schools
Source: National Center for Education Statistics
Telephone: 202-502-7300
The National Center for Education Statistics' primary database on elementary and secondary public education in the United States. It is a comprehensive, annual, national statistical database of all public elementary and secondary schools and school districts, which contains data that are comparable across all states.

Private Schools
Source: National Center for Education Statistics
Telephone: 202-502-7300
The National Center for Education Statistics' primary database on private school locations in the United States.

Daycare Centers: Licensed Child Care Facilities
Source: Department of Public Health
Telephone: 860-509-8045

Flood Zone Data: This data, available in select counties across the country, was obtained by EDR in 2003 & 2011 from the Federal Emergency Management Agency (FEMA). Data depicts 100-year and 500-year flood zones as defined by FEMA.

NWI: National Wetlands Inventory. This data, available in select counties across the country, was obtained by EDR in 2002 and 2005 from the U.S. Fish and Wildlife Service.

State Wetlands Data: Wetland Soils
Source: Department of Environmental Protection
Telephone: 860-871-4047

Scanned Digital USGS 7.5' Topographic Map (DRG)
Source: United States Geologic Survey
A digital raster graphic (DRG) is a scanned image of a U.S. Geological Survey topographic map. The map images are made by scanning published paper maps on high-resolution scanners. The raster image is georeferenced and fit to the Universal Transverse Mercator (UTM) projection.

STREET AND ADDRESS INFORMATION

© 2010 Tele Atlas North America, Inc. All rights reserved. This material is proprietary and the subject of copyright protection and other intellectual property rights owned by or licensed to Tele Atlas North America, Inc. The use of this material is subject to the terms of a license agreement. You will be held liable for any unauthorized copying or disclosure of this material.

GEOCHECK ®- PHYSICAL SETTING SOURCE ADDENDUM

TARGET PROPERTY ADDRESS

BRAINARD AIRPORT
BRAINARD AIRPORT
HARTFORD, CT 06114

TARGET PROPERTY COORDINATES

Latitude (North):	41.7388 - 41° 44' 19.68''
Longitude (West):	72.6487 - 72° 38' 55.32''
Universal Tranverse Mercator:	Zone 18
UTM X (Meters):	695535.1
UTM Y (Meters):	4623235.0
Elevation:	36 ft. above sea level

USGS TOPOGRAPHIC MAP

Target Property Map:	41072-F6 HARTFORD SOUTH, CT
Most Recent Revision:	1992
North Map:	41072-G6 HARTFORD NORTH, CT
Most Recent Revision:	1992

EDR's GeoCheck Physical Setting Source Addendum is provided to assist the environmental professional in forming an opinion about the impact of potential contaminant migration.

Assessment of the impact of contaminant migration generally has two principal investigative components:

1. Groundwater flow direction, and
2. Groundwater flow velocity.

Groundwater flow direction may be impacted by surface topography, hydrology, hydrogeology, characteristics of the soil, and nearby wells. Groundwater flow velocity is generally impacted by the nature of the geologic strata.

GEOCHECK® - PHYSICAL SETTING SOURCE SUMMARY

GROUNDWATER FLOW DIRECTION INFORMATION

Groundwater flow direction for a particular site is best determined by a qualified environmental professional using site-specific well data. If such data is not reasonably ascertainable, it may be necessary to rely on other sources of information, such as surface topographic information, hydrologic information, hydrogeologic data collected on nearby properties, and regional groundwater flow information (from deep aquifers).

TOPOGRAPHIC INFORMATION

Surface topography may be indicative of the direction of surficial groundwater flow. This information can be used to assist the environmental professional in forming an opinion about the impact of nearby contaminated properties or, should contamination exist on the target property, what downgradient sites might be impacted.

TARGET PROPERTY TOPOGRAPHY

General Topographic Gradient: General East

SURROUNDING TOPOGRAPHY: ELEVATION PROFILES

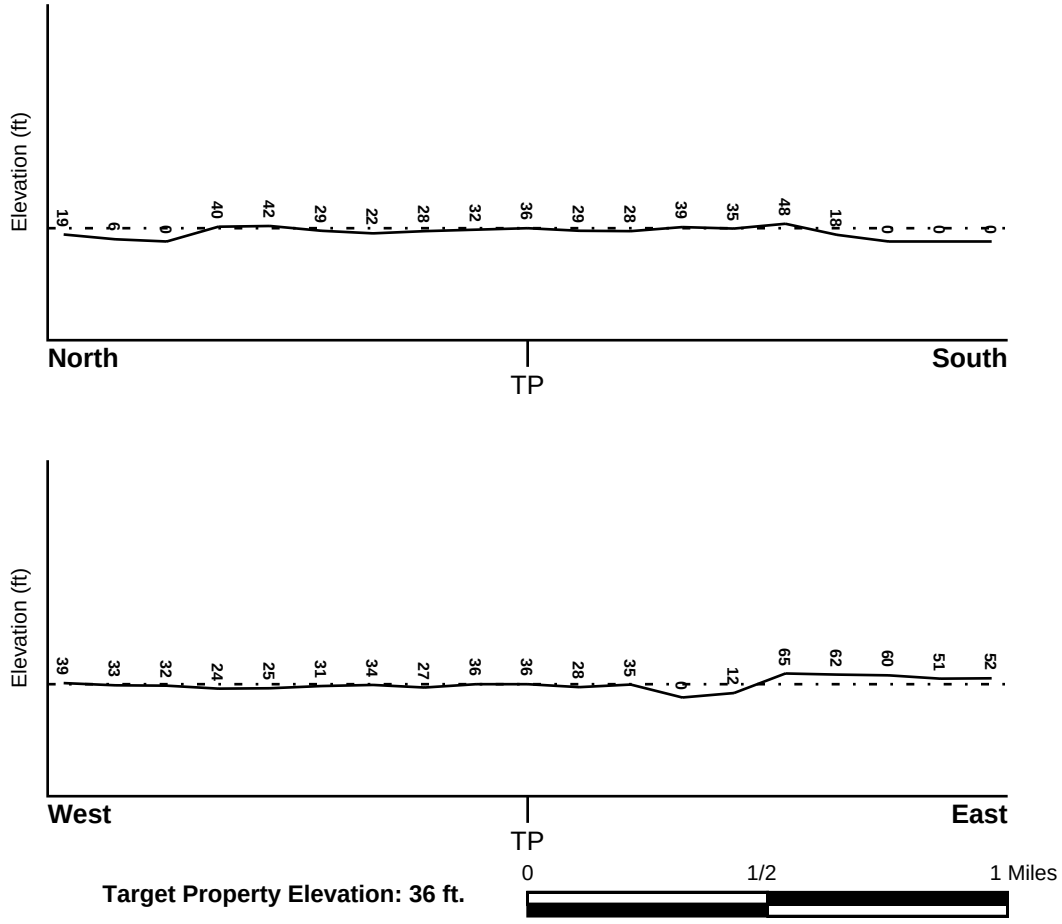

Source: Topography has been determined from the USGS 7.5' Digital Elevation Model and should be evaluated on a relative (not an absolute) basis. Relative elevation information between sites of close proximity should be field verified.

GEOCHECK® - PHYSICAL SETTING SOURCE SUMMARY

HYDROLOGIC INFORMATION

Surface water can act as a hydrologic barrier to groundwater flow. Such hydrologic information can be used to assist the environmental professional in forming an opinion about the impact of nearby contaminated properties or, should contamination exist on the target property, what downgradient sites might be impacted.

Refer to the Physical Setting Source Map following this summary for hydrologic information (major waterways and bodies of water).

FEMA FLOOD ZONE

Target Property County	FEMA Flood Electronic Data
HARTFORD, CT	YES - refer to the Overview Map and Detail Map

Flood Plain Panel at Target Property: 09003C - FEMA DFIRM Flood data

Additional Panels in search area: Not Reported

NATIONAL WETLAND INVENTORY

NWI Quad at Target Property	NWI Electronic Data Coverage
HARTFORD SOUTH	YES - refer to the Overview Map and Detail Map

HYDROGEOLOGIC INFORMATION

Hydrogeologic information obtained by installation of wells on a specific site can often be an indicator of groundwater flow direction in the immediate area. Such hydrogeologic information can be used to assist the environmental professional in forming an opinion about the impact of nearby contaminated properties or, should contamination exist on the target property, what downgradient sites might be impacted.

Site-Specific Hydrogeological Data*:

Search Radius:	1.25 miles
Status:	Not found

AQUIFLOW®

Search Radius: 1.000 Mile.

EDR has developed the AQUIFLOW Information System to provide data on the general direction of groundwater flow at specific points. EDR has reviewed reports submitted by environmental professionals to regulatory authorities at select sites and has extracted the date of the report, groundwater flow direction as determined hydrogeologically, and the depth to water table.

MAP ID	LOCATION FROM TP	GENERAL DIRECTION GROUNDWATER FLOW
Not Reported		

* ©1996 Site−specific hydrogeological data gathered by CERCLIS Alerts, Inc., Bainbridge Island, WA. All rights reserved. All of the information and opinions presented are those of the cited EPA report(s), which were completed under a Comprehensive Environmental Response Compensation and Liability Information System (CERCLIS) investigation.

GEOCHECK® - PHYSICAL SETTING SOURCE SUMMARY

GROUNDWATER FLOW VELOCITY INFORMATION

Groundwater flow velocity information for a particular site is best determined by a qualified environmental professional using site specific geologic and soil strata data. If such data are not reasonably ascertainable, it may be necessary to rely on other sources of information, including geologic age identification, rock stratigraphic unit and soil characteristics data collected on nearby properties and regional soil information. In general, contaminant plumes move more quickly through sandy-gravelly types of soils than silty-clayey types of soils.

GEOLOGIC INFORMATION IN GENERAL AREA OF TARGET PROPERTY

Geologic information can be used by the environmental professional in forming an opinion about the relative speed at which contaminant migration may be occurring.

ROCK STRATIGRAPHIC UNIT

Era:	Mesozoic
System:	Triassic
Series:	Triassic
Code:	Tr *(decoded above as Era, System & Series)*

GEOLOGIC AGE IDENTIFICATION

Category: Stratified Sequence

Geologic Age and Rock Stratigraphic Unit Source: P.G. Schruben, R.E. Arndt and W.J. Bawiec, Geology of the Conterminous U.S. at 1:2,500,000 Scale - a digital representation of the 1974 P.B. King and H.M. Beikman Map, USGS Digital Data Series DDS - 11 (1994).

SSURGO SOIL MAP - 3350299.2s

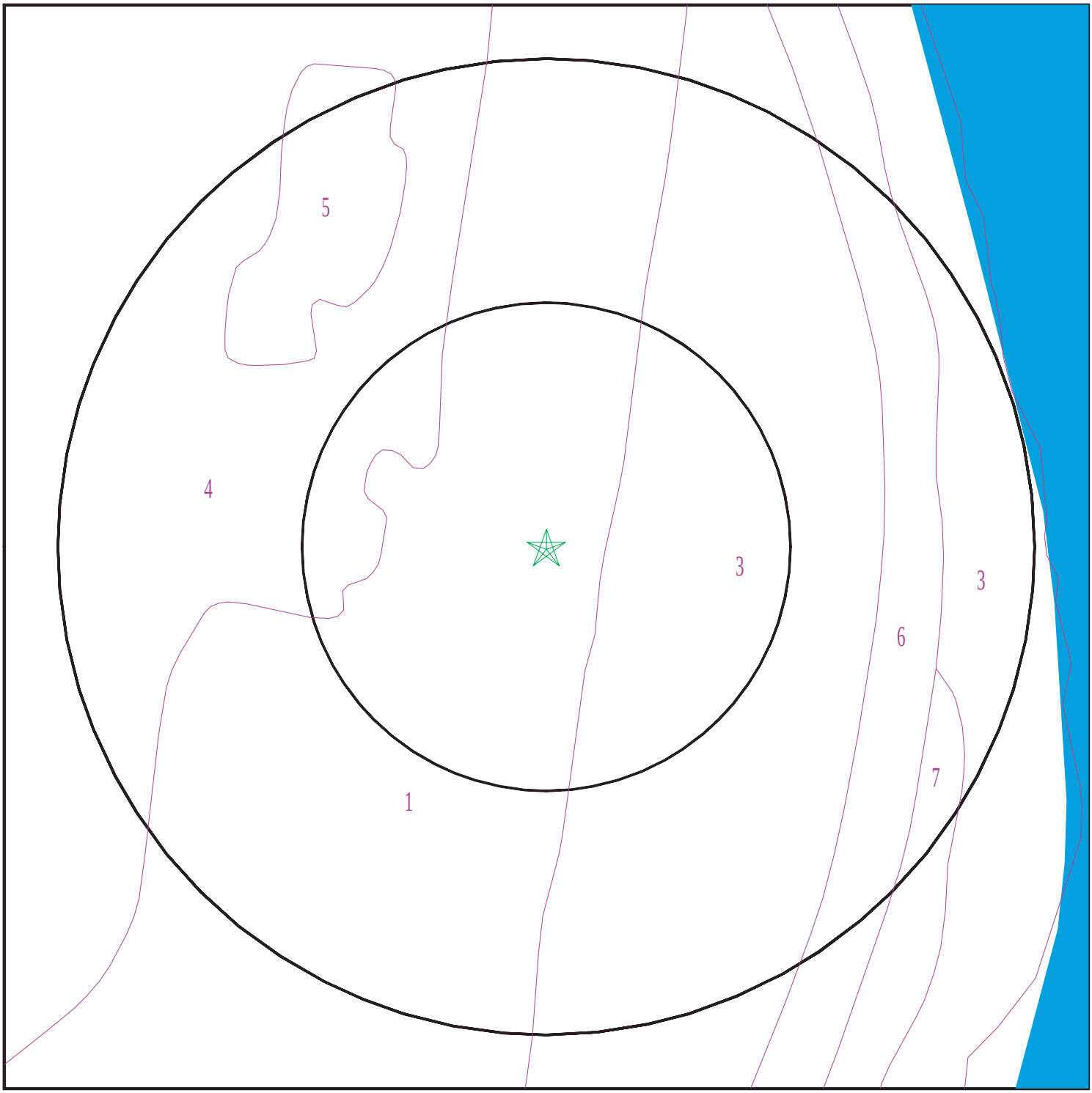

Target Property
SSURGO Soil
Water

SITE NAME:	Brainard Airport	CLIENT:	TRC Environmental Consultants
ADDRESS:	Brainard Airport Hartford CT 06114	CONTACT:	Chris Lindahl
LAT/LONG:	41.7388 / 72.6487	INQUIRY #:	3350299.2s
		DATE:	June 21, 2012 7:19 pm

Copyright © 2012 EDR, Inc. © 2010 Tele Atlas Rel. 07/2009.

GEOCHECK® - PHYSICAL SETTING SOURCE SUMMARY

DOMINANT SOIL COMPOSITION IN GENERAL AREA OF TARGET PROPERTY

The U.S. Department of Agriculture's (USDA) Soil Conservation Service (SCS) leads the National Cooperative Soil Survey (NCSS) and is responsible for collecting, storing, maintaining and distributing soil survey information for privately owned lands in the United States. A soil map in a soil survey is a representation of soil patterns in a landscape. The following information is based on Soil Conservation Service SSURGO data.

Soil Map ID: 1

Soil Component Name: Udorthents

Soil Surface Texture: loam

Hydrologic Group: Class C - Slow infiltration rates. Soils with layers impeding downward movement of water, or soils with moderately fine or fine textures.

Soil Drainage Class: Well drained

Hydric Status: Unknown

Corrosion Potential - Uncoated Steel: Moderate

Depth to Bedrock Min: > 0 inches

Depth to Watertable Min: > 0 inches

Soil Layer Information							
	Boundary			Classification		Saturated hydraulic conductivity micro m/sec	Soil Reaction (pH)
Layer	Upper	Lower	Soil Texture Class	AASHTO Group	Unified Soil		
1	0 inches	5 inches	loam	Silt-Clay Materials (more than 35 pct. passing No. 200), Silty Soils.	COARSE-GRAINED SOILS, Sands, Sands with fines, Silty Sand.	Max: 703 Min: 0.01	Max: 7.8 Min: 4.5
2	5 inches	21 inches	gravelly loam	Silt-Clay Materials (more than 35 pct. passing No. 200), Silty Soils.	COARSE-GRAINED SOILS, Sands, Sands with fines, Silty Sand.	Max: 703 Min: 0.01	Max: 7.8 Min: 4.5
3	21 inches	79 inches	very gravelly sandy loam	Silt-Clay Materials (more than 35 pct. passing No. 200), Silty Soils.	COARSE-GRAINED SOILS, Sands, Sands with fines, Silty Sand.	Max: 703 Min: 0.01	Max: 7.8 Min: 4.5

Soil Map ID: 2

Soil Component Name: Water

Soil Surface Texture: loam

Hydrologic Group: Class C - Slow infiltration rates. Soils with layers impeding downward movement of water, or soils with moderately fine or fine textures.

Soil Drainage Class:
Hydric Status: Unknown

Corrosion Potential - Uncoated Steel: Not Reported

Depth to Bedrock Min: > 0 inches

Depth to Watertable Min: > 0 inches

No Layer Information available.

Soil Map ID: 3

Soil Component Name: Winooski

Soil Surface Texture: silt loam

Hydrologic Group: Class B - Moderate infiltration rates. Deep and moderately deep, moderately well and well drained soils with moderately coarse textures.

Soil Drainage Class: Moderately well drained

Hydric Status: Partially hydric

Corrosion Potential - Uncoated Steel: Moderate

Depth to Bedrock Min: > 0 inches

Depth to Watertable Min: > 69 inches

Soil Layer Information							
	Boundary			Classification		Saturated hydraulic conductivity micro m/sec	Soil Reaction (pH)
Layer	Upper	Lower	Soil Texture Class	AASHTO Group	Unified Soil		
1	0 inches	11 inches	silt loam	Silt-Clay Materials (more than 35 pct. passing No. 200), Silty Soils.	FINE-GRAINED SOILS, Silts and Clays (liquid limit less than 50%), silt.	Max: 42 Min: 4	Max: 7.3 Min: 5.6

GEOCHECK® - PHYSICAL SETTING SOURCE SUMMARY

Soil Layer Information							
	Boundary			Classification		Saturated hydraulic conductivity micro m/sec	Soil Reaction (pH)
Layer	Upper	Lower	Soil Texture Class	AASHTO Group	Unified Soil		
2	11 inches	18 inches	silt loam	Silt-Clay Materials (more than 35 pct. passing No. 200), Silty Soils.	FINE-GRAINED SOILS, Silts and Clays (liquid limit less than 50%), silt.	Max: 42 Min: 4	Max: 7.3 Min: 5.6
3	18 inches	35 inches	silt loam	Silt-Clay Materials (more than 35 pct. passing No. 200), Silty Soils.	FINE-GRAINED SOILS, Silts and Clays (liquid limit less than 50%), silt.	Max: 42 Min: 4	Max: 7.3 Min: 5.6
4	35 inches	51 inches	very fine sandy loam	Silt-Clay Materials (more than 35 pct. passing No. 200), Silty Soils.	FINE-GRAINED SOILS, Silts and Clays (liquid limit less than 50%), silt.	Max: 42 Min: 4	Max: 7.3 Min: 5.6
5	51 inches	64 inches	silt loam	Silt-Clay Materials (more than 35 pct. passing No. 200), Silty Soils.	FINE-GRAINED SOILS, Silts and Clays (liquid limit less than 50%), silt.	Max: 42 Min: 4	Max: 7.3 Min: 5.6

Soil Map ID: 4

Soil Component Name: Urban land

Soil Surface Texture: material

Hydrologic Group: Class B - Moderate infiltration rates. Deep and moderately deep, moderately well and well drained soils with moderately coarse textures.

Soil Drainage Class:
Hydric Status: Unknown

Corrosion Potential - Uncoated Steel: Not Reported

Depth to Bedrock Min: > 0 inches

Depth to Watertable Min: > 0 inches

Soil Layer Information							
	Boundary			Classification		Saturated hydraulic conductivity micro m/sec	Soil Reaction (pH)
Layer	Upper	Lower	Soil Texture Class	AASHTO Group	Unified Soil		
1	0 inches	5 inches	material	Not reported	Not reported	Max: 141 Min: 0.07	Max: Min:

Soil Map ID: 5

Soil Component Name: Udorthents

Soil Surface Texture: loam

Hydrologic Group: Class C - Slow infiltration rates. Soils with layers impeding downward movement of water, or soils with moderately fine or fine textures.

Soil Drainage Class: Well drained

Hydric Status: Not hydric

Corrosion Potential - Uncoated Steel: Moderate

Depth to Bedrock Min: > 0 inches

Depth to Watertable Min: > 0 inches

Soil Layer Information							
	Boundary			Classification		Saturated hydraulic conductivity micro m/sec	Soil Reaction (pH)
Layer	Upper	Lower	Soil Texture Class	AASHTO Group	Unified Soil		
1	0 inches	5 inches	loam	Silt-Clay Materials (more than 35 pct. passing No. 200), Silty Soils.	COARSE-GRAINED SOILS, Sands, Sands with fines, Silty Sand.	Max: 703 Min: 0.01	Max: 7.8 Min: 4.5
2	5 inches	21 inches	gravelly loam	Silt-Clay Materials (more than 35 pct. passing No. 200), Silty Soils.	COARSE-GRAINED SOILS, Sands, Sands with fines, Silty Sand.	Max: 703 Min: 0.01	Max: 7.8 Min: 4.5
3	21 inches	79 inches	very gravelly sandy loam	Silt-Clay Materials (more than 35 pct. passing No. 200), Silty Soils.	COARSE-GRAINED SOILS, Sands, Sands with fines, Silty Sand.	Max: 703 Min: 0.01	Max: 7.8 Min: 4.5

Soil Map ID: 6

Soil Component Name: Udorthents

Soil Surface Texture: loam

Hydrologic Group: Class D - Very slow infiltration rates. Soils are clayey, have a high water table, or are shallow to an impervious layer.

Soil Drainage Class: Well drained

Hydric Status: Not hydric

Corrosion Potential - Uncoated Steel: Moderate

Depth to Bedrock Min: > 0 inches

Depth to Watertable Min: > 0 inches

Soil Layer Information							
	Boundary			Classification		Saturated hydraulic conductivity micro m/sec	Soil Reaction (pH)
Layer	Upper	Lower	Soil Texture Class	AASHTO Group	Unified Soil		
1	0 inches	5 inches	loam	Silt-Clay Materials (more than 35 pct. passing No. 200), Silty Soils.	COARSE-GRAINED SOILS, Sands, Sands with fines, Silty Sand.	Max: 703 Min: 0.01	Max: 7.8 Min: 4.5
2	5 inches	21 inches	gravelly loam	Silt-Clay Materials (more than 35 pct. passing No. 200), Silty Soils.	COARSE-GRAINED SOILS, Sands, Sands with fines, Silty Sand.	Max: 703 Min: 0.01	Max: 7.8 Min: 4.5
3	21 inches	79 inches	very gravelly sandy loam	Silt-Clay Materials (more than 35 pct. passing No. 200), Silty Soils.	COARSE-GRAINED SOILS, Sands, Sands with fines, Silty Sand.	Max: 703 Min: 0.01	Max: 7.8 Min: 4.5

Soil Map ID: 7

Soil Component Name: Limerick

Soil Surface Texture: silt loam

Hydrologic Group: Class D - Very slow infiltration rates. Soils are clayey, have a high water table, or are shallow to an impervious layer.

Soil Drainage Class: Poorly drained

GEOCHECK® - PHYSICAL SETTING SOURCE SUMMARY

Hydric Status: Partially hydric

Corrosion Potential - Uncoated Steel: High

Depth to Bedrock Min: > 0 inches

Depth to Watertable Min: > 23 inches

Soil Layer Information							
	Boundary			Classification		Saturated hydraulic conductivity micro m/sec	Soil Reaction (pH)
Layer	Upper	Lower	Soil Texture Class	AASHTO Group	Unified Soil		
1	0 inches	7 inches	silt loam	Silt-Clay Materials (more than 35 pct. passing No. 200), Silty Soils.	FINE-GRAINED SOILS, Silts and Clays (liquid limit less than 50%), silt.	Max: 14 Min: 4	Max: 7.3 Min: 5.6
2	7 inches	20 inches	silt loam	Silt-Clay Materials (more than 35 pct. passing No. 200), Silty Soils.	FINE-GRAINED SOILS, Silts and Clays (liquid limit less than 50%), silt.	Max: 14 Min: 4	Max: 7.3 Min: 5.6
3	20 inches	35 inches	silt loam	Silt-Clay Materials (more than 35 pct. passing No. 200), Silty Soils.	FINE-GRAINED SOILS, Silts and Clays (liquid limit less than 50%), silt.	Max: 14 Min: 4	Max: 7.3 Min: 5.6
4	35 inches	53 inches	silt loam	Silt-Clay Materials (more than 35 pct. passing No. 200), Silty Soils.	FINE-GRAINED SOILS, Silts and Clays (liquid limit less than 50%), silt.	Max: 14 Min: 4	Max: 7.3 Min: 5.6
5	53 inches	64 inches	silt loam	Silt-Clay Materials (more than 35 pct. passing No. 200), Silty Soils.	FINE-GRAINED SOILS, Silts and Clays (liquid limit less than 50%), silt.	Max: 14 Min: 4	Max: 7.3 Min: 5.6

LOCAL / REGIONAL WATER AGENCY RECORDS

EDR Local/Regional Water Agency records provide water well information to assist the environmental professional in assessing sources that may impact ground water flow direction, and in forming an opinion about the impact of contaminant migration on nearby drinking water wells.

GEOCHECK® - PHYSICAL SETTING SOURCE SUMMARY

WELL SEARCH DISTANCE INFORMATION

DATABASE	SEARCH DISTANCE (miles)
Federal USGS	1.000
Federal FRDS PWS	Nearest PWS within 1 mile
State Database	1.000

FEDERAL USGS WELL INFORMATION

MAP ID	WELL ID	LOCATION FROM TP
A1	USGS2098010	1/8 - 1/4 Mile West
A2	USGS2098009	1/8 - 1/4 Mile West
A3	USGS2098011	1/8 - 1/4 Mile West
A4	USGS2098008	1/8 - 1/4 Mile West
A5	USGS2098007	1/8 - 1/4 Mile West
6	USGS2097994	1/2 - 1 Mile ESE
7	USGS2097996	1/2 - 1 Mile West
8	USGS2097895	1/2 - 1 Mile North

FEDERAL FRDS PUBLIC WATER SUPPLY SYSTEM INFORMATION

MAP ID	WELL ID	LOCATION FROM TP
No PWS System Found		

Note: PWS System location is not always the same as well location.

STATE DATABASE WELL INFORMATION

MAP ID	WELL ID	LOCATION FROM TP
No Wells Found		

PHYSICAL SETTING SOURCE MAP - 3350299.2s



- County Boundary
- Major Roads
- Contour Lines
- Airports
- Earthquake epicenter, Richter 5 or greater
- Water Wells
- Public Water Supply Wells
- Cluster of Multiple Icons
- Groundwater Flow Direction
- Indeterminate Groundwater Flow at Location
- Groundwater Flow Varies at Location
- Closest Hydrogeological Data
- EPA Designated Sole Src. Aq.

SITE NAME:	Brainard Airport	CLIENT:	TRC Environmental Consultants
ADDRESS:	Brainard Airport Hartford CT 06114	CONTACT:	Chris Lindahl
		INQUIRY #:	3350299.2s
LAT/LONG:	41.7388 / 72.6487	DATE:	June 21, 2012 7:19 pm

Copyright © 2012 EDR, Inc. © 2010 Tele Atlas Rel. 07/2009.

GEOCHECK® - PHYSICAL SETTING SOURCE MAP FINDINGS

Map ID
Direction
Distance
Elevation | Database | EDR ID Number

A1
West
1/8 - 1/4 Mile
Lower

FED USGS **USGS2098010**

Agency cd:	USGS	Site no:	414421072391004
Site name:	ARTIFICIAL SITE, MURPHY RD., DENVER QC		
Latitude:	414421	EDR Site id:	USGS2098010
Longitude:	0723910	Dec lat:	41.73926667
Dec lon:	-72.6523142	Coor meth:	M
Coor accr:	U	Latlong datum:	NAD27
Dec latlong datum:	NAD83	District:	09
State:	09	County:	003
Country:	US	Land net:	Not Reported
Location map:	USGS, HARTFORD SOUTH	Map scale:	24000
Altitude:	10		
Altitude method:	Interpolated from topographic map		
Altitude accuracy:	5		
Altitude datum:	National Geodetic Vertical Datum of 1929		
Hydrologic:	Housatonic. Connecticut, Massachusetts, New York. Area = 1930 sq.mi.		
Topographic:	Flood plain		
Site type:	Ground-water other than Spring	Date construction:	19931001
Date inventoried:	19931001	Mean greenwich time offset:	EST
Local standard time flag:	N		
Type of ground water site:	Single well, other than collector or Ranney type		
Aquifer Type:	Not Reported		
Aquifer:	Not Reported		
Well depth:	Not Reported	Hole depth:	Not Reported
Source of depth data:	Not Reported		
Project number:	442510000		
Real time data flag:	Not Reported	Daily flow data begin date:	Not Reported
Daily flow data end date:	Not Reported	Daily flow data count:	Not Reported
Peak flow data begin date:	Not Reported	Peak flow data end date:	Not Reported
Peak flow data count:	Not Reported	Water quality data begin date:	Not Reported
Water quality data end date:	Not Reported	Water quality data count:	Not Reported
Ground water data begin date:	Not Reported	Ground water data end date:	Not Reported
Ground water data count:	Not Reported		

Ground-water levels, Number of Measurements: 0

A2
West
1/8 - 1/4 Mile
Lower

FED USGS **USGS2098009**

Agency cd:	USGS	Site no:	414421072391003
Site name:	Artificial site, blank solution, CTDOHS C-free H2O		
Latitude:	414421	EDR Site id:	USGS2098009
Longitude:	0723910	Dec lat:	41.73926667
Dec lon:	-72.6523142	Coor meth:	M
Coor accr:	F	Latlong datum:	NAD27
Dec latlong datum:	NAD83	District:	09
State:	09	County:	003
Country:	US	Land net:	Not Reported
Location map:	USGS, HARTFORD SOUTH	Map scale:	24000

Altitude:	10		
Altitude method:	Interpolated from topographic map		
Altitude accuracy:	5		
Altitude datum:	National Geodetic Vertical Datum of 1929		
Hydrologic:	Housatonic. Connecticut, Massachusetts, New York. Area = 1930 sq.mi.		
Topographic:	Flood plain		
Site type:	Ground-water other than Spring	Date construction:	19880517
Date inventoried:	19880517	Mean greenwich time offset:	EST
Local standard time flag:	N		
Type of ground water site:	Single well, other than collector or Ranney type		
Aquifer Type:	Not Reported		
Aquifer:	Not Reported		
Well depth:	Not Reported	Hole depth:	Not Reported
Source of depth data:	Not Reported		
Project number:	440905500		
Real time data flag:	Not Reported	Daily flow data begin date:	Not Reported
Daily flow data end date:	Not Reported	Daily flow data count:	Not Reported
Peak flow data begin date:	Not Reported	Peak flow data end date:	Not Reported
Peak flow data count:	Not Reported	Water quality data begin date:	Not Reported
Water quality data end date:	Not Reported	Water quality data count:	Not Reported
Ground water data begin date:	Not Reported	Ground water data end date:	Not Reported
Ground water data count:	Not Reported		

Ground-water levels, Number of Measurements: 0

A3
West
1/8 - 1/4 Mile
Lower

FED USGS **USGS2098011**

Agency cd:	USGS	Site no:	414421072391005
Site name:	ARTIFICIAL SITE, CONN. NAWQA, MURPHEY ROAD		
Latitude:	414421	EDR Site id:	USGS2098011
Longitude:	0723910	Dec lat:	41.73926667
Dec lon:	-72.6523142	Coor meth:	M
Coor accr:	U	Latlong datum:	NAD27
Dec latlong datum:	NAD83	District:	09
State:	09	County:	003
Country:	US	Land net:	Not Reported
Location map:	USGS, HARTFORD SOUTH	Map scale:	24000
Altitude:	10		
Altitude method:	Interpolated from topographic map		
Altitude accuracy:	5		
Altitude datum:	National Geodetic Vertical Datum of 1929		
Hydrologic:	Housatonic. Connecticut, Massachusetts, New York. Area = 1930 sq.mi.		
Topographic:	Flood plain		
Site type:	Ground-water other than Spring	Date construction:	19931001
Date inventoried:	19931001	Mean greenwich time offset:	EST
Local standard time flag:	N		
Type of ground water site:	Single well, other than collector or Ranney type		
Aquifer Type:	Not Reported		
Aquifer:	Not Reported		
Well depth:	Not Reported	Hole depth:	Not Reported
Source of depth data:	Not Reported		
Project number:	442510000		
Real time data flag:	Not Reported	Daily flow data begin date:	Not Reported
Daily flow data end date:	Not Reported	Daily flow data count:	Not Reported
Peak flow data begin date:	Not Reported	Peak flow data end date:	Not Reported

Peak flow data count:	Not Reported	Water quality data begin date:	Not Reported
Water quality data end date:	Not Reported	Water quality data count:	Not Reported
Ground water data begin date:	Not Reported	Ground water data end date:	Not Reported
Ground water data count:	Not Reported		

Ground-water levels, Number of Measurements: 0

A4
West
1/8 - 1/4 Mile
Lower

FED USGS **USGS2098008**

Agency cd:	USGS	Site no:	414421072391002
Site name:	Artificial site, blank solution, Murphy Rd tap H2O		
Latitude:	414421	EDR Site id:	USGS2098008
Longitude:	0723910	Dec lat:	41.73926667
Dec lon:	-72.6523142	Coor meth:	M
Coor accr:	F	Latlong datum:	NAD27
Dec latlong datum:	NAD83	District:	09
State:	09	County:	003
Country:	US	Land net:	Not Reported
Location map:	USGS, HARTFORD SOUTH	Map scale:	24000
Altitude:	10		
Altitude method:	Interpolated from topographic map		
Altitude accuracy:	5		
Altitude datum:	National Geodetic Vertical Datum of 1929		
Hydrologic:	Housatonic. Connecticut, Massachusetts, New York. Area = 1930 sq.mi.		
Topographic:	Flood plain		
Site type:	Ground-water other than Spring	Date construction:	19880517
Date inventoried:	19880517	Mean greenwich time offset:	EST
Local standard time flag:	N		
Type of ground water site:	Single well, other than collector or Ranney type		
Aquifer Type:	Not Reported		
Aquifer:	Not Reported		
Well depth:	Not Reported	Hole depth:	Not Reported
Source of depth data:	Not Reported		
Project number:	440905500		
Real time data flag:	Not Reported	Daily flow data begin date:	Not Reported
Daily flow data end date:	Not Reported	Daily flow data count:	Not Reported
Peak flow data begin date:	Not Reported	Peak flow data end date:	Not Reported
Peak flow data count:	Not Reported	Water quality data begin date:	Not Reported
Water quality data end date:	Not Reported	Water quality data count:	Not Reported
Ground water data begin date:	Not Reported	Ground water data end date:	Not Reported
Ground water data count:	Not Reported		

Ground-water levels, Number of Measurements: 0

A5
West
1/8 - 1/4 Mile
Lower

FED USGS **USGS2098007**

Agency cd:	USGS	Site no:	414421072391001
Site name:	Artificial site, blank solution, Murphy Rd DI H2O		
Latitude:	414421	EDR Site id:	USGS2098007
Longitude:	0723910	Dec lat:	41.73926667
Dec lon:	-72.6523142	Coor meth:	M
Coor accr:	U	Latlong datum:	NAD27
Dec latlong datum:	NAD83	District:	09
State:	09	County:	003
Country:	US	Land net:	Not Reported
Location map:	USGS, HARTFORD SOUTH	Map scale:	24000
Altitude:	10		
Altitude method:	Interpolated from topographic map		
Altitude accuracy:	5		
Altitude datum:	National Geodetic Vertical Datum of 1929		
Hydrologic:	Housatonic. Connecticut, Massachusetts, New York. Area = 1930 sq.mi.		
Topographic:	Flood plain		
Site type:	Ground-water other than Spring	Date construction:	19880517
Date inventoried:	19880517	Mean greenwich time offset:	EST
Local standard time flag:	N		
Type of ground water site:	Single well, other than collector or Ranney type		
Aquifer Type:	Not Reported		
Aquifer:	Not Reported		
Well depth:	Not Reported	Hole depth:	Not Reported
Source of depth data:	Not Reported		
Project number:	440905500		
Real time data flag:	Not Reported	Daily flow data begin date:	Not Reported
Daily flow data end date:	Not Reported	Daily flow data count:	Not Reported
Peak flow data begin date:	Not Reported	Peak flow data end date:	Not Reported
Peak flow data count:	Not Reported	Water quality data begin date:	Not Reported
Water quality data end date:	Not Reported	Water quality data count:	Not Reported
Ground water data begin date:	Not Reported	Ground water data end date:	Not Reported
Ground water data count:	Not Reported		

Ground-water levels, Number of Measurements: 0

6
ESE
1/2 - 1 Mile
Higher

FED USGS **USGS2097994**

Agency cd:	USGS	Site no:	414413072382201
Site name:	CT-EH 164		
Latitude:	414413	EDR Site id:	USGS2097994
Longitude:	0723822	Dec lat:	41.73704444
Dec lon:	-72.63898028	Coor meth:	M
Coor accr:	S	Latlong datum:	NAD27
Dec latlong datum:	NAD83	District:	09
State:	09	County:	003
Country:	US	Land net:	Not Reported
Location map:	Not Reported	Map scale:	Not Reported
Altitude:	15.00		
Altitude method:	Interpolated from topographic map		
Altitude accuracy:	5.		
Altitude datum:	National Geodetic Vertical Datum of 1929		
Hydrologic:	Lower Connecticut. Connecticut, Massachusetts. Area = 1090 sq.mi.		
Topographic:	Valley flat		
Site type:	Ground-water other than Spring	Date construction:	1968
Date inventoried:	Not Reported	Mean greenwich time offset:	EST

Local standard time flag:	N		
Type of ground water site:	Single well, other than collector or Ranney type		
Aquifer Type:	Not Reported		
Aquifer:	Not Reported		
Well depth:	48.0	Hole depth:	Not Reported
Source of depth data:	Not Reported		
Project number:	Not Reported		
Real time data flag:	0	Daily flow data begin date:	0000-00-00
Daily flow data end date:	0000-00-00	Daily flow data count:	0
Peak flow data begin date:	0000-00-00	Peak flow data end date:	0000-00-00
Peak flow data count:	0	Water quality data begin date:	0000-00-00
Water quality data end date:	0000-00-00	Water quality data count:	0
Ground water data begin date:	1968-04-01	Ground water data end date:	1968-04-01
Ground water data count:	1		

Ground-water levels, Number of Measurements: 1

Date	Feet below Surface	Feet to Sealevel
1968-04-01	13.00	

7
West
1/2 - 1 Mile
Higher

FED USGS **USGS2097996**

Agency cd:	USGS	Site no:	414415072393901
Site name:	CT-H 54		
Latitude:	414415	EDR Site id:	USGS2097996
Longitude:	0723939	Dec lat:	41.7376
Dec lon:	-72.66037	Coor meth:	M
Coor accr:	S	Latlong datum:	NAD27
Dec latlong datum:	NAD83	District:	09
State:	09	County:	003
Country:	US	Land net:	Not Reported
Location map:	Not Reported	Map scale:	Not Reported
Altitude:	10.00		
Altitude method:	Interpolated from topographic map		
Altitude accuracy:	5.		
Altitude datum:	National Geodetic Vertical Datum of 1929		
Hydrologic:	Lower Connecticut. Connecticut, Massachusetts. Area = 1090 sq.mi.		
Topographic:	Valley flat		
Site type:	Ground-water other than Spring	Date construction:	1935
Date inventoried:	Not Reported	Mean greenwich time offset:	EST
Local standard time flag:	N		
Type of ground water site:	Single well, other than collector or Ranney type		
Aquifer Type:	Not Reported		
Aquifer:	Not Reported		
Well depth:	231	Hole depth:	Not Reported
Source of depth data:	Not Reported		
Project number:	Not Reported		
Real time data flag:	0	Daily flow data begin date:	0000-00-00
Daily flow data end date:	0000-00-00	Daily flow data count:	0
Peak flow data begin date:	0000-00-00	Peak flow data end date:	0000-00-00
Peak flow data count:	0	Water quality data begin date:	0000-00-00
Water quality data end date:	0000-00-00	Water quality data count:	0
Ground water data begin date:	1935-01-01	Ground water data end date:	1935-01-01
Ground water data count:	1		

Ground-water levels, Number of Measurements: 1

Date	Feet below Surface	Feet to Sealevel
1935-01-01	7.00	

8
North
1/2 - 1 Mile
Lower

FED USGS **USGS2097895**

Agency cd:	USGS	Site no:	414501072384601
Site name:	CT-EH 44		
Latitude:	414501	EDR Site id:	USGS2097895
Longitude:	0723846	Dec lat:	41.75037778
Dec lon:	-72.6456472	Coor meth:	M
Coor accr:	S	Latlong datum:	NAD27
Dec latlong datum:	NAD83	District:	09
State:	09	County:	003
Country:	US	Land net:	Not Reported
Location map:	Not Reported	Map scale:	Not Reported
Altitude:	20.00		
Altitude method:	Interpolated from topographic map		
Altitude accuracy:	5.		
Altitude datum:	National Geodetic Vertical Datum of 1929		
Hydrologic:	Lower Connecticut. Connecticut, Massachusetts. Area = 1090 sq.mi.		
Topographic:	Valley flat		
Site type:	Ground-water other than Spring	Date construction:	1955
Date inventoried:	Not Reported	Mean greenwich time offset:	EST
Local standard time flag:	N		
Type of ground water site:	Single well, other than collector or Ranney type		
Aquifer Type:	Not Reported		
Aquifer:	SEDIMENTARY BEDROCK		
Well depth:	395	Hole depth:	Not Reported
Source of depth data:	other		
Project number:	Not Reported		
Real time data flag:	0	Daily flow data begin date:	0000-00-00
Daily flow data end date:	0000-00-00	Daily flow data count:	0
Peak flow data begin date:	0000-00-00	Peak flow data end date:	0000-00-00
Peak flow data count:	0	Water quality data begin date:	1957-08-28
Water quality data end date:	1957-08-28	Water quality data count:	1
Ground water data begin date:	1955-02-01	Ground water data end date:	1955-02-01
Ground water data count:	1		

Ground-water levels, Number of Measurements: 1

Date	Feet below Surface	Feet to Sealevel
1955-02-01	42.00	

GEOCHECK® - PHYSICAL SETTING SOURCE MAP FINDINGS
RADON

AREA RADON INFORMATION

State Database: CT Radon

Radon Test Results

City	Total Sites	< 4 Pci/L	4 < 10 Pci/L	10 < 20 Pci/L	20 < 50 Pci/L	50 < 100 Pci/L	> 100 Pci/L
Southington	27	12 (44.4)	11 (40.7)	4 (14.8)	0 (0)	0 (0)	0 (0)
Suffield	12	10 (83.3)	2 (16.7)	0 (0)	0 (0)	0 (0)	0 (0)
Unionville	5	5 (100)	0 (0)	0 (0)	0 (0)	0 (0)	0 (0)
Weatogue	6	6 (100)	0 (0)	0 (0)	0 (0)	0 (0)	0 (0)
West Hartford	55	46 (83.6)	7 (12.7)	1 (1.8)	1 (1.8)	0 (0)	0 (0)
West Simsbury	13	12 (92.3)	1 (7.7)	0 (0)	0 (0)	0 (0)	0 (0)
West Suffield	5	5 (100)	0 (0)	0 (0)	0 (0)	0 (0)	0 (0)
Wethersfield	33	27 (81.8)	5 (15.2)	1 (3)	0 (0)	0 (0)	0 (0)
Windsor	19	15 (78.9)	4 (21.1)	0 (0)	0 (0)	0 (0)	0 (0)
Windsor Locks	8	8 (100)	0 (0)	0 (0)	0 (0)	0 (0)	0 (0)
Tariffville	2	1 (50)	0 (0)	0 (0)	1 (50)	0 (0)	0 (0)
East Hampton	110	83 (100)	19 (0)	8 (0)	0 (0)	0 (0)	0 (0)
Manchester	34	24 (70.6)	10 (29.4)	0 (0)	0 (0)	0 (0)	0 (0)
Avon	15	8 (53.3)	6 (50)	1 (6.7)	0 (0)	0 (0)	0 (0)
Berlin	11	7 (63.6)	1 (9.1)	4 (36.4)	0 (0)	0 (0)	0 (0)
Bloomfield	7	7 (100)	0 (0)	0 (0)	0 (0)	0 (0)	0 (0)
Bristol	17	10 (58.8)	4 (23.5)	3 (17.6)	0 (0)	0 (0)	0 (0)
Broad Brook	3	1 (33.3)	2 (66.7)	0 (0)	0 (0)	0 (0)	0 (0)
Burlington	125	125 (100)	0 (0)	0 (0)	0 (0)	0 (0)	0 (0)
Canton	8	6 (75)	2 (25)	0 (0)	0 (0)	0 (0)	0 (0)
Collinsville	1	0 (0)	1 (100)	0 (0)	0 (0)	0 (0)	0 (0)
East Berlin	6	4 (66.7)	2 (33.3)	0 (0)	0 (0)	0 (0)	0 (0)
East Granby	13	8 (61.5)	0 (0)	1 (7.7)	0 (0)	4 (30.8)	0 (0)
East Hartford	20	20 (100)	0 (0)	0 (0)	0 (0)	0 (0)	0 (0)
East Hartland	1	1 (100)	0 (0)	0 (0)	0 (0)	0 (0)	0 (0)
East Windsor	4	3 (75)	1 (25)	0 (0)	0 (0)	0 (0)	0 (0)
Enfield	2	2 (100)	0 (0)	0 (0)	0 (0)	0 (0)	0 (0)
Farmington	34	31 (91.2)	1 (2.9)	0 (5.9)	2 (0)	0 (0)	0 (0)
Forestville	3	3 (100)	0 (0)	0 (0)	0 (0)	0 (0)	0 (0)
Glastonbury	152	120 (78.9)	22 (14.5)	5 (3.3)	4 (2.6)	0 (0)	1 (.7)
Granby	10	8 (80)	2 (20)	0 (0)	0 (0)	0 (0)	0 (0)
Hartford	99	95 (96)	5 (4)	0 (0)	0 (0)	0 (0)	0 (0)
Kensington	7	6 (85.7)	1 (14.3)	0 (0)	0 (0)	0 (0)	0 (0)
Marion	1	1 (100)	0 (0)	0 (0)	0 (0)	0 (0)	0 (0)
Marlborough	16	12 (75)	4 (25)	0 (0)	0 (0)	0 (0)	0 (0)
New Britain	20	13 (65)	5 (25)	2 (10)	0 (0)	0 (0)	0 (0)
Newington	45	26 (57.8)	12 (26.7)	6 (13.3)	1 (2.2)	0 (0)	0 (0)
North Canton	2	2 (100)	0 (0)	0 (0)	0 (0)	0 (0)	0 (0)
Plainville	2	2 (100)	0 (0)	0 (0)	0 (0)	0 (0)	0 (0)
Plantsville	3	3 (100)	0 (0)	0 (0)	0 (0)	0 (0)	0 (0)
Rocky Hill	24	19 (79.2)	3 (12.5)	2 (8.3)	0 (0)	0 (0)	0 (0)
Simsbury	13	12 (92.3)	1 (7.7)	0 (0)	0 (0)	0 (0)	0 (0)
South Glastonbury	13	10 (76.9)	0 (0)	1 (7.7)	1 (7.7)	0 (0)	1 (7.7)
South Windsor	23	23 (100)	0 (0)	0 (0)	0 (0)	0 (0)	0 (0)

GEOCHECK® - PHYSICAL SETTING SOURCE MAP FINDINGS
RADON

AREA RADON INFORMATION

Federal EPA Radon Zone for HARTFORD County: 3

Note: Zone 1 indoor average level > 4 pCi/L.
: Zone 2 indoor average level >= 2 pCi/L and <= 4 pCi/L.
: Zone 3 indoor average level < 2 pCi/L.

Federal Area Radon Information for Zip Code: 06114

Number of sites tested: 1

Area	Average Activity	% <4 pCi/L	% 4-20 pCi/L	% >20 pCi/L
Living Area - 1st Floor	Not Reported	Not Reported	Not Reported	Not Reported
Living Area - 2nd Floor	Not Reported	Not Reported	Not Reported	Not Reported
Basement	0.900 pCi/L	100%	0%	0%

PHYSICAL SETTING SOURCE RECORDS SEARCHED

TOPOGRAPHIC INFORMATION

USGS 7.5' Digital Elevation Model (DEM)
Source: United States Geologic Survey
EDR acquired the USGS 7.5' Digital Elevation Model in 2002 and updated it in 2006. The 7.5 minute DEM corresponds to the USGS 1:24,000- and 1:25,000-scale topographic quadrangle maps. The DEM provides elevation data with consistent elevation units and projection.

Scanned Digital USGS 7.5' Topographic Map (DRG)
Source: United States Geologic Survey
A digital raster graphic (DRG) is a scanned image of a U.S. Geological Survey topographic map. The map images are made by scanning published paper maps on high-resolution scanners. The raster image is georeferenced and fit to the Universal Transverse Mercator (UTM) projection.

HYDROLOGIC INFORMATION

Flood Zone Data: This data, available in select counties across the country, was obtained by EDR in 2003 & 2011 from the Federal Emergency Management Agency (FEMA). Data depicts 100-year and 500-year flood zones as defined by FEMA.

NWI: National Wetlands Inventory. This data, available in select counties across the country, was obtained by EDR in 2002 and 2005 from the U.S. Fish and Wildlife Service.

State Wetlands Data: Wetland Soils
Source: Department of Environmental Protection
Telephone: 860-871-4047

HYDROGEOLOGIC INFORMATION

AQUIFLOW^{R} Information System
Source: EDR proprietary database of groundwater flow information
EDR has developed the AQUIFLOW Information System (AIS) to provide data on the general direction of groundwater flow at specific points. EDR has reviewed reports submitted to regulatory authorities at select sites and has extracted the date of the report, hydrogeologically determined groundwater flow direction and depth to water table information.

GEOLOGIC INFORMATION

Geologic Age and Rock Stratigraphic Unit
Source: P.G. Schruben, R.E. Arndt and W.J. Bawiec, Geology of the Conterminous U.S. at 1:2,500,000 Scale - A digital representation of the 1974 P.B. King and H.M. Beikman Map, USGS Digital Data Series DDS - 11 (1994).

STATSGO: State Soil Geographic Database
Source: Department of Agriculture, Natural Resources Conservation Services
The U.S. Department of Agriculture's (USDA) Natural Resources Conservation Service (NRCS) leads the national Conservation Soil Survey (NCSS) and is responsible for collecting, storing, maintaining and distributing soil survey information for privately owned lands in the United States. A soil map in a soil survey is a representation of soil patterns in a landscape. Soil maps for STATSGO are compiled by generalizing more detailed (SSURGO) soil survey maps.

SSURGO: Soil Survey Geographic Database
Source: Department of Agriculture, Natural Resources Conservation Services (NRCS)
Telephone: 800-672-5559
SSURGO is the most detailed level of mapping done by the Natural Resources Conservation Services, mapping scales generally range from 1:12,000 to 1:63,360. Field mapping methods using national standards are used to construct the soil maps in the Soil Survey Geographic (SSURGO) database. SSURGO digitizing duplicates the original soil survey maps. This level of mapping is designed for use by landowners, townships and county natural resource planning and management.

PHYSICAL SETTING SOURCE RECORDS SEARCHED

LOCAL / REGIONAL WATER AGENCY RECORDS

FEDERAL WATER WELLS

PWS: Public Water Systems
Source: EPA/Office of Drinking Water
Telephone: 202-564-3750
Public Water System data from the Federal Reporting Data System. A PWS is any water system which provides water to at least 25 people for at least 60 days annually. PWSs provide water from wells, rivers and other sources.

PWS ENF: Public Water Systems Violation and Enforcement Data
Source: EPA/Office of Drinking Water
Telephone: 202-564-3750
Violation and Enforcement data for Public Water Systems from the Safe Drinking Water Information System (SDWIS) after August 1995. Prior to August 1995, the data came from the Federal Reporting Data System (FRDS).

USGS Water Wells: USGS National Water Inventory System (NWIS)
This database contains descriptive information on sites where the USGS collects or has collected data on surface water and/or groundwater. The groundwater data includes information on wells, springs, and other sources of groundwater.

STATE RECORDS

Connecticut Leachate and Wastewater Discharge Sites
Source: Department of Environmental Protection
The Leachate and Waste Water Discharge Inventory Data Layer (LWDS) includes point locations digitized from Leachate and Wastewater Discharge Source maps compiled by the Connecticut DEP. These maps locate surface and groundwater discharges that (1) have received a waste water discharge permit from the state or (2) are historic and now defunct waste sites or (3) are locations of accidental spills, leaks, or discharges of a variety of liquid or solid wastes.

EPA-Approved Sole Source Aquifers in Connecticut
Source: EPA
Sole source aquifers are defined as an aquifer designated as the sole or principal source of drinking water for a given aquifer service area; that is, an aquifer which is needed to supply 50% or more of the drinking water for the area and for which there are no reasonable alternative sources should the aquifer become contaminated.

Community and Non-Community Water System Wells
Source: Department of Public Health, Water Supplies Section
Telephone: 860-509-7333
Active, emergency and inactive wells used for potable purposes that are owned and operated by active community and non-community water systems in Connecticut.

OTHER STATE DATABASE INFORMATION

RADON

State Database: CT Radon
Source: Department of Public Health
Telephone: 860-509-7367
Radon Statistical Summary

Area Radon Information
Source: USGS
Telephone: 703-356-4020
The National Radon Database has been developed by the U.S. Environmental Protection Agency (USEPA) and is a compilation of the EPA/State Residential Radon Survey and the National Residential Radon Survey. The study covers the years 1986 - 1992. Where necessary data has been supplemented by information collected at private sources such as universities and research institutions.

PHYSICAL SETTING SOURCE RECORDS SEARCHED

EPA Radon Zones
Source: EPA
Telephone: 703-356-4020
Sections 307 & 309 of IRAA directed EPA to list and identify areas of U.S. with the potential for elevated indoor radon levels.

OTHER

Airport Landing Facilities: Private and public use landing facilities
Source: Federal Aviation Administration, 800-457-6656

Epicenters: World earthquake epicenters, Richter 5 or greater
Source: Department of Commerce, National Oceanic and Atmospheric Administration

STREET AND ADDRESS INFORMATION

© 2010 Tele Atlas North America, Inc. All rights reserved. This material is proprietary and the subject of copyright protection and other intellectual property rights owned by or licensed to Tele Atlas North America, Inc. The use of this material is subject to the terms of a license agreement. You will be held liable for any unauthorized copying or disclosure of this material.

Brainard Airport
Brainard Airport
Hartford, CT 06114

Inquiry Number: 3350299.3
June 22, 2012

Certified Sanborn® Map Report

EDR® Environmental Data Resources Inc

440 Wheelers Farms Road
Milford, CT 06461
800.352.0050
www.edrnet.com

Certified Sanborn® Map Report

6/22/12

Site Name:
Brainard Airport
Brainard Airport
Hartford, CT 06114

Client Name:
TRC Environmental
21 Griffin Road North
Windsor, CT 06095

EDR Inquiry # 3350299.3

Contact: Chris Lindahl

The complete Sanborn Library collection has been searched by EDR, and fire insurance maps covering the target property location provided by TRC Environmental Consultants were identified for the years listed below. The certified Sanborn Library search results in this report can be authenticated by visiting www.edrnet.com/sanborn and entering the certification number. Only Environmental Data Resources Inc. (EDR) is authorized to grant rights for commercial reproduction of maps by Sanborn Library LLC, the copyright holder for the collection.

Certified Sanborn Results:

Site Name: Brainard Airport
Address: Brainard Airport
City, State, Zip: Hartford, CT 06114
Cross Street:
P.O. # NA
Project: NA
Certification # DDFC-4F6C-9C57

Maps Provided:

1979
1950

Sanborn® Library search results
Certification # DDFC-4F6C-9C57

The Sanborn Library includes more than 1.2 million Sanborn fire insurance maps, which track historical property usage in approximately 12,000 American cities and towns. Collections searched:

- ☑ Library of Congress
- ☑ University Publications of America
- ☑ EDR Private Collection

The Sanborn Library LLC Since 1866™

Limited Permission To Make Copies

TRC Environmental Consultants (the client) is permitted to make up to THREE photocopies of this Sanborn Map transmittal and each fire insurance map accompanying this report solely for the limited use of its customer. No one other than the client is authorized to make copies. Upon request made directly to an EDR Account Executive, the client may be permitted to make a limited number of additional photocopies. This permission is conditioned upon compliance by the client, its customer and their agents with EDR's copyright policy; a copy of which is available upon request.

Disclaimer - Copyright and Trademark notice

This Report contains certain information obtained from a variety of public and other sources reasonably available to Environmental Data Resources, Inc. It cannot be concluded from this Report that coverage information for the target and surrounding properties does not exist from other sources. NO WARRANTY EXPRESSED OR IMPLIED, IS MADE WHATSOEVER IN CONNECTION WITH THIS REPORT. ENVIRONMENTAL DATA RESOURCES, INC. SPECIFICALLY DISCLAIMS THE MAKING OF ANY SUCH WARRANTIES, INCLUDING WITHOUT LIMITATION, MERCHANTABILITY OR FITNESS FOR A PARTICULAR USE OR PURPOSE. ALL RISK IS ASSUMED BY THE USER. IN NO EVENT SHALL ENVIRONMENTAL DATA RESOURCES, INC. BE LIABLE TO ANYONE, WHETHER ARISING OUT OF ERRORS OR OMISSIONS, NEGLIGENCE, ACCIDENT OR ANY OTHER CAUSE, FOR ANY LOSS OF DAMAGE, INCLUDING, WITHOUT LIMITATION, SPECIAL, INCIDENTAL CONSEQUENTIAL, OR EXEMPLARY DAMAGES. ANY LIABILITY ON THE PART OF ENVIRONMENTAL DATA RESOURCES, INC. IS STRICTLY LIMITED TO A REFUND OF THE AMOUNT PAID FOR THIS REPORT. Purchaser accepts this Report "AS IS". Any analyses, estimates, ratings, environmental risk levels or risk codes provided in this Report are provided for illustrative purposes only, and are not intended to provide, nor should they be interpreted as providing any facts regarding, or prediction or forecast of, any environmental risk for any property. Only a Phase I Environmental Site Assessment performed by an environmental professional can provide information regarding the environmental risk for any property. Additionally, the information provided in this Report is not to be construed as legal advice.

Copyright 2012 by Environmental Data Resources, Inc. All rights reserved. Reproduction in any media or format, in whole or in part, of any report or map of Environmental Data Resources, Inc., or its affiliates, is prohibited without prior written permission.

EDR and its logos (including Sanborn and Sanborn Map) are trademarks of Environmental Data Resources, Inc. or its affiliates. All other trademarks used herein are the property of their respective owners.

Sanborn Sheet Thumbnails

This Certified Sanborn Map Report is based upon the following Sanborn Fire Insurance map sheets.

1979 Source Sheets



Volume 2, Sheet 256



Volume 2, Sheet Keymap

1950 Source Sheets



Volume 2, Sheet 256

1979 Certified Sanborn Map

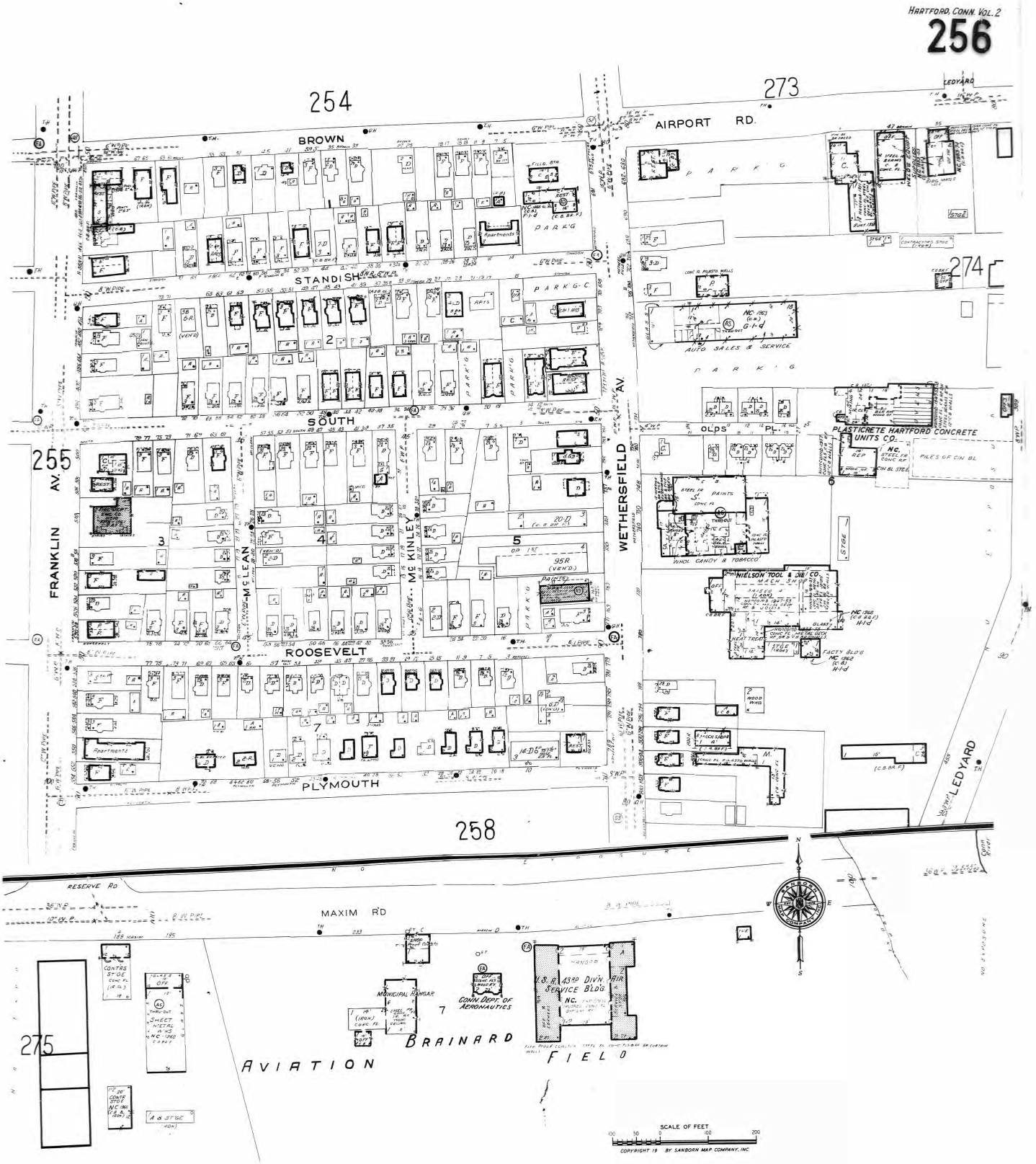

The certified Sanborn Library search results in this report can be authenticated by visiting www.edrnet.com/sanborn and entering the certification number. Only Environmental Data Resources Inc. (EDR) is authorized to grant rights for commercial reproduction of maps by The Sanborn Library LLC, the copyright holder for the collection.

Certification # DDFC-4F6C-9C57

Site Name:	Brainard Airport
Address:	Brainard Airport
City, ST, ZIP:	Hartford CT 06114
Client:	TRC Environmental Consultants
EDR Inquiry:	3350299.3
Order Date:	6/22/2012 11:18:01 AM
Certification #	DDFC-4F6C-9C57
Copyright:	1979

1950 Certified Sanborn Map

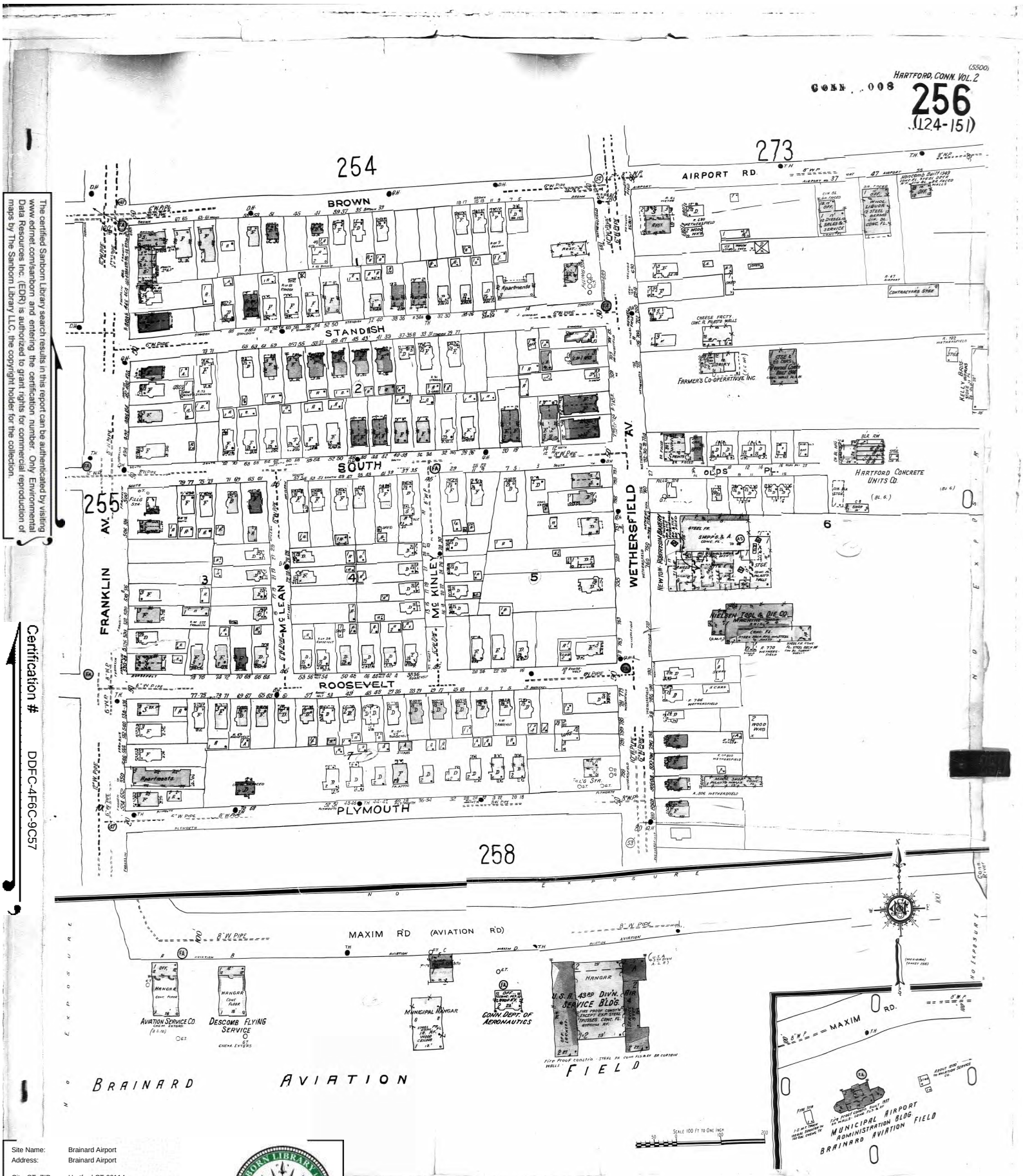

The certified Sanborn Library search results in this report can be authenticated by visiting www.edrnet.com/sanborn and entering the certification number. Only Environmental Data Resources Inc. (EDR) is authorized to grant rights for commercial reproduction of maps by The Sanborn Library LLC, the copyright holder for the collection.

Certification # DDFC-4F6C-9C57

Site Name: Brainard Airport
Address: Brainard Airport
City, ST, ZIP: Hartford CT 06114
Client: TRC Environmental Consultants
EDR Inquiry: 3350299.3
Order Date: 6/22/2012 11:18:01 AM
Certification # DDFC-4F6C-9C57
Copyright: 1950

Brainard Airport
251 Maxim Road
Hartford, CT 06114

Inquiry Number: 3380585.1
August 06, 2012

The EDR-City Directory Image Report

Environmental Data Resources Inc

440 Wheelers Farms Road
Milford, CT 06461
800.352.0050
www.edrnet.com

TABLE OF CONTENTS

SECTION

Executive Summary

Findings

City Directory Images

Thank you for your business.
Please contact EDR at 1-800-352-0050
with any questions or comments.

Disclaimer - Copyright and Trademark Notice

This Report contains certain information obtained from a variety of public and other sources reasonably available to Environmental Data Resources, Inc. It cannot be concluded from this Report that coverage information for the target and surrounding properties does not exist from other sources. **NO WARRANTY EXPRESSED OR IMPLIED, IS MADE WHATSOEVER IN CONNECTION WITH THIS REPORT. ENVIRONMENTAL DATA RESOURCES, INC. SPECIFICALLY DISCLAIMS THE MAKING OF ANY SUCH WARRANTIES, INCLUDING WITHOUT LIMITATION, MERCHANTABILITY OR FITNESS FOR A PARTICULAR USE OR PURPOSE. ALL RISK IS ASSUMED BY THE USER. IN NO EVENT SHALL ENVIRONMENTAL DATA RESOURCES, INC. BE LIABLE TO ANYONE, WHETHER ARISING OUT OF ERRORS OR OMISSIONS, NEGLIGENCE, ACCIDENT OR ANY OTHER CAUSE, FOR ANY LOSS OR DAMAGE, INCLUDING, WITHOUT LIMITATION, SPECIAL, INCIDENTAL, CONSEQUENTIAL, OR EXEMPLARY DAMAGES. ANY LIABILITY ON THE PART OF ENVIRONMENTAL DATA RESOURCES, INC. IS STRICTLY LIMITED TO A REFUND OF THE AMOUNT PAID FOR THIS REPORT.** Purchaser accepts this Report "AS IS". Any analyses, estimates, ratings, environmental risk levels or risk codes provided in this Report are provided for illustrative purposes only, and are not intended to provide, nor should they be interpreted as providing any facts regarding, or prediction orforecast of, any environmental risk for any property. Only a Phase I Environmental Site Assessment performed by an environmental professional can provide information regarding the environmental risk for any property. Additionally, the information provided in this Report is not to be construed as legal advice.

Copyright 2012 by Environmental Data Resources, Inc. All rights reserved. Reproduction in any media or format, in whole or in part, of any report or map of Environmental Data Resources, Inc. or its affiliates is prohibited without prior written permission.

EDR and its logos (including Sanborn and Sanborn Map) are trademarks of Environmental Data Resources, Inc. or its affiliates. All other trademarks used herein are the property of their respective owners.

EXECUTIVE SUMMARY

DESCRIPTION

Environmental Data Resources, Inc.'s (EDR) City Directory Report is a screening tool designed to assist environmental professionals in evaluating potential liability on a target property resulting from past activities. EDR's City Directory Report includes a search of available city directory data at 5 year intervals.

RESEARCH SUMMARY

The following research sources were consulted in the preparation of this report. A check mark indicates where information was identified in the source and provided in this report.

Year	*Target Street*	*Cross Street*	*Source*
2006	☑	☑	Cole Criss-Cross Directory
1990	☑	☐	Johnson's City Directory
1970	☑	☐	Price & Lee's City Directory
1963	☑	☐	Price & Lee's City Directory

RECORD SOURCES

EDR is licensed to reproduce certain City Directory works by the copyright holders of those works. The purchaser of this EDR City Directory Report may include it in report(s) delivered to a customer. Reproduction of City Directories without permission of the publisher or licensed vendor may be a violation of copyright.

FINDINGS

TARGET PROPERTY STREET

251 Maxim Road
Hartford, CT 06114

Year	*CD Image*	*Source*
Maxim Road		
2006	pg A1	Cole Criss-Cross Directory
1990	pg A2	Johnson's City Directory
1970	pg A3	Price & Lee's City Directory
1963	pg A4	Price & Lee's City Directory

FINDINGS

CROSS STREETS

Year	*CD Image*	*Source*	
Lindbergh Drive			
2006	pg. A5	Cole Criss-Cross Directory	
2006	pg. A6	Cole Criss-Cross Directory	
1990	-	Johnson's City Directory	Street not listed in Source
1970	-	Price & Lee's City Directory	Street not listed in Source
1963	-	Price & Lee's City Directory	Street not listed in Source

City Directory Images

Target Street	Cross Street	Source
✓	-	Cole Criss-Cross Directory

Maxim Road 2006



PAGE 771

234 -LINDBERGH DR INTS

125 ★National Metering Services Inc + 860.541.0020
185 ★♣ Marcone Appliance Parts + 860.247.4212
917 195 ★Central Auto & Transport Llc 95 860.246.7616
917 ★Central Garage 98 860.296.1426
175 Peter W Lawrence Sr . . . . . 00 ● NP
175 ★Meadow Properties Llc . . . + 860.246.1426
175 1 RESIDENCE 9 BUSINESS

● MAXINE CT

New Britain

CT 4154.00 0 5 - 41 $E
$8 ➧ 0 5 - 41 06051
10 -BINGHAM ST INTS

5 Eric P Spalter II . . . . . 92 ● ● NP NP
639 Sarah Spalter . . . . . 92 ● NP
639 11 Dianne A Bennett . . . . . + ● 860.348.1[illegible]6
Kyle Dana Bennett . . . . . + ● 860.348.1[illegible]6
380 17 Alan Carl Webber . . . . . 84 ● 860.225.1[illegible]1
380 Kathleen M Webber . . . . . 84 ● 860.225.1[illegible]1
325 23 Bernd Neumann . . . . . 92 ● 860.224.0[illegible]7

Target Street	Cross Street	Source
✓	-	Johnson's City Directory

Maxim Road 1990

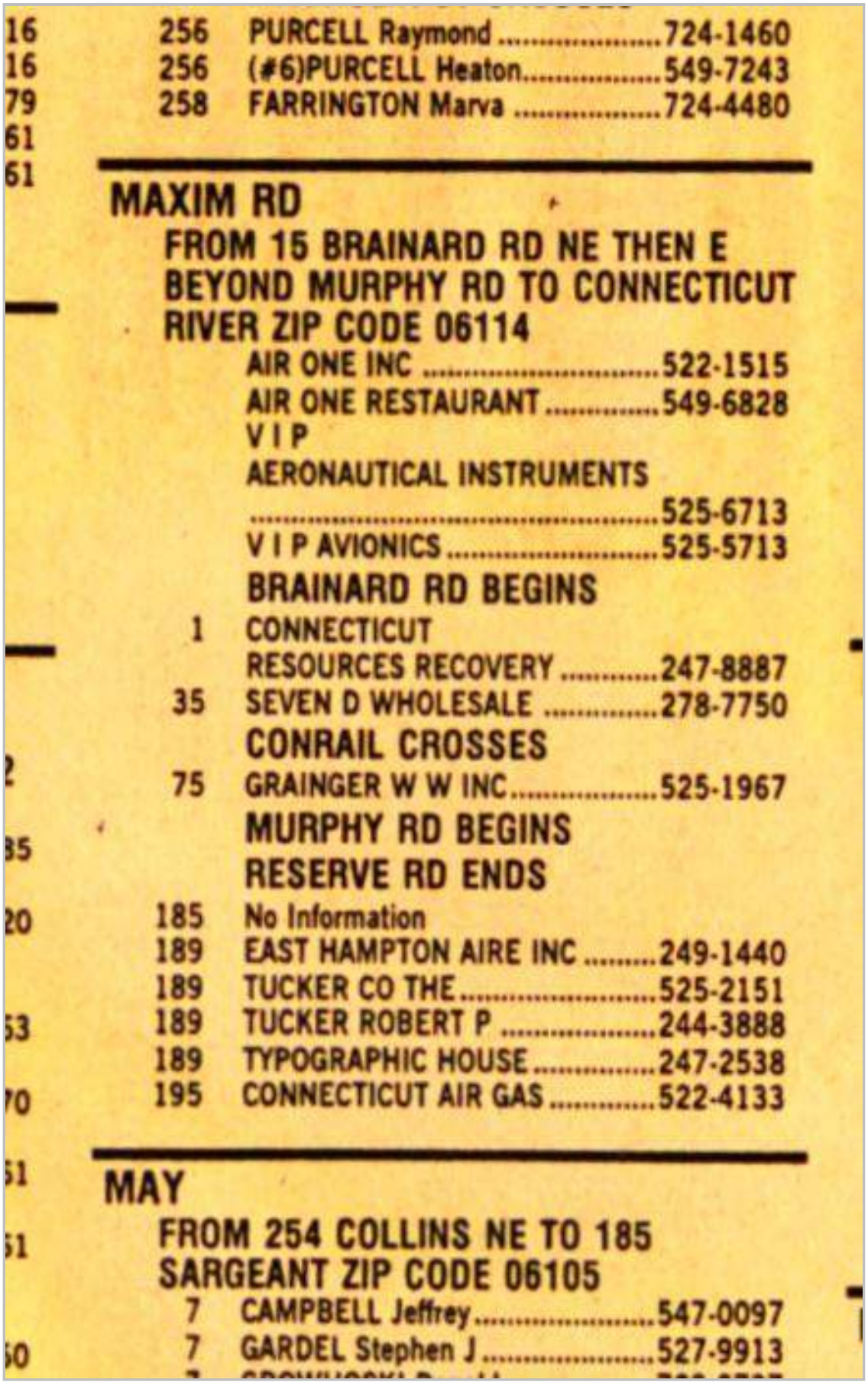

16 256 PURCELL Raymond 724-1460
16 256 (#6)PURCELL Heaton.....549-7243
79 258 FARRINGTON Marva 724-4480
61
61

MAXIM RD

FROM 15 BRAINARD RD NE THEN E BEYOND MURPHY RD TO CONNECTICUT RIVER ZIP CODE 06114

AIR ONE INC 522-1515
AIR ONE RESTAURANT 549-6828
V I P
AERONAUTICAL INSTRUMENTS
.....525-6713
V I P AVIONICS 525-5713

BRAINARD RD BEGINS

1 CONNECTICUT
RESOURCES RECOVERY 247-8887
35 SEVEN D WHOLESALE 278-7750

CONRAIL CROSSES

75 GRAINGER W W INC.....525-1967

MURPHY RD BEGINS

RESERVE RD ENDS

185 No Information
189 EAST HAMPTON AIRE INC 249-1440
189 TUCKER CO THE.....525-2151
189 TUCKER ROBERT P 244-3888
189 TYPOGRAPHIC HOUSE.....247-2538
195 CONNECTICUT AIR GAS 522-4133

MAY

FROM 254 COLLINS NE TO 185 SARGEANT ZIP CODE 06105

7 CAMPBELL Jeffrey.....547-0097
7 GARDEL Stephen J 527-9913

Target Street	Cross Street	Source
✓	-	Price & Lee's City Directory

Maxim Road 1970

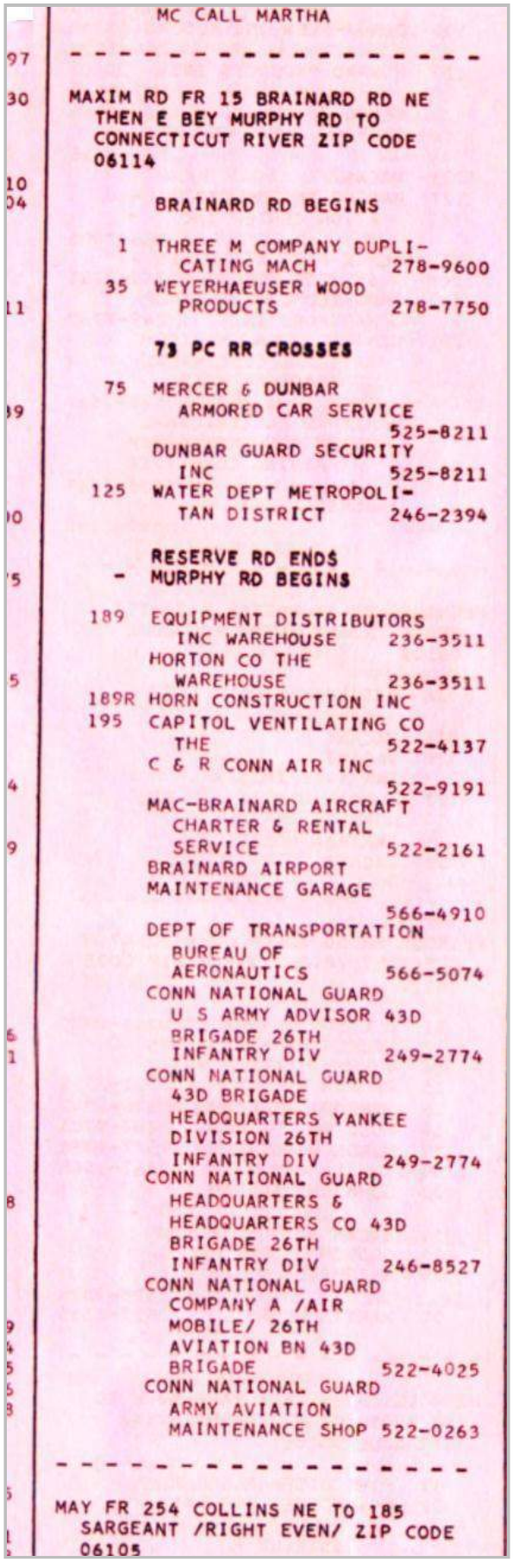

MC CALL MARTHA

- - - - - - - - - - - - - - - - - -

MAXIM RD FR 15 BRAINARD RD NE
THEN E BEY MURPHY RD TO
CONNECTICUT RIVER ZIP CODE
06114

BRAINARD RD BEGINS

1 THREE M COMPANY DUPLI-
CATING MACH 278-9600
35 WEYERHAEUSER WOOD
PRODUCTS 278-7750

73 PC RR CROSSES

75 MERCER & DUNBAR
ARMORED CAR SERVICE
525-8211
DUNBAR GUARD SECURITY
INC 525-8211
125 WATER DEPT METROPOLI-
TAN DISTRICT 246-2394

RESERVE RD ENDS
- MURPHY RD BEGINS

189 EQUIPMENT DISTRIBUTORS
INC WAREHOUSE 236-3511
HORTON CO THE
WAREHOUSE 236-3511
189R HORN CONSTRUCTION INC
195 CAPITOL VENTILATING CO
THE 522-4137
C & R CONN AIR INC
522-9191
MAC-BRAINARD AIRCRAFT
CHARTER & RENTAL
SERVICE 522-2161
BRAINARD AIRPORT
MAINTENANCE GARAGE
566-4910
DEPT OF TRANSPORTATION
BUREAU OF
AERONAUTICS 566-5074
CONN NATIONAL GUARD
U S ARMY ADVISOR 43D
BRIGADE 26TH
INFANTRY DIV 249-2774
CONN NATIONAL GUARD
43D BRIGADE
HEADQUARTERS YANKEE
DIVISION 26TH
INFANTRY DIV 249-2774
CONN NATIONAL GUARD
HEADQUARTERS &
HEADQUARTERS CO 43D
BRIGADE 26TH
INFANTRY DIV 246-8527
CONN NATIONAL GUARD
COMPANY A /AIR
MOBILE/ 26TH
AVIATION BN 43D
BRIGADE 522-4025
CONN NATIONAL GUARD
ARMY AVIATION
MAINTENANCE SHOP 522-0263

- - - - - - - - - - - - - - - - - -

MAY FR 254 COLLINS NE TO 185
SARGEANT /RIGHT EVEN/ ZIP CODE
06105

Target Street	Cross Street	Source
✓	-	Price & Lee's City Directory

Maxim Road 1963

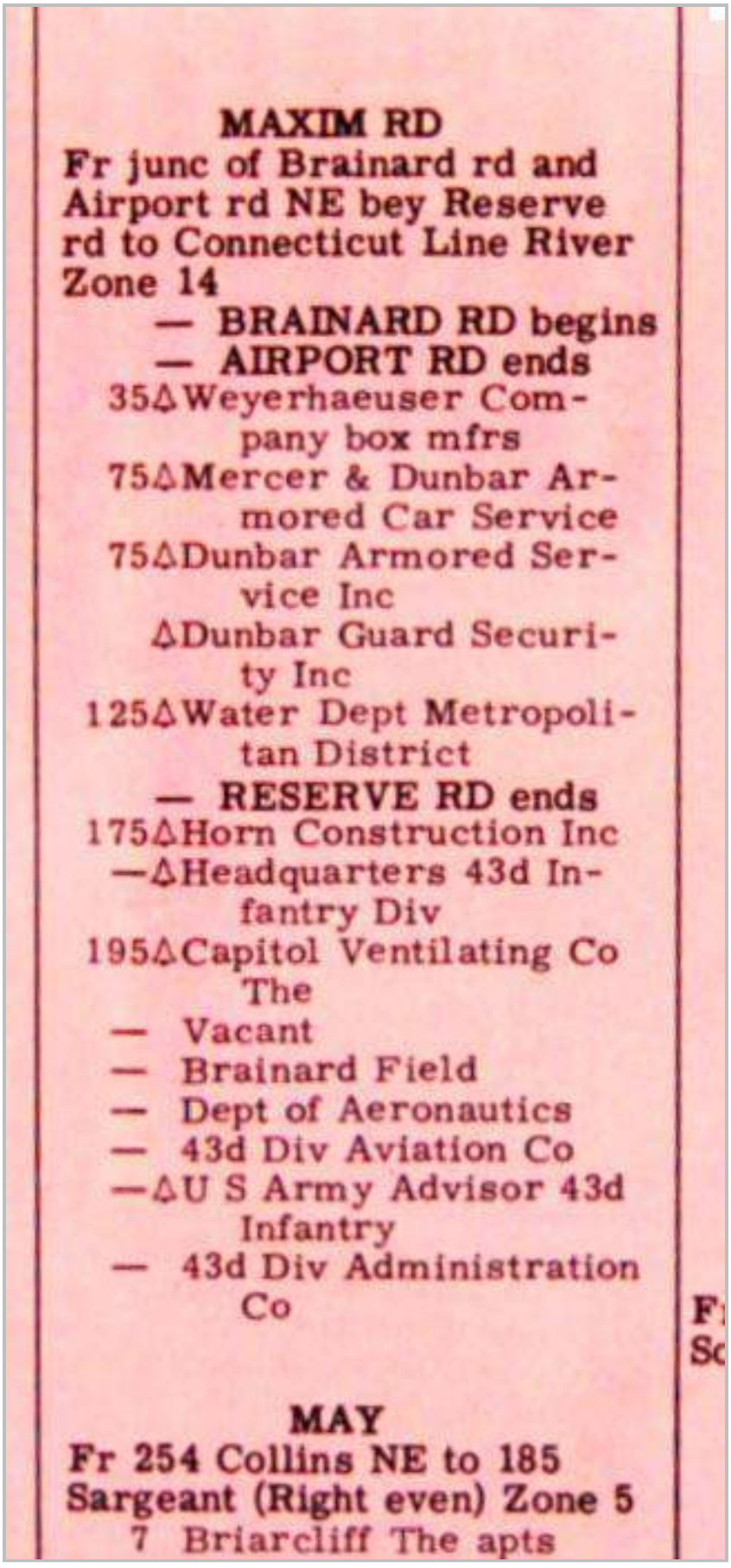

MAXIM RD
Fr junc of Brainard rd and Airport rd NE bey Reserve rd to Connecticut Line River Zone 14

— BRAINARD RD begins
— AIRPORT RD ends

35 Δ Weyerhaeuser Company box mfrs
75 Δ Mercer & Dunbar Armored Car Service
75 Δ Dunbar Armored Service Inc
Δ Dunbar Guard Security Inc
125 Δ Water Dept Metropolitan District

— RESERVE RD ends

175 Δ Horn Construction Inc
— Δ Headquarters 43d Infantry Div
195 Δ Capitol Ventilating Co The
— Vacant
— Brainard Field
— Dept of Aeronautics
— 43d Div Aviation Co
— Δ U S Army Advisor 43d Infantry
— 43d Div Administration Co

MAY
Fr 254 Collins NE to 185 Sargeant (Right even) Zone 5

7 Briarcliff The apts

Target Street	Cross Street	Source
-	✓	Cole Criss-Cross Directory

Lindbergh Drive 2006



Lawson . . . . . 91 • 860.648.1879
22 Carolyn Silvia Hintz . . . . . 02 • 860.648.2612
Steven E Hintz Cpa . . . . . 02 • 860.648.2612
31◊ Connie D Holmeen . . . . . 94 • 860.644.4906
◊ Gilbert E Holmeen . . . . . 94 • 860.644.4906
32 Joyce M Lewis . . . . . 98 • 860.648.0306
Tobias T Lewis . . . . . 98 • 860.648.0318
★Lewis Consulting Services Llc 05 860.648.0306
14 RESIDENCE 1 BUSINESS

● LINDBERGH DR

Hartford

CT 5025.00 E 20 - 100 $E
E 20 - 100 06114
20★♣ Brainard Airport Services Inc 95 860.548.9334
★♣ Exxel Avionics 95 860.525.7200
★♣ First Systems Corp . . . . 98 . .
★♣ Hertz 03 860.247.0209
★♣ I E S Inc 95 860.724.1020
★♣ Metro Flight Services Llc 03 860.722.9667
★♣ Total Aircraft Parts Inc . 92 860.278.9577
★♣ Wings Sports Bar & Grill 03 860.241.1114
50★Szigeti Air Services Llc . . . 00 860.727.8692

stem in any manner whatsoever except with the prior written au

• - Verified Homeowner ♣ - Postal Delivery

Target Street	Cross Street	Source
-	✓	Cole Criss-Cross Directory

Lindbergh Drive 2006



LIN..EN PL

58 ★ Professional Flight Training Inc 96 860.724.2245

★ Vip Avionics Inc. 89 860.525.6713

-MAXIM RD INTS

100 ♣ John A Doyle . . . . . 92 NP

★ ♣ Sutton James Inc 91 860.249.8066

1 RESIDENCE 12 BUSINESS

● LINDBERGH DR

Wethersfield

CT 4922.00 5 - 55 $B

5 - 55 06109

-STILLWOLD DR INTS

5 Linda May Hudyma . . . . . 92 ● 860.563.2951

8 Michael L Rell . . . . . 04 ● NP

Brainard Airport
Brainard Airport
Hartford, CT 06114

Inquiry Number: 3350299.5
June 22, 2012

The EDR Aerial Photo Decade Package

EDR® Environmental Data Resources Inc

440 Wheelers Farms Road
Milford, CT 06461
800.352.0050
www.edrnet.com

EDR Aerial Photo Decade Package

Environmental Data Resources, Inc. (EDR) Aerial Photo Decade Package is a screening tool designed to assist environmental professionals in evaluating potential liability on a target property resulting from past activities. EDR's professional researchers provide digitally reproduced historical aerial photographs, and when available, provide one photo per decade.

When delivered electronically by EDR, the aerial photo images included with this report are for ONE TIME USE ONLY. Further reproduction of these aerial photo images is prohibited without permission from EDR. For more information contact your EDR Account Executive.

Thank you for your business.
Please contact EDR at 1-800-352-0050
with any questions or comments.

Disclaimer - Copyright and Trademark Notice

This Report contains certain information obtained from a variety of public and other sources reasonably available to Environmental Data Resources, Inc. It cannot be concluded from this Report that coverage information for the target and surrounding properties does not exist from other sources. **NO WARRANTY EXPRESSED OR IMPLIED, IS MADE WHATSOEVER IN CONNECTION WITH THIS REPORT. ENVIRONMENTAL DATA RESOURCES, INC. SPECIFICALLY DISCLAIMS THE MAKING OF ANY SUCH WARRANTIES, INCLUDING WITHOUT LIMITATION, MERCHANTABILITY OR FITNESS FOR A PARTICULAR USE OR PURPOSE. ALL RISK IS ASSUMED BY THE USER. IN NO EVENT SHALL ENVIRONMENTAL DATA RESOURCES, INC. BE LIABLE TO ANYONE, WHETHER ARISING OUT OF ERRORS OR OMISSIONS, NEGLIGENCE, ACCIDENT OR ANY OTHER CAUSE, FOR ANY LOSS OF DAMAGE, INCLUDING, WITHOUT LIMITATION, SPECIAL, INCIDENTAL, CONSEQUENTIAL, OR EXEMPLARY DAMAGES. ANY LIABILITY ON THE PART OF ENVIRONMENTAL DATA RESOURCES, INC. IS STRICTLY LIMITED TO A REFUND OF THE AMOUNT PAID FOR THIS REPORT.** Purchaser accepts this Report AS IS. Any analyses, estimates, ratings, environmental risk levels or risk codes provided in this Report are provided for illustrative purposes only, and are not intended to provide, nor should they be interpreted as providing any facts regarding, or prediction or forecast of, any environmental risk for any property. Only a Phase I Environmental Site Assessment performed by an environmental professional can provide information regarding the environmental risk for any property. Additionally, the information provided in this Report is not to be construed as legal advice.

Copyright 2012 by Environmental Data Resources, Inc. All rights reserved. Reproduction in any media or format, in whole or in part, of any report or map of Environmental Data Resources, Inc., or its affiliates, is prohibited without prior written permission.

EDR and its logos (including Sanborn and Sanborn Map) are trademarks of Environmental Data Resources, Inc. or its affiliates. All other trademarks used herein are the property of their respective owners.

Date EDR Searched Historical Sources:

Aerial Photography June 22, 2012

Target Property:

Brainard Airport

Hartford, CT 06114

Year	Scale	Details	Source
1952	Aerial Photograph. Scale: 1"=250'	Panel #: 41072-F6, Hartford South, CT;/Flight Date: May 05, 1952	EDR
1952	Aerial Photograph. Scale: 1"=250'	Panel #: 41072-F6, Hartford South, CT;/Flight Date: May 05, 1952	EDR
1952	Aerial Photograph. Scale: 1"=250'	Panel #: 41072-F6, Hartford South, CT;/Flight Date: May 05, 1952	EDR
1952	Aerial Photograph. Scale: 1"=250'	Panel #: 41072-F6, Hartford South, CT;/Flight Date: May 05, 1952	EDR
1952	Aerial Photograph. Scale: 1"=250'	Panel #: 41072-F6, Hartford South, CT;/Flight Date: May 05, 1952	EDR
1952	Aerial Photograph. Scale: 1"=250'	Panel #: 41072-F6, Hartford South, CT;/Flight Date: May 05, 1952	EDR
1952	Aerial Photograph. Scale: 1"=250'	Panel #: 41072-F6, Hartford South, CT;/Flight Date: May 05, 1952	EDR
1957	Aerial Photograph. Scale: 1"=750'	Panel #: 41072-F6, Hartford South, CT;/Flight Date: June 09, 1957	EDR
1962	Aerial Photograph. Scale: 1"=500'	Panel #: 41072-F6, Hartford South, CT;/Flight Date: March 22, 1962	EDR
1962	Aerial Photograph. Scale: 1"=500'	Panel #: 41072-F6, Hartford South, CT;/Flight Date: March 22, 1962	EDR
1967	Aerial Photograph. Scale: 1"=750'	Panel #: 41072-F6, Hartford South, CT;/Flight Date: September 05, 1967	EDR
1977	Aerial Photograph. Scale: 1"=750'	Panel #: 41072-F6, Hartford South, CT;/Flight Date: May 14, 1977	EDR
1985	Aerial Photograph. Scale: 1"=1000'	Panel #: 41072-F6, Hartford South, CT;/Flight Date: March 25, 1985	EDR
1989	Aerial Photograph. Scale: 1"=750'	Panel #: 41072-F6, Hartford South, CT;/Flight Date: June 01, 1989	EDR
1989	Aerial Photograph. Scale: 1"=750'	Panel #: 41072-F6, Hartford South, CT;/Flight Date: June 01, 1989	EDR
1995	Aerial Photograph. Scale: 1"=833'	Panel #: 41072-F6, Hartford South, CT;/Flight Date: April 25, 1995	EDR
1997	Aerial Photograph. Scale: 1"=833'	Panel #: 41072-F6, Hartford South, CT;/Flight Date: March 24, 1997	EDR
1997	Aerial Photograph. Scale: 1"=833'	Panel #: 41072-F6, Hartford South, CT;/Flight Date: March 24, 1997	EDR


INQUIRY #: 3350299.5
YEAR: 1952
= 250'
N
23


INQUIRY #: 3350299.5
YEAR: 1952
= 250'
N



INQUIRY #: 3350299.5

YEAR: 1952

= 250'

N


INQUIRY #: 3350299.5
YEAR: 1952
= 250'
N


INQUIRY #: 3350299.5
YEAR: 1952
= 250'
N


INQUIRY #: 3350299.5
YEAR: 1952
= 250'
N


INQUIRY #: 3350299.5
YEAR: 1952
= 250'
N


INQUIRY #: 3350299.5
YEAR: 1957
= 750'
N



INQUIRY #: 3350299.5

YEAR: 1962

= 500'

N



INQUIRY #: 3350299.5

YEAR: 1962

= 500'

N


02
INQUIRY #: 3350299.5
YEAR: 1967
= 750'
N



INQUIRY #: 3350299.5

YEAR: 1977

= 750'

N


INQUIRY #: 3350299.5
YEAR: 1985
= 1000'
N

INQUIRY #: 3350299.5

YEAR: 1989

= 750'

N




INQUIRY #: 3350299.5
YEAR: 1989
= 750'
N


INQUIRY #: 3350299.5
YEAR: 1995
= 833'
N


INQUIRY #: 3350299.5
YEAR: 1997
= 833'
N


INQUIRY #: 3350299.5
YEAR: 1997
= 833'
N

Brainard Airport
Brainard Airport
Hartford, CT 06114

Inquiry Number: 3350299.4
June 21, 2012

EDR Historical Topographic Map Report

EDR® Environmental Data Resources Inc

440 Wheelers Farms Road
Milford, CT 06461
800.352.0050
www.edrnet.com

EDR Historical Topographic Map Report

Environmental Data Resources, Inc.s (EDR) Historical Topographic Map Report is designed to assist professionals in evaluating potential liability on a target property resulting from past activities. EDRs Historical Topographic Map Report includes a search of a collection of public and private color historical topographic maps, dating back to the early 1900s.

Thank you for your business.
Please contact EDR at 1-800-352-0050
with any questions or comments.

Disclaimer - Copyright and Trademark Notice

This Report contains certain information obtained from a variety of public and other sources reasonably available to Environmental Data Resources, Inc. It cannot be concluded from this Report that coverage information for the target and surrounding properties does not exist from other sources. **NO WARRANTY EXPRESSED OR IMPLIED, IS MADE WHATSOEVER IN CONNECTION WITH THIS REPORT. ENVIRONMENTAL DATA RESOURCES, INC. SPECIFICALLY DISCLAIMS THE MAKING OF ANY SUCH WARRANTIES, INCLUDING WITHOUT LIMITATION, MERCHANTABILITY OR FITNESS FOR A PARTICULAR USE OR PURPOSE. ALL RISK IS ASSUMED BY THE USER. IN NO EVENT SHALL ENVIRONMENTAL DATA RESOURCES, INC. BE LIABLE TO ANYONE, WHETHER ARISING OUT OF ERRORS OR OMISSIONS, NEGLIGENCE, ACCIDENT OR ANY OTHER CAUSE, FOR ANY LOSS OF DAMAGE, INCLUDING, WITHOUT LIMITATION, SPECIAL, INCIDENTAL, CONSEQUENTIAL, OR EXEMPLARY DAMAGES. ANY LIABILITY ON THE PART OF ENVIRONMENTAL DATA RESOURCES, INC. IS STRICTLY LIMITED TO A REFUND OF THE AMOUNT PAID FOR THIS REPORT.** Purchaser accepts this Report AS IS. Any analyses, estimates, ratings, environmental risk levels or risk codes provided in this Report are provided for illustrative purposes only, and are not intended to provide, nor should they be interpreted as providing any facts regarding, or prediction or forecast of, any environmental risk for any property. Only a Phase I Environmental Site Assessment performed by an environmental professional can provide information regarding the environmental risk for any property. Additionally, the information provided in this Report is not to be construed as legal advice.

Copyright 2012 by Environmental Data Resources, Inc. All rights reserved. Reproduction in any media or format, in whole or in part, of any report or map of Environmental Data Resources, Inc., or its affiliates, is prohibited without prior written permission.

EDR and its logos (including Sanborn and Sanborn Map) are trademarks of Environmental Data Resources, Inc. or its affiliates. All other trademarks used herein are the property of their respective owners.

Historical Topographic Map

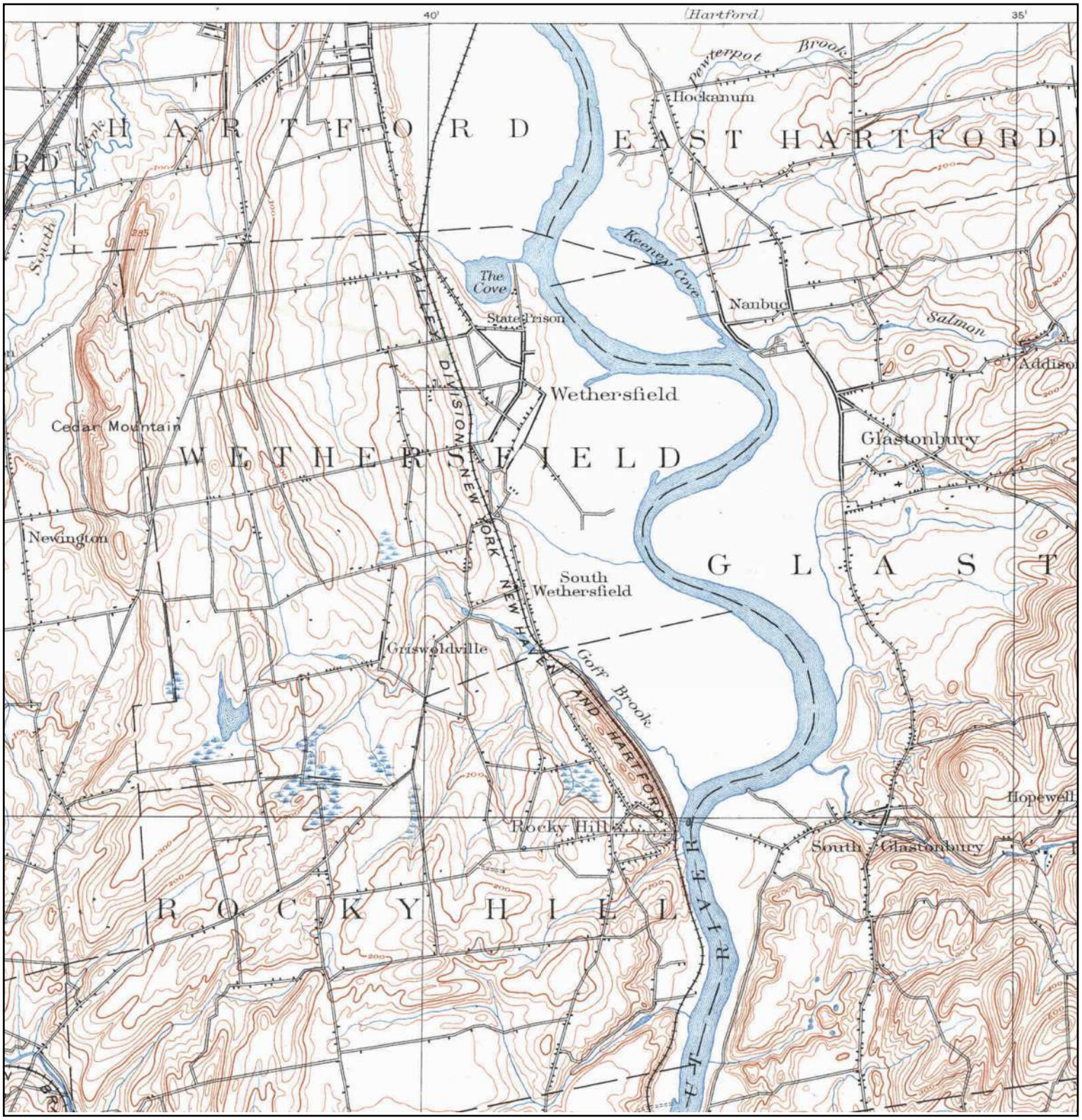

N	TARGET QUAD NAME: MIDDLETOWN MAP YEAR: 1893 SERIES: 15 SCALE: 1:62500	SITE NAME: Brainard Airport ADDRESS: Brainard Airport Hartford, CT 06114 LAT/LONG: 41.7388 / -72.6487	CLIENT: TRC Environmental Consultants CONTACT: Chris Lindahl INQUIRY#: 3350299.4 RESEARCH DATE: 06/21/2012

Historical Topographic Map

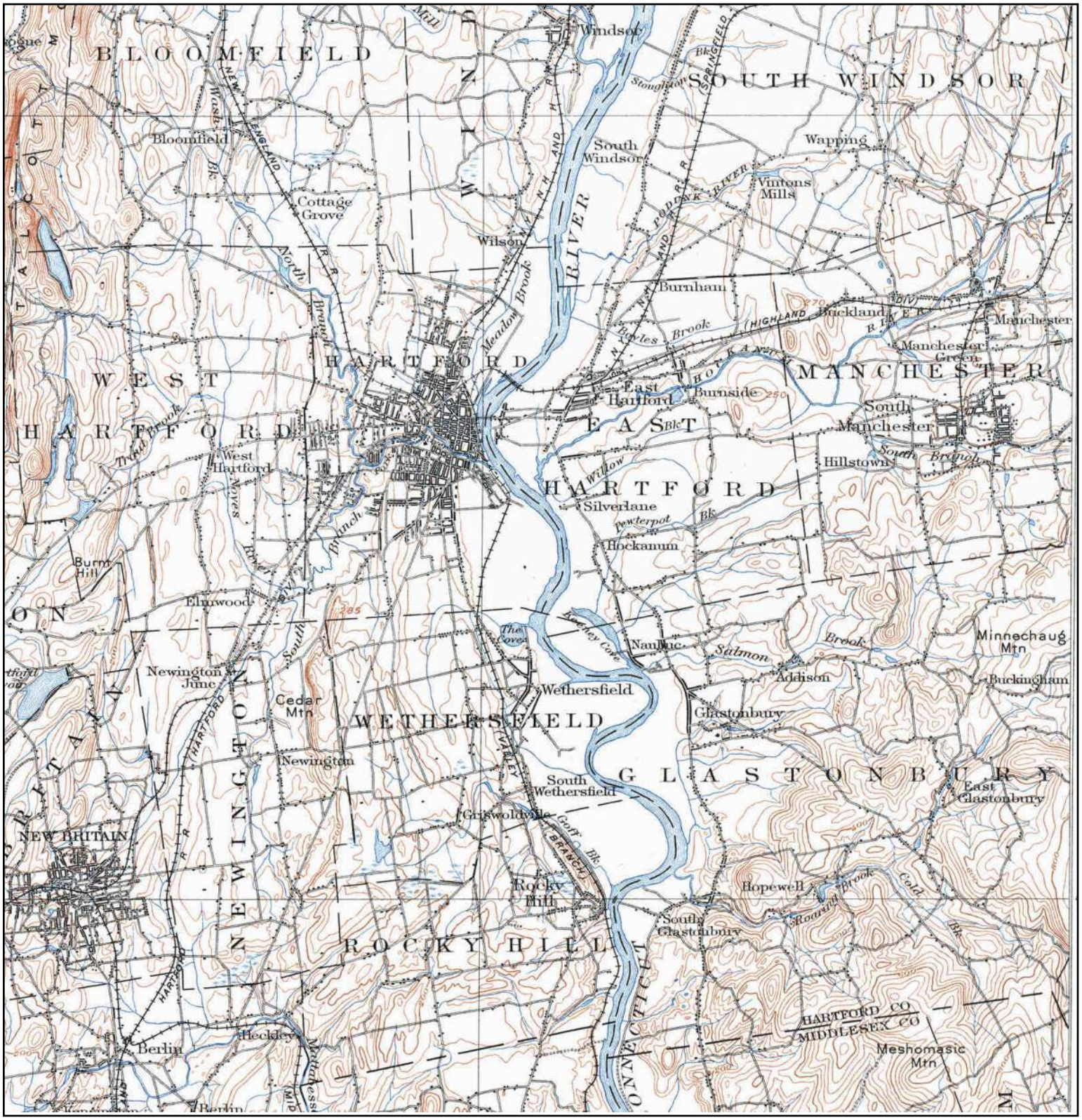
BLOOMFIELD
WINDSOR
SOUTH WINDSOR
WEST HARTFORD
HARTFORD
EAST HARTFORD
MANCHESTER
WETHERSFIELD
GLASTONBURY
ROCKY HILL
NEWINGTON
NEW BRITAIN
Windsor
Bloomfield
South Windsor
Wapping
Vintons Mills
Cottage Grove
Wilson
Burnham
Buckland
Manchester
Manchester Green
East Hartford
Burnside
South Manchester
Hillstown
West Hartford
Silverlane
Pewterpot
Hockanum
Burnt Hill
Elmwood
The Cove
Keeney Cove
Nayaug
Minnechaug Mtn
Addison
Buckingham
Newington Junc
Cedar Mtn
Wethersfield
Glastonbury
Newington
South Wethersfield
East Glastonbury
Griswoldville
Rocky Hill
Hopewell
South Glastonbury
Berlin
Meckley
Meshomasic Mtn
HARTFORD CO
MIDDLESEX CO
CONNECTICUT
RIVER
Meadow Brook
Keeney Brook
Willow Brook
Trout Brook
Salmon Brook
Round Brook
Cold Brook
Goff Brook
Mill Brook
Stoughton Brook
Podunk River
Pewterpot Brook
Hockanum River
Burnham Brook
Nayaug Brook
Wash Brook
Piper Brook
Mill Brook
Hartford Reservoir No 6
Hartford Reservoir No 5
Hartford Reservoir No 4
Hartford Reservoir No 3
Hartford Reservoir No 2
Hartford Reservoir No 1
Talcott Mtn
Metacomet Trail
New England Trail
Connecticut Trail
Hartford Trail
Valley Trail
Highland Trail
Hockanum Trail
Podunk Trail
Mattabesset Trail
Hartford Line
Valley Line
Highland Line
Hockanum Line
Podunk Line
Mattabesset Line
Goff Brook Branch
Hockanum River Branch
Podunk River Branch
Mattabesset River
Mattabesset River Branch
Connecticut River
Connecticut River Branch
Connecticut River Line
Connecticut River Trail
Connecticut River Valley
Connecticut River Valley Line
Connecticut River Valley Trail
Connecticut River Valley Branch
Connecticut River Valley Branch Line
Connecticut River Valley Branch Trail

Historical Topographic Map



N	TARGET QUAD NAME: HARTFORD SOUTH MAP YEAR: 1944 SERIES: 7.5 SCALE: 1:31680	SITE NAME: Brainard Airport ADDRESS: Brainard Airport Hartford, CT 06114 LAT/LONG: 41.7388 / -72.6487	CLIENT: TRC Environmental Consultants CONTACT: Chris Lindahl INQUIRY#: 3350299.4 RESEARCH DATE: 06/21/2012

Historical Topographic Map



N	TARGET QUAD NAME: HARTFORD SOUTH MAP YEAR: 1952 SERIES: 7.5 SCALE: 1:31680	SITE NAME: Brainard Airport ADDRESS: Brainard Airport Hartford, CT 06114 LAT/LONG: 41.7388 / -72.6487	CLIENT: TRC Environmental Consultants CONTACT: Chris Lindahl INQUIRY#: 3350299.4 RESEARCH DATE: 06/21/2012

Historical Topographic Map

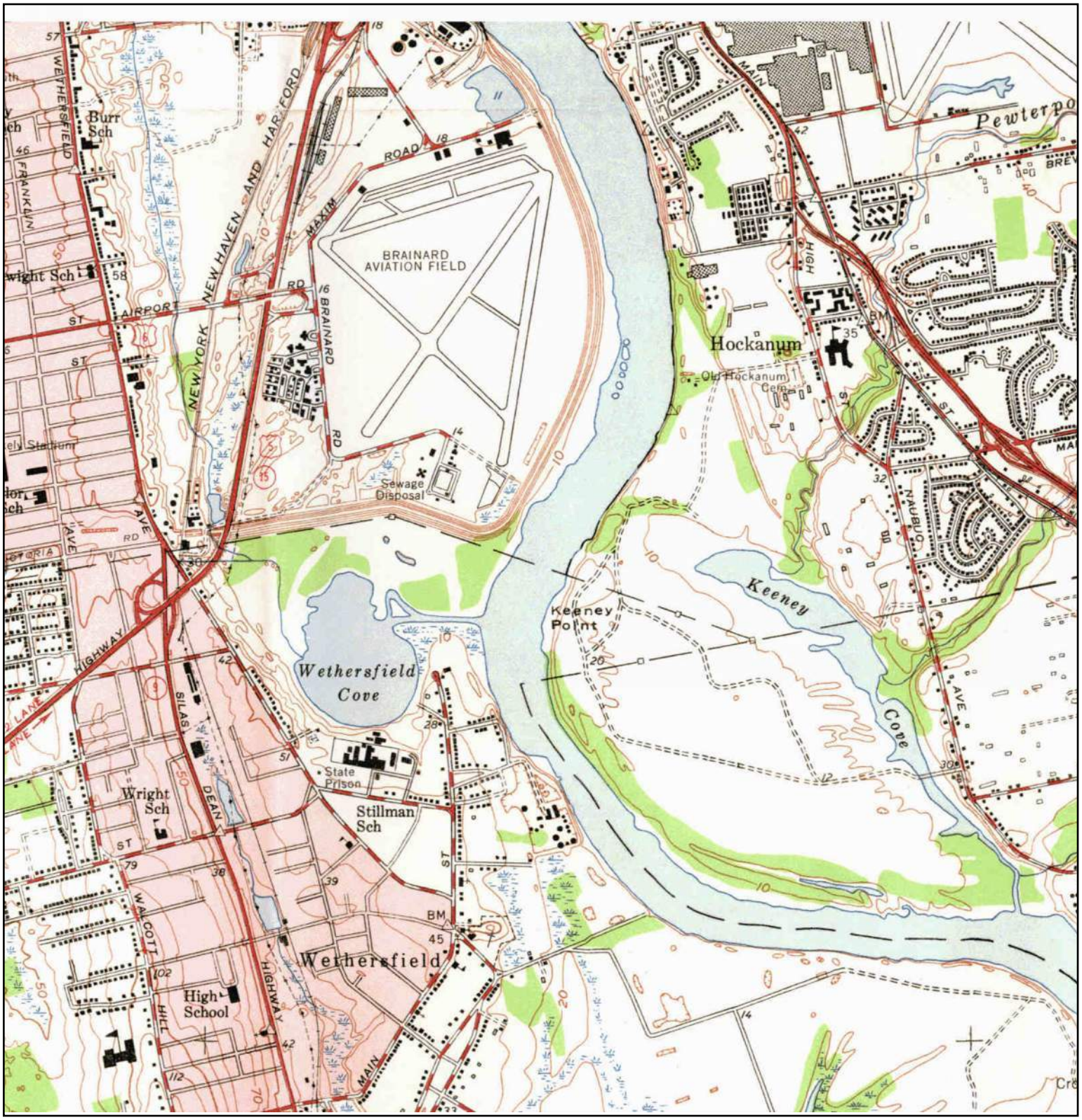

N	TARGET QUAD NAME: HARTFORD VICINITY 4 OF 4 MAP YEAR: 1953 SERIES: 7.5 SCALE: 1:24000	SITE NAME: Brainard Airport ADDRESS: Brainard Airport Hartford, CT 06114 LAT/LONG: 41.7388 / -72.6487	CLIENT: TRC Environmental Consultants CONTACT: Chris Lindahl INQUIRY#: 3350299.4 RESEARCH DATE: 06/21/2012

Historical Topographic Map

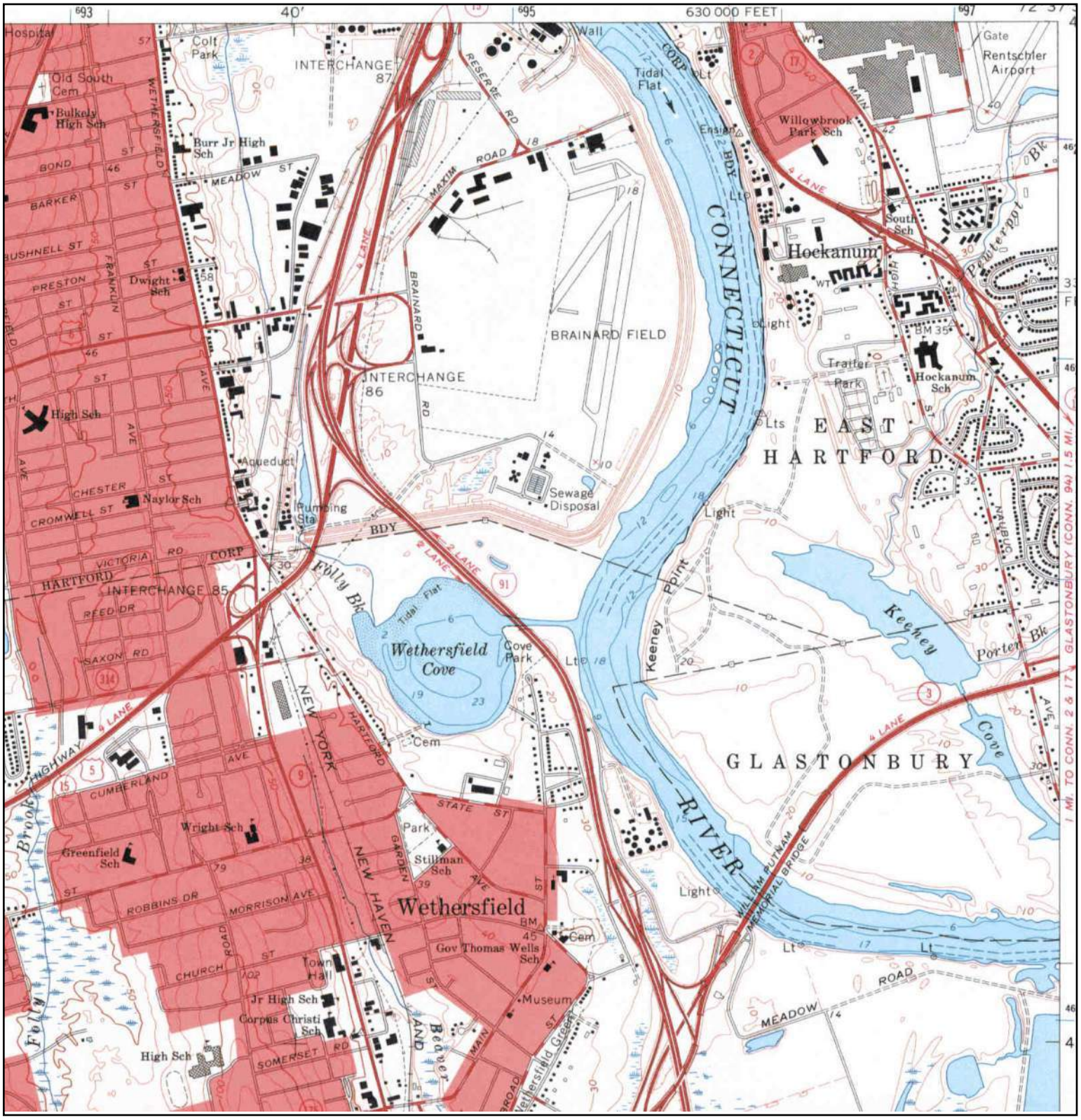

N	TARGET QUAD NAME: HARTFORD SOUTH MAP YEAR: 1964 SERIES: 7.5 SCALE: 1:24000	SITE NAME: Brainard Airport ADDRESS: Brainard Airport Hartford, CT 06114 LAT/LONG: 41.7388 / -72.6487	CLIENT: TRC Environmental Consultants CONTACT: Chris Lindahl INQUIRY#: 3350299.4 RESEARCH DATE: 06/21/2012

Historical Topographic Map

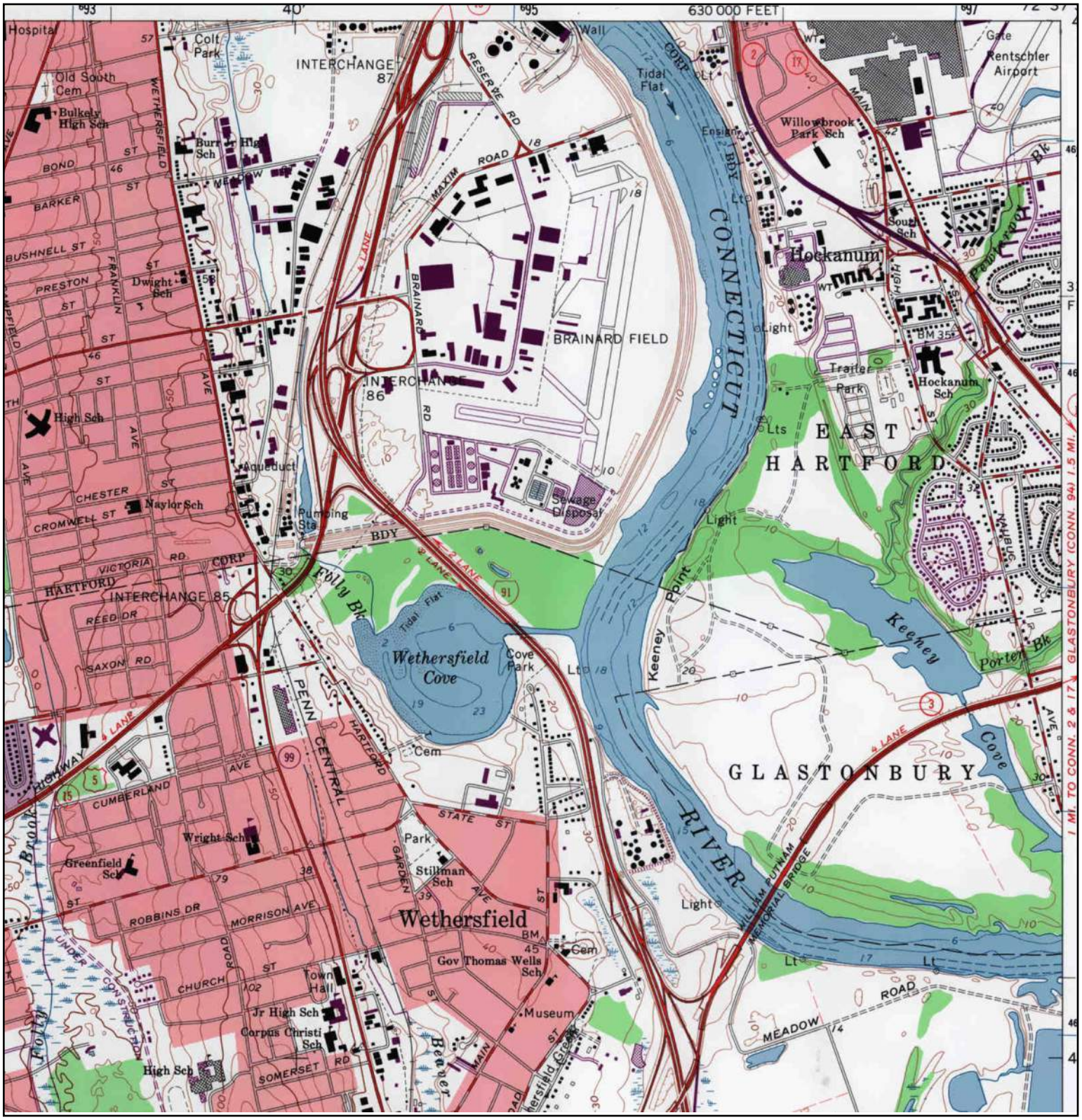

N	TARGET QUAD		SITE NAME:	Brainard Airport	CLIENT:	TRC Environmental Consultants
	NAME:	HARTFORD SOUTH	ADDRESS:	Brainard Airport	CONTACT:	Chris Lindahl
	MAP YEAR:	1972		Hartford, CT 06114	INQUIRY#:	3350299.4
	PHOTOREVISED FROM :	1964	LAT/LONG:	41.7388 / -72.6487	RESEARCH DATE:	06/21/2012
	SERIES:	7.5				
	SCALE:	1:24000				

Historical Topographic Map

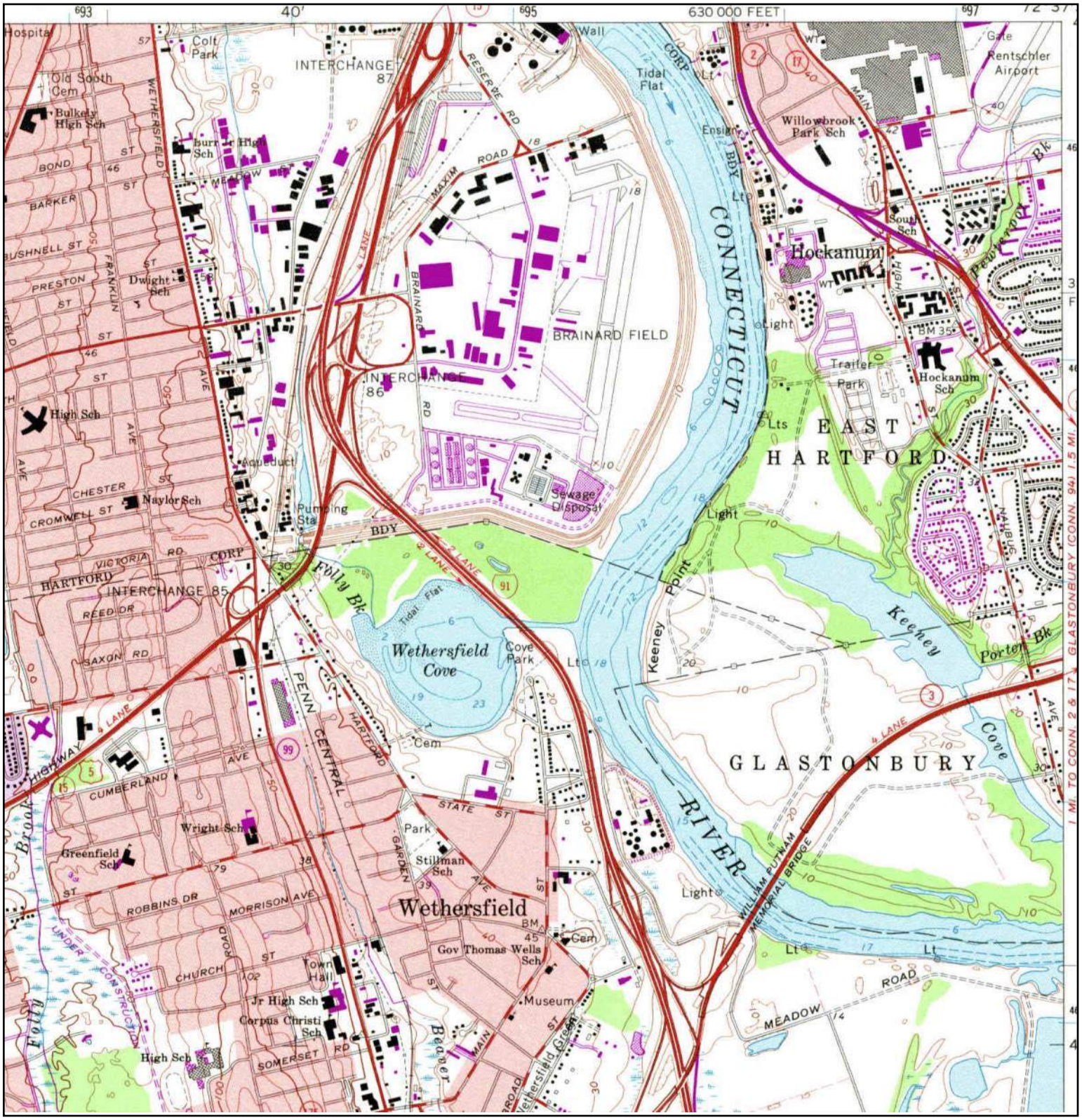

N	TARGET QUAD NAME: HARTFORD SOUTH MAP YEAR: 1976 PHOTOINSPECTED FROM : 1964 SERIES: 7.5 SCALE: 1:24000	SITE NAME: Brainard Airport ADDRESS: Brainard Airport Hartford, CT 06114 LAT/LONG: 41.7388 / -72.6487	CLIENT: TRC Environmental Consultants CONTACT: Chris Lindahl INQUIRY#: 3350299.4 RESEARCH DATE: 06/21/2012

Historical Topographic Map

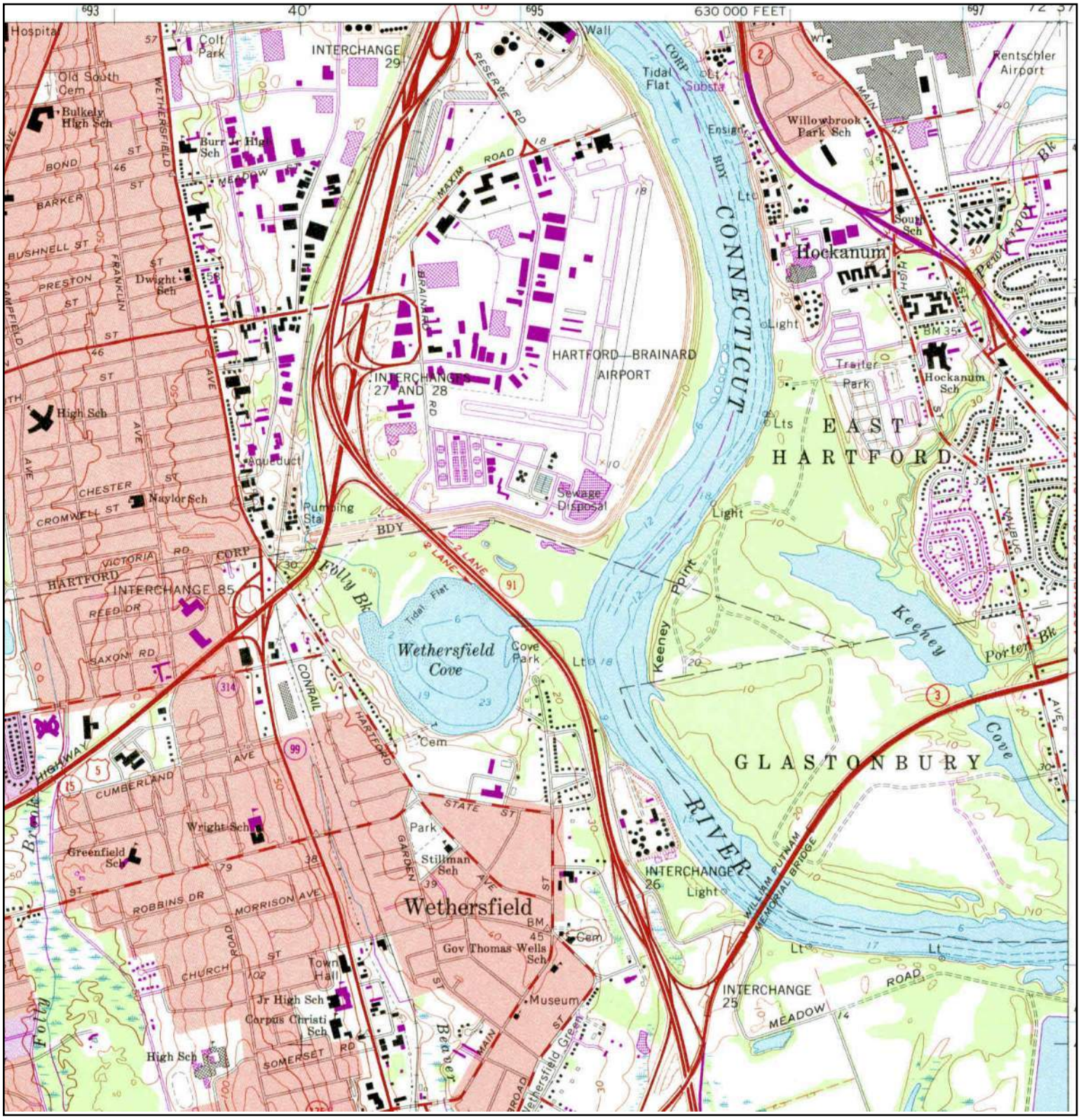

N	TARGET QUAD NAME: HARTFORD SOUTH MAP YEAR: 1984 PHOTOREVISED FROM :1964 SERIES: 7.5 SCALE: 1:24000	SITE NAME: Brainard Airport ADDRESS: Brainard Airport Hartford, CT 06114 LAT/LONG: 41.7388 / -72.6487	CLIENT: TRC Environmental Consultants CONTACT: Chris Lindahl INQUIRY#: 3350299.4 RESEARCH DATE: 06/21/2012

Historical Topographic Map

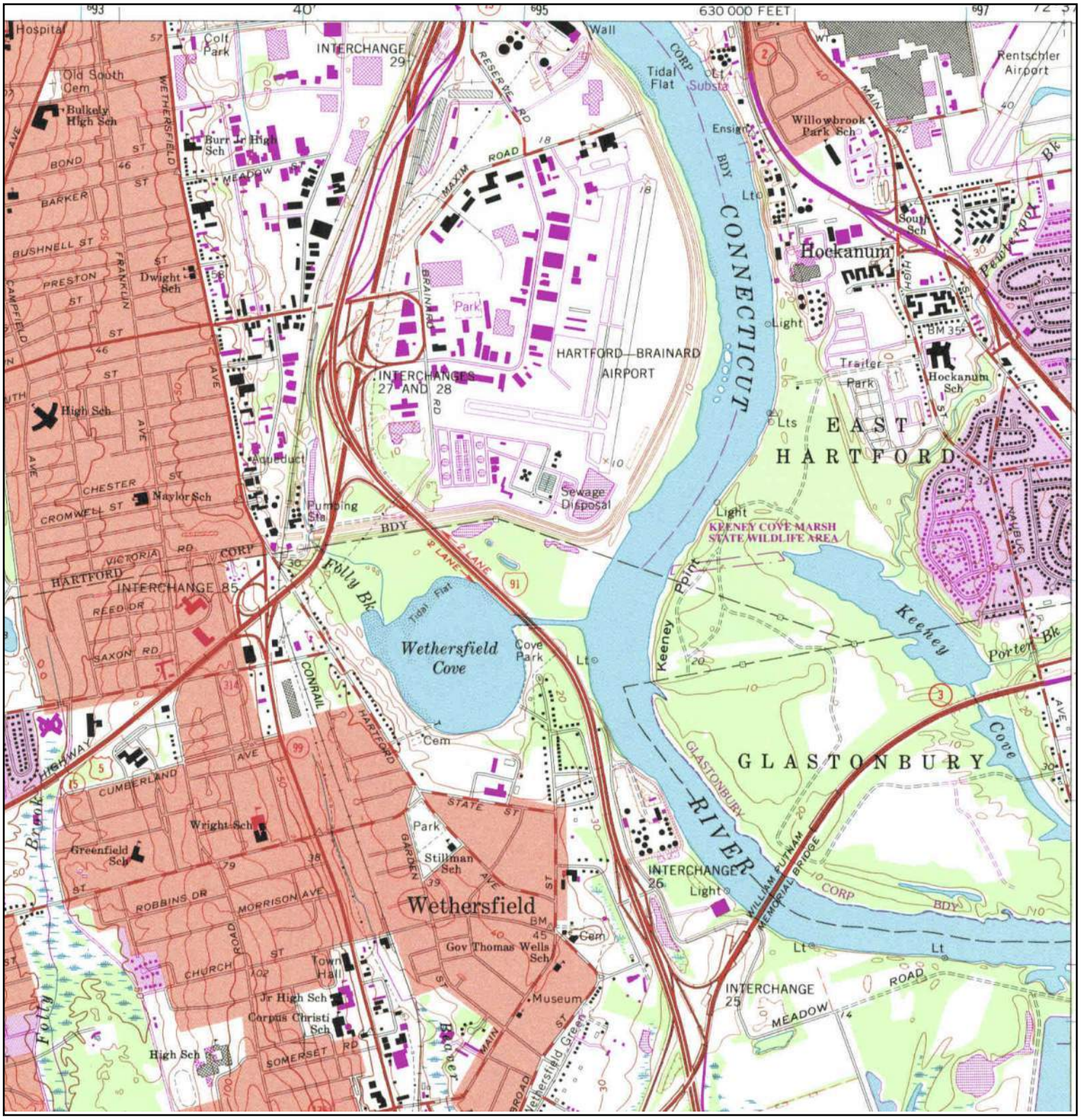

N	TARGET QUAD NAME: HARTFORD SOUTH MAP YEAR: 1992 REVISED FROM :1964 SERIES: 7.5 SCALE: 1:24000	SITE NAME: Brainard Airport ADDRESS: Brainard Airport Hartford, CT 06114 LAT/LONG: 41.7388 / -72.6487	CLIENT: TRC Environmental Consultants CONTACT: Chris Lindahl INQUIRY#: 3350299.4 RESEARCH DATE: 06/21/2012



Photo 1
Looking east at Hartford-Brainard Airport sign.



Photo 2
Looking east at Building I from Maxim Road.

TRC
Results you can rely on



Photo 3
Looking northeast at T-Hangar buildings from Lindbergh Road.



Photo 4
Looking east at Building G from Maxim Road.



Photo 5
Looking east at T-Hangar buildings 230 and 240 from Lindbergh Road.



Photo 6
Looking southwest from the northeast corner of the airport property.



Photo 7
Looking north across eastern side of 20 Lindbergh Drive at Buildings A, B & C.



Photo 8
Looking south at the northern side of Building E.



Photo 9
Historical aerial photo from the early 1920s showing northeast corner of airport property.



Photo 10
Looking east at Building A and Building B.



Photo 11
Interior photo of Building A hangar area.



Photo 12
Interior photo of Building B hangar area.



Photo 13
Interior photo in Building B hangar of typical parts washer found in all hangar buildings and ConnDOT maintenance garage at the Site.



Photo 14
Historical aerial photo from the early 1920s showing northeast corner of airport property.



Photo 15
Interior photo of Building B hangar showing typical battery charging / storage area.



Photo 16
Interior photo in Building B hangar area showing typical oil / waste storage practices.



Photo 17
Looking southwest at northern side of Building B showing vent pipe from possible UST and waste oil AST location.



Photo 18
Photo showing flammable cabinet contents in Building B hangar which was typical of all airport facility hangar buildings



Photo 19
Photo showing interior of Building B hangar area.



Photo 20
Looking east at northern side of Building B and O/W separator location (adjacent to fence gate).



Photo 21
Waste oil AST located at northwest corner of Building B.



Photo 22
Photo showing O/W separator located northwest of Building B.



Photo 23
Looking southwest at Building C.



Photo 24
Interior photo of Building C.



Photo 25
Looking east at Building D.



Photo 26
Looking south across western side of Building E and Building D.



Photo 27
Interior photo of Building E.



Photo 28
Interior photo in Building E showing floor drain and O/W separator location.



Photo 29
Interior photo in Building E showing parts washer and floor staining.



Photo 30
Interior of Building E showing waste oil storage practices and typical floor staining.



Photo 31
Looking northeast at Building F.



Photo 32
Interior photo of Building F.



Photo 33
Photo of parts washer located in Building F.



Photo 34
Hydraulic oil and waste oil storage in Building F.



Photo 35
Looking northeast at Building G showing gasoline and diesel fuel UST locations (upper right) and pumps.



Photo 36
Looking southwest at Building G from Maxim Road.



Photo 37
Looking southeast at Building H.



Photo 38
Looking north at Building H from airport ramp/taxiway area.



Photo 39
Looking northwest at Building I from airport ramp/taxiway area.



Photo 40
Interior photo looking north into Building I hangar area.



Photo 41
Interior photo showing Building I hangar area floor trench drain.



Photo 42
Looking southwest at Building I from Maxim Road.



Photo 43
Looking east from Building I at vehicle storage area and vehicle wash rack area.



Photo 44
Sign for Connecticut Aero Tech School located on southern end of airport property.



Photo 45
Photo showing typical solvent storage in workshop / training room areas of the CT Aero tech School.



Photo 46
Looking southwest at southern portion of CT Aero Tech School and O/W separator location.



Photo 47
Photo showing CT Aero Tech School hangar portion of building.



Photo 48
Looking North at CT Aero Tech School.



Photo 49
Looking south at AST fuel farm located northwest of Building E.



Photo 50
Looking south at fuel farm tanks within concrete containment area.



Photo 51
Photo showing typical T-Hangar space.



Photo 52
Looking west across north-central portion of the airport property.



Photo 53
Looking west at Airport control tower structure.

MARYA B. MAHONEY, LEP

EDUCATION

M.S., Geology, University of Connecticut, 1997
B.A., Geology, Vassar College, 1994

PROFESSIONAL REGISTRATIONS

Licensed Environmental Professional, Connecticut, (#478), 2007

AREAS OF EXPERTISE

Ms. Marya B. Mahoney is a Project Geologist at TRC and has management and technical experience in the following general areas:

- Project Management
- Environmental Site Assessments (Phase I,II and III)
- Remediation Planning and Execution
- Brownfields and Property Redevelopment
- Environmental Sampling

REPRESENTATIVE EXPERIENCE

Ms. Mahoney is a Project Geologist in TRC's Hazardous Materials Division with 15 years of experience and progressive responsibility in environmental consulting. She has extensive experience in the oversight and management of investigation and remediation of hazardous waste sites. Projects have ranged from environmental site assessments, remedial investigations, feasibility studies, and pre-design investigations to remedial design and completion. She has also acted as field team leader for various field programs and has conducted Phase I environmental assessments for various Connecticut as well as national clients. Her duties include assessing environmental data for the purposes of reporting as well as designing field investigation programs; writing proposals, work plans and Quality Assurance Project Plans; completing background investigations and receptor surveys; writing Remedial Action Plans and reporting on site investigations and remedial activities. Ms. Mahoney's project work has included federal Superfund, RCRA Corrective Action, and numerous state programs.

Phase II and III Field Investigations/Remediation Activities

Connecticut Department of Transportation, Various Sites/Projects, CT (Task Manager: 2007-Present)

As Task Manager under the current on–call Soil and Ground Water Contract, Ms. Mahoney manages various assignments related to the completion of a wide range of environmental projects associated with ConnDOT construction and improvement projects. These services include performance of due diligence investigations for corridor projects, site acquisitions and facilities undergoing planned improvements; characterization of soil and ground water impacts; aid in

the development of technical plans and specifications to manage contaminated environmental media on construction projects; and providing regulatory compliance support for projects. Representative projects are as follows:

Avon Maintenance Facility: Avon, CT: Ms. Mahoney acted as the Project Manager for the Tasks 210 and 310 conducted at ConnDOT's Avon Maintenance Facility. She designed a soil and ground water sampling program that focused on the ConnDOT's project area and developed a work plan outlining the details of the investigation. Ms. Mahoney coordinated and managed the field work elements of the investigation and prepared a Task 210 investigation report for review and use by ConnDOT. She also managed the completion of the Task 310 assignment.

Disposal Facility Audit: Various Sites (2007-Present): Ms. Mahoney has provided regulatory program support under the current contract. She has served as task manager of the audit of ConnDOT-approved disposal vendors.

Route 7 By-Pass Construction Project: Brookfield, CT (2008-2009): Ms. Mahoney served as manager of the Task 610/620 assignments related to the oversight of the removal of impacted soils and solid waste from two areas of environmental concern within the Route 7 by-pass construction corridor. These areas of environmental concern were associated with historic disposal/land-filling in the vicinity of the Brookfield Maintenance Garage. Ms. Mahoney tracked daily project progress and compliance with the approved remedial action plan for the areas, prepared a confirmation sampling plan and prepared an alternative plan to the original solid waste disruption authorization. She served as a liaison between ConnDOT and Connecticut Department of Environmental Protection personnel to ensure completion of the project to the expectations of both departments.

Replacement of Bridge 05225 over Simpaug Turnpike: Redding, CT: Ms. Mahoney served as manager of the Task 210 assignment for this project. The tasks included in this project included preparation of a work plan, completion of a soil and ground water sampling program and preparation of a report in support of the activities associated with the replacement of the structural members of a bridge over the Metro-North railroad.

Routes 74 and 286 Roundabout: Ellington, CT: Ms. Mahoney served as task manager for the due diligence efforts (Task 110) to assess properties that will be acquired in support of the planned construction of a traffic roundabout.

Confidential Client, Phase II/III Investigations/Remediation and Connecticut Transfer Act Support – Retail Site, Glastonbury, CT (Project Manager: 2007-Present)
Prior to managing this project, Ms. Mahoney served as an assistant project manager for environmental activities conducted at this retail/former laundromat site. Ms. Mahoney has managed the development of work plans and sampling

programs at this chlorinated solvent and petroleum hydrocarbon-impacted site and is currently developing a remedial action plan to outline to appropriate actions necessary to mitigate the impacts to the soil and ground water at the site. Ms. Mahoney recently provided Connecticut Transfer Act support by preparing Property Transfer Program Forms in support of the transfer of the property.

Grace Development Corporation, Phase I/II/III Investigations and Remediation, Waterbury, CT (Project Manager 2006 – Present):
Ms. Mahoney has served as project manager for this Waterbury site which currently houses an eldercare facility and that is undergoing additional development to become an elderly housing complex. She managed the completion of two Phase I assessments at the property and based on the findings, developed a soil investigation program. Following completion of the soil investigation which indicated the presence petroleum, lead and PAH-impacted soils, Ms. Mahoney developed a soil remediation program which is currently underway.

City of Stamford, Phase II Investigations – Various Sites, Stamford, CT (Project Analyst / Assistant Project Manager: 2006-Present)
Ms. Mahoney assisted in the preparation of work plans for investigations conducted at several Stamford sites, including the West Beach fields, Lione Park and the Westhill High School. She also analyzed data associated with the Phase II investigations and performed review of the associated reports.

City of Stamford, Environmental Support – Various Sites, Stamford, CT (2006 – Present)
Ms. Mahoney has performed several sub-tasks related to the overall environmental support task. Specifically, she has coordinated field activities, acted as field manager, reviewed data derived from the analysis of environmental samples and has provided recommendations for subsequent actions based on the data.

SPX Corporation, O-Z Gedney Facility Field Investigation/Remediation Activities – Terryville, CT (Assistant Project Manager: 1999 – Present)
Ms. Mahoney assisted in preparation of Work Plan and prepared a site-specific health and safety plan. She managed and conducted Phase II field investigation activities including: monitoring well installation, soil boring sampling (hollow stem auger and GeoProbe), test pit excavation, stream gauge installation, ground water sampling (low-flow purge and sample technique) stream sediment sampling, and surface water sampling. She assessed data and prepared report for client and CTDEP review.

Ms. Mahoney followed up initial Phase II investigation by assisting in preparation of a supplemental investigation work plan. She managed and aided in conducting supplemental Phase II field investigation activities. Ms. Mahoney assessed supplemental data in conjunction with the initial Phase II investigation

data and prepared report for client and CTDEP review. She managed and conducted a Phase III investigation and prepared Phase III investigation report for client and CTDEP review. She assisted in the preparation of a remedial action plan for the site (CTDEP approved December 2002). Currently Ms. Mahoney is assisting in management of remediation program and preparation of remedial action report for CTDEP review.

SPX Corporation, Fenn Manufacturing Phase II/III and Remedial Investigations – Newington, CT (Assistant Project Manager: 2002 – Present)
Ms. Mahoney conducted review of historical environmental investigation information for the site. She assisted in identification of potential areas of concern and subsequent development of investigation work plan. She also managed and conducted field work to investigate potential areas of concern (chlorinated solvent, petroleum and PCB-impacted areas). Ms. Mahoney reviewed soil and ground water data and prepared investigation summary report for client review and submission to CTDEP. She also developed sampling plan for Phase III investigation and aided in preparation for remediation of the site.

Nine Carlton Street, Inc., Phase II/III and Remediation – Wallingford, CT (Assistant Project Manager: 2004 – Present)
Ms. Mahoney designed and managed Phase II and III investigations for former industrial/commercial site under the CTDEP Voluntary Clean-up Program. She completed data assessment and reporting, prepared remedial action plan, managed remediation activities. Remedial action reporting and post-remediation ground water monitoring are underway.

Federal Aviation Administration, FAA Technical Center Field Investigation/ Remediation Activities – Atlantic City, NJ (Field Team Leader: 1997 – Present)
Ms. Mahoney acted as field team leader for most recent phases of investigation/pre-remediation work of an area impacted by chlorinated solvents (TCE/PCE) and mercury. Activities included extensive soil boring/monitoring well installation, screened auger and temporary well installation/ sampling (to define TCE/PCE plume), a GeoProbe investigation and ground water sampling. She assisted in design of injection and extraction wells for remediation system. Ms. Mahoney participated in conducting a pump test and conducted infiltration testing. She also assisted in preparation of pump test/modeling report and Remedial Investigation/Feasibility Study (RI/FS) Work Plan. She prepared responses to EPA comments on RI/FS Work Plan and aided in executing field work elements of Work Plan. Ms. Mahoney served as a field team leader for RI field activities including telemetry setup in reservoir, sediment/soil sampling, surface water sampling, source area GeoProbe investigation, wellpoint and ground water monitoring well sampling. She is preparing RI report.

Ms. Mahoney participated in pre-remediation design activities at an area impacted by PCBs and petroleum-related constituents. She acted as field team

leader for field activities including: delineation of PCB-impacted area utilizing traditional field sampling methodologies and field sampling test kit for PCBs (D-Tech immunoassay kit); an extensive GeoProbe soil and ground water investigation, infiltration testing, and treatability studies.

Ms. Mahoney acted as field team leader for Supplemental RI investigations at three sites within FAA complex (former military installation sites). She conducted extensive ground water profiling effort at two of the sites to determine the horizontal and vertical extents of chlorinated solvent plume. She analyzed supplemental RI data and prepared a report documenting procedures and findings at all three sites for client review.

Ms. Mahoney conducted Preliminary Assessments/Site Inspection (PA/SI) at an area with potential explosive impacts. She prepared PA/SI report for client and EPA review. She also conducted an investigation to determine the source of pesticide contamination. Field activities included ground water and soil sampling utilizing a GeoProbe.

New York City Economic Development Corporation, Ballpark at St. George Station Field Investigation – Staten Island, NY (Field Operations Manager: 1998 –2001)
Ms. Mahoney acted as field operations manager for several phases of field investigations at the home of the Staten Island Yankees. Field activities included soil boring and monitoring well installation, extensive surface soil, soil, and shoreline sediment sampling, a geophysical survey, a UST removal, and ground water sampling (low-flow purge and sample technique). She assisted in data assessment and preparation of two investigation reports and prepared a third investigation report.

Nielsen Hardware, Investigation and Remediation – Hartford, CT (Assistant Project Manager: 2003 – Present)
Ms. Mahoney aided in designing Phase II and III investigations of areas of concern identified on two parcels. She managed field work for completion of investigations. She also assessed data in the context of the CT RSRs, completed reporting for the site and participated in meetings to discuss remediation options.

Allegheny-Teledyne, Field Investigation/Remediation Activities – Ansonia, CT (Assistant Project Manger: 1998 – 2002)
Ms. Mahoney conducted GeoProbe investigation to confirm and assess presence of chlorinated solvents and petroleum-related contaminants. She assisted in conducting and managing remediation activities and in preparation/review of the final remedial action closure report. She also assisted in preparation of verification report for submittal to the CTDEP.

Brownfields and Property Redevelopment

Bridgeport Economic Development Corporation (BEDCO), Seaview Avenue Development – Bridgeport, CT (Assistant Project Manager: 2001 – 2006)
Ms. Mahoney reviewed Phase I reports to determine which sites required investigation. She aided in development of proposals, cost estimates and work plans (for initial and supplemental investigations) for three industrial sites in project area. She managed field activities which included completion of soil borings by GeoProbe and hollow stem auger, monitoring well installation and ground water sampling. Ms. Mahoney reviewed analytical data and completed reports. She analyzed investigation results to develop remedial action plans for two industrial sites (subsequently approved by Connecticut Department of Environmental Protection). She also prepared QAPPs related to the remediation of two sites (subsequently approved by the EPA). Ms. Mahoney managed remediation field activities and prepared remedial action reports for both sites (both also subsequently approved by the CTDEP).

City of Stamford, Stamford Urban Transitway (SUT) Project, Brownfields Program Support, Phase I, II and III – Stamford, CT (Assistant Project Manager: 2001 – Present)
Ms. Mahoney aided in the preparation of the Phase I assessments and, based on the findings, developed cost estimates for completion of Phase II investigation work at fifteen sites along the project corridor (based on an EPA-approved Quality Assurance Project Plan (QAPP). She analyzed data in conjunction with field notes and site history to develop investigation reports for fifteen project sites. She developed an investigation work plan/QAPP addendum for five of the fifteen sites that required additional work. Ms. Mahoney also assessed data and completed Phase III investigation reports for all five sites. She aided in estimation of remediation costs and in preparing remedial action plans for the five sites requiring remediation.

City of Stamford, Stamford Urban Transitway (SUT) Project, Remediation – Various Sites, Stamford, CT (Assistant Project Manager: 2006 – Present)
Ms. Mahoney has assisted in the preparation of the remedial action plans prepared for the sites along the SUT corridor where remediation was determined to be necessary. She has attended a meeting designed to educate the public about the remediation efforts and to address the questions and concerns presented by members of the local community. She has also acted as a coordinator for TRC field staff overseeing the remediation and has been analyzing data associated with the verification samples. She is also working on the preparation of remedial action reports for sites undergoing remediation.

Town of Winchester, Brownfields Program – Winsted/Winchester, CT (Co-Project Manager: 1999 – 2010)
Ms. Mahoney conducted various tasks associated with eight of the twelve Winchester Brownfields sites assessed to date as outlined below. She assisted

in data assessment, reporting and preparation of remediation costs associated with the former Lambert Kay site. She also assisted in management of field work, data assessment and reporting for all phases of investigation and remediation in support of a large-scale development effort of the Lippincott site. Ms. Mahoney assisted in reporting effort associated with the 115 Spencer Street site. She prepared QAPPs associated with Phase II (and where applicable, Phase III) investigations for the following sites: former Union Pin, former Carnell Lumber, 1 Lake Street, 95-97 Main Street and 100 Whiting Street. She acted as field team leader and/or manager for investigation activities at each of the sites mentioned above. Ms. Mahoney conducted data analysis and reporting associated with each of the sites. She prepared clean-up cost estimates and attended meetings in support of redevelopment efforts at the 1 Lake Street, 95-97 Main Street and 100 Whiting Street sites.

City of New Britain, Brownfields Program, Field Investigations and Remediation – New Britain, CT (Field Team Leader and Assistant Project Manager: 1999 – Present)
Ms. Mahoney has conducted field work, acted as field manager, reviewed environmental investigation data and prepared reports related to several New Britain Brownfields sites. In addition to the tasks outlined above, she has prepared QAPPs for various stages of investigation and remediation work and a remedial action plan for the former Pete's Automotive site. She has also provided senior oversight for several investigation reports issued for this site.

City of Danbury, Brownfields Program, Field Investigation – Danbury, CT (Field Team Leader: 1998 – 2000)
Ms. Mahoney conducted an investigation to assess the presence of mercury and other contaminants in site soils, ground water, surface soils, and sediments. Field activities included monitoring well installation, soil sampling, test pit excavation, surveying, stream sediment sampling, surface water sampling, and surface soil sampling. She was responsible for quarterly ground water sampling program. Ms. Mahoney collected samples to aid in assessing practicality of phytoremediation of site. She assisted in data assessment and preparation of final report.

Various Clients, Various Brownfields Sites, Field Investigations – New Britain and Middletown, CT (Field Team Leader and Assistant Project Manager: 1999 – Present)
Ms. Mahoney reviewed environmental investigation data and prepared reports for Brownfields sites in New Britain and Middletown, Connecticut.

Environmental Sampling

Shieldalloy Metallurgical Corporation, Environmental Sampling – Newfield, NJ (Field Team Member/Leader: 1997 – 2005)
Ms. Mahoney participated in quarterly (and annual) ground water sampling at the

New Jersey facility.

Federal Aviation Administration, FAA Technical Center Environmental Sampling –Atlantic City, NJ (Field Team Leader: 1997 – 2005)
Ms. Mahoney participated in quarterly ground water sampling. She acted as field supervisor for ground water sampling activities. She analyzed laboratory data, prepared ground water contour maps, prepared histograms based on historical analytical data from the site, prepared data summary tables, and prepared quarterly ground water monitoring reports.

Phase I Environmental Assessments

Various Clients, Environmental Site Assessments – CT (Assessor: 1997 – Present)
Ms. Mahoney conducted or most recently, managed, numerous Phase I environmental assessments involving commercial, residential, and undeveloped properties.

Red Roof Inns, Environmental Site Assessments – MI (Assessor: 1997 – 1998)
Ms. Mahoney conducted several Phase I environmental assessments of properties operated by Red Roof Inns in Michigan.

SPECIALIZED TRAINING

- OSHA 40 Hour HAZWOPER, June 1997
- OSHA 8 Hour Refresher, (Annually)
- Supervisory OSHA Health and Safety Training, February 2003
- Niton Spectrum Analyzer Certification, November

PROFESSIONAL AFFILIATIONS

- American Institute of Professional Geologists
- Environmental Professionals of Connecticut

SELECTED PUBLICATIONS AND PRESENTATIONS

Ms. Mahoney prepared cross sections, profiles, contour maps, and an extensive write-up for submission into a Connecticut Department of Environmental Protection (DEP) funded guidance document. Coauthored this document entitled: “Recommended Guidelines for Multilevel Soil and Ground Water in Conducting Expedited Site Investigations at Underground Storage Tank Sites in Connecticut,” March 12, 1997.

HARTFORD BRAINARD AIRPORT MASTER PLAN STUDY

FINAL DRAFT TECHNICAL REPORT

NOVEMBER, 1986

for

STATE OF CONNECTICUT
DEPARTMENT OF TRANSPORTATION
BUREAU OF PLANNING

submitted by

Hoyle, Tanner & Associates, Inc.

in association with

Wilbur Smith and Associates

L-C Associates, Inc.

James W. Sewall Company

William E. Broadwater

VN Engineers, Inc.

1.0 AIRPORT INVENTORY

1.1 INTRODUCTION

1.1.1 Airport Location

The City of Hartford, the state capital, is centrally located in the State of Connecticut on the Western bank of the Connecticut River. In addition to being the governmental seat, Hartford is the commercial hub of Connecticut with the major north/south (I-91) and east/west (I-84) interstate highways intersecting within the city limits. See Location Map, Figure 1-1.

Hartford Brainard Airport, identified by the three letter designator HFD, is located in the southeasternmost sector of the City of Hartford approximately two miles southeast of downtown Hartford. Municipalities bordering Hartford include the Connecticut River and East Hartford to the east, Glastonbury to the southeast, Wethersfield to the south and Bloomfield and Windsor to the north. The airport borders are the Connecticut River to the east, the town of Wethersfield to the south, and a north/south transportation corridor which includes Interstate 91, the Wilbur Cross Highway and Railroad Avenue. See Vicinity Map, Figure 1-2.

1.1.2 Airport Historical Profile

The initial location for the Hartford Airport, then known as Brainard Field, named after a previous city mayor, was further north of the existing airport's location near Hartford Electric's South Meadows power station. The airfield has historical significance as the first New England Municipal 'flying field' which also became the first landing spot after Charles Lindburgh's historic transatlantic flight.

Brainard Field was dedicated on June 10, 1921 after Mayor Brainard had established a blue ribbon commission to establish airport facilities to service Hartford. The airport held

numerous air meets and the Connecticut National Guard Air Squadron was organized there in 1923.

Because the airfield is located in the Connecticut River Flood Plain, it was prone to serious flooding. After a flood in 1936, the Corps of Engineers (COE) built the Clark Dike to contain the banks from flooding. The COE now has an agreement with the City of Hartford to maintain the dike.

Until the late 1950's, the airport consisted of 351 acres occupying the area from the Clark Dike west to Brainard Road. At that time the airport included four runways, the existing Runway 2-20, Runway 9-27 (100' X 3600') connected to Runway 20 end, Runway 15-33 (100' X 3900') connected to Runway 9 end and Runway 5-23 (150' X 4800') connected to Runway 20 end. All runways except 2-20 were abandoned. At the time, the terminal area was situated between Runway 9-27 and Maxim Road. In the early 1960's, the State of Connecticut purchased the Brainard Airport from the City of Hartford. When the State of Connecticut took over the Hartford Brainard Airport, the City of Hartford retained ownership of the 150 acres between the Brainard Road and what is now the airport access road. Runway 9-27, 15-33 and 5-23 were abandoned at that time. Existing Runway 11-29 (70' X 2315') was constructed in 1966.

1.1.3 Airport Economic Value

Since industrial development land is at a premium in urban locations, there has been ongoing debate as to the economic value of maintaining Hartford Brainard's 200+ acres as an airport. Increased employment and tax base are the advantages for conversion of Brainard to industrial land use.

The Hartford City Planning Department conducted a study in 1982 entitled Brainard Airport: A Preliminary Investigation of Its Best Economic Value to the City of Hartford. Some of the factors documented were:

- Brainard is one of the busiest airports in the state in terms of operations.
- 148 full-time and part-time airport related employees contribute to the local economy.
- Long-term 20 year leases are about to expire so that new leases can be negotiated to put the airport in the black.
- Once the land is converted to another use, Brainard Airport cannot be replaced.

conversations with airport management and airport users. The discussion of airport facilities is divided into Airfield Facilities and Terminal Area Facilities and Services. The term airfield pertains to the runway and taxiway areas. The terminal area includes, aprons, hangars, parking lots, maintenance areas etc. A location of airfield and terminal facilities is depicted on Figure 1-3.

1.2.2 Airfield Facilities

1.2.2.1 Runways

The Hartford Brainard Airport has two runways. Runway 2-20 is 150 feet wide and 4,418 feet long and constructed of bituminous concrete. Runway 2 threshold is displaced 418 feet and Runway 20 threshold is displaced 549 feet. Available landing length is 3,990 feet on Runway 2 and 3,859 feet on Runway 20. Runway 11-29 is 70 feet wide and 2,315 feet long and also constructed of bituminous concrete. Runway 11 threshold is displaced 250 feet. Available landing length is 2,315 feet on Runway 11 and 2,048 feet on Runway 29. There is also a 250 foot wide and 2,309 foot long turf runway approximately parallel to Runway 2-20. Both paved runways have basic markings.

1.2.2.3 Taxiways

Runway 11-29 is served by a 30 foot wide partial parallel taxiway 150 feet to the north. Runway 2-20 is served by a 40 foot wide full length parallel taxiway 300 feet west and a 40 foot wide partial parallel taxiway 150 feet west of the full length taxiway. All other taxiways and stub taxiways are 30 feet wide.

1.2.2.4 Helicopter Landing Area

South of Taxiway D is an approximately 50' x 50' helicopter landing pad marked by an "H" surrounded by a segmented triangle pointing toward magnetic north. A paved taxiway connects the helicopter landing pad with the open to the west. A second helicopter landing pad is proposed east of the Air One, Inc. hangar.

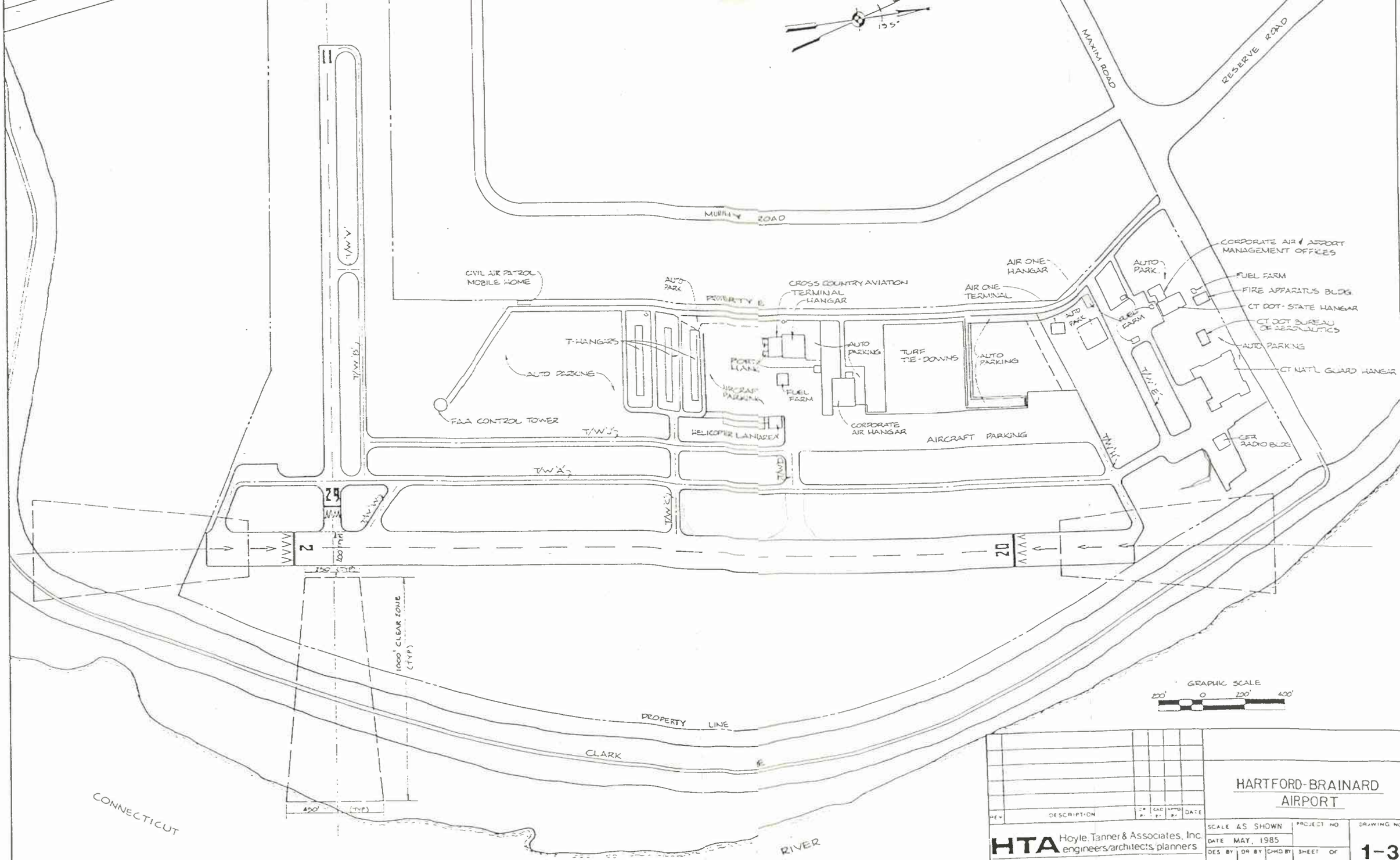

REV	DESCRIPTION	DR BY	CHD BY	APPVD BY	DATE

HTA Hoyle, Tanner & Associates, Inc. engineers/architects/planners

HARTFORD-BRAINARD AIRPORT

SCALE AS SHOWN	PROJECT NO	DRAWING NO
DATE MAY, 1985		1-3
DES BY | DR BY | CHKD BY	SHEET OF	

The UNICOM is used as a traffic advisory tool among pilots and is especially useful when the air traffic control tower is not in operation.

An Automatic Terminal Information Service (ATIS) provides pilots at Brainard with up to date weather conditions, traffic control procedures and potential hazard information through use of the aircraft radio. The ATIS information is prerecorded by Brainard Tower personnel.

As mentioned previously, an FAA Air Traffic Control Tower named Brainard Tower is located at Hartford Brainard Airport and is operational 24 hours a day, seven days a week. Brainard Tower is equipped and staffed to provide VFR separation of arriving and departing aircraft and separation of aircraft on the ground at aircraft movement areas, i.e. runways and taxiways. The Brainard Tower coordinates arrivals and departures with both Rentschler Tower located at Rentschler Field in East Hartford and Bradley Approach Control located at Bradley International Airport in Windsor Locks, Connecticut. The responsibilities of the various air traffic control facilities is discussed in Section 1.3.5 Airspace.

1.2.3 Terminal Area Facilities

1.2.3.1 Buildings

Table 1-2 shows a detailed inventory of buildings located at the airport. All buildings are located west of Runway 2-20. In a south to north direction, airport buildings include the localizer building south of Runway 11-29, the FAA Control Tower at the end of Taxiway W, the Civil Air Patrol mobile home, three T-hangars, two portable hangars, the Cross Country Aviation hangar and terminal, one portable hangar, Corporate Air maintenance hangar Air One, Inc., terminal, Air One, Inc. hangar and shop building, Corporate Air and Airport Management offices, State Hangar, fire apparatus building, Connecticut Department of Transportation Bureau of Aeronautics Offices, Connecticut National Guard Offices and storage building and a building to house the CFR radio.

1.2.3.2 Aprons

Aircraft parking aprons and dimensions are listed on Table 1-3. Paved aircraft parking aprons are located between the T-hangars and Cross Country Aviation buildings, east of Cross Country

TABLE 1-2
HARTFORD BRAINARD AIRPORT
BUILDING INVENTORY AS OF JUNE 12, 1985

Building	Dimensions	Use	Condition
FAA Control Tower	17' x 18'	Control Tower	Good
Civil Air Patrol	N/A	Offices and Classroom	Good
3 T-hangars	30 x 300'	Individual Hangar Spaces	Poor
3 Portable Hangars	N/A	Individual Hangar Bldgs.	Good
Cross Country Aviation Hangar	100' x 100'	Aircraft Maint. and Storage	Fair
Cross Country Aviation Terminal	96'4" x 110'	Pilots Lounge, Terminal Coffee Shop, Parts Area and Offices	Fair
Corporate Air Hangar	100' x 120'	Aircraft Storage and Maintenance	Good
Air One, Inc., Terminal	50' x 80' (2 floors)	Lounge, Restaurant, Offices	Excellent
Air One, Inc., Hangar	120' x 180'	Aircraft Storage and Maintenance	Excellent
Air One, Inc., Shop Addition to above	40' x 104'6"(2 floors)	Shop Area	Excellent
Corporate Air Office	40' x 70'	Corporate Air Offices and Airport Manager Offices	Good
State Hangar	68'2" x 120'	Equipment Storage	Fair
Fire Apparatus Building	47'2" x 66	Maintenance Vehicle and CFR Equipment Storage	Good
Connecticut DOT	2-50' x 100' (2 floors)	CTDOT Bureau of Aeronautics-Offices	
Connecticut National Guard	100' x 200'(3 floors)	Connecticut National Guard - Offices	Good
	100' x 115'	Vehicle Storage	
CRF Radio	32'6" x 36' 4"	Maintenance Equipment Storage	Good

Source: VN Engineers, Inc.
Hoyle, Tanner & Associates, Inc.

TABLE 1-3
HARTFORD BRAINARD AIRPORT
PARKING APRON INVENTORY AS OF JUNE 12, 1985

Apron	Dimensions	Use	Surface	Condition
North of T-hangars	400' x 400'	Based Aircraft Parking	Bituminous Concrete	Poor
North or Cross Country Aviation Fuel Pumps	245' x 200'	Itinerant Parking	Bituminous Concrete	Poor
West of Txy A, North of Txy J	150' x 1,150'	7 Spaces Corporate Air Rest is itinerant parking	Bituminous Concrete	Ok, but poor north end
North of Corporate Air Hangar	350' x 400'	Based Aircraft Parking	Turf	Good
Air One Terminal	50' x 80'	Private Use	Bituminous Concrete	Good
N. of Air One Hangar	60' x 78'	Private Use	Concrete	Excellent
S. of Air One Hangar	20' x 78'	Private Use	Concrete	Excellent
No. Of Air One Hangar	160' x 220'	Fueling Area, Itinerant Parking & Multi-Use Parking	Bituminous Concrete	Poor, Being Overlaid
CT National Guard	120' x 200'	Access to Taxiway H from State Hangar	Bituminous Concrete	Poor

Source: VN Engineers, Inc.

Aviation buildings, west and south of the Corporate Air hangar, and parallel to Runway 2-20 at the end of Taxiway J, east of the Air One, Inc., office building, east and north of the Air One, Inc., hangar and between the Air One, Inc., office building, east and north of the Air One, Inc., hangar and between the Air One, Inc., hangar and the State hangar. A turf aircraft tie-down area is located north of the Corporate Air hangar. East of the southernmost aircraft parking area and south of the helicopter landing is an area for helicopter parking. Air One, Inc. has recently negotiated with CTDOT to construct a helicopter landing pad and six-space helicopter parking area east of the Air One, Inc. hangar and between taxiways "H" and "E".

1.2.3.3 Fuel Storage

Aviation fuel is stored at three locations at the airport. Cross Country aviation has a 12,000 Avgas 100LL fuel tank and 10,000 gallon Jet-A fuel tank and hydrants located east of their hangar.

Cross Country Aviation also dispenses fuel to aircraft with 3,000 gallon and 1,200 gallon Jet-A fuel trucks and a 1,200 gallon 100LL fuel truck. Corporate Air stores fuel in a 10,000 gallon 100LL tank and disperses 100 LL Avgas to aircraft with a 1,200 gallon fuel truck. Air One, Inc. has two 12,000 gallon Jet-A tanks and fuels turbine aircraft with a 1,200 gallon Jet-A fuel truck. Air One, Inc. also has one 12,000 gallon 100LL fuel tank and dispenses Avgas with a 500 gallon fuel truck. CTDOT has a 2,000 gallon gas tank and a 2,000 gallon diesel fuel tank with pumps to dispense fuel to their vehicles.

1.2.3.4 Airport Maintenance and CFR Equipment

A list of significant airport equipment, its condition and where it is located is shown on Table 1-4. The equipment is stored in either the State hangar, the Fire Apparatus Building or CFR Radio Building.

1.2.3.5 Auto Parking

Auto parking areas are located at numerous points at the airport. Table 1-5 lists auto parking areas use and approximate capacity.

1.2.3.6 Services

Services found at the Hartford Brainard Airport are provided by the various tenants at the airport which include the Federal Aviation Administration, Cross Country Aviation, VIP, Corporate Air, Air One, Hartford Helicopters, Alpha Air Services, Centerline Aviation and Civil Air Patrol as described below:

Federal Aviation Administration

Air Traffic Control Tower - VFR control tower. The Brainard Tower provides visual separation and servicing of arriving, departing and overflying aircraft through its area of jurisdiction. The Brainard Tower also controls ground traffic at the airport on the aircraft movement areas which include the runways and taxiways.

Cross Country Aviation

Cross Country Aviation, an FBO at the airport with 25-30 employees, provided the following services:

- Flight instruction, aircraft rental, scheduled air taxi Part 135 helicopter service and airplane and helicopter service.
- Aircraft fueling; Avgas 100LL and Jet-A.
- Major airframe and powerplant A&P maintenance on airplanes and helicopters.
- Aircraft parts sales and aircraft storage.
- Cross Country Aviation is applying for commuter airline designation to operate a helicopter passenger service between Hartford, New Haven and New York City.
- Terminal building providing a pilot lounge, lunchroom classrooms.

VIP

VIP is a subcontractor to Cross Country Aviation and repairs and installs aircraft instruments. They have two full-time employees.

Corporate Air

Corporate Air operates a nationwide air freight service which is headquartered in Hartford, Connecticut. Corporate Air at Brainard operates under FAR Part 135. Corporate Air has two subsidiaries operating under FAR Part 121: Viking International based in Minneapolis, Minnesota and Brennan and Hargraves based at Bradley International Airport in Windsor Locks, CT. Corporate Air at Brainard operates 28 single engine, multi-engine and turboprop aircraft and has 35 employees.

Air One, Inc.

Air One, Inc. provides Avgas and Jet-A fueling services, operates an independent rental car service, restaurant and lounge. Air One, Inc. also serves as landlord to a number of separate companies at the airport all of which are owned by the owner of Air One, Inc. Air One, Inc. has 22 employees.

Hartford Helicopter

Hartford Helicopter, a lessee of Air One, Inc. provides helicopter turbine maintenance and helicopter maintenance management and is applying for a helicopter certificate. Hartford Helicopter has 22 employees.

Alpha Air Services

Alpha Air Services, a lessee of Air One, Inc. provides airplane management, airplane charter services, operates four aircraft and has nine employees.

Centerline Aviation

Centerline Aviation, a lessee of Air One, Inc., operates a flight school, rents fixed wing aircraft and provides fixed wing system maintenance services with five aircraft and nine employees.

Other Services

Other services provided by operators not based at the airport include RIA, a subsidiary of Resorts International who operates a scheduled Sikorsky S-61 (twin turbine powered helicopter with 24

passenger seats) service between HFD and the West 30th St. Heliport in New York City. Hartford Helicopters personnel provide all ground services for RIA at HFD. Reney Tours from New Britain, Connecticut operates two round trips per week in CASA 212 (twin turbine powered fixed wing aircraft) aircraft between HFD and Atlantic City. The Civil Air Patrol (C.A.P.) operates from a trailer at the airport. The C.A.P. at Brainard Airport has 60 members, three single engine aircraft and provides flight instruction for some of its members, and classes on search and rescue as well as actual search and rescue services.

Hartford Brainard Airport is owned and operated by the State of Connecticut, governed by the Department of Transportation, Bureau of Aeronautics and operated by the Airport Manager who reports to the Bureau of Aeronautics, Director of General Aviation.

Airport maintenance is performed by an eight man maintenance crew. The Crew Leader reports directly to the Airport Manager and is responsible for daily pavement repairs, replacing airfield lights, maintenance of the airfield and assigning maintenance personnel their duties. Seven maintenance personnel maintain the airfield and airfield equipment as directed by the Crew Leader. Maintenance personnel are on duty 24 hours per day on week days and 14 hours per day on Saturday and Sunday.

Crash Fire Rescue (CFR) Services are provided primarily by the City of Hartford and the Brainard Crew Leader and maintenance personnel using CFR equipment described in Section 1.2.3.4. The Crew Leader is a certified Emergency Medical Technician (EMT). Four of the maintenance personnel are in medical technician training at this time. Airport CFR personnel receive periodic training by the Fire Chief at Bradley International Airport. At least one maintenance employee is usually on duty or at close proximity to the CFR Maintenance building during working hours, (8 AM-3:30 PM). The City of Hartford Fire Department also responds to aircraft emergencies and structures fires at the airport from Engine Co. No. 10, 1 3/4 miles from the airport. Response time to the airport is 4 minutes. The Hartford Hospital is 3 miles northwest of the airport in Hartford.

The Hartford Brainard Airport has security coverage from 4:30 PM - 7:30 AM Monday - Friday, and 9:00 AM - 4:30 PM on Saturday and Sunday. The Airport Manager indicated there are plans to soon add a 12:00 PM - 9 AM shift on weekends.

1.2.4 Miscellaneous Airport Facilities

1.2.4.1 Introduction

This section contains a description of miscellaneous airport facilities including ground access, drainage and utilities.

1.2.4.2 Ground Access

From U.S. Interstate Route 91 southbound, access to the airport is via US Route 5 and State Route 15 known as the Wilbur-Cross Highway, exit onto Murphy Road, northbound onto Maxim Road then eastbound to Airport Management, CTDOT Bureau of Aeronautics offices or the Connecticut National Guard, and a right turn onto the airport access road to the FBO terminal and control tower areas. From US Interstate Route 91 northbound access to the airport is via the exit west of the Metropolitan District Commission (MDC) sewage treatment plant directly onto Murphy Road then via the same route as from Interstate 91 southbound.

1.2.4.2 Drainage

Drainage of surface runoff is handled by a system of underground conduits which have been added at different times to the old system. Surface runoff is directed to the underground conduits by a system of catch basins. Catch basins are located along the entire length of the access road it the aprons and either side of the runways and some taxiways, apparently connected to the old underground conduits which apparently empties into the Connecticut River. No flooding problems have been reported at the airport. The airport and areas to the north are protected from flooding of the Connecticut River by the Clark Dike.

1.2.4.3 Utilities

Utilities serving the airport include water, electrical, gas and sanitary sewer which are discussed below.

Water

In Hartford, water is provided by Connecticut Water Company. Water is provided to the airport through an 8" Tyton water main east of the airport access road and south of Maxim Road with service laterals to buildings.

Electrical

Electrical power is provided to the airport from Northeast Utilities HELCO utility poles located west of the airport access road from Maxim Road to west of the FAA control tower. These

powerlines carry 3 phase 23,000 V phase to phase 13,200 volt phase to ground. Service to airport buildings is through underground cables from the utility poles mentioned above.

Gas

Gas service to the airport is also provided by Northeast Utilities through 4" and 6" 55-350 p.s.i. gas main located beneath the airport access road. Service laterals from the main serve buildings along the airport access road and Maxim Road.

Sanitary Sewer

An 8 inch sanitary sewer is located parallel and south of the airport service road, beginning at the Control Tower to a pump station approximately 350 feet north of the Cross Country Aviation hangar. The Control Tower, Cross Country Aviation and Corporate Air buildings east of the airport access road are served by this sewer. From the pump station south of the airport access road to north of Maxim Road is a 4" force main which transports sewage north from the pumping station. When the Air One, Inc. buildings were constructed, a 6" sanitary sewer was installed from the pumping station 10' east of the 4" force main to west of the Air One, Inc. office building continuing to the Air One, Inc. hangar building. Airport buildings south of Maxim Road are served by laterals from a sanitary sewer north of Maxim Road which intersects with the 4" force main previously mentioned.

1.3 RELATED AIRPORT DATA

1.3.1 Terrain

Terrain at the airport is relatively level, between 10 and 20 feet MSL. The Clark Dike from the Charter Oak Bridge south to the Wethersfield town line is approximately 45 feet MSL. Terrain west of the airport to US Route 91 is at 10-20 feet MSL. From Ledyard Street west, terrain inclines to 50 MSL at Wethersfield Ave. and 100 feet at Campfield Avenue. Terrain in the airport vicinity is more particularly analyzed through photogrammetry processes in Chapter 3 - Demand/Capacity.

1.3.2 Soils

Design and as-built drawings were reviewed to present a cursory description of soils at the airport. Topsoil at the airport is 2"-4" deep. Beneath the topsoil is a layer of brown silt and fine sand 6-14 feet deep. Beneath the layer of brown silt and find sand at the northern and southern extremes of the airport is a layer of fine brown sand. A detailed soils analysis based on soil borings is included in Chapter 3 - Demand/Capacity.

1.3.3 Property Boundaries

As shown on Figure 1-3, the northern boundary of the Hartford-Brainard Airport is south of Maxim Road. The eastern airport boundary is 60-70 feet west of the Clark Dike toe of slope. From Clark Dike, the southern airport boundary runs immediately south of Runway 2 and 275 feet south of Runway 11-29 to Brainard Road. The airport boundary then runs south of Brainard Road until 300 feet north of Runway 11-29, parallel to Runway 11-29 until 1,100 feet west of Runway 2-20 approximately 20 feet north of the airport access road to Maxim Road.

1.3.4 Easements

A 30' x 750' right-of-way transversing the airport from its southern boundary and across Runway 11-29 and Taxiway B east of Taxiway V is held by the Metropolitan District Commission. There appears to be an easement line along the toe of slope on the western side of Clark Dike as indicated on 1959 as-build drawings. Further research has not determined the conditions of the easement, and who holds the easement if it is in fact still in place.

1.3.5 Airspace

1.3.5.1 Airport Imaginary Surfaces

In accordance with Federal Aviation Regulations (FAR) Part 77, there are so called imaginary planes and surfaces in the immediate vicinity of Hartford-Brainard Airport. These surfaces define the limits of a volume of airspace. It is desirable to reserve all of the airspace above these imaginary surfaces for the operation of aircraft, either during normal operations (i.e.

TABLE 1-19
HARTFORD BRAINARD AIRPORT
ANNUAL INSTRUMENT APPROACHES

Year	Air Carrier	Air Taxi	General Aviation	Military	Total
1976	1	927	1028	26	1982
1977	0	669	1094	30	1793
1978	0	1017	1522	30	2569
1979	0	1112	1905	33	3050
1980	0	879	1845	79	2803
1981	0	759	1504	47	2310
1982	0	781	1079	30	1890
1983	0	847	1143	15	2005
1984	0 1/	828 1/	1366 1/	53 1/	2247 1/

1/ Forecast Value FAA TAF

Source: FAA Terminal Area Forecasts

1.5 ENVIRONMENTAL REVIEW

Chapter 6 contains an analysis of all environmental characteristics of the airport and surrounding environs. Therefore, this section only provides a cursory overview of the following environmental issues: (1) flood plains and regulations, (2) wetlands and woodlands, (3) noise and regulations, (4) air quality regulations, (5) water quality regulations, (6) historic and archaeological sites, and (7) construction standards.

1.5.1 Floodplains and Regulations

The Connecticut River, situated in a north-south orientation, separates Hartford and East Hartford and is the dividing line between various other communities, including Wethersfield and Glastonbury south of the airport. Extensive flood plains, many within the 100 year flood boundary, are located throughout several areas of the Capitol Region and in the vicinity of airport property itself, which borders the river. Dikes have been built along the banks of the river to inhibit and control flooding. The elevation of the dike on the Hartford side of the river is higher than on the East Hartford side, as the City of Hartford paid the COE an additional sum to exceed minimum height standards.

The City of Hartford, as well as the nearby towns of East Hartford, Wethersfield and Glastonbury, have instituted development plans and zoning regulations designed to preserve the natural ecological system of flood plains and drainage courses, to minimize or prevent damage and destruction of property, and to promote and protect the health, safety and welfare of the citizenry. Further discussion of these local regulations and plans is found in section 1.6, Land Use and Zoning.

1.5.2 Wetlands and Woodlands

Wetlands not only function as important wildlife habitats, but additionally serve as flood control and water retention agents. In this regard, woodlands also merit awareness and recognition for their significance.

Within the City of Hartford there are several wetlands, two of which are near the airport in the South Meadows and South End neighborhoods. Although land uses vary considerably from district to district, Hartford has evolved into a highly developed metropolitan and residential city, and wooded lands are at a minimum. The Town of Wethersfield, adjacent to the southern boundary of Hartford, also has numerous wetlands, along with substantial parklands. Areas of marsh and swamp soils found in the westerly portion of the Town and have been managed with the significance of their ecology in perspective. Similar to Hartford, the Town of East Hartford has several acres of wetlands and parks. Recognizing the inherent value of these areas, policies have been developed to restrict and/or prohibit development in these natural resource areas. Glastonbury, with an extensive reserve of wetlands, watercourses and woodlands, has also provided for the protection of these open lands through easements and zoning regulations. Several acres in the western and southern portions of the Town are open lands with minimal development.

1.5.3 Noise and Regulations

The State of Connecticut Department of Environmental Protection (DEP) has formulated regulations pertaining to the control of noise wherein noise zones are classified according to land use. Exempted from compliance, however, is airport noise that is caused by aircraft flight operations which are specifically preempted by the FAA. Federal Aviation Regulations (FAR) Part 150 establish a standardized system of measuring aircraft noise

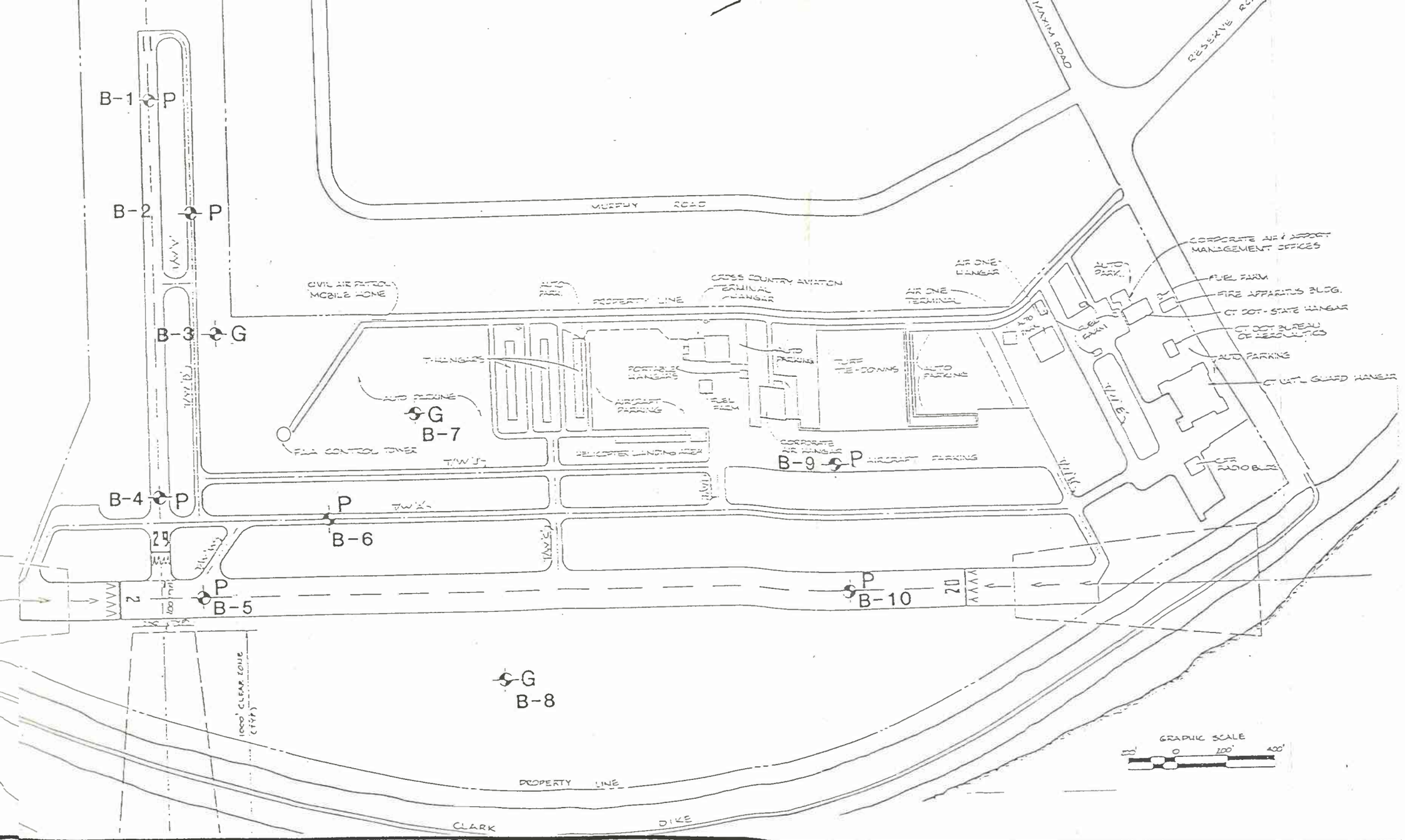

MILLER ENGINEERING & TESTING, INC.

Project: HARTFORD-BRAINARD AIRPORT
HARTFORD, CT

Project No. 50452.01

Date: SEPTEMBER 1985

SUBSURFACE EXPLORATION LOCATION PLAN

Please print or type with ELITE type (12 characters per inch) in the unshaded areas only

Form Approved OMB No 2050-0028 Expires 9-30-8
GSA No 0246-EPA-N

United States Environmental Protection Agency
Washington, DC 20460

EPA Notification of Hazardous Waste Activity

Please refer to the *Instructions for Filing Notification* before completing this form. The information requested here is required by law (Section 3010 of the Resource Conservation and Recovery Act).

For Official Use Only

Comments

C C

Installation's EPA ID Number	Approved	Date Received (yr. mo. day)
C F CTD/089766/C T/A C 1		

I. Name of Installation

AIR ONE INC

II. Installation Mailing Address

Street or P.O. Box

3 BRAINARD Rd AIRPORT

City or Town	State	ZIP Code
4 HARTFORD	CT	06114

III. Location of Installation

Street or Route Number

5 SAME

City or Town	State	ZIP Code
6		

IV. Installation Contact

Name and Title (last, first, and job title)	Phone Number (area code and number)
2 BRUCE RONNING JR John Schoenbrynn	203 522 1515

V. Ownership

A. Name of Installation's Legal Owner	B. Type of Ownership (enter code)
R RONNING'S BRUCE CONN. STATE OIL SR	P

VI. Type of Regulated Waste Activity *(Mark "X" in the appropriate boxes. Refer to instructions.)*

A. Hazardous Waste Activity

- [X] 1a. Generator
- [ ] 1b. Less than 1,000 kg/mo.
- [ ] 2. Transporter
- [ ] 100/1000 Kg/Mo
- [ ] 3. Treater/Storer/Disposer
- [X] Less Than 100 Kg/Mo
- [ ] 4. Underground Injection
- [ ] 5. Market or Burn Hazardous Waste Fuel *(enter "X" and mark appropriate boxes below)*
  - [ ] a. Generator Marketing to Burner
  - [ ] b. Other Marketer
  - [ ] c. Burner

B. Used Oil Fuel Activities

- [ ] 6. Off-Specification Used Oil Fuel *(enter "X" and mark appropriate boxes below)*
  - [ ] a. Generator Marketing to Burner
  - [ ] b. Other Marketer
  - [ ] c. Burner
- [ ] 7. Specification Used Oil Fuel Marketer (or On-site Burner) Who First Claims the Oil Meets the Specification

RECEIVED
OCT 26 1989
HAZARDOUS MATERIALS MANAGEMENT UNIT

VII. Waste Fuel Burning: Type of Combustion Device *(enter "X" in all appropriate boxes to indicate type of combustion device(s) in which hazardous waste fuel or off-specification used oil fuel is burned. See instructions for definitions of combustion devices.)*

- [ ] A. Utility Boiler
- [ ] B. Industrial Boiler
- [ ] C. Industrial Furnace

VIII. Mode of Transportation *(transporters only — enter "X" in the appropriate box(es))*

- [ ] A. Air
- [ ] B. Rail
- [ ] C. Highway
- [ ] D. Water
- [ ] E. Other *(specify)*

IX. First or Subsequent Notification

Mark "X" in the appropriate box to indicate whether this is your installation's first notification of hazardous waste activity or a subsequent notification. If this is not your first notification, enter your installation's EPA ID Number in the space provided below.

- [X] A. First Notification
- [ ] B. Subsequent Notification *(complete Item C)*

C. Installation's EPA ID Number

ID — For Official Use Only

C/W													T/A	C
														1

X. Description of Hazardous Wastes *(continued from front)*

A. Hazardous Wastes from Nonspecific Sources. Enter the four-digit number from 40 *CFR* Part 261.31 for each listed hazardous waste from nonspecific sources your installation handles. Use additional sheets if necessary.

1	2	3	4	5	6
7	8	9	10	11	12

B. Hazardous Wastes from Specific Sources. Enter the four-digit number from 40 *CFR* Part 261.32 for each listed hazardous waste from specific sources your installation handles. Use additional sheets if necessary.

13	14	15	16	17	18
D001					
19	20	21	22	23	24
25	26	27	28	29	30

C. Commercial Chemical Product Hazardous Wastes. Enter the four-digit number from 40 *CFR* Part 261.33 for each chemical substance your installation handles which may be a hazardous waste. Use additional sheets if necessary.

31	32	33	34	35	36
37	38	39	40	41	42
43	44	45	46	47	48

D. Listed Infectious Wastes. Enter the four-digit number from 40 *CFR* Part 261.34 for each hazardous waste from hospitals, veterinary hospitals, or medical and research laboratories your installation handles. Use additional sheets if necessary.

49	50	51	52	53	54

E. Characteristics of Nonlisted Hazardous Wastes. Mark "X" in the boxes corresponding to the characteristics of nonlisted hazardous wastes your installation handles. *(See 40 CFR Parts 261.21 — 261.24)*

- [X] 1. Ignitable *(D001)*
- [ ] 2. Corrosive *(D002)*
- [ ] 3. Reactive *(D003)*
- [ ] 4. Toxic *(D000)*

XI. Certification

I certify under penalty of law that I have personally examined and am familiar with the information submitted in this and all attached documents, and that based on my inquiry of those individuals immediately responsible for obtaining the information, I believe that the submitted information is true, accurate, and complete. I am aware that there are significant penalties for submitting false information, including the possibility of fine and imprisonment.

Signature	Name and Official Title *(type or print)*	Date Signed
John Schoenbrunn	John Schoenbrunn mgr	10-11-89

EPA Form 8700-12 (Rev. 11-86) Reverse

RECEIVED
OCT 26 1989
HAZARDOUS MATERIALS
MANAGEMENT UNIT

RECEIVED
MAR 19 1991
WATER COMPLIANCE

566-3076

March 14, 1991

Mr. Thomas Seaton
Office of Water Enforcement & Permits
United States Environmental Protection Agency
401 M-Street, S.W.
Washington, D.C. 20460 EN-336

Dear Mr. Seaton:

Subject: National Pollutant Discharge Elimination System
Part - I, Group Application

In compliance with the United States Environmental Protection Agency's final ruling of November 16, 1990, concerning the storm water discharges at airports, please consider the enclosed as our application for a National Pollutant Discharge Elimination System Permit as Part I of a two-part group application.

Should you require any additional information, please do not hesitate to contact me at (203)566-3076.

Very truly yours,

William A. Colacrai

William A. Colacrai
General Aviation Coordinator
Bureau of Aeronautics

Enclosure

bcc: Mr. James Greer - DEP

STATE OF CONNECTICUT

DEPARTMENT OF TRANSPORTATION

GROUP APPLICATION

Hartford-Brainard Airport
Groton-New London Airport
Waterbury-Oxford Airport
Windham Airport
Danielson Airport

FOR

NATIONAL POLLUTANT DISCHARGE ELIMINATION SYSTEM

PART - I

TABLE OF CONTENTS

I. Summary of Airport Activities

- A. Hartford-Brainard Airport
- B. Groton-New London Airport
- C. Waterbury-Oxford Airport
- D. Windham Airport
- E. Danielson Airport

II. Justification For Group Application

III. Listing of Materials Stored Outside

- A. Hartford-Brainard Airport
- B. Groton-New London Airport
- C. Waterbury-Oxford Airport
- D. Windham Airport
- E. Danielson Airport

IV. Listing of 10% of the Dischargers That We Will Submit Test Data For In Part II

V. Proposed Construction (More than 5 Acres)

I-A Hartford-Brainard Airport

The Hartford-Brainard Airport was dedicated on June 10, 1921, and named after former Mayor Newton C. Brainard of Hartford. It has played a significant role in Connecticut's aviation history as the first "flying field" in the New England states, and the first landing spot for Charles Lindbergh's triumphant transcontinental tour of the U.S. aboard the "Lucky Lindy" after his historic solo transatlantic flight.

This well-maintained airport facility is located on a 201.58-acre site approximately two miles southeast of downtown Hartford with estimated annual operations of 162,981. It is an integral part of Connecticut's aviation system, not only for Greater Hartford, but for southern New England as well.

The Federal Aviation Administration recognizes the essential nature of Brainard, and as such has designated it as a "reliever" status to Bradley International Airport located 18 miles north.

Brainard has two primary tenants. Charter Oak Aviation, Inc. is the official Fixed Base Operator at the airport and provides fueling and line service, aircraft storage, flight instruction, aircraft maintenance, and other pilot amenities.

Charter Oak Aviation, Inc. also provides an aircraft charter and management company based in a 12,000 square-foot hangar, providing charter service for Hartford area businesses. Charter Oak Aviation, Inc. has recently completed development of a $500,000 15,000 square-foot Hangar/Office Complex on a 110,930 square-foot parcel. It provides additional Hangar/Office space for a growing number of tenants.

Aviation Services, Inc. is a subtenant of Charter Oak Aviation, Inc., and currently operates aircraft charter and management services. They are also proposing to meet the needs of hangar tenants by planning a Hangar/Office Complex. The complex will consist of 12,000 square feet on a 45,000 square-foot parcel. The estimated cost of this facility is $500,000.

Air One, Inc. is a multiple service general aviation commercial operator authorized to provide aircraft maintenance, fueling and line service, hangar storage, and air taxi service.

I-B GROTON-NEW LONDON AIRPORT

The Groton-New London Airport (formerly Trumbull Airport) was established as a State airport in 1929. During World War II, jurisdiction of the airport was given to the military. Under the military, the configuration of runways, taxiways and aprons was laid out and built, and has remained the same with only minor modifications through the present time. In 1948, ownership of the Airport reverted back to the State. The present terminal building was added in 1963, a full service restaurant was built in 1967, a crash/fire/rescue building was erected in 1969, and a new maintenance facility was added in 1989. The State is continuing to upgrade the services and facilities, making Groton-New London Airport a full service regional airport.

The Groton-New London Airport is located on Long Island Sound on 409 acres and serves the Southeastern Connecticut Region.

Two major airlines serve the Airport with flights to Philadelphia and Newark, and connections to over 50 cities in the United States and abroad, with an estimated 131,000 annual operations and 42,000 enplanements annually. There are two charter services, three flight schools, three rental car agencies, a major Piper Aircraft repair facility, a Restaurant and Lounge in the Terminal Building, and a public parking lot.

The Airport has two active paved runways, 5-23 and 15-33. Runway 5-23 is 5,000 feet long by 150 feet wide and Runway 15-33 is 4,000 feet long by 150 feet wide. In addition, the Airport has approximately 2.5 miles of taxiways and 23 acres of paved aircraft parking area. There is also a seaplane landing area located on the Poquonock River.

The Airport is also fully instrumented to handle air traffic in all weather conditions. Navigational aids include beacon light, VHF Omni Range (VOR), lighted wind cone Instrument Landing System (ILS) to Runway 5, VASI to Runway 23, REILS to Runway 5-23 and REILS to Runway 33.

The Airport is fully certified under the provisions of FAR Part 139 and maintains Index "A" Fire Fighting and Rescue Apparatus with fully trained fire security crews.

MAINTENANCE FACILITY

In 1987, the State of Connecticut broke ground for a new maintenance facility which was completed in May 1989. This project cost approximately $2.2 million and provides the Airport with better maintenance capabilities on a year-round basis.

The 10,000 square-foot facility has five drive-thru bays to accommodate two new snow removal vehicles, a snow blower, sander, and payloader.

This first-class facility has a sand and storage area, general storage area, machine room, administrative area, maintenance area, and a special equipment area. It is also equipped with an hydraulic lift to repair and maintain all the equipment.

PRIVATE DEVELOPMENT

Private developers, tenants and air carriers have also made a commitment to provide quality services and facilities. In 1989, the two airlines serving the airport introduced new aircraft and additional flights, and have made a commitment to serving this region. Other commuter airlines are also requesting information to serve the Airport.

In 1988, Columbia Air Services, Inc., the Fixed Base Operator, constructed a new $1 million hangar/office complex adjacent to the Airport's Rescue and Fire Righting (ARFF) building. This new 18,750 square-foot facility replaced their former building which was constructed in the 1940's.

The services provided by this facility include charters, maintenance, flight training, fueling, avionics, and aircraft management.

Jade Aircraft, Inc., a Multiple Services Operator on the Airport, is planning to construct a 50,000 square-foot hangar/office facility on a 4-acre parcel of land. Construction is scheduled for the Spring of 1991 at a cost of $2.5 million.

This facility will provide additional aircraft charter, aircraft management, maintenance, and flight training.

I-C WATERBURY-OXFORD AIRPORT

Construction of Waterbury-Oxford Airport began in 1967, and the Airport was officially opened on December 15, 1969. The Airport is located in the middle of the most industrialized and populated areas of Connecticut, serving the Naugatuck Valley Region.

The Airport is one of the busiest in the State, with an estimated 150,000 annual aircraft operations. Over 200 corporate and general aviation aircraft are based at this airport for business and pleasure flying.

Waterbury-Oxford Airport was built on 427 acres, and has two runways. The main runway used by all aircraft is an all weather Instrument Landing System/Distance Measuring Equipment (ILS/DME) runway 5000' x 100'. REIL lights are on the approach for Runway 36, and VASI for Runway 18. Runway 13-31 is only 2000' long and is primarily for smaller, light aircraft. An Automatic Weather Observation System (A.W.O.S.) is in use 24 hours per day.

At present, the Waterbury-Oxford Airport has one Fixed Base Operator, Keystone Aviation Services, Inc., providing a full line of services such as: flight instruction, aircraft sales, a complete major engine and air frame repair shop. Other services offered at the airport are aircraft parking and hangar rentals, capable of handling aircraft comparable in size to a Gulfstream II.

PRIVATE DELEVOPMENT

Development is continuous at the Waterbury-Oxford Airport. There is a commitment to maintain and upgrade the Airport into the best and most efficient aviation facility. This Airport continues to get better, but will never get bigger.

Keystone Aviation Services, Inc. held a ribbon-cutting ceremony in February 1990 to celebrate the completion of an additional 15,000 square-foot Hangar/Office Facility on a 62,700 square-foot parcel adjacent to their existing facility.

Keystone's newest facility provides aircraft management, charter maintenance, fueling, travel services, aircraft sales, and charter service.

Keystone is also planning to construct another 15,000 square-foot Hangar/Office Facility on their option parcel. Their aircraft management and charter maintenance business is booming and this project may begin in the Spring of 1991 to meet their increasing demand for aviation services.

Executive Flight Services, Inc. is a Multiple Services Operator at the Airport providing aircraft management, charters and rentals. They have just completed construction of a 3,600 square-foot Hangar/Office Facility. The first phase of development is completed and they have just started construction of an office addition which will be used as a "hospitality room" for their Atlantic City Charter clientele. The scheduled completion is planned for Spring of 1991.

I-D WINDHAM AIRPORT

Windham Airport is located in the eastern region of Connecticut, and was originally constructed and maintained by the town as a general utility municipal airport. In July 1975, it was purchased from the Town of Windham by the State for $1.00, thus making it the fifth State-owned General Aviation airport.

The Airport is a 237-acre well-maintained facility located 2.7 miles from the downtown community. In 1989, there were 38,800 annual aircraft operations and 80 based aircraft.

This Airport has three paved runways. Runway 6-24 was closed and is now used for aircraft tie-downs, with the two remaining operational runways 9-27 and 18-36 which are 4,280 feet and 2,800 feet in length, respectively. Navigational aids include a localizer/DME, beacon light, wind cone (lighted), obstruction lights, Unicom System and several hazard beacons.

The Airport has two primary tenants. Windham Aviation, Inc. is the Fixed Base Operator at the Airport and provides fueling, line service, flight instructions, and aircraft charter service. Aviation Associates, Inc. leases 10 "T" hangars to local pilots who base their aircraft at Windham.

I-E DANIELSON AIRPORT

Danielson Airport was established in 1962, and was originally developed as a small air strip used to accommodate aircraft serviced at the Harvard H. Ellis Regional Vocational Technical School. This school has a reputation of providing topnotch airframe and power plant mechanics.

This 260-acre airport has one paved runway which is 2,700 feet in length, a rotating beacon, runway lights controlled by Unicom, and a wind cone. In 1989, Danielson Airport had approximately 24,300 total annual operations. Over 59 aircraft are based at the Airport.

Danielson Airport has two primary tenants; D & D Aircraft Painting and Maintenance, Inc., Fixed Base Operator, provides fueling and line service, flight instruction, and aircraft charter service.

In August 1989, some local businessmen formed a company called Danielson "T" Hangars, Ltd. These men were interested in protecting their aircraft investment and developed 10 nested "T" Hangars consisting of 11,000 square feet on a 38,100 square-foot parcel at a cost of over $270,000.

II JUSTIFICATION FOR GROUP APPLICATION

The State of Connecticut, Department of Transportation, Bureau of Aeronautics, owns and directs the operations at six airports. They are located in Windsor Locks, Hartford, Groton, Oxford, Windham and Danielson. Of these, one (Bradley International at Windsor Locks) is operated as a separate enterprise and has filed for an NPDES Permit at an earlier date. The remaining airports are considered as General Aviation and are requesting a separate permit under the "group" provisions.

The activities at the General Aviation airports are directed by the respective Airport Managers who, in turn, are responsible to the General Aviation Coordinator. Since these airports are owned by the State, any and all activities are regulated via a "lease agreement" with an operator or tenant.

Since the activities at the five General Aviation Airports are similar and they are directed by the same office, it would be prudent to group them under this one application.

III LISTING OF MATERIALS STORED OUTSIDE

All the tenants and operators at State-owned airports are under a lease agreement with the State regarding their activities. Various Articles within the lease prohibit certain activities or practices. It is a requirement that the lease area be kept clean and uncluttered. As such, only those items specifically approved may be kept outside. In most cases, this includes storaged ethylene glycol and, of course, fuel farms.

The following is a listing, by airport, of materials stored outside -- including fuel farms.

A. HARTFORD-BRAINARD AIRPORT

Fuel Farms:

Four steel Jet A @ 6,000 gal. ea., installed 1985
Two steel 100 low lead @ 6,000 gal. ea., installed 1985
One steel auto diesel @ 4,000 gal., installed 1988
One steel auto unleaded @ 4,000 gal., installed 1988
One steel above ground Jet A @ 12,000 gal., installed 1989
One steel above ground 100 oct. low lead, installed 1989

Waste Oil:

Air One - 275 gal.
Charter Oak - 275 gal.

Ethylene Glycol:

Air One - 100 gal. storage and 50 gal. applicator *
Charter Oak - " " " " " " " *

* Items are stored inside, but applied outside.

B. GROTON-NEW LONDON AIRPORT

Fuel Farms:

Two steel underground Jet A @ 10,000 gal., installed 1973 - to be removed 1993
One steel underground @ 10,000 gal., 100 oct. low lead, installed 1973 - to be removed 1993
One steel underground unleaded, @ 4,000 gal., installed 1973 - to be removed 1993
One steel underground auto low lead @ 4,000 gal., installed 1989
One steel underground auto diesel @ 4,000 gal., installed 1989
One steel underground heating oil @ 2,000 gal., installed 1989
One steel underground heating oil @ 4,000 gal., installed 1962

Waste Oil:

Columbia - 275 gal.

B. **GROTON-NEW LONDON AIRPORT - Continued**

Ethylene Glycol:

USAir Express - 1,000 gal. storage and 500 gal. dispenser
Continental Express - 500 gal. dispenser **

** Operated under contract by the FBO (Columbia Air Services)

C. **WATERBURY-OXFORD AIRPORT**

Fuel Farms:

Two steel underground Jet A @ 20,000 gal., installed 1972
Two steel underground 100 oct. low lead @ 25,000 gal., installed 1972

Both of the above tanks are owned by Keystone Aviation and will be removed during CY 91-92 with replacements being relocated to the new fuel farm site.

One steel underground No. 2 fuel oil @ 2,000 gal., installed 1978
One steel underground unleaded auto @ 2,000 gal., installed 1972 - to be replaced CY 91
One steel underground auto diesel @ 550 gal., installed 1978 - to be replaced CY 91

Waste Oil:

Keystone - 500 gal.
Executive Flight - 275 gal.

Ethylene Glycol:

Keystone - 150 gal. dispenser

D. **WINDHAM AIRPORT**

Fuel Farms:

One steel low lead 100 oct. @ 10,000 gal., installed 1987
One steel Jet A @ 10,000 gal., installed 1987
One steel unleaded auto @ 2,000 gal., installed 1987
One steel auto diesel @ 2,000 gal., installed 1987

Waste Oil:

Windham Aviation - two 275 gal. drums

Ethylene Glycol is not used at this airport.

E. DANIELSON AIRPORT

Fuel Farms:

One steel unleaded auto @ 2,000 gal., installed 1960
One steel empty inactive @ 2,000 gal., installed 1960
One steel empty inactive @ 1,000 gal., installed 1960
One steel 100 oct. low lead @ 10,000 gal., installed 1960

All of the above four tanks have exceeded their 20-year life, and all will be removed and replaced within CY 1991 under Project No. 68-171.

Waste Oil:

D & D Aircraft - one 55 gal. drum

Ethylene Glycol:

Ethylene Glycol is not used at this airport.

IV. LISTING OF 10% OF THE DISCHARGERS

During Part II of the permit, the Bureau shall employ a consultant engineer to evaluate at a minimum of one discharger per airport. This number shall be increased if required. The locations or names for the test locations have not been finalized during this phase.

V. PROPOSED CONSTRUCTION

The Bureau of Aeronautics, under a grant from the Federal Aviation Administration, shall be constructing a project at Waterbury-Oxford Airport. The construction is expected to start in early spring of 1991. The project consists of the following:

1. Construction of a paved access road approximately 3,600 feet long by 28 feet wide.

2. Construction of paved automobile parking lot 243 feet by 60 feet and a paved drive approximately 420 feet long by 24 feet wide.

3. Construction, marking and lighting of Taxiway "F" (approximately 1,600 feet by 50 feet), Taxiway "E" (approximately 325 feet by 50 feet), and Taxiway "G" (approximately 325 feet by 50 feet).

4. Construction of an aircraft ramp (approximately 18,000 s.y.)

5. Construction of a 44-foot high ILS Localized Antenna Platform.

6. Installation of a water main along new access road.

7. Construction of detention basins and drainage structures as per inland/wetland permit.

Approximately 40 acres of land will be disturbed during construction of this project.

State of Connecticut, Best Management Practices for the Protection of the Environment, shall be employed during construction to control storm water discharges and to prevent erosion and sedimentation and to otherwise prevent pollution of wetlands or watercourses. Upon completion of the project, a schedule will be developed for the removal of sediment built up in catch basins and detention basins. Runoff from the paved aircraft ramp is being directed to a detention basin that has a hooded outlet to prevent the escape of fuel or oil in the event of a spill on the ramp.

As a result of the State of Connecticut inland/wetland permit process, an elaborate drainage design was done to limit flows from the project site at or near the existing conditions for the full build scenario for a 2-, 10-, 50-, and 100-year storm. This was done because of existing downstream flooding of Eight-Mile Brook and Jacks Brook.

Connecticut Department of Transportation
Bureau of Aviation and Ports

STORM WATER POLLUTION PREVENTION PLAN

for

BRAINARD GENERAL AVIATION AIRPORT

Prepared for:
Connecticut Department of Transportation
Bureau of Aviation and Ports
P.O. Box 317546
Newington, CT 06131-7546

Prepared by:
Metcalf & Eddy, Inc.
860 North Main Street Extension
Wallingford, CT 06492

Overview

Brainard Airport was opened in 1921 and is located on a 200 acre site approximately two miles southeast of downtown Hartford. The airport has two operating runways (2-20 and 11-29), as well as several taxiways, hangars, maintenance buildings, charter facilities, and a Connecticut Army National Guard complex.

There are four storm water point discharges from Brainard Airport. These point discharges and associated drainage areas are identified on the site plan (Figure 1) as "Discharge A," "Discharge B, "Discharge C," and "Discharge D." Below is a brief description of each point discharge and the associated drainage area. Additional details for these discharges are given in Table 1.

Discharge A receives runoff from the major portions of the airport runways. Discharges are released through a 15-inch pipe to the Connecticut River. The primary features and activities located within the drainage area of Discharge A include: the northern portion of runway 2-20, associated taxiways and grassed infield areas, and the hangar areas west of runway 2-20, including the Million Air, Inc. hangars.

Discharge B also consists of a 15-inch pipe that discharges directly to the Connecticut River. The drainage area for this discharge includes: the southern section of Runway 2-20, most of Runway 11-29, and associated taxiways and infield areas. No airport building areas were observed to drain through this discharge.

Discharge C is connected to the Metropolitan District Commission (MDC) storm sewer system at the south-western end of the airport. The drainage area for this discharge collects runoff from the western end of Runway 11-29, associated airport taxiways and infield areas, and various airport buildings, including the T-hangars and control tower.

Discharge D is connected to the MDC sewage system at the northwestern end of the airport. The drainage area for this discharge includes ConnDOT office buildings, the Connecticut Army National Guard Facility, and other nearby office areas.

There are five primary tenants at the Brainard General Aviation Airport, including the Connecticut Department of Transportation (ConnDOT), Million Air, Inc., CT Air Group, Shoreline Aircraft Maintenance, Inc., and the Army National Guard. Due to the varying nature of tenant operations, building locations, and general responsibilities, the following site assessment is divided by tenant. For each tenant, brief descriptions of their operations/responsibilities, facilities, and equipment and material usage are provided. At the end

TABLE 1. DISCHARGE SUMMARY FOR BRAINARD GENERAL AVIATION AIRPORT (APRIL, 1993)

Discharge Code	Drainage Area	Type of Conveyance	Size	Material	Receiving Water or Drainage System	Comments
A	51-AC	Pipe	15"	Corrugated Metal	Connecticut River	
B	123-AC	Pipe	15"	Reinforced Concrete	Connecticut River	Discharge flows through a 10' wide canal entering the Connecticut River through a submerged pipe
C	79-AC	Pipe	21"	Corrugated Metal	M.D.C. Property Storm Drainage System	Discharge is connected to the parking lot drainage system at an MDC property
D	36-AC	Pipe	Unknown	Corrugated Metal	M.D.C. Storm Drainage System	Connected to storm drainage system located in Maxim Road

of each section, there is also an assessment of the tenants' facilities and operations as they relate to the SWPPP. It is emphasized that the information gathered during the site assessments was not intended to be comprehensive but was strictly limited to information required to develop the SWPPP. However, prior to assessing each tenant assessment, a few general issues which pertain to several of the tenants are discussed.

Material Loading/Unloading. In general, most significant materials are transported to the airport tenants in 55-gallon drums by delivery trucks. The materials are typically unloaded outside the tenant facilities and subsequently stored inside the hangars. On-site drummed materials are generally moved with hand trucks.

Product is delivered to the aviation, gasoline, and diesel fuel storage tanks by tanker trucks. Fuel is transferred to vehicles or equipment through dispensers located near the underground fuel storage tanks. Finally, aircraft fuel is removed from the underground tanks and delivered to aircraft by on-site tanker trucks.

Wastes. No known hazardous wastes were identified at Brainard Airport. However, non-hazardous Connecticut regulated waste CR02 (waste oil) is a common waste and is discussed in the individual tenant assessments.

Exterior Manufacturing/Process Areas. No exterior process areas exist at the airport.

Vehicle/Equipment Maintenance and Washing. Maintenance and washing of vehicles and equipment are discussed in the tenant assessments which follow.

Pesticides/Fertilizers. No pesticides, fertilizers, or herbicides are knowingly used at the airport.

Erosion. There were no erosion problems observed at the airport during the site assessment.

Dust/Particulate Generating Processes. No dust or particulate generating activities were identified at the airport.

ConnDOT

Operation/Responsibilities. The Connecticut Department of Transportation owns and is responsible for the general management of the airport. They provide general maintenance of the airport, including mowing grass, snow plowing, and maintenance of mechanical and physical properties such as the runways and navigational aids. ConnDOT also provides fire emergency response services for the airport.

Facilities. There are two ConnDOT facilities of concern at Brainard Airport: the fire facility and the DOT maintenance garage. All other ConnDOT facilities on site only contain offices. The fire facility is located at the far northern end of the airport and contains administration offices and an attached vehicle garage. The fire equipment is kept inside the garage most of the time. The ConnDOT maintenance garage is also located at the far northern end of the airport. This facility consists of office space and a vehicle garage. In addition, ConnDOT operates a sand storage shed located at the north end of Runway 2-20.

Materials and Equipment. Equipment kept and maintained by DOT at Brainard Airport includes a fire fighting truck and various dump trucks, snow plows, and front end loaders. This equipment is used in the regular maintenance of runways, primarily during the winter months.

Based on site visit observations and information provided by airport officials, materials typically handled and stored by ConnDOT include motor fuel, heating oil, waste oil, cleaning solvents, ethylene glycol, and fire fighting foam. A complete list of materials used on site is kept in Material Safety Data Sheet (MSDS) records which are located in the fire facility. Motor fuel is stored in two 4,000-gallon underground storage tanks located outside the ConnDOT maintenance facility. One tank contains low lead gasoline and the other contains diesel fuel. A fuel dispensing island is also located in this area. Waste oil, mineral spirits, and paint are located inside the maintenance garage in closed 55-gallon drums.

Sand is stored and used by ConnDOT during the winter months. The sand is located near the Army National Guard facility and is stored in an enclosed building that is typically opened during sand deliveries and winter use. Sand is used on the runways and taxiways should snow and ice accumulate on these surfaces.

Assessment. All materials, with the exception of the motor fuels, are stored within the maintenance garage or fire fighting facility. Two floor drains exist in the firefighting facility and one in the maintenance garage. These large floor drains with sumps were installed in 1995 and are connected through an oil/water separator to the sanitary sewer.

ConnDOT does not perform regular maintenance on the state vehicles kept at the airport. The motor oil and cleaning solvents stored on site are used only for periodic "topping-off" of vehicle

fluids and periodic cleaning of equipment. Not unlike similar trucks and equipment, most of the vehicles leak small amounts of fluids. The leaking fluids are typically collected with absorbent pellets and disposed of with other wastes.

Refilling of underground fuel storage tanks and the subsequent fueling of vehicles is concentrated in the area of the maintenance garage. No reported spills were identified during the site assessment, and there was no visual indication of spills. Any large spill occurring in the fueling area would most likely be directed to a catch basin located downgradient of the fuel island. Due to the proximity of the catch basin to the fueling area, a spill could result in releases of fuel to surface waters of the area.

The sand storage area could be a potential source of storm water pollution. However, during the site visit, the area surrounding the sand shed was clean and well maintained. Because the sand is located in an enclosed facility that is only opened during sand delivery or sanding operations, this source may not pose a significant pollution problem.

Connecticut Army National Guard

Operations/Responsibilities. Brainard Airport houses a Connecticut Army National Guard facility/hangar that is currently used for equipment and vehicle storage and office space. A vehicle repair garage that occupies the northeast corner of the facility is no longer in use but remains intact.

Facilities. The Army National Guard facility consists primarily of a maintenance hangar with attached office space. The building is located at the north end of Runway 2-20. An extensive outside storage area is located next to the main building. Located in this storage area is a large gravel vehicle parking area, a canopied vehicle washing station, and two large storage sheds used for waste materials. In addition, various waste oil and vehicle fuel tanks exist in the same storage area.

Materials and Equipment. The former National Guard repair and maintenance facility still contains storage of waste oil and dirty rags in 55-gallon drums located inside the building. Additional storage of materials exists outside the building in a large fenced-off storage area. This area contains a 275-gallon double wall above ground waste oil tank and an abandoned above ground waste oil tank. Two underground storage tanks (USTs) are located within the storage area: one containing unleaded gas and the other containing diesel fuel. These two USTs provide fuel to a fuel island which has two dispensers: one for gasoline and one for diesel fuel. Connecticut Army National Guard vehicles are fueled at this location. Also, two large storage sheds are used to store vehicle oil.

A 5,000-gallon underground heating oil tank is located just outside the facility. This tank provides heating fuel for the maintenance building and the attached offices.

Assessment. Most of the materials used by the National Guard are stored in sheds which are

located in a fenced-off storage area. These materials do not appear to be exposed to storm water and most likely do not pose a storm water pollution threat. An above ground waste oil tank, with no secondary containment, is also located in this area. The maintenance garage has two trench floor drains running the length of the facility. There is no indication of where these floor drains discharge.

Operations at the National Guard facility appear to adhere to good housekeeping practices. Observed floor surfaces were clean with no evidence of spills. Also, observed work surfaces were clean and well maintained. Fuel delivery areas include the two underground tanks located in the storage area and the one underground heating oil tank located near the maintenance garage. There were no observed indications of fuel spills in these areas. However, the heating oil tank is located near catch basin systems that could receive any spill that did occur. The two vehicle fuel tanks are on unpaved areas with no nearby drainage system.

Vehicle washing at the National Guard facility now takes place in a newly constructed vehicle washing station. The station is canopied and all wash water is collected and discharged through a 1,500 gallon oil water separator to the sanitary sewer system.

Million Air, Inc.

Operations/Responsibilities. Million Air, Inc. is the Fixed Based Operator (FBO) for Brainard Airport. As the FBO, Million Air provides fueling and line services, aircraft storage, flight instruction, aircraft maintenance, and other services. Million Air operates two fuel farm facilities and mobile fuel trucks to provide aircraft fueling services. Million Air is the only fuel service operator at Brainard.

Facilities. Million Air operates and maintains three aircraft hangars. The aircraft hangars are located on the west side of Runway 2-20. The buildings consist of a large aircraft hangar designated as Million Air North and two hangars, one with attached office space designated as Million Air South.

In addition to the equipment used for general maintenance, Million Air owns aircraft refueling trucks. The trucks are generally parked on the apron area outside the hangar when they are not being used for refueling. These trucks are filled from one of two fuel farms. The first fuel farm consists of two 12,000-gallon above ground fuel tanks located at the far northwestern end of the airport. One of these tanks contains Jet A aviation fuel and the other contains 100 octane low lead fuel. It is estimated that approximately 500,000 gallons of aircraft fuel is used from these two tanks annually.

Million Air also operates a second fuel farm which has six 6,000-gallon underground tanks. The underground tanks are located just south of the above ground fuel farm. It is estimated that approximately 500,000 gallons of fuel are dispensed from these tanks annually.

Million Air South

Facilities. The two buildings that comprise Million Air South include a leased aircraft storage hangar, and a larger hangar with attached offices and avionics shop.

Materials and Equipment. Some general aircraft maintenance is performed in the main hangar but, this is primarily restricted to oil changes, minor painting, and other regular aircraft maintenance. Materials stored on site during the site visits included waste oil, detergents, and ethylene glycol. Additionally, VIP Aero, an avionics company, operates out of this hangar as a tenant of Million Air.

Assessment. All of the observed materials used by Million Air, except for the aircraft fuel, are stored inside the hangar. A floor drain trench is located in the middle of the hangar. These floor drains are currently being connected to an oil/water separator with discharge to the sanitary sewer, as shown on the site plan (Figure 1).

Currently aircraft washing at this facility occurs both inside the hangar and on outside aircraft tie-down areas and aprons. When washing is performed outside, rinse water is carried to both the drainage system and the grassed areas located between runways and along taxiways.

Observations of the fuel farm areas did not indicate evidence of spills or leaks. The new fuel farm area consists of above ground tanks with 110 percent secondary containment. Spills in this area are directed to a catch basin connected back into the containment area. There have been no reported spills or leaks of fuel from this area in the past five years. However, a potential problem exists with the mobile fueling trucks. When they are not in use, they are parked on a paved area just north of the Million Air hangars. This parking area is in direct line with a storm drainage system which discharges to the Connecticut River. The above ground waste oil tank located outside the Million Air hangar does not have secondary containment but is reportedly scheduled to be replaced with a double wall tank in January 1996.

In addition to fueling activities, aircraft deicing is performed by Million Air. Deicing is performed in the hangars. According to airport personnel, about 20 to 50 gallons of deicing fluid (½ ethylene glycol and ½ water) are used on a yearly basis. The preferred method for deicing is the "warming-up" of aircraft inside the hangar.

Maintenance areas appeared clean and well maintained. Floors also appeared clear of obstructions.

Million Air North

Facilities. Million Air North is comprised of one aircraft hangar located on the west side of Runway 2-20 and an office building with a restaurant.

Materials and Equipment. Some general aircraft maintenance is performed in the Million Air

North hangar by CT Air Motive, a subtenant but, this is primarily restricted to routine maintenance and washing. Waste oil, detergent, and ethylene glycol are stored in the facility in 55-gallon drums. In addition, a 275-gallon above ground waste oil tank is located outside the maintenance building near the fuel farm.

Six floor drains are located in the facility. The floor drains discharge to a holding tank that is periodically pumped and disposed of by an approved waste contractor. The floor drains primarily collect wash waters generated during aircraft washing.

Assessment. Materials and equipment used and stored at Million Air Inc. do not appear to pose a significant source of storm water contaminants. The fuel farm consists of underground tanks and no drainage system is located nearby. The potential for spills to enter the drainage system from this area appears to be minimal. Additionally, the floor drain system discharges to a holding tank. The most significant potential for pollutant discharges from this facility appears to be the above ground waste oil tank. The waste oil tank does not have secondary containment to protect against leaks or spills.

CT Air Group

Operations/Responsibilities. CT Air Group is a subcontractor of Million Air. CT Air Group operates an aircraft charter and management service. As of November 17, 1995, CT Air Group has not officially started operations at Brainard. Because CT Air Group was not operating during the November 1995 site visit, no assessment of their operation is included in this SWPPP.

BRAINARD GENERAL AVIATION AIRPORT
POTENTIAL POLLUTION SOURCES
(Based on 11/17/95 site visit)

General Information

During the November 17, 1995 site visit, the following potential pollution sources were observed at Brainard Airport:

- Floor drains at the Army National Guard maintenance hangar discharge to unknown locations. No plans for this facility were available for review. Therefore, these floor drains pose a potential to contribute pollutants to ground or surface waters.

- No stains were evident at the aircraft or vehicle refueling areas. However, the potential for spills or leaks does exist. This could be a potential problem, especially with the ConnDOT vehicle fueling island and the Million Air, Inc. mobile aircraft fueling trucks. Catch basins that connect to the airport drainage system are located immediately downgradient of the ConnDOT fueling island. Also, the mobile fuel trucks generally park on an aircraft tie-down area near drainage system catch basins. Potential leaks or spills in these areas may discharge to the Connecticut River before being contained.

- According to airport personnel, deicing activities at Brainard Airport are performed inside hangars. However, runoff from the facility, during the winter months, may be contaminated with glycol based deicing fluids which have spilled on paved surfaces. Although glycol based fluids are used sparingly at this airport (an estimated 20-50 gallons per year) this may be a source of storm water pollution.

- Outside storage of waste oil in above ground tanks is prevalent throughout the airport. The primary locations for waste oil storage are behind the Army National Guard facility and near the Million Air North hangar. In addition to the waste oil storage, waste gasoline is stored in sealed 55-gallon drums at both aircraft fuel farms. Reportedly, drums and tanks are sealed to prevent material contact with storm water. However, secondary containment to protect surface and ground waters in the event of a tank leak do not exist for these waste products.

- Aircraft and equipment washing with an industrial degreaser/detergent is a common practice of the tenants at Brainard Airport. Washing is generally performed outside in grassed areas on clear, warm weather days and inside the hangars when raining or cold. The cleaning agent and resulting wash water may contribute contaminants to receiving waters if washing is conducted outside. When washing is performed in the hangars, the wash water is discharged through the floor drains.

- Vehicle fueling at the Connecticut Army National Guard takes place on an unpaved apron. Based on this observation, the potential exists for spills from overfilling or other

sources to introduce contaminants to the environment.

A summary of the potential pollution sources described above is provided in the accompanying tables. These tables also include a listing of existing management practices used to mitigate the affects of the potential pollutant sources. Finally, suggested best management practices which could be used to control the pollutant sources are included.

Material Inventory and History Data

All materials stored at the airport also pose potential pollution problems. The above discussion called particular attention to the materials stored outside in 55-gallon drums and above ground tanks. However, even materials stored inside can cause storm water runoff pollution during its delivery or use.

A list of potential pollutants also includes materials stored at the airport. To help maintain an inventory and history of these potential pollutant sources, three tables are included in this section. These tables are: 1) Material Inventory; 2) Exposed Significant Materials, and; 3) Significant Leaks and Spills. A brief description of the purpose of each table is provided below. The tables have been completed with information gathered during the site assessment. These tables should be reviewed and updated as part of the semi-annual inspection.

Material Inventory. The material inventory list is used to identify materials that are handled, treated, stored, or disposed of at Brainard Airport. The enclosed list is based on information gathered during the initial site assessment and are typical of the materials used on-site. In addition to identifying the materials at the airport, the "Material Inventory" table also summarizes the assessment of the potential for exposure of each material to storm water.

Exposed Significant Material. This table is a follow-up to the material inventory list. This table lists significant materials that are exposed to precipitation, identifies the quantity and locations of the materials, identifies the method of storage for the material being exposed, and describes the current management techniques used to minimize contact between materials and precipitation.

Significant Leaks and Spills. Leaks and spills of materials, if not contained quickly and cleaned-up thoroughly, may result in the release of pollutants to storm water. This table is a summary of significant (greater than 5-gallons) leaks and spills at the airport. The General Permit requires that a three year summary of significant leaks and spills be maintained. Therefore, this list must be updated annually. Based on information gathered during the site assessment, no significant leaks and spills were recorded at the site.

BRAINARD GENERAL AVIATION AIRPORT POTENTIAL POLLUTANT SOURCE IDENTIFICATION	Completed by: Metcalf & Eddy, Inc Title: Consultant Date: November 17, 1995

ctions: List all identified storm water pollutant sources and describe existing management practices that address those sources. In the third column, list BMP options that can be incorporated into the plan to address remaining sources of pollutants.

Storm Water Pollutant Sources	Existing Management Practices	Description of New BMP Options
Gasoline and diesel fuel at ConnDOT fueling station	None known	• Provide raised berm around catch basins down gradient of fuel island if practical. • Avoid "topping-off" vehicles during fueling operations. • Use portable mats to cover down-gradient catch basin during vehicle fueling operations.
Gasoline and diesel fuel at the CT Army National Guard fueling station	None known	• Pave apron around fuel island. • Avoid "topping off" vehicles during fueling operations.
Fuel truck parking area and aircraft fueling operations	None known	• Park full refueling trucks away from catch basins and drainage system if possible. • Use portable mats to cover catch basin inlets near aircraft during refueling operations.
Wash water from aircraft cleaning	None known	• Only perform washing inside hangars which have floor drains discharging to holding tanks or to sanitary sewer.
Deicing activities	None known	• Perform deicing only inside hangars which have floor drains discharging to holding tanks or sanitary sewers.
Above ground waste oil tanks	None known	• Provide secondary containment.
Fuel, motor oil, hydraulic oil at all maintenance facilities	Use absorbent pellets to collect drippings	• Service equipment to minimize drips.

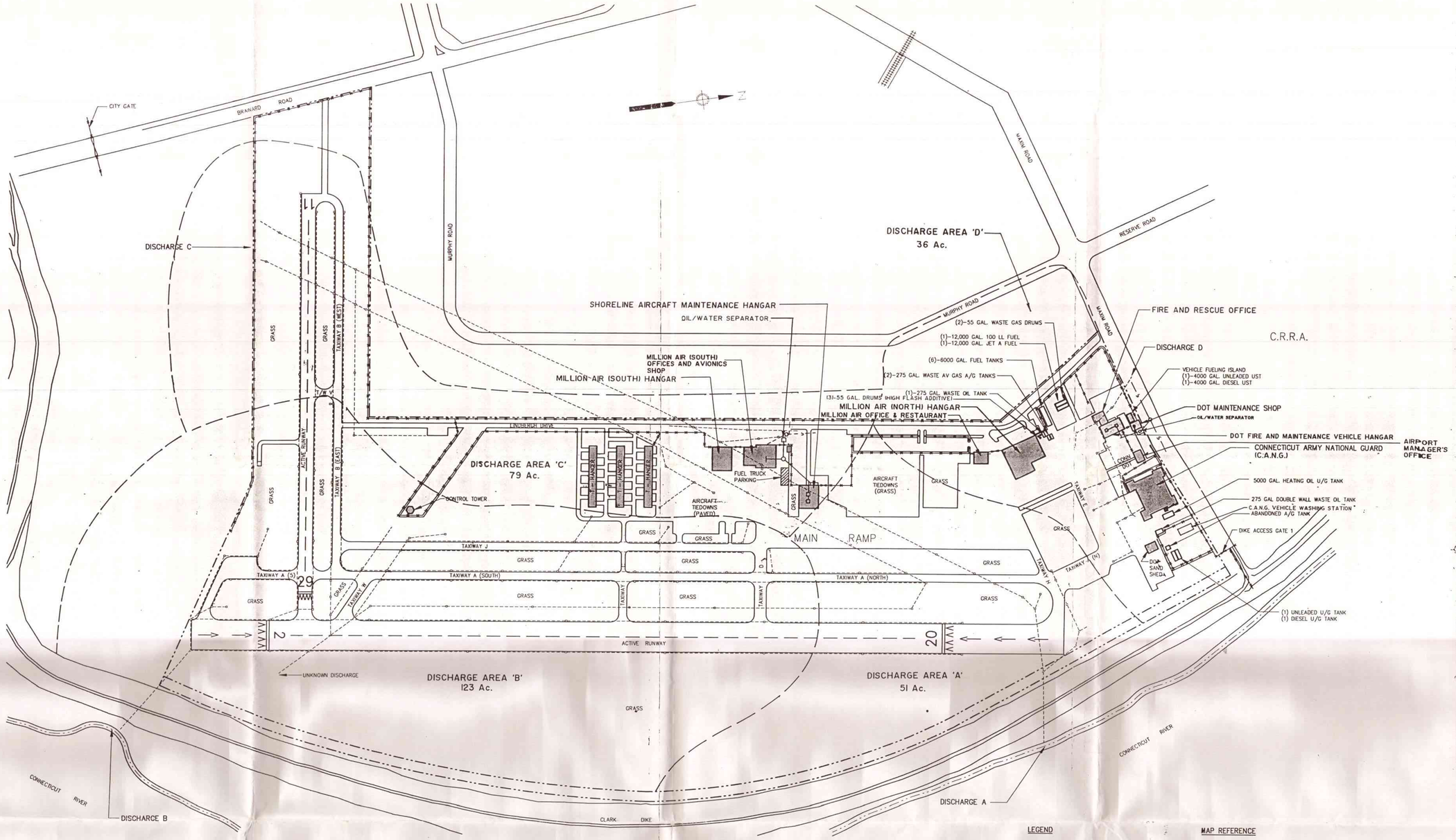

LEGEND

- CATCH BASIN & DRAINAGE PIPE
- TYPICAL STORM WATER FLOW DIRECTION
- DRY-WELL (STORM WATER)
- CHAIN LINK FENCE
- APPROXIMATE PROPERTY LINE
- MANHOLE
- EDGE OF WATER
- S — SANITARY SEWER

MAP REFERENCE

(1) STATE OF CONNECTICUT, DEPARTMENT OF TRANSPORTATION "BRAINARD AIRPORT" SITE MAP, 1" = 200', REVISED 6/88.

(2) PLANS SUPPLEMENTED BY METCALF & EDDY, INC. SITE VISITS CONDUCTED IN MARCH AND APRIL, 1993, AND NOVEMBER 1995.

NUMBER	DATE	MADE BY	CHECKED BY	DESCRIPTIONS
1	11-17-95	GPF	JFR	REVISED BASED ON 11-17-95 SITE VISIT

REVISIONS

DRAWN BY

DEPT. CHECK

PROJ. CHECK

METCALF & EDDY

SCALE: 1" = 200' (0, 200, 400, 600 FEET)

UNLESS OTHERWISE NOTED OR CHANGED BY REPRODUCTION

CONNECTICUT DEPARTMENT OF TRANSPORTATION
BUREAU OF AVIATION AND PORTS
BRAINARD GENERAL AVIATION AIRPORT
STORM WATER POLLUTION PREVENTION PLAN

SITE MAP

PREPARED: APRIL 1993

JOB 006500-2091-310-001

FILE NO.

SHEET FIGURE 1

(4)

TASK 120 - PRELIMINARY SITE EVALUATION
ASSESSOR'S MAP 232, BLOCK 3, LOT 1
233 MAXIM ROAD/LINDBERGH DRIVE
RAMP RECONSTRUCTION
BRAINARD AIRPORT - CENTRAL PORTION
HARTFORD, CONNECTICUT

65 - 536

PREPARED FOR
STATE OF CONNECTICUT
DEPARTMENT OF TRANSPORTATION

PREPARED BY:

ENGINEERS
ARCHITECTS
SURVEYORS
PLANNERS
SOIL SCIENTISTS
LANDSCAPE ARCHITECTS
ENVIRONMENTAL CONSULTANTS

STORCH | ASSOCIATES

MAY, 1997

TABLE OF CONTENTS

I. INTRODUCTION 1

II. PROJECT DESCRIPTION 1

III. EVALUATION METHODOLOGY 1

IV. SITE INFORMATION 2

- A. Property Data 2
- B. Groundwater Classification 2
- C. Surface Water Classification 2
- D. Proximity of Public Water Supplies 3
- E. Geological Information 3

V. OVERVIEW OF SITE HISTORY 3

VI. SITE VISIT 4

VII. REGULATORY FILE REVIEW 5

- A. Federal and State Lists 6
- B. General State File Information 8
- C. Local File Information 10
- D. Envirocheck Information 10

VIII. SUMMARY AND CONCLUSIONS 10

IX. RECOMMENDATIONS 11

X. LIMITATIONS 11

Task 120 - Preliminary Site Evaluation
Assessor's Map 232, Block 3, Lot 1
233 Maxim Road/Lindbergh Drive Hartford, Connecticut
Brainard Airport - Central Portion
State Project No. 63-536
Storch Associates Reference No. 04-5429-120

I. INTRODUCTION

The Connecticut Department of Transportation (ConnDOT) has proposed a ramp reconstruction project for a portion of Brainard Airport in Hartford, Connecticut. The airport property is occupied by office buildings, a National Guard Armory, storage hangars, maintenance hangars, a maintenance garage, an airport fire station, aircraft parking and fueling areas, and a runway/taxiway system. The potential exists for the release to the environment of petroleum products and/or hazardous materials. A Task 120 - Preliminary Site Evaluation was authorized by ConnDOT and has been completed by Storch Associates. This report contains the results of the evaluation.

The property, located on Maxim Road in Hartford, is identified on Tax Assessor's Map 232 as Lot 1 in Block 3. The parcel is owned by the State of Connecticut.

II. PROJECT DESCRIPTION

According to the project information provided by ConnDOT, the proposed project involves "ramp reconstruction" in an aircraft parking area north of a group of three storage hangars which are located in the central portion of the airport property. The existing pavement includes a helicopter landing pad. The information provided by ConnDOT does not include a detailed project description.

III. EVALUATION METHODOLOGY

In accordance with Storch Associates' Scope of Services Contract dated April 15, 1994, and the Connecticut Transfer Act (Section 22a-134), the following sources were utilized to assess environmental conditions on the subject site:

- Identification of the geological and physiological characteristics as well as identification of potential environmental receptors.

- Historical records were reviewed to identify any past land usage which may have negatively impacted environmental conditions at the subject site. Sources referenced include old land records, aerial photographs, Price and Lee City Directories and Sanborn Fire Insurance Maps.

- Federal, State and local files were reviewed to collect site information and relevant agency data. The Connecticut Department of Environmental Protection (CTDEP) records were researched in the following offices: Oil and Chemical Spills, Underground Storage Tanks (USTs), Water Management and Waste Management. Hartford city officials were contacted in the following offices: Planning and Zoning, Building, Fire Marshal and Health Department.

- A site visit was conducted to observe and record existing operating conditions and to interview persons knowledgeable of facilities and operating conditions on the property.

IV. SITE INFORMATION

A. Property Data

The referenced property is shown on the U.S. Geological Survey (U.S.G.S.) Map, South Hartford Quadrangle, in Appendix A. The parcel is approximately 80 hectares (198 acres) in size, according to information from the assessor's office, and is identified on Tax Assessor Map 232, Block 3, Lot 1. The subject site is located on Maxim Road and is served by public water/sewer.

B. Groundwater Classification

The groundwater in the vicinity of the subject property, as categorized by the "Adopted Water Quality Classifications for the Connecticut River Basin" map (February, 1993), is classified as "GB". Class "GB" indicates that the groundwater may not be suitable for direct human consumption due to waste discharges, spills or leaks of chemicals or land use impacts. The groundwater is located within highly urbanized areas of intense industrial activity and where public water is available.

C. Surface Water Classification

The surface water classification for the Connecticut River, located adjacent to the eastern boundary of Brainard Airport, is Class SC/SB. This indicates that the surface water is presently not meeting Class "SB" water quality criteria for one or more designated uses. Designated uses include recreational use, fish and wildlife habitat, industrial supply and other legitimate uses, including navigation. The goal is to upgrade to class "SB".

D. Proximity of Public Water Supplies

The "Atlas of the Public Water Supply Sources & Drainage Basins of Connecticut", 1982, was reviewed for the location of private/public wells within a one-half mile radius of the referenced property. No private/public wells are located within this radius.

E. Geological Information

According to the "Soil Survey for Hartford County", February, 1962, (General Soil Map) the subject property is classified as "Ma - Made land". This land occurs where the surface soil and subsoil have been stripped, and where earth, trash, or both are used as fill material.

According to the "Bedrock Geological Map of Connecticut", 1985, bedrock in the study area is classified as "Jp" - Portland Arkose, a reddish brown arkose commonly known as brownstone.

V. OVERVIEW OF SITE HISTORY

- Aerial Photographs

  Aerial photographs, available in five year increments from 1965 to 1995 at the Connecticut Department of Environmental Protection (CTDEP) offices, were reviewed between April 29 and May 1, 1997. The 1965 photograph shows the original size of the airport and depicts one aircraft hangar in the center of the airfield, in the southern portion of the airport property, in the proposed project area. This hangar appears to be the hangar which is adjacent to the southern boundary of proposed ramp reconstruction. The remainder of the southern and central portion of the airfield in the 1965 photo contains only runways and vacant land. The proposed project area (utilized for aircraft parking) appears to be unpaved in the 1965 - 1975 photographs, but appears paved in the 1980 through 1995 photos.

  The 1970 photograph depicts three hangars in the vicinity of the project area; the two newer hangars are located to the south of the original hangar. The 1970 photograph also shows two new structures to the north of proposed reconstruction; one of the two is in close proximity to the project. The 1985-1990 photographs depict the airport with the addition of two new buildings in the northwestern corner of the parcel, approximately 760 meters (2,500 feet) north of the project area. The 1995 photograph shows the office/hangar building (constructed in 1990, according to the assessor's field card) which is located immediately north of the project.

- City Directories

  Review of the Price and Lee City Directories did not reveal additional relevant information.

- Sanborn Fire Insurance Maps

  The Sanborn Maps were reviewed between April 28 and 30, 1997. The 1950 and 1979 maps depict only the northernmost portion of the airport property which is located approximately 610 meters (2,000 feet) north of the proposed project. The area on the maps includes the National Guard Armory, the Department of Aeronautics administration building, sheds and hangars. Five "gas tanks" were shown in the 1950 map; two appeared on the 1979 map. The tanks do not appear to be located near the project area.

- City Information

  No additional relevant information was found in city offices.

VI. SITE VISIT

Site visits were conducted by Phyllis Ertel of Storch Associates on April 7 and 30, 1997. A location map, site sketch and photographs of the project area are included in Appendix A.

The parcel, adjacent to the southern side of Maxim Road, is located in a commercial/industrial area. The property is approximately eighty (80) hectares (198 acres) in size and is bound to the north by Maxim Road, to the east by the Connecticut River, to the south by a sewage treatment facility and to the east by Lindbergh Drive. The area is flat and level.

The northern portion of the parcel contains the airport administrative office building, a National Guard Armory (with associated storage sheds, hangars and equipment), hangars, a maintenance shop, a fire station and an office building which houses various offices and aviation-related businesses. Fourteen vent pipes (typical of those for underground storage tanks - USTs) and two aboveground storage tanks (approximately 12,000 gallons in size) were observed in the northern portion of the site. The northern portion of the airport is located approximately 610 meters (2000 feet) north of the proposed ramp reconstruction project and is not included in the site sketch.

The project area is located in the central portion of the airport property and comprises a paved aircraft parking lot and heliport. The project is bound to the south by three long, narrow, corrugated metal aircraft storage hangars; to the east by a runway; to the west by Lindbergh Drive and to the north by two structures: a hangar/office building

and a maintenance hangar/office building. The pavement in the proposed project area was observed to be cracked and uneven. The area contained approximately twenty parked aircraft at the time of the site visit and was enclosed by a chain link fence. An electrical junction box was observed near the center of the aircraft parking area.

According to employees in the maintenance hangar/office and in the hangar/office buildings which are immediately north of the project, Million Air leases the two structures from the State of Connecticut, occupies a portion of the buildings and rents office space to other businesses. Three UST vent pipes, a concrete pad with UST fill caps and three aboveground storage tanks (ASTs) were observed along the northern side of the maintenance hangar/office which is located approximately 150 meters (500 feet) north of the project area. One vent pipe (typical of a heating fuel UST) was observed along the western side of the maintenance hangar; a fuel dispensing pump was noted at the southeastern corner of that building. No vent pipes were observed at the three storage hangars adjacent to the south of the reconstruction area.

Captain William Parker, Jr. from the Brainard Airport Fire Department was interviewed on April 30, 1997. He indicated that aviation fuel USTs and ASTs are located in the northwestern corner of the airport property (remote from the project area). He noted that USTs and contaminated soil were removed from the northern and central portions of the property in the late 1980s and in early 1990. Mr. Parker stated that the three storage hangars to the south of the project never contained USTs. He was not familiar with the USTs at the Million Air maintenance hangar to the north of the project, but indicated that the maintenance hangar has an oil/water separator.

Drainage appears to be to the south and west. Nine storm water drains were observed in the vicinity; two are located south-southwest of the project area. Three are found along Lindbergh Drive, north and west of the project. Three of the drains were noted in the automobile parking area which is northwest of the proposed reconstruction (and in front of the Million Air maintenance hangar). One drain was noted between the maintenance hangar and the office/hangar. Groundwater would be expected to flow to the southeast, towards the Connecticut River; however, a site assessment which was conducted in 1993 for a property in the area indicates that groundwater flow varies from southeast to southwest. The site assessment is discussed in Section VII-B-General State File Information.

VII. REGULATORY FILE REVIEW

The following sources were reviewed between April 24 and May 6, 1997 to obtain environmental information pertinent to the subject property. Information reviewed included inspection reports, permits and related applications, enforcement actions and inclusion on state and federal environmental lists.

A. Federal and State Lists

- **National Priority List (NPL)** (List Date 2/26/96)

  The NPL list identifies facilities nationwide warranting priority for remedial action under the federal Superfund program.

  This site was not listed on the NPL list.

- **Comprehensive Environmental Response, Compensation and Liability Act (CERCLIS)**

  The CERCLIS list is used to track activities at sites considered for cleanup.

  This site was not listed on the CERCLIS list.

- **Resource Conservation and Recovery Act (RCRA) Notifiers List**

  The RCRA Notifiers list is an inventory of sites which generate hazardous waste.

  CT Military Department Organizational Shop 7, associated with the National Guard facility in the northern portion of the airport, was listed with ID# CTD 983869710 as a small quantity generator with a 1988 notification date.

  Air 1 Inc., an occupant of the northern portion of the airport, was listed with ID# CTD108956616 as a large quantity generator with a 1989 notification date.

- **Resource Conservation and Recovery Act (RCRA) Treatment, Storage and Disposal Facility (TSDF) List.**

  The RCRA TSDF list is an inventory of sites which treat, store or dispose of hazardous waste generate hazardous waste.

  This site was not listed on the RCRA TSDF List.

- **State Superfund and State Superfund Priority List**

  The State Superfund List indicate sites which are eligible for expenditure of state funds for remedial actions.

  This site was not listed on the State Superfund lists.

- **List of Leaking Underground Storage Tanks (LUST)**

  The LUST List is a register of sites which have underground storage tanks that have leaked petroleum products or other chemicals to the environment.

  This site appeared on the LUST List. Information on the list indicated that ten (10) leaking tanks, utilized for jet aviation fuel, were removed from Brainard Airport in March, 1990. The tanks included four (4) 10,000 gallon and six (6) 4,000 gallon tanks. Remediation was listed as soil removal. File information indicates that the six (6) 4,000 gallon tanks were located in close proximity to the project.

  Three leaking tanks, utilized for diesel fuel, were removed from the airport in October, 1988. The tanks included one (1) 10,000 gallon and two (2) 4,000 gallon tanks. Remediation was listed as soil removal. File information indicates that the tanks were located in the northern portion of the airport.

- **Summary of Oil & Chemical Spill Incidents 1992-1997**

  This list includes all oil and chemical spills reported to CTDEP from 1992-1997 and any corrective actions taken.

  The airport property appeared on the Oil & Chemical Spill list with two (2) incidents in 1993 and one (1) in 1994. However, the spills were not significant, the status is listed as "closed" and the spill locations were remote from the proposed project.

- **National Pollution Discharge Elimination System List (NPDES)**

  This list includes all facilities which have a permit for discharge of wastewater.

  This site was listed as having five NPDES permits. Four of the permits involve the State Military Department and the Bureau of Aviation which are located along the northern boundary of the airport. The fifth permit (NPDES # GVS000505), issued to Million Air in November, 1995 and expiring in April, 2005 involves a minor discharge for general vehicle service. Million Air leases the maintenance hangar/office buildings in the southern portion of the airport.

- **Inventory of Hazardous Waste Sites in Connecticut**

  This site was not listed on the Hazardous Waste Site List.

B. General State File Information

- **Water Management Bureau** (Inspection Reports, Notices Of Violation, General Correspondence)

  No information on the subject site was located.

- **Waste Management Information** (Inspection Reports, Notices of Violation, General Correspondence)

  Information in the Air 1 Inc. RCRA file indicated that the facility was a small quantity generator. No additional information on the subject site was located.

- **Oil and Chemical Spill Reports**

  Emergency Incident Reports for spills on the airport property were found for the time period between 1974 and November, 1990. Most of the incidents were not significant and/or involved the northern portion of the property which is remote from the proposed reconstruction. The significant incidents are:

  A February, 1985 spill of 70 gallons of gasoline to the ground was cleaned, contained and removed; status is "closed".

  A June, 1985 spill of 50 gallons of aviation fuel was contained and removed; status was not indicated.

  A December, 1987 spill of 700 gallons of "Jet-A fuel" occurred at the fuel farm (northwestern corner of property) due to the overfilling of a tank truck. The spill was sanded, contained and removed; "soil removal to follow". No other information regarding that incident was found.

- **Oil and Chemical Spills Correspondence Files**

  The following information was located.

  August 30, 1988 correspondence from the CT Military Department to CTDEP, concerning a failed UST (located at the armory at the northern end of Brainard), indicated that the tank was emptied and no longer in use. A handwritten note on the letter stated that "5 of 8 tanks tested have failed."

  A May 3, 1990 letter from ConnDOT Bureau of Administration to CTDEP, concerned "1700 yards of contaminated soil stockpiled" at Brainard Airport.

A handwritten note on that letter indicated that "soil arrangements were made to go to Manchester." (This correspondence is likely related to the March, 1990 removal of leaking USTs and contaminated soil.)

A September 28, 1990 memo (with lab data and a site sketch) from Metcalf & Eddy - a consulting firm - to CTDEP discussed the removal of a "fuel distribution box & contaminated soils" from the northern end of the airport in the vicinity of the National Guard Armory. No information regarding the extent of contamination and cleanup was found.

A November, 1993 Phase II environmental site assessment report, prepared by Rizzo Associates Inc. for Airport Truck Center, was reviewed. The truck center was located on Murphy Road approximately 460 meters (1500 feet) northwest of the project area. The study found low level soil and groundwater contamination in localized area. According to the report, contaminated soil was removed from the areas; levels of contamination were below regulatory limits. Prior to 1970 this parcel was part of the Brainard Airport runway and taxiway system. Groundwater elevation data collected during the assessment indicated that a groundwater divide exists on the parcel and that groundwater flow is to the south-southwest and to the southeast (towards the project area).

- **CTDEP Property Transfer Act Filings**

No information on the subject site was located.

- **Underground Storage Facility Notification**

Underground Storage Facility Notifications were found for the various facilities contained in the northern portion of the airport property. However, a notification form relevant to the UST vent pipes and fill caps observed at the Million Air maintenance hangar in the project area was not found.

An April 5, 1990 facility notification form is relevant to the project portion of the airport. The form listed ten unlined steel USTs with "unknown" installation dates. The form noted that the four (4) 10,000 gallon tanks and six (6) 4,000 gallon tanks contained aviation fuel and were last used in 1983. A map attached to the form indicated that the tanks were designated for removal. The 10,000 gallon tanks appeared to be located towards the northern end of the airport. The 4,000 gallon tanks, however, were depicted in the vicinity of proposed reconstruction. They appear to have been located (in two groups of three) east of the present Million Air maintenance hangar/office building and north-northwest of the proposed project. (The ten tanks and contaminated soil were removed in March, 1990, according to the LUST list.)

- **Miscellaneous CTDEP File Information**

  No additional relevant information was found in CTDEP files.

C. Local File Information

- **Health Department**

  No additional relevant information on the subject site was located.

- **Building Department**

  No additional relevant information on the subject site was located.

- **Fire Marshal's Office**

  Records which were researched in the Fire Marshal's office on April 30, 1997 indicate that (with the exception of the gasoline in the aircraft) there was no fuel storage in or adjacent to the storage hangars which are located adjacent to the south of the project area. The records indicate that 40,000 gallons of gasoline were stored in underground tanks at the site of the (project area) maintenance hangar in 1971. No additional information relevant to the study area was found.

- **Planning & Zoning Department**

  No additional relevant information on the subject site was located.

D. Envirocheck Information

A supplemental CTDEP and Environmental Protection Agency (EPA) records and database search was conducted by EnviroCheck Ltd. on April 17, 1997. Their research disclosed site specific RCRA, UST, LUST and Oil & Chemical Spill information. The report also included CERCLIS, RCRA, Superfund and Transfer Act information from the area. A copy of EnviroCheck's report is appended to this report.

VIII. SUMMARY AND CONCLUSIONS

The proposed ramp reconstruction area is located in the central portion of Brainard Airport and consists of a parking lot for aircraft and a heliport. The project area has been paved for approximately seventeen (17) years, was unpaved from 1965 to 1980 and was part of the airfield and runway/taxiway system prior to 1965. A maintenance hangar and USTs are located approximately one hundred and fifty (150) meters north of the project area. File and interview information indicate that leaking USTs and contaminated soil were removed

from the northern and central (in close proximity to the project) portions of the airport property seven (7) years ago. Various fuel UST and AST areas and maintenance hangars are located in the northern portion of the airport property. File information and site observations indicate that groundwater would be expected to flow in a southerly direction with some variance from southeast to southwest. The potential exists for the release and migration from north to south of petroleum products, aircraft fluids and/or solvents from maintenance activities and/or from UST leakage.

IX. RECOMMENDATIONS

Based on this Task 120 - Preliminary Site Evaluation of the southern portion of Lot 1 in Block 3 on Tax Assessor's Map 232, 233 Maxim Road, in Hartford, Connecticut, it is the recommendation of Storch Associates that further study under the guidelines of a Task 210/220 - Surficial/Exploratory Site Investigation be conducted in the proposed reconstruction area.

X. LIMITATIONS

The activities described and the results, conclusions, and recommendations included herein are based on information gathered during a preliminary investigation of the subject site that was limited in accordance with our agreement. This investigation was further limited by the availability of information regarding potential contamination of the subject property from contiguous properties or from regional sources. A fuller investigation, which may be conducted later, may produce different or additional results. The information contained herein was prepared for your exclusive use solely in conjunction with the subject investigation. The conclusions and recommendations set forth herein are based on the conditions encountered at the subject site when the investigation was conducted. Future investigations and findings could change the contents of this report. This report was prepared in accordance with generally accepted scientific and engineering practices. No other expressed or implied warranty is made. This report is not a legal opinion.

Prepared by:
STORCH ASSOCIATES

Phyllis J. Ertel

Phyllis J. Ertel
Senior Environmental Specialist

Gary J. Giroux, P.E.
Partner

PJE:GJG:
Attachments

5429BRND.120

TASK 120 - APPENDIX A

SITE LOCATION MAP

SITE SKETCH

PHOTOGRAPHS

SITE VISIT EVALUATION SHEET



SCALE 1:24000

1 1/2 0 1 MILE

1000 0 1000 2000 3000 4000 5000 6000 7000 FEET

1 5 0 1 KILOMETER

CONTOUR INTERVAL 10 FEET

DATUM IS MEAN SEA LEVEL

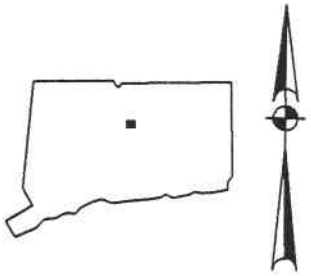

FIGURE 1

BRAINARD AIRPORT
HARTFORD, CONNECTICUT

SITE LOCATION MAP

SCALE: 1": 2400'

U.S.G.S. MAP NO. 52 S. HARTFORD, CT. QUADRANGLE

DATE: 5-97

PROJ. NO. 63-536

STORCH ASSOCIATES | 160 WEST STREET, CROMWELL, CT. 06416

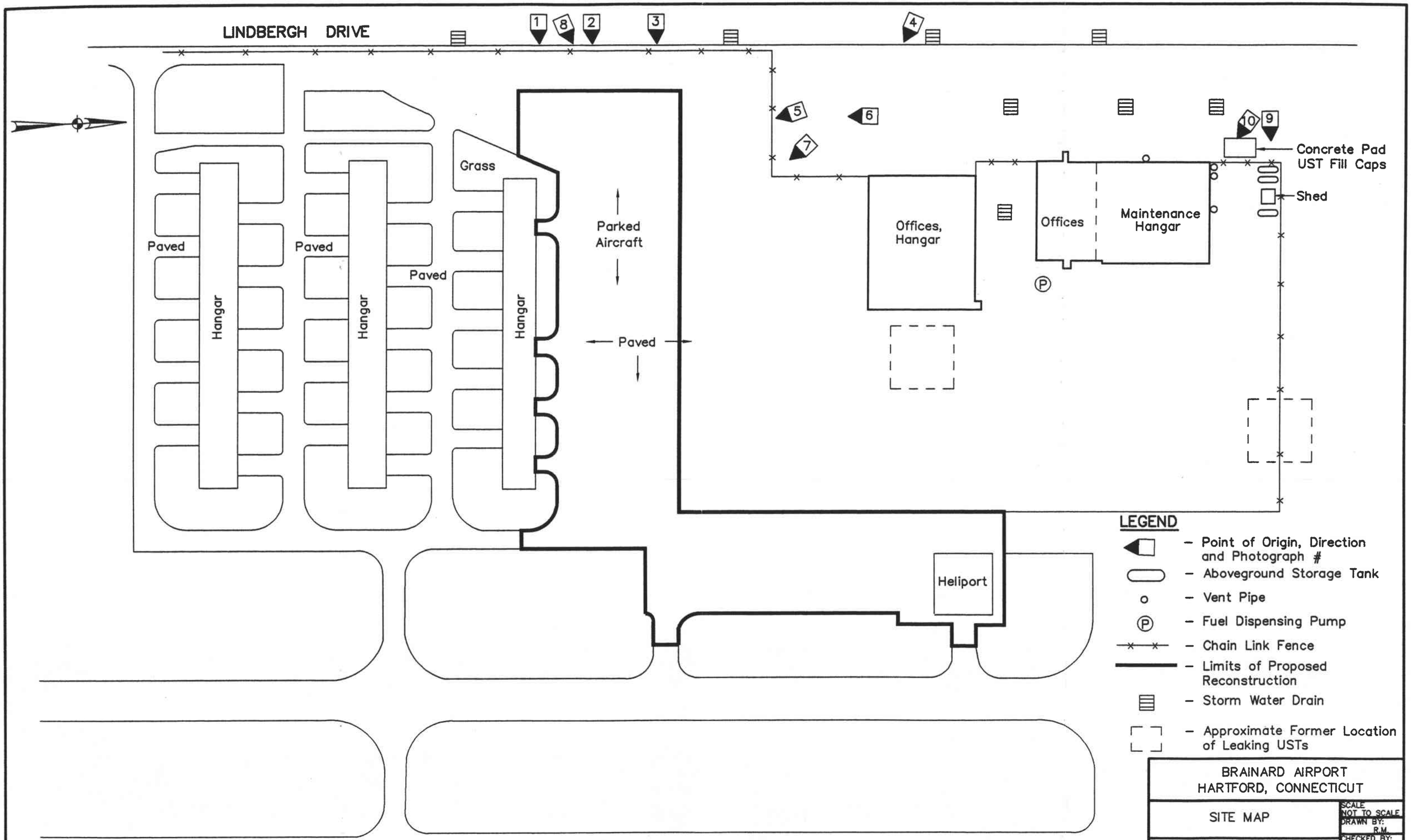

BRAINARD AIRPORT
HARTFORD, CONNECTICUT

SITE MAP

SCALE: NOT TO SCALE
DRAWN BY: R.M.
CHECKED BY: P.E.
DATE: 5-97
PROJ NO. 63-536

STORCH ASSOCIATES
160 WEST STREET
CROMWELL, CT. 06416

AIRPORT.DWG

PHOTOGRAPHS

233 Maxim Road/Lindbergh Drive
Brainard Airport - Southern Portion
Hartford, Connecticut

1. View west from Lindbergh Drive towards storage hangar which is adjacent to southern boundary of project area .

2. View west along southern boundary of proposed project from Lindbergh Drive.

3. View west towards interior of aircraft parking area which is to be reconstructed.

4. View southeast towards project area from Lindbergh Drive. The southwestern corner of the office/hangar which is located north of the project can be seen at left side of photograph.

5. View south towards project area through chain link fence from office/hangar parking lot.

6. View south along eastern boundary of project area.

7. View southeast towards project area.

8. View northeast towards project area.

9. View east towards maintenance hangar/office building which is located north of project area.

10. View southeast towards maintenance hangar.



1.



2.

233 Maxim Road/Lindbergh Drive
Brainard Airport - Central Portion
Hartford, Connecticut



3.



4.

233 Maxim Road/Lindbergh Drive
Brainard Airport - Central Portion
Hartford, Connecticut



5.



6.

233 Maxim Road/Lindbergh Drive
Brainard Airport - Central Portion
Hartford, Connecticut



7.



8.

233 Maxim Road/Lindbergh Drive
Brainard Airport - Central Portion
Hartford, Connecticut



9.



10.

233 Maxim Road/Lindbergh Drive
Brainard Airport - Central Portion
Hartford, Connecticut

TASK 120 - PRELIMINARY SITE EVALUATION
SITE VISIT EVALUATIONSHEET

Interview Conducted By:	Phyllis Ertel	Date:	4-30-96
Facility Name:	Brainard Airport (Southern portion)	Date Est.:	early 1920s
Facility Address:	233 Maxim Road / Lindbergh Drive		Hfd, CT
Name of Person Interviewed:	Capt. William Parker		
Construction date of Building:	N/A – Various Bldgs. – Project Area – Pavement		
Type of Activity Conducted On-Site:	Aircraft Parking - Heliport		
UST's On-Site– Airport–yes	Yes / No	AST's On-Site:	Yes / No
Size: Immed. Project Area – No		Age:	
Contents:		Location:	
Waste Oil Tanks?	Yes / No	Size:	Age:
Oil-Water Separator On-Site?	Yes / No	Parts Washer?	Yes / No
Drywells? Yes / No	Discharge to:		How Long?
Floordrains? Yes / No	N/A Discharge to:		How Long?
Type of Chemicals Used:	N/A		
Where Stored:			
How is Waste Removed?			
How Often?			
Utilities:	(Sewer) / Septic	Well / (City)	Gas / Oil
Storm Sewers?	(Yes) / No	Location:	See Site Sketch
Former Use of the Property:	~~Airport~~ Since 1920s, Vacant - Prior		
Any Monitoring Wells or (Potential Contamination) On-site?			(Yes) / No
Concerns:	Lead Paint? Yes / (No)	Asbestos	Yes / (No)
Topography:	Flat, Level		
Surrounding Features:	Flat, Level – Industrial Area		
Waterways?	(Yes) / No	Wetlands?	Yes / (No)

GEM:ekg
T120SVES.WP(2)

TASK 120 - APPENDIX B

COPIES OF FILE DOCUMENTS

PG. of

78

STATE OF CONNECTICUT
Department of Environmental Protection
UNDERGROUND STORAGE FACILITIES PROGRAM
HAZARDOUS MATERIALS MANAGEMENT UNIT
165 Capitol Avenue, Hartford, CT 06106
TEL. 556-4630

EPHM- 6 NEW 10/85

PLEASE TYPE. ALL THREE COPIES MUST BE LEGIBLE!
Refer to INSTRUCTIONS FOR FILING NOTIFICATION before completing form.

3. FOR STATE AGENCY USE ONLY
A. SITE ID
B. DATE RCVD. BY D.E.P. 5-21-90
C. DATE ENTERED
D. GRID COORDINATES X ____ Y ____
E. DOES FACILITY MEET NEW REQUIREMENTS? ☐ YES ☐ NO

	NO. AND STREET	NEAREST INTERSECTING STREET	CITY OR TOWN	STATE	5 LATITUDE ° ' "	LONGITUDE ° ' "
d Airport	233 Maxim Road	Maxim Rd. & Murphy Rd.	Hartford	CT		
	NO. AND STREET		CITY OR TOWN	STATE	ZIP CODE	TELEPHONE ( ) 566-7037
.O.T.	24 Wolcott Hill Road		Wethersfield	CT	06109	566-5585

STATE ☐ MUNICIPAL ☐ FEDERAL (G.S.A. No. _____)

NO. AND STREET	CITY OR TOWN	STATE	ZIP CODE	TELEPHONE
233 Maxim Road	Hartford	CT	06106	566-7037

12 b. STATUS: EST. QUANTITY LEFT STORED (if any). (Gals.)	REMOVED	DATE TANK LAST USED (Mo./Yr.)	13. TYPE OF CONTENTS: PETROLEUM PRODUCTS	CHEMICAL LIQUID	14. CONTENTS: CHEMICAL NAME OF PRINCIPAL SUBSTANCE (not trade name.) (Enter C.A.S. No., if known)	15. CONSTRUCTION MATERIALS: STEEL	FIBERGLASS REINFORCED PLASTIC	OTHER Specify from list A	16. PROTECTION a. INTERNAL: LINED	UNLINED	CATHODIC PROTECTION	b. EXTERNAL: COATED WRAPPED	CATHODIC PROTECTION	OTHER (Specify from list B)	17. INTEGRAL PIPING SYSTEM a. CONSTRUCTION AND PROTECTION	See lists A&B	b. DATE OF INSTALLATION OR REPLACEMENT (Mo./Yr.)	18. MONITORING SYSTEM (Specify type from list B)	19. FAILURE DETERMINATION CONDUCTED? (If "YES", enter "DATE" and attach results) (If "NO", enter "NO")
			X		Heating fuel #2		X			X				H	5		5/75	U	NO
	X	8/78		X	1, 1, 1, - Trichloroethane CAS #79016	X				X				E	7		7/60	U	—
	x	1983	x		Aviation Fuel	x				x				E	7			Q	—
	x	1983	x		" "	x				x				E	7			Q	—
	x	1983	x		" "	x				x				E	7			Q	—
	x	1983	x		" "	x				x				E	7			Q	—
	x	1983	x		" "	x				x				E	7			Q	—
	x	1983	x		" "	x				x				E	7			Q	—
	x	1983	x		" "	x				x				E	7			Q	—
	x	1983	x		" "	x				x				E	7			Q	—

CATION? [X] YES

22. CERTIFICATION: I certify under penalty of law that I have personally examined and am familiar with the information submitted in this and all attached documents and that based on my inquiry of those individuals immediately responsible for obtaining the information I believe that the submitted information is true, accurate and complete. Penalties: any owner who knowingly fails to notify shall be subject to a civil penalty not to exceed $10,000 for each tank for which notification is not given or for which false information is submitted.

22a. SIGNATURE X [signature]
22b. DATE SIGNED 4/6/90
22c. NAME (Type or Print) Daniel P. Young
22d. OFFICIAL TITLE (of owner or authorized representative) Chief of Eng. Services

COPY 1: SEND TO DEP: 165 CAPITOL AVE. HARTFORD, CT 06106

Department of Environmental Protection
UNDERGROUND STORAGE FACILITIES PROGRAM
HAZARDOUS MATERIALS MANAGEMENT UNIT
165 Capitol Avenue, Hartford, CT 06106

TEL. 556-4630

PLEASE TYPE. ALL THREE COPIES MUST BE LEGIBLE!

Refer to INSTRUCTIONS FOR FILING NOTIFICATION before completing form.

3. FOR STATE AGENCY USE ONLY

8. DATE APPROVED 5-21-90

D. GRID COORDINATES X ____ Y ____

	NO. AND STREET	NEAREST INTERSECTING STREET	CITY OR TOWN	STATE	STATE ZIP CODE	TELEPHONE
ort	233 Maxim Road	Maxim Rd./Murphy Rd.	Hartford	CT		
	same as above		Hartford	CT	06109	566-7037
	24 Wolcott Hill Road		Wethersfield	CT	06106	566-5585

☐ MUNICIPAL ☐ FEDERAL (G.S.A. No. _____)

	NO. AND STREET	CITY OR TOWN	STATE	ZIP CODE	TELEPHONE
	233 Maxim Road	Hartford	CT	06109	566-7037

STATUS QUANTITY STORED (if any). (Gals.)	REMOVED	DATE TANK LAST USED (Mo./Yr.)	13. TYPE OF CONTENTS: PETROLEUM	CHEMICAL	14. CONTENTS: CHEMICAL NAME OF PRINCIPAL SUBSTANCE (not trade name.) (Enter C.A.S. No. if known)	15. CONSTRUCTION MATERIALS: STEEL	FIBERGLASS REINFORCED PLASTIC	OTHER (Specify from list 8.)	16. PROTECTION a. INTERNAL: LINED	UNLINED	CATHODIC PROTECTION	b. EXTERNAL: COATED WRAPPED	CATHODIC PROTECTION	OTHER (Specify from list 8.)	17. INTEGRAL PIPING SYSTEM a. CONSTRUCTION AND PROTECTION (See list 8a.)	b. DATE OF INSTALLATION OR REPLACEMENT (Mo./Yr.)	18. MONITORING SYSTEM (Specify from list 8)	19. PERIODIC DETERMINATION CONDUCTED (If YES, enter DATE and check result of TEST under USE)
			X		Heating fuel #2		X			X				H	5	5/75	11	NO
	X	8/78		X	1, 1, 1, - Trichloroethane CAS #79016	X				X				E	7	7/80	3	
	x	1983	x		Aviation Fuel	x				x				E	7		Q	—
	x	1983	x		"	x				x				E	7		Q	—

RECEIVED
MAY 18 1990
DEP HMMU
UST SECTION

? X YES

22. CERTIFICATION: I certify under penalty of law that I have personally examined and am familiar with the information submitted in this and all attached documents and that based on my inquiry of those individuals immediately responsible for obtaining the information I believe that the submitted information is true, accurate and complete. **Penalties:** any owner who knowingly fails to notify shall be subject to a civil penalty not to exceed $10,000 for each tank for which notification is not given or for which false information is submitted.

22a. SIGNATURE X Daniel P. Young

22b. DATE SIGNED 4/5/90

22c. NAME (Type or Print) Daniel P. Young

22d. OFFICIAL TITLE (If owner is authorized representative) Chief of Eng. Services

COPY 1: SEND TO DEP, 165 CAPITOL AVE HARTFORD CT 06106

RECEIVED
MAY 18 1990
DEP HMMU
UST SECTION

RUNWAY

(2) 2" VENT RISERS TO BE REMOVED, VENT LINES BELOW GRADE TO BE SEALED

REMOVE EXISTING CONDUIT, CUT FLUSH AT GROUND LEVEL PLUG WALL PENETRATION.

AIRPORT MAINT. HANGER

REMOVE EXISTING CONDUIT & WIRING FROM PANEL TO EXTERIOR OF BUILDING

REMOVE EXISTING CONDUIT AND WIRES FROM BREAKERS #1,2,3,4,5,6,11 SEAL ALL KNOCKOUTS.

REMOVE WIRES FROM PANEL TO ELBOW. CONDUIT TO REMAIN.

AIRPORT MANAGERS OFFICE

(2) 2" VENT RISERS TO BE REMOVED, VENT LINES BELOW GRADE TO BE SEALED

MAXIM ROAD

(2) 10,000 GALLON STEEL "JET A" FUEL TANKS TO BE REMOVED, INCLUDING 18'x8'x27' CONCRETE HOLD DOWN SLAB OVER TANKS

TANK #7

TANK #8

(2) 2" VENT LINES TO BE REMOVED, RUNS TO BUILDING TO BE CUT OFF AND SEALED

CONCRETE ISLAND AND APRON OVER TANKS TO BE REMOVED, INCLUDING ALL PRODUCT PIPING, FILTERS, STRAINERS, PUMP, METER AND ELECTRICAL CONDUITS

AREAS DISTURED BY EXCAVATING SHALL BE RESTORED TO MATCH EXISTING (SEE SPECS)

CONCRETE ISLAND AND APRON OVER TANKS TO BE REMOVED, INCLUDING PRODUCT PIPING AND ELECTRICAL CONDUITS

TANK #9

TANK #10

(2) 10,000 GALLON STEEL AVIATON FUEL TANKS TO BE REMOVED, INCLUDING 18'x8'x27' CONCRETE HOLD DOWN SLAB OVER TANKS

(2) 2" VENT LINES TO BE REMOVED, RUNS TO BUILDING TO BE CUT OFF AND SEALED.

RECOVERY WELL TO REMAIN
NOTE: TAKE SPECIAL CAUTION TO AVOID DISTURBANCE

(3) 4,000 GALLON AVIATION FUEL TANKS TO BE REMOVED INCLUDING 18'x5'x24' CONCRETE HOLD DOWN SLAB OVER TANKS.

CONCRETE ISLANDS AND APRONS TO BE REMOVED, INCLUDING PRODUCT PIPING, (2) SUBMERSIBLE PUMPS, VENT PIPING, ELECTRICAL CONDUITS

TANK # 4

TANK # 5

TANK # 6

EXISTING LIGHT POLE AND FIXTURE TO BE REMOVED AND STORED ON SITE AS DIRECTED (SEE SPECS)

AREAS DISTURED BY EXCAVATING SHALL BE RESTORED TO MATCH EXISTING (SEE SPECS)

(3) 4,000 GALON AVIATION FUEL TANKS TO BE REMOVED INCLUDING 18'x5'x24' CONCRETE HOLD DOWN SLAB OVER TANKS

TANK # 3

TANK # 2

TANK # 1

REMOVE EXISTING CONDUITS, CUT FLUSH AND SEAL AT GROUND LEVEL, PLUG WALL PENETRATIONS

EXISTING CONDUIT TO REMAIN

REMAINING CONDUITS AND WIRES TO BE REMOVED SEAL ALL KNOCKOUTS

FALCONS SERVICES OFFICE & SERVICE AREA

REPAIR GARAGE

PARKING LOT

ACCESS ROAD

PART SITE PLAN
DO NOT SCALE

GENERAL NOTES

1) ALL WORK SHALL COMPLY WITH THE NATIONAL FIRE PROTECTION ASSOCIATION, THE DEPARTMENT OF ENVIROMENTAL PROTECTION REGULATIONS, THE NATIONAL ELECTRICAL CODE BY THE NATIONAL BOARD OF FIRE UNDERWRITERS; AND THE STATE OF CONNECTICUT BUILDING CODE AND REGULATIONS.

2) EXISTING PRODUCT IN THE TANKS SHALL BE PUMPED OUT BY THE STATE OF CT PRIOR TO START OF CONSTRUCTION.

3) CONTRACTOR SHALL BE RESPONSIBLE FOR PUMPING OUT REMAINING RESIDUE.

STATE OF CONNECTICUT
DEPARTMENT OF TRANSPORTATION
BUREAU OF ADMINISTRATION

REMOVAL OF AVIATION FUEL TANKS AT HARTFORD BRAINARD AIRPORT HARTFORD CONNECTICUT	SHEET NO. 1 OF 1
PROJECT NO: 63-457	SCALE: DO NOT SCALE
DESIGNER: PJK	DRAFTER: DKK
APPROVED: [signature]	DATE: 10-4-89

HAZARDOUS MATERIALS MANAGEMENT UNIT
165 Capitol Avenue, Hartford, CT 06106

TEL. 566-4630

PLEASE TYPE. ALL THREE COPIES MUST BE LEGIBLE!

Refer to **INSTRUCTIONS FOR FILING NOTIFICATION** before completing form.

AGENCY USE ONLY

B. DATE RCVD BY D.E.P 10/19/88

C. DATE ENTERED

D. GRID COORDINATES X ____ Y ____

E. DOES FACILITY MEET NEW REQUIREMENTS? ☐ YES ☐ NO

	NO. AND STREET	NEAREST INTERSECTING STREET	CITY OR TOWN	STATE	5. LATITUDE	LONGITUDE	TELEPHONE
IATION	BRAINARD AIRPORT	MAXIM ROAD	HARTFORD	CT.	° ' "	° ' "	
IATION	BRAINARD AIRPORT , MAXIM ROAD		HARTFORD	CT.	ZIP CODE 06114		203-524-19B
SDORN	74 WHETTON ROAD		WEST HARTFORD	CT.	ZIP CODE 06117		203-524-1918

☐ STATE ☐ MUNICIPAL ☐ FEDERAL (G.S.A. No. _____)

NO. AND STREET	CITY OR TOWN	STATE	ZIP CODE	TELEPHONE
E, CHARTER OAK AVIATION MAXIM ROAD BRAINARD AIRPORT	HARTFORD	CT.	06114	203-524-1918

12 b. STATUS: EST. QUANTITY LEFT STORED (if any). (Gals.)	REMOVED	DATE TANK LAST USED (Mo./Yr.)	13. TYPE OF CONTENTS: OIL/PETROLEM PRODUCT	CHEMICAL LIQUID	14. CONTENTS- CHEMICAL NAME OF PRINCIPAL SUBSTANCE (not trade name.) (Enter C.A.S. No., If known)	15. CONSTRUCTION MATERIALS: STEEL	FIBERGLASS REINFORCED PLASTIC	OTHER (Specify from list A)	16. PROTECTION a. INTERNAL: LINED	UNLINED	CATHODIC PROTECTION	b. EXTERNAL: COATED/WRAPPED	CATHODIC PROTECTION	OTHER (Specify from list B)	17. INTEGRAL PIPING SYSTEM a. CONSTRUCTION AND PROTECTION (See list A&B)	b. DATE OF INSTALLATION OR REPLACEMENT (Mo./Yr.)	18. MONITORING SYSTEM (Specify type from list B)	19. FAILURE DETERMINATION CONDUCTED? (If "YES", enter DATE and attach results). (If "NO", enter "NO")
			X		Heating fuel #2		X			X				H	5	5/75	U	NO
	X	8/78		X	1, 1, 1, - Trichlaraethane CAS #79016	X				X				E	7	7/60	U	—
			X		100LL AVGAS	X				X		X		E	?	10-80	M, O	YES HYDROSTATIC TEST 8-88

OCATION? ☐ YES X

22. CERTIFICATION: I certify under penalty of law that I have personally examined and am familiar with the information submitted in this and all attached documents and that based on my inquiry of those individuals immediately responsible for obtaining the information, I believe that the submitted information is true, accurate and complete. **Penalties:** any owner who knowingly fails to notify shall be subject to a civil penalty not to exceed $10,000 for each tank for which notification is not given or for which false information is submitted.

22a. SIGNATURE X Don Griesdorn

22b. DATE SIGNED 8/24/88

22c. NAME (Type or Print) Don Griesdorn

22d. OFFICIAL TITLE (of owner or authorized representative). President

COPY 1: SEND TO DEP: 165 CAPITOL AVE. HARTFORD, CT 06106

UNDERGROUND STORAGE FACILITIES PROGRAM
HAZARDOUS MATERIALS MANAGEMENT UNIT
165 Capitol Avenue, Hartford, CT 06106

TEL. 566-4630

PLEASE TYPE. ALL THREE COPIES MUST BE LEGIBLE!

Refer to **INSTRUCTIONS FOR FILING NOTIFICATION** before completing form.

FORM 6 NEW 10/85

3. **FOR STATE AGENCY USE ONLY**
B. DATE RCVD BY D.E.P 10/19/88
A. SITE I.D.
C. DATE ENTERED
D. GRID COORDINATES X ____ Y ____
E. DOES FA CILITY MEET NEW REQUIREMENTS? ☐ YES ☐ NO

	NO. AND STREET / NEAREST INTERSECTING STREET	CITY OR TOWN	STATE	5. LATITUDE / LONGITUDE	ZIP CODE	TELEPHONE
R INC.	MAXIM RD. BRAINARD AIRPORT	HARTFORD	CT			
R INC.	85-214 BRADLEY AIRPORT	WINDSOR LOCKS	CT		06096	(203)623-91D
	85-214 BRADLEY AIRPORT	WINDSOR LOCKS	CT.		06096	(203)623-9119

☐ STATE ☐ MUNICIPAL ☐ FEDERAL (G.S.A. No. _____)

	NO. AND STREET	CITY OR TOWN	STATE	ZIP CODE	TELEPHONE
NG	51B ELM CORNERS	WINDSOR LOCKS	CT.	06096	(203)623-9119

ABANDONED IN PLACE	12b. STATUS: EST. QUANTITY LEFT STORED (if any). (Gals.)	REMOVED	DATE TANK LAST USED (Mo./Yr.)	13. TYPE OF CONTENTS: OIL, PETROLEUM PRODUCT	CHEMICAL LIQUID	14. CONTENTS- CHEMICAL NAME OF PRINCIPAL SUBSTANCE (not trade name.) (Enter C.A.S. No., If known)	15. CONSTRUCTION MATERIALS: STEEL	FIBERGLASS REINFORCED PLASTIC	OTHER (Specify from list A)	16. PROTECTION a. INTERNAL: LINED	UNLINED	CATHODIC PROTECTION	b. EXTERNAL: COATED/WRAPPED	CATHODIC PROTECTION	OTHER (Specify from list B)	17. INTEGRAL PIPING SYSTEM a. CONSTRUCTION AND PROTECTION (See list A&B)	b. DATE OF INSTALLATION OR REPLACEMENT (Mo./Yr.)	18. MONITORING SYSTEM (Specify type from list B)	19. FAILURE DETERMINATION CONDUCTED? (If "YES", enter DATE and attach results). (If "NO", enter "NO")
				X		Heating fuel #2		X			X				H	5	5/75	U	NO
		X	8/78		X	1, 1, 1, - Trichloraethane CAS #79016	X				X				E	7	7/60	U	—
	1200		10-87	X		100LL AVGAS	X				X		X			?	replaced 12-80	?	NO

OWNERSHIP OF TANK TRANSFERED TO CHARTER OAK AVIATION AS PER LEASE WITH CONNECTICUT DEPT. OF TRANSPORTATION BUREAU OF AERONAUTICS. CHARTER OAK AVIATION TANK REGISTRATION ACCOMPANIES THIS FORM.

LOCATION? ☒ YES

22. CERTIFICATION: I certify under penalty of law that I have personally examined and am familiar with the information submitted in this and all attached documents and that based on my inquiry of those individuals immediately responsible for obtaining the information, I believe that the submitted information is true, accurate and complete. Penalties: any owner who knowingly fails to notify shall be subject to a civil penalty not to exceed $10,000 for each tank for which notification is not given or for which false information is submitted.

22a. SIGNATURE X Joseph Belding
22b. DATE SIGNED 8-5-88
22c. NAME (Type or Print) JOSEPH BELDING
22d. OFFICIAL TITLE (of owner or authorized representative). FUEL FAC.MGR.

COPY 2 MAIL TO DEP. 165 CAPITOL AVE. HARTFORD, CT 06106

HAZARDOUS MATERIALS MANAGEMENT UNIT
165 Capitol Avenue, Hartford, CT 06106

TEL. 566-4630

PLEASE TYPE. ALL THREE COPIES MUST BE LEGIBLE!

Refer to **INSTRUCTIONS FOR FILING NOTIFICATION** before completing form.

AGENCY USE ONLY

B. DATE RCVD BY D.E.P

C. DATE ENTERED

D. GRID COORDINATES X ____ Y ____

E. DOES FACILITY MEET NEW REQUIREMENTS? ☐ YES ☐ NO

	NO. AND STREET	NEAREST INTERSECTING STREET	CITY OR TOWN	STATE	5. LATITUDE ° ' "	LONGITUDE ° ' "
	Bradley Airport	Maxim Rd.	Hartford	CT		
Center	Bradley Airport		Hartford CT	CT	ZIP CODE 06114	TELEPHONE (203) 548 9334
k Aviation	Bradley Airport		Hartford	CT	ZIP CODE 06114	TELEPHONE (203) 548 9334

☐ STATE ☐ MUNICIPAL ☐ FEDERAL (G.S.A. No. _____).

	NO. AND STREET	CITY OR TOWN	STATE	ZIP CODE	TELEPHONE
...ter Tom Sullivan	Bradley Airport (Falcon Flight)	Hartford	CT	06114	( )

12 b. STATUS: IN PLACE	EST. QUANTITY LEFT STORED (if any). (Gals.)	REMOVED	DATE TANK LAST USED (Mo./Yr.)	13. TYPE OF CONTENTS: OIL/PETROLEM PRODUCT	CHEMICAL LIQUID	14. CONTENTS- CHEMICAL NAME OF PRINCIPAL SUBSTANCE (not trade name.) (Enter C.A.S. No., If known)	15. CONSTRUCTION MATERIALS: STEEL	FIBERGLASS REINFORCED PLASTIC	OTHER (Specify from list A)	16. PROTECTION a. INTERNAL: LINED	UNLINED	CATHODIC PROTECTION	b. EXTERNAL: COATED/WRAPPED	CATHODIC PROTECTION	OTHER (Specify from list B)	17. INTEGRAL PIPING SYSTEM a. CONSTUCTION AND PROTECTION (See list A&B)	b. DATE OF INSTALLATION OR REPLACEMENT (Mo./Yr.)	18. MONITORING SYSTEM (Specify type from list B)	19. FAILURE DETERMINATION CONDUCTED? (If "YES", enter DATE" and attach results). (If "NO", enter "NO")
				X		Heating fuel #2		X			X				H	5	5/75	U	NO
		X	8/78		X	I, I, I, - Trichloraethane CAS #79016	X				X				E	7	7/60	U	—
		X	10/89	X		100 LL Hugas	X						X			7			5/88

LOCATION? ☑ YES

22. CERTIFICATION: I certify under penalty of law that I have personally examined and am familiar with the information submitted in this and all attached documents and that based on my inquiry of those individuals immediately responsible for obtaining the information, I believe that the submitted information is true, accurate and complete. Penalties: any owner who knowingly fails to notify shall be subject to a civil penalty not to exceed $10,000 for each tank for which notification is not given or for which false information is submitted.

22a. SIGNATURE: X [signature]

22b. DATE SIGNED: 11/22/89

22c. NAME (Type or Print): Thomas E. Sullivan

22d. OFFICIAL TITLE (of owner or authorized representative): President

COPY 1: SEND TO DEP: 165 CAPITOL AVE. HARTFORD, CT 06106

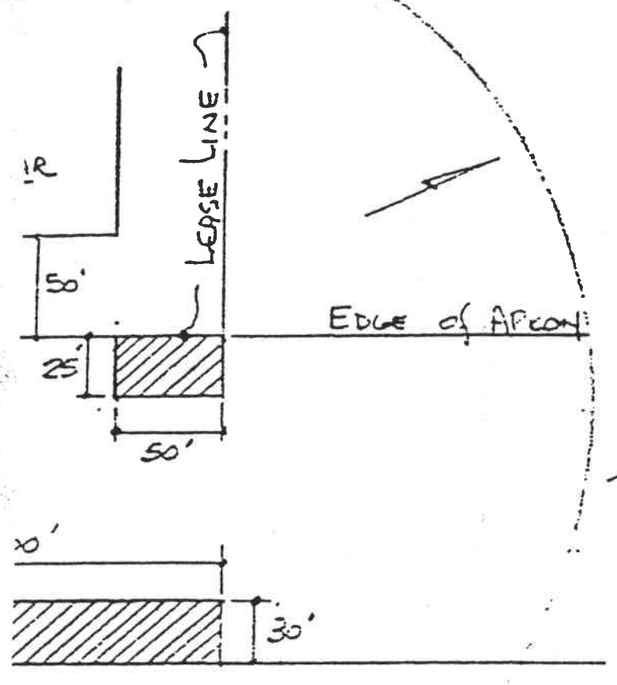

- TIEDOWN AREAS

AFT TIEDOWN
OT B-1
LE 1"=100'

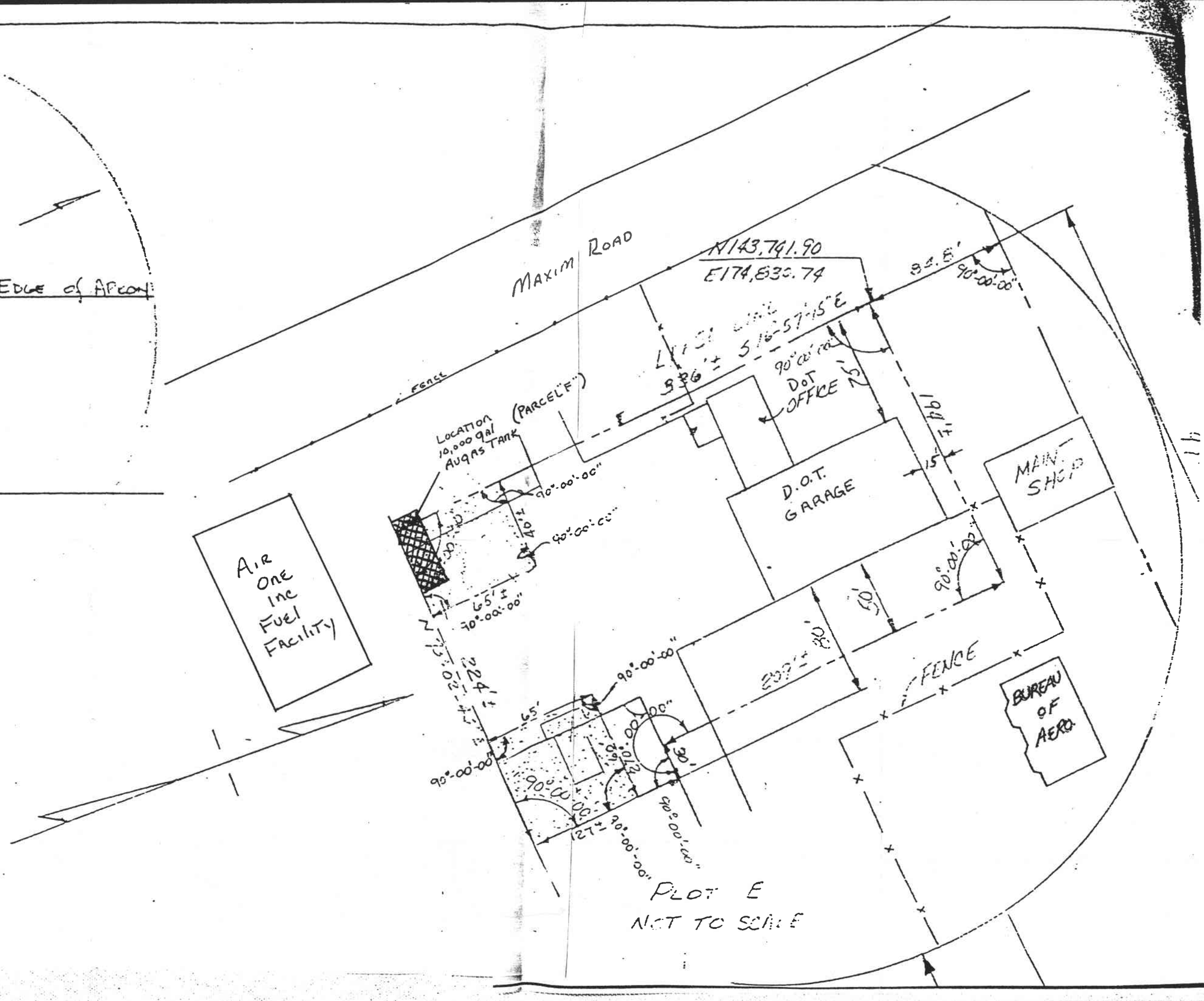

FALCON FLIGHT CENTER, INC.

Brainard Airport
Maxim Road
Hartford, Connecticut 06114
203-548-9334

State of Connecticut
Dept. of Environmental Protection
Underground Storage Facilities Progam
Hazardous Materials Management Unit
165 Capital Ave.
Hartford, CT 06106

November 27, 1989

Dear sirs:

Enclosed is the required notice of tank removal of a 10,000 gallon underground storage tank that was located on "Parcel F" at Brainard Airport. The tank was removed by Petroleum Services, Inc. of Bristol, Ct. in accordance with all applicable DEP removal guidelines. Attached is all of the pertinent information in connection with this tank removal.

Please let me know if any additional information is required.

Sincerely,

Thomas Sullivan
President

AIR ONE

AIR ONE
FUEL FARM

SITE OF
TANK

PARCEL F

ACCESS RD

CT DOT
AIRPORT MGR
OFFICE

(Form designed for use on elite (12-pitch) typewriter.)

...ERIS ... (Generator)

...WEST ...

...and Mailing Address ...

...Falcon ~~Aviation Center~~ Flight Center
...Rd. Airport Rd.
...ford, ... ~~548-9334~~

4. ...'s Phone ( )

5. ...any Name 6. US EPA ID Number

7. Transporter 2 Company Name: Industrial Services | C T D 0 ...

8. ... Number

... Name and Site Address 10. US EPA ... Number

Critical Fluid Recovery
156 Gracey Ave.
Meriden CT 06450 | C T D 0 1 5 1 5 8 8 9

11. US DOT Description (Including Proper Shipping Name, Hazard Class, and ID Number)

	12. Containers No.	Type	13. Total Quantity	14. Unit Wt./Vol.	I. Waste No.
a.					
	FLAMMABLE Waste ~~combustible~~ liquid NAS1933 ~~combustible~~ liquid NA 1993				
b.	FLAMMABLE	Q	01	240	G D001 ~~D002~~
c.					
d.					

J. Additional Descriptions for Materials Listed Above

a. ~~oil~~ Gasoline/petroleum

b. d.

K. Handling Codes for Wastes Listed Above

a. SO2 c.

b. d.

15. Special Handling Instructions and Additional Information

16. GENERATOR'S CERTIFICATION: I hereby declare that the contents of this consignment are fully and accurately described above by proper shipping name and are classified, packed, marked, and labeled, and are in all respects in proper condition for transport by highway according to applicable international and national government regulations, and all applicable State laws and regulations.

If I am a large quantity generator, I certify that I have a program in place to reduce the volume and toxicity of waste generated to the degree I have determined to be economically practicable and that I have selected the practicable method of treatment, storage, or disposal currently available to me which minimizes the present and future threat to human health and the environment; OR, if I am a small quantity generator, I have made a good faith effort to minimize my waste generation and select the best waste management method that is available to me and that I can afford.

Printed/Typed Name: [illegible] | Signature: [signature] | Month Day Year: 10 23 89

17. Transporter 1 Acknowledgement of Receipt of Materials

Printed/Typed Name: JOSEPH M GRAHAM | Signature: Joseph M Graham | Month Day Year: 10 25 89

18. Transporter 2 Acknowledgement of Receipt of Materials

Printed/Typed Name | Signature | Month Day Year

19. Discrepancy Indication Space

20. Facility Owner or Operator: Certification of receipt of hazardous materials covered by this manifest except as noted in item 19.

Printed/Typed Name: Paul Marcan | Signature: Paul Marcan | Month Day Year: 10 26 89

...Form ... Rev. ... 88 ... 30 91. Previous edition is obsolete.

CT C ...

DATE: 10/27/89

Shire Corporation
Route 32
North Franklin, CT 06254
Telephone (203) 642-6618

INVOICE

Customer: Petroleum Services
15 Inwood Lane
Bristol, CT 06010

Site: B.K.M. – Charter Oak
Maxim Road
Hartford, CT
[illegible] transport
[illegible] "F"

DATE	JOB DESCRIPTION	QUANTITY	RATE	AMOUNT	TOTAL
10/27/89	TANK DISPOSAL, 10000	10000			

PAID
11-9-89

ESTABLISHED OPEN ACCOUNTS ARE D
10TH OF MONTH. PAST DUE ACCOUNT
PENALTIES AT 1 1/2 %

Client : Falcon Flight Center
Lab No.: 119-068-1P
PO No. : F-101
Date : 11-14-89

EPA METHOD 602/8020

	MDL	Soil Sample			
Benzene	50	BDL			
Toluene	50	BDL			
Ethyl Benzene	50	BDL			
P & M Xylene	50	BDL			
O- Xylene	50	BDL			
1,4-Dichlorobenzene	50	BDL			
1,3-Dichlorobenzene	50	BDL			
1,2-Dichlorobenzene	50	BDL			
Methyl Ethyl Ketone	100	BDL			
Methyl Iso Butyl Ketone	100	BDL			

MDL = Minimum Detectable Level

BDL = Below Detection Level

ALL UNITS IN PPB UNLESS NOTED.

CONNECTICUT TESTING LABORATORIES, INC.
140 Gracey Avenue / Meriden, CT 06450

CONNECTICUT DEPARTMENT OF ENVIRONMENTAL PROTECTION
Oil & Chemical Spill Section
Hazardous Materials Management Unit

BATCH # 23-8

EMERGENCY INCIDENT REPORT

DATE: 1-7-84 TIME: 1228 TOWN OF DISCHARGE: HARTFORD

FROM: H.Q. BY: Dispr Francoeur PHONE: 4240

REPRESENTING (COMPANY): C. Ziemnski

STREET ADDRESS : Ct. D.E.P.

CITY:

LOCATION OF DISCHARGE: Brainard Road - at end of runway

DISCHARGE TYPE: ( ) PETRO ( ) CHEMICAL (+) GASEOUS EMISSION ( ) OTHER

DISCHARGE SUBSTANCE: Liquified Methane TOTAL QUANTITY: 5 TRAILERS

DATE OF DISCHARGE: 1-7-83 TIME OF DISCHARGE: ____

CONTAINMENT MEASURES: EMPTY?? TRAILERS STORED AT END OF RUNWAY

****

WATER BODY: None TOTAL IN WATER: 0

TOTAL RECOVERED: — RECOVERED FROM WATER: —

DISCHARGER: TRANS-GAS / LOWELL, MASS DISCHARGE STOPPED: yes

DISCHARGER ACCEPTED LEGAL RESPONSIBILITY: ——

DISCHARGE CLASS

1. UNKNOWN	( )	2. MARINE TERMINAL	( )	3. INDUSTRIAL	( )	4. TRANSPORATION	(+)
5. PRIVATE	( )	6. GOVERNMENTAL	( )	7. VESSELS	( )	8. COMMERICAL	( )
9. INLAND TERMINAL	( )			10. UTILITY	( )	99. OTHER	( )

CAUSE

1. UNKNOWN	( )	2. HOSE FAILURE	( )	3. TRANS. LINE FAILURE	( )
4. INGROUND TANK FAILURE	( )	5. ABOVE GROUND TANK FAILURE	( )	6. SADDLE TANK FRACTURE	( )
7. CARGO TANK FRACTURE	( )	8. FUEL TANK FAILURE	( )	9. HULL FRACTURE	( )
10. TANK OVERFILL	( )	11. CONTAINER FAILURE	( )	12. VALVE FAILURE	( )
13. FIRE	( )	14. POWER FAILURE	( )	15. PUMP FAILURE	( )
16. PUMPING	( )	17. DUMPING	( )	18. DISCHARGING	( )
19. SINKING	( )	20. SEEPAGE	( )	21. PUMPING BILGE	( )
22. OPEN HATCH	( )	23. VANDALISM	( )	24. BLOW BACK	( )
25. ROAD OILING OR REPAIR	( )	26. VEHICULAR ACCIDENT	( )	99. OTHER	(X)
27. TRANSFORMER/CAPACITOR	( )			IMPROPER STORAGE	

CORRECTIVE ACTIONS

1. NONE	(X)	2. NONE REQUIRED	(X)	3. UNKNOWN	( )	4. REMOVED	( )
5. CONTAINED & REMOVED	( )	6. CONTRACTED	( )	7. TEST WELL(s)	( )	8. DISSIPATED	( )
9. EVAPORATED	( )	10. SANDED	( )	11. FOAMED	( )	12. REFERRED	( )
13. CLEANED	( )	14. WASHED DOWN	( )	15. PUMPED OUT	( )	14. NEUTRALIZED	( )
17. RECOVERY SYSTEM	( )	18. REPAIRED LINE	( )	19. REPAIRED TANK	( )		
20. REMOVED TANK	( )	99. OTHER	( )				

CLEAN-UP ACTIONS BEING TAKEN None Reqd

AGENCIES NOTIFED: — C.S.P. - TROOP H.

CLEAN-UP CONTRACTOR: ____ REQUESTED: ____ ARRIVED: ____

STATUS: ( ) OPEN (X) CLOSED ( ) MONITORED CODE: 2

INSPECTOR: ____ LAST DATE INSPECTED: 1-7-84

RECEIVED BY: D. Burton ASSIGNED TO: F.M.O.

SUPPLEMENTAL INFORMATION

Property Owner _____

_____

_____ Phone No. _____

Pollutor _____

_____

_____ Phone No. _____

Vehicle Ident. Type _____ Reg. # _____ Tank/Box # _____

Operator _____ License # _____

Owner _____

_____ Phone No. _____

Contractor Info. Name _____

Equipment:

Boom _____ Vac Truck _____ Hose _____

Boat _____ F/F Mats. _____ Vactor _____

Special _____ Hand Tools _____ Skimmer _____

Man Power _____

Other Materials: (Haz. Materials)

Samples:

Qty. _____ Qty. _____

Loc. _____ Loc. _____

Contacts: Name _____ Phone No. _____

Name _____ Phone No. _____

ADDITIONAL INFORMATION:

C.O. Dsp Vossen

~~Hdq.~~ Called again @ 1249 hrs representing Sgt Russian Hartford Police Dept - 527-6300 x 640 regarding the same problem - I advised him that C.S.P. - Tpk. Truck personnel advised and enroute to site - E.T.A. 1300 - 1315 hrs - (TPR coming out of Middletown)

D.B. 9-7-84

Conclusion: since trailers are empty - no violation

STATE OF CONNECTICUT
DEPARTMENT OF ENVIRONMENTAL PROTECTION

STATE OFFICE BUILDING HARTFORD, CONNECTICUT 06115

November 18, 1975

TO: Russell C. Dibble
Chief Field Inspector

FROM: Donald Burton, Jr.
Field Inspector

SUBJECT: Hartford - Reported Sheen on Connecticut River

The writer was dispatched at 1400 hours, September 15, 1975 to the dike area of Hartford in the Brainard Field area to investigate a report of an oil sheen on the Connecticut River.

Arriving at the site the writer proceeded to climb the dike and survey an area of the river at the north end of Brainard Field. No oil was evidenced on the river from this point so the writer descended the dike to the rivers edge. Seeing no oil, the writer walked along the river bank for a distance of 50 to 75 yards. Seeing no evidence of oil in this area the writer returned to his vehicle and proceeded southward along the river to a point to the rear of the sewage treatment facility, City of Hartford, where access to the river was obtained. Viewing the river from this area, the writer again saw no evidence of oil. Returning to this vehicle the writer was directed to check the river at the Route 190 Bridge in Suffield. The writer was also advised to meet David Cherico enroute.

Arriving at the Route 190 Bridge the two (2) Field Inspectors found no evidence of oil at this point. The writer was then directed to check the river again in Wethersfield.

Again, checking the river in Wethersfield, the writer found no evidence of a sheen of oil. With this completed, the writer left the site.

On September 17, 1975 at 0830 hours the writer again checked the river in Suffield, and found no evidence of oil.

Donald Burton, Jr.
Field Inspector

DB:jrs

STATE OF CONNECTICUT
DEPARTMENT OF ENVIRONMENTAL PROTECTION

STATE OFFICE BUILDING HARTFORD, CONNECTICUT 06115

Oil Spill Report

DATE: 12-10-75 TIME: 1315 hrs

FROM TROOP: _____ BY: pilot PHONE: _____

REPRESENTING (COMPANY) pilot

ADDESS (COMPANY) _____

pilot noticed sheen on take-off from Brainard

LOCATION OF SPILL (CITY & STATE: Conn. River -

TO (BODY OF WATER) Conn River

QUANTITY AND TYPE: Sheen -

AMOUNT THAT REACHED THE WATER: unknown

SOURCE: unknown

CAUSE: unknown -

DISCHARGE STOPPED: — CONTAINMENT MEASURES: —

OTHER AGENCIES CONTACTED: —

DATE AND TIME OF SPILL: _____

LEGAL RESPONSIBILITY ACCEPTED BY POLLUTER: _____

CLEANUP ACTIONS BEING TAKEN: _____

CLEANUP CONTRACTOR: _____ REQUESTED: _____ ARRIVED: _____

CONTAINMENT LOCATION: _____

CONTAINMENT LOCATION: _____

REMOVAL LOCATION: _____

SEE REVERSE SIDE FOR ADDITIONAL INFORMATION

D.B.
SIGNATURE

This paper was produced from recycled paper - save trees and money!

CONNECTICUT DEPARTMENT OF ENVIRONMENTAL PROTECTION
Oil & Chemical Spill Section
Hazardous Materials Management Unit

E# 2296 - 12/5/87

ASSIGNED TO: EA

EMERGENCY INCIDENT REPORT

DATE: 12-5-87
TIME: 1:25 pm
TOWN OF DISCHARGE: HARTFORD
FROM: CSP HQ
BY: Preston White
PHONE: 566 7037
REPRESENTING: Braindrd FD (Cpt. Bill Parker Monday AM)
STREET ADDRESS:
CITY:
LOCATION OF DISCHARGE: BRAINARD FIELD. Fuel Farm-valve stuck
DISCHARGE TYPE: (X) PETRO ( ) CHEMICAL ( )GAS. EMMISSION ( ) OTHER
DISCHARGE SUBSTANCE: JET-A FUEL
TOTAL QUANTITY: 700 gal
DATE OF DISCHARGE: 12-5-87
TIME OF DISCHARGE: 12:55 pm
CONTAINMENT MEASURES:

WATER BODY: None/Coround.
TOTAL IN WATER: 0
TOTAL RECOVERED: 700 gal.
RECOVERED FROM WATER: 0
DISCHARGER: Air-t Corp.
DISCHARGE STOPPED: YS
DISCHARGER ACCEPTS FINANCIAL RESPONSIBILITY: Yes.

DISCHARGE CLASS

1. UNKNOWN (·)	2. MARINE TERMINAL( )	3. INDUSTRIAL( )	4. TRANSPORTATION( )
5. PRIVATE ( )	6. GOVERNMENTAL ( )	7. VESSELS ( )	8. COMMERCIAL (X)
9. INLAND TERMINAL( )	10. UTILITY ( )	11. NATURAL ( )	99. OTHER ( )

CAUSE

1. UNKNOWN ( )	2. HOSE FAILURE ( )	3. TRANSF. LINE FAILURE( )
4. INGROUND TANK FAILURE( )	5. ABOVE GRND TANK FAIL.( )	6. SADDLE TANK FRACTURE( )
7. CARGO TANK FAILURE ( )	8. FUEL TANK FAILURE ( )	9. HULL FRACTURE ( )
10. TANK OVERFILL (X)	11. CONTAINER FAILURE ( )	12. VALVE FAILURE ( )
13. FIRE ( )	14. POWER FAILURE ( )	15. PUMP FAILURE ( )
16. PUMPING ( )	17. DUMPING ( )	18. ILLEGAL DISCHARGE ( )
19. SINKING ( )	20. SEEPAGE ( )	21. PUMPING BILGE ( )
22. OPEN HATCH ( )	23. VANDALISM ( )	24. BLOW BACK ( )
25. ROAD OILING/REPAIR ( )	26. VEHICULAR ACCIDENT ( )	27. TRANS/CAPACITOR ( )
28. NATURAL ( )	99. OTHER Overfill tank truck. Valve stuck during refueling truck.	( )

CORRECTIVE ACTIONS

1. NONE ( )	2. NONE REQUIRED( )	3. UNKNOWN ( )	4. REMOVED ( )
5. CONTAINED & REMOVED(X)	6. CONTRACTED ( )	7. TEST WELL(S) ( )	8. DISSAPATED ( )
9. EVAPORATED ( )	10. SANDED (X)	11. FOAMED ( )	12. REFERRED ( )
13. CLEANED ( )	14. WASHED DOWN ( )	15. PUMPED OUT ( )	14. NUETRALIZED( )
17. RECOVERY SYSTEM ( )	18. REPAIRED LINE( )	19. REPAIRED TANK( )	20. DISPERSED ( )
21. REMOVED TANK ( )	99. OTHER		( )

CLEAN-UP ACTIONS BEING TAKEN: Oil pumped up - Soil removal To follow Area sanded. Sat pm.

AGENCIES NOTIFIED:
CLEANUP CONTRACTOR:
REQUESTED: ARRIVED:
STATUS: ( ) OPEN (X) CLOSED
( )MONITORED CODE:
RECEIVED BY: William Hegener
INSPECTOR: Ed A.
TIME/DATE ASSIGNED TO INSPECTOR
ESTIMATED ETA

CONNECTICUT DEPARTMENT OF ENVIRONMENTAL PROTECTION
Oil & Chemical Spill Section
Hazardous Materials Management Unit

CASE# 732-5/5/87 ASSIGNED TO: N.R.

EMERGENCY INCIDENT REPORT

DATE: 5-5-87 TIME: 12:30 TOWN OF DISCHARGE: HARTFORD
FROM: BY: JOHN FRANCOLINI PHONE: 566-7037
REPRESENTING: D.O.T
STREET ADDRESS:
CITY:
LOCATION OF DISCHARGE: BRAINARD FIELD

DISCHARGE TYPE: (X) PETRO ( ) CHEMICAL ( ) GAS. EMISSION ( ) OTHER
DISCHARGE SUBSTANCE: JET FUEL TOTAL QUANTITY: 10 GA
DATE OF DISCHARGE: 5-5-87 TIME OF DISCHARGE: AM
CONTAINMENT MEASURES:

WATER BODY: N/A TOTAL IN WATER: N/A
TOTAL RECOVERED: 10 GALS RECOVERED FROM WATER:
DISCHARGER: D.O.T DISCHARGE STOPPED:
DISCHARGER ACCEPTS FINANCIAL RESPONSIBILITY: YES

DISCHARGE CLASS

1. UNKNOWN ( )	2. MARINE TERMINAL ( )	3. INDUSTRIAL ( )	4. TRANSPORTATION ( )
5. PRIVATE ( )	6. GOVERNMENTAL (X)	7. VESSELS ( )	8. COMMERCIAL ( )
. INLAND TERMINAL ( )	10. UTILITY ( )	11. NATURAL ( )	99. OTHER ( )

CAUSE

1. UNKNOWN	( )	2. HOSE FAILURE	( )	3. TRANSF. LINE FAILURE	( )
4. INGROUND TANK FAILURE	( )	5. ABOVE GRND TANK FAIL.	( )	6. SADDLE TANK FRACTURE	( )
7. CARGO TANK FAILURE	( )	8. FUEL TANK FAILURE	( )	9. HULL FRACTURE	( )
10. TANK OVERFILL	(X)	11. CONTAINER FAILURE	( )	12. VALVE FAILURE	( )
13. FIRE	( )	14. POWER FAILURE	( )	15. PUMP FAILURE	( )
16. PUMPING	( )	17. DUMPING	( )	18. ILLEGAL DISCHARGE	( )
19. SINKING	( )	20. SEEPAGE	( )	21. PUMPING BILGE	( )
22. OPEN HATCH	( )	23. VANDALISM	( )	24. BLOW BACK	( )
25. ROAD OILING/REPAIR	( )	26. VEHICULAR ACCIDENT	( )	27. TRANS/CAPACITOR	( )
28. NATURAL	( )	99. OTHER			( )

CORRECTIVE ACTIONS

1. NONE	( )	2. NONE REQUIRED	( )	3. UNKNOWN	( )	4. REMOVED	( )
5. CONTAINED & REMOVED	(X)	6. CONTRACTED	( )	7. TEST WELL(S)	( )	8. DISSAPATED	( )
9. EVAPORATED	( )	10. SANDED	(X)	11. FOAMED	( )	12. REFERRED	( )
13. CLEANED	( )	14. WASHED DOWN	( )	15. PUMPED OUT	( )	14. NUETRALIZED	( )
17. RECOVERY SYSTEM	( )	18. REPAIRED LINE	( )	19. REPAIRED TANK	( )	20. DISPERSED	( )
21. REMOVED TANK	( )	99. OTHER					( )

CLEAN-UP ACTIONS BEING TAKEN: SPEEDY DRY SPILL & REMOVED
AGENCIES NOTIFIED:
CLEANUP CONTRACTOR: D.O.T. REQUESTED: ARRIVED:
STATUS: ( ) OPEN (X) CLOSED ( ) MONITORED CODE:
RECEIVED BY: D. PREMO INSPECTOR: N.R.

CONNECTICUT DEPARTMENT OF ENVIRONMENTAL PROTECTION
Oil & Chemical Spill Section
Hazardous Materials Management Unit

SE# 169-2/14/86

ASSIGNED TO: NR SB

EMERGENCY INCIDENT REPORT

DATE: 2/14/86 TIME: 12:30 TOWN OF DISCHARGE: Hartford
FROM: BY: Fran Negri PHONE: 278-7660
REPRESENTING:
STREET ADDRESS: Cross Conta Aviation
CITY: Brainardfield
LOCATION OF DISCHARGE: same

DISCHARGE TYPE: (✓) PETRO ( ) CHEMICAL ( ) GAS. EMMISSION ( ) OTHER
DISCHARGE SUBSTANCE: JP-5 TOTAL QUANTITY: 20 gal
DATE OF DISCHARGE: 2-14-86 TIME OF DISCHARGE: unk
CONTAINMENT MEASURES: Puddle of fuel oil on pavement Speedi bing applicant will be shoveled into barrell
WATER BODY: TOTAL IN WATER:
TOTAL RECOVERED: 20 gal. RECOVERED FROM WATER:
DISCHARGER: Cross Country Aviation DISCHARGE STOPPED: yes
DISCHARGER ACCEPTS FINANCIAL RESPONSIBILITY: yes

DISCHARGE CLASS

1. UNKNOWN	( )	2. MARINE TERMINAL	( )	3. INDUSTRIAL	( )	4. TRANSPORTATION	( )
5. PRIVATE	( )	6. GOVERNMENTAL	( )	7. VESSELS	( )	8. COMMERCIAL	(✓)
9. INLAND TERMINAL	( )	10. UTILITY	( )	11. NATURAL	( )	99. OTHER	( )

CAUSE

1. UNKNOWN	(✓)	2. HOSE FAILURE	( )	3. TRANSF. LINE FAILURE	( )
4. INGROUND TANK FAILURE	( )	5. ABOVE GRND TANK FAIL.	( )	6. SADDLE TANK FRACTURE	( )
7. CARGO TANK FAILURE	( )	8. FUEL TANK FAILURE	( )	9. HULL FRACTURE	( )
10. TANK OVERFILL	( )	11. CONTAINER FAILURE	( )	12. VALVE FAILURE	( )
13. FIRE	( )	14. POWER FAILURE	( )	15. PUMP FAILURE	( )
16. PUMPING	( )	17. DUMPING	( )	18. ILLEGAL DISCHARGE	( )
19. SINKING	( )	20. SEEPAGE	( )	21. PUMPING BILGE	( )
22. OPEN HATCH	( )	23. VANDALISM	( )	24. BLOW BACK	( )
25. ROAD OILING/REPAIR	( )	26. VEHICULAR ACCIDENT	( )	27. TRANS/CAPACITOR	( )
28. NATURAL	( )	99. OTHER unknown			(✓)

CORRECTIVE ACTIONS

1. NONE	( )	2. NONE REQUIRED	( )	3. UNKNOWN	( )	4. REMOVED	( )
5. CONTAINED & REMOVED	(✓)	6. CONTRACTED	( )	7. TEST WELL(S)	( )	8. DISSAPATED	( )
9. EVAPORATED	( )	10. SANDED	( )	11. FOAMED	( )	12. REFERRED	( )
13. CLEANED	( )	14. WASHED DOWN	( )	15. PUMPED OUT	( )	14. NUETRALIZED	( )
17. RECOVERY SYSTEM	( )	18. REPAIRED LINE	( )	19. REPAIRED TANK	( )	20. DISPERSED	( )
21. REMOVED TANK	( )	99. OTHER					( )

CLEAN-UP ACTIONS BEING TAKEN: Barrell will be taken to Natl landfill
AGENCIES NOTIFIED: FAA
CLEANUP CONTRACTOR: Cross Country Aviation REQUESTED: ARRIVED:
STATUS: ( ) OPEN (✓) CLOSED ( ) MONITORED CODE: E
RECEIVED BY: Suzanne Barnella INSPECTOR: NR/CT/SB

CONNECTICUT DEPARTMENT OF ENVIRONMENTAL PROTECTION
Oil & Chemical Spill Section
Hazardous Materials Management Unit

E.A.

#772 6-7-85

EMERGENCY INCIDENT REPORT

DATE: 6-7-85 TIME: 2300 TOWN OF DISCHARGE: HARTFORD

FROM: H.Q. BY: T. SIENNA PHONE: 4240

REPRESENTING (COMPANY): CONN D.O.T.

STREET ADDRESS : BRAINERD FIELD

CITY:

LOCATION OF DISCHARGE: BRAINARD FIELD

DISCHARGE TYPE: (X) PETRO ( ) CHEMICAL ( ) GASEOUS EMISSION ( ) OTHER

DISCHARGE SUBSTANCE: AVIATION FUEL TOTAL QUANTITY: 50

DATE OF DISCHARGE: 6-7-85 TIME OF DISCHARGE: 2230

CONTAINMENT MEASURES: SANDED

****

WATER BODY: TOTAL IN WATER:

TOTAL RECOVERED: RECOVERED FROM WATER:

DISCHARGER: DISCHARGE STOPPED:

DISCHARGER ACCEPTED LEGAL RESPONSIBILITY:

DISCHARGE CLASS

1. UNKNOWN	( )	2. MARINE TERMINAL	( )	3. INDUSTRIAL	( )	4. TRANSPORATION	( )
5. PRIVATE	( )	6. GOVERNMENTAL	( )	7. VESSELS	( )	8. COMMERICAL	(X)
9. INLAND TERMINAL	( )			10. UTILITY	( )	99. OTHER	( )

CAUSE

1. UNKNOWN	( )	2. HOSE FAILURE	( )	3. TRANS. LINE FAILURE	( )
4. INGROUND TANK FAILURE	( )	5. ABOVE GROUND TANK FAILURE	( )	6. SADDLE TANK FRACTURE	( )
7. CARGO TANK FRACTURE	( )	8. FUEL TANK FAILURE	( )	9. HULL FRACTURE	( )
10. TANK OVERFILL	( )	11. CONTAINER FAILURE	( )	12. VALVE FAILURE	( )
13. FIRE	( )	14. POWER FAILURE	( )	15. PUMP FAILURE	( )
16. PUMPING	( )	17. DUMPING	( )	18. DISCHARGING	(X)
19. SINKING	( )	20. SEEPAGE	( )	21. PUMPING BILGE	( )
22. OPEN HATCH	( )	23. VANDALISM	( )	24. BLOW BACK	( )
25. ROAD OILING OR REPAIR	( )	26. VEHICULAR ACCIDENT	( )	99. OTHER	( )
27. TRANSFORMER/CAPACITOR	( )				

CORRECTIVE ACTIONS

1. NONE	( )	2. NONE REQUIRED	( )	3. UNKNOWN	( )	4. REMOVED	( )
5. CONTAINED & REMOVED	(X)	6. CONTRACTED	( )	7. TEST WELL(s)	( )	8. DISSIPATED	( )
9. EVAPORATED	( )	10. SANDED	( )	11. FOAMED	( )	12. REFERRED	( )
13. CLEANED	( )	14. WASHED DOWN	( )	15. PUMPED OUT	( )	14. NEUTRALIZED	( )
17. RECOVERY SYSTEM	( )	18. REPAIRED LINE	( )	19. REPAIRED TANK	( )		
20. REMOVED TANK	( )	99. OTHER	( )				

CLEAN-UP ACTIONS BEING TAKEN

AGENCIES NOTIFED:

CLEAN-UP CONTRACTOR: REQUESTED: ARRIVED:

STATUS: ( ) OPEN ( ) CLOSED ( ) MONITORED CODE: E

INSPECTOR: LAST DATE INSPECTED:

RECEIVED BY: D. Burton ASSIGNED TO: E. ALEXANDER

CONNECTICUT DEPARTMENT OF ENVIRONMENTAL PROTECTION
Oil & Chemical Spill Section
Hazardous Materials Management Unit

ASSIGNED TO: EA.

CASE # 234 2-28-85

EMERGENCY INCIDENT REPORT

DATE: 2/28/85
FROM: CSP HQ
REPRESENTING:
STREET ADDRESS :
CITY:
TIME: 12:20 AM TOWN OF DISCHARGE: Hartford
BY: Dispatcher Evans
PHONE: 525-3123
Hartford FD
Engine 10 standing by
LOCATION OF DISCHARGE: Brainard Field between Building F + G @ Gate 6.

DISCHARGE TYPE: (X) PETRO ( ) CHEMICAL ( ) GAS. EMMISSION. ( ) OTHER
DISCHARGE SUBSTANCE: gasoline.
TOTAL QUANTITY: 70 gal.
DATE OF DISCHARGE:
TIME OF DISCHARGE:
CONTAINMENT MEASURES:

WATER BODY: ground
TOTAL RECOVERED:
DISCHARGER:
DISCHARGER ACCEPTED LEGAL RESPONSIBLITY:
TOTAL IN WATER: None.
RECOVERED FROM WATER:
DISCHARGE STOPPED:

DISCHARGE CLASS

1. UNKNOWN ( )	2. MARINE TERMINAL ( )	3. INDUSTRIAL ( )	4. TRANSPORTATION ( )
5. PRIVATE ( )	6. GOVERNMENTAL ( )	7. VESSELS ( )	8. COMMERICAL (X)
9. INLAND TERMINAL ( )	10. UTILITY ( )	99. OTHER ( )	

CAUSE

1. UNKNOWN ( )	2. HOSE FAILURE ( )	3. TRANS. LINE FAIL. ( )
4. INGROUND TANK FAILURE ( )	5. ABOVE GRND TANK FAIL. ( )	6. SADDLE TANK FRAC. ( )
7. CARGO TANK FAILURE ( )	8. FUEL TANK FAILURE ( )	9. HULL FRACTURE ( )
10. TANK FAILURE ( )	11. CONTAINER FAILURE ( )	12. VALVE FAILURE ( )
13. FIRE ( )	14. POWER FAILURE ( )	15. PUMP FAILURE ( )
16. PUMPING ( )	17. DUMPING ( )	18. DISCHARGING ( )
19. SINKING ( )	20. SEEPAGE ( )	21. PUMPING BILGE ( )
22. OPEN HATCH ( )	23. VANDALISM ( )	24. BLOW BACK ( )
25. ROAD OILING OR REPAIR ( )	26. VEHICULAR ACCIDENT ( )	27. TRANS/CAPACITOR ( )

99. ~~OTHER~~ Hose Field off truck Gravity drained product (X)
Nozzle

CORRECTIVE ACTIONS

1. NONE ( )	2. NONE REQUIRED ( )	3. UNKNOWN ( )	4. REMOVED ( )
5. CONTAINED & REMOVED (X)	6. CONTRACTED ( )	7. TEST WELL(S) ( )	8. DISSAPATE ( )
9. EVAPORATED ( )	10. SANDED ( )	11. FOAMED ( )	12. REFERRED ( )
13. CLEANED (X)	14. WASHED DOWN ( )	15. PUMPED OUT ( )	14. NEUTRAL ( )
17. RECOVERY SYSTEM ( )	18. REPAIRED LINE ( )	19. REPAIRED TANK ( )	
20. REMOVED TANK ( )	19. OTHER ( )		

CLEAN-UP ACTIONS BEING TAKEN: Sand + pads.

AGENCIES NOTIFIED: DOT + DEP. REQUESTED: ARRIVED:
CLEAN-UP CONTRACTOR: CODE:
STATUS: ( ) OPEN (X) CLOSED ( ) MONITORED
RECEIVED BY: William D Hegner. INSPECTOR: Ed Alexander

over

CONNECTICUT DEPARTMENT OF ENVIRONMENTAL PROTECTION
Oil & Chemical Spill Section
Hazardous Materials Management Unit

CASE # 234-2-28-85 ASSIGNED TO: EA

INSPECTOR'S REPORT

DATE: 2/28/85 TIME: 12:20 PM TOWN OF DISCHARGE: HARTFORD
FROM: BY: Insp Evans PHONE: 525-8123
REPRESENTING:
STREET ADDRESS :
CITY:
LOCATION OF DISCHARGE: Bernard Field Between Buildings

DISCHARGE TYPE: (X) PETRO ( ) CHEMICAL ( ) GAS. EMMISSION. ( ) OTHER
DISCHARGE SUBSTANCE: Gasoline TOTAL QUANTITY: 70
DATE OF DISCHARGE: 2/28/85 TIME OF DISCHARGE: 11 30
CONTAINMENT MEASURES: Sanded + Sorbents

WATER BODY: Catch Basins TOTAL IN WATER: 5 Gal
TOTAL RECOVERED: RECOVERED FROM WATER: 5 Gal
DISCHARGER: Cross Country Aviation DISCHARGE STOPPED: Yes
DISCHARGER ACCEPTED LEGAL RESPONSIBLITY: Yes

PROPERTY OWNER:

Phone Number:

POLLUTOR: Cross Country Aviation
Mr Evans
Phone Number: 278-7660

VEHICLE IDENT: TRACTOR
Type: Reg. #:
Operator: Roman Gurievitz License #:
Owner:
Phone No#: 278-7600

TRAILER
Type: Reg. #:
Operator: Trailer #:
Owner:
Phone No#:

CONTRACTOR INFO.: NAME:

Equipment:

Boom	Vac Truck	Hose
Boat	F/F Mats	Vactor
Special	Hand Tools	Skimmer
Manpower ✓	Sorbents	

REQUESTED: ARRIVED:

INSPECTOR: Ed Alexander

STATE OF CONNECTICUT
DEPARTMENT OF ENVIRONMENTAL PROTECTION

STATE OFFICE BUILDING HARTFORD, CONNECTICUT 06115

WATER COMPLIANCE AND HAZARDOUS SUBSTANCES

Oil Spill Report

DATE October 19, 1974 TIME _____ OCCURRENCE NO. _____

FROM TROOP: "H" BY: Lt. Palmer TIME: 1500

PERSON MAKING REPORT Hartford Fire Dept PHONE: _____

REPRESENTING (COMPANY) _____

ADDRESS (COMPANY) _____

_____

LOCATION OF SPILL (CITY & STATE) Hartford (Brainerd Field)

TO (BODY OF WATER) None

QUANTITY AND TYPE 60 gallons - Gasoline

AMOUNT THAT REACHED THE WATER None

SOURCE _____

CAUSE During fueling of gasoline tank truck and airplanes, overfilled the tank truck. Majority evaporated.

DISCHARGE STOPPED _____ CONTAINMENT MEASURES _____

_____

OTHER AGENCIES CONTACTED _____

DATE AND TIME OF SPILL Oct. 19, 1974 TIME 1445

LEGAL RESPONSIBILITY ACCEPTED BY POLLUTER None (Connair)

CLEANUP ACTIONS BEING TAKEN _____

_____

_____

CLEANUP CONTRACTOR _____ REQUESTED _____ ARRIVED _____

CONTAINMENT LOCATION _____

REMOVAL LOCATION _____

SEE REVERSE SIDE FOR ADDITIONAL INFORMATION

_____
SIGNATURE

This paper was produced from recycled paper - both broke and reused.

CONNECTICUT DEPARTMENT OF ENVIRONMENTAL PROTECTION
Hazardous Materials Management Unit
Oil and Chemical Spill Section

CASE # 4336 11/2/90 ASSIGNED TO: MR

EMERGENCY INCIDENT REPORT

DATE: 11/6/90 TIME: 9:45 TOWN of INCIDENT: Hartford
FROM: _____ BY: B. Parker PHONE: 566-7037
REPRESENTING: Brainard Airport
ADDRESS: _____

INCIDENT LOCATION: Brainard Airport

TYPE: ( ) PETRO. (X) CHEMICAL ( ) DIELECT. ( ) GASEOUS ( ) HAZ. WST. ( ) OTHER
DISCHARGE SUBSTANCE: 5 gallons carbon tetrachloride in a container QUANTITY: 5 gal
SARA: ( ) EXTREMELY HAZ. SUB. ( ) CERCLA HAZ. SUB. FED. RQ _____
( ) RELEASE CROSSED PROPERTY LINE ( ) PROTECTIVE ACTIONS (cont. other side)
DATE OF SPILL: 11/1/90 TIME OF SPILL: 01:00 SPILL STOPPED No spill
MISC. INFO: 5 gal drum uncapped night shift firefighter - found in corner of hangar abandoned

WATER BODY: No TOTAL IN WATER: _____
TOTAL RECOVERED: _____ RECOVERED FROM WATER: _____
DISCHARGER: Unknown
DISCHARGER ACCEPTS FINANCIAL RESPONSIBILITY: ( )YES ( )NO

DISCHARGE CLASS: 1.( ) UNKNOWN 2.( ) MARINE TERMINAL 3.( ) INDUSTRIAL
4.( ) TRANSPORTATION 5.( ) PRIVATE 6.(X) GOVERNMENTAL 7.( ) VESSEL
8.( ) COMMERCIAL 9.( ) INLAND TERMINAL 10.( ) UTILITY 11.( ) NATURAL
99.( ) OTHER _____

CAUSE: 1( ) UNKNOWN 2( ) HOSE FAILURE 3( ) TRANSF. LINE FAILURE
4( ) INGROUND TANK FAIL. 5( ) ABOVE GROUND TANK FAIL. 6( ) SADDLE TANK FAIL.
7( ) CARGO TANK FAIL. 8( ) FUEL TANK FAIL. 9( ) HULL FRACTURE 10( ) OVERFILL
11( ) CONTAINER FAIL. 12( ) VALVE FAIL. 13( ) FIRE 14( ) POWER FAILURE
15( ) PUMP FAIL. 16( ) PUMPING 17( ) DUMPING 18( ) ILLEGAL DISCHARGE
19( ) SINKING 20( ) SEEPAGE 21( ) PUMPING BILGE 22( ) OPEN HATCH
23( ) VANDALISM 24( ) BLOW BACK 25( ) ROAD OILING/REPAIR 26( ) M/V ACCIDENT
27( ) TRANS./CAPACITOR 28( ) NATURAL
99(X) OTHER 5 gal container abandoned

CORRECTIVE ACTIONS: 1( ) NONE 2( ) NONE REQUIRED 3( )UNKNOWN 4( ) REMOVED
5( ) CONTAINED & REMOVED 6( ) CONTRACTED 7( ) TEST WELL(S) 8( ) DISSIPATED
9( ) EVAPORATED 10( ) SANDED 11( ) FOAMED 12( ) REFERRED 13( ) CLEANED
14( ) WASHED DOWN 15( ) PUMPED OUT 16( ) NEUTRALIZED 17( ) RECOVERY SYSTEM
18( ) REPAIRED LINE 19( )REPAIRED TANK 20( )DISPERSED 21( ) REMOVED TANK
99(X) OTHER Container & contents will be disposed of thru DOT

CLEAN-UP ACTIONS BEING TAKEN: DOT called

AGENCIES NOTIFIED: DEP
CLEAN-UP CONTRACTOR(S): _____ REQUESTED: _____ ARRIVED: _____
STATUS: ( ) OPEN ( ) CLOSED ( ) MONITORED CODE: _____
RECEIVED BY: S. Wilcox INSPECTOR: MR
DATE/TIME ASSIGNED: __/__/__, ____: _____ ESTIMATED ETA: _____

CONNECTICUT DEPARTMENT OF ENVIRONMENTAL PROTECTION
BUREAU OF WASTE MANAGEMENT (PROGRAM P3-93)
SPILL INCIDENT CORRECTIVE ACTIONS TAKEN FOR 1993

TOWN SPILLED	CASE #	DATE SPILL	POLLUTERS NAME	CORRECTIVE ACTION(S) TAKEN	ADDRESS OF INCIDENT / WATER BODY/MEDIA	STATUS	1136 BADGE
QUANTITY	DISCHARGE SUBSTANCE						
HARTFORD	6972	12/23/93		REMOVED TANK ,SOIL REMOVAL	772 PROSPECT AVE GROUND SURFACE	CLOSED	NR N
8 YRD	#2 FUEL OIL						
HARTFORD	7162	12/23/93	ST OF CT MILITARY DEPT	PUMPED OUT ,SOIL REMOVAL ,REMOVED TANK	BRAINARD FIELD GROUND SURFACE	CLOSED	924 N
20 YRD	JP-4						
HARTFORD	7066	12/24/93		SANDED	809 CAPITOL AVE GROUND SURFACE	CLOSED	NR N
0.25 GAL	MOTOR OIL						
HARTFORD	7082	12/30/93	JOSEPH RAFALA	REMOVED TANK ,SOIL REMOVAL	464 WASHINGTON ST GROUND SURFACE	CLOSED	913 N
60 YRD	GASOLINE						
HARTFORD	7083	12/30/93	CT RESOURCE RECOVERY AUTH	SOIL REMOVAL	HARTFORD LANDFILL GROUND SURFACE	CLOSED	NR N
2 GAL	DIESEL FUEL						
HARTFORD	7155	12/30/93	RUPERTS EXXON	DISSAPATED ,EVAPORATED	550 ALBANY AVE GROUND SURFACE	CLOSED	NR N
2 GAL	DIESEL FUEL						
HARTFORD	7153	12/31/93	RESIDENT	SANDED ,CLEANED	97 WEBSTER ST GROUND SURFACE	CLOSED	NR N
1 GAL	#2 FUEL OIL						
HARTFORD	7157	12/31/93		SANDED	529 BLUE HILLS AVE GROUND SURFACE	CLOSED	NR N
1 GAL	GASOLINE						
HARTFORD	7158	12/31/93		SANDED ,CLEANED	3580 MAIN ST GROUND SURFACE	CLOSED	NR N
10 GAL	GASOLINE						
HARTLAND	6792	12/05/93		CONTAINED/REM	RT 20/PETERSON RD SALMON BROOK WEST BRANCH	CLOSED	NR N
5 GAL	ANTIFREEZE						
HARWINTON	2992	06/11/93		SANDED	RT 44/LOCUST ST GROUND SURFACE	CLOSED	NR N
5 GAL	TRANSMISSION FLUID						
HARWINTON	3838	07/26/93		NONE REQUIRED	RT 4/RT 118 LEAD MINE BROOK	CLOSED	915 N
UNKNOWN	IRON BACTERIA						
HARWINTON	4694	09/02/93	HOWARD WINTERSON	REMOVED TANK	RTE 4/SOUTH RD GROUND SURFACE	CLOSED	NR N
UNKNOWN	#2 FUEL OIL						
HARWINTON	5034	09/12/93		SANDED	RT 118/CLEAR VIEW AVE GROUND SURFACE	CLOSED	NR N
4 GAL	TRANSMISSION FLUID						
HARWINTON	6143	11/12/93	RICHARDS CORP	CONTAINED/REM,SANDED	RT 72 S/B RT 4/BROOKFIELD RD GROUND SURFACE	CLOSED	912 N
70 GAL	DIESEL FUEL/HYDRAULIC OIL						
HARWINTON	7059	12/22/93		SANDED	RT 4/TEXACO GROUND SURFACE	CLOSED	NR N
2 GAL	GASOLINE						
HEBRON	520	02/02/93	NORTHEAST UTILITIES	CONTAINED/REM	KARLSWOOD RD GROUND SURFACE	CLOSED	NR N
20 GAL	TRANSFORMER OIL NON PCB						

TOWN SPILLED	CASE #	DATE SPILL	POLLUTERS NAME	QUANTITY	DISCHARGE SUBSTANCE	CORRECTIVE ACTION(S) TAKEN	ADDRESS OF INCIDENT	WATER BODY/MEDIA	STATUS	BADGE
										1136
HARTFORD	4775	08/30/93		0.5 GAL	TRANSMISSION FLUID	SANDED	390 FAIRFIELD AVE	GROUND SURFACE	CLOSED	NR N
HARTFORD	4776	08/30/93		1 GAL	GASOLINE	SANDED	PARK TERRACE/RUSS ST	GROUND SURFACE	CLOSED	NR N
HARTFORD	4637	08/31/93		UNKNOWN	FREON 22 DUPONT 8 CANNISTERS	REMOVED	I-84 E/B/FLATBUSH AVE EX	GROUND SURFACE	CLOSED	935 N
HARTFORD	4649	08/31/93		1 GAL	JET A	CONTAINED/REM	251 MAXIM RD	GROUND SURFACE	CLOSED	NR N
HARTFORD	4946	08/31/93	ATKINSON FREIGHT LINES	40 GAL	DIESEL FUEL	CONTAINED/REM,SANDED	I-91 N/B EX 34	GROUND SURFACE	CLOSED	NR Y
HARTFORD	4656	09/01/93		40 YRD	#2 FUEL OIL		3580 MAIN ST	GROUND SURFACE	OPEN	932 N
HARTFORD	4848	09/06/93		3 GAL	TRANSMISSION FLUID/ANTIFREEZE	SANDED	75 FRANKLIN AVE	GROUND SURFACE	CLOSED	NR N
HARTFORD	5012	09/07/93	RESIDENT	2 GAL	#2 FUEL OIL	CONTAINED/REM	43 DEERFIELD AVE	GROUND SURFACE	CLOSED	NR N
HARTFORD	4807	09/09/93	KASDAN FUEL	2 GAL	#4 FUEL OIL	CONTAINED/REM	10 LOVE LANE	GROUND SURFACE	CLOSED	NR N
HARTFORD	4883	09/10/93		UNKNOWN	33 PPM HYDROCARBONS		100 WELLINGTON ST	GROUND SURFACE	OPEN	913 N
HARTFORD	4892	09/10/93		40 YRD	#6 OIL	CONTAINED/REM	3580 MAIN ST	GROUND SURFACE	CLOSED	915 N
HARTFORD	4897	09/13/93		4 GAL	GASOLINE	SANDED	944 ASYLUM AVE	GROUND SURFACE	CLOSED	NR N
HARTFORD	4921	09/15/93		UNKNOWN	PAINT	NONE REQUIRED	61-63 ASHLEY ST	GROUND SURFACE	CLOSED	NR N
HARTFORD	4925	09/15/93	CONN NATIONAL GUARD	5 GAL	10 WEIGHT OIL	CONTAINED/REM	360 BROAD ST	GROUND SURFACE	CLOSED	NR N
HARTFORD	5042	09/15/93		10 GAL	DIESEL FUEL	SANDED	90 LOCUST ST	GROUND SURFACE	CLOSED	NR N
HARTFORD	5284	09/16/93	ARMY NATIONAL GUARD	UNKNOWN	DIESEL FUEL	CONTAINED/REM	360 BROAD ST	GROUND SURFACE	CLOSED	NR N
HARTFORD	6031	09/18/93		1 GAL	GASOLINE	REMOVED ,SANDED	MAIN/GOLD ST	GROUND SURFACE	CLOSED	NR N

TOWN SPILLED	CASE #	DATE SPILL	POLLUTERS NAME	QUANTITY	DISCHARGE SUBSTANCE	CORRECTIVE ACTION(S) TAKEN	ADDRESS OF INCIDENT / WATER BODY/MEDIA	STATUS	BADGE
HARTFORD	4299	08/02/94	CITY OF HARTFORD	UNKNOWN	#2 FUEL OIL	REMOVED TANK ,SOIL REMOVAL	489-495 PARK ST GROUND SURFACE	CLOSED	916 N
HARTFORD	4302	08/03/94	EDART TRUCK RENTAL	UNKNOWN	GASOLINE	NONE REQUIRED	185 WEST SERVICE RD GROUND WATER	CLOSED	916 N
HARTFORD	4426	08/03/94		1 GAL	MOTOR OIL	SANDED	ALBANY/WOODLAND AVE GROUND SURFACE	CLOSED	NR N
HARTFORD	4430	08/03/94	NORTHEAST UTILITIES	1 GAL	TRANSFORMER OIL	CONTAINED/REM	1330 BLUE HILLS AVE GROUND SURFACE	CLOSED	NR N
HARTFORD	4338	08/04/94		50 GAL	GASOLINE		CHARTER OAK TERR/OVERLOOK ST GROUND SURFACE	OPEN	916 N
HARTFORD	4446	08/06/94	CITY OF HARTFORD	UNKNOWN	ODOR FROM LANDFILL	REFERRED	58C MONTVILLE/MAIN AIR	CLOSED	NR N
HARTFORD	4580	08/06/94		20 GAL	MOTOR OIL	CONTAINED/REM,CONTRACTED	WOLCOTT/WARD ST GROUND SURFACE	CLOSED	916 Y
HARTFORD	4378	08/08/94	AIR ONE	2 GAL	DIESEL FUEL	CONTAINED/REM	201 MAXIM RD GROUND SURFACE	CLOSED	NR N
HARTFORD	4556	08/08/94		2 GAL	TRANSMISSION FLUID	SANDED	MAIN/PLEASANT ST GROUND SURFACE	CLOSED	NR N
HARTFORD	4464	08/10/94	MICHAEL COHEN & ASSOC INC	UNKNOWN	#2 FUEL OIL	REMOVED TANK ,SOIL REMOVAL	22 KENYON ST GROUND WATER	CLOSED	916 N
HARTFORD	4469	08/10/94		UNKNOWN	FREON	REFERRED	40 JENNINGS RD INSIDE BUILDING	CLOSED	NR N
HARTFORD	4513	08/10/94	GEORGE A TOMASSO	2 GAL	DIESEL FUEL	CONTAINED/REM	COMMERCE/MECHANIC ST GROUND SURFACE	CLOSED	NR N
HARTFORD	4605	08/10/94		5 GAL	MOTOR OIL	SANDED	BLUE HILLS/ALBANY AVE GROUND SURFACE	CLOSED	NR N
HARTFORD	4619	08/12/94		1 GAL	MOTOR OIL	SANDED	500 VINE ST GROUND SURFACE	CLOSED	NR N
HARTFORD	4661	08/12/94		15 GAL	GASOLINE	SANDED	BROAD ST/CAPITOL AVE GROUND SURFACE	CLOSED	NR N
HARTFORD	4681	08/14/94		15 GAL	GASOLINE/HYDRAULIC OIL	SANDED	ALBANY/BLOOMFIELD AVE GROUND SURFACE	CLOSED	NR N
HARTFORD	4585	08/15/94	ATLAS OIL	UNKNOWN	GASOLINE	REMOVED TANK ,SOIL REMOVAL	255 FARMINGTON AVE GROUND SURFACE	CLOSED	916 N

TOWN SPILLED	CASE #	DATE SPILL	POLLUTERS NAME	QUANTITY	DISCHARGE SUBSTANCE	CORRECTIVE ACTION(S) TAKEN	ADDRESS OF INCIDENT	WATER BODY/MEDIA	STATUS	1136 BADGE
HARTFORD	3201	06/16/94	COLT MFG	UNKNOWN	BYPRODUCTS OF FIBERGLASS FIRE	OTHER	150 HUYSHOPPE AVE	INSIDE BUILDING	CLOSED	912 N
HARTFORD	3209	06/17/94	GEORGE TOMASSO CONSTR	15 GAL	HYDRAULIC OIL	SOIL REMOVAL	232 COLUMBUS BLVD	GROUND SURFACE	CLOSED	NR N
HARTFORD	3318	06/22/94	TOLLAND LANDSCAPERS	8 LBS	FERTILIZER/TENIKA	REMOVED	3580 MAIN ST	GROUND SURFACE	CLOSED	913 N
HARTFORD	3391	06/23/94	BLONDERS AUTO SALVAGE	UNKNOWN	GASOLINE	NONE REQUIRED	SANFORD/WINDSOR ST	GROUND SURFACE	CLOSED	916 N
HARTFORD	3407	06/23/94	HARTFORD M D C	UNKNOWN	WASTE OIL	SOIL REMOVAL	125 MAXIM RD	GROUND SURFACE	CLOSED	NR N
HARTFORD	3568	06/26/94		4 GAL	GASOLINE	SANDED	50 GRAND ST	GROUND SURFACE	CLOSED	NR N
HARTFORD	3449	06/27/94		UNKNOWN	HG 5 MG	CONTAINED/REM	65 YALE ST	INSIDE BUILDING	CLOSED	NR N
HARTFORD	3471	06/28/94	COLT MFG	5 GAL	MACHINE OIL	CONTAINED/REM,SOIL REMOVAL	HUYSHOPPE AVE	GROUND SURFACE	CLOSED	916 N
HARTFORD	7707	06/28/94	CITY OF HARTFORD	UNKNOWN	HYDRAULIC OIL	CONTAINED/REM	28 GILLETTE ST	GROUND SURFACE	CLOSED	916 N
HARTFORD	3514	06/29/94		40 GAL	HYDRAULIC OIL	SANDED	BRAINARD/AIRPORT RD	GROUND SURFACE	CLOSED	NR N
HARTFORD	3523	06/29/94		1.5 GAL	GASOLINE	SANDED	TOWER AVE/MT SINAI	GROUND SURFACE	CLOSED	NR N
HARTFORD	3602	07/01/94	RESIDENTS	UNKNOWN	MOTOR OIL	OTHER	244 FRANKLIN AVE	GROUND SURFACE	CLOSED	916 N
HARTFORD	3691	07/03/94		1 GAL	GASOLINE	SANDED	BLUE HILLS AVE/PLAINFIELD ST	GROUND SURFACE	CLOSED	NR N
HARTFORD	3623	07/05/94	AMERICAN PRODUCTS	UNKNOWN	ASBESTOS 4 BAGS	REMOVED	71 BARTHOLOMEW AVE	GROUND SURFACE	CLOSED	913 N
HARTFORD	3644	07/06/94	CITY OF HARTFORD HOUSING AUTHORITY	16 YRD	ASBESTOS	CONTAINED/REM	SANDBLOCK AVE/DUTCH POINT	GROUND SURFACE	CLOSED	913 N
HARTFORD	3866	07/09/94		2 GAL	GASOLINE	SANDED	BROAD/VERNON ST	GROUND SURFACE	CLOSED	NR N
HARTFORD	3872	07/09/94		1.25 GAL	MOTOR OIL	SANDED	ARBOR/CAPITOL AVE	GROUND SURFACE	CLOSED	NR N

STATE OF CONNECTICUT

MILITARY DEPARTMENT

STATE ARMORY • HARTFORD, CONNECTICUT 06105-3795

August 30, 1988

Construction and Facilities
Management Office

Mr. G. Scott Deshefy
Program Coordinator
Connecticut Underground Storage Tank Program
Department of Environmental Protection
165 Capitol Avenue
Hartford, CT 06105

Dear Mr. Deshefy:

Enclosed is a copy of the results of a hydrostatic test performed August 2, 1988 on the diesel tank at Organizational Maintenance Shop #7 in Hartford. The tank failed the test. The tank is no longer in use and the contents have been removed.

If you need any questions regarding the enclosed test results, please contact me at 524-4937.

Sincerely,

Elizabeth F. Doran
State Environmental Specialist

Enclosures

Copies Furnished:
COL Norton
Mr. Carl G. Booker

Bill,

5 of 8 tanks tested have failed !

A.D.D.

E.G. Kost Company Inc.
ARMOR SHIELD OF CONNECTICUT, INC.

P.O. BOX D

STRATFORD, CT. 06497

STATION LAYOUT

JOB NUMBER # 00137242

JOB SITE OMS #7
Brainard Field
Hartford CT.

DATE 8/2/88

SITE PHONE 566-3785

SUPERVISOR Mark

#1) Indicate below the entire physical layout of the station as follows:

a. Station

b. Island

c. Storage Tanks

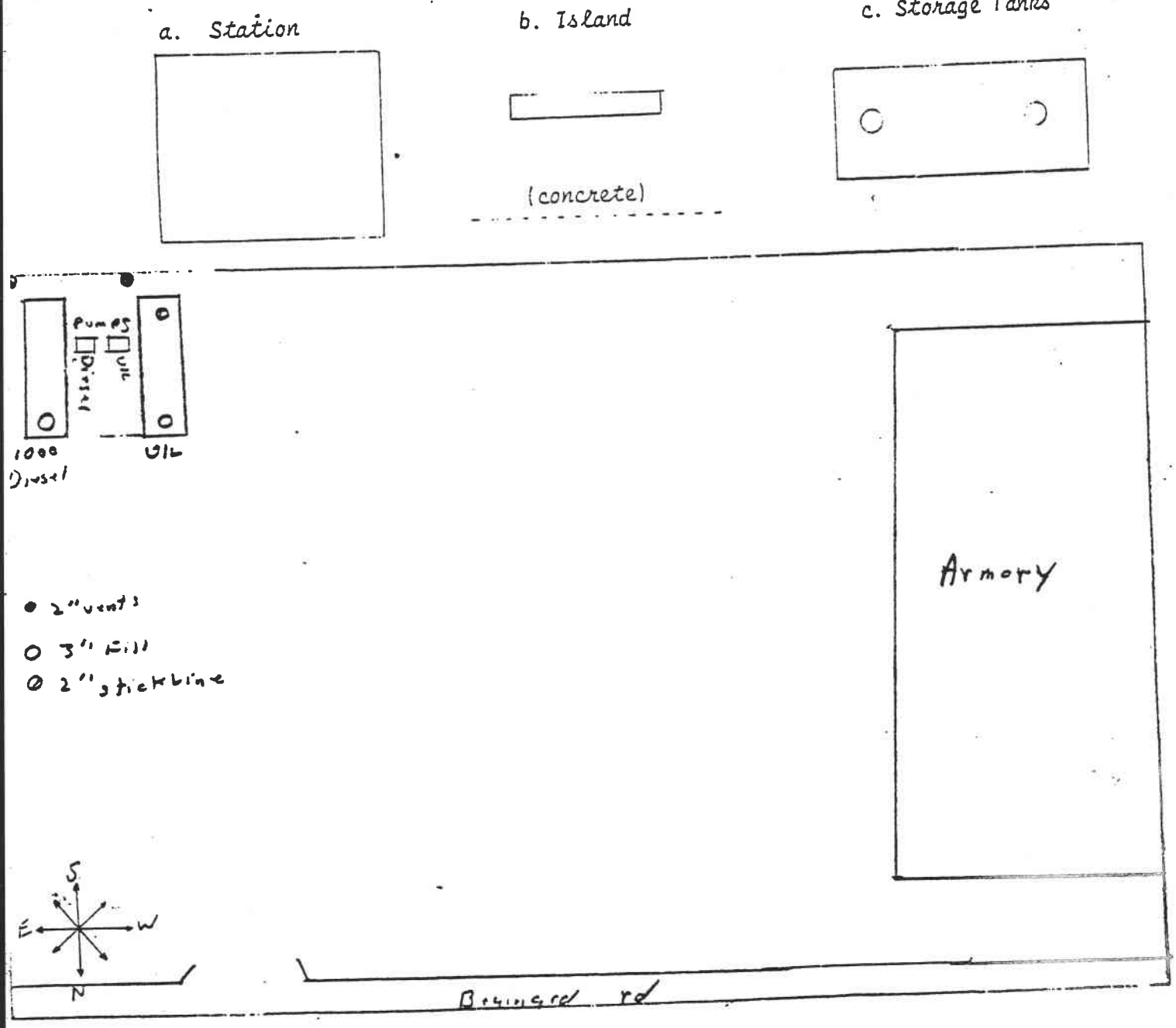

Data Chart for Tank System Tightness Test

petro Tite
TANK TESTER

PRINT

1. OWNER Property ☑ Tank(s) ☑

Name: Military Dept./Fiscal Division | Address: 360 broad st Htfd ct. | Representative: | Telephone: 548-3272

Name: " " | Address: " " | Representative: Beth Doran | Telephone:

2. OPERATOR

Name: OMS 7 Brainard Field Hartford, Ct. | Address: | Telephone: 566-3275

3. REASON FOR TEST (Explain Fully)

Federal + State of Ct. Regulations

4. WHO REQUESTED TEST AND WHEN

Name: Beth Doran | Title: coordinator | Company or Affiliation: Military Dept Fiscal Div. | Date: 4/20/88

Address: 360 Broad st Htfd, ct. | Telephone: 548-3272

5. WHO IS PAYING FOR THIS TEST?

Company, Agency or Individual: Military Dept Fiscal Division | Person Authorizing: Alice Hall | Title: | Telephone: (203) 524-4995

Billing Address: 360 broad st | City: Hrtfd. | State: ct. | 06105

Attention of: Mrs. Hall | Order No.: 00137243 | Other Instructions:

6. TANK(S) INVOLVED

Identify by Direction	Capacity	Brand/Supplier	Grade	Approx. Age	Steel / [illegible]
#1	1000	Military Dept	Diesel	31 yrs	

7. INSTALLATION DATA

Location	Cover	Fills	Vents	Siphones	Pumps
west side of Armory		3"	2"	none	
North inside driveway. Rear of station, etc.	Concrete / (Black Top.) / Earth, etc.	Size. Titefill make. Drop tubes. Remote Fills	Size. Manifolded	Which tanks?	Suction / Remote. Make [illegible]

8. UNDERGROUND WATER

Depth to the Water table below 99 "

Is the water over the tank? ☐ Yes ☒ No

9. FILL-UP ARRANGEMENTS

Tanks to be filled Avg hr. 8-1-88 Date Arranged by Beth Doran 548-3272 Name

Extra product to "top off" and run TSTT. How and who to provide? Consider NO Lead.

Terminal or other contact for notice or inquiry ____ Company ____ Name ____

10. CONTRACTOR, MECHANICS, any other contractor involved

Armor shield of ct performed test.

11. OTHER INFORMATION OR REMARKS

Suction line tested Tight!

Additional information on any items above. Officials or others to be advised when testing is in progress or completed. Visitors or obs[illegible] present during test etc.

12. TEST RESULTS

Tests were made on the above tank systems in accordance with test procedures prescribed for petro Tite TANK TESTER as detailed on attached test charts with results as follows:

Tank Identification	Tight	Leakage Indicated	Date Tested
#1		-1.403	8-2-88

13. CERTIFICATION

This is to certify that these tank systems were tested on the date(s) shown. Those indicated as "Tight" meet the criteria established by the National Fire Protection Association Pamphlet 329.

8-4-88 Date

M. Noble

Bino Barrozo Technicians

Armor Shield of Ct., Inc. Testing Contractor or Company. By: Signature

P.O. Box O Stratford, Ct. 06497 Address

1190 Serial No. of Thermal Sensor

14. Brainard Stild OMSZ | Hartford, | Ct. | 8/2/88
Name of Supplier, Owner or Dealer | Address No. and Street(s) | City | State | Date of Test

15. TANK TO TEST

#1
Identify by position

Diesel
Brand and Grade

15a. BRIEF DIAGRAM OF TANK FIELD

See Layout

16. CAPACITY

Nominal Capacity 1000 Gallons

By most accurate capacity chart available 1000 Gallons

From
- ☐ Station Chart
- ☐ Tank Manufacturer's Chart
- ☐ Company Engineering Data
- ☐ Charts supplied with
- ☐ Other

17. FILL-UP FOR TEST

Stick Water Bottom before Fill-up 0 in. to ¼" | 0 Gallons | 64 in. Tank Diameter

		Gallons	Total Gallons as Reading
Inventory			1000
	tap off		+5
	water		-0
		Transfer total to line 25a	1005

18. SPECIAL CONDITIONS AND PROCEDURES TO TEST THIS TANK
☐ Water in tank ☐ Line(s) being tested with LVLLT ☐ High water table in tank excavation

See manual sections applicable. Check below and record procedure in log (27).

Use maximum allowable test pressure for all tests.
Four pound rule does not apply to doublewalled tanks.

Complete section below.

1 Is four pound rule required? Yes [X] No [ ]

2 Height to 12" mark from bottom of tank 129 in.

3 Pressure at bottom of tank 4 P.S.I.

4 Pressure at top of tank 2,015 P.S.I.

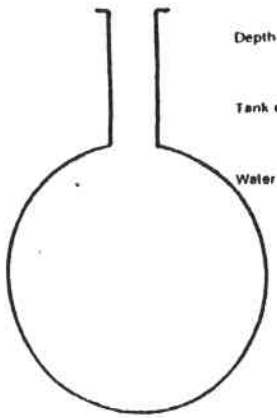

Depth of burial 99 in.

Tank dia 64 in.

Water table — in.

NOTES:
14.031
129 30

The above calculations are to be used for dry soil conditions to establish a positive pressure advantage, or when using the four pound rule to compensate for the presence of subsurface water in the tank [illegible]. NFPA 30, Sections 2-3.2.4 and 2-7.2 and the tank [illegible] allowable system test pressures.

19. TANK MEASUREMENTS FOR TSTT ASSEMBLY

Bottom of tank to grade* 99 in.
Add 30" for "T" probe assy 30 in.
Total tubing to assemble -- approximate 129 in.

20. EXTENSION HOSE SETTING

Tank top to grade* 35 in.
Extend hose on suction tube 6" or more below tank top 41 in.

*If Fill pipe extends above grade, use top of fill.

22. Thermal-Sensor reading after circulation 14468 digits
Between 72-73 °F
23. Digits per °F in range of expected change 522 digits

COEFFICIENT OF EXPANSION (Complete after circulation)

24a. Corrected A.P.I. Gravity NA
Observed A.P.I. Gravity
Hydrometer employed H
Observed Sample Temperature °F
Corrected A.P.I. Gravity @ 60°F, From Table A
Coefficient of Expansion for Involved Product From Table B
Transfer COE to Line 25b

21. VAPOR RECOVERY SYSTEM ☐ Stage I ☐ Stage II

24b. COEFFICIENT OF EXPANSION RECIPROCAL METHOD 322 1663

Type of Product Diesel
Hydrometer Employed 3 H
Temperature in Tank After Circulation 72-4, 73
Temperature of Sample 78 °F
Difference (+/-) +4 +3 +2
Observed A.P.I. Gravity 34.4 -4618.56
Reciprocal 2159 Page # 38 4614325
1005 × 2159 × -.46/220
Total quantity in full tank (16 or 17) | Reciprocal 2157.6 | Volume change in this tank per °F
Transfer to Line 26a.

24c. FOR TESTING WITH WATER see Table C & D

Water Temperature after Circulation Table C NA °F
Coefficient of Water Table D
Added Surfactant? ☐ Yes ☐ No Transfer COE to Line 25b.

25. (a) NA Total quantity in full tank (16 or 17) × (b) Coefficient of expansion for involved product = (c) Volume change in this tank per °F .0014343 gallons .0014343 .001428583

26 (a) .4614525 × 322 = -.0014279

10:30	Filled Standpipe Above 42" Level for circulation											
11:00	begin High level test	Base		42	—	—	—	16468	—	—	—	
11:15	72.6	1	28	42	1.000	.250	-.750	16508	+40	±.056	-.806	
11:30		2	29	42	.970	.270	-.700	16550	+42	±.059	-.759	
11:45	A=.0014 72.8	3	30	42	.990	.360	-.630	16593	+43	±.060	-.690	
12:00	73.1 *A	4	30.4	42	1.000	.390	-.610	16637	+44	±.062	-.672	
12:15		5	30.5	42	.980	.390	-.590	16679	+42	±.059	-.649	
12:30	73.2	6	31	42	1.000	.480	-.520	16719	+40	±.056	-.576	
12:31	Drained to low level											
	begin low level test	Base		12	—	—	—	16719	—	—	—	
12:45		1	6	12	1.000	.700	-.300	16754	+35	±.049	-.349	
13:00	73.4	2	6	12	.700	.400	-.300	16792	+38	±.053	-.353	-.353
13:15		3	6	12	.400	.100	-.300	16823	+31	±.043	-.353	-.706
13:30	73.6	4	6	12	.600	.300	-.300	16857	+34	±.048	-.348	-1.054
13:45	73.8	5	6	12	.700	.000	-.300	16892	+35	±.049	-.349	-1.403
				PSI		Volume		Acc.		Leakage Indicated		
	Line Test											
13:58	Air Vapor check		15	0	.059	.069	±.010	OK			-1.403	G.P.H.
14:00	start test		0	15								
14:15	Readings 1		13	15	.060	.058	-.002			Tight Line		
14:30	2		15	15	.058	.058	±.000					
14:45	3		15	15	.058	.058	±.000					
15:00	4		15	15	.058	.058	±.000	-.002	GPH			
	bleed back		15	0	.058	.068	±.010	OK				

STATE OF CONNECTICUT
DEPARTMENT OF TRANSPORTATION

24 WOLCOTT HILL ROAD, P.O. DRAWER A
WETHERSFIELD, CONNECTICUT 06109-0801

Phone : 203-566-5221

RECEIVED
MAY 04 1990
Waste Management Bureau
Oil & Chemical Spill
Response Division

May 3, 1990

Mr. John Porter
Emergency Response Coordinator
Dept. of Environmental Protection
Hazardous Materials Management Unit
Oil and Chemical Spill Section
165 Capitol Avenue
Hartford, Connecticut 06106

Dear Mr. Porter:

Subject: Contamination, Hartford/Brainard Airport
Project No. 63-457

On April 10, 1990 I personally delivered to your office test results relative to the captioned. To date, nothing has transpired. We would appreciate your cooperation for arranging disposition of approximately 1700 yards of contaminated soil stockpiled at the airport. May we hear from you upon receipt of this letter.

Very truly yours,

William M. Hartigan
Architectural Design Reviewer
Bureau of Administration

Soil arrangements were made to go to Manchester. Mr. Hartigan was advised,

M&E

Metcalf & Eddy

One Research Parkway
Meriden, CT 06450
(203) 630-1735

HHBD

FAX NO. (203) 630-1135

TELECOPIER TRANSMITTAL

PLEASE DELIVER IMMEDIATELY

Date: 9/28

TO: DON BURTON
DEP
OIL + CHEM SPILLS

FROM: STEVE BENTON
617-246-5200

Number of Pages Sent: 3 (including this cover sheet)

Please telephone (203) 630-1735 if you do not receive the number of pages specified.

Job No.

Dept. No.

Additional Information:

ENCLOSED IS INFORMATION ON THE BRAINARD AIRPORT SOILS CLEANUP FOR YOUR REVIEW.

NONREPRODUCIBLE GRID FORM 149

METCALF & EDDY, ENGINEERS

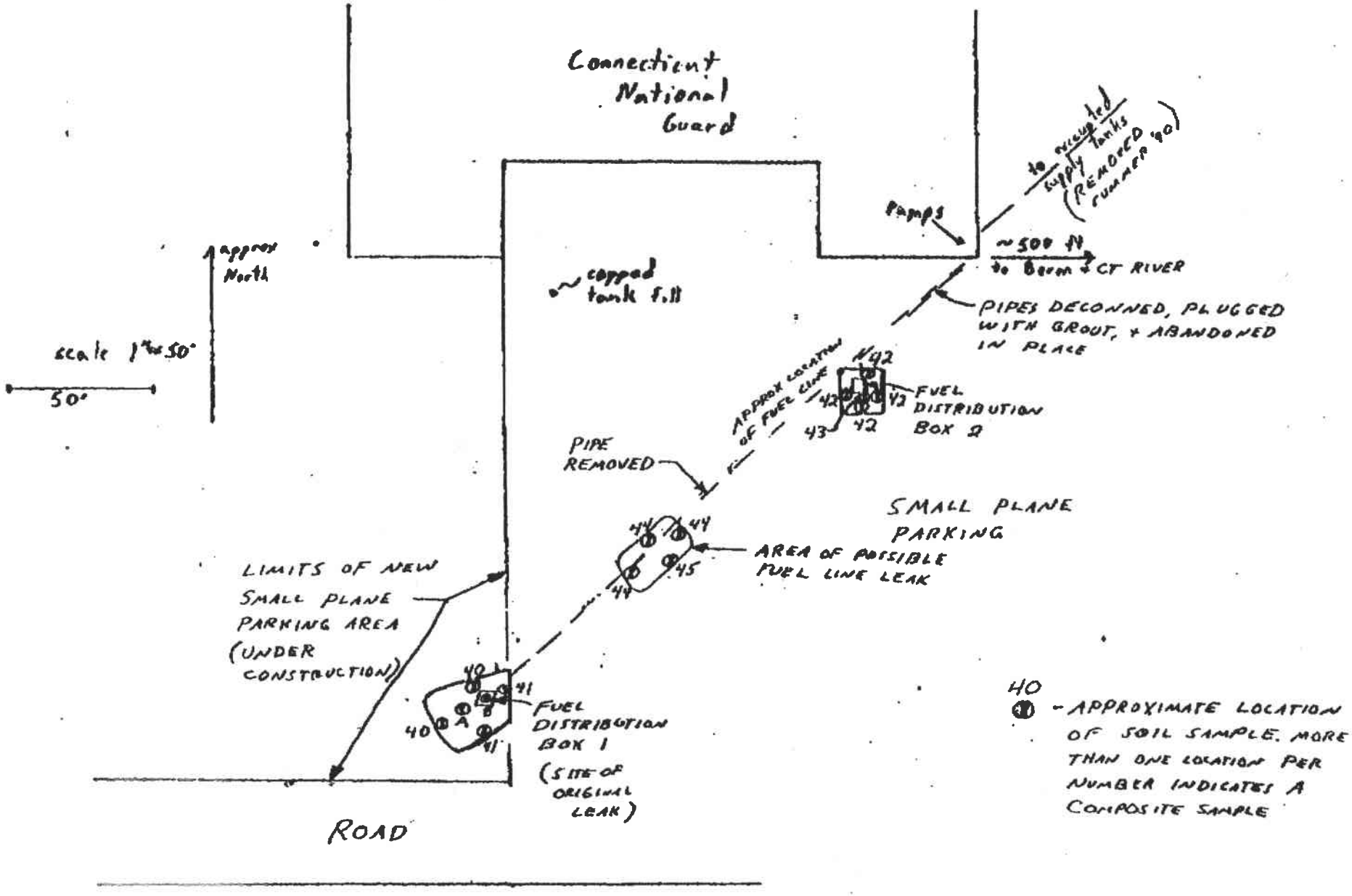

Site Plan - BRAINARD AIRPORT Compd. By K. DeBeschop Date 9-17-91

Fuel Dist. Box & Contaminated Soils Removal Ckd. By _____ Date _____

NA - NOT ANALYZED
ND - NOT DETECTED

NONREPRODUCIBLE GRID FORM 148

TABLE 1: SUMMARY OF ANALYTICAL RESULTS FOR IDENTIFICATION & CONFIRMATION SOIL SAMPLES TAKEN DURING EMERGENCY RESPONSE & REMEDIAL ACTIVITIES FOR CONNDOT AT BRAINARD AIRPORT.

METCALF & EDDY, ENGINEERS

SAMPLE #	A	B	40	41	42	43	44	45
LOCATION	SOIL WETTED BY LEAKAGE	INSIDE FUEL DIST BOX	CONF SAMPLE N+W WALLS OF FDB 1	CONF SAMPLE S+E WALL OF FDB 1	CONF SAMPLE N, E, W, +S WALLS OF FDB 2	CONF SAMPLE BOTTOM OF EXC FOR FDB 2	CONF SAMPLE N, E, W WALLS OF PIPE TRENCH	CONF SAMPLE S WALL OF PIPE TRENCH
DATE COLLECTED	9/14/90	9/14/90	9/17/90	9/17/90	9/17'90	9/17/90	9/19/90	9/19/90
TPH (418.1 IR) (mg/kg)	NA	NA	15	14	14	45	72.	80
TCLP - RCRA METALS (mg/L)								
As	NA	NA	<0.01	<0.01	<0.01	→	→	→
Ba			0.40	0.30	<0.10	<0.10	0.35	0.30
Cd			0.09	0.17	<0.01	<0.01	<0.01	<0.01
Cr			<0.05	→	→	→	→	→
Pb			<0.05	→	→	→	→	→
Hg			<0.001	→	→	→	→	→
Se			<0.01	→	→	→	→	→
Ag			<0.01	→	→	→	→	→
USEPA METHOD 8010 (ppb)								
Dibromochloromethane	ND	137	ND	ND	ND	ND	ND	ND
Dibromomethane	ND	797						
1,1,2 Tetrachloroethane	ND	100						
1,1,1 Trichloroethane	ND	722						
1,1,2 Trichloroethane	ND	137						
Trans-1,3 Dichloropropylene	ND	137						
USEPA METHOD 8020 (ppb)								
Benzene	1230	297	ND	ND	ND	ND	ND	ND
Ethylbenzene	ND	149						
Toluene	8908	1447						

Project C1 001
Subject BRAINARD AIRPORT FUEL LEAK
Detail IDENTIFICATION & CONFIRMATION SAMPLE ANALYSIS
Acct. No. 0003.22.3333.0001
Compld. By B. H. Date 9/25/90
Ck'd. By _____ Date _____
Page _____ of _____

RCV BY: D.E.P. Waste Bureau ; 9-28-90 ; 8:02AM ;630 1135 2035654924;# 3

11/1/93 Phase II Environmental Site Assessment

1.0 INTRODUCTION

The subject property consists of a 4.42-acre parcel of industrial land located at 50 Murphy Road in Hartford, Connecticut (the Site) occupied by a vacant truck dealership previously operated by Airport Truck Center, Inc (Figure 1). Two buildings on the western portion of the Site provided showroom space, offices, truck repair bays, an auto body shop, and paint booth. A parts storage building is centrally located along the northern property line. Evidence of oil and hazardous materials storage and use was identified on the Site during the completion of a Phase I Site Assessment in July 1993. Based on the findings of the Phase I Site Assessment, summarized in Section 2.0, subsurface investigations were undertaken to investigate the Site soil and groundwater for evidence of oil and hazardous materials contamination. The conduct and findings of this investigation are presented in the following report and are intended to serve as an addendum to the aforementioned Phase I report.

2.0 SUMMARY OF PREVIOUS INVESTIGATIONS

An *Environmental Status Report* issued by Day Engineering of Moodus, Connecticut summarizes the conduct and findings of a review of municipal and regulatory agency files, a reconnaissance of the Site to search for evidence of potential contamination, and the installation of three groundwater monitoring wells to evaluate the quality of the Site soil and groundwater and assess groundwater flow direction. Significant findings of the subsurface investigation portion of that study are summarized below.

Three Day Engineering groundwater monitoring wells were installed on the Site. The report does not illustrate the locations of these wells, but boring logs describe the locations as "northwest, southwest, and eastern" wells. The location of these wells relative to the former on-site USTs or other potential sources of contamination could not be confirmed; however, the northwest well was presumably installed downgradient from the two former on-site USTs.

Groundwater elevation data measured in the wells indicated that groundwater on the Site flows to the west and not to the east, as indicated by regional topography. However, local topography does slope to the west, suggesting a westerly flow direction. It appears that the groundwater flow direction on the Site may be influenced by localized features, such as utility trenches or other man-made features.

Soil samples collected during the installation of the borings were analyzed for the presence of VOCs by EPA Methods 8010 and 8020. Two rounds of groundwater samples collected from the wells were also analyzed for the presence of VOCs using the aforementioned analysis methods. No detectable concentrations of target VOCs were reported in either the soil or groundwater samples.

Research and observations conducted during a *Phase I Environmental Site Assessment* completed by Rizzo Associates in July 1993, indicated that oil and hazardous materials have been stored and used on the Site since its development as a truck sales,

maintenance, and repair facility since 1970. Prior activities conducted on the Site when it was part of the Brainard Airport runway and taxiway network did not involve the use or storage of hazardous materials.

Observations made during visits to the Site indicated localized releases of petroleum to the unpaved portions of the Site. These stained soils were excavated in conjunction with UST closure activities conducted during the period of this investigation. The presence of volatile petroleum constituents were identified in the soils in two excavations resulting from the removal of the two on-site USTs. Soil excavation work conducted at the request of the DEP was undertaken to remove obviously contaminated materials. Reinspection of these excavations and a review of laboratory analysis results of soil samples collected after the completion of the soil excavation work resulted in the DEP's approval for the closure of these excavations.

3.0 PURPOSE AND SCOPE

This Phase II subsurface investigation was conducted to evaluate the Site soils and groundwater for evidence of oil and/or hazardous materials contamination. The investigation focused on areas where potential releases may have occurred, while providing general coverage of the Site. The conduct and findings of this investigation are summarized in the following report.

The scope of work for this investigation was developed based on conversations with representatives of the MDC, HRP Associates, Inc. (MDC's consultant), and Rizzo Associates during a Site meeting on September 10, 1993. Four potential sources of contamination and actions to evaluate each area were discussed. The results of these discussions are summarized below.

3.1 FUEL OIL TANK GRAVE

The fuel oil tank grave was observed during the Site visit. The excavation contained standing water that did not exhibit a noticeable sheen. Soils along the walls of the excavation appeared free of petroleum staining. HRP Associates requested confirmatory sidewall sampling for aromatic VOCs, plus MTBE (using EPA Method 8020) of a TCLP extract. In the event the samples exhibit acceptable concentrations of these constituents, no additional excavation would be required. Acceptable concentrations were generally defined as less than ten times the applicable drinking water protection criteria, as measured in the TCLP extract.

One monitoring well will be installed west of the excavation. The groundwater was sampled for aromatic VOCs and MTBE (using EPA Method 8020).

3.2 WASTE OIL TANK GRAVE

The waste oil tank grave also contained standing water. The water surface exhibited a slight sheen, and visibly stained soils were observed on the side of the excavation closest

TABLE 2
WELL CONSTRUCTION, SURVEY, AND GROUNDWATER ELEVATION DATA
Airport Truck, 50 Murphy Road, Hartford, Connecticut
September 23, 1993

Monitoring Well I.D.	Total Depth (feet)	Screen Length (feet)	Well Elevation (feet)	Depth to Groundwater (feet)[1]	Relative Groundwater Elevation[2] (feet)
RIZ-1 - PVC	14.5	10	98.55 99.06	9.69	88.86
RIZ-2 - PVC TOC	14.5	10	99.39 99.83	10.17	89.22
RIZ-3 - PVC TOC	14.5	10	99.05 99.58	10.17	88.88
RIZ-4 - PVC TOC	14.5	10	99.17 99.70	10.08	89.09
RIZ-5 - PVC TOC	14.5	10	98.39 99.04	9.62	88.77
RIZ-6 - PVC TOC	14.5	10	97.77 98.12	9.15	88.62
MW-1 - PVC TOC	14.8	Unknown	98.37 98.91	10.27	88.64

1 Depth to groundwater measured from top of PVC, except at MW-1 where it was measured from top of road box casing (TOC).
2 Elevations relative to an arbitrary benchmark of 100.00 feet established at the center of the fifth garage bay on the north side of the on-site building.

Results from the second round of sampling from the east wall of the waste oil UST grave (WOTE2) indicate that the 61 mg/L of TPH in the soils remaining in the pit are below the remediation goal of 100 mg/L. No lead was detected in this sample during the TCLP analysis. Laboratory results and chain-of-custody forms for all soil samples are included in Appendix D.

4.5 CONSTRUCTION OF POTENTIOMETRIC SURFACE MAP

Groundwater flow direction at the Site was determined by constructing a potentiometric surface map using groundwater elevation data measured from the newly installed monitoring wells. The elevations of the monitoring wells were surveyed by Rizzo Associates personnel on September 23, 1993. The elevations were established relative to an arbitrary benchmark of 100.00 feet established at the garage bay floor on the north, central portion of the garage building. The depth to groundwater in each well was measured relative to the rim of the protective curb box secured over each well prior to groundwater sample collection. Depth to groundwater measured in each of the wells was subtracted from the relative elevations of the well road boxes to yield relative groundwater elevations for each well location. The survey data used to calculate the relative groundwater elevations is summarized on Table 2.

The survey data was used to construct the groundwater elevation contours shown on Figure 2. The potentiometric surface contours indicate that a groundwater divide is

located near the on-site buildings. Groundwater on the eastern side of the divide flows to the southeast, while groundwater on the western side of the divide flows toward the southwest. Groundwater on the south end of the Site, near the showroom building, is expected to flow south.

4.6 *FIELD MEASUREMENTS AND LABORATORY ANALYSIS RESULTS OF GROUNDWATER SAMPLES*

Groundwater samples from each of the wells and the production well were screened in the field to measure pH, temperature, and specific conductance. The results of the field screening measurements are recorded on Table 3. The pH, temperature, and specific conductance values recorded during sample collection were within the normal ranges typically observed by Rizzo Associates for natural New England groundwater.

Laboratory results on groundwater samples collected from each of the newly installed monitoring wells on September 28 and October 21, 1993 are summarized in Table 3. The laboratory Certificates of Analysis and chain-of-custody records for these samples are included in Appendix D.

Detectable concentrations of VOCs were reported in the groundwater sample collected from well RIZ-3. Two chlorinated solvents, 1,1-DCA and 1,2-DCE, were detected during the first round of sampling in RIZ-3 at concentrations of 5.8 and 12 µg/L, respectively.

No VOCs were detected in the other on-site monitoring wells during the first round of sampling. These compounds are common degreasing agents used in the automobile repair industry.

The second round sampling analyses indicated similar results, with 1,1-DCA and 1,2-DCE detected in RIZ-3 at concentrations of 4.1 and 9.1 µg/L, respectively. The MCL for 1,2-DCE is 70 µg/L. No MCL has been set for 1,1-DCA. MTBE was detected during this round of sampling in well RIZ-4 at a concentration of 13 µg/L. No MCL has been set for MTBE.

Soluble barium, selenium, and arsenic were the only RCRA heavy metals detected in the groundwater collected from the Site. Barium was detected at low concentrations in all six on-site monitoring wells. The concentration of barium is very similar in all six wells, between 0.07 and 0.14 mg/L, and is expected to be a naturally occurring metal in the area groundwater. Well RIZ-5 also contained dissolved arsenic at a concentration of 0.008 mg/L. Well RIZ-1 contained selenium at a concentration of 0.01 mg/L. The MCL for arsenic is 0.05 mg/L, for barium is 1.0 mg/L, and for selenium is 0.01 mg/L. Results for RCRA 8 metals analyses indicate that all results are below the MCL except selenium in RIZ-1, which is at the MCL.

Petroleum hydrocarbons were not detected in the six newly installed on-site monitoring wells.

5.0 DISCUSSION OF SUBSURFACE INVESTIGATION FINDINGS

The findings presented in the preceding portions of this report described the methods, techniques, and analytical results of the investigation activities conducted during this study. The following discussion is intended to provide an overview of the investigation findings.

The lack of contamination detected in the soils collected during boring advancement and in the groundwater indicates that the soil contamination identified in the fuel oil and waste oil UST graves was localized. Contaminated soils in these two areas have been remediated to the furthest extent possible in order to meet the remediation goals of 100 mg/kg for TPH and ten times the applicable MCLs, as measured in the TCLP extract.

6.0 SUMMARY AND RECOMMENDATIONS

Rizzo Associates conducted subsurface investigations on the Site to evaluate the soil and groundwater for evidence of contamination. Potential contamination sources, including USTs, floor drains, and sumps, were targeted in this investigation. Significant findings of the investigation are summarized below.

- Soils located near the waste oil aboveground storage tank were found to contain TPH and soluble lead typically associated with waste petroleum generated by a truck repair business. Additional soil was excavated, and the remaining soils were found to contain acceptable levels of TPH and no detectable concentrations of soluble lead.

- Groundwater near the oil/water separator in the former repair building was found to contain low levels of two chlorinated solvents that are typically associated with engine repair facilities. Where MCLs have been set by the EPA, laboratory results have consistently been below these levels. Laboratory analysis data of groundwater samples collected from this area did not indicate that this contamination has significantly impacted the groundwater on the Site.

Based on these findings, Rizzo Associates makes the following recommendations.

- The remaining 40 to 50 cubic yards of stockpiled waste oil contaminated soil at the Site should be transported to a licensed disposal/recycling facility.

7.0 LIMITATIONS

This report is subject to the limitations outlined in Appendix A. This study and report have been prepared on behalf of and for the exclusive use of Airport Truck Center, Inc. solely for use in an environmental evaluation of the Site. This report and the findings contained herein shall not, in whole or in part, be disseminated or conveyed to any other

TASK 120 - APPENDIX C

ENVIROCHECK REPORT

ENVIRCHECK[SM] LTD

Environmental Information Services

RECEIVED
APR 21 1997
STORCH ASSOCIATES / ENGINEERS

Site Address: MAXIM ROAD, HARTFORD, CT
Date: April 17, 1997
Performed for: STORCH ASSOCIATES
Search Number: A70-97-184

EXECUTIVE SUMMARY OF SEARCH RESULTS

Site Info	Area Info	US Environmental Protection Agency Records
[ ]	[ ]	NATIONAL PRIORITY LIST SITE
[ ]	[3]	CERCLIS NFRAP SITE
[1]		RCRA NOTIFIER
[ ]	[2]	RCRA HAZARDOUS WASTE TSDF
[ ]		RCRA CORRECTIVE ACTION
[ ]		RCRA EMERGENCY RESPONSE NOTIFICATION SYSTEM
[1]		FACILITY INDEX SYSTEM
[ ]	[4]	SUPERFUND UNIVERSE REPORTS
		CT Department of Environmental Protection Records
[ ]	[1]	STATE SUPERFUND SITE
[ ]		SITE DISCOVERY AND ASSESSMENT
[ ]	[ ]	STATE SUPERFUND PRIORITY LIST SITE
[ ]		HAZARDOUS WASTE MANAGEMENT ORDER
[ ]		HAZARDOUS WASTE MANAGEMENT NOTICE OF VIOLATION
[ ]		PCB INSPECTION
[4]		UST NOTIFICATION FORM
[13]		LEAKING UNDERGROUND STORAGE TANK
[14]		OIL AND CHEMICAL SPILL REPORT
[1]		TRANSFER ACT FORM
[ ]		SITE REMEDIATION ORDER
[ ]		WATER BUREAU ORDER
[ ]		WATER BUREAU NOTICE OF VIOLATION
[ ]		P-5 INSPECTION REPORT
[ ]		STATE LANDFILL

EnviroCheck is a service mark of EnviroCheck Ltd. Copyright 1997 EnviroCheck Ltd.

187 Route 81 • P.O. Box 614 • Killingworth, CT 06419 • (860) 663-1655 • Fax 663-2025

SITE RESULTS

Part 1 of 2

Site Info	US Environmental Protection Agency Records
[ ]	NATIONAL PRIORITY LIST SITE
[ ]	CERCLIS NFRAP SITE
[1]	RCRA NOTIFIER
[ ]	RCRA HAZARDOUS WASTE TSDF
[ ]	RCRA CORRECTIVE ACTION
[ ]	RCRA EMERGENCY RESPONSE NOTIFICATION SYSTEM
[1]	FACILITY INDEX SYSTEM

	CT Department of Environmental Protection Records
[ ]	STATE SUPERFUND SITE
[ ]	SITE DISCOVERY AND ASSESSMENT
[ ]	STATE SUPERFUND PRIORITY LIST SITE
[ ]	HAZARDOUS WASTE MANAGEMENT ORDER
[ ]	HAZARDOUS WASTE MANAGEMENT NOTICE OF VIOLATION
[ ]	PCB INSPECTION
[4]	UST NOTIFICATION FORM
[13]	LEAKING UNDERGROUND STORAGE TANK
[14]	OIL AND CHEMICAL SPILL REPORT
[1]	TRANSFER ACT FORM
[ ]	SITE REMEDIATION ORDER
[ ]	WATER BUREAU ORDER
[ ]	WATER BUREAU NOTICE OF VIOLATION
[ ]	P-5 INSPECTION REPORT
[ ]	STATE LANDFILL

Above is the list of databases that were searched. The number in the box shows the number of documents found for the site which are described in the following pages, with supporting documents attached. If there were no matches found, there are no additional reports.

SEARCH INFORMATION

Provided Site Address(es):

1. 233 MAXIM ROAD, HARTFORD, CT
2. 20 LINDBERGH DRIVE, HARTFORD, CT
3. 50 MURPHY ROAD, HARTFORD, CT

Provided Site Name:

1. BRAINARD FIELD
2. AIRPORT

Discovered Site Name:

1. AIR ONE
2. BRAINARD AIRPORT HEADQUARTERS
3. NATIONAL GUARD
4. AIRPORT TRUCK CENTER

RCRA NOTIFIER

The following site specific information was revealed.

Name: AIR 1 INC
Address: BRAINARD ARPT, HARTFORD, CT
USEPA Identification Number: CTD108956616
Activity and Notification Date: VG 7-Nov-89

Same as Millionaire 20 Lindbergh Drive? ✓

ABOUT THIS DATABASE...

RCRA Notifiers in Connecticut, USEPA database. This USEPA database records sites registered with the USEPA as generators of hazardous waste. The record includes the generator status determined by the quantity of waste produced. Only those sites in compliance with federal waste handling notification practices are included on the list.

FINDS

The following site specific information was revealed.

Name: AIR 1 INC
Address: BRAINARD ARPT, HARTFORD, CT
EPA Identification Number: CTD108956616
Monitoring Offices: RCRA

ABOUT THIS DATABASE...

Facility Index System, USEPA database. FINDS indexes all sites that have been assigned an USEPA identification number, and lists the programs that monitor the facility. This database of databases describes the USEPA programs which regulate a specific facility.

CTDEP UNDERGROUND STORAGE TANK

The following site specific information was revealed. Copies of the tank registration forms and related site maps or correspondence are attached to this EnviroCheck report.

Registration Number: #8620
Site Name: BRAINARD AIRPORT HEADQUARTERS
Site Address: MAXIM ROAD, HARTFORD, CT

Registration Number: #9013
Site Name: NATIONAL GUARD ARMORY
Site Address: MAXIM ROAD, HARTFORD, CT

Registration Number: #9978
Site Name: HARTFORD - BRAINARD AIRPORT
Site Address: 233 MAXIM ROAD, HARTFORD, CT

Registration Number: #4470
Site Name: AIRPORT TRUCK CENTER
Site Address: 50 MURPHY ROAD, HARTFORD, CT

ABOUT THIS DATABASE...

Underground Storage Facility Notification forms, CTDEP Underground Storage Tank Enforcement Program, Bureau of Waste Management file documents. These forms document the presence of underground storage tanks and include information on the number of tanks, their size, contents, date of installation, and construction at registered sites.

UNDERGROUND STORAGE FACILITY NOTIFICATION

2. PG. [ ] of [ ]

STATE OF CONNECTICUT
Department of Environmental Protection
UNDERGROUND STORAGE FACILITIES PROGRAM
HAZARDOUS MATERIALS MANAGEMENT UNIT
165 Capitol Avenue, Hartford, CT 06106
TEL. 556-4630

EPHM 6 NEW 10/85

1a. [X] FIRST NOTIFICATION
OR
b. [ ] SUBSEQUENT NOTIFICATION (If checked enter No.)

SITE I.D. 9978

PLEASE TYPE. ALL THREE COPIES MUST BE LEGIBLE!
Refer to INSTRUCTIONS FOR FILING NOTIFICATION before completing form.

3. FOR STATE AGENCY USE ONLY — A. SITE I.D. — B. DATE RCVD. BY DEP: 5-21-90 — C. DATE ENTERED — D. GRID COORDINATES X ____ Y ____ — E. DOES FACILITY MEET NEW REQUIREMENTS? [ ] YES [ ] NO

SECTION A

SECTION B

4. LOCATION OF FACILITY	SITE NAME: Hartford/Brainard Airport	NO. AND STREET: 233 Maxim Road	NEAREST INTERSECTING STREET: Maxim Rd. & Murphy Rd.	CITY OR TOWN: Hartford	STATE: CT	5. LATITUDE: ° ' "	LONGITUDE: ° ' "
6. BUSINESS NAME AND MAILING ADDRESS	NAME:	NO. AND STREET:		CITY OR TOWN:	STATE:	ZIP CODE:	TELEPHONE: 566-7037
7. FACILITY OWNER	NAME: State of Conn. D.O.T.	NO. AND STREET: 24 Wolcott Hill Road		CITY OR TOWN: Wethersfield	STATE: CT	ZIP CODE: 06109	TELEPHONE: 566-5585

8. TYPE OF OWNER: [ ] PRIVATE [X] STATE [ ] MUNICIPAL [ ] FEDERAL (G.S.A. No. _____)

9. OPERATOR/CONTACT PERSON	NAME: Barry Pallanck	NO. AND STREET: 233 Maxim Road	CITY OR TOWN: Hartford	STATE: CT	ZIP CODE: 06106	TELEPHONE: 566-7037

SECTION C

10. TANK ID.	11a. DATE OF INSTALLATION (Mo./Yr.)	11b. LIFE EXPECTANCY (# of years)	12a. TOTAL CAPACITY (Gals.)	IN USE	12 b. STATUS: ABANDONED IN PLACE	EST. QUANTITY LEFT STORED (if any). (Gals.)	REMOVED	DATE TANK LAST USED (Mo./Yr.)	13. TYPE OF CONTENTS: OIL OR PETROLEUM PRODUCTS	CHEMICAL LIQUID	14. CONTENTS- CHEMICAL NAME OF PRINCIPAL SUBSTANCE (not trade name.) (Enter C.A.S. No. If known)	15. CONSTRUCTION MATERIALS: STEEL	FIBERGLASS REINFORCED PLASTIC	OTHER (Specify from list A)	16. PROTECTION a. INTERNAL: LINED	UNLINED	CATHODIC PROTECTION	b. EXTERNAL: COATED/WRAPPED	CATHODIC PROTECTION	OTHER (Specify from list B)	17. INTEGRAL PIPING SYSTEM a. CONSTRUCTION AND PROTECTION (See lists A&B)	b. DATE OF INSTALLATION OR REPLACEMENT (Mo./Yr.)	18. MONITORING SYSTEM (Specify type from list B)	19. FAILURE DETERMINATION CONDUCTED? (If "YES", enter "DATE" and attach results). (If "NO", enter "NO")
Example	5/75	30	5000	X					X		Heating fuel #2		X			X				H	5	5/75	U	NO
Example	7/60	—	8000				X	8/78		X	1, 1, 1, - Trichloroethane CAS #79016	X				X				E	7	7/60	U	—
A1	Unknown		4,000				x	1983	x		Aviation Fuel	x				x				E	7		Q	—
A2	Unknown		4,000				x	1983	x		" "	x				x				E	7		Q	—
A3	Unknown		4,000				x	1983	x		" "	x				x				E	7		Q	—
A4	Unknown		4,000				x	1983	x		" "	x				x				E	7		Q	—
A5	Unknown		4,000				x	1983	x		" "	x				x				E	7		Q	—
A6	Unknown		4,000				x	1983	x		" "	x				x				E	7		Q	—
A7	Unknown		10,000				x	1983	x		" "	x				x				E	7		Q	—
A8	Unknown		10,000				x	1983	x		" "	x				x				E	7		Q	—

20. HAVE YOU ATTACHED SKETCH OF TANKS AND LOCATION? [X] YES

21. COMMENTS:

22. CERTIFICATION: I certify under penalty of law that I have personally examined and am familiar with the information submitted in this and all attached documents and that based on my inquiry of those individuals immediately responsible for obtaining the information I believe that the submitted information is true, accurate and complete. Penalties: any owner who knowingly fails to notify shall be subject to a civil penalty not to exceed $10,000 for each tank for which notification is not given or for which false information is submitted.

22a. SIGNATURE: X Daniel P. Young

22b. DATE SIGNED: 5/16/90

22c. NAME (Type or Print): Daniel P. Young

22d. OFFICIAL TITLE (of owner or authorized representative): Chief of Eng. Services

COPY 1: SEND TO DEP: 165 CAPITOL AVE. HARTFORD, CT 06106

SECTION A

UNDERGROUND STORAGE FACILITY NOTIFICATION

2. PG of

1a. [X] FIRST NOTIFICATION
OR
b. [ ] SUBSEQUENT NOTIFICATION (If checked, enter No.)

SITE I.D. 9978

STATE OF CONNECTICUT
Department of Environmental Protection
UNDERGROUND STORAGE FACILITIES PROGRAM
HAZARDOUS MATERIALS MANAGEMENT UNIT
165 Capitol Avenue, Hartford, CT 06106
TEL. 556-4630

PLEASE TYPE. ALL THREE COPIES MUST BE LEGIBLE!
Refer to INSTRUCTIONS FOR FILING NOTIFICATION before completing form

EPHM- 6 NEW 10/85

3. FOR STATE AGENCY USE ONLY
A. SITE I.D.
B. DATE RCVD. BY D.E.P. 5-21-90
C. DATE ENTERED
D. GRID COORDINATES X ____ Y ____
E. DOES FACILITY MEET NEW REQUIREMENTS? [ ] YES [ ] NO

SECTION B

4. LOCATION OF FACILITY	SITE NAME: Hartford/Brainard Airport	NO. AND STREET: 233 Maxim Road	NEAREST INTERSECTING STREET: Maxim Rd./Murphy Rd.	CITY OR TOWN: Hartford	STATE: CT	5. LATITUDE ° ' "	LONGITUDE ° ' "
6. BUSINESS NAME AND MAILING ADDRESS	NAME: same as above	NO. AND STREET: same as above		CITY OR TOWN: Hartford	STATE: CT	ZIP CODE: 06109	TELEPHONE: 566-7037
7. FACILITY OWNER	NAME: State of Conn. D.O.T.	NO. AND STREET: 24 Wolcott Hill Road		CITY OR TOWN: Wethersfield	STATE: CT	ZIP CODE: 06106	TELEPHONE: 566-5585
8. TYPE OF OWNER	[ ] PRIVATE [X] STATE [ ] MUNICIPAL [ ] FEDERAL (G.S.A. No. ____)						
9. OPERATOR/CONTACT PERSON	NAME: Barry Pallanck	NO. AND STREET: 233 Maxim Road		CITY OR TOWN: Hartford	STATE: CT	ZIP CODE: 06109	TELEPHONE: 566-7037

SECTION C

10. TANK ID.	11a. DATE OF INSTALLATION (Mo./Yr.)	11b. LIFE EXPECTANCY (# of years)	12a. TOTAL CAPACITY (Gals.)	12 b. STATUS: IN USE	ABANDONED IN PLACE	EST. QUANTITY LEFT STORED (if any). (Gals.)	REMOVED	DATE TANK LAST USED (Mo./Yr.)	13. TYPE OF CONTENTS: OIL PETROLEUM PRODUCTS	CHEMICAL LIQUID	14. CONTENTS- CHEMICAL NAME OF PRINCIPAL SUBSTANCE (not trade name.) (Enter C.A.S. No., If known)	15. CONSTRUCTION MATERIALS: STEEL	FIBERGLASS REINFORCED PLASTIC	OTHER (Specify from list A)	16. PROTECTION a. INTERNAL: LINED	UNLINED	CATHODIC PROTECTION	b. EXTERNAL: COATED/WRAPPED	CATHODIC PROTECTION	OTHER (Specify from list B)	17. INTEGRAL PIPING SYSTEM a. CONSTRUCTION AND PROTECTION (See lists A&B)	b. DATE OF INSTALLATION OR REPLACEMENT (Mo./Yr.)	18. MONITORING SYSTEM (Specify type from list B)	19. FAILURE DETERMINATION CONDUCTED? (If "YES", enter "DATE" and attach results). (If "NO", enter "NO")
Example	5/75	30	5000	X					X		Heating fuel #2		X			X				H	5	5/75	U	NO
Example	7/60	—	8000				X	8/78		X	1, 1, 1, - Trichloroethane CAS #79016	X				X				E	7	7/60	U	—
A9	Unknown		10,000				x	1983	x		Aviation Fuel	x				x				E	7		Q	—
A10	Unknown		10,000				x	1983	x		"	x				x				E	7		Q	—

RECEIVED
MAY 18 1990
DEP HMMU
UST SECTION

SECTION D

20. HAVE YOU ATTACHED SKETCH OF TANKS AND LOCATION? [X] YES

21. COMMENTS:

22. CERTIFICATION: I certify under penalty of law that I have personally examined and am familiar with the information submitted in this and all attached documents and that based on my inquiry of those individuals immediately responsible for obtaining the information I believe that the submitted information is true, accurate and complete. Penalties: any owner who knowingly fails to notify shall be subject to a civil penalty not to exceed $10,000 for each tank for which notification is not given or for which false information is submitted.

22a. SIGNATURE: X [signature]
22b. DATE SIGNED: 4/5/90
22c. NAME (Type or Print): Daniel P. Young
22d. OFFICIAL TITLE (of owner or authorized representative): Chief of Eng. Services

COPY 1: SEND TO DEP: 165 CAPITOL AVE HARTFORD, CT 06106

UNDERGROUND STORAGE FACILITY NOTIFICATION

2. PG. 1 of 1

STATE OF CONNECTICUT
Department of Environmental Protection
UNDERGROUND STORAGE FACILITIES PROGRAM
HAZARDOUS MATERIALS MANAGEMENT UNIT
165 Capitol Avenue, Hartford, CT 06106
TEL. 566-4630

EPHM- 6 NEW 10/85

3. FOR STATE AGENCY USE ONLY — A. SITE I.D. — B. DATE RCVD BY D.E.P. 5-26-88 — C. DATE ENTERED

D. GRID COORDINATES X _____ Y _____ — E. DOES FACILITY MEET NEW REQUIREMENTS? ☐ YES ☐ NO

SECTION A

1a. ☒ FIRST NOTIFICATION
OR
b. ☐ SUBSEQUENT NOTIFICATION (If checked, enter No.)

SITE I.D. 9013

PLEASE TYPE. ALL THREE COPIES MUST BE LEGIBLE!
Refer to **INSTRUCTIONS FOR FILING NOTIFICATION** before completing form.

SECTION B

4. LOCATION OF FACILITY	SITE NAME: National Guard Armory	NO. AND STREET: Maxim Road	NEAREST INTERSECTING STREET: Murphy Road	CITY OR TOWN: Hartford	STATE: CT	5. LATITUDE: 41 45 00	LONGITUDE: 72 42 00
6. BUSINESS NAME AND MAILING ADDRESS	NAME: Same	NO. AND STREET: Same		CITY OR TOWN: Same	STATE: CT	ZIP CODE: 06114	TELEPHONE: (203) 246 8527
7. FACILITY OWNER	NAME: State of CT. Military Dept.	NO. AND STREET: State Armory 360 Broad St. Hartford		CITY OR TOWN: Hartford	STATE: CT	ZIP CODE: 06105	TELEPHONE: (203) 566 3785 (203) 524-4946
8. TYPE OF OWNER	☐ PRIVATE ☒ STATE ☐ MUNICIPAL ☐ FEDERAL (G.S.A. No. _____)						
9. OPERATOR/CONTACT PERSON	NAME: Officer in Charge	NO. AND STREET: Maxim Road		CITY OR TOWN: Hartford	STATE: CT	ZIP CODE: 06114	TELEPHONE: (203) 246 8527

SECTION C

10. TANK ID.	11a. DATE OF INSTALLATION (Mo./Yr.)	11b. LIFE EXPECTANCY (# of years)	12a. TOTAL CAPACITY (Gals.)	12b. STATUS: IN USE	ABANDONED IN PLACE	EST. QUANTITY LEFT STORED (if any). (Gals.)	REMOVED	DATE TANK LAST USED (Mo./Yr.)	13. TYPE OF CONTENTS: OIL/PETROLEUM PRODUCT	CHEMICAL LIQUID	14. CONTENTS- CHEMICAL NAME OF PRINCIPAL SUBSTANCE (not trade name.) (Enter C.A.S. No., If known)	15. CONSTRUCTION MATERIALS: STEEL	FIBERGLASS REINFORCED PLASTIC	OTHER (Specify from list A)	16. PROTECTION a. INTERNAL: LINED	UNLINED	b. EXTERNAL: CATHODIC PROTECTION	COATED/WRAPPED	CATHODIC PROTECTION	OTHER (Specify from list B)	17. INTEGRAL PIPING SYSTEM a. CONSTRUCTION AND PROTECTION (See list 4 & B)	b. DATE OF INSTALLATION OR REPLACEMENT (Mo./Yr.)	18. MONITORING SYSTEM (Specify type from list B)	19. FAILURE DETERMINATION CONDUCTED? (If "YES", enter DATE and attach results). (If "NO", enter "NO")
Example	5/75	30	5000	X					X		Heating fuel #2		X			X				H	5	5/75	U	NO
Example	7/60	-	8000				X	8/78		X	1, 1, 1, - Trichloroethane CAS #79016	X				X				E	7	7/60	U	—
A	Est 1955	15	5000	x					x		Heating Fuel # 2	x				x				E	7	Est 1955	0	NO

SECTION D

20. HAVE YOU ATTACHED SKETCH OF TANKS AND LOCATION? ☒ YES

21. COMMENTS:

22. CERTIFICATION: I certify under penalty of law that I have personally examined and am familiar with the information submitted in this and all attached documents and that based on my inquiry of those individuals immediately responsible for obtaining the information, I believe that the submitted information is true, accurate and complete. Penalties: any owner who knowingly fails to notify shall be subject to a civil penalty not to exceed $10,000 for each tank for which notification is not given or for which false information is submitted.

22a. SIGNATURE: X Philip Biondi

22b. DATE SIGNED: 15 March 1988

22c. NAME (Type or Print): Philip J Biondi, BG (RET)

22d. OFFICIAL TITLE (of owner or authorized agent): Property & Procurement Officer

COPY 1: SEND TO DEP: 165 CAPITOL AVE. HARTFORD, CT 06106

BRAINARD FIELD

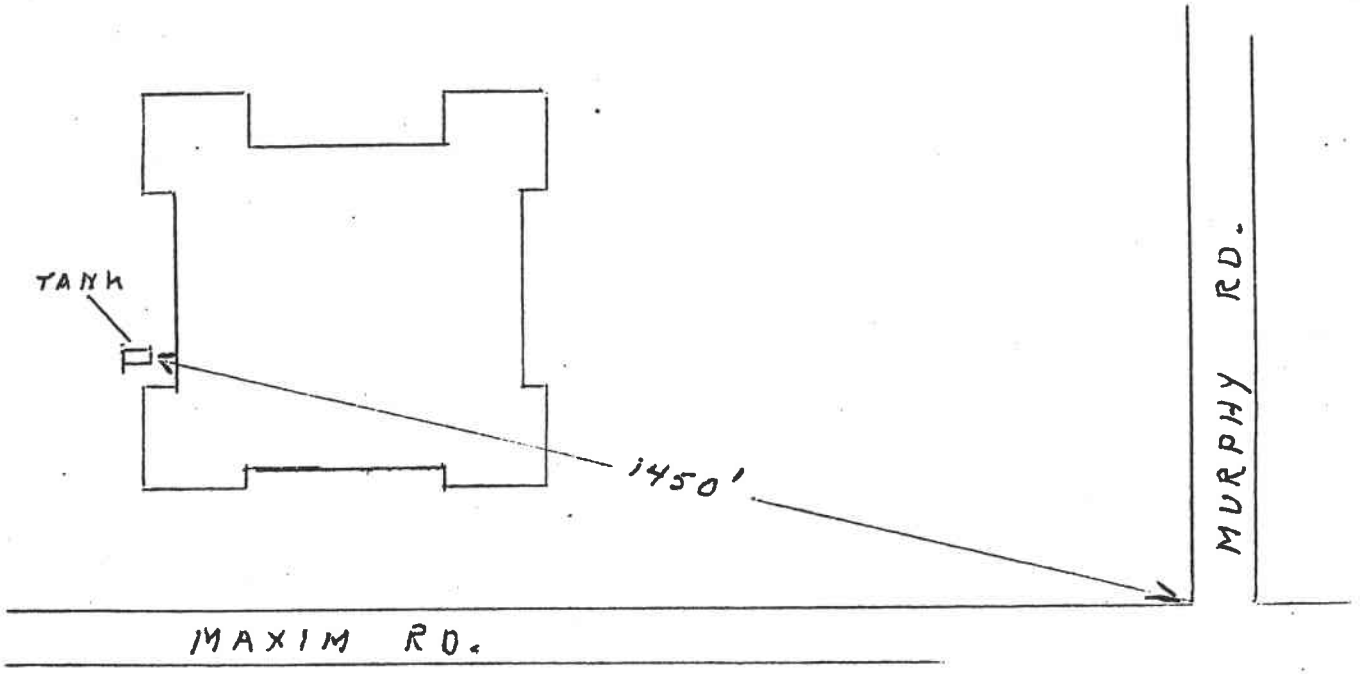

STATE OF CONNECTICUT
DEPARTMENT OF ENVIRONMENTAL PROTECTION

DATE:May 20, 1988

TO: Philip J. Biondi, Brig. Gen. (RET)
State of Conn. Military Dept.
Property & Procurement Office
State Armory, 360 Broad Street
Hartford, Conn. 06105

FROM: Department of Environmental Protection
165 Capitol Avenue
Hartford, Conn. 06106

SUBJECT: Life Expectancy of Underground Storage Tanks

Pursuant to subsection (h) of the DEP's regulations on Underground Storage Tanks, life expectancy is as follows:

FIBERGLASS REINFORCED PLASTIC - manufacturers' corrosion warranty period.

CATHODICALLY PROTECTED EXTERNALLY COATED STEEL - same as above or calculated anode life.

*** Existing facilities not either of the above - 15 years from date of installation.

On your notification form you failed to indicate the life expectancy for the tank(s) listed below, therefore, we are assuming your life expectancy(s) to be 15 years. If you have documentation that indicates otherwise, please contact us at 566-4630.

Sincerely yours,

Eleanor A. Tewksbury

Eleanor A. Tewksbury
Field Inspector

All tanks at the following National Guard Armories:

Rockville	Putnam
Stratford	Manchester
Hartford (2)	Ansonia
Naugatuck	Norwich
Branford	Southington
Enfield	New London
Danielson	Bristol
Waterbury	Middletown
Westbrook	

STATE OF CONNECTICUT

MILITARY DEPARTMENT

STATE ARMORY • HARTFORD, CONNECTICUT 06105-3780

File

November 15, 1988

Construction and Facilities
Management Office

Mr. G. Scott Deshefy
Program Coordinator
Connecticut Underground Storage Tank Program
Department of Environmental Protection
165 Capitol Avenue
Hartford, CT 06105

Dear Mr. Deshefy:

Enclosed are the reults of hydrostatic tests performed at seven of our facilities. The facilities include Danielson Sate Armory, Bristol State Armory, Merdien State Armory, Middletown State Armory, Naugatuck State Armory, Stratford State Armory, and Camp O'Neill.

If you need any questions regarding the enclosed results, please contact me at 524-4937.

Sincerely,

Elizabeth F. Doran
State Environmental Specialist

Enclosures

Copies Furnished:
BG Biondi (Ret)
COL Norton

ARMOR SHIELD OF CONNECTICUT, INC. Site ID# 6013

P.O. BOX D

STRATFORD, CT. 06497

STATION LAYOUT

JOB NUMBER W.O. #00136571

JOB SITE Hartford Armory
Brainard Airport, Maxim Rd.
Hartford, CT

DATE 10-26-88

SITE PHONE 246-8527

SUPERVISOR Mark

#1) Indicate below the entire physical layout of the station as follows:

a. Station

b. Island

c. Storage Tanks

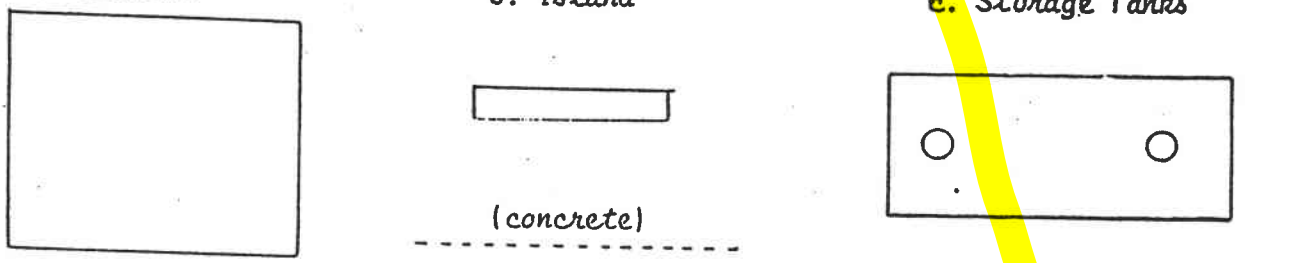

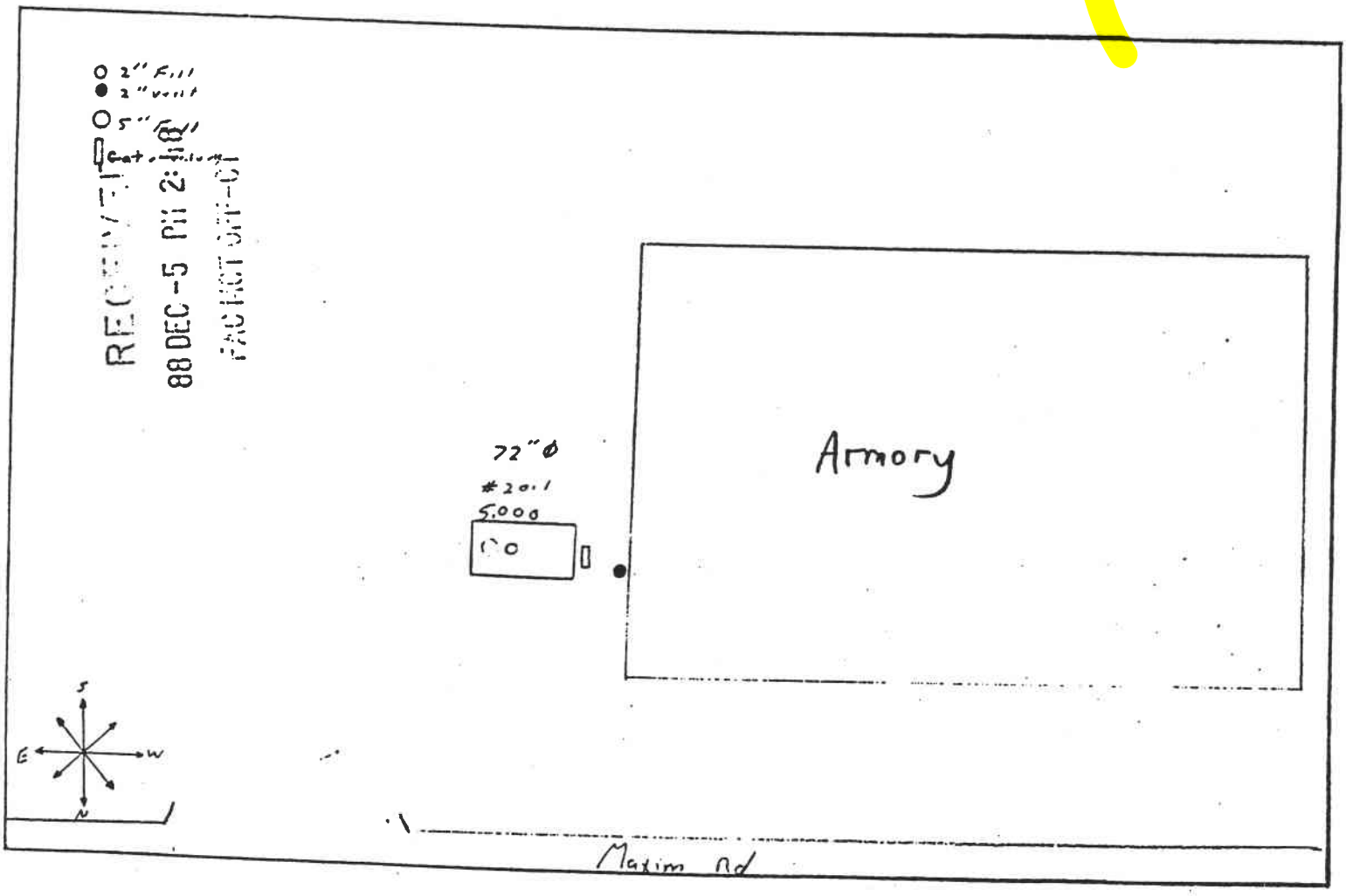

Data Chart for Tank System Tightness Test

PLEASE PRINT

1. OWNER Property [X] Tank(s) [X]

Conn. Military C/o Fiscal Division 360 Broad st Hartford, ct. 548-327
Name Address Representative Telephone

Beth Doran
Name Address Representative Telephone

2. OPERATOR

Hartford Armory Brainard Airport Maxim Rd Hartford, Ct. 246-8527
Name Address Telephone

3. REASON FOR TEST (Explain Fully)

Preventative Maintenance

4. WHO REQUESTED TEST AND WHEN

Beth Doran coordinator Conn Military C/o Fiscal Division 9/28/88
Name Title Company or Affiliation Date

360 Broad st Hartford, ct. 548-3272
Address Telephone

5. TANK INVOLVED

Use additional lines for manifolded tanks

Identify by Direction	Capacity	Brand/Supplier	Grade	Approx. Age	Steel/Fiberglass
#1	5000	Connecticut Refining	#2 oil	~	

6. INSTALLATION DATA

Location	Cover	Fills	Vents	Siphones	Pumps
Side of Bldg		.5" & 2"	2"	none	
North inside driveway, Rear of station, etc.	Concrete, Black Top, Earth, etc.	Size, Titefill make, Drop tubes, Remote Fills	Size, Manifolded	Which tanks?	Suction, Remote, Make if known

7. UNDERGROUND WATER

Depth to the Water table below 90 "

Is the water over the tank? [ ] Yes [ ] No

8. FILL-UP ARRANGEMENTS

Tanks to be filled 1 hr. _____ Date Arranged by Beth Doran 548-3272
Name Telephone

Extra product to "top off" and run tank tester. How and who to provide? Consider NO Lead.

Terminal or other contact for notice or inquiry Conn Refining
Company Name Telephone

9. CONTRACTOR, MECHANICS, any other contractor involved

Armor Shield of Ct Inc

10. OTHER INFORMATION OR REMARKS

Additional information on any items above. Officials or others to be advised when testing is in progress or completed. Visitors or observers present during test, etc.

11. TEST RESULTS

Tests were made on the above tank systems in accordance with test procedures prescribed for as detailed on attached test charts with results as follows:

Tank Identification	Tight	Leakage Indicated	Date Tested
[illegible]		Aborted [illegible]	10-26-88

12. SENSOR CERTIFICATION

10-26-88
Date

NA
Serial No. of Thermal Sensor

13. This is to certify that these tank systems were tested on the date(s) shown. Those indicated as "Tight" meet the criteria established by the National Fire Protection Association Pamphlet 329.

Technicians

1. Mark Noble

Certification # _____

2. _____

Certification # _____

Armor Shield of Ct., Inc. [signature]
Testing Contractor or Company. By: Signature

P.O. Box D Stratford Ct. 06497
Address

PN8827

14. Hartford Armory — Name of Supplier, Owner or Dealer | Main rd — Address No. and Street(s) | Hartford, — City | CT — State | 10/26/88 — Date of Test

15. TANK TO TEST

#4 — Identity by position

Conn. Refining #201 — Brand and Grade

15a. BRIEF DIAGRAM OF TANK FIELD

See layout

16. CAPACITY

Nominal Capacity 1000 Gallons

By most accurate capacity chart available 5076 Gallons

From
- ☐ Station Chart
- ☐ Tank Manufacturer's Chart
- ☐ Company Engineering Data
- ☐ Charts supplied with
- ☐ Other

17. FILL-UP FOR TEST

Stick Water Bottom before Fill-up 0 to ⅛" in. — 0 Gallons — 72 Tank Diameter in.

	Gallons	Total Gallons ea. Reading
Inventory		5076
	Top of	
	water	-0
	Transfer total to line 25a	

18. SPECIAL CONDITIONS AND PROCEDURES TO TEST THIS TANK

☐ Water in tank ☐ Line(s) being tested with LVLLT ☐ High water table in tank excavation

See manual sections applicable. Check below and record procedure in log (27).

Use maximum allowable test pressure for all tests.
Four pound rule does not apply to doublewalled tanks.

Complete section below:

1. Is four pound rule required? Yes ☒ No ☐
2. Height to 12" mark from bottom of tank 129 in.
3. Pressure at bottom of tank 4 P.S.I.
4. Pressure at top of tank 1.7 P.S.I.

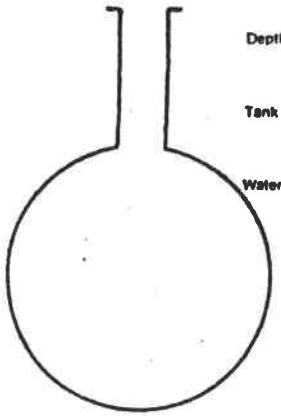

Depth of burial 90 in.
Tank dia. 72 in.
Water table — in.

NOTES:

The above calculations are to be used for dry soil conditions to establish a positive pressure advantage, or when using the four pound rule to compensate for the presence of subsurface water in the tank area.

Refer to N.F.P.A. 30, Sections 2-3.2.4 and 2-7.2 and the tank manufacturer regarding allowable system test pressures.

19. TANK MEASUREMENTS FOR TSTT ASSEMBLY

Bottom of tank to grade* 90 in.
Add 30" for "T" probe assy. 30 in.
Total tubing to assemble — approximate 120 in.

20. EXTENSION HOSE SETTING

Tank top to grade* 18 in.
Extend hose on suction tube 6" or more below tank top 24 in.

*If Fill pipe extends above grade, use top of fill.

22. Thermal-Sensor reading after circulation ____ digits ____ °F Between

23. Digits per °F in range of expected change ____ digits

COEFFICIENT OF EXPANSION (Complete after circulation)

24a. Corrected A.P.I. Gravity

Observed A.P.I. Gravity NA

Hydrometer employed ____ H

Observed Sample Temperature ____ °F

Corrected A.P.I. Gravity @ 60°F, From Table A ____

Coefficient of Expansion for Involved Product From Table B ____

Transfer COE to Line 25b.

21. VAPOR RECOVERY SYSTEM ☐ Stage I ☐ Stage II

24b. COEFFICIENT OF EXPANSION RECIPROCAL METHOD

Type of Product #201
Hydrometer Employed 4 H
Temperature in Tank After Circulation ____ °F
Temperature of Sample ____ °F
Difference (+/-) ____ °F
Observed A.P.I. Gravity ____
Reciprocal ____ Page # ____

____ (Total quantity in full tank (16 or 17)) × ____ (Reciprocal) = ____ (Volume change in this tank per °F)

Transfer to Line 26a.

24c. FOR TESTING WITH WATER see Table C & D

Water Temperature after Circulation Table C NA °F
Coefficient of Water Table D ____
Added Surfactant? ☐ Yes ☐ No Transfer COE to Line 25b.

25. (a) NA × (b) ____ = (c) ____ gallons
(a) Total quantity in full tank (16 or 17) × (b) Coefficient of expansion for involved product = (c) Volume change in this tank per °F

26. (a) Aborted Attempt! Refer to next copied sheet! Volume change per °F (25 or 24b) — Digits per °F in test — Volume change per digit — This is test

Attempted to Fill Standpipe Above 42" For circulation.

Unable to keep liquid level in Standpipe; system could not hold pressure.

Aborted Attempt!

Monitored product level in standpipe - Held at 25" in the Fill pipe.

P-T Tank Test Data Chart
Additional Info

1. Net Volume Change at Conclusion of Precision Test — gph

Signature of Tester: M Noble

Date: 10/26/88

2 Statement:

☐ Tank and product handling system has been tested tight according to the Precision Test Criteria as established by N.F.P.A. publication 329. This is not intended to indicate permission of a leak.

OR

☒ Tank and product handling system has failed the tank tightness test according to the Precision Test Criteria as established by N.F.P.A. publication 329.

It is the responsibility of the owner and/or operator of this system to immediately advise state and local authorities of any implied hazard and the possibility of any reportable pollution to the environment as a result of the indicated failure of this system. Heath Consultants Incorporated does not assume any responsibility or liability for any loss of product to the environment.

Tank Owner/Operator _____

Date _____

DEPARTMENT OF ENVI MENTAL PROTECTION
UNDERGROUND STORAGE FACILITIES TRACKING SYSTEM
DOCUMENT NUMBER CROSS REFERENCE
EXPIRATIONS FROM:01-1950 THRU:11-1988

SITE-ID:064-09013 LATEST DOCUMENT NO:88173033 GRID-X:000001 BASIN:999999 NO LAT/LONG
LATEST NOTIFICATION NO:002 GRID-Y:000001 PROPRIETARY?:N

LONGITUDE DEGREES:071 LATITUDE DEGREES:040
MINUTES:45 MINUTES:01
SECONDS:01 SECONDS:01

[LOCATION] NAME:NATIONAL GUARD ARMORY
STREET:00000 MAXIM ROAD
INTERSECT STREET:MURPHY ROAD
CITY:HARTFORD

[OWNER] NAME:STATE OF CT. MILITARY DEPARTMENT
STREET:00360 BROAD STREET
CITY/STATE/ZIP:HARTFORD CT 06114-0000
PHONE:203-524-4946

[BUSINESS] NAME:NATIONAL GUARD ARMORY
STREET:00000 MAXIM ROAD
CITY/STATE/ZIP:HARTFORD CT 06114-0000
PHONE:203-246-8527

[CONTACT] NAME:OFFICER IN CHARGE
STREET:00000 MAXIM ROAD
CITY/STATE/ZIP:HARTFORD CT 06114-0000
PHONE:203-246-8527

PREVIOUS NOTIFICATION/DOCUMENT NUMBERS:

001/88173032 002/88173033 003/88117035 004/88117036 005/88070057 006/88070058 007/88070059 008/88070060 009/88070061

[---------- T A N K D A T A ----------]

TANK	INSTALL MM-YY	LIFE YRS	CAPACITY	USE	LEFT STORED	LAST USED MM-YY	CONTENTS	CAS#	CONSTRUCT MATERIAL	[--PROTECTION--] INTRL	EXTRL	PIPE	PIPING MM-YY	MONITOR SYSTEM	EXPIRES MM-YY
A	01-55	15	5,000	U		00-00	OIL/PETRO		S	2	E	7	01-55	O	01-75

COMMENT:HF2

UNDERGROUND STORAGE FACILITY NOTIFICATION

PG. 1 of 1

1a. ☑ FIRST NOTIFICATION OR
b. ☐ SUBSEQUENT NOTIFICATION (If checked, enter No.)

SITE I.D. 8620

STATE OF CONNECTICUT
Department of Environmental Protection
UNDERGROUND STORAGE FACILITIES PROGRAM
HAZARDOUS MATERIALS MANAGEMENT UNIT
165 Capitol Avenue, Hartford, CT 06106
TEL. 556-4630

PLEASE TYPE. ALL THREE COPIES MUST BE LEGIBLE!
Refer to INSTRUCTIONS FOR FILING NOTIFICATION before completing form.

EPHM. 6 NEW 10/85

3. FOR STATE AGENCY USE ONLY | A. SITE I.D. | B. DATE RCVD. BY D.E.P. 7/21/87 | C. DATE ENTERED
D. GRID COORDINATES X ____ Y ____ | E. DOES FACILITY MEET NEW REQUIREMENTS? ☐ YES ☐ NO

4. LOCATION OF FACILITY	SITE NAME: Brainard Airport Headquarters	NO. AND STREET: Maxim Road	NEAREST INTERSECTING STREET:	CITY OR TOWN: Hartford	STATE: CT	5. LATITUDE ° ' " / LONGITUDE ° ' "
6. BUSINESS NAME AND MAILING ADDRESS	NAME: Same	NO. AND STREET:		CITY OR TOWN:	STATE:	ZIP CODE: 06106 / TELEPHONE: 566-3076
7. FACILITY OWNER	NAME: State of Conn., D.O.T.	NO. AND STREET: 24 Wolcott Hill Road		CITY OR TOWN: Wethersfield	STATE: CT	ZIP CODE: 06109 / TELEPHONE: 566-5585
8. TYPE OF OWNER	☐ PRIVATE ☒ STATE ☐ MUNICIPAL ☐ FEDERAL (G.S.A. No. ____)					
9. OPERATOR/CONTACT PERSON	NAME: Leo Mouquin	NO. AND STREET: Maxim Road		CITY OR TOWN: Hartford	STATE: CT	ZIP CODE: 06106 / TELEPHONE: 566-7037

10. TANK ID.	11a. DATE OF INSTALLATION (Mo./Yr.)	11b. LIFE EXPECTANCY (# of years)	12a. TOTAL CAPACITY (Gals.)	12b. STATUS: IN USE	ABANDONED IN PLACE	EST. QUANTITY LEFT STORED (if any). (Gals.)	REMOVED	DATE TANK LAST USED (Mo./Yr.)	13. TYPE OF CONTENTS: OIL/PETROLEUM PRODUCT	CHEMICAL LIQUID	14. CONTENTS- CHEMICAL NAME OF PRINCIPAL SUBSTANCE (not trade name.) (Enter C.A.S. No., If known)	15. CONSTRUCTION MATERIALS: STEEL	FIBERGLASS REINFORCED PLASTIC	OTHER (Specify from list A)	16. PROTECTION a. INTERNAL: LINED	UNLINED	b. EXTERNAL: CATHODIC PROTECTION	COATED/WRAPPED	CATHODIC PROTECTION	OTHER (Specify from list B)	17. INTEGRAL PIPING SYSTEM a. CONSTRUCTION AND PROTECTION (See list A&B)	b. DATE OF INSTALLATION OR REPLACEMENT (Mo./Yr.)	18. MONITORING SYSTEM (Specify type from list B)	19. FAILURE DETERMINATION CONDUCTED? (If "YES", enter DATE and attach results). (If "NO", enter "NO")
Example	5/75	30	5000	X					X		Heating fuel #2		X			X				H	5	5/75	U	NO
Example	7/60	-	8000				X	8/78		X	1,1,1- Trichloroethane CAS #79016	X				X				E	7	7/60	U	—
F-1	1960	15	2,000	X					X		Fuel Oil	X				X					7	1960	O	No
D-1	1965	15	2,000	X					X		Diesel #2	X				X					7	1965	O	No
W-1	1965	15	250	X					X		Waste Oil	X				X					7	1965	O	No
R-1	1977	15	2,000	X					X		No Lead Gas	X				X					7	1977	O	No

20. HAVE YOU ATTACHED SKETCH OF TANKS AND LOCATION? ☒ YES

21. COMMENTS:

22. CERTIFICATION: I certify under penalty of law that I have personally examined and am familiar with the information submitted in this and all attached documents and that based on my inquiry of those individuals immediately responsible for obtaining the information, I believe that the submitted information is true, accurate and complete. Penalties: any owner who knowingly fails to notify shall be subject to a civil penalty not to exceed $10,000 for each tank for which notification is not given or for which false information is submitted.

22a. SIGNATURE: X Daniel P. Young

22b. DATE SIGNED: 7/20/87

22c. NAME (Type or Print): Daniel P. Young, Manager of

22d. OFFICIAL TITLE (If owner or authorized representative): Facilities & Grounds

COPY 1: SEND TO DEP: 165 CAPITOL AVE. HARTFORD, CT 06106

STATE OF CONNECTICUT
DEPARTMENT OF ENVIRONMENTAL PROTECTION

Interdepartmental
Memorandum

To: David Fox, Senior Environmentl Analyst
Department of Environmental Protection
Planning and Coordination
18-20 Trinity Street, Hartford, Connecticut

From: Philip G. Wilde, Field Inspector II
Department of Environmental Protection
Hazardous Materials Mgmt/Unit Underground Storage Tank Group
122 Washington Street, Hartford, Connecticut

Date: April 13, 1989

Telephone: 566-4630

Subject: Brainard Airport

I have enclosed a copy of the Underground Storage Tank Notification information that we currently have on file for Brainard Airport. Note that there are a total of seven (7) USTs registered by three (3) separate facility owners. We do not know if there are any unregistered USTs at the airport. This notification information indicates that Tanks D-1 and W-1 at the Airport Headquarters will be due for removal (or permanent closure) by September 1, 1989. Tank R-1 at the Airport Headquarters is required to have a hydrostatic failure determination test in 1989, and annually thereafter through 1997 when permanent closure will be required. Tank 2 at the Organizational Maintenance Shop No. 7 (installed 6/74) was due for a hydrostatic failure determination testing by November 1, 1988, and is required to be tested annually through 1994, and then permanently closed. Tank 1-X, owned by Charter Oak Aviation, was supposedly tested during August, 1988. We do not have these results in our files, but we will request them. Tank 1-X must be annually tested through the year 1993, and then permanently closed.

Please feel free to contact me if you need any additional information concerning Brainard Airport. I have enclosed a copy of Section 22a-449(d)-1 of the Regulations of Connecticut State Agencies for your information.

Philip G. Wilde
Philip G. Wilde

Enclosures

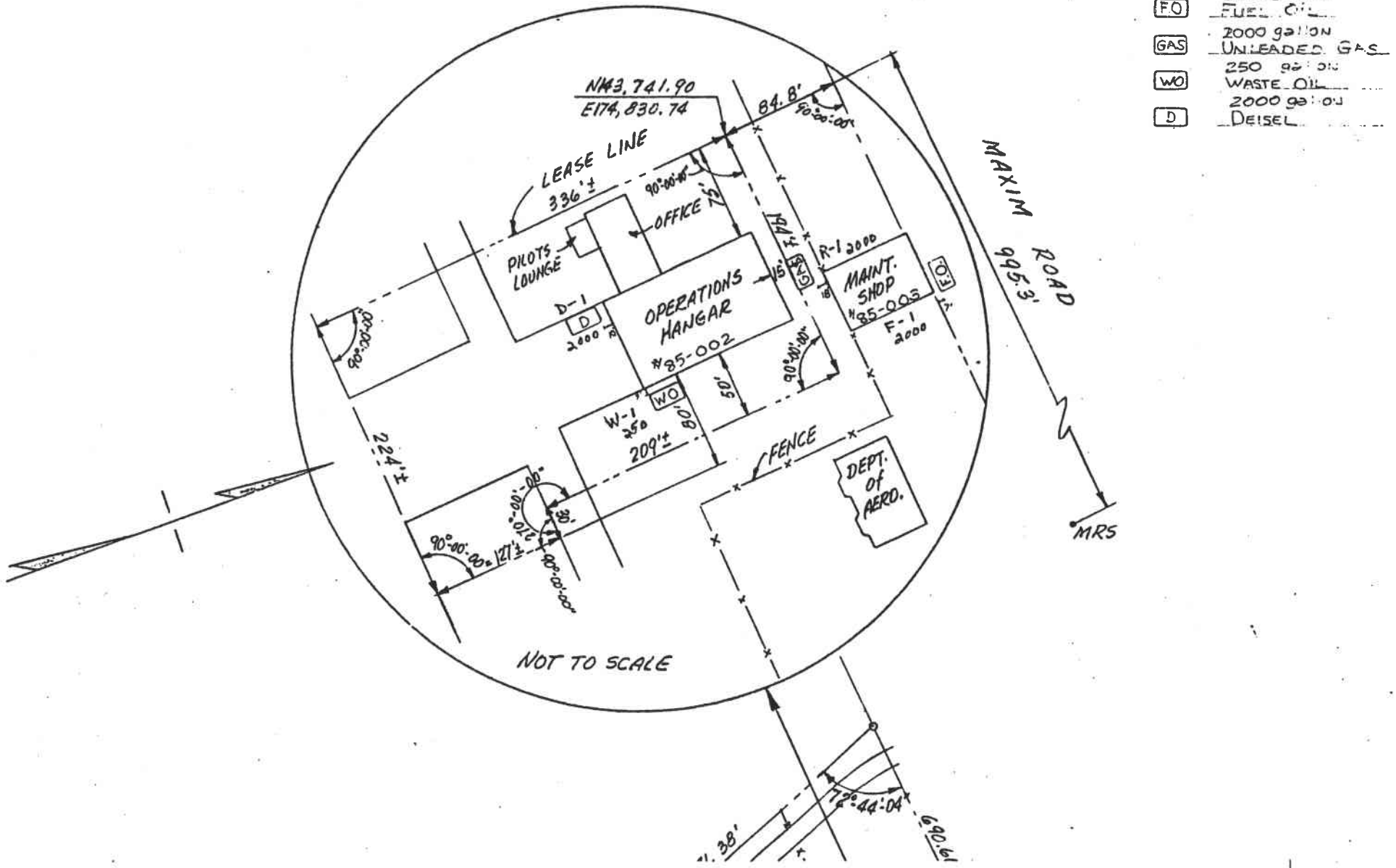
FO 2000 gallon FUEL OIL
GAS 2000 gallon UNLEADED GAS
WO 250 gallon WASTE OIL
D 2000 gallon DEISEL
N43,741.90
E174,830.74
LEASE LINE
336'±
84.8'
90°-00'-00"
MAXIM ROAD
995.3'
MRS
OFFICE
75'
PILOTS LOUNGE
D-1
D
2000 ga
OPERATIONS HANGAR
#85-002
194'±
15'
GAS
R-1 2000
MAINT. SHOP
#85-005
F-1 2000
FO
90°-00'-00"
50'
W-1 250
209'±
WO
80'
FENCE
DEPT. of AERO.
224'±
90°-00'-00"
210'
30'
90°-00'-00"
121'±
90°-00'-00"
NOT TO SCALE
72°-44'-04"
690.61
1.38'

ORD

INTERE...

[BUSINESS] NAME:BRAINARD AIRPOR...
STREET:00000 MAXIM RD...
CITY/STATE/ZIP:HARTFORD ... CT 06106
PHONE:203-566-3076

PREVIOUS NOTIFICATION/DOCUMENT NUMBERS:
001/88068051 002/88068052 003/88068053 004/88068054 005/88068055 006/88068043 0...

EXPIRES MM-YY
01-85
01-8...
01-...

T A N K D A T A

TANK	INSTALL MM-YY	LIFE YRS	CAPACITY	USE	LEFT STORED	LAST USED MM-YY	CONTENTS	CAS#	CONSTRUCT MATERIAL	[--PROTECTION--] INTRL	EXTRL	PIPING MM-YY	MONITOR SYSTEM
D1	01-65	15	2,000	U		00-00	OIL/PETRO		S	2	?	?	
										COMMENT:DF2		01-65	O
F1	01-60	15	2,000	U		00-00	OIL/PETRO		S	2	?	?	
										COMMENT:HF		01-60	O
W1	01-65	15	250	U		00-00	OIL/PETRO		S	2	?	?	
										COMMENT:WO		01-65	O

FO 2000 gallon FUEL OIL
GAS 2000 gallon UNLEADED GAS
WO 250 gallon WASTE OIL
D 2000 gallon DEISEL

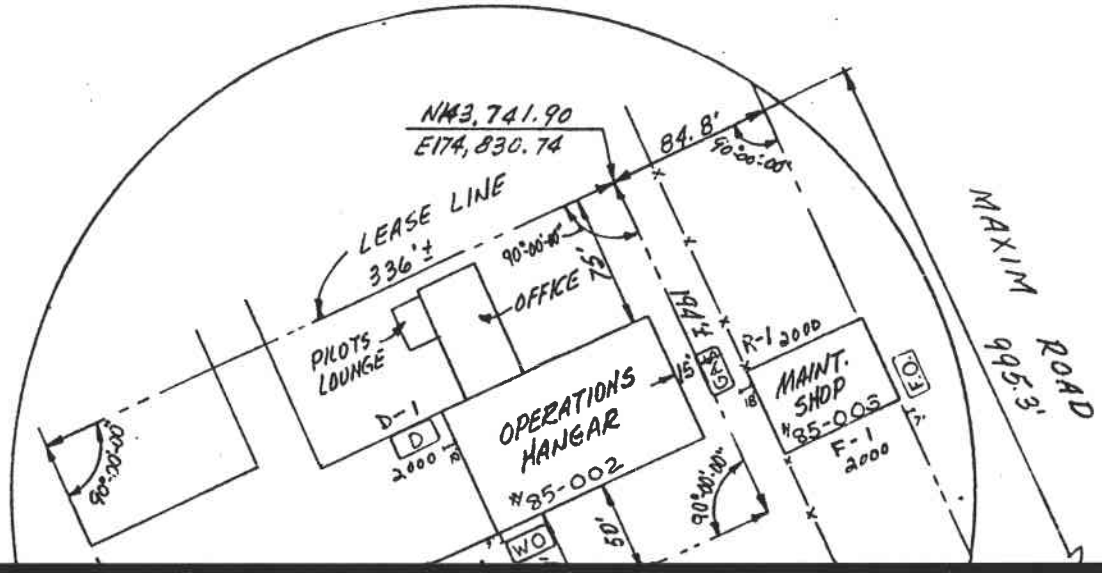

DEPARTMENT OF ENVI: MENTAL PROTECTION
UNDERGROUND STORAGE FAC..LITIES TRACKING SYSTEM
DOCUMENT NUMBER CROSS REFERENCE
EXPIRATIONS FROM:01-1950 THRU:11-1988

SITE-ID:064-08620 LATEST DOCUMENT NO:88068055 GRID-X:000001 BASIN:999999 NO LAT/LONG
LATEST NOTIFICATION NO:005 GRID-Y:000001 PROPRIETARY?:N

LONGITUDE DEGREES:071 LATITUDE DEGREES:040
MINUTES:45 MINUTES:01
SECONDS:01 SECONDS:01

[LOCATION] NAME:BRAINARD AIRPORT HEADQUARTERS
STREET:00000 MAXIM RD.
INTERSECT STREET:NOT GIVEN
CITY:HARTFORD

[OWNER] NAME:STATE OF CT, DOT
STREET:00024 WOLCOTT HILL RD.
CITY/STATE/ZIP:WETHERSFIELD CT 06109-0000
PHONE:203-566-5585

[BUSINESS] NAME:BRAINARD AIRPORT HEADQUARTERS
STREET:00000 MAXIM RD.
CITY/STATE/ZIP:HARTFORD CT 06106-0000
PHONE:203-566-3076

[CONTACT] NAME:LEO MOUGUIN
STREET:00000 MAXIM RD.
CITY/STATE/ZIP:HARTFORD CT 06106-0000
PHONE:203-566-7037

PREVIOUS NOTIFICATION/DOCUMENT NUMBERS:

001/88068051 002/88068052 003/88068053 004/88068054 005/88068055 006/88068043 007/88067071

[---------- T A N K D A T A ----------]

TANK	INSTALL MM-YY	LIFE YRS	CAPACITY	USE	LEFT STORED	LAST USED MM-YY	CONTENTS	CAS#	CONSTRUCT MATERIAL	[--PROTECTION--] INTRL	EXTRL	PIPE	PIPING MM-YY	MONITOR SYSTEM	EXPIRES MM-YY
D1	01-65	15	2,000	U		00-00	OIL/PETRO		S	2	?	7	01-65	O	01-85
							COMMENT:DF2								
F1	01-60	15	2,000	U		00-00	OIL/PETRO		S	2	?	7	01-60	O	01-80
							COMMENT:HF								
W1	01-65	15	250	U		00-00	OIL/PETRO		S	2	?	7	01-65	O	01-85
							COMMENT:WO								

UNDERGROUND STORAGE FACILITY NOTIFICATION

2. PG. 1 of 1

STATE OF CONNECTICUT
Department of Environmental Protection
UNDERGROUND STORAGE FACILITIES PROGRAM
HAZARDOUS MATERIALS MANAGEMENT UNIT
165 Capitol Avenue, Hartford, CT 06106
(203) 566-3630

REJECTED
PLEASE TYPE. ALL THREE COPIES MUST BE LEGIBLE!
Refer to INSTRUCTIONS FOR FILING NOTIFICATION before completing form.

EPHM. 6 NEW 10/85

3. FOR STATE AGENCY USE ONLY — A. SITE I.D. — B. DATE RCVD BY D.E.P. 11/12/86 — C. DATE ENTERED — D. GRID COORDINATES X ____ Y ____ — E. DOES FACILITY MEET NEW REQUIREMENTS? ☐ YES ☐ NO

SECTION A

1a. ☒ FIRST NOTIFICATION OR b. ☐ SUBSEQUENT NOTIFICATION (If checked, enter No.)

SITE I.D. 1470

SECTION B

4. LOCATION OF FACILITY	SITE NAME	NO. AND STREET	NEAREST INTERSECTING STREET	CITY OR TOWN	STATE — LATITUDE 41°44'16" — LONGITUDE 72°49'27"
6. BUSINESS NAME AND MAILING ADDRESS	NAME: AIRPORT TRUCK CENTER INC.	NO. AND STREET: 50 MURPHY ROAD		CITY OR TOWN: HARTFORD	STATE: CT — ZIP CODE: 06114 — TELEPHONE: (203) 5471400
7. FACILITY OWNER	NAME	NO. AND STREET		CITY OR TOWN	STATE — ZIP CODE — TELEPHONE ( )
8. TYPE OF OWNER	☒ PRIVATE ☐ STATE ☐ MUNICIPAL ☐ FEDERAL (G.S.A. No. _____)				
9. OPERATOR/CONTACT PERSON	NAME: ALFRED E. PAULEKAS	NO. AND STREET: 50 MURPHY ROAD		CITY OR TOWN: HARTFORD	STATE: CT — ZIP CODE: 06114 — TELEPHONE: (203 5471400

SECTION C

10. TANK ID.	11a. DATE OF INSTALLATION (Mo./Yr.)	11b. LIFE EXPECTANCY (# of years)	12a. TOTAL CAPACITY (Gals.)	IN USE	12 b. STATUS: ABANDONED IN PLACE	EST. QUANTITY LEFT STORED (if any). (Gals.)	REMOVED	DATE TANK LAST USED (Mo./Yr.)	13. TYPE OF CONTENTS: OIL/PETROLEUM PRODUCT	CHEMICAL LIQUID	14. CONTENTS- CHEMICAL NAME OF PRINCIPAL SUBSTANCE (not trade name.) (Enter C.A.S. No., If known)	15. CONSTRUCTION MATERIALS: STEEL	FIBERGLASS REINFORCED PLASTIC	OTHER (Specify from list A)	16. PROTECTION a. INTERNAL: LINED	UNLINED	CATHODIC PROTECTION	b. EXTERNAL: COATED/WRAPPED	CATHODIC PROTECTION	OTHER (Specify from list B)	17. INTEGRAL PIPING SYSTEM a. CONSTRUCTION AND PROTECTION (See list A&B)	b. DATE OF INSTALLATION OR REPLACEMENT (Mo./Yr.)	18. MONITORING SYSTEM (Specify type from list B)	19. FAILURE DETERMINATION CONDUCTED? (If "YES", enter DATE and attach results. If "NO", enter "NO")
Example	5/75	30	5000	X					X		Heating fuel #2		X			X				H	5	5/75	U	NO
Example	7/60	-	8000				X	8/78		X	1,1,1,- Trichloroethane CAS #79016	X				X				E	7	7/60	U	—
A-1	12/83	15	3000	X	-	-	-	-	X		WASTE OIL	X				X				E	8	:2/83	O	NO

RECEIVED
JUN 6 1986
Hazardous Materials Management Unit
HARTFORD, CONNECTICUT

SECTION D

20. HAVE YOU ATTACHED SKETCH OF TANKS AND LOCATION? ☒ YES

21. COMMENTS: ATTACHED

22. CERTIFICATION: I certify under penalty of law that I have personally examined and am familiar with the information submitted in this and all attached documents and that based on my inquiry of those individuals immediately responsible for obtaining the information, I believe that the submitted information is true, accurate and complete. Penalties: any owner who knowingly fails to notify shall be subject to a civil penalty not to exceed $10,000 for each tank for which notification is not given or for which false information is submitted.

22a. SIGNATURE: X A. E. Paulekas

22b. DATE SIGNED: 6-5-86

22c. NAME (Type or Print): ALFRED E. PAULEKAS

22d. OFFICIAL TITLE (of owner or authorized representative): President

COPY 1: SEND TO DEP: 165 CAPITOL AVE. HARTFORD, CT 06106



AIRPORT TRUCK CENTER INC.

50 MURPHY ROAD HARTFORD CT 06114 TEL. (203)547-1400

MURPHY RD → N

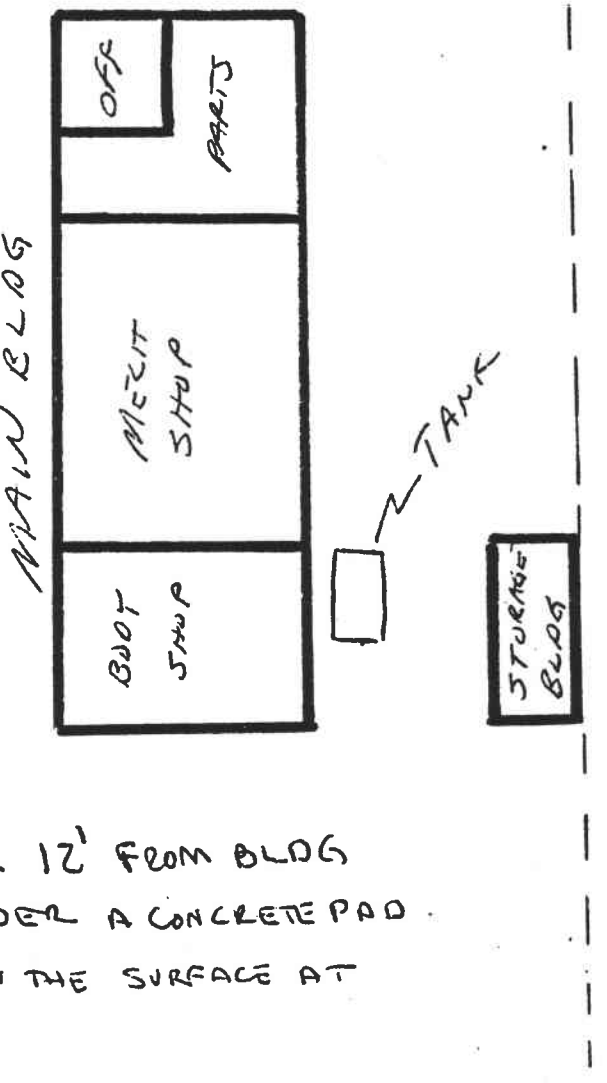

THE TANK IS BURIED APPROX 12' FROM BLDG AND 4'-5' UNDERGRIVND UNDER A CONCRETE PAD. THERE IS AN ACCESS PLATE ON THE SURFACE AT THE CENTER OF THE TANK.

GMC TRUCKS ATC MERCEDES

11/7/85

STATE OF CONNECTICUT
DEPARTMENT OF ENVIRONMENTAL PROTECTION

DATE: Oct. 31, 1986

TO: Airport Truck Centers, Inc.
50 Murphy Rd.
Hartford, CT 06114

Dear Sir or Madam,

Your underground storage tank notification form is being returned to you for completion. The incomplete section(s) and item(s) are as follows:

Section(s) C / D

Item(s) 116 / 20

The corresponding instructions for completing these fields have been enclosed.

Please return this form to the Department of Environmental Protection.

Sincerely yours,

Joseph Cotier

D. Scott Deshefy

G. Scott Deshefy
CT PCB-Toxics Coordinator

Mr Cotier
I hope this is adequate
a E guidance

Phone:
165 Capitol Avenue • Hartford, Connecticut 06106
An Equal Opportunity Employer

STATE OF CONNECTICUT
DEPARTMENT OF ENVIRONMENTAL PROTECTION

DATE: Oct. 31, 1986

TO: Airport Truck Center, INC.
50 Murphy Rd.
Hartford, CT 06114

FROM: Department of Environmental Protection
165 Capitol Avenue
Hartford, Conn. 06106

SUBJECT: Life Expectancy of Underground Storage Tanks

Pursuant to subsection (h) of the DEP's regulations on Underground Storage Tanks, life expectancy is as follows:

FIBERGLASS REINFORCED PLASTIC - manufacturers' corrosion warranty period.

CATHODICALLY PROTECTED EXTERNALLY COATED STEEL - same as above or calculated anode life.

(X) Existing facilities not either of the above - 15 years from date of installation.

On your notification form you failed to indicate the life expectancy for the tank(s) listed below, therefore, we are assuming your life expectancy(s) to be 15 years. If you have documentation that indicates otherwise, please contact us at 566-4630.

Tank A-1

Sincerely yours,

Joseph Cotter

Eleanor A. Tewksbury

Eleanor A. Tewksbury
Field Inspector

cc: Local Fire Marshall

LEAKING UNDERGROUND STORAGE TANK

The following site specific information was revealed.

Name: BRAINARD AIRPORT
Address: 233 MAXIM ROAD, HARTFORD, CT
Date: 3/19/90
UST Type/Gallons: 10,000/STEEL
Product: JET A
Removal: Y
Leak: Y
Tank: Y
Piping: Y
Overfill:
Remediation: SOIL REMOVAL
Completed: Y
Referral:

Name: BRAINARD AIRPORT
Address: 233 MAXIM ROAD, HARTFORD, CT
Date: 3/19/90
UST Type/Gallons: 10,000/STEEL
Product: JET A
Removal: Y
Leak: Y
Tank: Y
Piping: Y
Overfill:
Remediation: SOIL REMOVAL
Completed: Y
Referral:

Name: BRAINARD AIRPORT
Address: 233 MAXIM ROAD, HARTFORD, CT
Date: 3/19/90
UST Type/Gallons: 10,000/STEEL
Product: JET A
Removal: Y
Leak: Y
Tank: Y
Piping: Y
Overfill:
Remediation: SOIL REMOVAL
Completed: Y
Referral:

Name: BRAINARD AIRPORT
Address: 233 MAXIM ROAD, HARTFORD, CT
Date: 3/19/90
UST Type/Gallons: 10,000/STEEL
Product: JET A
Removal: Y
Leak: Y
Tank: Y
Piping: Y
Overfill:
Remediation: SOIL REMOVAL
Completed: Y
Referral:

Name: BRAINARD AIRPORT
Address: 233 MAXIM ROAD, HARTFORD, CT
Date: 3/19/90
UST Type/Gallons: 4,000/STEEL
Product: JET A
Removal: Y
Leak: Y
Tank: Y
Piping: Y
Overfill:
Remediation: SOIL REMOVAL
Completed: Y
Referral:

Name: BRAINARD AIRPORT
Address: 233 MAXIM ROAD, HARTFORD, CT
Date: 3/19/90
UST Type/Gallons: 4,000/STEEL
Product: JET A
Removal: Y
Leak: Y
Tank: Y
Piping: Y
Overfill:
Remediation: SOIL REMOVAL
Completed: Y
Referral:

Name: BRAINARD AIRPORT
Address: 233 MAXIM ROAD, HARTFORD, CT
Date: 3/19/90
UST Type/Gallons: 4,000/STEEL
Product: JET A
Removal: Y
Leak: Y
Tank: Y
Piping: Y
Overfill:
Remediation: SOIL REMOVAL
Completed: Y
Referral:

Name: BRAINARD AIRPORT
Address: 233 MAXIM ROAD, HARTFORD, CT
Date: 3/19/90
UST Type/Gallons: 4,000/STEEL
Product: JET A
Removal: Y
Leak: Y
Tank: Y
Piping: Y
Overfill:
Remediation: SOIL REMOVAL
Completed: Y
Referral:

Name: BRAINARD AIRPORT
Address: 233 MAXIM ROAD, HARTFORD, CT
Date: 3/19/90
UST Type/Gallons: 4,000/STEEL
Product: JET A
Removal: Y
Leak: Y
Tank: Y
Piping: Y
Overfill:
Remediation: SOIL REMOVAL
Completed: Y
Referral:

Name: BRAINARD AIRPORT
Address: 233 MAXIM ROAD, HARTFORD, CT
Date: 3/19/90
UST Type/Gallons: 4,000/STEEL
Product: JET A
Removal: Y
Leak: Y
Tank: Y
Piping: Y
Overfill:
Remediation: SOIL REMOVAL
Completed: Y
Referral:

Name: BRAINARD AIRPORT
Address: BRAINARD ROAD, HARTFORD, CT
Date: 10/25/88
UST Type/Gallons: STEEL/10,000
Product: DIESEL
Removal: ?
Leak: Y
Tank: Y
Piping: Y
Overfill:
Remediation: SOIL REMOVAL
Completed: Y
Referral:

Name: BRAINARD AIRPORT
Address: BRAINARD ROAD, HARTFORD, CT
Date: 10/25/88
UST Type/Gallons: STEEL/4,000
Product: DIESEL
Removal: ?
Leak: Y
Tank: Y
Piping: Y
Overfill:
Remediation: SOIL REMOVAL
Completed: Y
Referral:

Name: BRAINARD AIRPORT
Address: BRAINARD ROAD, HARTFORD, CT
Date: 10/25/88
UST Type/Gallons: STEEL/4,000
Product: DIESEL
Removal: ?
Leak: Y
Tank: Y
Piping: Y
Overfill:
Remediation: SOIL REMOVAL
Completed: Y
Referral:

ABOUT THIS DATABASE...

List of Leaking Underground Storage Tanks, CTDEP Underground Storage Tank Enforcement Program, Bureau of Waste Management database. This list compiles information on leaking underground storage tanks based on Inspection reports filed by the Oil and Chemical Spill Section. This data base includes only those leaking tanks reported to the CTDEP.

CTDEP OIL AND CHEMICAL SPILL REPORTS

The following site specific information was revealed in spill reports. Copies of these documents are attached to this EnviroCheck report.

Date of Spill: 8-Nov-90
Site Name: BRAINARD AIRPORT
Location: HARTFORD, CT
Spill Type: CHEMICAL
Approximate Quantity (Gallons): 0-10

Date of Spill: 19-Oct-74
Site Name: BRAINARD FIELD
Location: HARTFORD, CT
Spill Type: GASOLINE
Approximate Quantity (Gallons): 50-500

Date of Spill: 18-Nov-75
Site Name: BRAINARD FIELD
Location: HARTFORD, CT
Spill Type: OTHER
Approximate Quantity (Gallons): UNKNOWN

Date of Spill: 28-Feb-85
Site Name: BRAINARD FIELD
Location: HARTFORD, CT
Spill Type: GASOLINE
Approximate Quantity (Gallons): 50-500

Date of Spill: 7-Jun-85
Site Name: BRAINARD FIELD
Location: HARTFORD, CT
Spill Type: OTHER
Approximate Quantity (Gallons): 10-50

Date of Spill: 14-Feb-86
Site Name: BRAINARD FIELD
Location: HARTFORD, CT
Spill Type: OTHER
Approximate Quantity (Gallons): 10-50

Date of Spill: 5-May-87
Site Name: BRAINARD FIELD
Location: HARTFORD, CT
Spill Type: OTHER
Approximate Quantity (Gallons): 0-10

Date of Spill: 5-Dec-87
Site Name: BRAINARD FIELD FUEL FARM
Location: HARTFORD, CT
Spill Type: OTHER
Approximate Quantity (Gallons): 500+

Date of Spill: 18-Nov-75
Site Name: BRAINARD FIELD
Location: HARTFORD, CT
Spill Type: OIL
Approximate Quantity (Gallons): UNK

Date of Spill: 7-Jan-84
Site Name: BRAINARD FIELD
Location: HARTFORD, CT
Spill Type: LIQUIFIED METHANE
Approximate Quantity (Gallons): UNK

Date of Spill: 6/29/94
Site Name:
Location: BRAINARD/AIRPORT RD., HARTFORD, CT
Spill Type: HYDRUALIC OIL
Approximate Quantity (Gallons): 40

Date of Spill: 8/8/94
Site Name: AIR ONE
Location: 201 MAXIM ROAD, HARTFORD, CT
Spill Type: DIESEL FUEL
Approximate Quantity (Gallons): 2

Date of Spill: 8/31/93
Site Name:
Location: 251 MAXIM RD, HARTFORD, CT
Spill Type: JET A
Approximate Quantity (Gallons): 1

Date of Spill: 12/23/93
Site Name: ST OF CT MILITARY DEPT
Location: BRAINARD FIELD, HARTFORD, CT
Spill Type: JP-4
Approximate Quantity (Gallons): 20 YARDS

ABOUT THIS DATABASE...

Oil and Chemical Spill Reports, CTDEP Oil and Chemical Spill Response Division, Bureau of Waste Management file documents. This database contains records of the 60,000 spills and discharges reported to the CTDEP Oil and Chemical Spill Section. These incidents may result in an inspection by this section, referral to another bureau, or may warrant no response. The reports may describe follow-up inspections and clean up activities.

CONNECTICUT DEPARTMENT OF ENVIRONMENTAL PROTECTION
Oil & Chemical Spill Section
Hazardous Materials Management Unit

BATCH # 23-8

EMERGENCY INCIDENT REPORT

DATE: 1-7-84 TIME: 1228 TOWN OF DISCHARGE: HARTFORD

FROM: H.Q. BY: Disp Francoeur PHONE: 4240

REPRESENTING (COMPANY): C. Ziemnski

STREET ADDRESS : Ct. D.E.P.

CITY:

LOCATION OF DISCHARGE: Brainard Road - at end of runway

DISCHARGE TYPE: ( ) PETRO ( ) CHEMICAL (✓) GASEOUS EMISSION ( ) OTHER

DISCHARGE SUBSTANCE: Liquified Methane TOTAL QUANTITY: 5 TRAILERS

DATE OF DISCHARGE: 1-7-83 TIME OF DISCHARGE:

CONTAINMENT MEASURES: EMPTY?? TRAILERS STORED AT END OF RUNWAY

****

WATER BODY: None TOTAL IN WATER: 0

TOTAL RECOVERED: — RECOVERED FROM WATER: —

DISCHARGER: TRANS-GAS / LOWELL, MASS DISCHARGE STOPPED: YES

DISCHARGER ACCEPTED LEGAL RESPONSIBILITY: —

DISCHARGE CLASS

1. UNKNOWN	( )	2. MARINE TERMINAL	( )	3. INDUSTRIAL	( )	4. TRANSPORATION	(✓)
5. PRIVATE	( )	6. GOVERNMENTAL	( )	7. VESSELS	( )	8. COMMERICAL	( )
9. INLAND TERMINAL	( )			10. UTILITY	( )	99. OTHER	( )

CAUSE

1. UNKNOWN	( )	2. HOSE FAILURE	( )	3. TRANS. LINE FAILURE	( )
4. INGROUND TANK FAILURE	( )	5. ABOVE GROUND TANK FAILURE	( )	6. SADDLE TANK FRACTURE	( )
7. CARGO TANK FRACTURE	( )	8. FUEL TANK FAILURE	( )	9. HULL FRACTURE	( )
10. TANK OVERFILL	( )	11. CONTAINER FAILURE	( )	12. VALVE FAILURE	( )
13. FIRE	( )	14. POWER FAILURE	( )	15. PUMP FAILURE	( )
16. PUMPING	( )	17. DUMPING	( )	18. DISCHARGING	( )
19. SINKING	( )	20. SEEPAGE	( )	21. PUMPING BILGE	( )
22. OPEN HATCH	( )	23. VANDALISM	( )	24. BLOW BACK	( )
25. ROAD OILING OR REPAIR	( )	26. VEHICULAR ACCIDENT	( )	99. OTHER	(✓)
27. TRANSFORMER/CAPACITOR	( )			IMPROPER STORAGE	

CORRECTIVE ACTIONS

1. NONE	(✓)	2. NONE REQUIRED	(✓)	3. UNKNOWN	( )	4. REMOVED	( )
5. CONTAINED & REMOVED	( )	6. CONTRACTED	( )	7. TEST WELL(s)	( )	8. DISSIPATED	( )
9. EVAPORATED	( )	10. SANDED	( )	11. FOAMED	( )	12. REFERRED	( )
13. CLEANED	( )	14. WASHED DOWN	( )	15. PUMPED OUT	( )	14. NEUTRALIZED	( )
17. RECOVERY SYSTEM	( )	18. REPAIRED LINE	( )	19. REPAIRED TANK	( )		
20. REMOVED TANK	( )	99. OTHER	( )				

CLEAN-UP ACTIONS BEING TAKEN None Req'd

AGENCIES NOTIFED: — C.S.P. - TROOP H.

CLEAN-UP CONTRACTOR: REQUESTED: ARRIVED:

STATUS: ( ) OPEN (✓) CLOSED ( ) MONITORED CODE: 7

INSPECTOR: LAST DATE INSPECTED: 1-7-84

RECEIVED BY: D. Burton ASSIGNED TO: F.M.O.

SUPPLEMENTAL INFORMATION

Property Owner _____
_____
_____ Phone No. _____

Pollutor _____
_____
_____ Phone No. _____

Vehicle Ident. Type _____ Reg. # _____ Tank/Box # _____
Operator _____ License # _____
Owner _____
_____ Phone No. _____

Contractor Info. Name _____
Equipment:
Boom _____ Vac Truck _____ Hose _____
Boat _____ F/F Mats. _____ Vactor _____
Special _____ Hand Tools _____ Skimmer _____
Man Power _____

Other Materials: (Haz. Materials)
Samples:
Qty. _____ Qty. _____
Loc. _____ Loc. _____

Contacts: Name _____ Phone No. _____
Name _____ Phone No. _____

ADDITIONAL INFORMATION:

C.O. Disp Vossen
~~#~~ Called again @ 1249 hrs representing Sgt Russian Hartford Police Dept - 527-6300 x 640 regarding the same problem - I advised him that C.S.P. - TpH. Truck personnel advised and enroute to site - E.T.A. 1300-1315 hrs - (TPR coming out of Middletown)
D.B. 9-7-84

Conclusion: since trailers are empty - no violation

STATE OF CONNECTICUT
DEPARTMENT OF ENVIRONMENTAL PROTECTION

STATE OFFICE BUILDING HARTFORD, CONNECTICUT 06115

November 18, 1975

TO: Russell C. Dibble
Chief Field Inspector

FROM: Donald Burton, Jr.
Field Inspector

SUBJECT: Hartford - Reported Sheen on Connecticut River

The writer was dispatched at 1400 hours, September 15, 1975 to the dike area of Hartford in the Brainard Field area to investigate a report of an oil sheen on the Connecticut River.

Arriving at the site the writer proceeded to climb the dike and survey an area of the river at the north end of Brainard Field. No oil was evidenced on the river from this point so the writer descended the dike to the rivers edge. Seeing no oil, the writer walked along the river bank for a distance of 50 to 75 yards. Seeing no evidence of oil in this area the writer returned to his vehicle and proceeded southward along the river to a point to the rear of the sewage treatment facility, City of Hartford, where access to the river was obtained. Viewing the river from this area, the writer again saw no evidence of oil. Returning to this vehicle the writer was directed to check the river at the Route 190 Bridge in Suffield. The writer was also advised to meet David Cherico enroute.

Arriving at the Route 190 Bridge the two (2) Field Inspectors found no evidence of oil at this point. The writer was then directed to check the river again in Wethersfield.

Again, checking the river in Wethersfield, the writer found no evidence of a sheen of oil. With this completed, the writer left the site.

On September 17, 1975 at 0830 hours the writer again checked the river in Suffield, and found no evidence of oil.

Donald Burton, Jr.
Field Inspector

DB:jrs

STATE OF CONNECTICUT
DEPARTMENT OF ENVIRONMENTAL PROTECTION

STATE OFFICE BUILDING HARTFORD, CONNECTICUT 06115

Oil Spill Report

DATE: 12-12-75 TIME: 1315 hrs

FROM TROOP: _____ BY: pilot PHONE: _____

REPRESENTING (COMPANY) pilot

ADDESS (COMPANY) _____

pilot noticed sheen on take-off from Brainard

LOCATION OF SPILL (CITY & STATE: Conn. River -

TO (BODY OF WATER) Conn River

QUANTITY AND TYPE: Sheen -

AMOUNT THAT REACHED THE WATER: unknown

SOURCE: unknown

CAUSE: unknown -

DISCHARGE STOPPED: — CONTAINMENT MEASURES: —

OTHER AGENCIES CONTACTED: —

DATE AND TIME OF SPILL: _____

LEGAL RESPONSIBILITY ACCEPTED BY POLLUTER: _____

CLEANUP ACTIONS BEING TAKEN: _____

CLEANUP CONTRACTOR: _____ REQUESTED: _____ ARRIVED: _____

CONTAINMENT LOCATION: _____

CONTAINMENT LOCATION: _____

REMOVAL LOCATION: _____

SEE REVERSE SIDE FOR ADDITIONAL INFORMATION

D.J.B.
SIGNATURE

This paper was produced from recycled paper - both sides and reused

CONNECTICUT DEPARTMENT OF ENVIRONMENTAL PROTECTION
Oil & Chemical Spill Section
Hazardous Materials Management Unit

E# 3296 - 12/5/87 ASSIGNED TO: EA

EMERGENCY INCIDENT REPORT

DATE: 12-5-87 TIME: 1:25 pm TOWN OF DISCHARGE: HARTFORD
FROM: CSP HQ BY: Preston White PHONE: 566 7037
REPRESENTING: Braindrd FD (Cpt. Bill Parker Monday AM)
STREET ADDRESS:
CITY:
LOCATION OF DISCHARGE: BRAINARD FIELD
Fuel Farm-valve stuck
DISCHARGE TYPE: (X) PETRO ( ) CHEMICAL ( )GAS. EMMISSION ( ) OTHER
DISCHARGE SUBSTANCE: JET-A FUEL TOTAL QUANTITY: 700 gal
DATE OF DISCHARGE: 12-5-87 TIME OF DISCHARGE: 12:55 pm
CONTAINMENT MEASURES:

WATER BODY: None/Coround. TOTAL IN WATER: 0
TOTAL RECOVERED: 700 gal. RECOVERED FROM WATER: 0
DISCHARGER: Air-t Corp. DISCHARGE STOPPED: YES
DISCHARGER ACCEPTS FINANCIAL RESPONSIBILITY: Yes.

DISCHARGE CLASS

1. UNKNOWN	(·)	2. MARINE TERMINAL	( )	3. INDUSTRIAL	( )	4. TRANSPORTATION	( )
5. PRIVATE	( )	6. GOVERNMENTAL	( )	7. VESSELS	( )	8. COMMERCIAL	(X)
9. INLAND TERMINAL	( )	10. UTILITY	( )	11. NATURAL	( )	99. OTHER	( )

CAUSE

1. UNKNOWN	( )	2. HOSE FAILURE	( )	3. TRANSF. LINE FAILURE	( )		
4. INGROUND TANK FAILURE	( )	5. ABOVE GRND TANK FAIL.	( )	6. SADDLE TANK FRACTURE	( )		
7. CARGO TANK FAILURE	( )	8. FUEL TANK FAILURE	( )	9. HULL FRACTURE	( )		
10. TANK OVERFILL	(X)	11. CONTAINER FAILURE	( )	12. VALVE FAILURE	( )		
13. FIRE	( )	14. POWER FAILURE	( )	15. PUMP FAILURE	( )		
16. PUMPING	( )	17. DUMPING	( )	18. ILLEGAL DISCHARGE	( )		
19. SINKING	( )	20. SEEPAGE	( )	21. PUMPING BILGE	( )		
22. OPEN HATCH	( )	23. VANDALISM	( )	24. BLOW BACK	( )		
25. ROAD OILING/REPAIR	( )	26. VEHICULAR ACCIDENT	( )	27. TRANS/CAPACITOR	( )		
28. NATURAL	( )	99. OTHER Overfill tank truck. Valve stuck during refueling truck.					( )

CORRECTIVE ACTIONS

1. NONE	( )	2. NONE REQUIRED	( )	3. UNKNOWN	( )	4. REMOVED	( )
5. CONTAINED & REMOVED	(X)	6. CONTRACTED	( )	7. TEST WELL(S)	( )	8. DISSAPATED	( )
9. EVAPORATED	( )	10. SANDED	(X)	11. FOAMED	( )	12. REFERRED	( )
13. CLEANED	( )	14. WASHED DOWN	( )	15. PUMPED OUT	( )	14. NUETRALIZED	( )
17. RECOVERY SYSTEM	( )	18. REPAIRED LINE	( )	19. REPAIRED TANK	( )	20. DISPERSED	( )
21. REMOVED TANK	( )	99. OTHER					( )

CLEAN-UP ACTIONS BEING TAKEN: Oil pumped up - Soil removal To follow
Area sanded. Sat pm.

AGENCIES NOTIFIED:
CLEANUP CONTRACTOR: REQUESTED: ARRIVED:
STATUS: ( ) OPEN (X) CLOSED ( )MONITORED CODE:
RECEIVED BY: William Hegener INSPECTOR: Ed A.
TIME/DATE ASSIGNED TO INSPECTOR ESTIMATED ETA

CONNECTICUT DEPARTMENT OF ENVIRONMENTAL PROTECTION
Oil & Chemical Spill Section
Hazardous Materials Management Unit

CASE# 732-5/5/87 ASSIGNED TO: N.R.

EMERGENCY INCIDENT REPORT

DATE: 5-5-87 TIME: 12:30 TOWN OF DISCHARGE: HARTFORD
FROM: BY: JOHN FRANCOLIALI PHONE: 566-7037
REPRESENTING: D.O.T
STREET ADDRESS:
CITY:
LOCATION OF DISCHARGE: BRAINARD FIELD

DISCHARGE TYPE: (X) PETRO ( ) CHEMICAL ( ) GAS. EMISSION ( ) OTHER
DISCHARGE SUBSTANCE: JET FUEL TOTAL QUANTITY: 10 GA.
DATE OF DISCHARGE: 5-5-87 TIME OF DISCHARGE: AM
CONTAINMENT MEASURES:

WATER BODY: N/A TOTAL IN WATER: N/A
TOTAL RECOVERED: 10 GALS RECOVERED FROM WATER:
DISCHARGER: D.O.T DISCHARGE STOPPED:
DISCHARGER ACCEPTS FINANCIAL RESPONSIBILITY: YES

DISCHARGE CLASS

1. UNKNOWN	( )	2. MARINE TERMINAL	( )	3. INDUSTRIAL	( )	4. TRANSPORTATION	( )
5. PRIVATE	( )	6. GOVERNMENTAL	(X)	7. VESSELS	( )	8. COMMERCIAL	( )
. INLAND TERMINAL	( )	10. UTILITY	( )	11. NATURAL	( )	99. OTHER	( )

CAUSE

1. UNKNOWN	( )	2. HOSE FAILURE	( )	3. TRANSF. LINE FAILURE	( )
4. INGROUND TANK FAILURE	( )	5. ABOVE GRND TANK FAIL.	( )	6. SADDLE TANK FRACTURE	( )
7. CARGO TANK FAILURE	( )	8. FUEL TANK FAILURE	( )	9. HULL FRACTURE	( )
10. TANK OVERFILL	(X)	11. CONTAINER FAILURE	( )	12. VALVE FAILURE	( )
13. FIRE	( )	14. POWER FAILURE	( )	15. PUMP FAILURE	( )
16. PUMPING	( )	17. DUMPING	( )	18. ILLEGAL DISCHARGE	( )
19. SINKING	( )	20. SEEPAGE	( )	21. PUMPING BILGE	( )
22. OPEN HATCH	( )	23. VANDALISM	( )	24. BLOW BACK	( )
25. ROAD OILING/REPAIR	( )	26. VEHICULAR ACCIDENT	( )	27. TRANS/CAPACITOR	( )
28. NATURAL	( )	99. OTHER			( )

CORRECTIVE ACTIONS

1. NONE	( )	2. NONE REQUIRED	( )	3. UNKNOWN	( )	4. REMOVED	( )
5. CONTAINED & REMOVED	(X)	6. CONTRACTED	( )	7. TEST WELL(S)	( )	8. DISSAPATED	( )
9. EVAPORATED	( )	10. SANDED	(X)	11. FOAMED	( )	12. REFERRED	( )
13. CLEANED	( )	14. WASHED DOWN	( )	15. PUMPED OUT	( )	14. NUETRALIZED	( )
17. RECOVERY SYSTEM	( )	18. REPAIRED LINE	( )	19. REPAIRED TANK	( )	20. DISPERSED	( )
21. REMOVED TANK	( )	99. OTHER					( )

CLEAN-UP ACTIONS BEING TAKEN: SPEEDI DRY SPILL & REMOVED
AGENCIES NOTIFIED:
CLEANUP CONTRACTOR: D.O.T. REQUESTED: ARRIVED:
STATUS: ( ) OPEN (X) CLOSED ( ) MONITORED CODE:
RECEIVED BY: D. PRENC INSPECTOR: N.R.

CONNECTICUT DEPARTMENT OF ENVIRONMENTAL PROTECTION
Oil & Chemical Spill Section
Hazardous Materials Management Unit

SE# 169-2/14/86

ASSIGNED TO: NR SB

EMERGENCY INCIDENT REPORT

DATE: 2/14/86 TIME: 12:30 TOWN OF DISCHARGE: Hartford
FROM: BY: Fran Negri PHONE: 278-7660
REPRESENTING:
STREET ADDRESS: Cross Country Aviation
CITY: Brainard Field
LOCATION OF DISCHARGE: same

DISCHARGE TYPE: (√ PETRO ( ) CHEMICAL ( ) GAS. EMMISSION ( ) OTHER
DISCHARGE SUBSTANCE: JP-5 TOTAL QUANTITY: 20 gal
DATE OF DISCHARGE: 2-14-86 TIME OF DISCHARGE: UNK
CONTAINMENT MEASURES: Puddle of fuel oil on pavement. Speedi dry applicat will be shoveled into barrell
WATER BODY: TOTAL IN WATER:
TOTAL RECOVERED: 20 gal. RECOVERED FROM WATER:
DISCHARGER: Cross Country Aviation DISCHARGE STOPPED: Yes
DISCHARGER ACCEPTS FINANCIAL RESPONSIBILITY: yes

DISCHARGE CLASS

1. UNKNOWN ( )	2. MARINE TERMINAL ( )	3. INDUSTRIAL ( )	4. TRANSPORTATION ( )
5. PRIVATE ( )	6. GOVERNMENTAL ( )	7. VESSELS ( )	8. COMMERCIAL (√)
9. INLAND TERMINAL ( )	10. UTILITY ( )	11. NATURAL ( )	99. OTHER ( )

CAUSE

1. UNKNOWN (√)	2. HOSE FAILURE ( )	3. TRANSF. LINE FAILURE ( )
4. INGROUND TANK FAILURE ( )	5. ABOVE GRND TANK FAIL. ( )	6. SADDLE TANK FRACTURE ( )
7. CARGO TANK FAILURE ( )	8. FUEL TANK FAILURE ( )	9. HULL FRACTURE ( )
10. TANK OVERFILL ( )	11. CONTAINER FAILURE ( )	12. VALVE FAILURE ( )
13. FIRE ( )	14. POWER FAILURE ( )	15. PUMP FAILURE ( )
16. PUMPING ( )	17. DUMPING ( )	18. ILLEGAL DISCHARGE ( )
19. SINKING ( )	20. SEEPAGE ( )	21. PUMPING BILGE ( )
22. OPEN HATCH ( )	23. VANDALISM ( )	24. BLOW BACK ( )
25. ROAD OILING/REPAIR ( )	26. VEHICULAR ACCIDENT ( )	27. TRANS/CAPACITOR ( )
28. NATURAL ( )	99. OTHER unknown	(√)

CORRECTIVE ACTIONS

1. NONE ( )	2. NONE REQUIRED ( )	3. UNKNOWN ( )	4. REMOVED ( )
5. CONTAINED & REMOVED (√)	6. CONTRACTED ( )	7. TEST WELL(S) ( )	8. DISSAPATED ( )
9. EVAPORATED ( )	10. SANDED ( )	11. FOAMED ( )	12. REFERRED ( )
13. CLEANED ( )	14. WASHED DOWN ( )	15. PUMPED OUT ( )	14. NUETRALIZED ( )
17. RECOVERY SYSTEM ( )	18. REPAIRED LINE ( )	19. REPAIRED TANK ( )	20. DISPERSED ( )
21. REMOVED TANK ( )	99. OTHER		( )

CLEAN-UP ACTIONS BEING TAKEN: Barrell will be taken to Metal landfill
AGENCIES NOTIFIED: CSO
CLEANUP CONTRACTOR: Cross Country Aviation REQUESTED: ARRIVED:
STATUS: ( ) OPEN (√ CLOSED ( ) MONITORED CODE: E
RECEIVED BY: Suzanne Greville INSPECTOR: NR/CT/SB

CONNECTICUT DEPARTMENT OF ENVIRONMENTAL PROTECTION
Oil & Chemical Spill Section
Hazardous Materials Management Unit

E.A.

#772 6-7-85

EMERGENCY INCIDENT REPORT

DATE: 6-7-85 TIME: 2300 TOWN OF DISCHARGE: HARTFORD

FROM: H.Q. BY: T. SIENNA PHONE: 4200

REPRESENTING (COMPANY): CONN D.O.T.

STREET ADDRESS : BRAINERD FIELD

CITY:

LOCATION OF DISCHARGE: BRAINARD FIELD

DISCHARGE TYPE: (X) PETRO ( ) CHEMICAL ( ) GASEOUS EMISSION ( ) OTHER

DISCHARGE SUBSTANCE: AVAITION FUEL TOTAL QUANTITY: 50

DATE OF DISCHARGE: 6-7-85 TIME OF DISCHARGE: 2230

CONTAINMENT MEASURES: SANDED

****

WATER BODY: TOTAL IN WATER:

TOTAL RECOVERED: RECOVERED FROM WATER:

DISCHARGER: DISCHARGE STOPPED:

DISCHARGER ACCEPTED LEGAL RESPONSIBILITY:

DISCHARGE CLASS

1. UNKNOWN	( )	2. MARINE TERMINAL	( )	3. INDUSTRIAL	( )	4. TRANSPORATION	( )
5. PRIVATE	( )	6. GOVERNMENTAL	( )	7. VESSELS	( )	8. COMMERICAL	(X)
9. INLAND TERMINAL	( )			10. UTILITY	( )	99. OTHER	( )

CAUSE

1. UNKNOWN	( )	2. HOSE FAILURE	( )	3. TRANS. LINE FAILURE	( )
4. INGROUND TANK FAILURE	( )	5. ABOVE GROUND TANK FAILURE	( )	6. SADDLE TANK FRACTURE	( )
7. CARGO TANK FRACTURE	( )	8. FUEL TANK FAILURE	( )	9. HULL FRACTURE	( )
10. TANK OVERFILL	( )	11. CONTAINER FAILURE	( )	12. VALVE FAILURE	( )
13. FIRE	( )	14. POWER FAILURE	( )	15. PUMP FAILURE	( )
16. PUMPING	( )	17. DUMPING	( )	18. DISCHARGING	(X)
19. SINKING	( )	20. SEEPAGE	( )	21. PUMPING BILGE	( )
22. OPEN HATCH	( )	23. VANDALISM	( )	24. BLOW BACK	( )
25. ROAD OILING OR REPAIR	( )	26. VEHICULAR ACCIDENT	( )	99. OTHER	( )
27. TRANSFORMER/CAPACITOR	( )				

CORRECTIVE ACTIONS

1. NONE	( )	2. NONE REQUIRED	( )	3. UNKNOWN	( )	4. REMOVED	( )
5. CONTAINED & REMOVED	(X)	6. CONTRACTED	( )	7. TEST WELL(s)	( )	8. DISSIPATED	( )
9. EVAPORATED	( )	10. SANDED	( )	11. FOAMED	( )	12. REFERRED	( )
13. CLEANED	( )	14. WASHED DOWN	( )	15. PUMPED OUT	( )	14. NEUTRALIZED	( )
17. RECOVERY SYSTEM	( )	18. REPAIRED LINE	( )	19. REPAIRED TANK	( )		
20. REMOVED TANK	( )	99. OTHER	( )				

CLEAN-UP ACTIONS BEING TAKEN

AGENCIES NOTIFED:

CLEAN-UP CONTRACTOR: REQUESTED: ARRIVED:

STATUS: ( ) OPEN ( ) CLOSED ( ) MONITORED CODE: E

INSPECTOR: LAST DATE INSPECTED:

RECEIVED BY: D. Burton ASSIGNED TO: E. ALEXANDER

CONNECTICUT DEPARTMENT OF ENVIRONMENTAL PROTECTION
Oil & Chemical Spill Section
Hazardous Materials Management Unit

ASSIGNED TO: EA.

CASE # 234 2-28-85

EMERGENCY INCIDENT REPORT

DATE: 2/28/85 TIME: 12:20 AM TOWN OF DISCHARGE: Hartford
FROM: CSP HQ BY: Dispatcher Evans PHONE: 525-3123
REPRESENTING: Hartford FD
STREET ADDRESS : Engine 10 standing by
CITY:
LOCATION OF DISCHARGE: Brainard Field Between Building F + G @ Gate 6.

DISCHARGE TYPE: (X) PETRO ( ) CHEMICAL ( ) GAS. EMMISSION. ( ) OTHER
DISCHARGE SUBSTANCE: gasoline. TOTAL QUANTITY: 70 gal.
DATE OF DISCHARGE: TIME OF DISCHARGE:
CONTAINMENT MEASURES:

WATER BODY: ground TOTAL IN WATER: None.
TOTAL RECOVERED: RECOVERED FROM WATER:
DISCHARGER: DISCHARGE STOPPED:
DISCHARGER ACCEPTED LEGAL RESPONSIBLITY:

DISCHARGE CLASS

1. UNKNOWN	( )	2. MARINE TERMINAL	( )	3. INDUSTRIAL	( )
4. TRANSPORTATION	( )	5. PRIVATE	( )	6. GOVERNMENTAL	( )
7. VESSELS	( )	8. COMMERICAL	(X)	9. INLAND TERMINAL	( )
10. UTILITY	( )	99. OTHER	( )		

CAUSE

1. UNKNOWN	( )	2. HOSE FAILURE	( )	3. TRANS. LINE FAIL.	( )
4. INGROUND TANK FAILURE	( )	5. ABOVE GRND TANK FAIL.	( )	6. SADDLE TANK FRAC.	( )
7. CARGO TANK FAILURE	( )	8. FUEL TANK FAILURE	( )	9. HULL FRACTURE	( )
10. TANK FAILURE	( )	11. CONTAINER FAILURE	( )	12. VALVE FAILURE	( )
13. FIRE	( )	14. POWER FAILURE	( )	15. PUMP FAILURE	( )
16. PUMPING	( )	17. DUMPING	( )	18. DISCHARGING	( )
19. SINKING	( )	20. SEEPAGE	( )	21. PUMPING BILGE	( )
22. OPEN HATCH	( )	23. VANDALISM	( )	24. BLOW BACK	( )
25. ROAD OILING OR REPAIR	( )	26. VEHICULAR ACCIDENT	( )	27. TRANS/CAPACITOR	( )

99. ~~OTHER~~ Hose Fell off truck Gravity drained product (X)
Nozzle

CORRECTIVE ACTIONS

1. NONE	( )	2. NONE REQUIRED	( )	3. UNKNOWN	( )	4. REMOVED	( )
5. CONTAINED & REMOVED	(X)	6. CONTRACTED	( )	7. TEST WELL(S)	( )	8. DISSAPATE	( )
9. EVAPORATED	( )	10. SANDED	( )	11. FOAMED	( )	12. REFERRED	( )
13. CLEANED	(X)	14. WASHED DOWN	( )	15. PUMPED OUT	( )	14. NEUTRAL	( )
17. RECOVERY SYSTEM	( )	18. REPAIRED LINE	( )	19. REPAIRED TANK	( )		
20. REMOVED TANK	( )	19. OTHER					( )

CLEAN-UP ACTIONS BEING TAKEN: Sand + pads.

AGENCIES NOTIFIED: DOT + DEP. REQUESTED: ARRIVED:
CLEAN-UP CONTRACTOR: CODE:
STATUS: ( ) OPEN (X) CLOSED ( ) MONITORED INSPECTOR: Ed Alexander
RECEIVED BY: William D Hegner.

over

CONNECTICUT DEPARTMENT OF ENVIRONMENTAL PROTECTION
Oil & Chemical Spill Section
Hazardous Materials Management Unit

CASE # 234-2-28-85 ASSIGNED TO: EA

INSPECTOR'S REPORT

DATE: 2/28/85 TIME: 12:20 PM TOWN OF DISCHARGE: HARTFORD
FROM: BY: Insp Evans PHONE: 525-8123
REPRESENTING:
STREET ADDRESS :
CITY:
LOCATION OF DISCHARGE: Bernard Field Between Buildings

DISCHARGE TYPE: (X) PETRO ( ) CHEMICAL ( ) GAS. EMMISSION. ( ) OTHER
DISCHARGE SUBSTANCE: Gasoline TOTAL QUANTITY: 70
DATE OF DISCHARGE: 2/28/85 TIME OF DISCHARGE: 11 30
CONTAINMENT MEASURES: Standed + Sorbents

WATER BODY: Catch Basins TOTAL IN WATER: 5 Gal
TOTAL RECOVERED: RECOVERED FROM WATER: 5 Gal
DISCHARGER: Cross Country Aviation DISCHARGE STOPPED: Yes
DISCHARGER ACCEPTED LEGAL RESPONSIBLITY: Yes

PROPERTY OWNER:
Phone Number:

POLLUTOR: Cross Country Aviation
Mr Evans
Phone Number: 278-7660

VEHICLE IDENT: TRACTOR
Type: Reg. #:
Operator: Roman Cruciewicz License #:
Owner:
Phone No#: 278-7600

TRAILER
Type: Reg. #:
Operator: Trailer #:
Owner:
Phone No#:

CONTRACTOR INFO.: NAME:

Equipment:
Boom Vac Truck Hose
Boat F/F Mats Vactor
Special Band Tools Skimmer
Manpower ✓ Sorbents
REQUESTED: ARRIVED:

INSPECTOR:

STATE OF CONNECTICUT
DEPARTMENT OF ENVIRONMENTAL PROTECTION

STATE OFFICE BUILDING HARTFORD, CONNECTICUT 06115

WATER COMPLIANCE AND HAZARDOUS SUBSTANCES

Oil Spill Report

DATE October 19, 1974 TIME _____ OCCURRENCE NO. _____

FROM TROOP: "H" BY: Lt. Palmer TIME: 1500

PERSON MAKING REPORT Hartford Fire Dept PHONE: _____

REPRESENTING (COMPANY) _____

ADDRESS (COMPANY) _____

LOCATION OF SPILL (CITY & STATE) Hartford (Brainerd Field)

TO (BODY OF WATER) None

QUANTITY AND TYPE 60 gallons - Gasoline

AMOUNT THAT REACHED THE WATER None

SOURCE _____

CAUSE During fueling of gasoline tank truck and airplanes, overfilled the tank truck. Majority evaporated.

DISCHARGE STOPPED _____ CONTAINMENT MEASURES _____

OTHER AGENCIES CONTACTED _____

DATE AND TIME OF SPILL Oct. 19, 1974 TIME 1445

LEGAL RESPONSIBILITY ACCEPTED BY POLLUTER None (Connair)

CLEANUP ACTIONS BEING TAKEN _____

CLEANUP CONTRACTOR _____ REQUESTED _____ ARRIVED _____

CONTAINMENT LOCATION _____

REMOVAL LOCATION _____

SEE REVERSE SIDE FOR ADDITIONAL INFORMATION

SIGNATURE

This paper was produced from recycled paper - both broke and reused.

CONNECTICUT DEPARTMENT OF ENVIRONMENTAL PROTECTION
Hazardous Materials Management Unit
Oil and Chemical Spill Section

CASE # 4336 11/2/90 ASSIGNED TO: JR

EMERGENCY INCIDENT REPORT

DATE: 11/6/90 TIME: 9:45 TOWN of INCIDENT: Hartford
FROM: _____ BY: [illegible] Porter PHONE: 566-7037
REPRESENTING: Brainard Airport
ADDRESS: _____

INCIDENT LOCATION: Brainard Airport

TYPE: ( ) PETRO. (X) CHEMICAL ( ) DIELECT. ( ) GASEOUS ( ) HAZ. WST. ( ) OTHER
DISCHARGE SUBSTANCE: 5 gallons carbon tetrachloride in a container QUANTITY: 5 gal
SARA: ( ) EXTREMELY HAZ. SUB. ( ) CERCLA HAZ. SUB. FED. RQ _____
( ) RELEASE CROSSED PROPERTY LINE ( ) PROTECTIVE ACTIONS (cont. other side)
DATE OF SPILL: 11/2/90 TIME OF SPILL: 01:00 SPILL STOPPED No spill
MISC. INFO: 5 gal drum uncovered night shift firefighter - found in corner of hangar abandoned

WATER BODY: No TOTAL IN WATER: _____
TOTAL RECOVERED: _____ RECOVERED FROM WATER: _____
DISCHARGER: Unknown
DISCHARGER ACCEPTS FINANCIAL RESPONSIBILITY: ( )YES ( )NO

DISCHARGE CLASS: 1.( ) UNKNOWN 2.( ) MARINE TERMINAL 3.( ) INDUSTRIAL
4.( ) TRANSPORTATION 5.( ) PRIVATE 6.(X) GOVERNMENTAL 7.( ) VESSEL
8.( ) COMMERCIAL 9.( ) INLAND TERMINAL 10.( ) UTILITY 11.( ) NATURAL
99.( ) OTHER _____

CAUSE: 1( ) UNKNOWN 2( ) HOSE FAILURE 3( ) TRANSF. LINE FAILURE
4( ) INGROUND TANK FAIL. 5( ) ABOVE GROUND TANK FAIL. 6( ) SADDLE TANK FAIL.
7( ) CARGO TANK FAIL. 8( ) FUEL TANK FAIL. 9( ) HULL FRACTURE 10( ) OVERFILL
11( ) CONTAINER FAIL. 12( ) VALVE FAIL. 13( ) FIRE 14( ) POWER FAILURE
15( ) PUMP FAIL. 16( ) PUMPING 17( ) DUMPING 18( ) ILLEGAL DISCHARGE
19( ) SINKING 20( ) SEEPAGE 21( ) PUMPING BILGE 22( ) OPEN HATCH
23( ) VANDALISM 24( ) BLOW BACK 25( ) ROAD OILING/REPAIR 26( ) M/V ACCIDENT
27( ) TRANS./CAPACITOR 28( ) NATURAL
99(X) OTHER 5 gal container abandoned

CORRECTIVE ACTIONS: 1( ) NONE 2( ) NONE REQUIRED 3( )UNKNOWN 4( ) REMOVED
5( ) CONTAINED & REMOVED 6( ) CONTRACTED 7( ) TEST WELL(S) 8( ) DISSIPATED
9( ) EVAPORATED 10( ) SANDED 11( ) FOAMED 12( ) REFERRED 13( ) CLEANED
14( ) WASHED DOWN 15( ) PUMPED OUT 16( ) NEUTRALIZED 17( ) RECOVERY SYSTEM
18( ) REPAIRED LINE 19( )REPAIRED TANK 20( )DISPERSED 21( ) REMOVED TANK
99(X) OTHER Container will be disposed of thru DOT

CLEAN-UP ACTIONS BEING TAKEN: DOT called

AGENCIES NOTIFIED: DEP
CLEAN-UP CONTRACTOR(S): _____ REQUESTED: _____ ARRIVED: _____
STATUS: ( ) OPEN ( ) CLOSED ( ) MONITORED CODE: _____
RECEIVED BY: J. Wilcox INSPECTOR: JR
DATE/TIME ASSIGNED: __/__/__, ____: _____ ESTIMATED ETA: _____

CONNECTICUT DEPARTMENT OF ENVIRONMENTAL PROTECTION
BUREAU OF WASTE MANAGEMENT (PROGRAM P3-93)
SPILL INCIDENT CORRECTIVE ACTIONS TAKEN FOR 1993

TOWN SPILLED	CASE #	DATE SPILL	POLLUTERS NAME	QUANTITY	DISCHARGE SUBSTANCE	CORRECTIVE ACTION(S) TAKEN	ADDRESS OF INCIDENT / WATER BODY/MEDIA	STATUS	BADGE
HARTFORD	6972	12/23/93		8 YRD	#2 FUEL OIL	REMOVED TANK ,SOIL REMOVAL	772 PROSPECT AVE GROUND SURFACE	CLOSED	NR N
HARTFORD	7162	12/23/93	ST OF CT MILITARY DEPT	20 YRD	JP-4	PUMPED OUT ,SOIL REMOVAL ,REMOVED TANK	BRAINARD FIELD GROUND SURFACE	CLOSED	924 N
HARTFORD	7066	12/24/93		0.25 GAL	MOTOR OIL	SANDED	809 CAPITOL AVE GROUND SURFACE	CLOSED	NR N
HARTFORD	7082	12/30/93	JOSEPH RAFALA	60 YRD	GASOLINE	REMOVED TANK ,SOIL REMOVAL	464 WASHINGTON ST GROUND SURFACE	CLOSED	913 N
HARTFORD	7083	12/30/93	CT RESOURCE RECOVERY AUTH	2 GAL	DIESEL FUEL	SOIL REMOVAL	HARTFORD LANDFILL GROUND SURFACE	CLOSED	NR N
HARTFORD	7155	12/30/93	RUPERTS EXXON	2 GAL	DIESEL FUEL	DISSAPATED ,EVAPORATED	550 ALBANY AVE GROUND SURFACE	CLOSED	NR N
HARTFORD	7153	12/31/93	RESIDENT	1 GAL	#2 FUEL OIL	SANDED ,CLEANED	97 WEBSTER ST GROUND SURFACE	CLOSED	NR N
HARTFORD	7157	12/31/93		1 GAL	GASOLINE	SANDED	529 BLUE HILLS AVE GROUND SURFACE	CLOSED	NR N
HARTFORD	7158	12/31/93		10 GAL	GASOLINE	SANDED ,CLEANED	3580 MAIN ST GROUND SURFACE	CLOSED	NR N
HARTLAND	6792	12/05/93		5 GAL	ANTIFREEZE	CONTAINED/REM	RT 20/PETERSON RD SALMON BROOK WEST BRANCH	CLOSED	NR N
HARWINTON	2992	06/11/93		5 GAL	TRANSMISSION FLUID	SANDED	RT 44/LOCUST ST GROUND SURFACE	CLOSED	NR N
HARWINTON	3838	07/26/93		UNKNOWN	IRON BACTERIA	NONE REQUIRED	RT 4/RT 118 LEAD MINE BROOK	CLOSED	915 N
HARWINTON	4694	09/02/93	HOWARD WINTERSON	UNKNOWN	#2 FUEL OIL	REMOVED TANK	RTE 4/SOUTH RD GROUND SURFACE	CLOSED	NR N
HARWINTON	5034	09/12/93		4 GAL	TRANSMISSION FLUID	SANDED	RT 118/CLEAR VIEW AVE GROUND SURFACE	CLOSED	NR N
HARWINTON	6143	11/12/93	RICHARDS CORP	70 GAL	DIESEL FUEL/HYDRAULIC OIL	CONTAINED/REM,SANDED	RT 72 S/B RT 4/BROOKFIELD RD GROUND SURFACE	CLOSED	912 N
HARWINTON	7059	12/22/93		2 GAL	GASOLINE	SANDED	RT 4/TEXACO GROUND SURFACE	CLOSED	NR N
HEBRON	520	02/02/93	NORTHEAST UTILITIES	20 GAL	TRANSFORMER OIL NON PCB	CONTAINED/REM	KARLSWOOD RD GROUND SURFACE	CLOSED	NR N

1136

TOWN SPILLED	CASE #	DATE SPILL	POLLUTERS NAME	QUANTITY	DISCHARGE SUBSTANCE	CORRECTIVE ACTION(S) TAKEN	ADDRESS OF INCIDENT	WATER BODY/MEDIA	STATUS	1136 BADGE
HARTFORD	4775	08/30/93		0.5 GAL	TRANSMISSION FLUID	SANDED	390 FAIRFIELD AVE	GROUND SURFACE	CLOSED	NR N
HARTFORD	4776	08/30/93		1 GAL	GASOLINE	SANDED	PARK TERRACE/RUSS ST	GROUND SURFACE	CLOSED	NR N
HARTFORD	4637	08/31/93		UNKNOWN	FREON 22 DUPONT 8 CANNISTERS	REMOVED	I-84 E/B/FLATBUSH AVE EX	GROUND SURFACE	CLOSED	935 N
HARTFORD	4649	08/31/93		1 GAL	JET A	CONTAINED/REM	251 MAXIM RD	GROUND SURFACE	CLOSED	NR N
HARTFORD	4946	08/31/93	ATKINSON FREIGHT LINES	40 GAL	DIESEL FUEL	CONTAINED/REM,SANDED	I-91 N/B EX 34	GROUND SURFACE	CLOSED	NR Y
HARTFORD	4656	09/01/93		40 YRD	#2 FUEL OIL		3580 MAIN ST	GROUND SURFACE	OPEN	932 N
HARTFORD	4848	09/06/93		3 GAL	TRANSMISSION FLUID/ANTIFREEZE	SANDED	75 FRANKLIN AVE	GROUND SURFACE	CLOSED	NR N
HARTFORD	5012	09/07/93	RESIDENT	2 GAL	#2 FUEL OIL	CONTAINED/REM	43 DEERFIELD AVE	GROUND SURFACE	CLOSED	NR N
HARTFORD	4807	09/09/93	KASDAN FUEL	2 GAL	#4 FUEL OIL	CONTAINED/REM	10 LOVE LANE	GROUND SURFACE	CLOSED	NR N
HARTFORD	4883	09/10/93		UNKNOWN	33 PPM HYDROCARBONS		100 WELLINGTON ST	GROUND SURFACE	OPEN	913 N
HARTFORD	4892	09/10/93		40 YRD	#6 OIL	CONTAINED/REM	3580 MAIN ST	GROUND SURFACE	CLOSED	915 N
HARTFORD	4897	09/13/93		4 GAL	GASOLINE	SANDED	944 ASYLUM AVE	GROUND SURFACE	CLOSED	NR N
HARTFORD	4921	09/15/93		UNKNOWN	PAINT	NONE REQUIRED	61-63 ASHLEY ST	GROUND SURFACE	CLOSED	NR N
HARTFORD	4925	09/15/93	CONN NATIONAL GUARD	5 GAL	10 WEIGHT OIL	CONTAINED/REM	360 BROAD ST	GROUND SURFACE	CLOSED	NR N
HARTFORD	5042	09/15/93		10 GAL	DIESEL FUEL	SANDED	90 LOCUST ST	GROUND SURFACE	CLOSED	NR N
HARTFORD	5284	09/16/93	ARMY NATIONAL GUARD	UNKNOWN	DIESEL FUEL	CONTAINED/REM	360 BROAD ST	GROUND SURFACE	CLOSED	NR N
HARTFORD	6031	09/18/93		1 GAL	GASOLINE	REMOVED ,SANDED	MAIN/GOLD ST	GROUND SURFACE	CLOSED	NR N

TOWN SPILLED	CASE #	DATE SPILL	POLLUTERS NAME	QUANTITY	DISCHARGE SUBSTANCE	CORRECTIVE ACTION(S) TAKEN	ADDRESS OF INCIDENT / WATER BODY/MEDIA	STATUS	BADGE
									1136
HARTFORD	4299	08/02/94	CITY OF HARTFORD	UNKNOWN	#2 FUEL OIL	REMOVED TANK ,SOIL REMOVAL	489-495 PARK ST GROUND SURFACE	CLOSED	916 N
HARTFORD	4302	08/03/94	EDART TRUCK RENTAL	UNKNOWN	GASOLINE	NONE REQUIRED	185 WEST SERVICE RD GROUND WATER	CLOSED	916 N
HARTFORD	4426	08/03/94		1 GAL	MOTOR OIL	SANDED	ALBANY/WOODLAND AVE GROUND SURFACE	CLOSED	NR N
HARTFORD	4430	08/03/94	NORTHEAST UTILITIES	1 GAL	TRANSFORMER OIL	CONTAINED/REM	1330 BLUE HILLS AVE GROUND SURFACE	CLOSED	NR N
HARTFORD	4338	08/04/94		50 GAL	GASOLINE		CHARTER OAK TERR/OVERLOOK ST GROUND SURFACE	OPEN	916 N
HARTFORD	4446	08/06/94	CITY OF HARTFORD	UNKNOWN	ODOR FROM LANDFILL	REFERRED	58C MONTVILLE/MAIN AIR	CLOSED	NR N
HARTFORD	4580	08/06/94		20 GAL	MOTOR OIL	CONTAINED/REM,CONTRACTED	WOLCOTT/WARD ST GROUND SURFACE	CLOSED	916 Y
HARTFORD	4378	08/08/94	AIR ONE	2 GAL	DIESEL FUEL	CONTAINED/REM	201 MAXIM RD GROUND SURFACE	CLOSED	NR N
HARTFORD	4556	08/08/94		2 GAL	TRANSMISSION FLUID	SANDED	MAIN/PLEASANT ST GROUND SURFACE	CLOSED	NR N
HARTFORD	4464	08/10/94	MICHAEL COHEN & ASSOC INC	UNKNOWN	#2 FUEL OIL	REMOVED TANK ,SOIL REMOVAL	22 KENYON ST GROUND WATER	CLOSED	916 N
HARTFORD	4469	08/10/94		UNKNOWN	FREON	REFERRED	40 JENNINGS RD INSIDE BUILDING	CLOSED	NR N
HARTFORD	4513	08/10/94	GEORGE A TOMASSO	2 GAL	DIESEL FUEL	CONTAINED/REM	COMMERCE/MECHANIC ST GROUND SURFACE	CLOSED	NR N
HARTFORD	4605	08/10/94		5 GAL	MOTOR OIL	SANDED	BLUE HILLS/ALBANY AVE GROUND SURFACE	CLOSED	NR N
HARTFORD	4619	08/12/94		1 GAL	MOTOR OIL	SANDED	500 VINE ST GROUND SURFACE	CLOSED	NR N
HARTFORD	4661	08/12/94		15 GAL	GASOLINE	SANDED	BROAD ST/CAPITOL AVE GROUND SURFACE	CLOSED	NR N
HARTFORD	4681	08/14/94		15 GAL	GASOLINE/HYDRAULIC OIL	SANDED	ALBANY/BLOOMFIELD AVE GROUND SURFACE	CLOSED	NR N
HARTFORD	4583	08/15/94	ATLAS OIL	UNKNOWN	GASOLINE	REMOVED TANK ,SOIL REMOVAL	255 FARMINGTON AVE GROUND SURFACE	CLOSED	916 N

TOWN SPILLED	CASE # DATE SPILL POLLUTERS NAME	ADDRESS OF INCIDENT	1136
QUANTITY DISCHARGE SUBSTANCE	CORRECTIVE ACTION(S) TAKEN	WATER BODY/MEDIA	STATUS BADGE
HARTFORD	3201 06/16/94 COLT MFG	150 HUYSHOPPE AVE	
UNKNOWN BYPRODUCTS OF FIBERGLASS FIRE	OTHER	INSIDE BUILDING	CLOSED 912 N
HARTFORD	3209 06/17/94 GEORGE TOMASSO CONSTR	232 COLUMBUS BLVD	
15 GAL HYDRAULIC OIL	SOIL REMOVAL	GROUND SURFACE	CLOSED NR N
HARTFORD	3318 06/22/94 TOLLAND LANDSCAPERS	3580 MAIN ST	
8 LBS FERTILIZER/TENIKA	REMOVED	GROUND SURFACE	CLOSED 913 N
HARTFORD	3391 06/23/94 BLONDERS AUTO SALVAGE	SANFORD/WINDSOR ST	
UNKNOWN GASOLINE	NONE REQUIRED	GROUND SURFACE	CLOSED 916 N
HARTFORD	3407 06/23/94 HARTFORD M D C	125 MAXIM RD	
UNKNOWN WASTE OIL	SOIL REMOVAL	GROUND SURFACE	CLOSED NR N
HARTFORD	3568 06/26/94	50 GRAND ST	
4 GAL GASOLINE	SANDED	GROUND SURFACE	CLOSED NR N
HARTFORD	3449 06/27/94	65 YALE ST	
UNKNOWN HG 5 MG	CONTAINED/REM	INSIDE BUILDING	CLOSED NR N
HARTFORD	3471 06/28/94 COLT MFG	HUYSHOPPE AVE	
5 GAL MACHINE OIL	CONTAINED/REM,SOIL REMOVAL	GROUND SURFACE	CLOSED 916 N
HARTFORD	7707 06/28/94 CITY OF HARTFORD	28 GILLETTE ST	
UNKNOWN HYDRAULIC OIL	CONTAINED/REM	GROUND SURFACE	CLOSED 916 N
HARTFORD	3514 06/29/94	BRAINARD/AIRPORT RD	
40 GAL HYDRAULIC OIL	SANDED	GROUND SURFACE	CLOSED NR N
HARTFORD	3523 06/29/94	TOWER AVE/MT SINAI	
1.5 GAL GASOLINE	SANDED	GROUND SURFACE	CLOSED NR N
HARTFORD	3602 07/01/94 RESIDENTS	244 FRANKLIN AVE	
UNKNOWN MOTOR OIL	OTHER	GROUND SURFACE	CLOSED 916 N
HARTFORD	3691 07/03/94	BLUE HILLS AVE/PLAINFIELD ST	
1 GAL GASOLINE	SANDED	GROUND SURFACE	CLOSED NR N
HARTFORD	3623 07/05/94 AMERICAN PRODUCTS	71 BARTHOLOMEW AVE	
UNKNOWN ASBESTOS 4 BAGS	REMOVED	GROUND SURFACE	CLOSED 913 N
HARTFORD	3644 07/06/94 CITY OF HARTFORD HOUSING AUTHORITY	SANDBLOCK AVE/DUTCH POINT	
16 YRD ASBESTOS	CONTAINED/REM	GROUND SURFACE	CLOSED 913 N
HARTFORD	3866 07/09/94	BROAD/VERNON ST	
2 GAL GASOLINE	SANDED	GROUND SURFACE	CLOSED NR N
HARTFORD	3872 07/09/94	ARBOR/CAPITOL AVE	
1.25 GAL MOTOR OIL	SANDED	GROUND SURFACE	CLOSED NR N

CTDEP TRANSFER ACT FORMS

The following site specific information was revealed. Copies of these documents are attached to this EnviroCheck report.

Site Address: 50 MURPHY ROAD, HARTFORD, CT
Owner: AIRPORT TRUCK CENTER, INC.
Operator: AIRPORT TRUCK CENTER, INC.
Doing Business As:
Property Owner: AIRPORT TRUCK CENTER, INC.
Transferor: AIRPORT TRUCK CENTER, INC.
Transferee: THE METROPOLITAN DISTRICT
Date of Transfer: 11/19/93
Type of Form Filed: III

ABOUT THIS DATABASE...

Forms I through IV, CTDEP Transfer Program, Site Remediation and Closure Division, Bureau of Waste Management file documents from CTDEP Transfer Act Program. Transfer Bill Forms I through IV are filed as a result of the transfer of a property with a listed land use or a record of generating a regulated quantity of hazardous waste (an establishment). A Form I declares that no discharge of hazardous waste has occurred on the site, while Forms II and III state that a release has occurred and either has been or will be mitigated. A Form IV states that a release has occurred, remediation has been completed and monitoring may continue. Only those establishments in compliance with the Transfer Bill have forms on file.

Revised 2/90

RECEIVED
DEC 06 1993
WATER MANAGEMENT
PERMITTING, ENFORCEMENT
& REMEDIATION DIVISION

CERTIFICATION

Submitted Pursuant to Connecticut General Statutes Sections 22a-134 to 22a-134 (d), inclusive.

FORM III

(Complete all sections of Form III when a release has occurred which has not been cleaned up in a manner approved by the Commissioner of Environmental Protection or for any other reason a negative declaration cannot be submitted). Form III must be submitted prior to the transfer.

SECTION A. GENERAL ESTABLISHMENT INFORMATION

1. OWNER OF ESTABLISHMENT

a. Name (if corporation, the full exact name as registered with the Connecticut Secretary of State):

Airport Truck Center, Inc.

b. Mailing Address: Street: 251 Wickham Road

Town: Glastonbury State CT Zip 06033

c. Authorized Contact: Name: Alfred E. Paulekas

Title: President

Phone No.: (203) 633-7838

d. EPA (RCRA) ID No.: CTD _ _ _ _ _ _ _ _ _

e. Type of transfer: Transfer of ownership (conveyance of real estate)

2. OPERATOR OF ESTABLISHMENT

a. Name (Give name or company which exists/existed on-site. If a corporation, the full exact name as registered with the Connecticut Secretary of State):

Airport Truck Center, Inc.

b. Mailing Address: Street: 251 Wickham Road

Town: Glastonbury State CT Zip 06033

c. Authorized Contact: Name: Alfred E. Paulekas

Title: President

Phone No.: (203) 633-7838

RECEIVED
JAN 18 1994
WATER MANAGEMENT
PERMITTING, ENFORCEMENT
& REMEDIATION DIVISION

3. PROPERTY OWNER

a. Name: Airport Truck Center, Inc.
(as appears in land records)

b. Mailing address: Street: 251 Wickham Road

Town: Glastonbury State CT Zip 06033

c. Authorized Contact: Name: Alfred E. Paulekas

Title: President

Phone No.: (203) 633-7838

d. Map: Include a map of the property location.

DESCRIPTION IN PROPERTY DEED: Recorded on page 1234 of volume 100, of the town of Hartford land records, as lot 018, block 001 on map 233 in the town of Hartford, Tax Assessor's Office.

SECTION B. Indicate the reason why the transferor is unable to submit a negative declaration:

Tank and soil removal as referenced in that certain report entitled, "Report on Environmental Activities at 50 Murphy Road, Hartford, Connecticut...ERI Project No. 1020-93 July 1993" (copy attached) and "Phase II Environmental Site Assessment, Airport Truck Center, Inc., 50 Murphy Road, Hartford, Connecticut, November 1, 1993" (copy attached).

SECTION C: CERTIFICATION

An establishment located at 50 Murphy Road (street) Hartford (town) is being transferred on 11/19/93 (Date) by Airport Truck Center, Inc. (Transferor) to The Metropolitan District (Transferee).

The transferor is unable to submit a negative declaration to the transferee under 22a-134(a) of the Connecticut General Statutes.

As a party to the transfer, I certify that, to the extent necessary to minimize or mitigate a threat to human health or the environment, I shall contain, remove, or otherwise mitigate the effects of any discharge, spillage, uncontrolled loss, seepage, or filtration of hazardous waste at the site of said establishment in accordance with procedures and a time schedule approved

(continued next page...)

by the Commissioner of Environmental Protection pursuant to an order, stipulated judgment, or consent agreement. I have personally examined and am familiar with the information submitted in this document and certify that based on reasonable investigation, including inquiry of those individuals immediately responsible for obtaining the information, the submitted information is true, accurate, and complete. I am aware that if I knowingly submit false information or fail to comply with the provisions of Connecticut General Statute Section 22a-134(a), I may be subject to a forfeiture of up to $100,000.

Authorized signature (as specified in instructions):

Name (Type or Print): Alfred E. Paulekas

Title: President

Mailing address: Street: 251 Wickham Road

Town: Glastonbury State CT Zip 06033

Phone No. (203) 633-7838

Representing: Airport Truck Center, Inc.

Involvement in the transfer: President of Seller

Signature:

Date signed: 11 / 19 / 93

"Subscribed and sworn to before me this 19 day of November, 19 93."

~~Notary Public~~: Paul W Ford

Commissioner of the Superior Court PAUL W. FORD

****

This document was received by me on 11 / 19 / 93.

Name:

Title:

Representing: The Metropolitan District

Signature:

Address: 555 Main Street

Hartford, CT

Revised

Form prescribed by the Connecticut Dept. of Environmental Protection. 2/90

The DEP has not reviewed the information submitted in this form and does not certify that such information is correct.

FORM OF ACKNOWLEDGEMENT

(Attach to certification for Forms I, II, and III)

FOR INDIVIDUAL:

State of Connecticut ss. (Town, City, Date)

County of _____

On this the _____day of _____, 19_____, before me,

_____, the undersigned officer, personally
(Name of Notary)
appeared _____, known to me
(Name of individual(s))
(or satifactorily proven) to be the person(s) whose name(s) is/are subscribed to the within instrument and acknowledged that he/she/they executed the same for the purposes therein contained.

In witness whereof I hereunto set my hand. _____

_____
(Signature of Notary Public)

FOR A CORPORATION

State of Connecticut ss. (Town, City, Date)

County of: Hartford

On this the 19 day of November, 1993, before me,

_____, the undersigned officer, personally
(Name of Notary)
appeared Alfred E. Paulekas who acknowledged himself to be
(Name of officer)
the President of Airport Truck Center, Inc.,
(Title of officer) (Name of corporation)
a corporation, and that he, as such President, being
(Title of officer)
authorized so to do, executed the foregoing instrument for the purposes therein contained, by signing the name of the corporation by himself as

President.
(Title of officer)

In witness whereof I hereunto set my hand. _____

Paul W. Doll
(Signature of ~~Notary Public~~ Commissioner of the Superior Court

SUMMARY OF AREA RESULTS

Part 2 of 2

US Environmental Protection Agency Records		Search Radius
[ ]	NATIONAL PRIORITY LIST SITE	1 mile*
[3]	CERCLIS NFRAP SITE	1 mile*
[2]	RCRA HAZARDOUS WASTE TSDF	1 mile*
[4]	SUPERFUND UNIVERSE REPORTS	1 mile*

CT Department of Environmental Protection Records		
[1]	STATE SUPERFUND SITE	1 mile*
[ ]	STATE SUPERFUND PRIORITY LIST SITE	1 mile*
[ ]	STATE LANDFILLS	1/2 mile*

Above is a list of the databases that were searched. A number in the box shows the number of documents found in the area which are described in the following pages. The area search does not include hard copy documents. These are available upon request.

* Note: These sites searched using the Radius Map searching system.

AREA RADIUS SEARCH

Sites located within 1 mile of the subject site. To order available documents revealed below, use attached follow-up order form.

1. **Name:** COLT INDUSTRIES
   Address: 150 HUYSHOPE AVENUE, HARTFORD, CT
   Designation: CERCLIS NFRAP, RCRA TSDF
   Location Relative to Site: 7/8 MILE NORTHWEST
   Available Documents: PAPLUS(38 pages)

2. **Name:** PRATT & WHITNEY, COLT STREET
   Address: COLT STREET, EAST HARTFORD, CT
   Designation: CERCLIS NFRAP, STATE SUPERFUND
   Location Relative to Site: 1/3 MILE NORTHEAST
   Available Documents: PA(23 pages)

3. **Name:** PRATT & WHITNEY ENGINE
   Address: PENT ROAD, EAST HARTFORD, CT
   Designation: CERCLIS NFRAP, RCRA TSDF
   Location Relative to Site: 1/4 MILE EAST
   Available Documents: PAPLUS(21 pages)

ABOUT THIS DATABASE...

This map notes the locations of National Priority List (NPL), Comprehensive Environmentsl Response Compensation and Liability Information System (CERCLIS), No Further Response Action Planned (NFRAP),RCRA TSDFs, Connecticut State Superfund sites (SS) and State Superfund Priority List sites (SPL). EnviroCheck Ltd. mapped these sites individually on U.S.G.S. quadrangle maps, using information from other EnviroCheck files.

Connecticut Department of Transportation

Bureau of Aviation and Ports

STORM WATER POLLUTION PREVENTION PLAN

for

BRAINARD GENERAL AVIATION AIRPORT

Prepared for:
Connecticut Department of Transportation
Bureau of Aviation and Ports
P.O. Box 317546
Newington, CT 06131-7546

Prepared by:
Metcalf & Eddy, Inc.
860 North Main Street Extension
Wallingford, CT 06492

STATE OF CONNECTICUT
DEPARTMENT OF ENVIRONMENTAL PROTECTION

February 2, 1998

RON SAWYER
STATE OF CONNECTICUT, DEPT. OF TRANSPORTATION
PO BOX 317546
2800 BERLIN TNPK
NEWINGTON, CT 06131-7546

Dear Applicant:

This letter is to confirm the receipt of the following application package:

Permit Type: GENERAL PERMITS

STORMWATER INDUSTRIAL - (BRAINARD AIRPORT)

Your application has been assigned the following application number: **199800658**
Please include this number on all correspondence regarding this application.

As of today, the following materials have been received:

ITEM	REQUIRED FEE	FEE RECEIVED	RECEIVED ON
Application Package			**JANUARY 6, 1998**
Application Fee:	$ .00	$ .00	

The fee for this application has been discounted 100%.

If there are any questions regarding this notice, please feel free to contact the Central Permit Processing Unit at (860)424-4004.

Your application has been forwarded to the appropriate permit program. As a reminder, depending on the type of permit you are seeking, you may be required to publish notice of your application in accordance with Section 22a-6g of the General Statutes and submit a copy of such notice to DEP. If this is the case, DEP will not process your application further until we have received the certified copy of such notice.

If you have specific technical questions regarding your application, please contact the permit program directly:

WATER MANAGEMENT BUREAU/PERMITS, ENFORCEMENT & REMEDIATION DIVISION, (860) 424-3018

Please be aware that any work without the permits or authorizations required by

Section 22a-430b CGS

is a violation of state law, and may subject you to enforcement action. Also, the application review process is a continuing one. The department may request further information to evaluate your application.

Thank You.

Sincerely,

Central Permit Processing Unit

STATE OF CONNECTICUT
DEPARTMENT OF ENVIRONMENTAL PROTECTION
Central Permit Processing Unit
79 Elm Street
Hartford, CT 06106-5127

Permit Application Transmittal Form

Please complete this transmittal form in accordance with the instructions in order to ensure the proper handling of your application(s) and the associated fee(s). Print legibly or type.

DEP USE ONLY
Document No. _____
Rec'd CPPU _____
Rec'd Program _____

Part I: Applicant Information

Applicant: State of Connecticut Department of Transportation
Company Name or, if applicant is an individual, write name in the following format:
Title (Mr, Ms, Dr) First Name Middle Initial Last Name Suffix (Jr, PE, PhD)

Mailing Address: Bradley International Airport - Admiinsitration Office

City/Town: Windsor Locks State: CT Zip Code: 06096 -

Phone: (860) 292-2006 ext.: _____ Fax: (860) 627-3594

Contact Person: Kenneth J. Robert Phone: (860) 292-2006 ext.: _____

☐ Check if any co-applicants. If so, attach additional sheet(s) with the required information as supplied above.

Applicant is a(n) (check one): ☐ individual ☐ company ☐ federal ☒ state ☐ municipal

If a Company, list company type (e.g., corporation, limited partnership, etc.) _____

Applicant Billing Address: _____

City/Town: _____ State: _____ Zip Code: _____ -

Billing Contact Name: _____ Phone: ( ) _____ ext.: _____

Part II: Project Information

Brief Project Description: Stormwater Discharges from Industrial Activity

Location (City/Town): Hartford

Other Project Permits (*not* included with this form): N/A

Permit Description	Issuing Authority	Submittal Date	Issuance Date	Denial Date	Permit #

Part IV: General Permit Registrations and Requests for Other Authorizations Application and Fee Information

✓	General Permits and Other Authorizations	Initial Fees	# of Apps.	Total Initial Fees	Original + Required Copies
	AIR EMISSIONS				
	Emergency Authorization	★★			1 + 0
	Temporary Authorization	★★			1 + 0
	WATER DISCHARGES				
	Car Wash Wastewater	$437.50			1 + 0
	Domestic Sewage	$250.00			1 + 0
	Food Processing Wastewater	$250.00			1 + 0
	Groundwater Remediation Wastewater to a Sanitary Sewer	$250.00			1 + 0
	Hydrostatic Pressure Testing (Natural Gas Pipelines)	$500.00			1 + 1
	Hydrostatic Pressure Testing	$250.00			1 + 0
	Minor Non-Contact Cooling Water	$500.00			1 + 1
	Minor Photographic Processing	$ 50.00			1 + 0
	Minor Printing & Publishing Wastewater	$250.00			1 + 0
	Minor Tumbling or Cleaning of Parts Wastewater	$500.00			1 + 1
	Stormwater Associated with Commercial Activities	$250.00			1 + 0
	Stormwater Associated with Industrial Activities	$250.00	1	$250.00	1 + 0
	Stormwater & Dewatering Wastewaters-Construction Activities	$250.00			1 + 0
	Vehicle Service Floor Drain Wastewater	$ 50.00			1 + 0
	Water Treatment Wastewater	$250.00			1 + 0
	Emergency Authorization - Discharge to POTW	$250.00			1 + 0
	Emergency Authorization - Discharge to Surface Water	$500.00			1 + 0
	Temporary Authorization - Discharge to POTW	$250.00			1 + 0
	Temporary Authorization - Discharge to Surface Water	$500.00			1 + 0
	INLAND WATER RESOURCES				
	Emergency Authorization	★★			★★
	Temporary Authorization	★★			★★
	OFFICE OF LONG ISLAND SOUND PROGRAMS				
	Emergency Authorization	★★			1 + 0
	Temporary Authorization	★★			1 + 0
	WASTE MANAGEMENT				
	Asbestos Disposal Authorization	$160.00			1 + 0
	Drop-site Recycling Facility	$100.00			1 + 0
	Limited Processing Recycling Facility	$250.00			1 + 0
	Recyclables Transfer Facility	$250.00			1 + 0
	Single Item Recycling Facility	$250.00			1 + 0
	Special Waste Authorization	$350.00			1 + 0
	Emergency Authorization	★★			
	Temporary Authorization	★★			
	New Unlisted General Permit				
	Note: Carry totals over to Part III, page 2 of this form.	TOTAL →		$250.00	

★★ Contact the specific permit program for this information

General Permit Registration Form for the Discharge of Stormwater Associated with Industrial Activity

Please complete this form in accordance with the general permit (DEP-PERD-GP-014) in order to ensure the proper handling of your registration. Print or type unless otherwise noted. You must submit the *Permit Application Transmittal Form* (DEP-APP-001) and the registration fee along with this form.

DEP USE ONLY
Application No.
Permit No.
Facility I.D.

Part I: Registration Type

Enter a check mark in the appropriate box identifying the registration type.

This registration is for (check one):

- ☐ A *new* general permit registration
- ☐ A *replacement* of an individual NPDES permit
- ☒ A *renewal* of an existing general permit
- ☐ A *modification* of an existing general permit

Please identify any previous or existing permit number in the space provided:

GSW001457

Part II: Fee Information

A fee of $250.00 is to be submitted with *each* registration that you are submitting. For municipalities, there is no fee. The registration will not be processed without the fee.

Part III: Registrant Information

1. Fill in the name of the registrant(s) as indicated on the *Permit Application Transmittal Form* (DEP-APP-001):

Registrant: State of Connecticut Department of Transportation

Phone: (860) 292-2006 ext: _____ Fax: (860) 627-3594

☐ Enter a check mark if there are co-registrants. If so, label and attach additional sheet(s) with the required information as supplied above.

Facility Name: Brainard Airport

General Permit Registration Form for the Discharge of Stormwater Associated with Industrial Activity

Please complete this form in accordance with the general permit (DEP-PERD-GP-014) in order to ensure the proper handling of your registration. Print or type unless otherwise noted. You must submit the *Permit Application Transmittal Form* (DEP-APP-001) and the registration fee along with this form.

DEP USE ONLY
Application No.
Permit No.
Facility I.D.

Part I: Registration Type

Enter a check mark in the appropriate box identifying the registration type.

This registration is for (check one):

- ☐ A *new* general permit registration
- ☒ A *replacement* of an individual NPDES permit
- ☐ A *renewal* of an existing general permit
- ☐ A *modification* of an existing general permit

Please identify any previous or existing permit number in the space provided:

GSW001457

Part II: Fee Information

A fee of $250.00 is to be submitted with *each* registration that you are submitting. For municipalities, there is no fee. The registration will not be processed without the fee.

Part III: Registrant Information

1. Fill in the name of the registrant(s) as indicated on the *Permit Application Transmittal Form* (DEP-APP-001):

Registrant: State of Connecticut Department of Transportation

Phone: (860) 292-2006 ext: _____ Fax: (860) 627-3594

☐ Enter a check mark if there are co-registrants. If so, label and attach additional sheet(s) with the required information as supplied above.

Facility Name: Brainard Airport

Part V: Stormwater Discharge Information

1. Number, type, material and size of conveyances, outfalls, or channelized flows that run off the site (e.g. 15" concrete pipe): 15" corrugated metal pipe (A), 15" reinforced concrete pipe (B), 21" corrugated metal pipe (C), unknown diameter corrugated metal pipe (D)

2. Where does stormwater discharge to:

   - Municipal Separate Storm System? ☒ Yes ☐ No Name: MDC
   - Surface water body or wetlands? ☒ Yes ☐ No Name: Connecticut River
   - Is discharge located less than 500 feet from a tidal wetland which is not a fresh-tidal wetland?

     ☐ Yes ☐ No (only for discharges initiated after October 1, 1997)

3. Name of the watershed where the site is located *OR* nearest waterbody to which it discharges:
   Connecticut River

4. Volume of one inch of rainfall runoff from the site for a 24-hr., 25 year storm, if available:
   Not Available

Part VI: Supporting Documents

☒ Please enter a check mark here as verification that an 8½" X 11" copy of the relevant portion of a USGS Quadrangle Map indicating the exact location of the facility has been submitted with this registration. Indicate the quadrangle name on the map, and be sure to include the registrant's name as indicated on the *Permit Application Transmittal Form*. (To obtain a copy of the relevant USGS Quadrangle Map, call your town hall or DEP Maps and Publications Sales at 860-424-3555.)

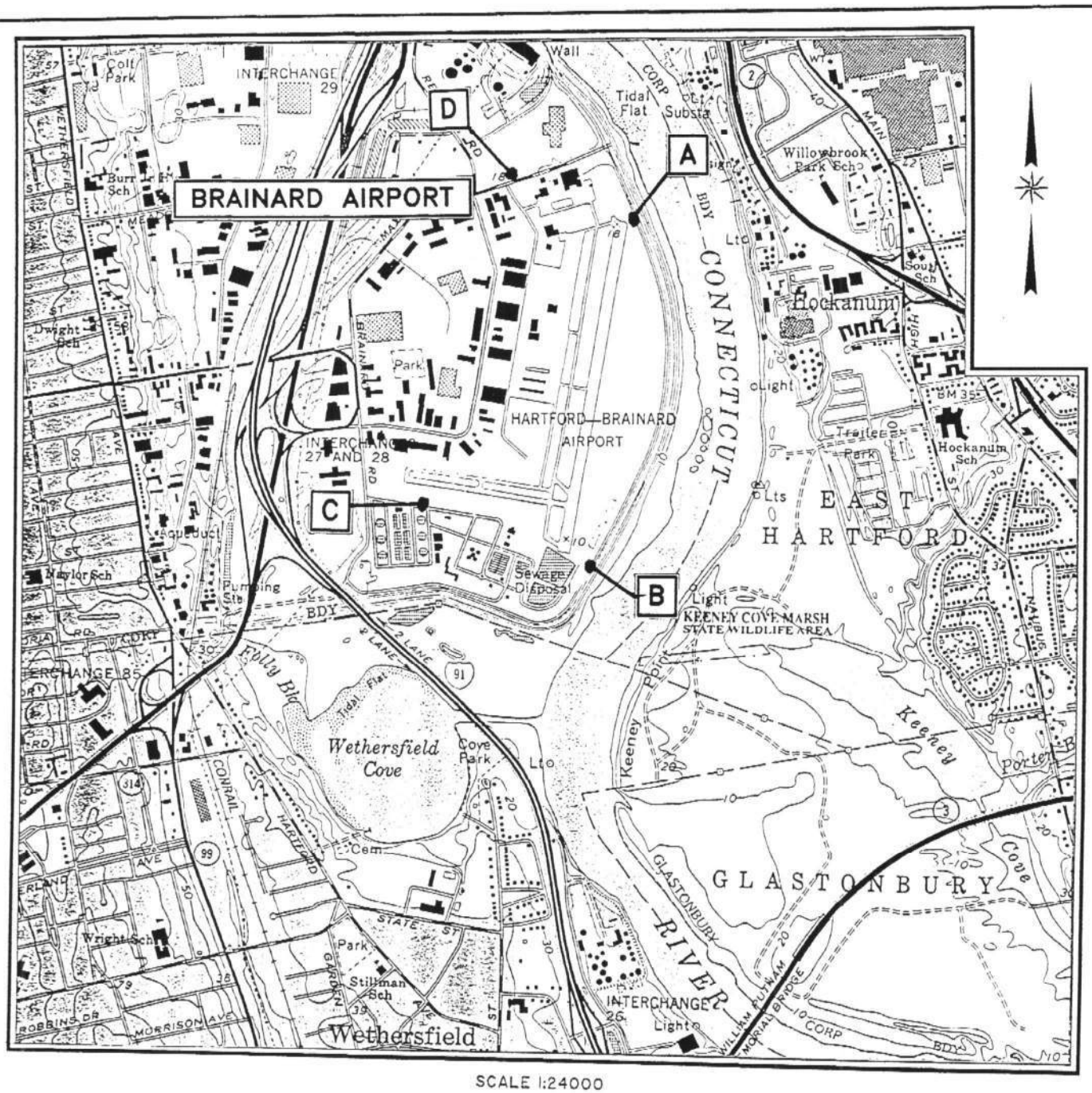

SCALE 1:24000

1 0 1 MILE

1000 0 1000 2000 3000 4000 5000 6000 7000 FEET

1 0 1 KILOMETER



QUADRANGLE LOCATION

CONTOUR INTERVAL 10 FEET

NATIONAL GEODETIC VERTICAL DATUM OF 1929

HARTFORD SOUTH, CONNECTICUT QUADRANGLE

1964

(PHOTOREVISED 1992)

CAD: 910-009-D.DWG

CEE

SITE LOCATION

BRAINARD AIRPORT
STORM WATER DISCHARGES
HARTFORD, CONNECTICUT

FIGURE No.

JOB No. 91000900

DATE: 1/98

Brainard Airport Storm Water Discharge Data

Discharge Code	Type of Conveyance	Size	Material	Receiving Water or Drainage System	Comments
A	Pipe	15"	Corrugated Metal	Connecticut River	
B	Pipe	15"	Reinforced Concrete	Connecticut River	Discharge flows through a 10' wide canal entering the Connecticut River through a submerged pipe
C	Pipe	21"	Corrugated Metal	MDC Property Storm Drainage System	Discharge is connected to the parking lot drainage system at an MDC property
D	Pipe	Unknown	Corrugated Metal	City of Hartford Storm Drainage System	

Brainard Airport Storm Water Discharge Data

Discharge Code	Type of Conveyance	Size	Material	Receiving Water or Drainage System	Comments
A	Pipe	15"	Corrugated Metal	Connecticut River	
B	Pipe	15"	Reinforced Concrete	Connecticut River	Discharge flows through a 10' wide canal entering the Connecticut River through a submerged pipe
C	Pipe	21"	Corrugated Metal	MDC Property Storm Drainage System	Discharge is connected to the parking lot drainage system at an MDC property
D	Pipe	Unknown	Corrugated Metal	City of Hartford Storm Drainage System	

BRAINARD GENERAL AVIATION AIRPORT
STORM WATER POLLUTION PREVENTION PLAN
CERTIFICATION

Professional Engineer Certification

I certify that, in my professional judgment, the storm water pollution prevention plan prepared for this site meets the criteria set forth in the general permit for the discharge of storm water from industrial activities issued on October 1, 1992 (as modified October 1, 1995) with the exceptions noted below. This certification is based on my review of the storm water pollution control plan for the site and an inspection of the site. I am aware that there are significant penalties for false statements in this certification, including the possibility of fine and imprisonment for knowingly making false statements. Known exceptions to the general permit criteria are: the non-storm water requirements of the general permit are not fully met at this site, as described in this SWPPP. The non-storm water certification is modified accordingly.

Name: JOHN F REILLY

Company: Metcalf & Eddy, Inc.

Telephone: (203) 269-7310

Signature: John F Reilly CT Professional Engineer

Date: 12-15-95 License No. 16742

Facility Certification

I have personally examined and am familiar with the information submitted in this document and all attachments and certify that, based on reasonable investigation, including my inquiry of those individuals responsible for obtaining the information, the submitted information is true, accurate, and complete to the best of my knowledge and belief, and I understand that any false statement made in this document or its attachments may be punishable as a criminal offense.

Name: Kenneth J. Robert Kenneth J. Robert

Company: State of Connecticut Department of Transportation

Telephone: (860) 292-2001

Signature: Kenneth J. Robert

Date: 4-11-96

Metcalf & Eddy
An Air & Water Technologies Company

December 15, 1995

Mr. Kenneth J. Daly
Environmental Compliance Manager
Bureau of Engineering & Highway Operations
Connecticut Department of Transportation
P.O. Box 317546
Newington, CT 06131-7546

Subject: Assignment No. 94299
General Aviation Airports
Brainard SWPPP Certification

Dear Mr. Daly:

Metcalf & Eddy encloses three copies of the Storm Water Pollution Prevention Plan (SWPPP) for Brainard Airport. We revised these SWPPPs to reflect:

- conditions at the airport as of November 17, 1995
- conditions set forth in CTDEP's modified *General Permit for the Discharge of Stormwater Associated With Industrial Activity*, effective October 1, 1995
- plan and non-storm water discharge certifications by a professional engineer licensed in Connecticut.

Please note, M&E modified the certifications due to the fact that the non-storm water requirements of the general permit are not fully met at this site.

Because we modified the certifications, CTDOT must re-sign one of the certifications (see certification found behind letter of transmittal). Also, an addendum to the non-storm water certification (page 23) needs to be completed by CTDOT. After completing this pages, please send us copies so we may have them for our project files

194299-2040-002\P:EVERYONE\194299:DALY1215.BND

860 North Main Street Extension, Wallingford, CT 06492
TEL: 203-269-7310 FAX: 203 269-8788

Recycled Paper

Please give us a call if you have any questions or would like to further discuss this submittal.

Sincerely,

METCALF & EDDY, INC.

John F. Reilly

John F. Reilly, P.E.

cc: T. Donohue w/ enclosures

STORM WATER POLLUTION PREVENTION PLAN
BRAINARD GENERAL AVIATION AIRPORT
TABLE OF CONTENTS

Page

Letter of Transmittal
Plan Certifications

INTRODUCTION 1

SITE ASSESSMENT 4
General Information 4
Material Loading/Unloading 7
Wastes 7
Exterior Manufacturing/Process Areas 7
Vehicle/Equipment Maintenance and Washing 7
Pesticides/Fertilizers 7
Erosion 7
Dust/Particulate Generating Processes 8
ConnDOT 8
Operation/Responsibilities 8
Facilities 8
Materials and Equipment 8
Assessment 8
Connecticut Army National Guard 9
Operations/Responsibilities 9
Facilities 9
Materials and Equipment 9
Assessment 9
Million Air, Inc. 10
Operations/Responsibilities 10
Facilities 10
Million Air South 11
Materials and Equipment 11
Assessment 11
Million Air North 11
Facilities 11
Materials and Equipment 11
Assessment 12
Operations/Responsibilities 12

POTENTIAL POLLUTION SOURCES 14
General Information 14
Material Inventory and History Data 15

STORM WATER POLLUTION PREVENTION PLAN
BRAINARD GENERAL AVIATION AIRPORT
TABLE OF CONTENTS (continued)

Material Inventory 15
Exposed Significant Material 15
Significant Leaks and Spills 15

NON-STORM WATER DISCHARGES 21
General Information 21

STORM WATER POLLUTION PREVENTION TEAM 25
General Information 25

EMPLOYEE TRAINING 29
General Information 29
Spill Prevention and Response 29
Best Management Practices 29
Material Management Practices 30
Program Documentation Form 30
Employee Training Summary Form 32
34

SPILL PREVENTION AND RESPONSE 36
General Information 36
Potential Spill Areas 36
Material Handling Procedures and Storage Requirements 36
Spill Response Procedures and Equipment 37
Spills and Leaks of Non-Flammable Materials (including oils, waste oil, detergent, and etc.) 37
38
Spills and Leaks of Flammable Materials (including aviation and vehicle fuels, mineral spirits, alcohol, degreaser and paints) 38
39
Incident Reporting Procedure 39
Emergency Telephone Numbers 39
Incident Report Form 40
41

BEST MANAGEMENT PRACTICES 43
General Information 43
Good Housekeeping Practices 43
Preventive Maintenance 43
Sedimentation and Erosion Control 43
Fueling Area Procedures 44
44

SEMI-ANNUAL INSPECTIONS 46
General Information 46

Inspection 46
Summary Report 47
Semi-Annual Inspection Form 48

ANNUAL MONITORING 51
General Information 51
Storm Water Sampling Event 51
Sample Collection 51
Discharges to be Sampled 52
Parameters to be Analyzed 52
Sampling Frequency 52
Test Procedures 53
Physical Examination 53
Documentation 54
Record Retention 54
Reporting to DEP 54
Stormwater Monitoring Report 55

SWPPP REVIEW AND MODIFICATIONS 58
General Information 58

PLAN IMPLEMENTATION SCHEDULE 60
General Information 60
Plan Implementation Schedule 61

TABLES:

Table 1 Discharge Summary for Brainard General Aviation Airport (April 1993)

APPENDICES:

I General Permit for the Discharge of Storm Water Associated with Industrial Activity

II Brainard General Aviation Airport Storm Water General Permit Registration Forms

BRAINARD GENERAL AVIATION AIRPORT
STORM WATER POLLUTION PREVENTION PLAN

INTRODUCTION

In accordance with the Federal Clean Water Act (CWA) and the State of Connecticut General Statutes Section 22a-430, any person or municipality who initiates, creates, originates, or maintains any discharge to the waters of the state shall obtain a permit for that discharge from the Commissioner of Environmental Protection. Traditionally, these permits have focused on sewage treatment and industrial process wastewater discharges. However, the CWA was revised in 1987 by adding Section 402(f) to address storm water discharges, and current federal regulations (40 CFR Parts 122, 123, and 124) now require discharge permits for a variety of storm water discharges associated with industrial activity. On October 1, 1992, the State of Connecticut Department of Environmental Protection issued a "General Permit for the Discharge of Storm Water Associated with Industrial Activity" as a mechanism for qualified applicants to secure the necessary permit coverage for their storm water discharge(s). A copy of this general permit (modified October 1, 1995) is located in Appendix I.

In compliance with the Connecticut Department of Environmental Protection *General Permit for the Discharge of Storm Water Associated with Industrial Activity*, a Storm Water Pollution Prevention Plan (SWPPP) must be maintained at facilities covered by the permit. The SWPPP presented in this document was originally developed for the Connecticut Department of Transportation, Bureau of Aviation and Ports, Brainard General Aviation Airport in April 1993. It has been revised based on observations during a site visit in November 1995.

A copy of the completed storm water general permit registration for Brainard General Aviation Airport is provided in Appendix II. The registration is the first part of the storm water general permit for this airport and it was submitted to the DEP on November 30, 1993.

This SWPPP has been prepared in accordance with the General Permit and is broken into sections covering the following topics:

- Initial Site Assessment
- Potential Pollution Sources
- Non-Storm Water Discharges
- Storm Water Pollution Prevention Team
- Employee Training
- Spill Prevention and Response
- Best Management Practices
- Semi-Annual Inspections
- Annual Monitoring
- SWPPP Review and Modification
- Plan Implementation Schedule

Each of these sections includes a brief description of general information providing an overview of the topic as well as tables, checklists, and other aids designed to summarize the specific topic, simplify the presentation of information, and ease the process of updating the plan. When using or updating the SWPPP, all of the sections should be reviewed as specific information contained under one section may not be included in other sections of the plan.

This plan is not intended to control operations but to provide guidelines for mitigating the release of pollutants to storm water. Therefore, the plan should be reviewed, at least annually, to evaluate its accuracy and effectiveness and modified when operations and facilities change or it is shown to be ineffective. More specifically, it is the responsibility of the permittee (ConnDOT) to "... amend the plan whenever (1) there is a change at the site which has an effect on the potential to cause pollution of the waters of the state; or (2) the actions required by the Plan fail to ensure or adequately protect against pollution of the waters of the state. The permittee shall amend the plan as necessary to address any sources or potential sources of pollution identified as a result of a comprehensive site compliance evaluation..." (General Permit).

Amendments to the plan and actions required by the plan must be completed within 60 days of the date on which ConnDOT becomes aware or should become aware that either of the conditions stated above has occurred. The Storm Water Pollution Prevention Team Leader, identified as the airport fire captain for Brainard Airport, shall be responsible for reviewing the effectiveness of the plan and updating it as required. However, all team members share in the responsibility of notifying the team leader of circumstances or changes which affect this plan.

BRAINARD GENERAL AVIATION AIRPORT

INITIAL SITE ASSESSMENT

BRAINARD GENERAL AVIATION AIRPORT
SITE ASSESSMENT

General Information

An initial site assessment was conducted as part of the preparation of this *General Permit for the Discharge of Storm Water Associated with Industrial Activity* SWPPP. The objective of the initial site assessment was to identify the materials and practices at the site that may contribute to storm water pollution problems.

Potential contaminant sources which must be identified in the SWPPP include the following: stored materials which are exposed to precipitation; spills or leaks greater than 5-gallons; vehicle fueling operations; vehicle and equipment maintenance and/or cleaning activities; material loading and unloading; waste treatment, storage, or disposal; processing operations; tank storage; and site activities that could cause soil erosion.

The initial SWPPP site assessment for Brainard Airport was conducted by Metcalf & Eddy, Inc. on March 3, 1993. A supplemental site assessment was made during a site visit on April 15, 1993. The site assessments involved a meeting with SWPPP team members, a walk-through of existing buildings, and a windshield assessment and visual observation of the general airport conditions and operations. Information regarding material inventory and significant spills and leaks was provided by the team members.

A follow-up site visit was made on November 17, 1995. This SWPPP has been revised and reflects the observations made on November 17, 1995. The following site assessment provides a summary of Brainard Airport, beginning with an overview of the airport property. The enclosed site plan (Figure 1) should be used for reference as most of the facilities discussed below are identified on the plan.

The site plan (Figure 1) included in this SWPPP is based on plans and information provided by ConnDOT. Field review of the plans by Metcalf & Eddy supplemented the information provided by ConnDOT.

The site plan shows the major features at the airport including: buildings, runways, taxiways, and storm drainage. Also, materials which are known to be stored outdoors and current tenants are identified.

The information used to prepare the site plan only provided limited topography for the airport. Therefore, no topographic contours are shown on the site plan. However, drainage areas contributing to the storm water point discharges are shown. These drainage areas are based on information from other plans and M&E field observations.

Overview

Brainard Airport was opened in 1921 and is located on a 200 acre site approximately two miles southeast of downtown Hartford. The airport has two operating runways (2-20 and 11-29), as well as several taxiways, hangars, maintenance buildings, charter facilities, and a Connecticut Army National Guard complex.

There are four storm water point discharges from Brainard Airport. These point discharges and associated drainage areas are identified on the site plan (Figure 1) as "Discharge A," "Discharge B, "Discharge C," and "Discharge D." Below is a brief description of each point discharge and the associated drainage area. Additional details for these discharges are given in Table 1.

Discharge A receives runoff from the major portions of the airport runways. Discharges are released through a 15-inch pipe to the Connecticut River. The primary features and activities located within the drainage area of Discharge A include: the northern portion of runway 2-20, associated taxiways and grassed infield areas, and the hangar areas west of runway 2-20, including the Million Air, Inc. hangars.

Discharge B also consists of a 15-inch pipe that discharges directly to the Connecticut River. The drainage area for this discharge includes: the southern section of Runway 2-20, most of Runway 11-29, and associated taxiways and infield areas. No airport building areas were observed to drain through this discharge.

Discharge C is connected to the Metropolitan District Commission (MDC) storm sewer system at the south-western end of the airport. The drainage area for this discharge collects runoff from the western end of Runway 11-29, associated airport taxiways and infield areas, and various airport buildings, including the T-hangars and control tower.

Discharge D is connected to the MDC sewage system at the northwestern end of the airport. The drainage area for this discharge includes ConnDOT office buildings, the Connecticut Army National Guard Facility, and other nearby office areas.

There are five primary tenants at the Brainard General Aviation Airport, including the Connecticut Department of Transportation (ConnDOT), Million Air, Inc., CT Air Group, Shoreline Aircraft Maintenance, Inc., and the Army National Guard. Due to the varying nature of tenant operations, building locations, and general responsibilities, the following site assessment is divided by tenant. For each tenant, brief descriptions of their operations/responsibilities, facilities, and equipment and material usage are provided. At the end

TABLE 1. DISCHARGE SUMMARY FOR BRAINARD GENERAL AVIATION AIRPORT (APRIL, 1993)

Discharge Code	Drainage Area	Type of Conveyance	Size	Material	Receiving Water or Drainage System	Comments
A	51-AC	Pipe	15"	Corrugated Metal	Connecticut River	
B	123-AC	Pipe	15"	Reinforced Concrete	Connecticut River	Discharge flows through a 10' wide canal entering the Connecticut River through a submerged pipe
C	79-AC	Pipe	21"	Corrugated Metal	M.D.C. Property Storm Drainage System	Discharge is connected to the parking lot drainage system at an MDC property
D	36-AC	Pipe	Unknown	Corrugated Metal	M.D.C. Storm Drainage System	Connected to storm drainage system located in Maxim Road

of each section, there is also an assessment of the tenants' facilities and operations as they relate to the SWPPP. It is emphasized that the information gathered during the site assessments was not intended to be comprehensive but was strictly limited to information required to develop the SWPPP. However, prior to assessing each tenant assessment, a few general issues which pertain to several of the tenants are discussed.

Material Loading/Unloading. In general, most significant materials are transported to the airport tenants in 55-gallon drums by delivery trucks. The materials are typically unloaded outside the tenant facilities and subsequently stored inside the hangars. On-site drummed materials are generally moved with hand trucks.

Product is delivered to the aviation, gasoline, and diesel fuel storage tanks by tanker trucks. Fuel is transferred to vehicles or equipment through dispensers located near the underground fuel storage tanks. Finally, aircraft fuel is removed from the underground tanks and delivered to aircraft by on-site tanker trucks.

Wastes. No known hazardous wastes were identified at Brainard Airport. However, non-hazardous Connecticut regulated waste CR02 (waste oil) is a common waste and is discussed in the individual tenant assessments.

Exterior Manufacturing/Process Areas. No exterior process areas exist at the airport.

Vehicle/Equipment Maintenance and Washing. Maintenance and washing of vehicles and equipment are discussed in the tenant assessments which follow.

Pesticides/Fertilizers. No pesticides, fertilizers, or herbicides are knowingly used at the airport.

Erosion. There were no erosion problems observed at the airport during the site assessment.

Dust/Particulate Generating Processes. No dust or particulate generating activities were identified at the airport.

ConnDOT

Operation/Responsibilities. The Connecticut Department of Transportation owns and is responsible for the general management of the airport. They provide general maintenance of the airport, including mowing grass, snow plowing, and maintenance of mechanical and physical properties such as the runways and navigational aids. ConnDOT also provides fire emergency response services for the airport.

Facilities. There are two ConnDOT facilities of concern at Brainard Airport: the fire facility and the DOT maintenance garage. All other ConnDOT facilities on site only contain offices. The fire facility is located at the far northern end of the airport and contains administration offices and an attached vehicle garage. The fire equipment is kept inside the garage most of the time. The ConnDOT maintenance garage is also located at the far northern end of the airport. This facility consists of office space and a vehicle garage. In addition, ConnDOT operates a sand storage shed located at the north end of Runway 2-20.

Materials and Equipment. Equipment kept and maintained by DOT at Brainard Airport includes a fire fighting truck and various dump trucks, snow plows, and front end loaders. This equipment is used in the regular maintenance of runways, primarily during the winter months.

Based on site visit observations and information provided by airport officials, materials typically handled and stored by ConnDOT include motor fuel, heating oil, waste oil, cleaning solvents, ethylene glycol, and fire fighting foam. A complete list of materials used on site is kept in Material Safety Data Sheet (MSDS) records which are located in the fire facility. Motor fuel is stored in two 4,000-gallon underground storage tanks located outside the ConnDOT maintenance facility. One tank contains low lead gasoline and the other contains diesel fuel. A fuel dispensing island is also located in this area. Waste oil, mineral spirits, and paint are located inside the maintenance garage in closed 55-gallon drums.

Sand is stored and used by ConnDOT during the winter months. The sand is located near the Army National Guard facility and is stored in an enclosed building that is typically opened during sand deliveries and winter use. Sand is used on the runways and taxiways should snow and ice accumulate on these surfaces.

Assessment. All materials, with the exception of the motor fuels, are stored within the maintenance garage or fire fighting facility. Two floor drains exist in the firefighting facility and one in the maintenance garage. These large floor drains with sumps were installed in 1995 and are connected through an oil/water separator to the sanitary sewer.

ConnDOT does not perform regular maintenance on the state vehicles kept at the airport. The motor oil and cleaning solvents stored on site are used only for periodic "topping-off" of vehicle

fluids and periodic cleaning of equipment. Not unlike similar trucks and equipment, most of the vehicles leak small amounts of fluids. The leaking fluids are typically collected with absorbent pellets and disposed of with other wastes.

Refilling of underground fuel storage tanks and the subsequent fueling of vehicles is concentrated in the area of the maintenance garage. No reported spills were identified during the site assessment, and there was no visual indication of spills. Any large spill occurring in the fueling area would most likely be directed to a catch basin located downgradient of the fuel island. Due to the proximity of the catch basin to the fueling area, a spill could result in releases of fuel to surface waters of the area.

The sand storage area could be a potential source of storm water pollution. However, during the site visit, the area surrounding the sand shed was clean and well maintained. Because the sand is located in an enclosed facility that is only opened during sand delivery or sanding operations, this source may not pose a significant pollution problem.

Connecticut Army National Guard

Operations/Responsibilities. Brainard Airport houses a Connecticut Army National Guard facility/hangar that is currently used for equipment and vehicle storage and office space. A vehicle repair garage that occupies the northeast corner of the facility is no longer in use but remains intact.

Facilities. The Army National Guard facility consists primarily of a maintenance hangar with attached office space. The building is located at the north end of Runway 2-20. An extensive outside storage area is located next to the main building. Located in this storage area is a large gravel vehicle parking area, a canopied vehicle washing station, and two large storage sheds used for waste materials. In addition, various waste oil and vehicle fuel tanks exist in the same storage area.

Materials and Equipment. The former National Guard repair and maintenance facility still contains storage of waste oil and dirty rags in 55-gallon drums located inside the building. Additional storage of materials exists outside the building in a large fenced-off storage area. This area contains a 275-gallon double wall above ground waste oil tank and an abandoned above ground waste oil tank. Two underground storage tanks (USTs) are located within the storage area: one containing unleaded gas and the other containing diesel fuel. These two USTs provide fuel to a fuel island which has two dispensers: one for gasoline and one for diesel fuel. Connecticut Army National Guard vehicles are fueled at this location. Also, two large storage sheds are used to store vehicle oil.

A 5,000-gallon underground heating oil tank is located just outside the facility. This tank provides heating fuel for the maintenance building and the attached offices.

Assessment. Most of the materials used by the National Guard are stored in sheds which are

located in a fenced-off storage area. These materials do not appear to be exposed to storm water and most likely do not pose a storm water pollution threat. An above ground waste oil tank, with no secondary containment, is also located in this area. The maintenance garage has two trench floor drains running the length of the facility. There is no indication of where these floor drains discharge.

Operations at the National Guard facility appear to adhere to good housekeeping practices. Observed floor surfaces were clean with no evidence of spills. Also, observed work surfaces were clean and well maintained. Fuel delivery areas include the two underground tanks located in the storage area and the one underground heating oil tank located near the maintenance garage. There were no observed indications of fuel spills in these areas. However, the heating oil tank is located near catch basin systems that could receive any spill that did occur. The two vehicle fuel tanks are on unpaved areas with no nearby drainage system.

Vehicle washing at the National Guard facility now takes place in a newly constructed vehicle washing station. The station is canopied and all wash water is collected and discharged through a 1,500 gallon oil water separator to the sanitary sewer system.

Million Air, Inc.

Operations/Responsibilities. Million Air, Inc. is the Fixed Based Operator (FBO) for Brainard Airport. As the FBO, Million Air provides fueling and line services, aircraft storage, flight instruction, aircraft maintenance, and other services. Million Air operates two fuel farm facilities and mobile fuel trucks to provide aircraft fueling services. Million Air is the only fuel service operator at Brainard.

Facilities. Million Air operates and maintains three aircraft hangars. The aircraft hangars are located on the west side of Runway 2-20. The buildings consist of a large aircraft hangar designated as Million Air North and two hangars, one with attached office space designated as Million Air South.

In addition to the equipment used for general maintenance, Million Air owns aircraft refueling trucks. The trucks are generally parked on the apron area outside the hangar when they are not being used for refueling. These trucks are filled from one of two fuel farms. The first fuel farm consists of two 12,000-gallon above ground fuel tanks located at the far northwestern end of the airport. One of these tanks contains Jet A aviation fuel and the other contains 100 octane low lead fuel. It is estimated that approximately 500,000 gallons of aircraft fuel is used from these two tanks annually.

Million Air also operates a second fuel farm which has six 6,000-gallon underground tanks. The underground tanks are located just south of the above ground fuel farm. It is estimated that approximately 500,000 gallons of fuel are dispensed from these tanks annually.

Million Air South

Facilities. The two buildings that comprise Million Air South include a leased aircraft storage hangar, and a larger hangar with attached offices and avionics shop.

Materials and Equipment. Some general aircraft maintenance is performed in the main hangar but, this is primarily restricted to oil changes, minor painting, and other regular aircraft maintenance. Materials stored on site during the site visits included waste oil, detergents, and ethylene glycol. Additionally, VIP Aero, an avionics company, operates out of this hangar as a tenant of Million Air.

Assessment. All of the observed materials used by Million Air, except for the aircraft fuel, are stored inside the hangar. A floor drain trench is located in the middle of the hangar. These floor drains are currently being connected to an oil/water separator with discharge to the sanitary sewer, as shown on the site plan (Figure 1).

Currently aircraft washing at this facility occurs both inside the hangar and on outside aircraft tie-down areas and aprons. When washing is performed outside, rinse water is carried to both the drainage system and the grassed areas located between runways and along taxiways.

Observations of the fuel farm areas did not indicate evidence of spills or leaks. The new fuel farm area consists of above ground tanks with 110 percent secondary containment. Spills in this area are directed to a catch basin connected back into the containment area. There have been no reported spills or leaks of fuel from this area in the past five years. However, a potential problem exists with the mobile fueling trucks. When they are not in use, they are parked on a paved area just north of the Million Air hangars. This parking area is in direct line with a storm drainage system which discharges to the Connecticut River. The above ground waste oil tank located outside the Million Air hangar does not have secondary containment but is reportedly scheduled to be replaced with a double wall tank in January 1996.

In addition to fueling activities, aircraft deicing is performed by Million Air. Deicing is performed in the hangars. According to airport personnel, about 20 to 50 gallons of deicing fluid (½ ethylene glycol and ½ water) are used on a yearly basis. The preferred method for deicing is the "warming-up" of aircraft inside the hangar.

Maintenance areas appeared clean and well maintained. Floors also appeared clear of obstructions.

Million Air North

Facilities. Million Air North is comprised of one aircraft hangar located on the west side of Runway 2-20 and an office building with a restaurant.

Materials and Equipment. Some general aircraft maintenance is performed in the Million Air

North hangar by CT Air Motive, a subtenant but, this is primarily restricted to routine maintenance and washing. Waste oil, detergent, and ethylene glycol are stored in the facility in 55-gallon drums. In addition, a 275-gallon above ground waste oil tank is located outside the maintenance building near the fuel farm.

Six floor drains are located in the facility. The floor drains discharge to a holding tank that is periodically pumped and disposed of by an approved waste contractor. The floor drains primarily collect wash waters generated during aircraft washing.

Assessment. Materials and equipment used and stored at Million Air Inc. do not appear to pose a significant source of storm water contaminants. The fuel farm consists of underground tanks and no drainage system is located nearby. The potential for spills to enter the drainage system from this area appears to be minimal. Additionally, the floor drain system discharges to a holding tank. The most significant potential for pollutant discharges from this facility appears to be the above ground waste oil tank. The waste oil tank does not have secondary containment to protect against leaks or spills.

CT Air Group

Operations/Responsibilities. CT Air Group is a subcontractor of Million Air. CT Air Group operates an aircraft charter and management service. As of November 17, 1995, CT Air Group has not officially started operations at Brainard. Because CT Air Group was not operating during the November 1995 site visit, no assessment of their operation is included in this SWPPP.

BRAINARD GENERAL AVIATION AIRPORT

POTENTIAL POLLUTION SOURCES

BRAINARD GENERAL AVIATION AIRPORT
POTENTIAL POLLUTION SOURCES
(Based on 11/17/95 site visit)

General Information

During the November 17, 1995 site visit, the following potential pollution sources were observed at Brainard Airport:

- Floor drains at the Army National Guard maintenance hangar discharge to unknown locations. No plans for this facility were available for review. Therefore, these floor drains pose a potential to contribute pollutants to ground or surface waters.

- No stains were evident at the aircraft or vehicle refueling areas. However, the potential for spills or leaks does exist. This could be a potential problem, especially with the ConnDOT vehicle fueling island and the Million Air, Inc. mobile aircraft fueling trucks. Catch basins that connect to the airport drainage system are located immediately downgradient of the ConnDOT fueling island. Also, the mobile fuel trucks generally park on an aircraft tie-down area near drainage system catch basins. Potential leaks or spills in these areas may discharge to the Connecticut River before being contained.

- According to airport personnel, deicing activities at Brainard Airport are performed inside hangars. However, runoff from the facility, during the winter months, may be contaminated with glycol based deicing fluids which have spilled on paved surfaces. Although glycol based fluids are used sparingly at this airport (an estimated 20-50 gallons per year) this may be a source of storm water pollution.

- Outside storage of waste oil in above ground tanks is prevalent throughout the airport. The primary locations for waste oil storage are behind the Army National Guard facility and near the Million Air North hangar. In addition to the waste oil storage, waste gasoline is stored in sealed 55-gallon drums at both aircraft fuel farms. Reportedly, drums and tanks are sealed to prevent material contact with storm water. However, secondary containment to protect surface and ground waters in the event of a tank leak do not exist for these waste products.

- Aircraft and equipment washing with an industrial degreaser/detergent is a common practice of the tenants at Brainard Airport. Washing is generally performed outside in grassed areas on clear, warm weather days and inside the hangars when raining or cold. The cleaning agent and resulting wash water may contribute contaminants to receiving waters if washing is conducted outside. When washing is performed in the hangars, the wash water is discharged through the floor drains.

- Vehicle fueling at the Connecticut Army National Guard takes place on an unpaved apron. Based on this observation, the potential exists for spills from overfilling or other

sources to introduce contaminants to the environment.

A summary of the potential pollution sources described above is provided in the accompanying tables. These tables also include a listing of existing management practices used to mitigate the affects of the potential pollutant sources. Finally, suggested best management practices which could be used to control the pollutant sources are included.

Material Inventory and History Data

All materials stored at the airport also pose potential pollution problems. The above discussion called particular attention to the materials stored outside in 55-gallon drums and above ground tanks. However, even materials stored inside can cause storm water runoff pollution during its delivery or use.

A list of potential pollutants also includes materials stored at the airport. To help maintain an inventory and history of these potential pollutant sources, three tables are included in this section. These tables are: 1) Material Inventory; 2) Exposed Significant Materials, and; 3) Significant Leaks and Spills. A brief description of the purpose of each table is provided below. The tables have been completed with information gathered during the site assessment. These tables should be reviewed and updated as part of the semi-annual inspection.

Material Inventory. The material inventory list is used to identify materials that are handled, treated, stored, or disposed of at Brainard Airport. The enclosed list is based on information gathered during the initial site assessment and are typical of the materials used on-site. In addition to identifying the materials at the airport, the "Material Inventory" table also summarizes the assessment of the potential for exposure of each material to storm water.

Exposed Significant Material. This table is a follow-up to the material inventory list. This table lists significant materials that are exposed to precipitation, identifies the quantity and locations of the materials, identifies the method of storage for the material being exposed, and describes the current management techniques used to minimize contact between materials and precipitation.

Significant Leaks and Spills. Leaks and spills of materials, if not contained quickly and cleaned-up thoroughly, may result in the release of pollutants to storm water. This table is a summary of significant (greater than 5-gallons) leaks and spills at the airport. The General Permit requires that a three year summary of significant leaks and spills be maintained. Therefore, this list must be updated annually. Based on information gathered during the site assessment, no significant leaks and spills were recorded at the site.

BRAINARD GENERAL AVIATION AIRPORT POTENTIAL POLLUTANT SOURCE IDENTIFICATION	Completed by: Metcalf & Eddy, Inc Title: Consultant Date: November 17, 1995

Instructions: **List all identified storm water pollutant sources and describe existing management practices that address those sources. In the third column, list BMP options that can be incorporated into the plan to address remaining sources of pollutants.**

Storm Water Pollutant Sources	Existing Management Practices	Description of New BMP Options
1. Gasoline and diesel fuel at ConnDOT fueling station	None known	• Provide raised berm around catch basins down gradient of fuel island if practical. • Avoid "topping-off" vehicles during fueling operations. • Use portable mats to cover down-gradient catch basin during vehicle fueling operations.
2. Gasoline and diesel fuel at the CT Army National Guard fueling station	None known	• Pave apron around fuel island. • Avoid "topping off" vehicles during fueling operations.
3. Fuel truck parking area and aircraft fueling operations	None known	• Park full refueling trucks away from catch basins and drainage system if possible. • Use portable mats to cover catch basin inlets near aircraft during refueling operations.
4. Wash water from aircraft cleaning	None known	• Only perform washing inside hangars which have floor drains discharging to holding tanks or to sanitary sewer.
5. Deicing activities	None known	• Perform deicing only inside hangars which have floor drains discharging to holding tanks or sanitary sewers.
6. Above ground waste oil tanks	None known	• Provide secondary containment.
7. Fuel, motor oil, hydraulic oil at all maintenance facilities	Use absorbent pellets to collect drippings	• Service equipment to minimize drips.

BRAINARD GENERAL AVIATION AIRPORT MATERIAL INVENTORY	Completed by: Metcalf & Eddy, Inc Title: Consultant Date: November 17, 1995

Instructions: **SEE SITE MSDS SHEETS AT FIRE FACILITY AND NATIONAL GUARD FACILITY**

Material	Purpose/Location	Quantity (Units)			Quantity Exposed in Last 3 Years	Likelihood of contact with storm water. If yes, describe reason	Past Significant Spill or Leak	
		Used	Produced	Stored			Yes	No

SEE MSDS SHEETS @ FIRE AND NATIONAL GUARD FACILITIES

BRAINARD GENERAL AVIATION AIRPORT
DESCRIPTION OF EXPOSED SIGNIFICANT MATERIAL

Completed by: Metcalf & Eddy, Inc
Title: Consultant
Date: November 1995

Instructions: Based on your material inventory, describe the significant materials that were exposed to storm water during the past three years and/or are currently exposed. For the definition of "significant materials" see Appendix B of the Manual.

Description of Exposed Significant Material	Period of Exposure	Quantity Exposed (units)	Location (as indicated on the site map)	Method of Storage or Disposal (e.g., pile, drum, tank)	Description of Material Management Practice (e.g., pile covered, drum sealed)
Waste Oil	Continuous	500 gallons	Behind National Guard Facility and Outside Air One, Inc. Facility	(2) 250-gallon above ground tanks	Sealed Tanks

BRAINARD AIRPORT LIST OF SIGNIFICANT SPILLS AND LEAKS	Completed by: Metcalf & Eddy, Inc Title: Consultant Date: November 17, 1995

Directions: Record below all significant spills and significant leaks of toxic or hazardous pollutants that have occurred at the facility in the three years prior to November 17, 1995.

Definitions: Significant spills include, but are not limited to, releases of oil or hazardous substances in excess of reportable quantities.

1st Year Prior										
11/94 TO 11/95				Description				Response Procedure		
Date (month/day/year)	Spill	Leak	Location (as indicated on site map)	Type of Material	Quantity	Source, If Known	Reason	Amount of Material Recovered	Material no Longer Exposed to Storm Water (True/False)	Preventive Measures Taken
NONE (1)										

2nd Year Prior										
11/93 TO 11/94				Description				Response Procedure		
Date (month/day/year)	Spill	Leak	Location (as indicated on site map)	Type of Material	Quantity	Source, If Known	Reason	Amount of Material Recovered	Material no Longer Exposed to Storm Water (True/False)	Preventive Measures Taken
NONE										

3rd Year Prior										
11/92 TO 11/93				Description				Response Procedure		
Date (month/day/year)	Spill	Leak	Location (as indicated on site map)	Type of Material	Quantity	Source, if Known	Reason	Amount of Material Recovered	Material no Longer Exposed to Storm Water (True/False)	Preventive Measures Taken
NONE										

(1) Based on Information Obtained from Site Personnel

BRAINARD GENERAL AVIATION AIRPORT

NON-STORM WATER DISCHARGES

BRAINARD GENERAL AVIATION AIRPORT
NON-STORM WATER DISCHARGES

General Information

The *General Permit for Storm Water Discharges Associated with Industrial Activity* requires all storm water discharges, originating from a site covered by the Permit, to be evaluated and tested to ensure that only storm water, groundwater, or permitted non-storm water components discharge from the storm drain outlets. Furthermore, it must be certified that no interior building floor drains or interior floor drainage discharges connect to the storm drainage system unless such connection is permitted. The General Permit specifies the exact wording of this certification and requires the signature of a professional engineer licensed to practice in Connecticut (General Permit). This certification also applies to floor drain discharges to unknown locations.

Evaluation of storm water discharges for non-storm water can be accomplished by: reviewing and confirming existing facility site plans; observing, sampling, and analyzing dry-weather discharges; dye testing storm sewers and floor drains; or video inspection.

The storm water drainage systems shown on the enclosed Site Plan are based on plans provided by ConnDOT. An assessment of dry-weather discharges was attempted on March 3, 1993. However, due to conditions at the airport (snow, ice, etc.) an accurate assessment was unable to be completed. M&E did not sample, dye-test, or video the site drainage system for non-storm water discharges. M&E's evaluation of non-storm water discharges is based on field observations and information provided by airport tenants.

No known process waters discharge from the airport. However, floor drains exist in many of the hangars and maintenance facilities. According to current DEP regulations, floor drains must discharge to a holding tank or sanitary sewer via an oil/water separator.

Floor drains exist in the ConnDOT maintenance garage, the ConnDOT Fire and Rescue Facility, the Army National Guard maintenance facility, the Million Air North hangar, the two Million Air South hangars, and the Shoreline Aircraft Maintenance hangar. According to site investigations and conversations with airport personnel, the floor drains in the Million Air North hangar are connected to a holding tank that is periodically pumped out. Also, the floor drains in the Million Air South leased storage hangar are also connected to a holding tank. Floor drain discharges from the Shoreline Aircraft Maintenance hangar, Million Air South and both ConnDOT facilities are currently being connected to oil water separators prior to discharge to the sanitary sewer. Only the floor drains from the Army National Guard facility discharge to unknown or unconfirmed locations.

NON-STORMWATER DISCHARGE EVALUATION

The facility non-storm water discharge evaluation consisted of:

Dry weather observation:	*None*
Review of Plans and/or Records:	*Reviewed plans provided by CTDOT*
Dye/Water Tests:	*None*
Other:	*Information provided by airport tenants.*

PROFESSIONAL ENGINEER CERTIFICATION

I certify that in my professional judgement, the discharge from the site consists only of stormwater, or of stormwater combined only with groundwater seepage and/or wastewater covered by an effective permit issued under Section 22a-430 or Section 22a-430b of the Connecticut General Statutes with the exception noted below. This certification is based on testing or evaluation of the stormwater discharge from the site as described in the SWPPP. I further certify that all potential sources of non-stormwater at the site which are known to me, as well as a description of the results of any test and/or evaluation, and the on-site drainage points that were directly observed during the test have been described in detail in the stormwater pollution prevention plan prepared for the site. I further certify that based on the information included in the SWPPP, I am not aware of any interior building floor drains that exist which are connected to any storm drainage system or which may otherwise direct interior floor drainage to exterior surfaces, unless such floor drain connection has been approved and permitted by the Commissioner with the exceptions noted below. I am aware that there may be significant penalties for false statements in this certification, including the possibility of fine and imprisonment for knowingly making false statements. Known exceptions to the non-stormwater general permit criteria are: Floor drains located in the Connecticut Army National Guard facility discharge to unknown location(s). Also, washing of aircraft, vehicle and equipment takes place outside where waste waters are not collected.

Name: JOHN F. REILLY

Company: Metcalf & Eddy, Inc.

Telephone: (203) 269-7310

Signature: John F. Reilly

Date: 12-15-95

CT Professional Engineer
License No. 16742

ADDENDUM TO NON-STORMWATER CERTIFICATION

Floor drains in the Connecticut Army National Guard facility discharge to an unknown location. These floor drains must either be permanently abandoned, routed to a holding tank, or connected to a sanitary sewer. If connected to a sanitary sewer, a CTDEP discharge permit is required.

Also, aircraft, vehicles and equipment are washed outside on the ramps where wastes are not collected. CTDEP has indicated that this practice does not comply with this permit. According to CTDEP, all wash waters must be collected.

The following is the proposed corrective action schedule for these issues:

ITEM	DATE
Identify corrective action alternative (i.e. holding tank, abandonment, etc.):	
Design chosen corrective action:	
Implement corrective action:	

Certificate of Registration

Issued To:

State of Connecticut - DOT

For The

Stormwater Activity Associated with Industrial Activity General Permit

Site No.	064-256
Permit No.	GSI000915
Address	Brainard Airport 251 Maxim Road Hartford, CT

Sidney J. Holbrook
Commissioner

Issue Date:	March 19, 1998
Exp. Date:	October 1, 2002

Master Plan Technical Report

Hartford-Brainard Airport
Hartford, Connecticut

FAA AIP No. 3-009-0010-08
State Contract No. 63-535

Prepared for:

Connecticut Department of Transportation
Bureau of Policy and Planning

Prepared by:

The Louis Berger Group, Inc.

in association with:

Black & Veatch
Konheim & Ketcham
Wyle Laboratories
Goodkind & O'Dea

July 1999

Chapter Five - Economic Overview broadly estimates the airport's current economic contribution to the Greater Hartford region. This analysis is being provided by Connecticut DOT.

Chapter Six - Forecasts defines the current airport role and develops forecasts of future airport activity. Forecasts are developed for the five, ten, and twenty year planning periods. The Forecasts are the basis of the analyses presented in Chapters Seven and Eight.

Chapter Seven - Facility Analysis assesses the facilities required to meet the selected forecasts. In addition, facilities needing repairs or upgrading to meet FAA design standards or criteria are identified.

Chapter Eight - Alternatives Analysis performs an objective analysis of the Facility Analysis and develops alternative airfield configurations. The result of the analysis of alternatives is a conceptual airport plan.

Chapter Nine - Environmental Review broadly reviews the environmental affects of the recommended conceptual airport layout and defines the potential extent of future environmental analyses and regulatory issues. Modifications to the conceptual plan are developed, if necessary.

Chapter Ten - Airport Layout Plan presents and describes a set of drawings prepared in compliance with standards set forth in FAA AC 150/5070-6A.

Chapter Eleven - Implementation Plan derives and summarizes actions to be performed by the Airport and CTDOT to achieve the recommendations of the Master Plan, and estimates the costs associated with these actions. Recommendations may include future studies or airport policy modifications.

Appendices provide technical information and other supplemental materials.

1.2 History of Hartford - Brainard Airport

Hartford - Brainard Airport was dedicated on June 10, 1921 as Brainard Field, named after Mayor Brainard. The original site of the airport was north of the existing airport's location, in the vicinity of Hartford Electric's South Meadows power station. A blue-ribbon commission had been appointed by Mayor Brainard to establish airport facilities to serve the Hartford area.

This field was dedicated the first municipal "flying field" in New England and also holds historical significance as being the first landing spot after Charles Lindbergh's historic first transatlantic flight. In its early years, the Airport hosted numerous air meets and saw the organization of the Connecticut National Guard Air Squadron in 1923.

Due to the proximity of the Connecticut River, the elevation of the airport, and its location in the river's flood plain, the airfield was prone to serious flooding. The flood of 1936 prompted the Corps of Engineers to build the Clark Dike around the north and east sides of the property to prevent future flooding.

The original site totaled 351 acres and accommodated four landing strips, three of which have since been abandoned. There was the existing Runway 2/20, Runway 9/27 (100' x 3,600') connected to the Runway 20 end, Runway 15-33 (100' x 3,900') connected to the Runway 9 end and Runway 5-23 (150' x 4,800') also connected to the Runway 20 end. The terminal was located in the area between Runway 9/27 and Maxim Road.

In 1959, the configuration of the airport changed dramatically. The State of Connecticut purchased the Airport, including approximately 200 acres, the existing Runway 2/20 and a large portion of the adjacent

land to the west. The City of Hartford retained the additional 150 acres between Brainard Road and the existing airport access road. It was at this time that the three runways were abandoned. The crosswind Runway 11/29 (70' x 2315') was constructed in 1966 to provide landing capability by small aircraft in extreme East/West wind conditions.

1.3 Airport Organization and Administration

The Hartford-Brainard Airport is owned by the State of Connecticut and operated by the Connecticut Department of Transportation (CTDOT). The Department is responsible for the Airport's day to day operations, maintenance, and airport planning and development.

1.3.1 Connecticut Department of Transportation

Overall administration and decision-making for Hartford-Brainard Airport is administered by the CTDOT. There are two specific Bureaus which develop and maintain the Airport: the Bureau of Aviation and Ports, and the Bureau of Policy and Planning.

The Bureau of Aviation and Ports operates and maintains the airport. The Bureau accomplishes the following:

- Airport Management
- Airport Maintenance and Upkeep
- Lease Development and Management
- Airport Rescue and Firefighting
- Snow Operations

The Bureau of Policy and Planning develops and addresses the physical and environmental planning for the airport. This Bureau is responsible for:

- Facility Planning: Short Term and Long Term (Master Planing)
- Special Aviation Studies
- Environmental Studies and Reports

1.3.2 Aviation Services

There are several business on the airport which provide aviation services to the flying public. Their services include aircraft maintenance, aircraft storage and tiedown, and aircraft fueling. The businesses providing services at the airport include the following:

Million Air Aviation Services (Million Air North & South)

Million Air services include short term and long term hangar storage in their hangar facility, aircraft tiedowns (both short and long term) and fueling. Million Air also performs aircraft maintenance, avionics repair, repair of flight instruments, and sales of pilot supplies. Additional information about this and other businesses is provided in Chapter Three.

Shoreline Aviation

Shoreline Aviation provides charter of aircraft, flight instruction, and aircraft maintenance. Shoreline is located in the South FBO Complex.

Total Aircraft

Total Aircraft provides aircraft maintenance on based and transient aircraft. Their services include major work on aircraft engines and airframes. They are located in the Million Air North Complex.

VIP Avionics and Excel Avionics

VIP and Excel provide avionics service and repair to aircraft owners.

1.4 Airport Role Statement

An important task of this Master Plan Update was to develop an Airport Role Statement. The Role Statement should be concise and clearly state the purpose of the airport and how it serves the region and its citizens. This differs from the FAA's defined role of the airport, which is a categorization in comparison to other airports nationally. The Airport Role Statement is analogous to a corporate Mission Statement.

The following Draft Airport Role Statement was developed by the Consulting Team and reviewed by the Airport Master Plan Update Working Group, which is comprised of local citizens, airport users, government agencies, and environmental organizations.

Draft Airport Role Statement
for
Hartford-Brainard Airport

Hartford-Brainard Airport is a business-oriented airport that serves as a gateway to Metropolitan Hartford. Its role is to support and enhance the region's economic development in a planned and environmentally sensitive manner, and to provide economic, educational and cultural opportunities for the region's citizens.

While accomplishing this role, Hartford-Brainard Airport will:

- Develop and maintain facilities that meet the needs of its users;
- Focus on the safety of the airport users and local citizens;
- Minimize environmental impacts; and
- Continue its ongoing dialogue with and between residents, businesses, and the aviation community.

Version Dated January 6, 1998

Chapter Three - Airport Overview

3.1 Introduction

This chapter presents a description of the existing conditions at Hartford - Brainard Airport (HFD). The analysis provides a general understanding of the layout and conditions of facilities including airfield pavements, buildings and navigational aids. The airspace surrounding the Airport is identified and explained. Projects which have been completed since the last Master Plan are also noted.

The "current conditions" at an airport change constantly. As such, the term "existing" as used in this report generally represents fourth quarter 1998 conditions.

3.1.1 Airport Location

Connecticut's state capital, Hartford, is centrally located in the state on the west bank of the Connecticut River. HFD is located approximately two miles southeast of downtown Hartford near the intersections of Interstates I-84 and I-91. The Airport is situated approximately 10 miles south of Bradley International Airport (BDL). The Airport offers a prime location for corporations that need quick, easy access to downtown Hartford.

The airport's 200+ acres are owned by the State of Connecticut, but the runway approaches overlie four separate towns. These towns are: Hartford, East Hartford, Glastonbury and Wethersfield. Figure 3.01 shows the general location of HFD.

3.1.2 Aviation Activity

HFD has a wide range of aviation activities. Although it is not served by scheduled passenger carriers, the Airport is a base for private, corporate and national guard aircraft. The majority of operations at HFD are by general aviation aircraft with some corporate twin-engine and jet aircraft. The FAA defines general aviation as all activities other than air carrier or military and consists mainly of small single and twin-engine piston aircraft used for personal or business use.

A description of the businesses providing aviation related services at HFD is included in *Chapter 1 - Introduction*.

3.1.3 Airport Property and Vicinity

As stated in *Chapter One - Introduction*, the State of Connecticut purchased 200+ acres in March, 1959 to remain as airport property. This airport property is bound to the north and east by the Clark Dike which protects the Airport from flood waters of the Connecticut River. The airport property is bound to the west by Brainard Road and to the south by the Metropolitan District Commission. Adjacent neighbors of the Airport include the Metropolitan District Commission to the south, industrial/commercial sites along Brainard and Murphy Roads to the west, and Maxim Road to the north.

3.1.4 Airport Improvements Since Last Master Plan

The last Master Plan was completed in 1986. While the Plan was under development, and since that time, a significant number of FAA-funded capital improvement projects have been completed. Table 3.01 summarizes these projects. Projects often take several months from beginning to completion; the dates in Table 3.01 represent the beginning of the project.

Table 3.01 - Airport Improvement Projects

Year	Project Description
1986	Rehabilitate and light Helipad Replace and relocate airport beacon
1987	Conduct Part 150 Study
1989	Aircraft Parking Ramp
1990	Purchase ARFF Vehicle Replace HIRLS on Runway 2/20 Rehabilitate MITLS on Taxiways C, D, H, J and W Replace Obstruction Lights on Dike Install taxiway lighting Wind cone and segmented circle Construct lighting vault Construct and light Stub Taxiway D Construct and light Hold Apron for Runway 20 Security Fence
1992	Purchase Snow Broom
1993	Install guidance signs Rehabilitate and mark Runway 2/20 Rehabilitate and mark Stub Taxiways A, C and W
1995	Reconstruct Taxiway A Reconstruct Hold Apron Runway 2 Replace Taxiway Lighting Rehabilitate Taxiway C
1996	Airport Master Plan (Grant Date)
1998	Reconstruct, mark and light Runway 11-29 Reconstruct Taxiway B Reconstruct General Aviation Ramp
1999	Reconstruct, mark and light Taxiway J Reconstruct General Aviation Ramp at Fire Station

Source: Federal Aviation Administration, Airport Management

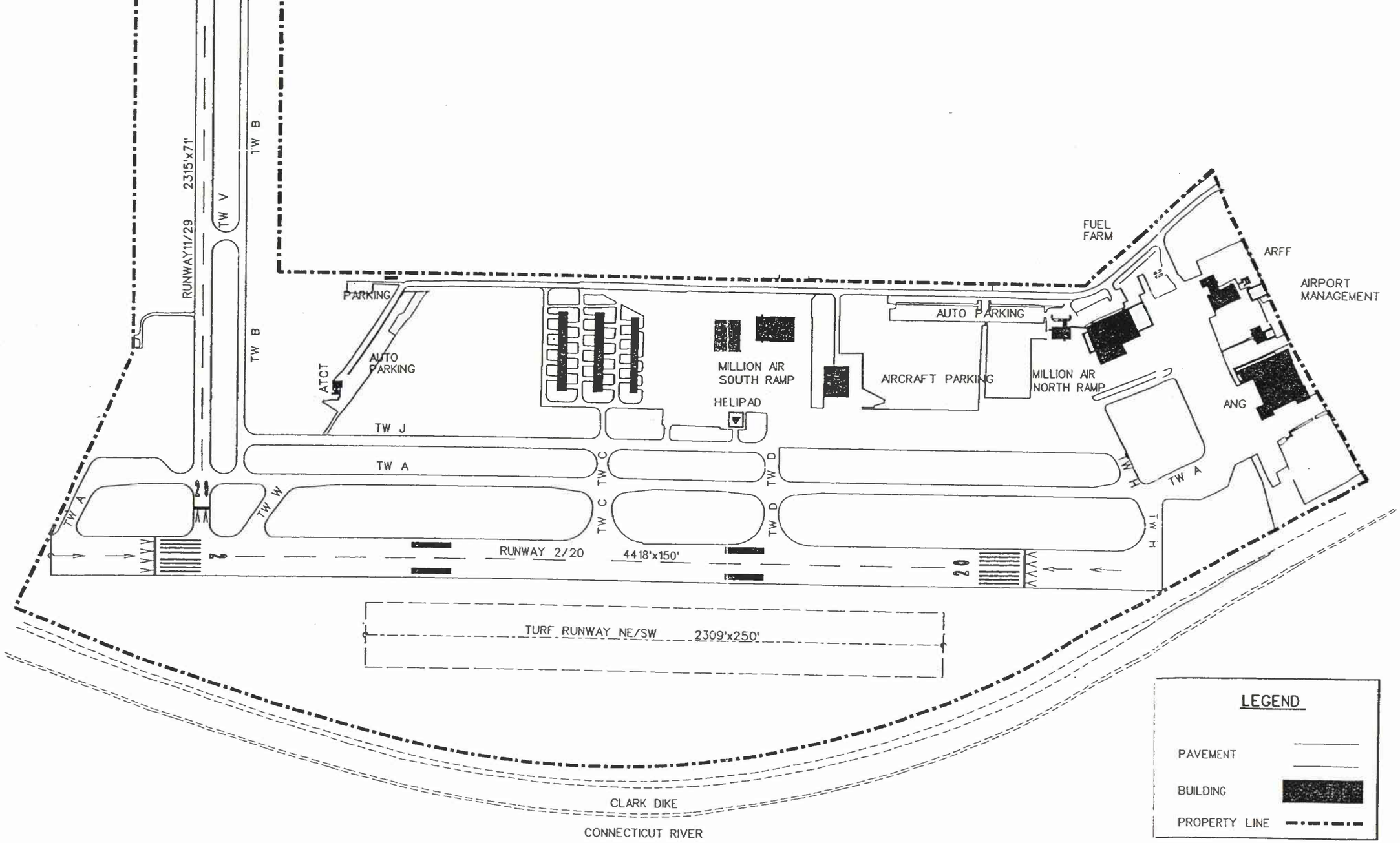

EXISTING AIRPORT LAYOUT

Hartford-Brainard Airport
Master Plan Update

Red obstruction lights and white strobes are located at various points around the Airport perimeter to help pilots identify obstructions at night or times of decreased visibility. The number and location of obstruction lights are listed in Table 3.02. Obstruction lights not directly associated with HFD (i.e. on bridges or tall buildings in downtown Hartford) are not covered by this report.

Table 3.02 - Obstruction Lights

Number of Lights	Location
1	Power Plant by river north northwest of Runway 20
2	Transmission towers north of Wilbur Cross Highway
2	Stacks north northwest of Runway 20
1	Airport Rotating Beacon
31	Clark Dike east of Airport
2	Wind Sock west of Runway 2-20
1	Weather instruments midfield
4	Transmission towers between Brainard Road and Wilbur Cross Highway
1	FAA Control Tower
1	Sign west of Brainard Road
1	Stack MDC Sewer Treatment Plant
1	Localizer Antenna
1	ASOS

Source: Obstruction Chart 189 (March 1994), 139 Certification Manual

3.3 Landside Facilities

This section describes the major landside facilities at HFD. These facilities include the North and South FBO complexes, T-hangars, airport administration, and other leased buildings. All buildings on airport property are located west of Runway 2/20 and north of Runway 11/29. See Figure 3.04 for the locations of landside facilities. A complete building inventory is included in Section 3.3.5.

3.3.1 General Aviation Services

Several businesses on the airport provide a range of services to both based and visiting aircraft. These services include aircraft storage and parking, fueling, aircraft maintenance, flight training and aircraft rental/charter. Businesses providing services at the airport include:

Million Air

Million Air is the operating name for a series of companies that provide a number of different services for aircraft based at the airport and flying to and from the airport. Million Air facilities are divided into two areas, designated Million Air North and South.

Million Air North facilities include a large hangar, a separate office/terminal building, a fuel farm (see Section 3.3.4), and tiedowns. The hangar provides maintenance, avionics, and limited aircraft storage. An aircraft wash stand is adjacent to the hangar. The terminal building provides a waiting area for pilots and passengers as well as pilots supplies, telephones, and vending machines. Logan's Restaurant is located in

the terminal building of the Million Air North complex. Several tenants (noted later in this section) are also located in this area.

Million Air South consists of three hangars, one with an attached one-story office area, and aircraft parking. The hangars provide storage and aircraft maintenance services. The offices are the home to several businesses, described next.

Total Aircraft

Total Aircraft provides aircraft maintenance on based and transient aircraft. Their services include major work on aircraft engines and airframes. They are located in the Million Air North Complex.

Excel Avionics

Excel Avionics provides specialized maintenance and repair services for aircraft instruments and avionics. Excel is located in the Million Air North Complex.

Enterprise Rent a Car

Enterprise Rent-a-Car has a customer service counter in the Million Air North terminal, directly adjacent to the Million Air counter. This counter is staffed 8:00 am to 6:00 pm Monday through Friday and on Saturdays from 9:00 am until Noon. Enterprise has three spaces reserved for ready/return cars in the lot directly adjacent to the terminal. Additional spaces are available on airport property should the need arise to park more than three vehicles simultaneously. Enterprise utilizes local businesses for cleaning, fueling and maintaining vehicles.

Shoreline Aviation

Shoreline Aviation provides aircraft maintenance, flight instruction and aircraft charter. They also provide regular (seasonal) seaplane service to and from Manhattan. In addition, they have recently begun the sale of new aircraft. Their maintenance services include major work on aircraft engines and work associated with aircraft airframes. They are located in the Million Air South Complex.

VIP Avionics

VIP Avionics also provides specialized avionics maintenance and repairs. The company focuses on serving single engine and light twin engine aircraft. They are located in the Million Air South Complex.

Professional Flight Training (PFT)

Located in the Million Air South area, PFT provides flight instruction. PFT recently established an agreement with the University of New Haven to provide flight instruction as part of the University's Associate Degree in Aviation.

3.3.2 Connecticut National Guard Facilities

The Connecticut National Guard facilities at HFD consist of a large hangar/office structure, fueling facilities, and vehicle storage areas. The Guard also uses a portion of the Airport Administration Building (see Section 3.3.3.). The main hangar building has been recently renovated, and there are plans to store Guard helicopters

in the hangar. At that time, auto parking (17 spaces) located in front of the hangar will be removed. This issue, and its effect on airport operations, will be discussed further in thc forecast chapter.

3.3.3 Connecticut DOT/ARFF Facilities

The Connecticut Department of Transportation, Bureau of Aviation and Ports, has administrative offices in the Airport Administration Building. In addition, the State operates the Airport Rescue and Fire Fighting (ARFF) equipment from a former hangar north of the Administration Building. Adjacent to both of these buildings is a small vehicle maintenance garage, also operated by CTDOT.

ARFF Vehicles at HFD consist of a 1991 Ford Rapid Intervention Vehicle equipped with a 500 lb. dry chemical system, and a 1977 Chevrolet Quick Response Vehicle.

3.3.4 Fuel Storage

There are three separate areas designated at the Airport for fuel storage. Table 3.03 and Figure 3.04 identify the fuel storage areas. This Table reflects the most recent removal of older underground storage tanks.

Table 3.03 - Fuel Storage

No.	Above/Below Ground	Capacity (Gal.)	Type	Operator	Location
I	(Removed)				
II	Above	12,000 12,000	Jet A 100 LL	Million Air	North of Fuel Storage Area 1, West of Guard Ramp
III	Below	4,000 4,000	Diesel Unleaded	State of CT	West of Maintenance Shop
IV	(Removed)				
V	Below	3,000 2,000	Diesel Unleaded	ANG	East of Sand Shed

Source: Airport Records

3.3.5 Airport Equipment

Table 3.04 summarizes a list of major equipment used for maintenance, up-keep and safety of the Airport.

3.3.6 Building Inventory

Table 3.05 summarizes the buildings on the airport property. The condition information shown on this table was obtained from airport staff, supplemented by field observations from the consultant team.

1	ARFF RADIO BUILDING/SAND SHED
2	CONNECTICUT NATIONAL GUARD BUILDINGS
3	CTDOT BUREAU OF AERONAUTICS OFFICES
4	ARFF EQUIPMENT BUILDING / STATE HANGAR
5	MAINTENANCE SHOP
6	ARFF OFFICES/VACANT
7	MILLION AIR NORTH HANGAR
8	MILLION AIR NORTH TERMINAL, OFFICES & RESTAURANT
9	MILLION AIR SOUTH/SHORELINE MAINTENANCE HANGER
10	MILLION AIR SOUTH TERMINAL & OFFICES
11	MILLION AIR SOUTH AVIATION HANGAR
12	T-HANGARS
13	AIR TRAFFIC CONTROL TOWER
14	CIVIL AIR PATROL OFFICES & CLASSROOM

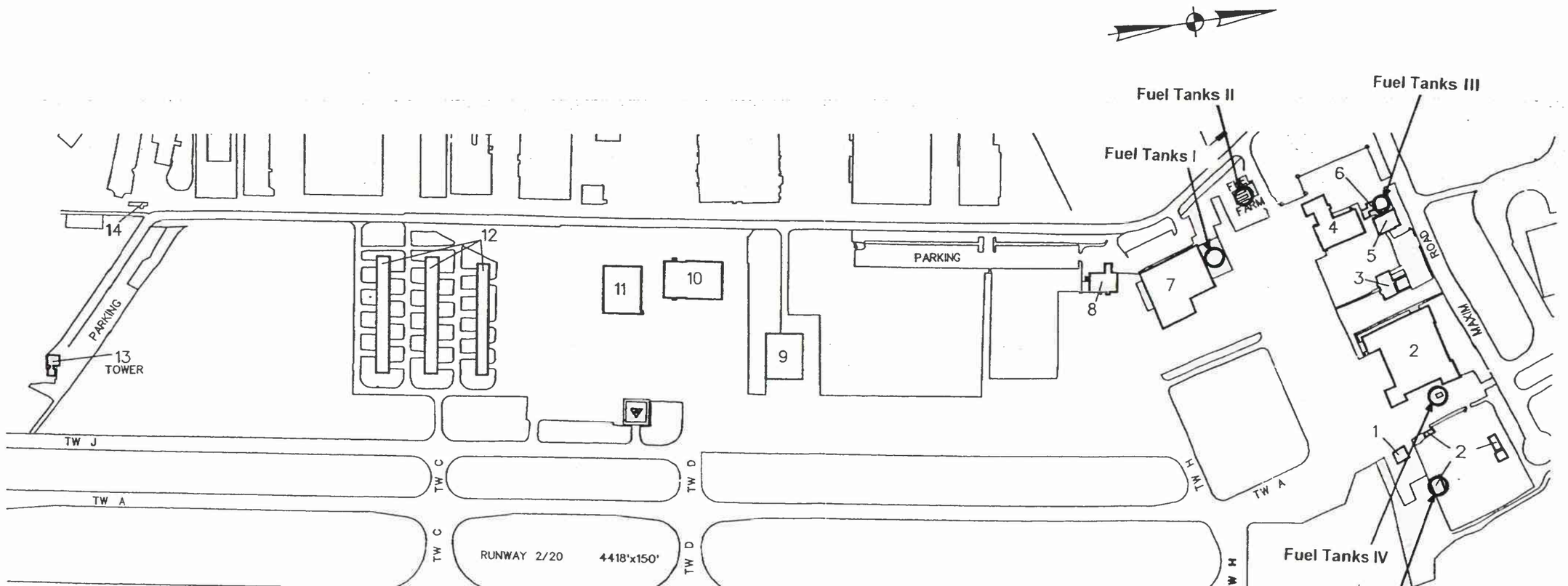

LANDSIDE FACILITIES

Hartford-Brainard Airport
Master Plan Update

Air Traffic Control Tower (ATCT)

The ATCT at Hartford-Brainard is operated by a private company, under contract to the FAA. A complete description of this tower and its services is provided in Section 3.6.4.

Table 3.04 - Airport Equipment

Equipment	Year	Condition
Maintenance Vehicles		
Tractor (w/mower attch.)	1964	Fair
Tractor (w/mower attch.)	1979	Fair
Tractor (w/mower attch.)	1981	Fair
(2) Ford Tractor (w/mower attch.)	1986	Good
Tractor (w/mower attch.)	1990	Good
Ford 9 Ton Dump Truck	1975	Unknown
(2) Ford Duo Dump	1980	Fair
Ford Dump Truck	1989	Fair
International Side Dump	1996	Good
Dodge ½ Ton Pick-up	1988	Fair
Bucket Loader w/Fork	1989	Good
John Deere Loader	1986	Good
Maintenance Equipment		
Mott Mower Attachment (4' flail)	1978	Fair
Brush cutter	1989	Good
John Deere Mower (walk behind)	1991	Good
Brush cutter	1992	Good
Brush cutter	1997	Good
Snow Removal		
Walsh Holyoke Snow Plow Attachment	1946	Good
Snow Plow Attachment	1960	Good
Valk Snow Plow Attachment	1970	Good
Sand Spreader, 10' Attachment	1976	Good
SMI Snowblower Attachment	1976	Good
SMI Snowblower Attachment	1980	Good
Western Snow Plow Attachment	1989	Good
Sweeper Snow Broom Attachment	1992	Good
Snow Plow, 12' Attachment	1990	Good
Snow Plow, Power Angle Attachment	1996	Good
ARFF Equipment		
Skid Mount 450 Purpal K 50	1977	Good
ARFF Vehicle	1991	Good

Source: CTDOT Records/Airport Management

T-Hangars

T-Hangars (storage hangars with individual bays for each aircraft) are located south of Million Air South. The Airport has three T-Hangars, each with a capacity for ten aircraft. These hangars are in need of repair.

Table 3.05 - Building Inventory

Building (# from Fig. 3.04)	**Use**	**Condition**
Air Traffic Control Tower (13)	Control Tower	Good
ATCT Base Office (13)	Control Tower Office	Good
Civil Air Patrol (14)	Offices and Classroom	Poor
T-Hangars (12)	Individual Hangar Spaces	Fair/Poor
Million Air South Hangar (11)	Aircraft Maintenance and Storage	Good
Million Air South Hangar (10)	Aircraft Storage & Maintenance	Good
Million Air South Attached offices (10)	Pilots Lounge, Offices	Good
Million Air South/Shoreline (9)	Aircraft Storage & Offices	Excellent
Million Air North Terminal (8)	Lounge, Restaurant, Offices	Very Good
Million Air North Hangar (7)	Aircraft Storage & Maintenance	Very Good
Million Air North Shop Addition (7)	Shop Area	Good
ARFF Office (4)	Offices / Vacant	Fair
ARFF / State Hangar (4)	ARFF & CTDOT Equip. Storage	Fair
Vehicle Maintenance Shop (5)	Maintenance Shop	Good
Administrative Building (3)	CTDOT (Manager), National Guard	Good
Connecticut National Guard (2)	Connecticut National Guard	Good
Vehicle Parking and Misc Bldgs (2)	Vehicle Storage	Fair/Good
Sand Shed (1)	ARFF Radio / Sand Storage	Good

Source: Airport Management, Field Review

3.4 Airport Access and Parking

Hartford - Brainard Airport is very accessible due to its location in relation to downtown Hartford. As shown in Figure 3.01, the major highways which serve the Hartford metropolitan area are I-84 (east/west), I-91 (north/south) and Route 2 (southeast). All three of these routes intersect just north of the Airport. From this intersection, access to the Airport is via I-91 southbound to US Route 5 and State Road 15 known as the Wilbur-Cross Highway, exit onto Murphy Road and turn east onto Maxim Road. A right turn onto the Airport access road will lead to the FBOs, T-Hangars, ATCT and Civil Air Patrol Trailer. Continuing eastbound on Maxim Road will lead to the CTDOT Offices (Airport Management) and the Connecticut National Guard facilities. Airport signs are placed at appropriate locations on both highways and local roads.

Auto parking areas are distributed throughout the Airport. Major parking areas are located adjacent to the CTDOT Administration Building (18 spaces), National Guard (28 spaces), Million Air North (55 spaces) and Million Air South (89 spaces). Parking is also available adjacent to the ATCT for both Tower personnel and temporary storage for State vehicles. There is a large public parking lot (178 spaces) located between Million Air North and Million air South. The United States Post Office leases 70 of these spaces for employee parking.

3.5 Airport Utilities

The following is a summary of the utilities serving the Airport. Information on utilities was obtained from review of the previous Master Plan, airport files, and discussions with airport personnel.

Electric Service

Electric power is provided to the Airport from Northeast Utilities HELCO utility poles located west of the airport access road from Maxim Road to west of the ATCT. These power lines carry 3 phase 23,000 V phase to phase 13,200 volt phase to ground. Service to airport buildings is through underground cables from the utility poles. The electrical vault which controls the airfield lighting is located southwest of the ATCT.

Gas Service

Gas service to the Airport is also provided by Connecticut Natural Gas through four inch and six inch 55-350 p.s.i. gas mains located beneath the airport access road. Service laterals from the gas main serve buildings along the airport access road and Maxim Road.

Water Service

The Metropolitan District Commission provides water to the Airport through an eight inch Tyton water main east of the airport access road and south of Maxim Road with service laterals to buildings.

Sanitary Sewer

Three pump stations are located on airport property to serve the buildings along Lindbergh Drive. The sanitary sewer serving these buildings runs north to intersect a line north of Maxim Road. Pump stations are located at the ATCT, in the Million Air South Complex and the southwest corner of the large parking lot between Million Air North and Million Air South. Airport buildings along the northern periphery are connected to the sewer line just north of, and parallel to , Maxim Road via lateral connections.

3.6 Airspace

Aircraft in flight, approaching or departing an airport are subject to a system of controls designed to serve one primary purpose - the safe separation of one aircraft from another. Aircraft which fly in the United States are subject to varying degrees of control, depending on the specific airspace and meteorological conditions in which they operate. This system of air traffic control is the responsibility of the Federal Aviation Administration (FAA), which has the statutory duty to establish, operate and maintain air traffic control facilities and procedures.

There are two basic types of aircraft flight regimes recognized by the air traffic control system: those operating under visual flight rules (VFR) which depend primarily on the "see and be seen" principle for separation, and those operating under instrument flight rules (IFR) which depend on radar detection for separation by ground controllers. IFR flights are controlled from takeoff to touchdown, while VFR flights are controlled only in the vicinity of airports, as explained in the next section.

The FAA provides guidance and separation for both flight regimes, but the degree of positive control varies in different types of airspace.

4.4 Topography and Surficial Geology

The land around Hartford-Brainard Airport is composed of post-glacial deposits consisting of floodplain alluvium (sand, gravel, silt, and some organic material) over fines (well-sorted, thin layers of alternating silt and clay, or thicker layers of very fine sand and silt).

The Surficial Materials Map of Connecticut shows that a test well was drilled west of the airport, near exit 86 of the Wilbur Cross Parkway. This well showed 22 feet of sand, 18 feet of fines, and 11 feet of thin till over the bedrock.

The 1986 "Hartford-Brainard Airport Master Plan Study" reported that topsoil at the airport is 2-4 inches deep. Beneath the topsoil is a layer of brown silt and fine sand 6-14 feet deep. Beneath the layer of brown silt and fine sand at the northern and southern extremes of the airport is a layer of fine brown sand.

4.5 Surface Water Resources

Hartford-Brainard Airport is bordered to the east by the Connecticut River, the largest river in New England. The Connecticut River flows north to south, from its headwaters in Canada and northern New Hampshire to its mouth in Old Saybrook, CT on the Long Island Sound. The airport is separated and protected from the river and its floodplain by the Clark Dike (approximate elevation 43 feet), which was constructed in the 1930's by the US Army Corps of Engineers after a series of floods.

From its confluence with the Farmington River in Windsor, approximately 10 miles north of Hartford-Brainard Airport, to the Long Island Sound, the Connecticut River is influenced by tidal action, creating more than 50 miles of freshwater estuarine environment having great ecological significance.

Data obtained from the DEP Bureau of Water Management indicated that in the vicinity of Hartford, as of April 1997, the Connecticut River is classified as SC/SB for coastal and marine waters by the Connecticut Department of Environmental Protection. Class SC/SB means that the water quality goal for the river is to meet the requirements for class SB. Currently it is not meeting the water quality criteria or supporting one or more designated uses due to pollution.

The designated uses for class SB coastal and marine waters are marine fish, shellfish, and wildlife habitat; shellfish harvesting for transfer to a depuration plant or to approved areas for purification prior to human consumption, recreation, industrial, and other legitimate uses, including navigation.

Permitted discharges to class SB coastal and marine waters are limited to discharges from public or private drinking water treatment systems, dredging and dredge material dewatering operations, cooling water systems, municipal and industrial wastewater treatment systems, and from other sources subject to the provisions of Section 22a-430 of the Connecticut General Statutes.

Hartford-Brainard Airport has four stormwater point discharges. According to the *Stormwater Prevention Plan for Brainard General Aviation Airport*, prepared in 1995, these discharge points and associated drainage areas (designated A, B, C, and D) are identified on Figure 4.03. Two of the four discharges are connected directly to the Metropolitan District Commission (MDC) storm sewer system. The other two drainage areas discharge directly into the Connecticut River.

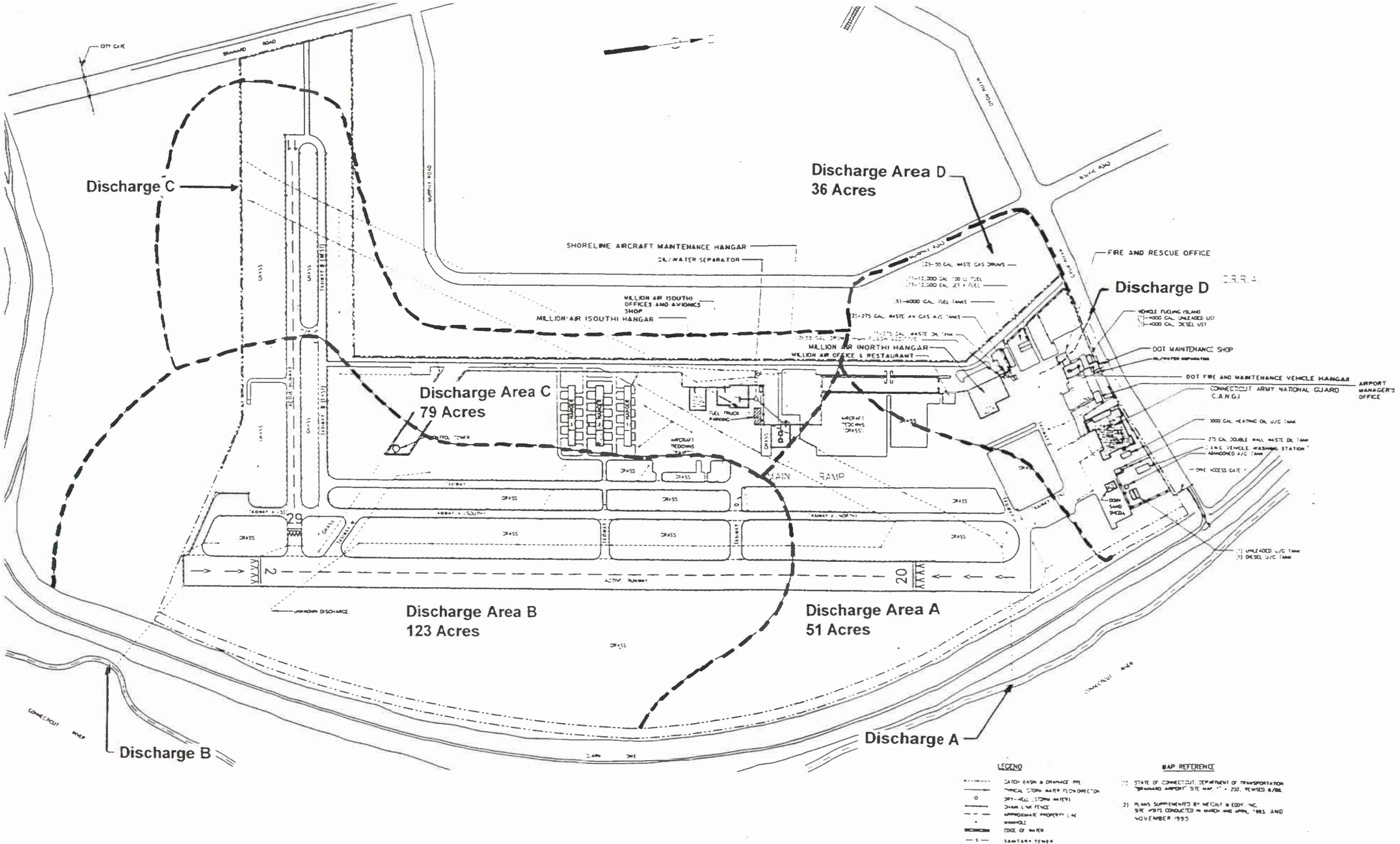

STORM WATER DRAINAGE PLAN

Hartford-Brainard Airport
Master Plan Update

FIG
4.

N.

Stormwater from area A is discharged into the Connecticut River through a 15-inch pipe. Discharge A drains 51 acres and receives runoff from the major portions of the airport's runways. The primary features located within this drainage area include: the northern portion of Runway 2-20; associated taxiways and grassed infield areas; and the hangar areas west of Runway 2-20, including the Million Air, Inc. hangars.

Stormwater from area B also is discharged directly into the Connecticut River. Stormwater discharge flows through a ten-foot wide canal and enters the Connecticut River through a submerged 15-inch pipe. Airport management noted that this canal often floods during heavy rains. Discharge B drains 123 acres and includes: the southern section of Runway 2-20, most of Runway 11-29, and associated taxiways and infield areas. No airport building areas drain through this discharge.

Discharge C is connected to the MDC storm sewer system at the southwestern end of the airport. This 79-acre discharge area includes runoff from the western end of Runway 11-29; associated airport taxiways and infield areas; and various airport buildings, including the control tower and T-hangars.

Discharge D is connected to the MDC storm sewer system at the northwestern end of the airport. The drainage area for this 36-acre discharge area includes ConnDOT office buildings, the Connecticut Army National Guard Facility, and other nearby office areas.

Significant aircraft deicing is not performed at HFD. However, later chapters address the issue of potential future needs in this area (see Chapter Ten).

4.6 Ground Water Resources

Groundwater in the vicinity of Hartford-Brainard Airport is classified by the Connecticut Department of Environmental Protection (DEP) as class GB. Class GB groundwater is suitable for use as industrial process and cooling water and baseflow for hydraulically-connected surface water bodies. In general, class GB groundwater is not suitable for human consumption without treatment because of waste discharges, spills or leaks of chemicals, or land use impacts.

The DEP issues discharge permits to class GB groundwater for treated domestic sewage; waste generated by certain agricultural practices; certain water treatment waste waters from public water supply treatment systems; certain minor cooling waters or other clean waters; and discharge from a septage treatment system or other wastes that are predominately human, plant, or animal in origin as long as any such wastes are easily biodegradable and pose no threat of pollution to the groundwater. The ground water plume generated by a discharge of septage treatment system must terminate in a stream with classification of B or SB (see definitions below) unless the permittee treats the discharge in a manner which the Commissioner determines is adequate to maintain class A water in the receiving stream. Additionally, waste discharged to class GB ground water must be generated by a source which is unlikely to produce persistent pollutants that do not biodegrade in soil, and the waste will be treated as necessary to render it amenable to attenuation by the receiving soil.

The designated uses for Class B inland surface water are: recreational use; fish and wildlife habitat; agricultural and industrial supply; and other legitimate uses, including navigation. The designated uses for Class SB Coastal and Marine Surface Waters are: Marine fish, shellfish, and wildlife habitat; shellfish harvesting for transfer to a depuration plant or relay to approved areas for purification prior to human consumption; recreation; industrial; and other legitimate uses, including navigation. The designated uses for Class A Inland Surface Waters are: Potential drinking water supply; fish and wildlife habitat; recreational use; agricultural or industrial use; and other legitimate uses, including navigation.

4.7 Wetlands

A small area of seasonally saturated, palustrine (freshwater) is delineated on the National Wetlands Inventory (NWI) map on the southeast corner of airport property, adjacent to the Clark Dike. The June 1997 field review, follow-up visits, and inspection of wetland maps indicate that there are no other state or federally designated wetlands located within the airport property.

Federally designated wetlands are located outside of the airport boundaries along the Connecticut River east of the Clark Dike, near the waste water treatment plant and in Wethersfield Cove south of the airport, and along Maxim Road north and northwest of the airport.

Figure 4.04 shows wetland areas proximate to the airport.

4.8 Floodplains

Hartford-Brainard Airport is located outside of the 500-year and 100-year floodplain, as delineated by the Federal Emergency Management Agency (FEMA) on the Hartford Flood Insurance Rate Map. The 100-year flood is defined as that area that has a one in one hundred probability of occurring in a given year. The limits of the 100-year flood are considered significant in defining flood prone areas and are used as the basis for establishing flood insurance requirements by lending institutions. Although flood plains within the 100 year flood boundary border the Connecticut River in the Hartford region, including areas bordering Hartford-Brainard airport, the airport and surrounding areas are protected from floods by the Clark Dike.

Figure 4.05 shows the FEMA map for the greater Airport area.

4.9 Biotic Communities

Potential wildlife habitat at Hartford Brainard Airport consists mainly of a grassy area adjacent to the Clark Dike, east of Runway 2-20. In the vicinity of Wethersfield Cove, immediately south of the airport, the DEP recognizes the freshwater tidal marshes and floodplain forests as "notable habitats."

4.9.1 Endangered and Threatened Species

Under Connecticut state law, the definitions for Endangered, Threatened, and Species of Special Concern are as follows:

- **Endangered**: Any native species documented by biological research and inventory to be in danger of extirpation throughout all or a significant portion of its range within the state and to have no more than five occurrences in the state, and any species determined to be an "endangered species" pursuant to the federal Endangered Species Act.

- **Threatened**: Any native species documented by biological research and inventory to be likely to become an endangered species within the foreseeable future throughout all or a significant portion of its range within the state and to have no more than nine occurrences in the state, and any species determined to be a "threatened species" pursuant to the federal Endangered Species Act, except for such species determined to be endangered by the Commissioner of the Department of Environmental Protection.

aircraft crashes may represent sites of historic aeronautical importance. Laurence Webster, an aviation historian and archaeologist, maintains a database of historic aircraft crashes in Connecticut. This database lists 23 aircraft crashes at Hartford-Brainard airport from 1922-1993, and additional crashes in the Connecticut River near the airport. Crashes involve civilian and military aviators of historical significance such as John Blaney, Frederick Boots, Carey Pridham, Milton Moore, Paul Baker, and others.

No formal archaeological work has been conducted to determine if any significant historical aviation crash sites remain on airport property, but in crashes where aircraft were not completely destroyed, it is likely that wreckage was deposited in a dump site on or near the present day airport.

The Old Wethersfield Historic District, the largest historic district within the state of Connecticut, is located in the Town of Wethersfield, south of Hartford Brainard Airport, between the Penn Central Railroad right-of-way and the Connecticut River. Settlement in what is now Old Wethersfield began in 1634, when settlers trading furs with the Wongunk Indians recognized the rich soil and timber resources along the Connecticut River and established a town near Wethersfield Cove.

Remnants of this town include nearly 150 preserved homes and other significant historical sites, including The First Church of Christ, where George Washington and John Adams worshiped. Also, Old Wethersfield has one of only three Colonial meeting houses remaining in Connecticut. In addition, there are:

- The Webb-Deane-Stevens Museum. George Washington visited the Joseph Webb house in 1781 to consult General Rochambeau about the British surrender at Yorktown.
- Wethersfield Cove and Warehouse.
- Wethersfield Seed Gardens.

4.12 Air Quality

Data on air quality was obtained from DEP's Bureau of Air Management. The data indicated that the State of Connecticut currently is designated to be in compliance with the National Ambient Air Quality Standards (NAAQSs) for Nitrogen Dioxide (NO_2), Lead (Pb), Carbon Monoxide (CO), Particulate Matter no greater than 10 micrometers in diameter (PM_{10}), and Sulfur Dioxide (SO_2). The criteria pollutant for which the state is out of compliance is Ozone, or photochemical smog (O_3). Connecticut is part of the Ozone Transport Region which extends from Virginia to Maine. Ozone measured in Connecticut primarily is the product of emissions generated to the southwest that are converted to O_3 in transport.

The current data show an improvement in air quality from 1995, when the last *Connecticut Annual Air Quality Summary* was published. In 1995, Connecticut was out of compliance with the NAAQSs for PM10 and CO, in addition to Ozone.

4.13 Hazardous Wastes and Petroleum Products

Aircraft fueling operations at Hartford-Brainard Airport are operated by Million Air, Inc. Million Air operates the airport's fuel farm, located in the northwestern portion of the airport. The fuel farm consists of two 12,000-gallon above ground fuel tanks. One tank contains Jet A aviation fuel and the other contains 100 octane low lead fuel. A second fuel farm, consisting of six 6,000-gallon underground tanks, was recently removed.

Fuel is transferred from the fuel farms to aircraft by Million Air's fueling trucks. When not in use, these trucks are generally parked on the apron area outside of the Million Air hangars.

In addition to the aircraft fueling operations, vehicle fuel, heating fuel, and other hazardous materials are stored at various locations by Million Air, ConnDOT, and the Connecticut National Guard.

Materials stored at other the Million Air hangars include waste oil, detergents, and ethylene glycol. Additionally, a 275-gallon above ground waste oil tank is located outside of the maintenance building near the fuel farm.

ConnDOT stores low-lead gasoline and diesel motor fuel in two 4,000-gallon underground tanks located outside of the ConnDOT maintenance facility. A fuel dispensing island is also located in this area. In addition to fuel, other materials typically handled and stored by ConnDOT include heating oil, waste oil, cleaning solvents, ethylene glycol, and fire fighting foam. Waste oil, mineral spirits, and paint are located inside the maintenance garage in closed 55-gallon drums. A complete list of materials used on-site is kept in Material Safety Data Sheet (MSDS) records, which are located in the Airport Rescue and Fire Fighting (ARFF) facility.

The National Guard facility still contains stored waste oil and dirty rags in 55-gallon drums located inside the building. Other materials are stored outside of the building in a large fenced-off area. This area contains a 275-gallon double wall above ground waste oil tank and an abandoned above ground waste oil tank. Two large storage sheds are also used to store vehicle oil. Two underground storage tanks containing unleaded gasoline and diesel fuel are located within the storage area. Connecticut Army National Guard vehicles are fueled at the fuel island connected to these tanks.

No known hazardous waste issues were identified at Hartford-Brainard Airport in the 1995 Storm Water Pollution Prevention Plan.

4.14 Environmental Permitting in Connecticut

The Commissioner of the Connecticut Department of Environmental Protection (DEP) regulates activities that may affect the state's natural resources and environment through 29 different permitting programs, as well as other environmental policies. The federal government and municipalities also regulate activities that can affect the environment.

Many airport-related capital projects require federal, state, or local environmental permits. While the applicability of specific environmental and construction permits is based on detailed plans developed for specific airport projects, the following is a general list of permits and certifications which may be applicable to planned capital projects at Hartford-Brainard Airport:

State of Connecticut

- Connecticut Environmental Policy Act (CEPA)
- Air Emissions - New Source Review Program
- Special Wastes or Asbestos Disposal Authorization
- Wastewater Discharges
- Flood Management Certification
- Section 401 Inland Water Quality Certification (state certification of federal permits)
- Inland Wetlands and Watercourses
- Stream Channel Encroachment Lines
- Waste Transportation (not required for a generator of hazardous waste who transports less than 1,000 kg of waste/month to an off-site waste facility).

DRAFT 2001
MASTER
TRANSPORTATION
PLAN

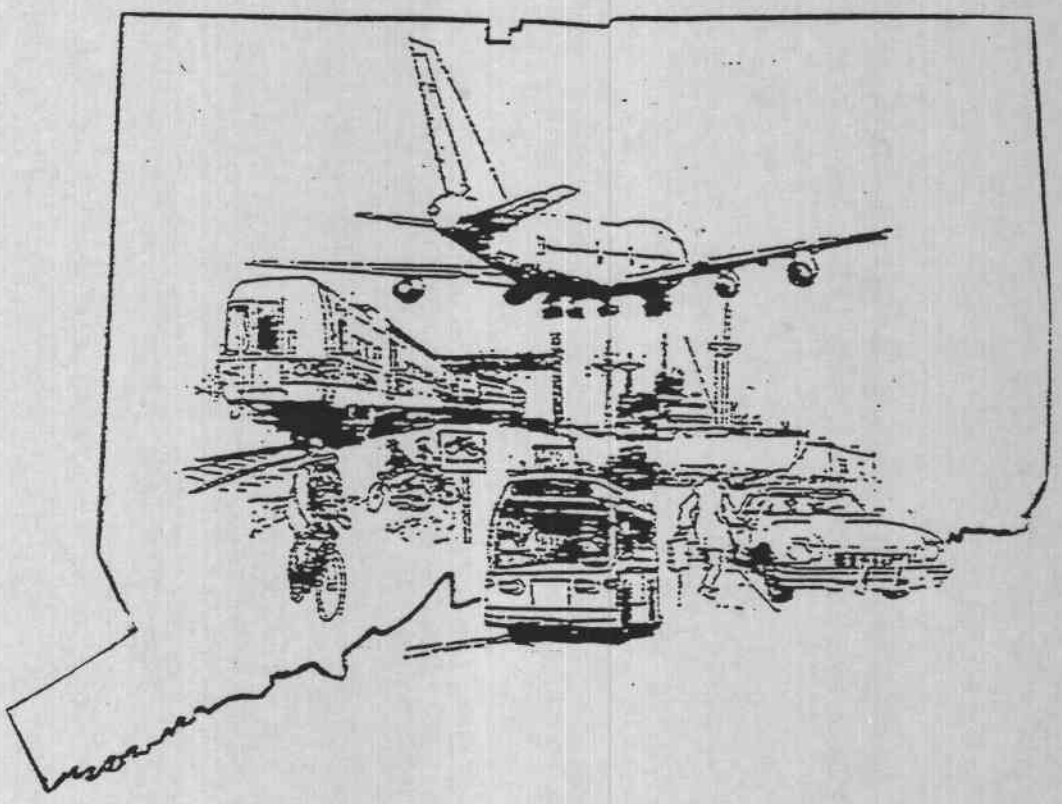

2002 -2011

STATE OF CONNECTICUT

DEPARTMENT OF TRANSPORTATION

III. STATUS OF THE EXISTING TRANSPORTATION SYSTEM

In this chapter the Department's roles with respect to the State of Connecticut's airports, bridges, highways, bus systems, rail systems, water transportation services and facilities, bikeways, walkways and trails are summarized; overviews of the physical conditions of the components of these systems are presented, factors affecting the conditions of or demand on the facilities are identified and the ability of these facilities and systems to meet current and future demands is discussed.

A. AIRPORTS

1. CONNDOT'S ROLE

The Connecticut Department of Transportation's Bureau of Aviation and Ports has a primary role in ensuring the continued growth and safety of aviation in the State. The Department's many roles include project management (overseeing projects from conception to completion) at the six state-owned airports, licensing and inspecting of all public and private airports and helipads within the state, distributing federal funding to general aviation airports for improvements and studies, and promoting economic development. The locations of the state-owned airports and the municipal and privately-owned airports in Connecticut that ConnDOT's Bureau of Aviation and Ports licenses and inspects are shown in **Figure III-A1.**

2. BRADLEY INTERNATIONAL AIRPORT (BIA)

Bradley International Airport (BIA) is Connecticut's primary air carrier facility and New England's second largest airport. It presently occupies 2,358 acres of land in the towns of Windsor Locks, East Granby, Suffield, and Windsor. It is located equidistant between Hartford, Connecticut and Springfield, Massachusetts and serves over five million people in Connecticut and Western Massachusetts. BIA is a reliever airport for New York and Boston air traffic and functions as a base for both the Army and Air National Guard. Its location in relation to Logan Airport, John F. Kennedy Airport, LaGuardia Airport and other major airports and major cities within a 100 mile radius of Hartford is shown in **Figure III-A2.** Services available at BIA include scheduled, domestic air carriers, scheduled international service to Canada, scheduled commuter/regional airlines, charter flights, cargo and mail, and general aviation aircraft facilities.

The Airport is owned by the State of Connecticut, is managed by ConnDOT's Bureau of Aviation and Ports, and receives input from the Bradley Airport Commission. The Bradley Commission, whose members are appointed by State legislators and the Governor, allows the towns surrounding the Airport to comment on the operations of the Airport. BIA is operated entirely on a self-sustaining basis from revenues generated by the Airport and federal funds from the airport improvement program. No State funds are utilized to operate the Airport. Comprehensive information on the services, facilities and plans for BIA is presented in the Bradley International Airport Master Plan.

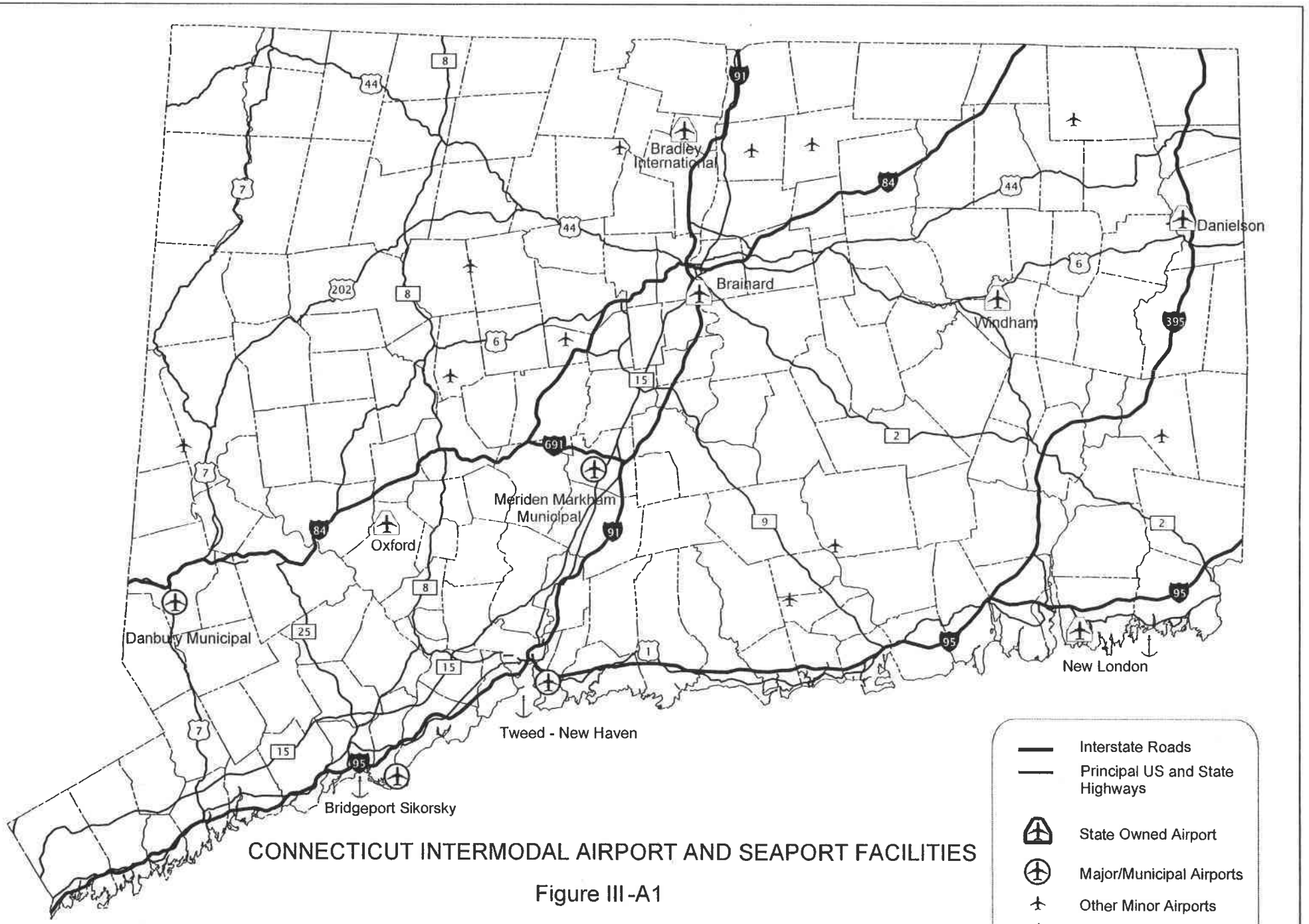

CONNECTICUT INTERMODAL AIRPORT AND SEAPORT FACILITIES

Figure III-A1

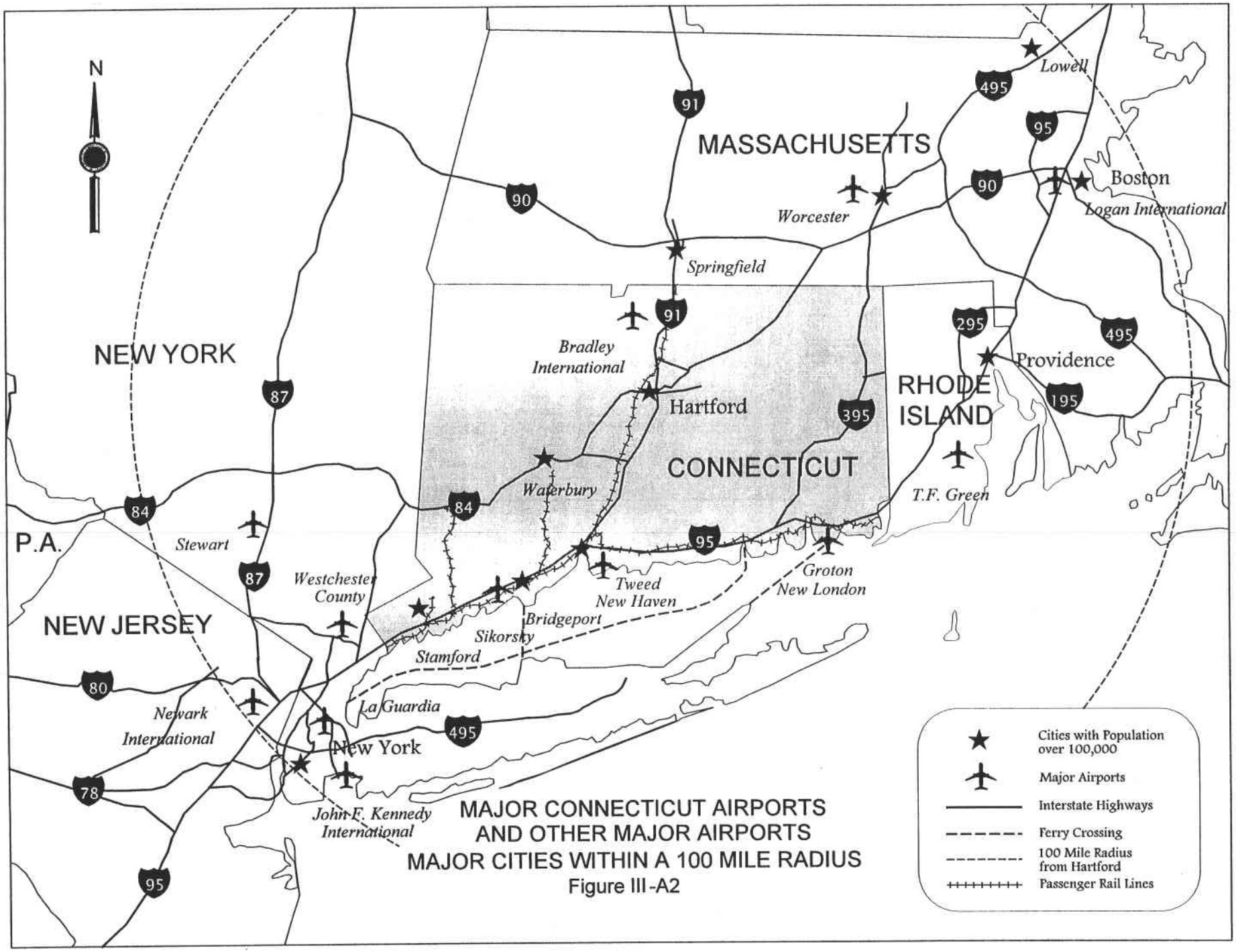

MAJOR CONNECTICUT AIRPORTS
AND OTHER MAJOR AIRPORTS
MAJOR CITIES WITHIN A 100 MILE RADIUS

Figure III-A2

a) Use

Bradley International Airport is served by most of the principal U.S. airlines and a number of regional/commuter airlines. As of August 31, 2000, the following 22 air-carrier or regional/commuter airlines were operating scheduled service at the Airport:

Air Carrier Airlines: American, America West, Continental, Delta/Delta Express, MetroJet, Midway, Midwest Express, Northwest, Southwest, TWA, United, US Airways.

Regional/Commuter Airlines: Air Nova, Air Ontario, American Eagle, Comair, Continental Express, Shuttle America, TW States, US Airways Express.

As shown in **Figure IV- A3,** in terms of total annual passenger activity, Delta led the other airlines as of August 2000 with 22.4 % of the market, followed by US Airways (22.1%), American (12.4%), Southwest (10.3%) and United 9.9%). Six other airlines (Northwest, Continental, TWA, Midway, Midwest Express and America West) accounted for 16.3% of the total annual passenger activity at the Airport. The commuter airlines as a group accounted for 6.6% of the passenger activity.

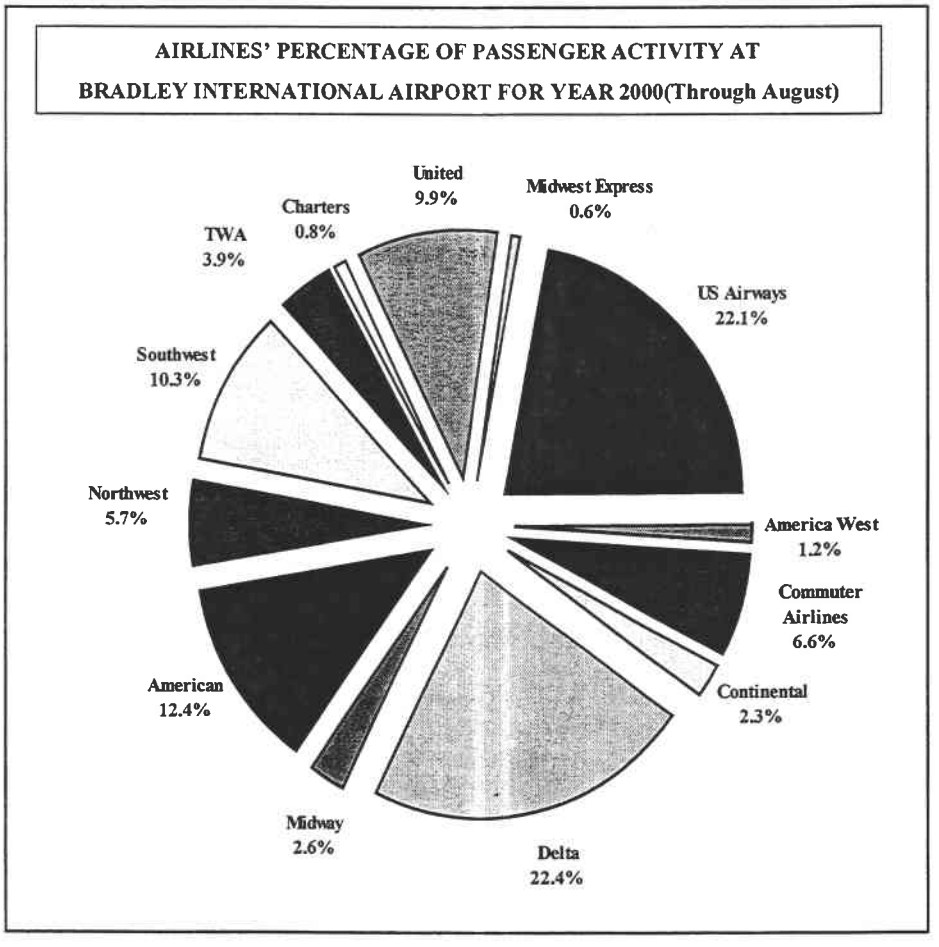

Figure III-A 3. Airlines' Percentage of Passenger Activity

Scheduled service is to U.S. destinations and Canada. Virtually all of the jet service is to hub cities of the various airlines. The cities to which jet service from Bradley was provided as of November 2000 are listed below.

Airline Cities to Which Service is Provided From BIA

American	Chicago (ORD), Dallas/Ft. Worth, Miami, San Juan
Continental	Cleveland, Newark
Delta	Atlanta, Cincinnati, Palm Beach
Delta Express	Orlando
Midway	Raleigh
Northwest	Detroit, Minneapolis
TWA	St. Louis
United	Chicago (ORD), Washington (IAD), Denver, San Francisco
US Airways	Baltimore, Charlotte, Philadelphia, Pittsburgh, Washington (DCA)
Southwest	Baltimore, Chicago, Nashville, Orlando, Las Vegas
America West	Ohio, Phoenix, Las Vegas

Commuter destinations to which service is provided from BIA include Boston, Buffalo, Montreal, Newark, New York (JFK and LGA), Rochester, Syracuse, Toronto.

Historical and projected forecasts for annual air carrier, commuter, military, and air cargo operations from 1985-2015 are presented in the following tables.

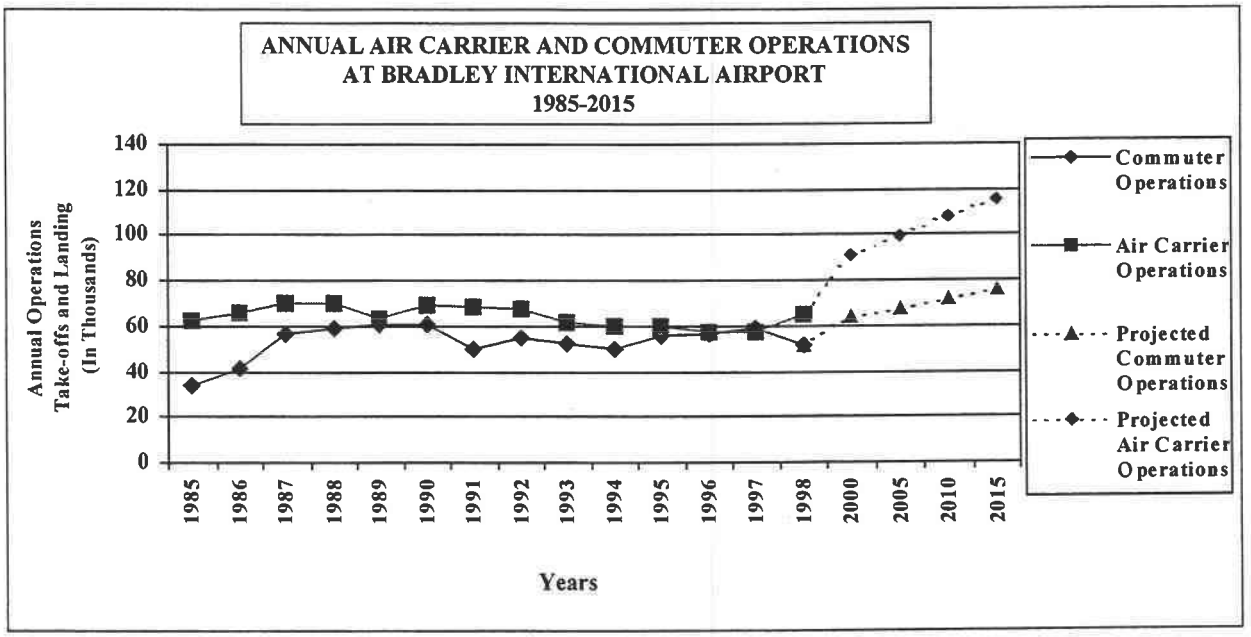

Figure III-A 4. Annual Air Carrier and Commuter Operations

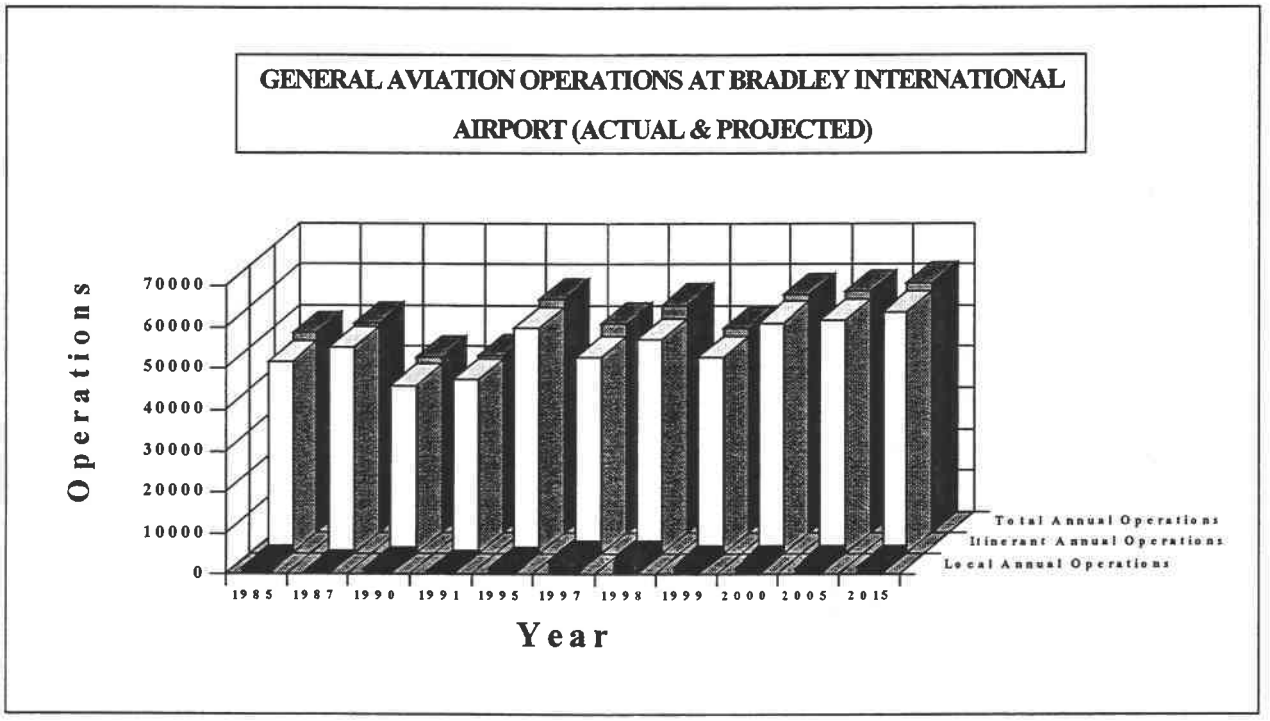

Figure III-A 5. General Aviation Operations

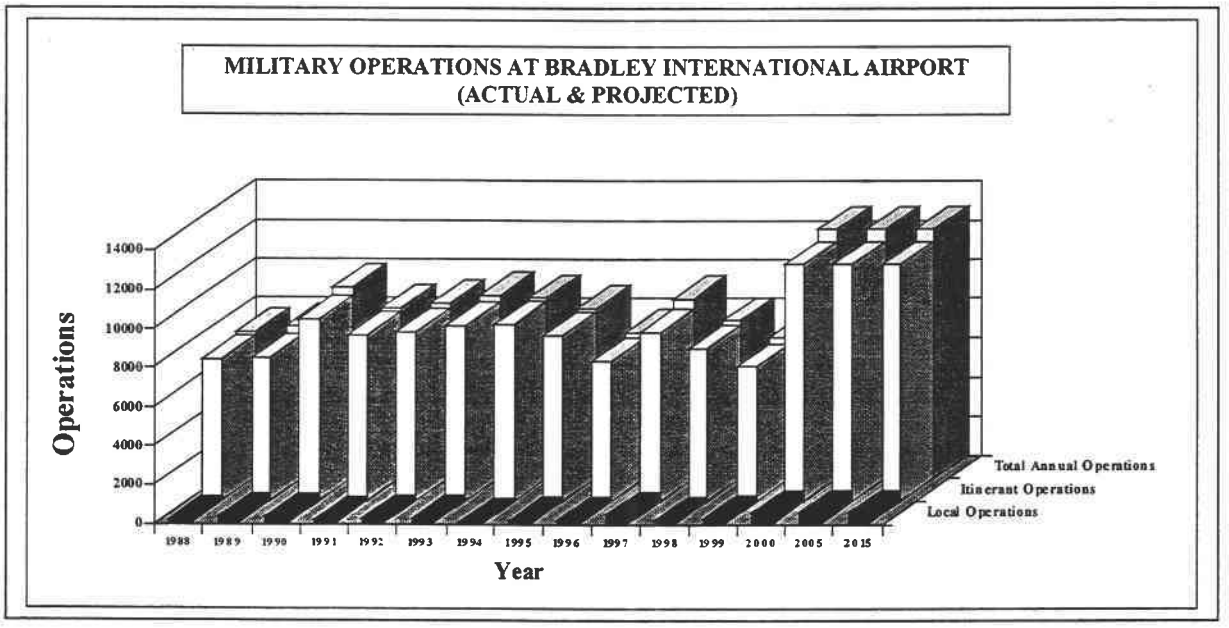

Figure III-A 6. Military Operations

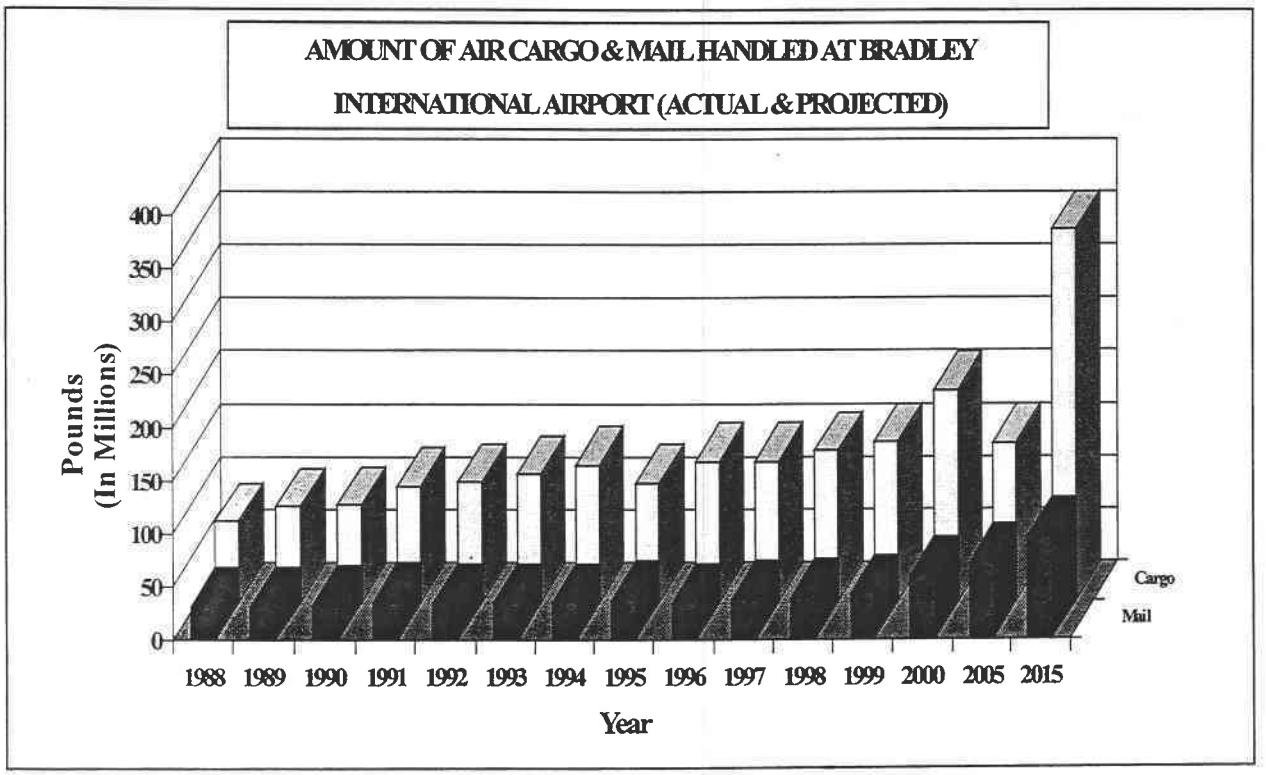

Figure III-A 7. Air Cargo and Mail

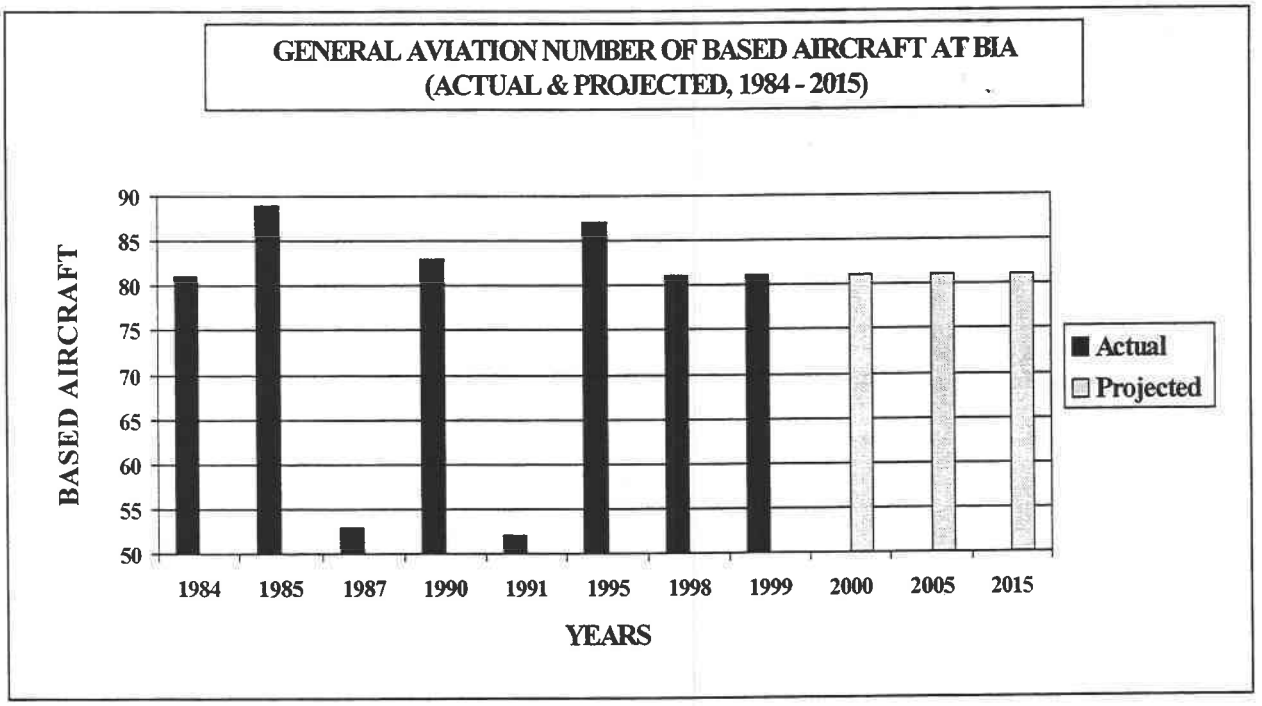

Figure III-A 8. Number of Based Aircraft

b) Existing Facilities: Airside and Landside Components

The existing facilities at BIA consist of three physical pavements with connecting taxiways and apron areas, a passenger terminal, three air-cargo complexes, a general aviation terminal, a fire rescue training facility, a maintenance facility, and two military areas belonging to the Air National Guard. These facilities and their components are discussed below.

(1) Pavement

Bradley International Airport has three runways with the following characteristics:

Runways	Length (ft)	Width (ft)
Runway 6-24	9,502	200
Runway 15-33	6,846	150
Runway 1-19	5,141	100

These runways are serviced by a network of 16 taxiways. This network of pavement comprises an equivalent of 70 linear miles of roadway pavement.

Condition of Pavement. The pavement used is an approved FAA mix which is close to, but not the same as, the Department of Transportation's Class 1 pavement mix. The pavement condition was analyzed in a published study done by Envirodyne Corp. in 1989. This study led to an extensive pavement reconstruction program to rehabilitate all the pavements at Bradley over a five year time period. Since this pavement plan was completed, a new taxiway and aircraft aprons were constructed. The pavement condition was evaluated using existing condition plans and non-destructive testing to formulate a PCI (Pavement Condition Index) for each section of pavement. The sections were then prioritized using this rating. The final priority is used in the selection of future paving projects.

The structural life for the constructed pavement is 20 years. Bureau of Aviation and Ports' personnel are in the process of implementing a pavement analysis plan. A pavement analysis summary is presented as **Table A-I** in Appendix A.

Factors Affecting the Condition of Airport Pavement. There are many factors that affect the condition of pavement at airports. The most significant are:

- Traffic. The wheel load impacted by the aircraft fatigue the pavement structure. The allowable load is the theoretical maximum gross weight of the design aircraft at a particular pass level that will not cause further load-induced damage to a pavement system. Any additional load over the allowable load on the aeronautical pavements will significantly reduce the remaining structural life of the pavement.
- Snow and Ice Removal. Chemicals put on the pavement slowly deteriorate the pavement and could reduce the structural life of the pavement.
- Rubber Deposits and Grooving. The runway pavements are grooved for increased drainage. Over time, rubber deposits form on runways and fill in the grooves. These rubber deposits need

to be removed by high pressure water. Over time, this can loosen stones in the pavement allowing water to saturate the pavement and cause a loss in load bearing capabilities.

- Construction Practices. It is crucial that all pavements be constructed with materials specified and in accordance with FAA specifications. The longevity of a pavement can be impacted by poor construction processes.

Ability of Runways and Taxiways to Meet Current and Future Demand. Future studies will have to be initiated and completed to determine whether the taxiways and runways are wide enough and structurally sound enough to accommodate the newer, larger, and heavier aircraft expected to be used by the airlines.

(2) Pavement Markings

Bradley International Airport maintains pavement markings in accordance with FAA Advisory Circular 150/5340-H, which depicts how an airport should be marked according to runway categories.

Pavement markings have different useful lives determined by the type of material used for the marking, the location of the marking in relation to vehicle paths and the volume of traffic that passes over the marking.

Pavement markings provide guidance during both day and night operations. The markings are reflectorized for nighttime visibility by incorporating, in the material, small glass or ceramic beads. Pavement markings should be replaced when they are no longer reflective at night.

Ability of Pavement Markings to Meet Current and Future Demands. The Department uses durable pavement markings on airport pavements. When these markings are installed during a resurfacing project, they exhibit longevity. Markings which have been installed this way can last from three to eight years. It is anticipated that all pavement markings will be repainted within the next five years.

Factors Affecting Condition of or Demand for Pavement Markings:

- Environment. Snow plowing and deicing chemicals greater deteriorate the pavement markings.
- Traffic. The number of aircraft and vehicles which pass over the markings affects the rate of deterioration of the pavement markings. The greater the volume of traffic, the faster the rate of deterioration.

(3) Airport Signing

Signing is an integral part of aircraft operations at Bradley International Airport. All runways and taxiways are signed in accordance with FAA Advisory Circular 150/5340-18C to insure that all aircraft are aware of their location at all times.

After the aircraft has landed, the tower controls all its movements to the gate with taxiway designations and the aircraft, in turn, use signing to follow the path.

Ability of Signs to Meet Current and Future Demands. Bradley Airport completed a project in 1992 to replace all signs to meet current FAA regulations.
The FAA is constantly working on better signs, sign locations, sign materials, and visibility to make airports safer.

As of February 2000 the signs on the airport worked very well. If maintained properly, they should last many years. In the fall of 2000 Runway Guard Lights will be installed and operational to assist pilots in aircraft movements across runway 6-24.

Factors Affecting the Condition of or Demand for Signs:

- Airport Expansion. As the airport expands in the future, there will be a need to sign all new pavement improvements to meet FAA regulations.
- Weather. Snowy weather can result in a need to replace signs at airports. Signs covered by snow are sometimes hit and damaged by plows and blowers. The damaged signs must be replaced to ensure safe operations.

(4) Landing Aids

During periods of inclement weather, when the ceiling is less than 1,000 feet or the prevailing visibility is less than three miles, an airport is operating under Instrument Meteorological Conditions (IMC). IFR weather occurs about 13% of the time at Bradley International Airport.

Bradley is well equipped to accommodate aircraft operations during IFR conditions. The table below indicates the various Instrument Landing System (ILS) approaches for the runways at the airport.

ILS APPROACHES FOR RUNWAYS AT BRADLEY INTERNATIONAL AIRPORT (BIA)

RUNWAY	TYPE APPROACH	CEILING	RVR
6	CAT III B ILS	100'	600'
24	CAT I ILS	200'	1800'
15	VOR	909'	2.75 miles
33	CAT I ILS	250'	0.75 miles

Table III-A 1. ILS Approaches For Runways at Bradley International Airport

Airport lighting also serves an integral function in the daily operations at Bradley International Airport. Bradley utilizes a complex system of runway, taxiway, and approach lighting to aid aircraft in landings and departures during night and/or inclement weather operations. It is the Bureau's goal to maintain the current level of landing and lighting aids standards at the airport while studying the implementation of additional aids to more efficiently serve the public using the airlines that fly to and from Bradley International Airport.

(5) Passenger Terminal Facilities

Passenger terminal facilities include the Murphy Terminal with 13 aircraft gate positions, Terminal A with nine aircraft gate positions, and the International Arrivals Building (IAB) with three aircraft gate positions. These facilities include many amenities for the traveler, including restaurants, duty-free shopping, at-grade parking lots, shuttle service, and ground transportation to all points within Connecticut and western Massachusetts.

Condition of Terminals. Currently BIA has three passenger terminals: Murphy Terminal (built in phases during the late 1940's into the early 1950's), the International Arrivals Building (built in 1968), and Terminal A (opened in 1986). The Bureau of Aviation and Ports, through a consultant, conducted a feasibility study for the airport in 1997 using the 1993 Master Plan Study Update as a guide and reference to develop a new terminal plan. This study concluded that the Murphy Terminal should be replaced due to its age, that it did not meet current commercial airline standards, and it was too costly to entirely refurbish. The study also concluded that a need existed to construct a new terminal to the east of Terminal A. A project to construct a new terminal is currently in the beginning construction phase. The new terminal will be a state-of-the-art 260,000 square foot facility with twelve aircraft gates. The new terminal will abut Terminal A and create a unified terminal complex. The project also includes extensive renovations to Terminal A, additional hold room space on Concourse C, roadway improvements, glycol collection systems at two concourses and new passenger jetways. The Murphy Terminal, a.k.a. Terminal B, will be closed to the public, except for a small portion on the east side. This portion along with Concourse B and the IAB will operate separately from the unified terminal facility. Further detailed information on this plan is presented in Section IV.

The International Arrivals Building (IAB) and Terminal A will undergo extensive renovations under the new terminal project to modernize and increase operational efficiency.

(6) Air Freight Facilities

Currently Bradley has three cargo complexes: the Roncari Freight Facility, USAirports, and the UPS Air Express Sorting Hub. The Roncari Freight Facility was constructed in 1984, the USAirports facility was constructed in 1992, and the UPS building was completed in 1997. These facilities are in excellent condition.

Ability of Freight Facilities to Meet Current and Future Demand. Based on forecasts of demand for air cargo buildings and all-cargo aircraft parking aprons, a significant increase in cargo facilities will be required. On-airport cargo facility development should emphasize apron areas for all-cargo aircraft and cargo buildings which take advantage of direct access to these apron areas. Other air cargo buildings may be located off-airport, as certain existing operators have chosen to do, when the functional requirements allow.

One potential area is north of Runway 15-33 adjacent to the new ATCT and fire school. This site (of 20-30 acres) would have airfield access from Taxiway J, but its usable area is limited by the restricted area associated with the VORTAC. Landside access would also require roadway improvements. Another area is opposite the US Airports facility east of Runway 15.

Two other possible areas have been identified as suitable for possible air cargo facility development. One area includes approximately 30 acres north of the Canadair hangar along Taxiway E, and extending east to the Army National Guard facility. Also, in this same general area is a parcel east of the Business Express hangar of approximately 5 acres which could be used for belly freight cargo facilities.

The aforementioned areas are estimated to have sufficient capacity to meet the forecast needs of the airport through the planning period of 2015.
During 1998 Bureau of Aviation and Ports has been negotiating with developers to construct new freight facilities at the airport. The ability of the airport to meet the future air cargo demands will rely on the construction of these new freight facilities.

(7) General Aviation (GA) Facilities

Bradley International Airport plays an important role in general aviation in Connecticut. It has two fixed base operators, TACAIR and Signature Flight Support, as well as private facilities for corporate aircraft for companies based in the greater Hartford area. These GA facilities include storage and maintenance hangars, aircraft aprons for based and transient aircraft, and GA terminal facilities. The present GA terminal facilities are in good condition and of adequate size to serve anticipated levels of activity.

Ability of GA Facilities to Accommodate Current and Future Demand. Since the airport has had close to 90 based aircraft in the past without any additional hangar or apron facilities, it is expected that forecasted based aircraft can be accommodated with a minimum of additional facilities. One change in GA, however, may be to provide additional hangar space for based aircraft. This is predicated on the based aircraft forecast which projects an increase in size and value of these aircraft. Additional private corporate hangars are expected to account for the increase in hangar capacity.

(8) Air Operations Facilities

The Federal Aviation Administration (FAA) which controls all air operations, operates a 24-hour air traffic control tower and a terminal radar approach and departure center at the airport. A new, state-of-the-art control tower was recently constructed on the west side of the airport and is now fully operational.

(9) Parking at Bradley International Airport

Surface parking is provided on-airport for passengers, visitors, and employees. On-airport parking consists of Short-Term Parking Lot B; Long-Term Parking Lots 1, 2, 3, 4, 5A, 5B and 6 (with shuttle service); and an employee parking lot (also with shuttle service). The total number of spaces available in each lot, including handicap spaces, is indicated in **Table IV-2**.

The short and long-term lots are both revenue-generating and are privately managed, under contract with ConnDOT, by APCOA, Inc. In addition to on-airport parking, 11 privately-owned off-airport parking lots operate "valet" parking services using shuttle vans to the terminals.

PARKING SPACES AT BRADLEY INTERNATIONAL AIRPORT		
Type of Parking	Handicap Spaces	Total
Short Term	20	780
Long Term		
1	11	520
2	8	522
3	18	728
4	6	457
5A	8	377
5B	12	572
6	12	360
Employee Lot	20	830

Table III-A 2. Parking Spaces at Bradley International Airport

Ability of Parking Facilities to Meet Future Demands. Additional on-airport parking will be required to meet future demand, given the steady growth of enplanements and deplanements over the last several years, the projected continuation of these growth trends and the construction of the new terminal building improvement program.

To meet the expected demand for the immediate future, the Bureau of Aviation and Ports advertised through a request for proposals (RFP) for a design/build/operate parking garage facility. Negotiations have been concluded with the preferred developer and the garage is currently under construction with 1,700 spaces to be available in May 2001 and the full completion by December 2001 when a total of 3,453 spaces, both long and short term, will be available. In advance of the start of the garage construction, ConnDOT constructed two new long term parking lots (Lots 5A & 5B) along Route 75 (at Light Lane Road) to accommodate 949 vehicles, including twenty handicap spaces. These lots feature bus shelters with scheduled shuttle service to and from all terminals. A new employee lot containing 800 spaces was also constructed in this area and it opened for use in early summer of 2000.

c) Ability of Bradley International Airport to Meet Current and Future Demands

The ability to meet the future aviation demands at Bradley International Airport will become increasingly challenging to ensure the continued level of service at the airport. Some key factors that will effect the ability of the airport to meet the current and future aviation demands are increasing air traffic, the introduction of larger aircraft, environmental awareness and new regulations, new and improved navigational aids, funding and the airport's need to grow. These factors and their effect on the airport are discussed below.

Increased Air Traffic. Over the next twenty years experts predict that all air traffic operations will increase at a very rapid pace (**see Figure III-A4, Annual Air Carrier Operations**). Airports will be hard pressed to ensure the safety of the flying public without a clear, concise plan to meet such increases in traffic. Bradley International Airport has recognized this need and has taken action to implement such a plan.

Murphy Terminal, which is functionally obsolete and becoming too costly to refurbish, will be closed for use by domestic airline carriers. A small section of the Terminal and Concourse B will be retained for use by regional carriers and TWA Airlines. A new terminal will be constructed adjacent to Terminal A thereby creating a unified terminal with 23 gates. The new terminal and concourse will be a state-of-the-art 260,000 square foot facility with twelve aircraft gates. Construction of this project began in June 2000 and will be completed in October 2002. Renovations to Terminal A and Concourse C will be undertaken to blend with the new terminal and improve passenger services including ticketing, security check through, baggage claim, concessions, etc. Six major domestic airlines will operate from the unified terminal. The Federal Inspection Service (FIS) located in the IAB will be relocated to a new facility being constructed south of Concourse A. The vacated area in the IAB will be leased to Southwest Airlines for their expansion plans. A multi-level parking structure is being built in front of the unified terminal to increase parking capacity within walking distance to this terminal. Section IV contains a complete description of the Bradley Improvement Program.

Subsequent projects directly associated with the new terminal project will increase the efficiency of passengers using the airport. To increase the number of aircraft gates, additions will be constructed onto Terminal A and the International Arrivals Building to allow a larger number of aircraft to enplane/deplane concurrently. Improvements are scheduled to Route 20 and Schoephoester Road including a proposed fly over to Terminal Road alleviating stop and go traffic at that entrance. A multi-level parking structure is being built in front of Terminal A to increase parking capacity within walking distance to all terminals.

Larger Aircraft. The current industry trend has been for airlines to replace their aging fleets of aircraft with new, larger and more efficient aircraft. It has been forecasted that air carriers will be utilizing larger aircraft like the new Boeing-777 more frequently. These new aircraft have different design standards for airport facilities than the current aircraft being flown. Old terminals throughout the country will have to be refurbished and renovated to meet these new standards or new terminals will have to be built. Future studies will have to be initiated and completed to determine whether the taxiways and runways are wide enough and structurally sound enough to accommodate the newer, larger, and heavier aircraft expected to be used by the airlines. Proper planning will be required to enable Bradley International Airport to meet these future demands. The new terminal and renovations to the existing terminals will accommodate the air carriers serving the airport.

Environmental Concerns. New environmental regulations and mandates will need to be addressed as to their impact on expansion and continual operation of the Airport. A major environmental concern at the airport has been the deicing of aircraft during inclement weather operations. Runoff from the areas where the aircraft were being deiced was slowly leaching into the watershed that

surrounded the southern part of the terminal complex. To address this problem the Airport is constructing a Remote Deicing Facility (RDF) where aircraft will be deiced in one location immediately prior to takeoff. This RDF is comprised of an apron that will ultimately allow five Boeing-757 type aircraft to be deiced simultaneously. The RDF will have a closed drainage system that will collect the byproduct of the deicing procedure and store it in underground holding tanks. The RDF facility will be completed in the fall of 2000.

Other environmental concerns facing the Airport include clearing and developing areas within inland wetlands, endangered bird species nesting at the airport, and noise pollution from arriving and departing aircraft.

Funding. A major factor that affects the Airport's ability to meet these current and future demands is funding. The Airport will be able to meet these demands only to the extent that funding is available to do so.

3. HARTFORD-BRAINARD AIRPORT

Hartford-Brainard Airport presently occupies 206.5 acres of land located approximately two miles southeast of downtown Hartford along the western bank of the Connecticut River. It is classified by the Federal Aviation (FAA), in its National Plan of Integrated Airport Systems (NPIAS), as a reliever airport for Bradley International Airport in Windsor Locks. The Airport is home to the Air National Guard and one FBO, Million Air, who provides air taxi service and services for general aviation aircraft.

The Airport is owned by the State of Connecticut and is currently operated by ConnDOT's Bureau of Aviation and Ports. It receives funding from the State's General Transportation Fund and federal assistance from the Federal Aviation Administration (FAA). Comprehensive information on the services, facilities, and plans for Hartford-Brainard Airport is presented in the Hartford-Brainard Airport Master Plan.

a) Use

Although Hartford-Brainard Airport is classified as a reliever airport for Bradley International Airport, it is utilized to a great extent for general aviation, with 133 based aircraft. Military and air taxi operations account for the remaining operations. Listed below are the number of operations at the Airport during a 12-month period from 1998-1999. This information was taken from the FAA's Airport Master Record, Form 5010.

OPERATIONS AT HARTFORD-BRAINARD AIRPORT		
Type of Operation	No. of Operations	% Total Operations
Air Carrier	0	0.0%
Commuter	0	0.0%
Air Taxi	1,673	1.1%
GA Local	56,042	42.8%
GA Itinerate	80,558	56.0%
Military	426	0.1%
Total	108,780	100.0%

Table III-A 3. Operations at Hartford-Brainard Airport

b) Existing Facilities

The existing facilities at Hartford-Brainard Airport consist of two physical pavements with connecting taxiways and apron areas, one turf runway, a general aviation terminal, an administration building, a fire rescue and maintenance facility, an FAA control tower, and a military area belonging to the Air National Guard. These facilities and their components are discussed below.

(1) Pavement

Hartford-Brainard Airport has three runways with the following characteristics:

Runways	Length (ft)	Width (ft)
Runway 2-20	4,418	150
Runway 11-29	2,315	70
Turf (NE/SW)	2,350	150

These runways are serviced by a network of nine taxiways.

Condition of Pavement. The pavement used is an approved FAA mix which is close to, but not the same as, ConnDOT's class 1 pavement mix. The pavement conditions at the airport were analyzed in February 1995 by engineers at the Bureau of Aviation and Ports and summarized in a Pavement Management Plan. A copy of this plan is on file at the Airport. Since the completion of the Pavement Management Plan, Taxiway "A" has been rehabilitated. Runway 11-29 and Taxiways A, B, V, and J have been rehabilitated.

The structural life for the constructed pavements is 20 years. Bureau of Aviation and Ports' personnel are continually re-evaluating the Airport's pavements to implement future pavement improvement programs.

Factors Affecting the Condition of Airport Pavement. There are many factors that affect the condition of pavement at airports. The most significant are:

- Traffic. The wheel load impacted by the aircraft fatigue the pavement structure. The allowable load is the theoretical maximum gross weight of the design aircraft at a particular pass level that will not cause further load-induced damage to a pavement system. Any additional load over the allowable load on the aeronautical pavements will significantly reduce the remaining structural life of the pavement.

- Snow and Ice Removal. Chemicals put on the pavement slowly deteriorate the pavement and could reduce the structural life of the pavement.

- Rubber Deposits and Grooving. The runway pavements are grooved for increased drainage. Over time rubber deposits form on runways and fill in the grooves. These deposits then need to be removed by high pressure water. Over time, this can loosen stones in the pavement allowing water to saturate the pavement and cause a loss in load bearing capabilities.

- Construction Practices. It is crucial that all pavements be constructed with materials specified and in accordance with FAA specifications. The longevity of a pavement can be impacted by poor construction processes.

(2) Pavement Markings

Hartford-Brainard Airport maintains pavement markings in accordance with FAA Advisory Circular 150/5340-1H, which depicts how an airport should be marked according to runway categories.

Pavement markings have different useful lives determined by the type of material used for the marking, the location of the marking in relation to vehicle paths and the volume of traffic that passes over the marking.

Pavement markings provide guidance during both day and night operations. The markings are reflectorized for nighttime visibility by incorporating, in the material, small glass or ceramic beads. Pavement markings should be replaced when they are no longer reflective at night.

Ability of Pavement Markings to Meet Current and Future Demands. The Department uses durable pavement markings on airport pavements. When these markings are installed during a resurfacing project, they exhibit longevity. Markings which have been installed this way can last from three to eight years. It is anticipated that all pavement markings will be repainted within the next five years.

Factors Affecting Condition of or Demand for Pavement Markings:

- Environment. Snow plowing and deicing chemicals deteriorate the pavement markings.
- Traffic. The number of aircraft and vehicles that pass over the markings affects the rate of deterioration of the pavement markers. The greater the volume of traffic the faster the deterioration.

(3) Airport Signing

Signing is an integral part of aircraft operations at Hartford-Brainard Airport. All runways and taxiways are signed in accordance with FAA Advisory Circular 150/5340-18C to insure all aircraft are aware of their location at all times.

After the aircraft has landed, the tower controls all its movements to the aircraft apron with taxiway designations and the aircraft, in turn, use signing to follow the path.

Ability of Signs to Meet Current and Future Demands. Brainard Airport completed a project in 1992 to replace all signs to meet current FAA regulations.

The FAA is constantly working on better signs, sign locations, sign materials, and visibility to make airports safer.

As of February 2000 the signs on the airport work very well and if maintained properly, should last many years.

Factors Affecting the Condition of or Demand for Signs:

- Rehabilitation of Pavement. There will be a need to re-sign all new pavement to meet FAA regulations as the airport rehabilitates pavements that have come to the end of their useful design life.
- Winter Weather. Signs covered by snow are sometimes hit by plows and blowers and then must be replaced to ensure safe airport operations.

(4) Landing Aids

During periods of inclement weather, when the vertical visibility (ceiling) is less than 1000 feet or forward visibility (RVR - Runway Visual Range) is less than three miles, an airport is operating under Instrument Flight Rule (IFR) conditions. IFR weather occurs about 13% of the time at Hartford-Brainard Airport.

Brainard Airport has only one runway equipped to accommodate aircraft operations during IFR conditions. The table below indicates the various Instrument approaches for Runway 2 at the airport.

INSTRUMENT APPROACHES FOR RUNWAYS AT HARTFORD-BRAINARD AIRPORT

RUNWAY	TYPE APPROACHES
2	LDA, NDB, GPS
20	NONE
11	NONE
29	NONE

Table III-A 4. Instrument Approaches for Runways at Hartford-Brainard Airport

Airport lighting also serves an integral function in the daily operations at Hartford-Brainard Airport. Brainard utilizes a complex system of runway, taxiway, and approach lighting to aid aircraft in landings and departures during night and/or inclement weather operations. It is the Bureau's goal to maintain the current level of landing and lighting aids standards at the airport while studying the implementation of additional aids to more efficiently serve the public using the airport.

(5) General Aviation (GA) Facilities

Hartford-Brainard Airport plays an important role in General Aviation in Connecticut. It has one fixed base operator, Million Air, who provides storage and maintenance facilities, an aircraft apron for based and transient aircraft, and GA terminal facilities. The present GA facilities also include three t-hangars which provide storage area for additional based aircraft. The State presently is involved in negotiations to lease these t-hangars to a private second party. The GA facilities are in good condition and the existing t-hangars were rehabilitated in the summer/fall of 1998. The facilities are of adequate size to serve the anticipated level of service in the future. Currently the airport has 133 based aircraft and if the need arises, the second party leasing the t-hangars has an agreement with the State to build an additional three more adjacent to the existing t-hangars.

(6) Air Operations Facilities

The Federal Aviation Administration (FAA), which controls air operations, operates an 18-hour air traffic control tower. The tower is equipped and staffed to provide VFR (Visual Flight Rule) separation of arriving and departing aircraft and separation of aircraft on the ground at aircraft movement areas, i.e. runways and taxiways. IFR operations are handled by Bradley International Airport's FAA control tower.

c) Ability of Airport to Meet Current and Future Demands

The ability to meet the future aviation demands at Hartford-Brainard Airport will become increasingly challenging to ensure the continued level of service at the Airport. Some key factors that will affect the ability of the Airport to meet the current and future aviation demands are new environmental concerns and regulations, new and improved navigational aids, funding, and runway safety improvements. These factors and their effect on the Airport are discussed below.

Environmental Concerns. New environmental regulations and mandates will need to be addressed as to their impact on safety area improvements and to the continual operation of the Airport. An ongoing concern at the airport are trees penetrating the Federal Aviation Regulations (FAR) Part 77 imaginary flight surfaces. These imaginary surfaces rise from the Airport's runway environment at certain slopes, based on the type of approach, and should be clear of all obstructions. Currently trees penetrate some approach and some transitional surfaces at the airport. Most of the penetrations are trees growing in the Connecticut River flood plain. The removal of these trees will require permits from the Connecticut DEP, the Army Corps of Engineers, and local coordination with city officials and the public. These activities are an ongoing process by the Bureau of Aviation and Ports. Another concern will be the ability of the Airport to improve and expand the runway safety areas. These improvements will enhance the safety of the general public using the airport's facilities. The Airport will need to acquire land rights from the Metropolitan District Commission

(MDC) and will need to acquire permits from the Connecticut DEP and the Army Corps of Engineers to fill and grade within regulated wetlands.

New and Improved Navigational Aids. The Airport will need to address updating the current navigational aids to be able to meet the future demands that may be placed on the airport due to increased corporate jet traffic. To meet this demand, the Airport now has a GPS approach for runway 2 and has requested one for runway 20. The Airport may experience additional corporate service by implementing these navigational aids which may lower the approach minimums and allow more traffic that currently gets diverted to Bradley International Airport in inclement weather to land at Hartford-Brainard Airport.

Funding. A major factor that affects the Airport's ability to meet these current and future demands is funding. The Airport will be able to meet these demands only to the extent that funding is available to do so.

4. GROTON-NEW LONDON AIRPORT

Groton-New London Airport is one of six State-owned airports. It occupies approximately 407 acres in southeastern Connecticut in the Town of Groton. It lies along the Long Island Sound coastline at the inlet of the Poquonnock River. It is located 89 air miles southwest of Boston, 53 miles southeast of Hartford/Springfield and 108 miles northeast of New York. It is classified in the FAA's National Plan of Integrated Systems as a commercial service-primary airport. Its role is categorized as a short-haul airport, providing commercial service to destinations of up to 500 miles.

The Airport is currently operated by ConnDOT's Bureau of Aviation and Ports. It receives funding from the State's General Transportation Fund and federal assistance from the FAA. Comprehensive information on the services, facilities, and plans for the airport is presented in the Groton-New London Airport Master Plan.

a) Use

Groton-New London Airport is used mostly for general aviation, military, and air taxi, with one major airline, USAirways Express operating four roundtrip flights daily. Listed below are the number of operations at the airport for calendar year 1999.

OPERATIONS AT GROTON-NEW LONDON AIRPORT- 1999		
Type of Operation	No. of Operations	% Total Operations
Air Carrier	4,756	5.92%
General Aviation	71,256	88.72%
Military	4,307	5.36%
Total	108,780	100.00%

Table III-A 5. Operations at Groton-New London Airport- 1999

b) Existing Facilities: Airside and Landside Components

The existing facilities at Groton-New London Airport consist of two paved and one water runway with connecting taxiways, apron areas, a terminal building with administration offices, a fire/rescue building and a maintenance building. The military presence at the airport is the Connecticut Aviation Classification Repair Activity Depot (CT-AVCRAD) operated by the Connecticut Army National Guard. These facilities and their components are discussed below.

(1) Pavement

Groton-New London Airport has two runways: Runway 5-23 and Runway 15-33. A third paved runway, Runway 10-28, was closed in 1986. In addition to the paved runways, there is also a water lane established on the Poquonnock River to serve seaplanes (Runway 5W-23W). The three runways have the following characteristics:

Runways	Length (ft)	Width (ft)
Runway 5-23	5,000	150
Runway 15-33	4,000	150
Runway 5W-23W	3,000	300

These runways are serviced by a network of seven taxiways.

Condition of Pavement. The pavement used is an approved FAA mix which is close to, but not the same as, ConnDOT's class 1 pavement mix. The pavement conditions at the Airport were analyzed in July 1995 by engineers at the Bureau of Aviation and Ports and summarized in a Pavement Management Plan. A copy of this plan is on file at the Airport. Since the completion of the Pavement Management Plan, Runway 5-23 has been rehabilitated and Runway 15-33 has been scheduled to be rehabilitated in 2001.

The structural life for the constructed pavements is 20 years. Bureau of Aviation and Ports' personnel are continually re-evaluating the Airport's pavements to implement future pavement improvement programs.

Factors Affecting the Condition of Airport Pavement. There are many factors that affect the condition of pavement at airports. The most significant are:

- Traffic. The wheel load impacted by the aircraft fatigue the pavement structure. The allowable load is the theoretical maximum gross weight of the design aircraft at a particular pass level that will not cause further load-induced damage to a pavement system. Any additional load over the allowable load on the aeronautical pavements will significantly reduce the remaining structural life of the pavement.
- Snow, Ice, and Shell Removal. Chemicals put on the pavement slowly deteriorate the pavement and could reduce the structural life of the pavement. Due to the Airport's

geographical location, seagulls drop shells on the pavement, requiring the runways to be plowed or broomed daily. This slowly deteriorates the structural integrity of the pavement.

- Rubber Deposits and Grooving. Runway 5-23 pavements are grooved for increased drainage. Over time, rubber deposits form on runways and fill in the grooves. The deposits then need to be removed by high pressure water. Over time, this can loosen stones in the pavement allowing water to saturate the pavement and cause a loss in load bearing capabilities.
- Construction Practices. It is crucial that all pavements be constructed with materials specified and in accordance with FAA specifications. The longevity of a pavement can be impacted by poor construction processes.

(2) Pavement Markings

Groton-New London Airport maintains pavement markings in accordance with FAA Advisory Circular 150/5340-1H, which depicts how an airport should be marked according to runway categories.

Pavement markings have different useful lives determined by the type of material used for the marking, the location of the marking in relation to vehicle paths and the volume of traffic that passes over the marking.

Pavement markings provide guidance during both day and night operations. The markings are reflectorized for nighttime visibility by incorporating, in the material, small glass or ceramic beads. Pavement markings should be replaced when they are no longer reflective at night.

Ability of Pavement Markings to Meet Current and Future Demands. The Department uses durable pavement markings on airport pavements. When these markings are installed during a resurfacing project, they exhibit longevity. Markings which have been installed this way can last from three to eight years.

Factors Affecting Condition of or Demand for Pavement Markings:

- Environment. Snow plowing and deicing chemicals deteriorate the pavement markings. Conditions that necessitate frequent plowing and deicing at the airport increase the rate of deterioration of the pavement markings.
- Traffic. The number of aircraft and vehicles that pass over the markings affects the rate of deterioration of the pavement. The greater the volume of traffic the faster the rate of deterioration.

(3) Airport Signing

Signing is an integral part of aircraft operations at Groton-New London Airport. All runways and taxiways are signed in accordance with FAA Advisory Circular 150/5340-18C to insure all aircraft are aware of their location at all times.

After the aircraft has landed, the tower controls all its movements to the aircraft apron with taxiway designations and the aircraft, in turn, use signing to follow the path.

Ability of Signs to Meet Current and Future Demands. Groton-New London Airport completed a project in 1993 to replace all signs to meet current FAA regulations.

The FAA is constantly working on better signs, sign locations, sign materials, and visibility to make airports safer.

As of August 2000 the signs on the airport worked well and, if maintained properly, should last many years.

Factors Affecting the Condition of or Demand for Signs:

- Rehabilitation of Pavement. There will be a need to re-sign all new pavement to meet FAA regulations as the Airport rehabilitates pavements that have come to the end of their useful design life.
- Winter Weather. Signs that become covered by snow are sometimes hit by plows and blowers and then must be replaced to ensure safe airport operations.

(4) Landing Aids

During periods of inclement weather, when the vertical visibility (ceiling) is less than 1,000 feet or forward visibility (RVR - Runway Visual Range) is less than three miles, an airport is operating under Instrument Flight Rule (IFR) conditions. IFR weather occurs about 30% of the time at Groton-New London Airport.

Groton-New London Airport has only one runway equipped to accommodate aircraft operations during IFR conditions. **Table III-A-4** indicates the various Instrument approaches for runways at the airport.

Airport lighting also serves an integral function in the daily operations at Groton-New London Airport. Groton utilizes a complex system of runway, taxiway, and approach lighting to aid aircraft in landings and departures during night and/or inclement weather operations. It is the Bureau's goal to maintain the current level of landing and lighting aids standards at the Airport while studying the implementation of additional aids to more efficiently serve the public utilizing the Airport.

INSTRUMENT APPROACHES FOR RUNWAYS AT GROTON-NEW LONDON AIRPORT

RUNWAY	TYPE APPROACHES
5	VOR, GPS, ILS
23	VOR, GPS
15	NONE
33	GPS

Table III-A 6. Instrument Approaches for Runways at Groton-New London Airport

(5) Passenger Terminal Facilities

The passenger terminal facility was originally constructed in 1963 and is structurally sound. The terminal was renovated in 1997. The renovations included a new roof, a new heating and ventilation air conditioning system, Americans with Disabilities Act (ADA) compliance, new carpeting, and other improvements. The building has an area of 10,593 square feet and houses the commuter and charter airlines, rental car offices, a flight school, and a restaurant.

(6) General Aviation (GA) Facilities

There is presently one fixed-base operator located at Groton. Columbia Air Services, located north of the terminal building, provides aircraft services, aircraft sales, maintenance, and fueling services. As the only fuel provider on the field, Columbia services airlines, general aviation, and the Connecticut Army Guard. Columbia's facilities consist of two 15,000 square foot conventional hangars used mainly for aircraft maintenance, combined office space that comprises approximately 9,750 square feet. Parking for 76 automobiles is available adjacent to the hangars. An above ground fuel storage facility is located northwest of the new hangar on Tower Avenue. The facility meets current federal tank construction requirements, is housed in its own building, and provides storage for 20,000 gallons of Jet-A fuel and 12,000 gallons of 100 low-lead aviation gasoline. A new multiple services operator, Lanmar Marine and Aviation, Inc., with a main focus on helicopter-related activities, is scheduled to begin construction in the fall of 2000. In addition, a new FBO, Anchor Air, is scheduled to begin construction of a new facility in the spring of 2001.

(7) Air Operations Facilities

Groton-New London Airport is located within the jurisdiction of Boston Air Route Traffic Control Center (ARTCC). IFR arrivals and departures are under control of Providence Approach/Departure Control. Groton-New London Airport's tower was originally manned by FAA personnel. Since November 1994, however, federal budget cuts and low traffic activity caused the FAA to employ contract services for air traffic control at Groton. The tower is equipped and staffed to provide Visual Flight Rules (VFR) separation of arriving and departing aircraft and control of taxiing aircraft in movement areas, i.e. runways and taxiways. Groton's tower hours of operation are 7:00 a.m. to 10:00 p.m. daily.

(8) Public Parking

At-grade parking is provided on-airport at no charge for passengers, visitors, and employees. On-airport parking consists of 245 parking spaces with 8 handicap spaces. The parking lot currently is in good condition and is of adequate size to meet the projected future demand. A majority of the overhead lighting was refurbished during the spring of 1998.

c) Ability of Airport to Meet Current and Future Demands

The growth in operations experienced in the 1980s reflects the growth in the economy during that period and the healthy level of commuter service at the Airport. The decline in operations stems from the recession experienced during the early 1990s and a drop in commuter service. Overall, the operational trends experienced at Groton Airport are occurring at other small regional airports throughout the State, as well as the nation.

It will become increasingly challenging to ensure the continued level of service at the Airport and to meet the future aviation demands at Groton-New London Airport. Proposed improvements include Runway 5-23 safety area improvements, rehabilitation of Runway 15-33, replacement of the Blackjack Ramp that was taken by the Connecticut Army National Guard, t-hangar development for aircraft based at Groton, additional aircraft services, expansion of the Aircraft Rescue and Fire Fighting (ARFF) facility, and landscaping to beautify the roadside at Route 649/Tower Avenue along the perimeter of Groton-New London Airport. Several projects which will be developed in the long term are the rehabilitation/relocation of Taxiway "B" and construction of new FBO/hangars. The Airport is positioning itself to be an important link in the transportation system for the growing southeastern Connecticut region.

Some key factors that will affect the ability of the Airport to meet the current and future aviation demands are new environmental concerns and regulations, new and improved navigational aids, funding, and runway safety improvements. These factors and their effect on the Airport are discussed below.

Environmental Concerns. The impact of new environmental regulations and mandates on safety area improvements and the continual operation of the Airport will need to be addressed. A concern relative to the operation of the Airport is tree penetration of the FAA-mandated Federal Aviation Regulations (FAR) Part 77 imaginary flight surfaces. These imaginary surfaces rise from the Airport's runway environment at certain slopes, based on the type of approach, and should be clear of all obstructions. Currently trees penetrate three runway approaches at the Airport. The removal of these trees will require permits from the Connecticut DEP, the Army Corps of Engineers, and local coordination with city officials and the public. Another concern will be the ability of the Airport to improve and expand the runway safety areas. These improvements will enhance the safety of the general public using the Airport's facilities.

Improved Navigational Aids. The updating of the airport's current navigational aids to meet the future demands on the airport due to increased air traffic, including scheduled air service, will need to be addressed.

Runway Safety Improvements. Recent FAA studies show that most on-airport aircraft accidents occur within 1000' of the runway ends. FAA Advisory Circular 150/5300-13 requires 500' wide runway side safety areas and 1000' long extended runway safety areas for a runway comparable to Runway 5-23. This may not be entirely realistic with the Poquonnock River to the east and south of the runway.

Funding. A major factor that affects the Airport's ability to meet these current and future demands is funding. The Airport will be able to meet these demands only to the extent that funding is available to do so.

5. WATERBURY-OXFORD AIRPORT

Waterbury-Oxford Airport, one of six State-owned airports, presently occupies 411.3 acres of land in the towns of Oxford and Middlebury. It is classified in the FAA's National Plan of Integrated Airport Systems as a general utility, general aviation airport. (The role and service level are determined by the type of aircraft the airport can accommodate.) It is home to one fixed-base

operator, Keystone Aviation, one multiple services operator, Executive Flight (a multiple services operator has similar rights as a fixed base operator, excluding fuel sales), and a 12 unit t-hangar complex. A new 48-unit t-hangar facility was constructed in 1999 and is run by Keystone Aviation Services. Currently a new hangar and Control Tower are being constructed on the west side along with a 500' clear span hangar and office facility on the east side of the airport.

This airport currently is operated by ConnDOT's Bureau of Aviation and Ports. It receives funding from the State's General Transportation Fund and federal assistance from the Federal Aviation Administration (FAA). Comprehensive information on the services, facilities, and plans for the Airport is presented in the Waterbury-Oxford Airport Master Plan.

a) Use

Waterbury-Oxford Airport is used to a great extent by private corporations for business travel. As of 2000, Waterbury-Oxford Airport had a total of 215 based aircraft. Listed below are estimates of the number of operations at the Airport during a 12 month period from 1998 to 1999. This information was taken from airport records and the FAA's Airport Master Record, Form 5010.

OPERATIONS AT WATERBURY-OXFORD AIRPORT		
Type of Operation	No. of Operations	% Total Operations
Air Carrier	0	0.0%
Commuter	0	0.0%
Air Taxi	2,200	1.5%
GA Local	100,000	67.8%
GA Itinerate	44,750	30.3%
Military	470	0.4%
Total	147,420	100.0%

Table III-A 7. Operations at Waterbury-Oxford Airport

b) Existing Facilities: Airside and Landside Components

The existing facilities at Waterbury-Oxford Airport consist of one runway with connecting taxiways, apron areas, a general aviation terminal, an administration building, and a fire-rescue and maintenance facility. A control tower is under construction and will be operational in 2001. These facilities and their components are discussed below.

(1) Pavement

Waterbury-Oxford Airport has one runway with the following characteristics:

Runways	Length (ft)	Width (ft)
Runway 18-36	5,000	100

Condition of Pavement. The pavement used is an approved FAA mix which is close to, but not the same as, ConnDOT's class 1 pavement mix. The pavement conditions at the Airport were analyzed in February 1995 by engineers at the Bureau of Aviation and Ports and summarized in a Pavement Management Plan. A copy of this plan is on file at the Airport. Since the completion of the Pavement Management Plan, Runway 13-31 has been closed and a new aircraft apron has been constructed on the west side of the Airport on the former Runway 13 and Taxiway "B".

The structural life for the constructed pavements is 20 years. Bureau of Aviation and Ports' personnel are continually re-evaluating the Airport's pavements to implement future pavement improvement programs.

Factors Affecting the Condition of Airport Pavement. There are many factors that affect the condition of pavement at airports. The most significant are:

- Traffic. The wheel load impacted by the aircraft fatigue the pavement structure. The allowable load is the theoretical maximum gross weight of the design aircraft at a particular pass level that will not cause further load-induced damage to a pavement system. Any additional load over the allowable load on the aeronautical pavements will significantly reduce the remaining structural life of the pavement.
- Snow and Ice Removal. Chemicals put on the pavement slowly deteriorate the pavement and could reduce the structural life of the pavement.
- Rubber Deposits and Grooving. The runway pavements are grooved for increased drainage. Over time, rubber deposits form on runways and fill in the grooves. The deposits then need to be removed by high pressure water. Over time, this can loosen stones in the pavement allowing water to saturate the pavement and cause a loss in load bearing capabilities.
- Construction Practices. It is crucial that all pavements be constructed with materials specified and in accordance with FAA specifications. The longevity of a pavement can be impacted by poor construction processes.

(2) Pavement Markings

Waterbury-Oxford Airport maintains pavement markings in accordance with FAA Advisory Circular 150/5340-1H, which depicts how an airport should be marked according to runway categories.

Pavement markings have different useful lives determined by the type of material used for the marking, the location of the marking in relation to vehicle paths and the volume of traffic that passes over the marking.

Pavement markings provide guidance during both day and night operations. The markings are reflectorized for nighttime visibility by incorporating, in the material, small glass or ceramic beads. Pavement markings should be replaced when they are no longer reflective at night.

Ability of Pavement Markings to Meet Current and Future Demands. The Department uses durable pavement markings on airport pavements. When these markings are installed during a resurfacing

project, they exhibit longevity. Markings which have been installed this way can last from three to eight years. It is anticipated that all pavement markings will be repainted within the next five years.

Factors Affecting Condition of or Demand for Pavement Markings:

- Environment. Snow plowing and deicing chemicals deteriorate the pavement markings.
- Traffic. The number of aircraft and vehicles which pass over the markings affect the rate of deterioration of the pavement markings.

(3) Airport Signing

Signing is an integral part of aircraft operations at Waterbury-Oxford Airport. All runways and taxiways are signed in accordance with FAA Advisory Circular 150/5340-18C to insure all aircraft are aware of their location at all times.

After the aircraft has landed, the pilot uses the runway and taxiway signs to guide him/her to a destination on the Airport.

Ability of Signs to Meet Current and Future Demands. Waterbury-Oxford Airport is continually replacing signs to meet all current FAA regulations, during pavement reconstruction and routine maintenance.

The FAA is constantly working on better signs, sign locations, sign materials, and visibility to make airports safer.

As of February 1998 the signs on the airport worked very well. If maintained properly, they should last many years.

Factors Affecting the Condition of or Demand for Signs:

- Rehabilitation of Pavement. There will be a need to re-sign all new pavement to meet FAA regulations as the Airport rehabilitates pavements that have come to the end of their useful design life.
- Weather (Snow). Signs covered by snow are sometimes hit and damaged by plows and blowers. The damaged signs must be replaced to ensure safe airport operations.

(4) Landing Aids

During periods of inclement weather, when the ceiling is less than 1,000 feet or forward visibility is less than three miles, an airport is operating under Instrument Meteorological Conditions (IMC). Information on IFR operations is unavailable, as there is no control tower at the Airport.

Waterbury-Oxford Airport has only one runway equipped to accommodate aircraft operations during IFR conditions. The table below indicates the various Instrument approaches for the runways at the airport.

INSTRUMENT APPROACHES FOR RUNWAYS AT WATERBURY-OXFORD AIRPORT	
RUNWAY	TYPE APPROACHES
18	NDB, GPS
36	ILS, NDB, GPS

Table III-A 8. Instrument Approaches for Runways at Waterbury-Oxford Airport

Airport lighting also serves an integral function in the daily operations at Waterbury-Oxford Airport. The Airport utilizes a complex system of runway and taxiway lighting to aid aircraft in landings and departures during night and/or inclement weather operations. It is the Bureau's goal to maintain the current level of landing and lighting aids standards at the Airport while studying the implementation of additional aids to more efficiently serve the public using Waterbury-Oxford Airport.

(5) General Aviation (GA) Facilities

Waterbury-Oxford Airport plays an important role in general aviation in Connecticut as it is the only general aviation airport in the state with a 5000' runway. (There are only four runways open to the public in Connecticut greater than 5000' in length: three of them are at Bradley International Airport.) Waterbury-Oxford Airport has one fixed base operator, Keystone Aviation, and one multiple services operator, Executive Flight, who provides storage and maintenance facilities and apron areas for based and transient aircraft, and general aviation terminal facilities. The present general aviation facilities also include a 12-unit t-hangar and a 48-unit t-hangar which are presently leased to a private second party. The general aviation facilities are in good condition and of adequate size to serve current levels of activity. One change in general aviation, however, may be to provide additional hangar space for based aircraft. This is predicated on the based aircraft forecast which projects an increase in size and value of these aircraft. Additional private corporate hangars are being built to increase hangar capacity.

c) Ability of Airport to Meet Current and Future Demands

The ability to meet the future aviation demands at Waterbury-Oxford Airport will depend on the State of Connecticut to accomplish several improvement projects at the Airport. Some key factors that will affect the ability of the Airport to meet the current and future aviation demands are new environmental concerns and regulations, improved navigational aids, funding, runway safety area improvements, and a new control tower. These factors and their effect on the Airport are discussed below.

Environmental Concerns. The impact of new environmental regulations and mandates on safety area improvements and the continual operation of the Airport will need to be addressed. Regulated wetlands surround the perimeter of the Airport and any improvements to the runway overrun areas

and to the runway safety areas will require careful planning by ConnDOT with permitting from the Connecticut DEP and the Army Corps of Engineers. The Airport also has numerous penetrations into the FAA FAR Part 77 imaginary flight surfaces. A large percentage of these penetrations are trees. The removal of these trees (i.e. clear cutting) also will require careful planning and coordination with the Connecticut DEP and the Army Corps of Engineers regardless of whether the trees are growing in a regulated wetland or not.

Improved Navigational Aids. To better accommodate IFR conditions, Waterbury-Oxford Airport will need to address complementing its existing ILS on Runway 36 with additional landing aids to lower the existing minimums. An approach lighting system and upgrading the existing middle marker will enhance the Instrument Landing System for Runway 36 and provide the additional safety required by pilots. An additional consideration that is necessary to enhance the ILS for Runway 36 is the relocation or burial of the high tension power lines at the approach end. At their present location the power lines would impair any improvements to the Airport's ILS to Runway 36.

Runway Safety Area Improvements. Recent FAA studies show that most on-airport aircraft accidents occur within 1000' of the runway ends. FAA Advisory Circular 150/5300-13 requires 500' wide runway side safety areas and 1000' long extended runway safety areas for a runway comparable to Runway 18-36. The full safety area may not be entirely realistic with the existing ground contours at either end of the runway, but an effort is being made to enhance the safety areas to benefit the pilots at the Airport. However, careful consideration must be made so that the improvements do not outweigh the financial cost.

Control Tower. A new control tower is under construction and will be completed in the fall of 2000. The tower will then be fitted with all required electronic equipment and manned by FAA contract tower personnel. This tower will greatly enhance the safety of the airport.

Funding. A major factor that affects the Airport's ability to meet these current and future demands is funding. The Airport will be able to meet these demands only to the extent that funding is available to do so.

6. WINDHAM AIRPORT

Windham Airport is one of six State-owned airports. It presently occupies 280 acres of land in the town of North Windham. It is classified in the FAA's National Plan of Integrated Airport Systems as a general utility, general aviation airport. (The role and service level are determined by the type of aircraft the airport can accommodate.) Although State-owned, the Airport is managed by Windham Aviation. Windham Aviation, the sole fixed base operator at the Airport, provides maintenance, flight instruction aircraft rental, and fuel for the based and itinerant aircraft at the Airport.

a) Use

Windham Airport is used primarily for general aviation. Listed below are the estimated numbers of operations at the Airport during a 12 month period from 1998 to 1999. This information was taken from the FAA's Airport Master Record, Form 5010.

OPERATIONS AT WINDHAM AIRPORT		
Type of Operation	No. of Operations	% Total Operations
Air Carrier	0	0.0%
Commuter	0	0.0%
Air Taxi	580	1.5%
GA Local	28,625	76.0%
GA Itinerate	8,215	22.0%
Military	300	0.5%
Total	37,720	100.0%

Table III-A 9. Operations at Windham Airport

b) Existing Facilities: Airside and Landside Components

Windham Airport has two paved runways with connecting taxiways, apron areas, and t-hangars. These facilities and their components are discussed below.

(1) Pavement

Windham Airport has two runways with the following characteristics:

Runways	Length (ft)	Width (ft)
Runway 9-27	4,278	100
Runway 18-36	2,797	75

These runways are serviced by a network of four taxiways.

Condition of Pavement. The pavement used is an approved FAA mix which is close to, but not the same as, ConnDOT's class 1 pavement mix. The pavement conditions at the Airport were analyzed in July 1995 by engineers at the Bureau of Aviation and Ports and summarized in a Pavement Management Plan. A copy of this plan is on file at the Airport. Since the completion of the Pavement Management Plan, Runway 9-27 and Runway 18-36 have been rehabilitated and Taxiway "B" has been extended to the threshold of Runway 36. The structural life for the constructed pavements is 20 years. Bureau of Aviation and Ports' personnel are continually re-evaluating the Airport's pavements to implement future pavement improvement programs.

Factors Affecting the Condition of Airport Pavement. There are many factors that affect the condition of pavement at airports. The most significant are:

- Traffic. The wheel load impacted by the aircraft fatigue the pavement structure. The allowable load is the theoretical maximum gross weight of the design aircraft at a particular pass level that

will not cause further load-induced damage to a pavement system. Any additional load over the allowable load on the aeronautical pavements will significantly reduce the remaining structural life of the pavement.

- Rubber Deposits and Grooving. The runway pavements are grooved for increased drainage. Over time, rubber deposits form on runways and fill in the grooves. These deposits then need to be removed by high pressure water. Over time, this can loosen stones in the pavement allowing water to saturate the pavement and cause a loss in load bearing capabilities.
- Construction Practices. Most pavements are generally constructed with materials specified and in accordance with FAA specifications. The FAA will entertain proposals for highway mix designs for airports of Windham's size. The longevity of a pavement can be impacted by poor construction processes.

(2) Pavement Markings

Windham Airport maintains pavement markings in accordance with FAA Advisory Circular 150/5340-1H, which depicts how an airport should be marked according to runway categories.

Pavement markings have different useful lives determined by the type of material used for the marking, the location of the marking in relation to vehicle paths and the volume of traffic that passes over the marking.

Pavement markings provide guidance during both day and night operations. The markings are reflectorized for nighttime visibility by incorporating, in the material, small glass or ceramic beads. Pavement markings should be replaced when they are no longer reflective at night.

Ability of Pavement Markings to Meet Current and Future Demands. The Department uses durable pavement markings on airport pavements. When these markings are installed during a resurfacing project, they exhibit longevity. Markings which have been installed this way can last from three to eight years. It is anticipated that all pavement markings will be repainted within the next five years.

Factors Affecting Condition of or Demand for Pavement Markings:

- Environment. Snow plowing can deteriorate the pavement markings. Conditions that necessitate frequent plowing at the airport increase the rate of deterioration of the pavement markings.
- Traffic. The number of aircraft and vehicles that pass over the markings affects the rate of deterioration of the pavement markings. The greater the volume of traffic over the markings the faster the rate of deterioration.

(3) Airport Signing

Signing is an integral part of aircraft operations at Windham Airport. All runways and taxiways are signed in accordance with FAA Advisory Circular 150/5340-18C to insure all aircraft are aware of their location at all times.

After the aircraft has landed, the pilot uses the runway and taxiway signs to guide him/her to a destination on the Airport.

Ability of Signs to Meet Current and Future Demands. Windham Airport is continually replacing signs to meet all current FAA regulations, during pavement reconstruction and routine maintenance.

The FAA is constantly working on better signs, sign locations, sign materials, and visibility to make airports safer.

As of February 1998 the signs on the airport worked very well. If maintained properly, these signs should last many years.

Factors Affecting the Condition of or Demand for Signs:

- Rehabilitation of Pavement. There will be a need to re-sign all new pavement to meet FAA regulations as the Airport rehabilitates pavements that have come to the end of their useful design life.
- Weather (Snow). Signs covered by snow are sometimes hit and damaged by plows and blowers. The damaged signs must be replaced to ensure safe airport operations.

(4) Landing Aids

During periods of inclement weather, when the ceiling is less than 1,000 feet or forward visibility is less than three miles, an airport is operating under Instrument Meteorological Conditions (IMC). IFR weather occurs about 13% of the time at Windham Airport.

In terms of runway approaches, both runways have two possible approach ends. The instrument runway at Windham is runway 27 which utilizes a non-precision localizer approach as indicated in the table below. Windham also has a circling approach based on the Norwich VOR with an attendant GPS overlay.

INSTRUMENT APPROACHES FOR RUNWAYS AT WINDHAM AIRPORT

RUNWAY	TYPE APPROACHES
9, 27, 18, 36	VOR, GPS-A (circling approach)
27	LOC

Table III-A 10. Instrument Approaches for Runways at Windham Airport

Airport lighting also serves an integral function in the daily operations at Windham Airport. The airport utilizes a complex system of runway and taxiway lighting to aid aircraft in landings and departures during night and/or inclement weather operations. It is the Bureau's goal to maintain the

current level of landing and lighting aids standards at the airport while studying the implementation of additional aids to more efficiently serve the public utilizing Windham Airport.

(5) General Aviation (GA) Facilities

Windham Airport's fixed base operator, Windham Aviation, is located in the southeast part of the Airport. It provides aircraft services, aircraft sales, and maintenance for planes and avionics, fueling, flight training, and air charter services. Windham Aviation's facilities consist of one 9,828 s.f. hangar and office space and one 5,610 s.f. hangar. Parking for 34 automobiles, including two handicap spaces, is adjacent to the office/hangar facility. Also Jet-A and 100 LL fuel is available on site. Currently the Airport has 64 based aircraft.

c) Ability of Airport to Meet Current and Future Demands

The ability to meet the future aviation demands at Windham Airport is contingent on the State of Connecticut to accomplish several improvement projects at the Airport. Some key factors that will affect the ability of the Airport to meet the current and future aviation demands are new environmental concerns and regulations, improved navigational aids, funding, and runway safety area improvements. These factors and their effect on the Airport are discussed below.

Environmental Concerns. The impact of new environmental regulations and mandates on safety area improvements and the continual operation of the Airport will need to be addressed. The trees penetrating the FAA-mandated Federal Aviation Regulations (FAR) Part 77 imaginary flight surfaces are a major concern to the operation of the Airport. These imaginary surfaces rise from the Airport's runway environment at certain slopes, based on the type of approach, and must be clear of all obstructions. Currently trees and ground surfaces penetrate or affect all four runway approaches at the Airport. Another concern will be the ability of the Airport to improve and expand the runway safety areas. These improvements will enhance the safety of the general public using the Airport's facilities.

Improved Navigational Aids. The need to update the current navigational aids to enable the Airport to meet the future demands that result from increased traffic must be addressed.

Runway Safety Area Improvements. Recent FAA studies show that most on-airport aircraft accidents occur within 1000' of the runway ends. FAA Advisory Circular 150/5300-13 requires 500' wide runway side safety areas to protect the runway environment and 1000' long extended runway safety areas . This may not be entirely realistic with the existing ground contours at either end of the runway, but an effort must be made to enhance the safety areas to benefit the pilots at the Airport. However, careful consideration must be made so that the improvements do not outweigh the financial cost.

Funding. A major factor that affects the Airport's ability to meet these current and future demands is funding. The Airport will be able to meet these demands only to the extent that funding is available to do so.

7. DANIELSON AIRPORT

Danielson Airport presently occupies 257 acres of land in the town of Killingly, 2 miles northwest of Danielson center. It is classified in the FAA's National Plan of Integrated Airport Systems as a general utility, general aviation airport. (The role and service level are influenced by the type of

aircraft the airport can accommodate.) It is home to one fixed base operator, Northeast Air Management, and has airside access to Harvard Ellis Regional Technical School, one of two facilities in Connecticut providing training for aviation mechanics.

The Airport is owned by the State of Connecticut and is privately managed by Northeast Air Management. The Airport receives funding from the State's General Transportation Fund and federal assistance from the FAA. Comprehensive information on the services, facilities, and plans for Danielson Airport is presented in the Danielson Airport Master Plan.

a) Use

Danielson Airport is used to a great extent for local, single engine, general aviation operations. In 1999 Danielson Airport had a total of 55 based aircraft. Listed below is the number of operations at the Airport during a 12 month period from 1998 to 1999. This information was taken from the FAA's Airport Master Record, Form 5010.

OPERATIONS AT DANIELSON AIRPORT		
Type of Operation	No. of Operations	% Total Operations
Air Carrier	0	0.0%
Commuter	0	0.0%
Air Taxi	24	1.0%
GA Local	13,600	66.5%
GA Itinerate	6,840	33.4%
Military	0	0.0%
Total	20,464	100.0%

Table III-A 11. Operations at Windham Airport

b) Existing Facilities: Airside and Landside Components

The existing facilities at Danielson Airport consist of one runway with connecting taxiways, two apron areas, a general aviation terminal, and one t-hangar building. These facilities and their components are discussed below.

(1) Pavement

Danielson Airport has one paved runway with the following characteristics:

Runways	Length (ft)	Width (ft)
Runway 13-31	2,700	75

Condition of Pavement. The pavement used is an approved FAA mix which is close to, but not the same as, ConnDOT's class 1 pavement mix. The pavement conditions at the Airport were analyzed

in July 1995 by engineers at the Bureau of Aviation and Ports and summarized in a Pavement Management Plan. A copy of this plan is on file at the Airport. During the summer/fall of 1998 the entire Airport pavement system was reconstructed. The design structural life for this pavement will be 20 years. Bureau of Aviation and Ports' personnel will continually inspect the new pavement for any sign of fatigue and implement the proper maintenance procedures to ensure it reaches and exceeds its design life.

Factors Affecting the Condition of Airport Pavement. There are many factors that affect the condition of pavement at airports. The most significant are:

- Traffic. The wheel load impacted by the aircraft fatigue the pavement structure. The allowable load is the theoretical maximum gross weight of the design aircraft at a particular pass level that will not cause further load-induced damage to a pavement system. Any additional load over the allowable load on the aeronautical pavements will significantly reduce the remaining structural life of the pavement. However, at Danielson Airport due to the size of the aircraft able to utilize the runway length, the critical design factor is the wheel loads of the snow removal equipment.
- Construction Practices. It is crucial that all pavements be constructed with materials specified and in accordance with FAA specifications. The longevity of a pavement can be impacted by poor construction processes.

(2) Pavement Markings

Danielson Airport maintains pavement markings in accordance with FAA Advisory Circular 150/5340-1H, which depicts how an airport should be marked according to runway categories.

Pavement markings have different useful lives determined by the type of material used for the marking, the location of the marking in relation to vehicle paths and the volume of traffic that passes over the marking.

Pavement markings provide guidance during both day and night operations. The markings are reflectorized for nighttime visibility by incorporating, in the material, small glass or ceramic beads. Pavement markings should be replaced when they are no longer reflective at night.

Ability of Pavement Markings to Meet Current and Future Demands. The Department uses durable pavement markings on airport pavements. When these markings are installed during a resurfacing project, they exhibit longevity. Markings which have been installed this way can last from three to eight years. All pavement markings will be repainted this fall during the pavement reconstruction.

Factors Affecting Condition of or Demand for Pavement Markings:

- Environment. Snow plowing can deteriorate the pavement markings.
- Traffic. The number of aircraft and vehicles which pass over the markings accelerate the deterioration. The greater the volume of traffic over the markings the more rapid the rate of deterioration.

(3) Airport Signing

Signing is an integral part of aircraft operations at Danielson Airport. Runway 13-31 and taxiways A and B are signed in accordance with FAA Advisory Circular 150/5340-18C to insure all aircraft are aware of their location at all times.

Ability of Signs to Meet Current and Future Demands. Danielson Airport will install new signs under State Project 68-183. All new signs will meet current FAA regulations.

The FAA is constantly working on better signs, sign locations, sign materials, and visibility to make airports safer.

Factors Affecting the Condition of or Demand for Signs:

- Safety, Maintenance or FAA Conditions. As required in the future for safety, maintenance, or new FAA regulations, the Airport will implement changes in its Signing.
- Weather (Snow). Signs covered by snow are sometimes hit and damaged by plows and blowers. The damaged signs must be replaced to ensure safe operations.

(4) Landing Aids

During periods of inclement weather, when the ceiling is less than 1,000 feet or prevailing visibility is less than three miles, an airport is operating under Instrument Meteorological Conditions (IMC).

Instrument approaches to the Danielson Airport are VOR or GPS with the lowest minimums requiring Distance Measuring Equipment (DME).

Airport lighting also serves an integral function in the daily operations at Danielson Airport. The Airport utilizes a system of runway and taxiway lighting to aid aircraft in landings and departures during night operations. It is the Bureau's goal to maintain the current level of landing and lighting aids standards at the airport while studying the implementation of additional aids to more efficiently serve the public using Danielson Airport.

(5) General Aviation (GA) Facilities

Danielson Airport plays an important role in General Aviation in western Connecticut, primarily in Windham County. The Airport has one fixed base operator, Northeast Air management, who provides storage and maintenance facilities, apron areas for based and transient aircraft, flight instruction, and general aviation terminal facilities. The present general aviation facilities also include a privately-owned, ten-unit t-hangar facility. The current general aviation facilities are adequate for the level of activity at the Airport. Improvements to these facilities may need to be addressed in the future as needs arise.

c) Ability of Airport to Meet Current and Future Demands

The ability to meet the future aviation demands at Danielson Airport will rely on the increase in general aviation activity at the Airport. Factors that will affect the ability of the Airport to meet

these demands are new environmental concerns and regulations, installing navigational aids, and funding. These factors and their affect on the Airport are discussed below.

Environmental Concerns. The impact of new environmental regulations and mandates on the continued operation of the Airport will need to be addressed. These factors include tree penetrations into the Airport's approach and transitional flight surfaces, regulated wetlands and the Quinebaug River within close proximity to the runway environment. Removal of the trees and any construction in or near the regulated wetlands and floodplains of the Quinebaug River will require permitting and careful coordination with the Connecticut DEP, Army Corps of Engineers and the public.

Installation of Navigational Aids. To better accommodate operations during inclement/IFR conditions, improved navigational aids will be needed.

Funding. A major factor that affects the Airport's ability to meet these current and future demands is funding. The Airport will be able to meet these demands only to the extent that funding is available to do so.

DRAFT

ENSR® INTERNATIONAL

DRAFT

VEGETATION MANAGEMENT PLAN (VMP)
Hartford-Brainard Airport
Hartford, Connecticut

Submitted to:

Connecticut Department of Transportation
2800 Berlin Turnpike
Newington, CT

Prepared by:

ENSR Corporation
2 Technology Park Drive
Westford, Massachusetts 01886

January 2004

5.1 Surface Water Bodies, Wetlands and Watercourses

Hartford-Brainard Airport is located in the Connecticut (River) Basin which drains south into Long Island Sound. The Connecticut River is tidally influenced to its confluence with the Farmington River in Windsor, approximately 10 miles north of the Airport. As a freshwater estuarine environment, this portion of the Connecticut River is ecologically important. Wethersfield Cove and Folly Brook, located immediately south of the Airport, form the Folly Brook Nature Area, an area of flood storage and ecological significance (Section 5.4.1). The Hockanum River and Willow Brook are tributaries of the Connecticut River located northeast of the Airport and east of the Connecticut River in the town of East Hartford. Keeney Cove, located southeast of the Airport in the Town of Glastonbury, is situated on the east side of the Kenney Cove Marsh State Wildlife Area along the east bank of the Connecticut River.

There is no surface water on the Hartford-Brainard Airport property. The Clark Dike separates and protects the Airport from the Connecticut River and its floodplain. Goodwin Park Pond is a small pond located approximately 1.5 miles southwest of the Airport in the town of Wethersfield. A small "pumping station" pond is also located immediately southwest of the Airport in the Town of Wethersfield.

Based on the National Wetlands Inventory (NWI) map, a small palustrine scrub/shrub wetland is located on the southeast corner of the Airport property, adjacent to the Clark Dike. During a 1997 field survey, the Louis Berger Group, Inc. found no other state or federally designated wetlands located within the Airport property.

Federally designated wetlands located outside the Airport boundaries but within the Study Area include:

- along the Connecticut River east of the Clark Dike,
- near the wastewater treatment plant,
- in Wethersfield Cove (Folly Brook Nature Area) south of the Airport,
- along Maxim Road north and northwest of the Airport,
- forested wetlands in the Keeney Cove Marsh State Wildlife Area, on the east bank of the Connecticut River, and
- in the Riverview Park area of the Hockanum River, located northeast of the Airport property.

Hartford Water Pollution Control Plant (HWPCP) is located south of the Airport property and maintains two lagoons immediately south of runway 2/20. The lagoons are a part of the water treatment process and not considered freshwater ponds or wetlands. The Folly Brook Nature Area is primarily a forested floodplain wetland with emergent marsh areas bordering Wethersfield Cove (Section 5.4.1).

The landuse and landcover information for Connecticut, based on LANDSAT Thematic Mapper Satellite Imagery for 1995 and SPOT Panchromatic Satellite Imagery from 1994-1996 data, show approximately 883 acres of wetlands and approximately 868 acres of watercourses within the VMP Study Area (Conical Surface). The approximate wetland/watercourse boundaries are shown on Figure 5-1.

LANDSAT Thematic Mapper Satellite Imagery also identifies wetland acreage based on wetland types. The following is a list of wetland types and acreages identified within the Conical Surface of Brainard Airport:

LANDSAT Wetland type	Acreage

• Deciduous Forested Wetland	10
• Non-forested Wetland	30
• Forest Wetland	460
• Shallow Water/mudflats	37
• Deep Water	3429
Total	3966

5.1.1 Wetland Soil Types in the Study Area

As defined by the USDA Soil Conservation Service Hartford County Soil Survey, wetland soil types located in the Conical Surface and within the Airport property boundary are listed below:

- Fluvaquents-Udifluvents Complex – Alluvial Floodplain Soil - Frequently Flooded
- Limerick and Lim Soils - Alluvial Floodplain Soil - Frequently Flooded
- Raypol Silt Loam – Poorly Drained Soil
- Saco Silt Loam – Alluvial and Floodplain Soil
- Ridgebury, Leicester and Whitman Soils, Extremely Stony
- Scarboro Mucky Loamy Sand – Very Poorly Drained Soil
- Scitico, Shaker, and Maybid Soils – Poorly Drained and Very Poorly Drained
- Walpole Sandy Loam - Poorly Drained Soil

5.2 Designated Public Surface Water Supplies and Municipal Wells

Hartford-Brainard Airport is located in the Connecticut (River) Regional Basin and lies within the Connecticut River Major Drainage Basin. However, there are no public surface water supplies or municipal wells within the Study Area (Figure 5-2).

The Connecticut Department of Environmental Protection (DEP) classifies groundwater located in the vicinity of Airport as Class GB. Class GB groundwater is suitable for use as industrial process water such as cooling water and baseflow for hydraulically-connected surface water bodies. In general, Class GB groundwater is not suitable for human consumption without treatment because of waste discharges, spills or leaks of chemicals, or land use impacts.

5.3 Floodplains and Stream Encroachment Lines

Hartford-Brainard Airport is located outside of the 500-year and 100-year floodplain. The Airport property is mapped as Zone X on the Flood Insurance Rate Map (FIRM) for the City of Hartford (Federal Emergency Management Agency, 1984) (Figure 5-3). Areas mapped as Zone X are determined to be outside the 500-year flood plain. Although floodplains within the 100-year flood boundary border the Connecticut River in the Hartford region, including areas bordering the Airport, the Airport and surrounding areas are protected from floods by the Clark Dike.

Stream Channel Encroachment Lines (SEL's) have been established for approximately 270 linear miles of riverine floodplain throughout the State of Connecticut (DEP Bureau of Water Management, Inland Water Resources Division). An SEL has been placed within the 100-year floodplain adjacent to Brainard Airport (Figure 5-3) and lies within the impact area of proposed VMP activities.

8.6 Intended Chemical (Herbicide) Control Methods

FOLIAGE—the application of herbicides to fully developed leaves, stems, needles or blades of a plant. The herbicide is mixed or diluted with water and applied as a uniform spray over the entire foliage of the plant. The application period usually extends from early June through the beginning of leaf abscission in early Fall. This is generally the most economical and effective method, particularly in medium and high brush density situations.

LOW VOLUME FOLIAGE TECHNIQUES—use hand-operated pumps or motorized backpack sprayers with herbicide concentrations usually ranging from 3-20%. The motorized backpack produces an air current, which delivers the herbicide mixture from a portable spray tank to the target vegetation. The hand pump uses a column of water. In both cases, the herbicide solution is applied only enough to dampen or lightly wet the target vegetation but not to the point of run-off. This minimizes the amount of excess herbicide drip from target species onto desirable ground cover. Low volume applications also eliminate the need to use heavy equipment in order to transport large quantities of herbicide mixture.

- **ANTI-DRIFT AGENTS** are added to the mix or solution in all foliage applications in order to reduce the potential of the herbicide mix to drift beyond target vegetation. Drift control agents reduce the break-up of sprays into fine droplets and help control herbicide deposition on target plants. Even with anti-drift agents, however, there are times when selective foliage application operations must stop due to wind conditions that make it impossible to prevent herbicide movement off the target vegetation.

- **S**urfactants and emulsifiers are added to the mix or solution to allow the solution to spread over the surface of the plant and to increase leaf penetration of the herbicide. These additives allow for better control using less herbicide.

CUT STUMP SURFACE TECHNIQUES (CST)—are the application of an herbicide mixture to the cut surface of a stump immediately following or during a cutting operation using a 50% herbicide concentration diluted in water. In this case, to obtain root control, it is only necessary to treat the phloem and cambium tissue, regardless of the stump diameter. Ideally, treatment should be made to freshly cut stumps, and avoided during the season of high sap flow. Application equipment includes backpack low-volume hand-pumps, hand held squirt bottles, paint brushes, or sponge applicators. This method, like stem basal treatment, is not practical in moderate to heavy stem densities but offers the opportunity to chemically treat undesirable vegetation in extremely sensitive sites where other methods are not possible. Some typical examples are:

- large individual trees
- protective buffers around water
- preparation prior to, or during, a foliage application, where some stems are over 12' high.

8.7 Use of Fuels in Wetlands

Equipment used in wetlands that requires refueling may only be refueled using a "closed system" refueling method. For large vehicles this means a hose and nozzle system, no open jugs. Refueling will only occur in the wetland if removing the vehicle from the wetland will cause more damage to the wetland than bringing in the refueling equipment. For small equipment like chainsaws and motorized backpack sprayers, only two and a half gallon jugs with "Spill Stopper" mechanisms will be allowed. In areas of heavy cutting refueling stations will be set up with the fuel jugs stored in large plastic tubs with "soak up pads". Chainsaws will be refueled on "soak up pads."

11.0 OPERATIONAL GUIDELINES FOR APPLICATORS RELATIVE TO HERBICIDE USE

Brainard Airport will rely on independent contractors for vegetation management herbicide applications and require, in a contractual agreement, that contractors comply with all applicable federal and state laws and regulations. This includes, but is not limited to, applicable Occupational Health and Safety (OSHA), FIFRA. and ConnDOT regulations.

Both the contractor and the Airport are responsible to insure that vegetation management activities are conducted in a professional, safe and efficient manner, with special attention directed towards minimal environmental impact. A designated Environmental Monitor will be responsible for monitoring vegetation management programs in wetlands and other Sensitive Resources. The Airport Engineer is responsible for the overall administration and coordination of vegetation removal at the Airport.

When properly handled and applied in accordance with regulations, herbicides are not hazardous to the human or natural environment. Based on previous experience of the ENSR Team, the application of herbicides on Airport property will amount to only ounces per acre once the VMZ's of stable native vegetation have been established.

The VMP Contractor must provide qualified, state licensed and/or certified personnel to apply herbicides at the Airport. "Qualified" should be interpreted to mean those personnel who have been trained to recognize and identify target (incompatible) and non-target (compatible) vegetation and are knowledgeable in the safe and proper use of both mechanical and chemical vegetation management techniques. All personnel applying herbicides in Connecticut must have a Connecticut Operator's License. Furthermore, a person with a Connecticut Supervisor's License must be on site at all times.

Herbicides will only be applied in a safe and judicious manner, in compliance with all applicable State (CT DEP) and Federal (EPA) pesticides regulations. Vegetation management crews will exercise care to insure that low-growing desirable species and other non-target organisms are not unreasonably affected by the application of herbicides.

Herbicides will be handled and applied only in accordance with the labeled instructions. VMP Contractors will strictly adhere to all mandated safety precautions directed towards the public, the applicator, and the environment. Herbicide applicators will wear all personal protection equipment prescribed by the labeled instructions. Applicators will at all times exercise good judgment and common sense during herbicide treatment activities, and will immediately cease operations if adverse conditions or other circumstances warrant.

Herbicides will <u>not</u> be applied during the following adverse weather conditions:

- During high wind velocity,
- Foliar applications during periods of dense fog, or moderate to heavy rainfall,
- Foliar applications of volatile herbicides during periods of high temperatures, (90 plus degrees Fahrenheit), and low humidity,
- When deep snow (i.e., 6" plus or ice frozen on stems or stumps) prevents adequate coverage of target plants to facilitate acceptable control.

Herbicides applications will also adhere to the following conditions:

STATE OF CONNECTICUT
DEPARTMENT OF ENVIRONMENTAL PROTECTION

December 18, 2008

Mr. Gregory Dorosh, P.E.
Connecticut Department of Transportation
P.O. Box 317546
2800 BerlinTpke.
Newington, CT 06111-7546

SITE NAME: DOT-Brainard Rd Ramp
TOWN: Bristol
FILE TYPE: GPD

Re: Confirmation and Issuance of Registration
General Permit for Contaminated Soil and/or Sediment Management (Staging and Transfer)
Application No: 200802739
CTDOT Project No. 0063-0561
REGISTRATION NO: DEP/CSST-064-22-080
PERIOD OF AUTHORIZATION: December 15, 2008 through December 15, 2010

Dear Mr. Dorosh:

By this letter, the Department of Environmental Protection ('the Department') is notifying you that it has received and processed the Connecticut Department of Transportation application for the General Permit for Contaminated Soil and/or Sediment Management - Staging and Transfer. This application was received by the Department on December 2, 2008 and was submitted for a registration to transfer and temporarily stage contaminated soil at an off-site location in volumes less than 10,000 cubic yards. The off-site location is Brainard Road Ramp over Route 5/15, Bristol, Connecticut.

The registration number and valid period of this authorization is noted above. Connecticut Department of Transportation may request an extension of this registration by submitting a new registration form and fee to the Department for a 'renewal of registration' no later than 120 days prior to the expiration date of this registration. Please be aware that such extensions are granted only in one-year increments and only at the discretion of the commissioner. The issuance of this registration does not relieve the Connecticut Department of Transportation from seeking and obtaining local Planning and Zoning or Inland Wetlands approvals.

If you have any questions regarding the General Permit for Contaminated Soil and/or Sediment Management - Staging and Transfer or this letter, please do not hesitate to contact Carmen P. Holzman at (860) 424-3569.

Sincerely,

Gabrielle Frigon
Supervising Environmental Analyst
Waste Engineering and Enforcement Division
Bureau of Materials Management and
Compliance Assurance

cc: Abraha, Yisehak, Arborio Corp., 231 Shunpike Road, Cromwell, CT 06416
Koelle, Christopher, L.E.P., Diversified Technology Consultants, Inc., 556 Washington Av., North Haven, CT 06473

TASK 210:
SUBSURFACE SITE INVESTIGATION REPORT

Brainard Airport Maintenance and ARFF Facility
Hartford, Connecticut

ConnDOT Assignment No. 204-4179
ConnDOT Project No. 0063-637

Prepared for:

State of Connecticut
Department of Transportation
Newington, Connecticut 06131

Prepared by:

Maguire Group Inc.
2080 Silas Deane Highway
Rocky Hill, Connecticut 06067

July 29, 2011

TABLE OF CONTENTS

Page Number

1.0 INTRODUCTION.....1
2.0 SITE DESCRIPTION.....3
2.1 Background.....3
3.0 LOCAL ENVIRONMENT & RECEPTORS.....3
3.1 Geology.....4
3.2 Groundwater, Surface Water & Topography.....6
4.0 SUBSURFACE INVESTIGATION.....10
4.1 Geoprobe® Soil Borings & Soil Sample Analyses.....10
4.2 Groundwater Sample Collection and Analyses.....11
4.3 Project Quality Assurance/Quality Control Practices.....11
5.0 DISCUSSION OF SAMPLE RESULTS.....13
5.1 Regulatory Criteria.....13
5.2 Results of Soil Sample Analyses.....15
5.3 Results of Groundwater Sample Analyses.....18
5.4 Quality Assurance/Quality Control Samples.....20
5.5 Data Quality Assessment and Data Usability Evaluation (DQA/DUE).....20
6.0 DISCUSSION OF AFFECTED RESOURCES.....22
6.1 Areas of Environmental Concern.....22
6.2 Low-Level Areas of Environmental Concern.....27
7.0 RECOMMENDATIONS.....30
8.0 LIMITATIONS.....31

FIGURES

Figure 1 – Site Location Plan.....2
Figure 2 - Task 210: Subsurface Site Investigation -Soil Boring Location Plan

TABLES

Tables 1(a) to 1(d) – Results of Geoprobe® Boring Soil Sample Analyses
Table 2 – Results of Groundwater Sample Analyses
Table 3 – Results of QA/QC Samples Analyses

APPENDICES

APPENDIX A – Boring Logs
APPENDIX B – Laboratory Report
APPENDIX C – DQA & DUE Worksheet

1.0 INTRODUCTION

On behalf of the Connecticut Department of Transportation (ConnDOT), Maguire Group Inc. (MGI) has conducted a Task 210 – Subsurface Site Investigation Report in association with the construction of the Maintenance and Aircraft Rescue and Fire Fighting (ARFF) Facility at Brainard Airport in Hartford, Connecticut.

Based upon a review of the project Scope of Work and Preliminary Site Plan by others, the project will include the construction of a new maintenance and ARFF building (approximately 9,340 s.f.), site improvements and utilities, and paved parking for the employees. The proposed project is to the west of the existing ConnDOT maintenance facility at Brainard Airport located at 233 Maxim Road in Hartford. This Task 210 was conducted in areas of anticipated construction activities for the proposed project. Figure 1 depicts the project area.

The purpose of this Task 210 – Subsurface Site Investigation Report is to verify the absence or presence and location of subsurface contamination, and to assess the potential pollutant impacts to be encountered during construction of the proposed structure, parking area, site improvements and utilities. It is anticipated that Task 310 Plans, Specifications and Estimate will subsequently be prepared to assess construction related activities (i.e. proper storage, classification, transport and disposal of contaminated materials), in relationship to the environmental conditions prevalent within the project limits, as well as to specify remedial work to be included in the Contract Bid Documents.

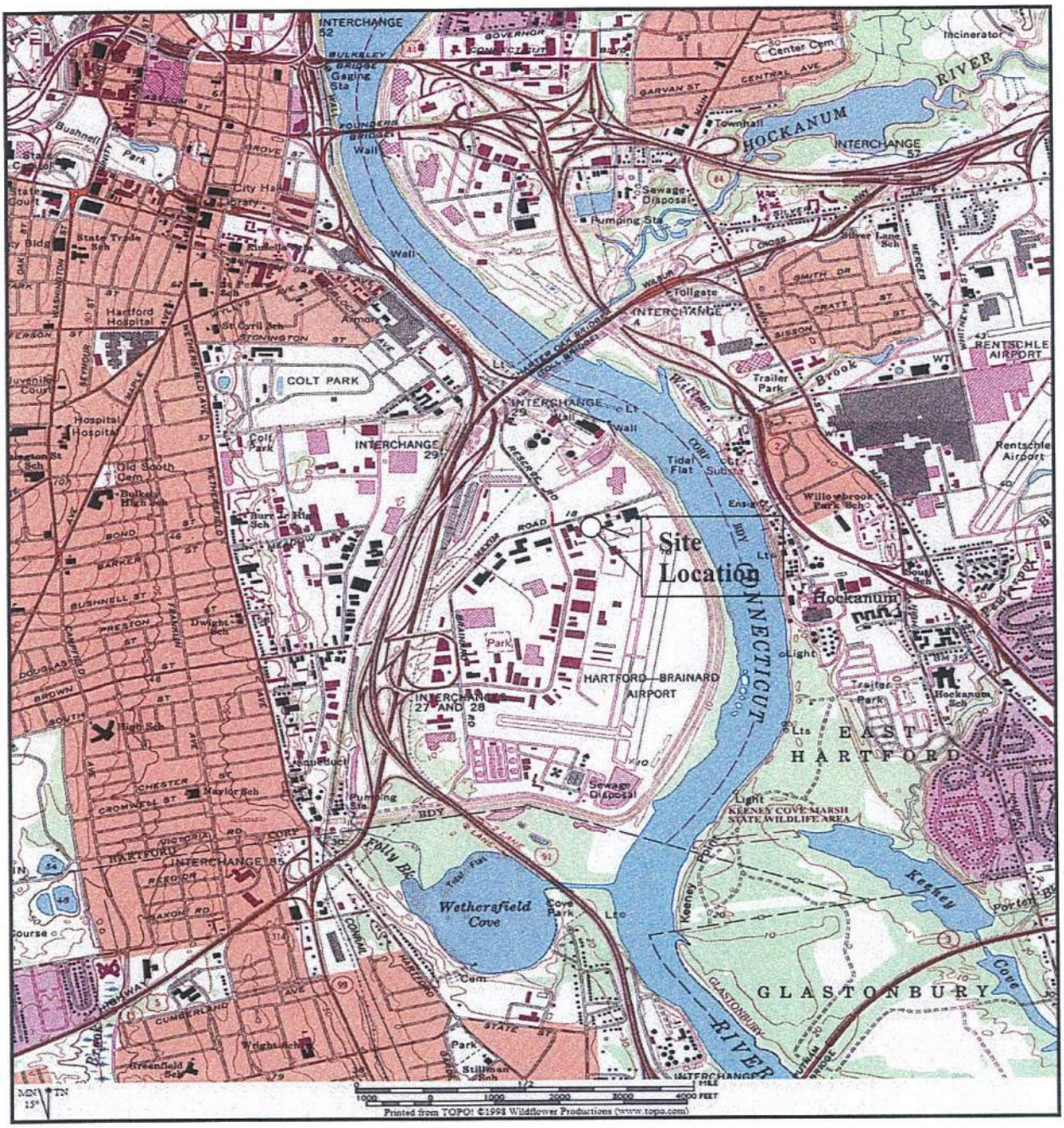

FIGURE 1 - SITE LOCATION PLAN

Brainard Airport – Maintenance and ARFF Facility

Hartford, Connecticut

2.0 SITE DESCRIPTION

2.1 Background

ConnDOT is proposing to construct a new maintenance and ARFF facility located at Brainard Airport on Maxim Road in Hartford, CT. The new facility will be constructed to the west of the existing ConnDOT maintenance facility located at 233 Maxim Road. The proposed facility will house a bunk room and kitchen/common room for the current/proposed staff for this facility. There are no true offices within this building and the maintenance offices will remain in the existing building. The facility will include a FAA compliant wash bay, a crane bay including a 3-ton overhead crane for equipment handling and two separate chain link enclosures for the storage of tanks. The proposed project also includes site improvements and utilities related to the new building and paved parking.

This Task 210 was conducted in areas of anticipated construction activities for the proposed project. The site area and sample locations are depicted on Figure 2 - Project Area & Sampling Location Plan included at the end of this Report.

3.0 LOCAL ENVIRONMENT & RECEPTORS

3.1 Geology

The Site is located within the Hartford Basin of the Central Lowlands, which is underlain by Portland Arkose bedrock according to the Bedrock Geological Map of Connecticut. Portland Arkose is described as a reddish brown arkose and is also known as brownstone. The surficial materials at the site are classified as alluvium according to the Geologic Map of the Hartford South Quadrangle. These materials are composed of a mixture of floodplain deposits consisting of sand, silt, clay and gravel. Soils encountered during this investigation consisted of gray-brown to red-brown silt with trace clay overlain by red-brown fine to coarse sand and gravel, cobbles and silt. Crushed asphalt was observed in borings GP-10, GP-11, GP-14 and GP-15 at a

depth of 4.5-feet to 6-feet below grade. A petroleum odor was indicated in the fill material observed in boring GP-13 at a depth of 2.4-feet to 4.0-feet below grade.

3.2 Groundwater, Surface Water & Topography

The CTDEP has designated the groundwater beneath the Site and surrounding area as "GB", indicating that groundwater is within a historically highly urbanized area or an area of intense industrial activity and where public water supply is available. Such groundwater may not be suitable for human consumption without treatment due to waste discharges, spills or leaks of chemicals or land use impacts. Groundwater beneath the Site is presumed to flow in an easterly direction towards the Connecticut River. Groundwater was observed in all the borings at depths ranging from 4.5-feet to 7-feet below grade.

The Site is located within the Connecticut River Regional Basin. The nearest surface water body is the Connecticut River, located approximately 1,000-feet east of the Site. The Connecticut River is classified as a Class "SC/SB" surface water body by the CTDEP. The Class "SC/SB" designation indicates that the surface water quality is known to be tidally influenced and does not meet water quality criteria for one or more of the following uses: recreational use, fish and wildlife habitat, agricultural and industrial supply and other legitimate uses including navigation. Based on site topography, surface water flows overland to the on-site drainage system which discharges to the storm drainage system in the street.

4.0 SUBSURFACE INVESTIGATION

Based upon the current and former industrial and commercial nature of the surrounding area, a comprehensive sampling program was conducted within the project limits. The following subsections detail the investigation.

4.1 Geoprobe® Soil Borings & Soil Sample Analyses

On July 7, 2011, fifteen (15) Geoprobe® borings were advanced within the project limits. The Geoprobe® boring areas were advanced by Logical Environmental Solutions, LLC under the direction of Maguire. The Geoprobe® boring locations (GP-1 to GP-15) are depicted on the Task 210: Subsurface Site Investigation Soil Boring Location Plan at the end of this Report.

The Geoprobe® soil borings were advanced to a depth of 8 feet or refusal within the project limits, utilizing a 4-foot long 2-inch diameter Macro Core Sampler with dedicated acetate liners. The soil samples were visually inspected in the field for staining, and were described as to physical characteristics and soil type. Soil boring logs were generated in the field by the on-site qualified technician. In addition, the soil samples were screened in the field for total volatile organic compounds utilizing a Photovac photoionization detector (PID). The boring logs denote the types of soil encountered, the depth to groundwater and/or bedrock, the total depth reached in each boring, and the highest observed PID reading. Copies of the boring logs are included at the end of this report in Appendix A.

Based upon field screening results and visual observations, one (1) soil sample from each boring was placed in laboratory-supplied glassware from Con-Test Analytical Laboratory of East Longmeadow, MA. If visual screening did not indicate contamination, the surficial soil sample, 1 to 3-feet below grade, was collected for laboratory analyses. The analyses of all soil samples included volatile organic compounds (VOCs) utilizing EPA Method 8260, base neutral/acid extractable semi-volatile compounds (BNAs) utilizing EPA Method 8270, extractable total petroleum hydrocarbons (ETPH) utilizing the Connecticut ETPH method, polychlorinated biphenyls (PCBs) utilizing EPA Method 8082, and total and SPLP RCRA 8 metals.

All Geoprobe® soil borings were back-filled upon completion utilizing clean sand and/or hydrated bentonite. Soil borings within paved areas were backfilled upon completion and patched with bituminous pavement ("cold patch"). All down-hole sampling equipment was decontaminated in the field between each use utilizing an Alconox and water bath and de-ionized rinse.

4.2 Groundwater Sample Collection & Analyses

Two (2) groundwater grab samples, GP-6 GW and GP-13 GW, were be collected from the boring locations GP-6 and GP-13 designated on the sample location plan, Figure 2. The groundwater grab samples were collected by inserting one-half inch diameter, schedule 40, 10-slot, PVC well screen and riser casing into the borehole. The well screen was temporarily installed approximately 4 feet into the observed water table depth. Dedicated polyethylene tubing was placed into the temporary well and the groundwater grab sample was drawn through the tubing using a low-flow peristaltic pump in accordance with the EPA's "Low-Flow (Minimal Drawdown) Ground-Water Sampling Procedures". The groundwater sample were collected for laboratory analysis of VOCs (EPA Method 8260), BNAs (EPA Method 8270), ETPH (Connecticut ETPH), PCBs (EPA Method 8082), and Total and Dissolved RCRA 8 metals. Groundwater samples collected for Dissolved-phase RCRA metals were field filtered using a 0.45-µm membrane filter prior to acidification. The groundwater samples were placed in laboratory-supplied glassware, and stored in an ice-filled cooler.

4.3 Project Quality Assurance/Quality Control Practices

The CTDEP's Quality Assurance and Quality Control (QA/QC) Guidance were used to ensure that the analytical results generated during the investigation are of known and appropriate quality. Specifically, the Laboratory Quality Assurance Control Reasonable Confidence Protocols (RCPs) were utilized for all laboratory analytical methods. The Laboratory Quality Assurance and Quality Control, Data Quality Assessment and Data Usability Evaluation (DQA/DUE) Guidance were utilized to ensure that the analytical data used is of known and

sufficient level of quality for the intended purpose. See Sections 5.4 and 5.5 of this report for a discussion of the QA/QC procedures and data usability evaluation.

To assess the collection of samples in the field in terms of the sampling techniques and decontamination procedures followed, quality control and quality assurance samples were collected and analyzed. A trip blank, TP-1, was prepared by Con-Test Analytical Laboratory and a field blank sample was collected in the field. The field blank was prepared by pouring laboratory supplied de-ionized water over decontaminated sampling equipment and collecting the resulting rinsate in appropriate sample containers. The trip and field blank samples were stored with the daily samples in the sample cooler until delivery to the laboratory for analysis. The field blank was analyzed for the same parameters specified for the daily samples and the trip blank was analyzed for VOCs.

All samples collected in the field were stored in a manner that preserves the integrity of the sample chemistry. Samples intended for organic analyses were stored in an ice-filled cooler until delivery to the laboratory. Chain-of-Custody (COC) forms were filled out and accompanied all samples collected as a legal record of possession of the sample. The COC was initiated in the field and accompanied the containers during sample collection, transportation to the lab, analysis, and final disposal of the sample. All sampling equipment was either dedicated to a specific sample or was decontaminated prior to and between each use. Sampling equipment was not be placed near solvents, gasoline, or other materials that may have impacted the integrity of the sample.

5.0 DISCUSSION OF SAMPLE RESULTS

5.1 Regulatory Criteria

The CTDEP adopted Remediation Standard Regulations (Regulations of Connecticut State Agencies, Section 22a-133k-1 to 3 and 22a-133q-1) as of January 31, 1996. The Remediation Standard Regulations (RSRs) apply to any site undergoing voluntary remediation under Public Acts 95-183 or 95-190, a transfer of an "establishment" under Public Act 95-183, or any site as ordered by the CTDEP Commissioner. The Regulations also outline the processes for establishing alternative site-specific numerical standards for certain sites, upon approval by the CTDEP.

The RSRs criteria applicable to the soil and groundwater sampled during this investigation are summarized below. The application of these RSRs to the results of the laboratory analyses from this investigation are discussed in subsections 5.2 and 5.3 of this section.

Soils Criteria: The RSRs are organized into two sets of criteria: the Direct Exposure Criteria (DEC) and the Pollutant Mobility Criteria (PMC). The DEC and PMC are briefly explained in the following sub-sections, in relation to how they would be applicable to the types of analyses conducted on the soil samples collected for this investigation. Please refer to the RSRs for a complete explanation of the Regulations.

Direct Exposure Criteria

The purpose of the Direct Exposure Criteria (DEC) is to protect human health from risks associated with the direct contact with or ingestion of various common soil contaminants. The DEC are applicable to soil within approximately fifteen (15) feet of the ground surface. Concentrations of contaminants are evaluated based upon mass-based analyses and different criteria are established for residential and industrial/commercial properties. The use of the less stringent commercial/industrial standards requires the placement of an environmental land use restriction on the property.

The DEC is not applicable to inaccessible soils, including soil more than four (4) feet below the ground surface, two (2) feet below pavement greater than three (3) inches thick, or below an existing building, provided that an Environmental Land Use Restriction (ELUR) is placed in effect for the property.

Pollutant Mobility Criteria

The purpose of the Pollutant Mobility Criteria (PMC) is to evaluate the potential for contaminants to leach from the soil in concentrations that may degrade groundwater quality. Different numerical criteria are established for GA and GAA groundwater areas, versus GB groundwater areas. Since the groundwater classification for the project area is GB, the less stringent PMC would apply to this Site.

Groundwater Criteria: Under the CTDEP RSRs, contaminants in the groundwater are compared either to background quality or the Groundwater Protection Criteria (GWPC), the Volatilization Criteria (VC), as well as the Surface Water Protection Criteria (SWPC). However, ConnDOT has had numerous discussions with CTDEP staff with regard to groundwater encountered during "Construction Projects" and the applicability of the RSRs to these situations. Based on the guidance provided by CTDEP, groundwater samples collected were compared to the effluent limits for the ***"General Permit for the Discharge of Groundwater Remediation Wastewater Directly to Surface Water"*** (GP to Surface Water) and the ***"General Permit for the Discharge of Groundwater Remediation Wastewater Directly to Sanitary Sewer"*** (GP to Sanitary Sewer) to determine if Groundwater Areas of Environmental Concern (GW AOECs) for construction dewatering exist within the project limits.

5.2 Results of Soil Sample Analyses

The results of the soil sample analyses indicated the presence of ETPH at six (6) boring locations, GP-1, GP-3, GP-10, GP-11, GP-13, and GP-14. ETPH was detected in soil samples, GP-1 (1'-3'), GP-3 (1'-3'), GP-10 (1'-3'), GP-11 (1'-3'), GP-13 (2'-4'), and GP-14 (1'-3') at concentrations of 23 mg/kg, 160 mg/kg, 44 mg/kg, 32 mg/kg, 68 mg/kg, and 59 mg/kg, respectively, which is below the applicable CTDEP RSR criteria.

PCBs were not detected in any of the soil samples analyzed at concentrations above analytical detection limits (ND).

VOCs were detected above analytical detection limits in two (2) of the fifteen (15) soil samples collected and analyzed. 1,2,4-Trimethylbenzene (0.0066 mg/kg) and 1,3,5-Trimethylbenzene (0.0046 mg/kg) were detected in soil sample GP-12 (4'-8') at concentrations below the applicable CTDEP RSR criteria. No other VOCs were detected in soil sample GP-12 (4'-8') at concentrations above analytical detection limits (ND). n-Butylbenzene (0.98 mg/kg), Naphthalene (0.11 mg/kg), 1,2,4-Trimethylbenzene (0.0053 mg/kg) and 1,3,5-Trimethylbenzene (0.0022 mg/kg) were detected in soil sample GP-13 (2'-4') at concentrations below the applicable CTDEP RSR criteria. No other VOCs were detected in soil sample GP-13 (2'-4') at concentrations above analytical detection limits (ND). VOCs were not detected above analytical detection limits (ND) in the remaining soil samples analyzed.

BNAs were detected above analytical detection limits in six (6) of the fifteen (15) soil samples collected and analyzed. BNAs were detected in soil samples, GP-3 (1'-3'), GP-10 (1'-3'), and GP-15 (1'-3') at concentrations above analytical detection limits, but below the applicable CTDEP RSR Criteria. Benzo(a)anthracene (5.5 mg/kg), Anthracene (2.8 mg/kg), Benzo(a)pyrene (4.8 mg/kg), Benzo(b)fluoranthene (5.4 mg/kg), Benzo(k)fluoranthene (2.8 mg/kg), Chrysene (5.6 mg/kg), and Indeno(1,2,3-cd)pyrene (2.7 mg/kg) were detected in soil sample GP-9 (1'-3') at concentrations exceeding the CTDEP GB PMC of 1.0 mg/kg for these compounds. Benzo(a)anthracene, Benzo(a)pyrene, Benzo(b)fluoranthene, and Indeno(1,2,3-cd)pyrene were also present at concentrations that exceed the CTDEP RDEC of 1.0 mg/kg for

these compounds. Also, the concentration of Benzo(a)pyrene detected exceeds the CTDEP I/C-DEC of 1.0 mg/kg for this compound.

Benzo(b)fluoranthene (1.2 mg/kg) and Chrysene (1.2 mg/kg) were detected in soil sample GP-11 (1'-3') at concentrations exceeding the CTDEP GB PMC and RDEC of 1.0 mg/kg for these compounds.

Benzo(a)anthracene (18 mg/kg), Benzo(a)pyrene (13 mg/kg), Benzo(b)fluoranthene (15 mg/kg), Benzo(k)fluoranthene (6.1 mg/kg), Carbazole (1.5 mg/kg), Chrysene (20 mg/kg), Dibenz(a,h,)anthracene (1.5 mg/kg), Dibenzofuran (5.7 mg/kg), Indeno(1,2,3-cd)pyrene (5 mg/kg), and 2-Methylnaphthalene (25 mg/kg) were detected in soil sample GP-13 (2'-4') at concentrations exceeding the applicable CTDEP GB PMC. Benzo(a)anthracene, Benzo(a)pyrene, Benzo(b)fluoranthene, Dibenz(a,h)anthracene, and Indeno(1,2,3-cd)pyrene were also present at concentrations that exceed the CTDEP RDEC of 1.0 mg/kg for these compounds. Also, the concentration of Benzo(a)anthracene, Benzo(a)pyrene, Benzo(b)fluoranthene, and Dibenz(a,h)anthracene detected exceeds the applicable CTDEP I/C-DEC.

Total Arsenic, Barium, Cadmium, Chromium, Lead, and Mercury were detected in at varying concentrations in the soil samples collected and analyzed. The concentrations of all detected total metals were below the applicable CTDEP RSR Criteria. Leachable Arsenic, Barium, Cadmium, Chromium, Lead, and Mercury were also detected at varying concentrations below the applicable CTDEP RSR Criteria with the exception of leachable Lead in soil sample GP-13 (2'-4'). Leachable Lead was detected in soil sample GP-13 (2'-4') at concentration of 0.2 mg/L which exceeds the CTDEP GB PMC of 0.15 mg/L. No other total or leachable metals were detected at concentrations above analytical detection limits (ND).

A summary of the laboratory results from the soil samples is presented in Tables 1(a) to 1(d), which are located at the end of this report, and copies of the analytical results associated with the soil samples are included in Appendix B.

5.3 Results of Groundwater Sample Analyses

The results of the groundwater sample analyses indicated the presence of ETPH at concentrations of 0.1 mg/L (GP-6 GW) and 0.2 mg/L (GP-13 GW) which are below the effluent limits of 5 mg/L for the CTDEP GP to Surface Water and 100 mg/L for the CTDEP GP to Sanitary Sewer.

Toluene was detected in groundwater sample GP-6 GW at a concentration of 1.4 ug/L, which is below the effluent limits of 10 ug/L for Total VOCs for the CTDEP GP to Surface Water and 5,000 ug/L for Total VOCs for the CTDEP GP to Sanitary Sewer. No other VOCs were detected in the groundwater samples at concentrations above analytical detection limits (ND).

BNAs and PCBs were not detected above analytical detection (ND) in either groundwater sample analyzed.

Total Arsenic (0.015 mg/L), Barium (0.41 mg/L), Cadmium (0.0029 mg/L), Chromium (0.099 mg/L), and Lead (0.052 mg/L) were detected in groundwater sample GP-13 GW. The concentrations of Total Arsenic and Lead detected exceed the CTDEP GP to Surface Water effluent limits, but are below the CTDEP to Sanitary Sewer effluent limits. However, Dissolved Arsenic and Lead were not detected above analytical detection limits (ND) in groundwater sample GP-13 GW. Total Barium was detected at a concentration of 0.085 mg/L in groundwater sample GP-6 GW, which is below the CTDEP GP to Sanitary Sewer effluent. The CTDEP GP to Surface Water does not have an established effluent limit for Barium. No other total metals were detected in groundwater sample GP-6 GW at concentrations above analytical detection limits (ND). Dissolved Arsenic (0.0028 mg/L) and Barium (0.075 mg/L) were detected in groundwater sample GP-6 GW. The concentration of Dissolved Arsenic exceeds the CTDEP GP to Surface Water effluent limit of 0.000021 mg/L, but are below the CTDEP to Sanitary Sewer effluent limits. No other dissolved metals were detected in groundwater sample GP-6 GW at concentrations above analytical detection limits (ND).

A summary of the laboratory results from the groundwater samples is presented in Table 2, which is located at the end of this report, and copies of the analytical results associated with the groundwater samples are included in Appendix B.

5.4 Quality Assurance/Quality Control Samples

The field blank sample FB-1 did not contain any detectable concentrations of ETPH, BNAs, PCBs and RCRA Metals. A detectable concentration of Chloromethane in the field blank sample FB-1 is likely due to field or laboratory contamination. The trip blank, TB-1 did not contain detectable concentrations of VOCs. A summary of the laboratory results from the QA/QC samples is presented in Table 3, which is located at the end of this report, and copies of the analytical results associated with the quality assurance/quality control samples are included in Appendix D.

5.5 Data Quality Assessment and Data Usability Evaluation (DQA/DUE)

Fifteen (15) soil, and two (2) groundwater samples were collected from within the project limits and submitted to a state-certified analytical laboratory for analyses using the CTDEP Reasonable Confidence Protocols (RCPs) established for VOCs, BNAs, ETPH, metals, and PCBs. The samples were collected to verify the absence or presence and location of subsurface contamination, and to assess the potential pollutant impacts to be encountered during construction of the Brainard Airport Maintenance & ARFF Facility.

A data quality assessment and data usability evaluation were performed for the data generated in accordance with CTDEP guidance and noted the following quality control non-conformances. Copies of the DQA and DUE worksheets are included in Appendix C.

Non-conformances related to Laboratory Control Sample/Laboratory Control Sample Duplicates (LCS/LCSDs) recoveries, LCS/LCSD Relative Percent Differences (RPDs), Matrix Spikes/Matrix Spike Duplicate (MS/MSDs) recoveries, equipment blanks, Continuing Calibration Verification (CCVs), and Initial Calibration (ICAL) responses do not have

significant bearing on the accuracy and usability of the data for its intended uses. In all cases the non-conformances had no impact on the data usability and the data is of sufficient quality and precision for its intended use based on multiple lines of evidence.

Based on the above findings from the DQA and DUE, the analytical data is of adequate quality and of sufficient accuracy, precision and sensitivity to confirm that contaminants of concern are present in the soil and groundwater at concentrations exceeding the CTDEP RSRs and GP to Surface Water effluent limits. Task 310 Plans, Specifications and Estimate will be required to assess construction related activities (i.e. proper storage, classification, transport and disposal of contaminated materials), in relationship to the environmental conditions prevalent within the project limits, as well as to specify remedial work to be included in the Contract Bid Documents.

6.0 DISCUSSION OF AFFECTED RESOURCES

Based upon the results of the laboratory analyses performed on soil, and groundwater samples for this Task 210 investigation, two (2) areas of environmental concern (AOECs) for soil have been identified where contaminants are present at concentrations that exceed the applicable CTDEP RSR criteria. One (1) groundwater AOECs has also been identified where contaminants are present at concentrations that exceed the applicable CTDEP GP effluent limits. In addition, three (3) low-level areas of environmental concern (LLAOECs) for soil have been identified, where contaminants were detected at concentrations below the applicable CTDEP RSR standards, but above laboratory detection limits. The locations of the AOECs and LLAOECs within the project limits are discussed in the following sections.

6.1 Areas of Environmental Concern (AOECs)

GP-9 & GP-13

Analytical results from the soil samples collected from borings GP-9 and GP-13 indicated the presence of BNAs at elevated concentrations in soil ranging from 1 to 4 feet below grade.

Leachable Lead was also detected at an elevated concentration in boring GP-13 in soil ranging from 2 to 4 feet below grade. The contamination detected exceeds the applicable PMC and RDEC. Low concentrations of ETPH and VOCs below the CTDEP RSR criteria were also detected in the soil samples.

GP-11

Analytical results from the soil sample collected from boring GP-11 indicated the presence of BNAs at elevated concentrations in soil ranging from 1 to 3 feet below grade. The contamination detected exceeds the applicable PMC and RDEC. A low concentration of ETPH below the CTDEP RSR criteria was also detected in the soil sample.

GP-6 GW & GP-13 GW

Analytical results from the groundwater grab sample collected from boring GP-6 indicated the presence of dissolved Arsenic at an elevated concentration exceeding the CTDEP GP to Surface Water effluent limit. In addition, ETPH and Toluene at concentrations below the CTDEP GP effluent limits were detected in the groundwater grab sample collected from boring GP-6. ETPH was also detected in the groundwater sample collected from boring GP-13, but at a concentration below the CTDEP GP effluent limits. Numerous leaking underground storage tanks (USTs) have been identified at sites surrounding and adjacent to the project limits. Also, leaking USTs were listed on CTDEP's "List of Contaminated or Potentially Contaminated Sites" for 233 Maxim Road property. This property is located directly upgradient and adjacent to the proposed projects limits. Based on the extractable petroleum hydrocarbons detected in the groundwater. associated petroleum breakdown constituents detected in both soil and groundwater, and the fact that adjacent and surrounding properties are on CTDEP's "List of Contaminated or Potentially Contaminated Sites", the entire project limits have been designated a AOEC for groundwater.

6.2 Low-Level Areas of Environmental Concern (LLAOECs)

GP-1

Analytical results from the soil sample collected from boring GP-1 indicated the presence of ETPH at concentrations above analytical detection limits, but below the CTDEP RSR standards. The contaminants were detected in soil ranging from 1 to 3 feet below grade.

GP-3

Analytical results from the soil sample collected from boring GP-3 indicated the presence of ETPH and BNAs at concentrations above analytical detection limits, but below the CTDEP RSR standards. The contaminants were detected in soil ranging from 1 to 3 feet below grade.

GP-10, GP-12, GP-14 & GP-15

Analytical results from the soil samples collected from borings GP-10, GP-12, GP-14 and GP-15 indicated the presence of ETPH, VOCs and BNAs at concentrations above analytical detection limits, but below the CTDEP RSR standards. The contaminants were detected in soil ranging from 1 to 3 feet below grade in borings GP-10, GP-14 and GP-15 and 4 to 8 feet below grade in boring GP-12.

7.0 RECOMMENDATIONS

The results of the Task 210 – Subsurface Site Investigation Report for the Brainard Airport Maintenance & ARFF Facility in Hartford, Connecticut indicate the presence of BNAs and leachable lead at concentrations exceeding the applicable CTDEP RSR criteria at boring locations GP-9, GP-11, and GP-13. The contamination was detected in soils ranging from 1 to 4 feet below grade. In addition, the results of the Task 210 indicated the presence of dissolved arsenic at concentrations exceeding the CTDEP GP to Surface Water effluent limits in the groundwater grab sample collected from boring location GP-6.

Two (2) areas of environmental concern (AOECs) for soil have been identified within the project limits. The entire project limits have also been designated an AOEC for groundwater. In addition, three(3) low-level areas of environmental concern (LLAOECs) for soil have been identified. Special considerations for treatment/disposal, dewatering activities, and worker health & safety must be given to these areas in order to ensure compliance with all local, State and Federal laws. Task 310 Plans, Specifications, and Estimate are therefore, recommended for the areas of construction with the AOECs and LLAOECs described in Section 6.0 above.

8.0 LIMITATIONS

All work product and reports provided by Maguire Group Inc. (Maguire) in connection with the performance of this Task 210 - Subsurface Site Investigation Report are subject to the following limitations:

1. The observations described in this report were made under the conditions stated therein. The conclusions presented in the report were based solely upon the services described therein, and not on scientific tasks or procedures beyond the scope of described services provided to ConnDOT.

2. In preparing this report, Maguire has relied on certain information provided by State and local officials and information and representations made by other parties referenced therein, and on information contained in the files of State and/or local agencies made available to Maguire at the time of this investigation. To the extent that such files are missing, incomplete or not provided to Maguire, Maguire is not responsible. Although there may have been some degree of overlap in the information provided by these various sources, Maguire did not attempt to independently verify the accuracy or completeness of all information reviewed or received during the course of this investigation.

3. The conclusions and recommendations contained in this report are based in part upon the data from subsurface explorations. The nature and extent of variations between these explorations may not become evident until further explorations are completed. If variations or other latent conditions become evident, it will be necessary to re-evaluate the conclusions and recommendations of this report.

4. The water level readings made for this investigation were made at the times and conditions stated on the boring logs. However, it must be noted that fluctuations in the level of the groundwater may occur due to variations in rainfall, passage of time and other factors. Should additional data become available in the future, these data should be reviewed by Maguire, and the conclusions and recommendations presented herein modified accordingly.

5. Where quantitative laboratory analyses have been conducted by an outside certified laboratory, Maguire has relied upon the data provided, and has evaluated the data in accordance with CTDEP DQA/DUE Guidance, but has not conducted an independent evaluation of the reliability of these tests.

6. If the conclusions and recommendations contained in this report are based, in part, upon various types of chemical data, then the conclusions and recommendations are contingent upon the validity of such data. These data have been reviewed and interpretations made in the report. It should be noted that variations in the types and concentrations of contaminants and variations in their flow paths may occur due to seasonal water table fluctuations, past disposal practices, the passage of time, and other factors. Should additional chemical data become available in the future, these data should be reviewed by Maguire and the conclusions and recommendations presented herein modified accordingly.

7. Chemical analyses were performed for specific parameters during the course of this investigation, as described in the text. However, it should be noted that testing for all known chemical constituents was not performed. The conclusions and recommendations contained in this report are based only upon the chemical constituents for which testing was accomplished.

The following qualifications apply to the undersigned's opinion:

The activities described and opinions included herein are based on information gathered during this subsurface site investigation, which was limited in scope in adherence to the terms of our agreement. The professional opinion provided herein is based on the information described in this report.

The information contained herein was prepared for the use of ConnDOT solely in conjunction with the task descriptions for this assignment. The conclusions and recommendations set forth in this report are based on site conditions at the time of the investigation. Future studies and

findings could change the contents of this report. The professional opinions presented in this report have been developed by using that degree of care and skill ordinarily exercised, under similar circumstances, by reputable environmental engineering consultants practicing in this or similar localities. No other warranty, expressed or implied, is made as to the professional opinions included in this report.

Prepared by:	Approved by:	Reviewed by:
Jane Witherell, PE, LEP, CHMM Principal Engineer	David R. Stock, P.E. Program Manager	Peter Griswold, P.E. Principal Engineer

FIGURE

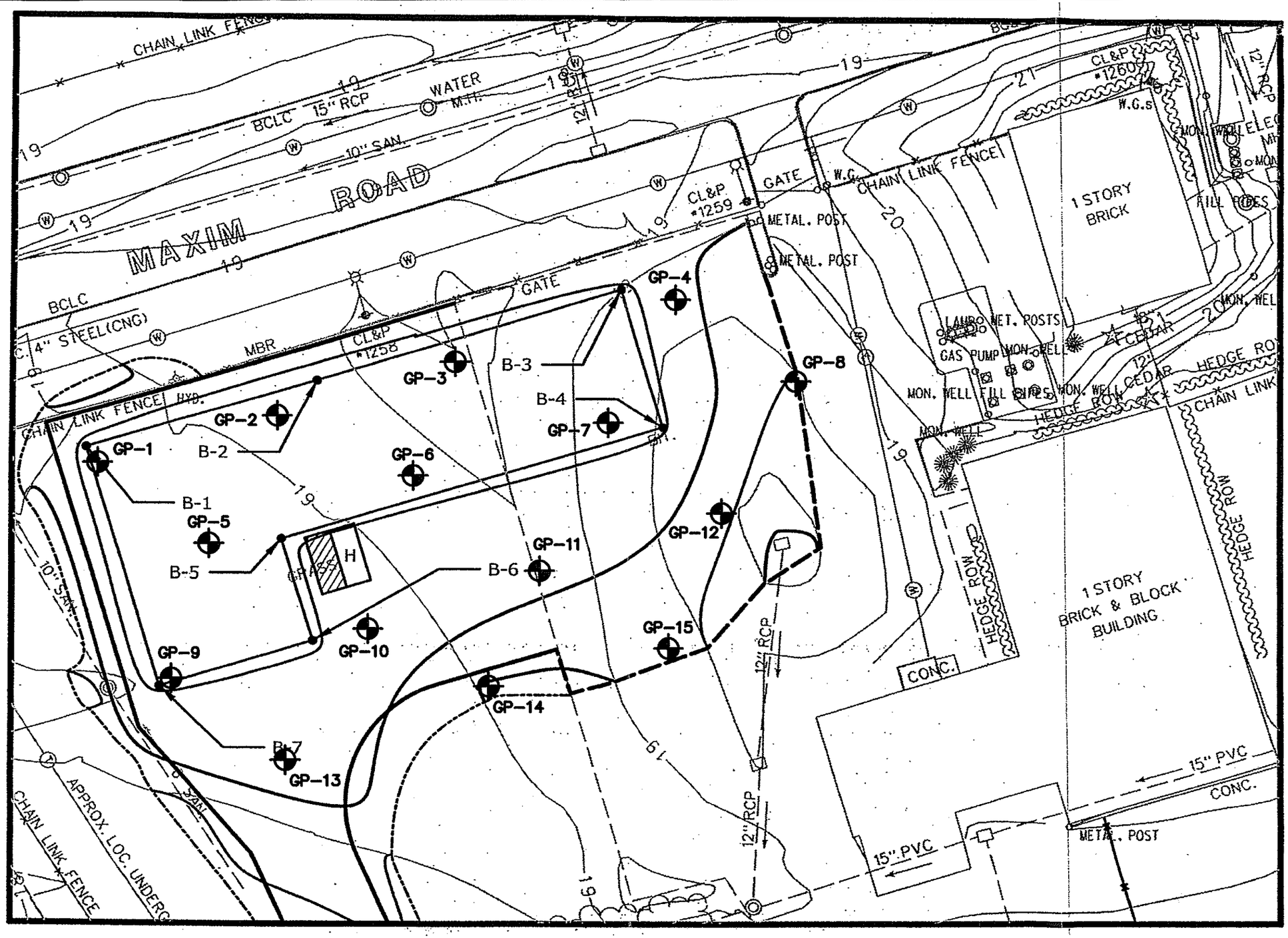

LEGEND

GP-1 — GEOPROBE LOCATION

Maguire Group Inc. Architects/Engineers/Planners, 2080 Silas Deane Highway, Rocky Hill, Connecticut 06067	CONNECTICUT DOT	SCALE: N.T.S.	PROJ. NO. 19107.02
	BRAINARD AIRPORT MAINTENANCE AND ARFF FACILITY HARTFORD, CONNECTICUT	DRAWN BY: CAD	DWG. NO. FIG. 2
	TASK 210: SUESURFACE SITE INVESTIGATION PROJECT AREA & SAMPLING LOCATION PLAN	CHK'D BY: DRS	
		DATE: 01/28/11	SHEET 1 OF 1

DRAWING FILE: G:\JOBS\19107.02-Brainard_Airport_Maint_ARFF_Fac\ACAD\GEOT\19107-02-bn101.dwg PLOT DATE: Aug 01,2011-3:47PM

TABLES

TABLE 1(a) - Results of Geoprobe® Boring Soil Sample Analyses
Brainard Airport Maintenance & ARFF Facility
Hartford, Connecticut

Boring I.D.:	GP-1	GP-2	GP-3	GP-4	CTDEP PMC GB Groundwater Area	CTDEP DEC Residential/ Commercial & Industrial
Sample Depth:	1'-3'	1'-3'	1'-3'	1'-3'		
CT ETPH - (mg/Kg)	23	ND	160	ND	2,500 mg/Kg	500/2,500 mg/Kg
VOCs - Method 8260 (mg/Kg)	ND	ND	ND	ND		
BNAs - Method 8270 (mg/Kg)						
Benzo(b)fluoranthene	ND	ND	0.23	ND	1 mg/Kg	1/7.8 mg/Kg
Fluoranthene	ND	ND	0.36	ND	56 mg/Kg	1,000/2,500 mg/Kg
Pyrene	ND	ND	0.31	ND	40 mg/Kg	1,000/2,500 mg/Kg
Total BNAs	ND	ND	0.9	ND		
PCBs – Method 8082 (mg/Kg)	ND	ND	ND	ND	Not Applicable	1/10 mg/Kg
Total RCRA 8 Metals – mg/Kg					Not Applicable	
Barium	170	540	240	240		4,700/140,000 mg/Kg
Cadmium	ND	0.31	0.38	ND		34/1,000 mg/Kg
Chromium	26	35	42	37		None Established
Lead	53	29	28	28		500/1,000 mg/Kg
Mercury	0.21	0.05	0.19	1.8		20/610 mg/Kg
SPLP RCRA 8 Metals – mg/L						Not Applicable
Arsenic	0.0032	ND	ND	ND	0.5 mg/L	
Barium	0.26	0.066	0.11	0.15	10.0 mg/L	
Lead	0.0088	0.011	ND	0.005	0.15 mg/L	
Mercury	0.00017	ND	ND	ND	0.02 mg/L	

ND – Not Detected (see laboratory reports for compound specific detection limits)

The compounds listed above are those that were detected - please see laboratory reports for full lists of compounds and their specific detection limits.

TABLE 1(b) - Results of Geoprobe® Boring Soil Sample Analyses
Brainard Airport Maintenance & ARFF Facility
Hartford, Connecticut

Boring I.D.: Sample Depth:	GP-5 1'-3'	GP-6 1'-3'	GP-7 1'-3'	GP-8 1'-3'	CTDEP PMC GB Groundwater Area	CTDEP DEC Residential/ Commercial & Industrial
CT ETPH - (mg/Kg)	ND	ND	ND	ND	2,500 mg/Kg	500/2,500 mg/Kg
VOCs - Method 8260 (mg/Kg)	ND	ND	ND	ND		
BNAs - Method 8270 (mg/Kg	ND	ND	ND	ND		
PCBs – Method 8082 (mg/Kg)	ND	ND	ND	ND	Not Applicable	1/10 mg/Kg
Total RCRA 8 Metals – mg/Kg					Not Applicable	
Barium	240	270	230	370		4,700/140,000 mg/Kg
Cadmium	ND	0.3	ND	0.39		34/1,000 mg/Kg
Chromium	36	39	42	45		None Established
Lead	56	37	12	17		500/1,000 mg/Kg
Mercury	0.12	0.083	0.091	ND		20/610 mg/Kg
SPLP RCRA 8 Metals – mg/L						Not Applicable
Arsenic	ND	ND	0.0031	ND	0.5 mg/L	
Barium	ND	0.084	0.1	ND	10.0 mg/L	

ND – Not Detected (see laboratory reports for compound specific detection limits)

The compounds listed above are those that were detected - please see laboratory reports for full lists of compounds and their specific detection limits.

TABLE 1(c) - Results of Geoprobe® Boring Soil Sample Analyses
Brainard Airport Maintenance & ARFF Facility
Hartford, Connecticut

Boring I.D.: / Sample Depth:	GP-9 1'-3'	GP-10 1'-3'	GP-11 1'-3'	GP-12 4'-8'	CTDEP PMC GB Groundwater Area	CTDEP DEC Residential/ Commercial & Industrial
CT ETPH - (mg/Kg)	ND	44	32	ND	2,500 mg/Kg	500/2,500 mg/Kg
VOCs - Method 8260 (mg/Kg)						
1,2,4-Trimethylbenzene	ND	ND	ND	0.0066	70 mg/Kg	500/1,000 mg/Kg
1,3,5-Trimethylbenzene	ND	ND	ND	0.0046	70 mg/Kg	500/1,000 mg/Kg
Total VOCs	ND	ND	ND	0.0112		
BNAs - Method 8270 (mg/Kg)						
Acenaphthene	0.21	ND	ND	ND	84 mg/Kg	1,000/2,500 mg/Kg
Acenaphthylene	0.27	ND	ND	ND	84 mg/Kg	1,000/2,500 mg/Kg
Anthracene	2.8	ND	ND	ND	400 mg/Kg	1,000/2,500 mg/Kg
Benzo(a)anthracene	***5.5***	0.8	0.92	ND	**1 mg/Kg**	1/7.8 mg/Kg
Benzo(a)pyrene	***4.8***	0.71	0.89	ND	**1 mg/Kg**	**1/1 mg/Kg**
Benzo(b)fluoranthene	***5.4***	0.9	***1.2***	ND	**1 mg/Kg**	1/7.8 mg/Kg
Benzo(g,h,i)perylene	2.1	0.54	0.59	ND	42 mg/Kg	1,000/2,500 mg/Kg
Benzo(k)fluoranthene	***2.8***	0.35	0.5	ND	**1 mg/Kg**	8.4/78 mg/Kg
Carbazole	0.67	ND	ND	ND	1 mg/Kg	31/290 mg/Kg
Chrysene	***5.6***	0.82	***1.2***	ND	**1 mg/Kg**	84/780 mg/Kg
Dibenz(a,h)anthracene	0.67	ND	ND	ND	1 mg/Kg	1/1 mg/Kg
Fluoranthene	14	1.5	1.8	ND	56 mg/Kg	1,000/2,500 mg/Kg
Fluorene	0.66	ND	ND	ND	56 mg/Kg	1,000/2,500 mg/Kg
Indeno(1,2,3-cd)pyrene	***2.7***	0.58	0.7	ND	**1 mg/Kg**	1/7.8 mg/Kg
Phenanthrene	10	0.73	0.86	ND	40 mg/Kg	1,000/2,500 mg/Kg
Pyrene	10	1.5	1.6	ND	40 mg/Kg	1,000/2,500 mg/Kg
Total BNAs	68.18	8.43	10.26	ND		
PCBs – Method 8082 (mg/Kg)	ND	ND	ND	ND	Not Applicable	1/10 mg/Kg
Total RCRA 8 Metals – mg/Kg					Not Applicable	
Barium	160	56	67	77		4,700/140,000 mg/Kg
Cadmium	0.35	0.3	ND	ND		34/1,000 mg/Kg
Chromium	31	19	16	25		None Established
Lead	16	19	16	14		500/1,000 mg/Kg
Mercury	0.33	0.26	0.15	0.11		20/610 mg/Kg
SPLP RCRA 8 Metals – mg/L						Not Applicable
Arsenic	ND	ND	ND	0.0066	0.5 mg/L	
Barium	0.065	ND	0.083	0.13	10.0 mg/L	

ND – Not Detected (see laboratory reports for compound specific detection limits)

The compounds listed above are those that were detected - please see laboratory reports for full lists of compounds and their specific detection limits.

TABLE 1(d) - Results of Geoprobe® Boring Soil Sample Analyses
Brainard Airport Maintenance & ARFF Facility
Hartford, Connecticut

Boring I.D.:	GP-13	GP-14	GP-15	CTDEP PMC GB Groundwater Area	CTDEP DEC Residential/ Commercial & Industrial
Sample Depth:	2'-4'	1'-3'	1'-3'		
CT ETPH - (mg/Kg)	68	59	ND	2,500 mg/Kg	500/2,500 mg/Kg
VOCs - Method 8260 (mg/Kg)					
n-Butylbenzene	0.98	ND	ND	14 mg/Kg	500/1,000 mg/Kg
Naphthalene	0.11	ND	ND	56 mg/Kg	1,000/2,500 mg/Kg
1,2,4-Trimethylbenzene	0.0053	ND	ND	70 mg/Kg	500/1,000 mg/Kg
1,3,5-Trimethylbenzene	0.0022	ND	ND	70 mg/Kg	500/1,000 mg/Kg
Total VOCs	1.0975	ND	ND		
BNAs - Method 8270 (mg/L)					
Acenaphthene	3.1	ND	ND	84 mg/Kg	1,000/2,500 mg/Kg
Acenaphthylene	5.4	ND	ND	84 mg/Kg	1,000/2,500 mg/Kg
Anthracene	13	ND	ND	400 mg/Kg	1,000/2,500 mg/Kg
Benzo(a)anthracene	***18***	ND	ND	**1 mg/Kg**	**1/7.8 mg/Kg**
Benzo(a)pyrene	***13***	ND	ND	**1 mg/Kg**	**1/1 mg/Kg**
Benzo(b)fluoranthene	***15***	ND	ND	**1 mg/Kg**	**1/7.8 mg/Kg**
Benzo(g,h,i)perylene	4.3	ND	ND	42 mg/Kg	1,000/2,500 mg/Kg
Benzo(k)fluoranthene	***6.1***	ND	ND	**1 mg/Kg**	8.4/78 mg/Kg
Carbazole	***1.5***	ND	ND	**1 mg/Kg**	31/290 mg/Kg
Chrysene	***20***	ND	ND	**1 mg/Kg**	84/780 mg/Kg
Dibenz(a,h)anthracene	***1.5***	ND	ND	**1 mg/Kg**	**1/1 mg/Kg**
Dibenzofuran	***5.7***	ND	ND	**5.6 mg/Kg**	270/2,500 mg/Kg
Fluoranthene	35	ND	ND	56 mg/Kg	1,000/2,500 mg/Kg
Fluorene	14	ND	ND	56 mg/Kg	1,000/2,500 mg/Kg
Indeno(1,2,3-cd)pyrene	***5***	ND	ND	**1 mg/Kg**	1/7.8 mg/Kg
2-Methylnaphthalene	***25***	ND	ND	**9.8 mg/Kg**	474/2,500 mg/Kg
Naphthalene	24	ND	ND	56 mg/Kg	1,000/2,500 mg/Kg
Pyrene	ND	ND	0.23	40 mg/Kg	1,000/2,500 mg/Kg
Total BNAs	209.6	ND	0.23		
PCBs – Method 8082 (mg/Kg)	ND	ND	ND	Not Applicable	1/10 mg/Kg
Total RCRA 8 Metals – mg/Kg				Not Applicable	
Barium	93	58	240		4,700/140,000 mg/Kg
Cadmium	ND	0.34	ND		34/1,000 mg/Kg
Chromium	25	19	33		None Established
Lead	140	21	39		500/1,000 mg/Kg
Mercury	0.49	0.17	0.35		20/610 mg/Kg
SPLP RCRA 8 Metals – mg/L					Not Applicable
Arsenic	0.0036	0.0039	0.0024	0.5 mg/L	
Barium	1.2	1.3	0.21	10.0 mg/L	
Cadmium	0.0047	ND	ND	0.05 mg/L	
Chromium	0.0062	ND	ND	0.5 mg/L	
Lead	***0.2***	0.017	ND	**0.15 mg/L**	

ND – Not Detected (see laboratory reports for compound specific detection limits)

The compounds listed above are those that were detected - please see laboratory reports for full lists of compounds and their specific detection limits.

TABLE 2 - Results of Groundwater Grab Sample Analyses
Brainard Airport Maintenance & ARFF Facility
Hartford, Connecticut

Sample I.D.:	GP-6 GW	GP-13 GW	CTDEP GP to "A" Surface Water Effluent Limits	CTDEP GP to Sanitary Sewer Effluent Limits
CT ETPH (mg/L)	0.1	0.2	5 mg/L	100 mg/L
VOCs - EPA Method 8260 (ug/L)				
Toluene	1.4	ND	None Established	None Established
Total VOCs	1.4	ND	10 ug/L	5,000 ug/L
BNAs - EPA Method 8270 (ug/L)				
Total PAHs	ND	ND	5 ug/L	500 ug/L
Total BNAs (Excluding PAHs)	ND	ND	10 ug/L	2,000 ug/L
PCBs - EPA Method 8080 (ug/L)	ND	ND	0.1 ug/L	1.0 ug/L
Total RCRA 8 Metals - mg/L				
Arsenic	ND	***0.015***	**0.000021 mg/L**	0.1 mg/L
Barium	0.085	0.41	None Established	5.0 mg/L
Cadmium	ND	0.0029	0.01 mg/L	0.1 mg/L
Chromium	ND	0.099	0.342 mg/L	1.0 mg/L
Lead	ND	***0.052***	**0.0098 mg/L**	0.1 mg/L
Dissolved RCRA 8 Metals - mg/L				
Arsenic	***0.0028***	ND	**0.000021 mg/L**	0.1 mg/L
Barium	0.075	ND	None Established	5.0 mg/L

ND – Not Detected (see laboratory reports for compound specific detection limits)

The compounds listed above are those that were detected - please see laboratory reports for full lists of compounds and their specific detection limits.

TABLE 3 - Results of QA/QC Sample Analyses
Brainard Airport Maintenance & ARFF Facility
Hartford, Connecticut

Sample I.D.:	FB-1	TB-1	CTDEP GP to "A" Surface Water Effluent Limits	CTDEP GP to Sanitary Sewer Effluent Limits
CT ETPH (mg/L)	ND	NA	5 mg/L	100 mg/L
VOCs - EPA Method 8260 (ug/L)				
Chloromethane	0.54	ND	None Established	None
Total Chlorinated VOCs	0.54	ND	None Established	1,000 ug/L
Total VOCs	0.54	ND	10 ug/L	5,000 ug/L
BNAs - EPA Method 8270 (ug/L)	ND	NA		
PCBs - EPA Method 8080 (ug/L)	ND	NA	0.1 ug/L	1.0 ug/L
Total RCRA 8 Metals - mg/L	ND	NA		
Dissolved RCRA 8 Metals - mg/L	ND	NA		

ND – Not Detected (see laboratory reports for compound specific detection limits)

NA – Not Analyzed for this procedure

The compounds listed above are those that were detected - please see laboratory reports for full lists of compounds and their specific detection limits.

APPENDIX A
Boring Logs

GEOPROBE SOIL BORING LOG

Project: Brainard Airport Task 210 | **Boring:** GP-1

Location: Hartford, CT | **Inspector:** M. Bazzano

Client: Maguire Group Inc. | **Date:** 7-7-11

Logical Environmental Solutions
354 South River Road
Tolland, CT 06084
Truck, Portable & ATV/Backhoe-Mounted Geoprobes

Depth (feet)	Symbol	Description	Depth (feet)	PID (ppm)	Sample Interval
0.0		Ground Surface	0.0		
		TOPSOIL - Brown fine SAND, little Silt, trace fine Gravel	0.8		
1.0		Brown fine SAND, little Silt, mixed with Asphalt & fine to coarse Gravel (FILL)	1.5		
2.0		Gray-Brown to Red-Brown SILT		0.4	Macro Core 0'-4'
3.0					
4.0			4.5		
5.0		Gray-Brown to Red-Brown SILT, trace Clay (very moist at 4.5')		0.1	Macro Core 4'-8'
6.0					
7.0			8.0		
8.0		End of Boring at 8'			
9.0					
10.0					
11.0					
12.0					

Soil Description: and = 35-50% some = 20-35% little = 10-20% trace = 1-10%

Driller: W. Lineberry | **Depth to Water:** Very moist at 4.5' | **Boring Dia.:** 2"

Rig: Geoprobe 540U | **Boring Depth:** 8' | **Page:** 1 of 1

GEOPROBE SOIL BORING LOG

Project: Brainard Airport Task 210 | **Boring:** GP-2

Location: Hartford, CT | **Inspector:** M. Bazzano

Client: Maguire Group Inc. | **Date:** 7-7-11

Logical Environmental Solutions
354 South River Road
Tolland, CT 06084
Truck, Portable & ATV/Backhoe-Mounted Geoprobes

Depth (feet)	Symbol	Description	Depth (feet)	PID (ppm)	Sample Interval
		Ground Surface	0.0		
0.0		TOPSOIL - Brown fine SAND, little Silt, trace fine Gravel	1.0		
1.0		Red-Brown fine to coarse SAND, little fine to coarse Gravel, trace Silt	2.0	0.2	Macro Core 0'-4'
2.0		Light-Brown fine to coarse SAND, trace Silt	2.5		
3.0					
4.0					
5.0		Red-Brown to Gray-Brown SILT, trace Clay (wet at 6')		0.1	Macro Core 4'-8'
6.0					
7.0			8.0		
8.0		End of Boring at 8'			
9.0					
10.0					
11.0					
12.0					

Soil Description: and = 35-50% some = 20-35% little = 10-20% trace = 1-10%

Driller: W. Lineberry | **Depth to Water:** 6' | **Boring Dia.:** 2"

Rig: Geoprobe 540U | **Boring Depth:** 8' | **Page:** 1 of 1

GEOPROBE SOIL BORING LOG

Project: Brainard Airport Task 210 | **Boring:** GP-3

Location: Hartford, CT | **Inspector:** M. Bazzano

Client: Maguire Group Inc. | **Date:** 7-7-11

Logical Environmental Solutions
354 South River Road
Tolland, CT 06084
Truck, Portable & ATV/Backhoe-Mounted Geoprobes

Depth (feet)	Symbol	Description	Depth (feet)	PID (ppm)	Sample Interval
0.0		Ground Surface	0.0		
		TOPSOIL - Brown fine SAND, little Silt, trace fine Gravel	1.0		
1.0		Red-Brown fine to coarse SAND, little fine to coarse Gravel, trace Silt	1.5		
		Crushed BASALT Fragments	2.0	0.2	Macro Core 0'-4'
2.0					
3.0					
4.0					
5.0		Red-Brown to Gray-Brown SILT, trace Clay (wet at 6')			
6.0				0.1	Macro Core 4'-8'
7.0					
8.0			8.0		
9.0		End of Boring at 8'			
10.0					
11.0					
12.0					

Soil Description: and = 35-50% some = 20-35% little = 10-20% trace = 1-10%

Driller: W. Lineberry | **Depth to Water:** 6' | **Boring Dia.:** 2"

Rig: Geoprobe 540U | **Boring Depth:** 8' | **Page:** 1 of 1

GEOPROBE SOIL BORING LOG

Project: Brainard Airport Task 210	**Boring:** GP-4
Location: Hartford, CT	**Inspector:** M. Bazzano
Client: Maguire Group Inc.	**Date:** 7-7-11

Logical Environmental Solutions
354 South River Road
Tolland, CT 06084
Truck, Portable & ATV/Backhoe-Mounted Geoprobes

Depth (feet)	Symbol	Description	Depth (feet)	PID (ppm)	Sample Interval
0.0		Ground Surface	0.0		
		ASPHALT - 3"	0.3		
1.0		Red-Brown fine to coarse SAND, trace fine to coarse Gravel & Silt	1.5		
2.0		Olive-Brown fine SAND, little Silt		4.5	Macro Core 0'-4'
3.0			3.0		
		Brown fine to coarse SAND, trace Silt	3.4		
4.0					
5.0		Red-Brown to Gray-Brown SILT, trace Clay (wet at 6')			
6.0				0.9	Macro Core 4'-8'
7.0					
8.0			8.0		
9.0					
10.0		End of Boring at 8'			
11.0					
12.0					

Soil Description: and = 35-50% some = 20-35% little = 10-20% trace = 1-10%

Driller: W. Lineberry	**Depth to Water:** 6'	**Boring Dia.:** 2"
Rig: Geoprobe 540U	**Boring Depth:** 8'	**Page:** 1 of 1

GEOPROBE SOIL BORING LOG

Project: Brainard Airport Task 210 | **Boring:** GP-5

Location: Hartford, CT | **Inspector:** M. Bazzano

Client: Maguire Group Inc. | **Date:** 7-7-11

Logical Environmental Solutions
354 South River Road
Tolland, CT 06084
Truck, Portable & ATV/Backhoe-Mounted Geoprobes

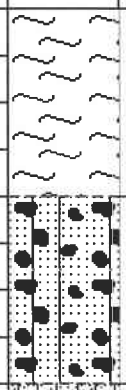

Depth (feet)	Description	Depth (feet)	PID (ppm)	Sample Interval
0.0	Ground Surface	0.0		
1.0	TOPSOIL - Brown fine SAND, little Silt, trace fine Gravel			
2.0		2.0	0.4	Macro Core 0'-4'
3.0	Brown SILT, little fine Sand, trace fine to coarse Gravel			
4.0		4.0		
5.0	Gray-Brown to Brown SILT, trace fine Sand			
6.0			0.1	Macro Core 4'-8'
7.0				
8.0		8.0		
9.0	End of Boring at 8'			
10.0				
11.0				
12.0				

Soil Description: and = 35-50% some = 20-35% little = 10-20% trace = 1-10%

Driller: W. Lineberry | **Depth to Water:** 7' | **Boring Dia.:** 2"

Rig: Geoprobe 540U | **Boring Depth:** 8' | **Page:** 1 of 1

GEOPROBE SOIL BORING LOG

Project: Brainard Airport Task 210 | **Boring:** GP-6

Location: Hartford, CT | **Inspector:** M. Bazzano

Client: Maguire Group Inc. | **Date:** 7-7-11

Logical Environmental Solutions
354 South River Road
Tolland, CT 06084
Truck, Portable & ATV/Backhoe-Mounted Geoprobes

Depth (feet)	Symbol	Description	Depth (feet)	PID (ppm)	Sample Interval
0.0		Ground Surface	0.0		
		TOPSOIL - Brown fine SAND, little Silt, trace fine Gravel	0.5		
1.0		Gray-Brown fine SAND & SILT		3.2	Macro Core 0'-4'
2.0					
3.0			3.0		
		Red-Brown fine to coarse SAND, trace fine to coarse Gravel, Cobble & Silt	3.5		
4.0					
5.0		Gray-Brown SILT, trace fine Sand & Clay (wet at 6')		0.7	Macro Core 4'-8'
6.0					
7.0					
8.0			8.0		
9.0		End of Sampling at 8'			
10.0		Pre-probed to 15' & Collected Groundwater Grab Sample			
11.0					
12.0					

Soil Description: and = 35-50% some = 20-35% little = 10-20% trace = 1-10%

Driller: W. Lineberry | **Depth to Water:** 6' | **Boring Dia.:** 2"

Rig: Geoprobe 540U | **Boring Depth:** 8' | **Page:** 1 of 1

GEOPROBE SOIL BORING LOG

Project: Brainard Airport Task 210 | **Boring:** GP-7

Location: Hartford, CT | **Inspector:** M. Bazzano

Client: Maguire Group Inc. | **Date:** 7-7-11

Logical Environmental Solutions
354 South River Road
Tolland, CT 06084
Truck, Portable & ATV/Backhoe-Mounted Geoprobes

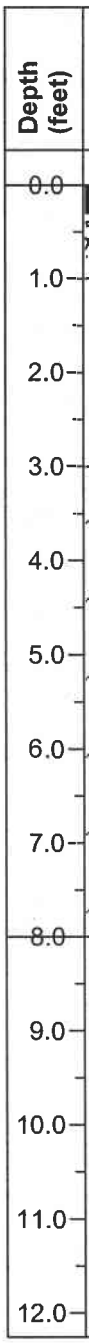

Depth (feet)	Description	Depth (feet)	PID (ppm)	Sample Interval
	Ground Surface	0.0		
0.0	ASPHALT - 3"	0.4		
	Red-Brown fine to coarse SAND, trace fine to coarse Gravel, Cobble & Silt	1.0		
1.0 – 2.0	Gray-Brown fine to coarse SAND with seams of SILT		0.4	Macro Core 0'-4'
3.0		3.0		
4.0 – 7.0	Gray-Brown to Red-Brown SILT, trace fine Sand & Basalt fragments (wet at 6')		0.2	Macro Core 4'-8'
8.0		8.0		
9.0 – 12.0	End of Boring at 8'			

Soil Description: and = 35-50% some = 20-35% little = 10-20% trace = 1-10%

Driller: W. Lineberry | **Depth to Water:** 6' | **Boring Dia.:** 2"

Rig: Geoprobe 540U | **Boring Depth:** 8' | **Page:** 1 of 1

GEOPROBE SOIL BORING LOG

Project: Brainard Airport Task 210	**Boring:** GP-8
Location: Hartford, CT	**Inspector:** M. Bazzano
Client: Maguire Group Inc.	**Date:** 7-7-11

Logical Environmental Solutions
354 South River Road
Tolland, CT 06084
Truck, Portable & ATV/Backhoe-Mounted Geoprobes

Depth (feet)	Symbol	Description	Depth (feet)	PID (ppm)	Sample Interval
0.0		Ground Surface	0.0		
		ASPHALT - 3"	0.4		
1.0		Red-Brown fine to coarse SAND, trace fine to coarse Gravel, Cobble & Silt	1.5		
2.0				0.8	Macro Core 0'-4'
3.0					
4.0					
5.0		Gray-Brown to Red-Brown SILT, trace Clay & fine Sand (Very moist at 6')			
6.0				0.6	Macro Core 4'-8'
7.0					
8.0			8.0		
9.0		End of Boring at 8'			
10.0					
11.0					
12.0					

Soil Description: and = 35-50% some = 20-35% little = 10-20% trace = 1-10%

Driller: W. Lineberry	**Depth to Water:** Very moist at 6'	**Boring Dia.:** 2"
Rig: Geoprobe 540U	**Boring Depth:** 8'	**Page:** 1 of 1

GEOPROBE SOIL BORING LOG

Project: Brainard Airport Task 210 | **Boring:** GP-9

Location: Hartford, CT | **Inspector:** M. Bazzano

Client: Maguire Group Inc. | **Date:** 7-7-11

Logical Environmental Solutions
354 South River Road
Tolland, CT 06084
Truck, Portable & ATV/Backhoe-Mounted Geoprobes

Depth (feet)	Symbol	Description	Depth (feet)	PID (ppm)	Sample Interval
0.0		Ground Surface	0.0		
1.0		TOPSOIL - Brown fine SAND, little Silt, trace fine Gravel	1.5		
2.0		Red-Brown fine to coarse SAND, trace fine to coarse Gravel, Cobble & Silt	3.0	0.3	Macro Core 0'-4'
3.0		Brown SILT, trace fine Sand & Clay	4.0		
4.0					
5.0					
6.0		Red-Brown SILT, trace Clay (wet at 6')		0.1	Macro Core 4'-8'
7.0					
8.0			8.0		
9.0		End of Boring at 8'			
10.0					
11.0					
12.0					

Soil Description: and = 35-50% some = 20-35% little = 10-20% trace = 1-10%

Driller: W. Lineberry | **Depth to Water:** 6' | **Boring Dia.:** 2"

Rig: Geoprobe 540U | **Boring Depth:** 8' | **Page:** 1 of 1

GEOPROBE SOIL BORING LOG

Project: Brainard Airport Task 210 | **Boring:** GP-10

Location: Hartford, CT | **Inspector:** M. Bazzano

Client: Maguire Group Inc. | **Date:** 7-7-11

Logical Environmental Solutions
354 South River Road
Tolland, CT 06084
Truck, Portable & ATV/Backhoe-Mounted Geoprobes

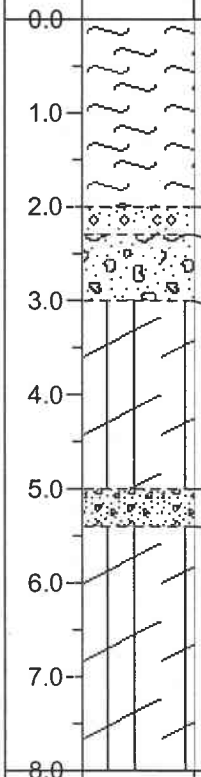

Depth (feet)	Description	Depth (feet)	PID (ppm)	Sample Interval
0.0	Ground Surface	0.0		
1.0	TOPSOIL - Brown fine SAND, little Silt, trace fine Gravel			
2.0		2.0	0.8	Macro Core 0'-4'
	Light-Brown fine to coarse SAND, trace Silt	2.3		
3.0	Red-Brown fine to coarse SAND, little fine to coarse Gravel & Cobble, trace Silt	3.0		
4.0	Gray-Brown to Red-Brown SILT, trace fine Sand			
5.0		5.0		
	Crushed ASPHALT	5.4		
6.0			0.2	Macro Core 4'-8'
7.0	Dark-Gray SILT, little Clay (wet at 7')			
8.0		8.0		
9.0				
10.0	End of Boring at 8'			
11.0				
12.0				

Soil Description: and = 35-50% some = 20-35% little = 10-20% trace = 1-10%

Driller: W. Lineberry | **Depth to Water:** 7' | **Boring Dia.:** 2"

Rig: Geoprobe 540U | **Boring Depth:** 8' | **Page:** 1 of 1

GEOPROBE SOIL BORING LOG

Project: Brainard Airport Task 210 | **Boring:** GP-11

Location: Hartford, CT | **Inspector:** M. Bazzano

Client: Maguire Group Inc. | **Date:** 7-7-11

Logical Environmental Solutions
354 South River Road
Tolland, CT 06084
Truck, Portable & ATV/Backhoe-Mounted Geoprobes

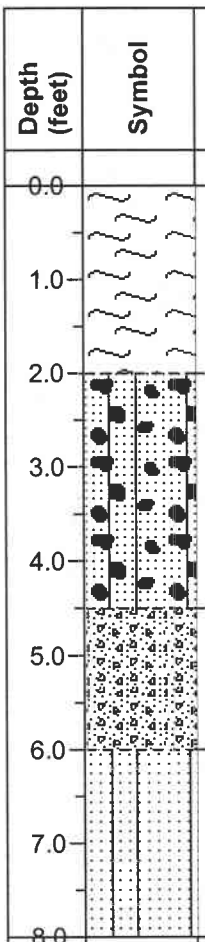

Depth (feet)	Description	Depth (feet)	PID (ppm)	Sample Interval
	Ground Surface	0.0		
0.0 – 2.0	TOPSOIL - Brown fine SAND, little Silt, trace fine Gravel	2.0	0.9	Macro Core 0'-4'
2.0 – 4.5	Brown SILT & fine SAND, trace fine to coarse Gravel	4.5		
4.5 – 6.0	Crushed ASPHALT	6.0	0.1	Macro Core 4'-8'
6.0 – 8.0	Gray-Brown fine SAND, little Silt, trace Organics (wet at 6')	8.0		
8.0	End of Boring at 8'			

Soil Description: and = 35-50% some = 20-35% little = 10-20% trace = 1-10%

Driller: W. Lineberry | **Depth to Water:** 7' | **Boring Dia.:** 2"

Rig: Geoprobe 540U | **Boring Depth:** 8' | **Page:** 1 of 1

GEOPROBE SOIL BORING LOG

Project: Brainard Airport Task 210 | **Boring:** GP-12

Location: Hartford, CT | **Inspector:** M. Bazzano

Client: Maguire Group Inc. | **Date:** 7-7-11

Logical Environmental Solutions
354 South River Road
Tolland, CT 06084
Truck, Portable & ATV/Backhoe-Mounted Geoprobes



Depth (feet)	Description	Depth (feet)	PID (ppm)	Sample Interval
0.0	Ground Surface	0.0		
	ASPHALT - 4"	0.4		
1.0	Red-Brown fine to coarse SAND, little fine to coarse Gravel & Cobble, trace Silt		12.1	Macro Core 0'-4'
2.0				
3.0		3.5		
	Light-Brown fine to medium SAND, little Silt	3.9		
4.0				
5.0	Gray-Brown SILT (very moist at 6')		14.6	Macro Core 4'-8'
6.0				
7.0				
		8.0		
8.0				
9.0	End of Boring at 8'			
10.0				
11.0				
12.0				

Soil Description: and = 35-50% some = 20-35% little = 10-20% trace = 1-10%

Driller: W. Lineberry | **Depth to Water:** Very Moist at 6' | **Boring Dia.:** 2"

Rig: Geoprobe 540U | **Boring Depth:** 8' | **Page:** 1 of 1

GEOPROBE SOIL BORING LOG

Project: Brainard Airport Task 210 | **Boring:** GP-13

Location: Hartford, CT | **Inspector:** M. Bazzano

Client: Maguire Group Inc. | **Date:** 7-7-11

Logical Environmental Solutions
354 South River Road
Tolland, CT 06084
Truck, Portable & ATV/Backhoe-Mounted Geoprobes

Depth (feet)	Symbol	Description	Depth (feet)	PID (ppm)	Sample Interval
0.0		Ground Surface	0.0		
1.0		TOPSOIL - Brown fine SAND, little Silt, trace fine Gravel			
2.0			2.0	15.9	Macro Core 0'-4'
		Red-Brown fine to coarse SAND, trace fine to coarse Gravel, Cobble & Silt	2.4		
3.0		Gray-Brown SILT, little fine Sand, trace Brick & fine to coarse Gravel (FILL, petroluem odor)			
4.0			4.0		
5.0					
6.0		Gray to Dark-Gray Organic SILT, trace fine Sand (wet at 7')		8.3	Macro Core 4'-8'
7.0					
8.0			8.0		
9.0					
10.0		End of Sampling at 8'			
		Pre-probed to 15' & Collected Groundwater Grab Sample			
11.0					
12.0					

Soil Description: and = 35-50% some = 20-35% little = 10-20% trace = 1-10%

Driller: W. Lineberry | **Depth to Water:** 7' | **Boring Dia.:** 2"

Rig: Geoprobe 540U | **Boring Depth:** 8' | **Page:** 1 of 1

GEOPROBE SOIL BORING LOG

Project: Brainard Airport Task 210 | **Boring:** GP-14

Location: Hartford, CT | **Inspector:** M. Bazzano

Client: Maguire Group Inc. | **Date:** 7-7-11

Logical Environmental Solutions
354 South River Road
Tolland, CT 06084
Truck, Portable & ATV/Backhoe-Mounted Geoprobes

Depth (feet)	Symbol	Description	Depth (feet)	PID (ppm)	Sample Interval
0.0		Ground Surface	0.0		
1.0		TOPSOIL - Brown fine SAND, little Silt, trace fine Gravel	2.0	0.6	Macro Core 0'-4'
2.0		Brown SILT & fine SAND, trace fine to coarse Gravel	4.5		
4.0					
5.0		Crushed ASPHALT	6.0	0.1	Macro Core 4'-8'
6.0		Gray-Brown fine SAND, little Silt, trace Organics (wet at 6')	8.0		
7.0					
8.0		End of Boring at 8'			
9.0					
10.0					
11.0					
12.0					

Soil Description: and = 35-50% some = 20-35% little = 10-20% trace = 1-10%

Driller: W. Lineberry | **Depth to Water:** 7' | **Boring Dia.:** 2"

Rig: Geoprobe 540U | **Boring Depth:** 8' | **Page:** 1 of 1

GEOPROBE SOIL BORING LOG

Project: Brainard Airport Task 210 | **Boring:** GP-15

Location: Hartford, CT | **Inspector:** M. Bazzano

Client: Maguire Group Inc. | **Date:** 7-7-11

Logical Environmental Solutions
354 South River Road
Tolland, CT 06084
Truck, Portable & ATV/Backhoe-Mounted Geoprobes

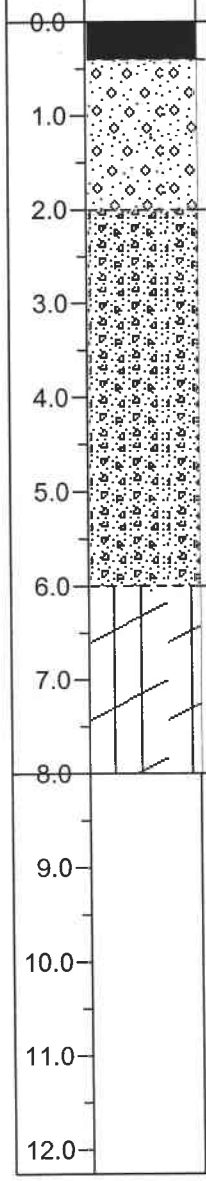

Depth (feet)	Description	Depth (feet)	PID (ppm)	Sample Interval
	Ground Surface	0.0		
0.0	ASPHALT - 4"	0.4		
1.0	Red-Brown fine to coarse SAND, trace fine to coarse Gravel & Silt			
2.0		2.0	2.6	Macro Core 0'-4'
3.0	Gray-Brown SILT, trace Brick, Clay, Asphalt & fine Sand (FILL)			
4.0				
5.0				
6.0		6.0	2.0	Macro Core 4'-8'
7.0	Gray-Brown SILT, trace Clay (wet at 6')			
8.0		8.0		
9.0	End of Boring at 8'			
10.0				
11.0				
12.0				

Soil Description: and = 35-50% some = 20-35% little = 10-20% trace = 1-10%

Driller: W. Lineberry | **Depth to Water:** 6' | **Boring Dia.:** 2"

Rig: Geoprobe 540U | **Boring Depth:** 8' | **Page:** 1 of 1

APPENDIX B
Laboratory Report

con-test®
ANALYTICAL LABORATORY

39 Spruce Street * East Longmeadow, MA 01028 * FAX 413/525-6405 * TEL. 413/525-2332

July 20, 2011

Jane Witherell
Maguire Group Inc.
2080 Silas Deane Highway
Rocky Hill, CT 06067

Project Location: Hartford, CT - Brainard Airport
Client Job Number:
Project Number: 63-637
Laboratory Work Order Number: 11G0202

Enclosed are results of analyses for samples received by the laboratory on July 8, 2011. If you have any questions concerning this report, please feel free to contact me.

Sincerely,

Holly L. Folsom

Holly L. Folsom
Project Manager

con-test®
ANALYTICAL LABORATORY
39 Spruce Street * East Longmeadow, MA 01028 * FAX 413/525-6405 * TEL. 413/525-2332

REPORT DATE: 7/20/2011

Maguire Group Inc.
2080 Silas Deane Highway
Rocky Hill, CT 06067
ATTN: Jane Witherell

PURCHASE ORDER NUMBER:

PROJECT NUMBER: 63-637

ANALYTICAL SUMMARY

WORK ORDER NUMBER: 11G0202

The results of analyses performed on the following samples submitted to the CON-TEST Analytical Laboratory are found in this report.

PROJECT LOCATION: Hartford, CT - Brainard Airport

FIELD SAMPLE #	LAB ID:	MATRIX	SAMPLE DESCRIPTION	TEST	SUB LAB
GP-1 1-3ft	11G0202-01	Soil		CTDEP ETPH	
				SM 2540G	
				SW-846 1312	
				SW-846 6010C	
				SW-846 6020A	
				SW-846 7470A	
				SW-846 7471B	
				SW-846 8082A	
				SW-846 8260C	
				SW-846 8270D	
GP-2 1-3ft	11G0202-02	Soil		CTDEP ETPH	
				SM 2540G	
				SW-846 1312	
				SW-846 6010C	
				SW-846 6020A	
				SW-846 7470A	
				SW-846 7471B	
				SW-846 8082A	
				SW-846 8260C	
				SW-846 8270D	
GP-3 1-3ft	11G0202-03	Soil		CTDEP ETPH	
				SM 2540G	
				SW-846 1312	
				SW-846 6010C	
				SW-846 6020A	
				SW-846 7470A	
				SW-846 7471B	
				SW-846 8082A	
				SW-846 8260C	
				SW-846 8270D	
GP-4 1-3ft	11G0202-04	Soil		CTDEP ETPH	
				SM 2540G	
				SW-846 1312	
				SW-846 6010C	
				SW-846 6020A	
				SW-846 7470A	
				SW-846 7471B	
				SW-846 8082A	
				SW-846 8260C	
				SW-846 8270D	

con-test® ANALYTICAL LABORATORY
39 Spruce Street * East Longmeadow, MA 01028 * FAX 413/525-6405 * TEL. 413/525-2332

Maguire Group Inc.
2080 Silas Deane Highway
Rocky Hill, CT 06067
ATTN: Jane Witherell

REPORT DATE: 7/20/2011

PURCHASE ORDER NUMBER:

PROJECT NUMBER: 63-637

ANALYTICAL SUMMARY

WORK ORDER NUMBER: 11G0202

The results of analyses performed on the following samples submitted to the CON-TEST Analytical Laboratory are found in this report.

PROJECT LOCATION: Hartford, CT - Brainard Airport

FIELD SAMPLE #	LAB ID:	MATRIX	SAMPLE DESCRIPTION	TEST	SUB LAB
GP-5 1-3ft	11G0202-05	Soil		CTDEP ETPH	
				SM 2540G	
				SW-846 1312	
				SW-846 6010C	
				SW-846 6020A	
				SW-846 7470A	
				SW-846 7471B	
				SW-846 8082A	
				SW-846 8260C	
				SW-846 8270D	
GP-6 1-3ft	11G0202-06	Soil		CTDEP ETPH	
				SM 2540G	
				SW-846 1312	
				SW-846 6010C	
				SW-846 6020A	
				SW-846 7470A	
				SW-846 7471B	
				SW-846 8082A	
				SW-846 8260C	
				SW-846 8270D	
GP-7 1-3ft	11G0202-07	Soil		CTDEP ETPH	
				SM 2540G	
				SW-846 1312	
				SW-846 6010C	
				SW-846 6020A	
				SW-846 7470A	
				SW-846 7471B	
				SW-846 8082A	
				SW-846 8260C	
				SW-846 8270D	
GP-8 1-3ft	11G0202-08	Soil		CTDEP ETPH	
				SM 2540G	
				SW-846 1312	
				SW-846 6010C	
				SW-846 6020A	
				SW-846 7470A	
				SW-846 7471B	
				SW-846 8082A	
				SW-846 8260C	
				SW-846 8270D	

con-test® ANALYTICAL LABORATORY
39 Spruce Street * East Longmeadow, MA 01028 * FAX 413/525-6405 * TEL. 413/525-2332

Maguire Group Inc.
2080 Silas Deane Highway
Rocky Hill, CT 06067
ATTN: Jane Witherell

REPORT DATE: 7/20/2011

PURCHASE ORDER NUMBER:

PROJECT NUMBER: 63-637

ANALYTICAL SUMMARY

WORK ORDER NUMBER: 11G0202

The results of analyses performed on the following samples submitted to the CON-TEST Analytical Laboratory are found in this report.

PROJECT LOCATION: Hartford, CT - Brainard Airport

FIELD SAMPLE #	LAB ID:	MATRIX	SAMPLE DESCRIPTION	TEST	SUB LAB
GP-9 1-3ft	11G0202-09	Soil		CTDEP ETPH	
				SM 2540G	
				SW-846 1312	
				SW-846 6010C	
				SW-846 6020A	
				SW-846 7470A	
				SW-846 7471B	
				SW-846 8082A	
				SW-846 8260C	
				SW-846 8270D	
GP-10 1-3ft	11G0202-10	Soil		CTDEP ETPH	
				SM 2540G	
				SW-846 1312	
				SW-846 6010C	
				SW-846 6020A	
				SW-846 7470A	
				SW-846 7471B	
				SW-846 8082A	
				SW-846 8260C	
				SW-846 8270D	
GP-11 1-3ft	11G0202-11	Soil		CTDEP ETPH	
				SM 2540G	
				SW-846 1312	
				SW-846 6010C	
				SW-846 6020A	
				SW-846 7470A	
				SW-846 7471B	
				SW-846 8082A	
				SW-846 8260C	
				SW-846 8270D	
GP-12 4-8ft	11G0202-12	Soil		CTDEP ETPH	
				SM 2540G	
				SW-846 1312	
				SW-846 6010C	
				SW-846 6020A	
				SW-846 7470A	
				SW-846 7471B	
				SW-846 8082A	
				SW-846 8260C	
				SW-846 8270D	

con-test® ANALYTICAL LABORATORY
39 Spruce Street * East Longmeadow, MA 01028 * FAX 413/525-6405 * TEL. 413/525-2332

Maguire Group Inc.
2080 Silas Deane Highway
Rocky Hill, CT 06067
ATTN: Jane Witherell

REPORT DATE: 7/20/2011

PURCHASE ORDER NUMBER:

PROJECT NUMBER: 63-637

ANALYTICAL SUMMARY

WORK ORDER NUMBER: 11G0202

The results of analyses performed on the following samples submitted to the CON-TEST Analytical Laboratory are found in this report.

PROJECT LOCATION: Hartford, CT - Brainard Airport

FIELD SAMPLE #	LAB ID:	MATRIX	SAMPLE DESCRIPTION	TEST	SUB LAB
GP-13 2-4ft	11G0202-13	Soil		CTDEP ETPH	
				SM 2540G	
				SW-846 1312	
				SW-846 6010C	
				SW-846 6020A	
				SW-846 7470A	
				SW-846 7471B	
				SW-846 8082A	
				SW-846 8260C	
				SW-846 8270D	
GP-14 1-3ft	11G0202-14	Soil		CTDEP ETPH	
				SM 2540G	
				SW-846 1312	
				SW-846 6010C	
				SW-846 6020A	
				SW-846 7470A	
				SW-846 7471B	
				SW-846 8082A	
				SW-846 8260C	
				SW-846 8270D	
GP-15 1-3ft	11G0202-15	Soil		CTDEP ETPH	
				SM 2540G	
				SW-846 1312	
				SW-846 6010C	
				SW-846 6020A	
				SW-846 7470A	
				SW-846 7471B	
				SW-846 8082A	
				SW-846 8260C	
				SW-846 8270D	
GP-6 GW	11G0202-16	Ground Water		CTDEP ETPH	
				SW-846 6020A	
				SW-846 7470A	
				SW-846 8082A	
				SW-846 8260C	
				SW-846 8270D	

con-test®
ANALYTICAL LABORATORY
39 Spruce Street * East Longmeadow, MA 01028 * FAX 413/525-6405 * TEL. 413/525-2332

Maguire Group Inc.
2080 Silas Deane Highway
Rocky Hill, CT 06067
ATTN: Jane Witherell

REPORT DATE: 7/20/2011

PURCHASE ORDER NUMBER:

PROJECT NUMBER: 63-637

ANALYTICAL SUMMARY

WORK ORDER NUMBER: 11G0202

The results of analyses performed on the following samples submitted to the CON-TEST Analytical Laboratory are found in this report.

PROJECT LOCATION: Hartford, CT - Brainard Airport

FIELD SAMPLE #	LAB ID:	MATRIX	SAMPLE DESCRIPTION	TEST	SUB LAB
GP-13 GW	11G0202-17	Ground Water		CTDEP ETPH	
				SW-846 6020A	
				SW-846 7470A	
				SW-846 8082A	
				SW-846 8260C	
				SW-846 8270D	
FB-1	11G0202-18	Field Blank		CTDEP ETPH	
				SW-846 6020A	
				SW-846 7470A	
				SW-846 8082A	
				SW-846 8260C	
				SW-846 8270D	
TB-1	11G0202-19	Trip Blank Water		SW-846 8260C	

con-test®
ANALYTICAL LABORATORY
39 Spruce Street * East Longmeadow, MA 01028 * FAX 413/525-6405 * TEL. 413/525-2332

CASE NARRATIVE SUMMARY

All reported results are within defined laboratory quality control objectives unless listed below or otherwise qualified in this report.

For method 6020, only RCRA 8 metals were requested and reported.

For method 6010, only RCRA 8 metals were requested and reported.

con-test® ANALYTICAL LABORATORY
39 Spruce Street * East Longmeadow, MA 01028 * FAX 413/525-6405 * TEL. 413/525-2332

CTDEP ETPH

Qualifications:

Matrix spike and spike duplicate recovery is outside of control limits. Analysis is in control based on laboratory fortified blank recovery. Possiblity of matrix effects that lead to low bias or non-bomogeneous sample aliquot cannot be eliminated.

Analyte & Samples(s) Qualified:

CT ETPH

11G0202-02RE1[GP-2 1-3ft], B033535-MS1, B033535-MSD1

SW-846 8260C

Qualifications:

Reported result is estimated. Value reported over verified calibration range.

Analyte & Samples(s) Qualified:

Naphthalene

11G0202-13[GP-13 2-4ft]

Laboratory fortified blank /laboratory control sample recovery outside of control limits. Data validation is not affected since all results are "not detected" for all samples in this batch for this compound and bias is on the high side.

Analyte & Samples(s) Qualified:

2-Butanone (MEK), 2-Hexanone (MBK), 4-Methyl-2-pentanone (MIBK), Tetrahydrofuran

B033503-BS1, B033420-BS1, B033474-BS1, 11G0202-01[GP-1 1-3ft], 11G0202-02[GP-2 1-3ft], 11G0202-03[GP-3 1-3ft], 11G0202-04[GP-4 1-3ft], 11G0202-05[GP-5 1-3ft], 11G0202-06[GP-6 1-3ft], 11G0202-07[GP-7 1-3ft], 11G0202-08[GP-8 1-3ft], B033503-BLK1

Laboratory fortified blank/laboratory control sample recovery is outside of control limits. Reported value for this compound is likely to be biased on the low side.

Analyte & Samples(s) Qualified:

Dichlorodifluoromethane (Freon 12)

11G0202-01[GP-1 1-3ft], 11G0202-02[GP-2 1-3ft], 11G0202-03[GP-3 1-3ft], 11G0202-04[GP-4 1-3ft], 11G0202-05[GP-5 1-3ft], 11G0202-06[GP-6 1-3ft], 11G0202-07[GP-7 1-3ft], 11G0202-08[GP-8 1-3ft], 11G0202-09[GP-9 1-3ft], 11G0202-10[GP-10 1-3ft], 11G0202-11[GP-11 1-3ft], 11G0202-12[GP-12 4-8ft], 11G0202-14[GP-14 1-3ft], 11G0202-15[GP-15 1-3ft], B033503-BLK1, B033503-BS1, B033584-BLK1, B033584-BS1

Continuing calibration did not meet method specifications and was biased on the low side for this compound. Increased uncertainty is associated with the reported value which is likely to be biased on the low side.

Analyte & Samples(s) Qualified:

Dichlorodifluoromethane (Freon 12)

11G0202-01[GP-1 1-3ft], 11G0202-02[GP-2 1-3ft], 11G0202-03[GP-3 1-3ft], 11G0202-04[GP-4 1-3ft], 11G0202-05[GP-5 1-3ft], 11G0202-06[GP-6 1-3ft], 11G0202-07[GP-7 1-3ft], 11G0202-08[GP-8 1-3ft], 11G0202-09[GP-9 1-3ft], 11G0202-10[GP-10 1-3ft], 11G0202-11[GP-11 1-3ft], 11G0202-12[GP-12 4-8ft], 11G0202-14[GP-14 1-3ft], 11G0202-15[GP-15 1-3ft], B033503-BLK1, B033503-BS1, B033584-BLK1, B033584-BS1

Response factor is less than method specified minimum acceptable value. Reduced precision and accuracy are associated with reported result.

Analyte & Samples(s) Qualified:

2-Butanone (MEK), Acetone, Tetrahydrofuran

11G0202-01[GP-1 1-3ft], 11G0202-02[GP-2 1-3ft], 11G0202-03[GP-3 1-3ft], 11G0202-04[GP-4 1-3ft], 11G0202-05[GP-5 1-3ft], 11G0202-06[GP-6 1-3ft], 11G0202-07[GP-7 1-3ft], 11G0202-08[GP-8 1-3ft], B033503-BLK1, B033503-BS1, 11G0202-09[GP-9 1-3ft], 11G0202-10[GP-10 1-3ft], 11G0202-11[GP-11 1-3ft], 11G0202-12[GP-12 4-8ft], 11G0202-14[GP-14 1-3ft], 11G0202-15[GP-15 1-3ft], B033584-BLK1, B033584-BS1

Continuing calibration did not meet method specifications and was biased on the bigh side. Data validation is not affected since sample result was "not detected" for this compound.

Analyte & Samples(s) Qualified:

2-Butanone (MEK), 2-Hexanone (MBK), 4-Methyl-2-pentanone (MIBK), Tetrahydrofuran

B033503-BS1, B033420-BS1, B033474-BS1, B033501-BS1

Hit confirmed in duplicate analysis

Analyte & Samples(s) Qualified:

Chloromethane
11G0202-18[FB-1]

SW-846 8270D

Qualifications:

Reported result is estimated. Value reported over verified calibration range.

Analyte & Samples(s) Qualified:

2-Methylnaphthalene, Anthracene, Benzo(a)anthracene, Benzo(a)pyrene, Benzo(h)fluoranthene, Chrysene, Fluoranthene, Fluorene, Naphthalene, Phenanthrene, Pyrene
11G0202-13[GP-13 2-4ft], 11G0202-09[GP-9 1-3ft]

Laboratory fortified blank/laboratory control sample recovery and duplicate recoveries outside of control limits. Data validation is not affected since all results are "not detected" for associated samples in this batch and bias is on the high side.

Analyte & Samples(s) Qualified:

3/4-Methylphenol, Bis(2-chloroisopropyl)ether, Pentachloronitrobenzene
11G0202-01[GP-1 1-3ft], 11G0202-02[GP-2 1-3ft], 11G0202-04[GP-4 1-3ft], B033546-BLK1, B033546-BS1, B033546-BSD1, B033478-BS1, B033478-BSD1

Either laboratory fortified blank/laboratory control sample or duplicate recovery is outside of control limits, but the other is within limits. RPD between the two LFB/LCS results is within method specified criteria.

Analyte & Samples(s) Qualified:

3/4-Methylphenol, 4-Nitrophenol
B033550-BSD1, B033550-BS1

The surrogate recovery for this sample is not available due to sample dilution below the surrogate reporting limit required from high analyte concentration and/or matrix interferences.

Analyte & Samples(s) Qualified:

2,4,6-Trihromophenol, 2-Fluorohiphenyl, 2-Fluorophenol, Nitrohenzene-d5, Phenol-d6, Terphenyl-d14
11G0202-13RE1[GP-13 2-4ft]

One associated surrogate standard recovery is outside of control limits but the other(s) is/are within limits. All recoveries are > 10%.

Analyte & Samples(s) Qualified:

2,4,6-Trihromophenol
11G0202-09RE1[GP-9 1-3ft], B033478-BS1, B033478-BSD1, B033550-BS1, B033550-BSD1

Surrogate recovery is outside of control limits. Data validation is not affected since all results are less than the reporting limit and bias is on the high side.

Analyte & Samples(s) Qualified:

2,4,6-Trihromophenol, 2-Fluorophenol
11G0202-17[GP-13 GW], 11G0202-18[FB-1], B033478-BLK1

Initial calibration did not meet method specifications. Compound was calibrated using a response factor wbere %RSD is outside of method specified criteria.

Analyte & Samples(s) Qualified:

2,4-Dinitrophenol, 4,6-Dinitro-2-methylphenol, Benzo(g,h,i)perylene, Hexachloroethane
11G0202-03[GP-3 1-3ft], 11G0202-09[GP-9 1-3ft], 11G0202-09RE1[GP-9 1-3ft], 11G0202-10[GP-10 1-3ft], 11G0202-11[GP-11 1-3ft], 11G0202-12[GP-12 4-8ft], 11G0202-13[GP-13 2-4ft], 11G0202-13RE1[GP-13 2-4ft], 11G0202-14[GP-14 1-3ft], 11G0202-01[GP-1 1-3ft], 11G0202-02[GP-2 1-3ft], 11G0202-04[GP-4 1-3ft], 11G0202-05[GP-5 1-3ft], 11G0202-06[GP-6 1-3ft], 11G0202-07[GP-7 1-3ft], 11G0202-08[GP-8 1-3ft], 11G0202-15[GP-15 1-3ft], B033546-BLK1, B033546-BS1, B033546-BSD1, B033550-BLK1, B033550-BS1, B033550-BSD1, B033478-BS1, B033478-BSD1

Continuing calibration did not meet method specifications and was biased on the low side for this compound. Increased uncertainty is associated with the reported value which is likely to be biased on the low side.

Analyte & Samples(s) Qualified:

Hexachlorocyclopentadiene

B033546-BLK1, B033546-BS1, B033546-BSD1

Continuing calibration did not meet method specifications and was biased on the high side for this compound. Increased uncertainty is associated with the reported value which is likely to be biased on the high side.

Analyte & Samples(s) Qualified:

2,4-Dinitrophenol, 4,6-Dinitro-2-methylphenol, Bis(2-chloroisopropyl)ether, Hexachlorocyclopentadiene

B033478-BLK1, B033478-BS1, B033478-BSD1

Response factor is less than method specified minimum acceptable value. Reduced precision and accuracy are associated with reported result.

Analyte & Samples(s) Qualified:

Pentachloronitrobenzene

11G0202-01[GP-1 1-3ft], 11G0202-02[GP-2 1-3ft], 11G0202-03[GP-3 1-3ft], 11G0202-04[GP-4 1-3ft], 11G0202-05[GP-5 1-3ft], 11G0202-06[GP-6 1-3ft], 11G0202-07[GP-7 1-3ft], 11G0202-08[GP-8 1-3ft], 11G0202-09[GP-9 1-3ft], 11G0202-09RE1[GP-9 1-3ft], 11G0202-10[GP-10 1-3ft], 11G0202-11[GP-11 1-3ft], 11G0202-12[GP-12 4-8ft], 11G0202-13[GP-13 2-4ft], 11G0202-13RE1[GP-13 2-4ft], 11G0202-14[GP-14 1-3ft], 11G0202-15[GP-15 1-3ft], 11G0202-16[GP-6 GW], 11G0202-17[GP-13 GW], 11G0202-18[FB-1], B033478-BLK1, B033478-BS1, B033478-BSD1, B033546-BLK1, B033546-BS1, B033546-BSD1, B033550-BLK1, B033550-BS1, B033550-BSD1

Initial calibration did not meet method specifications. Compound was calibrated using linear regression with correlation coefficient <0.99.

Analyte & Samples(s) Qualified:

3/4-Methylphenol

B033478-BS1, B033478-BSD1

Continuing calibration did not meet method specifications and was biased on the high side. Data validation is not affected since sample result was "not detected" for this compound.

Analyte & Samples(s) Qualified:

2,4-Dimethylphenol, 2,4-Dinitrophenol, 4,6-Dinitro-2-methylphenol, Hexachlorocyclopentadiene

11G0202-09[GP-9 1-3ft], 11G0202-10[GP-10 1-3ft], 11G0202-11[GP-11 1-3ft], 11G0202-12[GP-12 4-8ft], 11G0202-13[GP-13 2-4ft], 11G0202-03[GP-3 1-3ft], 11G0202-09RE1[GP-9 1-3ft], 11G0202-13RE1[GP-13 2-4ft], 11G0202-14[GP-14 1-3ft], 11G0202-16[GP-6 GW], 11G0202-17[GP-13 GW], 11G0202-18[FB-1]

The results of analyses reported only relate to samples submitted to the Con-Test Analytical Laboratory for testing.
I certify that the analyses listed above, unless specifically listed as subcontracted, if any, were performed under my direction according to the approved methodologies listed in this document, and that based upon my inquiry of those individuuals immediately responsible for obtaining the information, the material contained in this report is, to the best of my knowledge and belief, accurate and complete.

Michael A. Erickson
Laboratory Director

con-test® ANALYTICAL LABORATORY
39 Spruce Street * East Longmeadow, MA 01028 * FAX 413/525-6405 * TEL. 413/525-2332

Project Location: Hartford, CT - Brainard Airport | Sample Description: | Work Order: 11G0202

Date Received: 7/8/2011

Field Sample #: GP-1 1-3ft

Sample ID: 11G0202-01 | Start Date/Time: 7/7/2011 11:45:00AM

Sample Matrix: Soil | Stop Date/Time: 7/7/2011 11:47:00AM

Volatile Organic Compounds by GC/MS

Analyte	Results	RL	Units	Dilution	Flag	Method	Date Prepared	Date/Time Analyzed	Analyst
Acetone	ND	0.12	mg/Kg dry	1	V-16	SW-846 8260C	7/12/11	7/12/11 13:10	MFF
Acrylonitrile	ND	0.0069	mg/Kg dry	1		SW-846 8260C	7/12/11	7/12/11 13:10	MFF
Benzene	ND	0.0023	mg/Kg dry	1		SW-846 8260C	7/12/11	7/12/11 13:10	MFF
Bromobenzene	ND	0.0023	mg/Kg dry	1		SW-846 8260C	7/12/11	7/12/11 13:10	MFF
Bromodichloromethane	ND	0.0023	mg/Kg dry	1		SW-846 8260C	7/12/11	7/12/11 13:10	MFF
Bromoform	ND	0.0023	mg/Kg dry	1		SW-846 8260C	7/12/11	7/12/11 13:10	MFF
Bromomethane	ND	0.012	mg/Kg dry	1		SW-846 8260C	7/12/11	7/12/11 13:10	MFF
2-Butanone (MEK)	ND	0.046	mg/Kg dry	1	V-16	SW-846 8260C	7/12/11	7/12/11 13:10	MFF
n-Butylbenzene	ND	0.0023	mg/Kg dry	1		SW-846 8260C	7/12/11	7/12/11 13:10	MFF
sec-Butylbenzene	ND	0.0023	mg/Kg dry	1		SW-846 8260C	7/12/11	7/12/11 13:10	MFF
tert-Butylbenzene	ND	0.0023	mg/Kg dry	1		SW-846 8260C	7/12/11	7/12/11 13:10	MFF
Carbon Disulfide	ND	0.0069	mg/Kg dry	1		SW-846 8260C	7/12/11	7/12/11 13:10	MFF
Carbon Tetrachloride	ND	0.0023	mg/Kg dry	1		SW-846 8260C	7/12/11	7/12/11 13:10	MFF
Chlorobenzene	ND	0.0023	mg/Kg dry	1		SW-846 8260C	7/12/11	7/12/11 13:10	MFF
Chlorodibromomethane	ND	0.0012	mg/Kg dry	1		SW-846 8260C	7/12/11	7/12/11 13:10	MFF
Chloroethane	ND	0.023	mg/Kg dry	1		SW-846 8260C	7/12/11	7/12/11 13:10	MFF
Chloroform	ND	0.0046	mg/Kg dry	1		SW-846 8260C	7/12/11	7/12/11 13:10	MFF
Chloromethane	ND	0.012	mg/Kg dry	1		SW-846 8260C	7/12/11	7/12/11 13:10	MFF
2-Chlorotoluene	ND	0.0023	mg/Kg dry	1		SW-846 8260C	7/12/11	7/12/11 13:10	MFF
4-Chlorotoluene	ND	0.0023	mg/Kg dry	1		SW-846 8260C	7/12/11	7/12/11 13:10	MFF
1,2-Dibromo-3-chloropropane (DBCP)	ND	0.0046	mg/Kg dry	1		SW-846 8260C	7/12/11	7/12/11 13:10	MFF
1,2-Dibromoethane (EDB)	ND	0.0012	mg/Kg dry	1		SW-846 8260C	7/12/11	7/12/11 13:10	MFF
Dibromomethane	ND	0.0023	mg/Kg dry	1		SW-846 8260C	7/12/11	7/12/11 13:10	MFF
1,2-Dichlorobenzene	ND	0.0023	mg/Kg dry	1		SW-846 8260C	7/12/11	7/12/11 13:10	MFF
1,3-Dichlorobenzene	ND	0.0023	mg/Kg dry	1		SW-846 8260C	7/12/11	7/12/11 13:10	MFF
1,4-Dichlorobenzene	ND	0.0023	mg/Kg dry	1		SW-846 8260C	7/12/11	7/12/11 13:10	MFF
trans-1,4-Dichloro-2-butene	ND	0.0046	mg/Kg dry	1		SW-846 8260C	7/12/11	7/12/11 13:10	MFF
Dichlorodifluoromethane (Freon 12)	ND	0.023	mg/Kg dry	1	L-03, V-05	SW-846 8260C	7/12/11	7/12/11 13:10	MFF
1,1-Dichloroethane	ND	0.0023	mg/Kg dry	1		SW-846 8260C	7/12/11	7/12/11 13:10	MFF
1,2-Dichloroethane	ND	0.0023	mg/Kg dry	1		SW-846 8260C	7/12/11	7/12/11 13:10	MFF
1,1-Dichloroethylene	ND	0.0046	mg/Kg dry	1		SW-846 8260C	7/12/11	7/12/11 13:10	MFF
cis-1,2-Dichloroethylene	ND	0.0023	mg/Kg dry	1		SW-846 8260C	7/12/11	7/12/11 13:10	MFF
trans-1,2-Dichloroethylene	ND	0.0023	mg/Kg dry	1		SW-846 8260C	7/12/11	7/12/11 13:10	MFF
1,2-Dichloropropane	ND	0.0023	mg/Kg dry	1		SW-846 8260C	7/12/11	7/12/11 13:10	MFF
1,3-Dichloropropane	ND	0.0012	mg/Kg dry	1		SW-846 8260C	7/12/11	7/12/11 13:10	MFF
2,2-Dichloropropane	ND	0.0023	mg/Kg dry	1		SW-846 8260C	7/12/11	7/12/11 13:10	MFF
1,1-Dichloropropene	ND	0.0023	mg/Kg dry	1		SW-846 8260C	7/12/11	7/12/11 13:10	MFF
cis-1,3-Dichloropropene	ND	0.0012	mg/Kg dry	1		SW-846 8260C	7/12/11	7/12/11 13:10	MFF
trans-1,3-Dichloropropene	ND	0.0012	mg/Kg dry	1		SW-846 8260C	7/12/11	7/12/11 13:10	MFF
Ethylbenzene	ND	0.0023	mg/Kg dry	1		SW-846 8260C	7/12/11	7/12/11 13:10	MFF
Hexachlorobutadiene	ND	0.0023	mg/Kg dry	1		SW-846 8260C	7/12/11	7/12/11 13:10	MFF
2-Hexanone (MBK)	ND	0.023	mg/Kg dry	1		SW-846 8260C	7/12/11	7/12/11 13:10	MFF
Isopropylbenzene (Cumene)	ND	0.0023	mg/Kg dry	1		SW-846 8260C	7/12/11	7/12/11 13:10	MFF

con-test® ANALYTICAL LABORATORY
39 Spruce Street * East Longmeadow, MA 01028 * FAX 413/525-6405 * TEL. 413/525-2332

Project Location: Hartford, CT - Brainard Airport Sample Description: Work Order: 11G0202

Date Received: 7/8/2011

Field Sample #: GP-1 1-3ft

Sample ID: 11G0202-01 Start Date/Time: 7/7/2011 11:45:00AM

Samole Matrix: Soil Stop Date/Time: 7/7/2011 11:47:00AM

Volatile Organic Compounds by GC/MS

Analyte	Results	RL	Units	Dilution	Flag	Method	Date Prepared	Date/Time Analyzed	Analyst
p-Isopropyltoluene (p-Cymene)	ND	0.0023	mg/Kg dry	1		SW-846 8260C	7/12/11	7/12/11 13:10	MFF
Methyl tert-Butyl Ether (MTBE)	ND	0.0046	mg/Kg dry	1		SW-846 8260C	7/12/11	7/12/11 13:10	MFF
Methylene Chloride	ND	0.023	mg/Kg dry	1		SW-846 8260C	7/12/11	7/12/11 13:10	MFF
4-Methyl-2-pentanone (MIBK)	ND	0.023	mg/Kg dry	1		SW-846 8260C	7/12/11	7/12/11 13:10	MFF
Naphthalene	ND	0.0046	mg/Kg dry	1		SW-846 8260C	7/12/11	7/12/11 13:10	MFF
n-Propylbenzene	ND	0.0023	mg/Kg dry	1		SW-846 8260C	7/12/11	7/12/11 13:10	MFF
Styrene	ND	0.0023	mg/Kg dry	1		SW-846 8260C	7/12/11	7/12/11 13:10	MFF
1,1,1,2-Tetrachloroethane	ND	0.0023	mg/Kg dry	1		SW-846 8260C	7/12/11	7/12/11 13:10	MFF
1,1,2,2-Tetrachloroethane	ND	0.0012	mg/Kg dry	1		SW-846 8260C	7/12/11	7/12/11 13:10	MFF
Tetrachloroethylene	ND	0.0023	mg/Kg dry	1		SW-846 8260C	7/12/11	7/12/11 13:10	MFF
Tetrahydrofuran	ND	0.012	mg/Kg dry	1	L-01, V-16	SW-846 8260C	7/12/11	7/12/11 13:10	MFF
Toluene	ND	0.0023	mg/Kg dry	1		SW-846 8260C	7/12/11	7/12/11 13:10	MFF
1,2,3-Trichlorobenzene	ND	0.0023	mg/Kg dry	1		SW-846 8260C	7/12/11	7/12/11 13:10	MFF
1,2,4-Trichlorobenzene	ND	0.0023	mg/Kg dry	1		SW-846 8260C	7/12/11	7/12/11 13:10	MFF
1,1,1-Trichloroethane	ND	0.0023	mg/Kg dry	1		SW-846 8260C	7/12/11	7/12/11 13:10	MFF
1,1,2-Trichloroethane	ND	0.0023	mg/Kg dry	1		SW-846 8260C	7/12/11	7/12/11 13:10	MFF
Trichloroethylene	ND	0.0023	mg/Kg dry	1		SW-846 8260C	7/12/11	7/12/11 13:10	MFF
Trichlorofluoromethane (Freon 11)	ND	0.012	mg/Kg dry	1		SW-846 8260C	7/12/11	7/12/11 13:10	MFF
1,2,3-Trichloropropane	ND	0.0023	mg/Kg dry	1		SW-846 8260C	7/12/11	7/12/11 13:10	MFF
1,1,2-Trichloro-1,2,2-trifluoroethane (Freon 113)	ND	0.012	mg/Kg dry	1		SW-846 8260C	7/12/11	7/12/11 13:10	MFF
1,2,4-Trimethylbenzene	ND	0.0023	mg/Kg dry	1		SW-846 8260C	7/12/11	7/12/11 13:10	MFF
1,3,5-Trimethylbenzene	ND	0.0023	mg/Kg dry	1		SW-846 8260C	7/12/11	7/12/11 13:10	MFF
Vinyl Chloride	ND	0.012	mg/Kg dry	1		SW-846 8260C	7/12/11	7/12/11 13:10	MFF
m+p Xylene	ND	0.0046	mg/Kg dry	1		SW-846 8260C	7/12/11	7/12/11 13:10	MFF
o-Xylene	ND	0.0023	mg/Kg dry	1		SW-846 8260C	7/12/11	7/12/11 13:10	MFF

Surrogates	% Recovery	Recovery Limits	Flag	
1,2-Dichloroethane-d4	98.1	70-130		7/12/11 13:10
Toluene-d8	104	70-130		7/12/11 13:10
4-Bromofluorobenzene	91.2	70-130		7/12/11 13:10

con-test® ANALYTICAL LABORATORY
39 Spruce Street * East Longmeadow, MA 01028 * FAX 413/525-6405 * TEL. 413/525-2332

Project Location: Hartford, CT - Brainard Airport | Sample Description: | Work Order: 11G0202

Date Received: 7/8/2011

Field Sample #: GP-1 1-3ft

Sample ID: 11G0202-01 | Start Date/Time: 7/7/2011 11:45:00AM

Sample Matrix: Soil | Stop Date/Time: 7/7/2011 11:47:00AM

Semivolatile Organic Compounds by GC/MS

Analyte	Results	RL	Units	Dilution	Flag	Method	Date Prepared	Date/Time Analyzed	Analyst
Acenaphthene	ND	0.20	mg/Kg dry	1		SW-846 8270D	7/12/11	7/15/11 17:31	BGL
Acenaphthylene	ND	0.20	mg/Kg dry	1		SW-846 8270D	7/12/11	7/15/11 17:31	BGL
Aniline	ND	0.41	mg/Kg dry	1		SW-846 8270D	7/12/11	7/15/11 17:31	BGL
Anthracene	ND	0.20	mg/Kg dry	1		SW-846 8270D	7/12/11	7/15/11 17:31	BGL
Benzo(a)anthracene	ND	0.20	mg/Kg dry	1		SW-846 8270D	7/12/11	7/15/11 17:31	BGL
Benzo(a)pyrene	ND	0.20	mg/Kg dry	1		SW-846 8270D	7/12/11	7/15/11 17:31	BGL
Benzo(b)fluoranthene	ND	0.20	mg/Kg dry	1		SW-846 8270D	7/12/11	7/15/11 17:31	BGL
Benzo(g,h,i)perylene	ND	0.20	mg/Kg dry	1	V-04	SW-846 8270D	7/12/11	7/15/11 17:31	BGL
Benzo(k)fluoranthene	ND	0.20	mg/Kg dry	1		SW-846 8270D	7/12/11	7/15/11 17:31	BGL
Bis(2-chloroethoxy)methane	ND	0.41	mg/Kg dry	1		SW-846 8270D	7/12/11	7/15/11 17:31	BGL
Bis(2-chloroethyl)ether	ND	0.41	mg/Kg dry	1		SW-846 8270D	7/12/11	7/15/11 17:31	BGL
Bis(2-chloroisopropyl)ether	ND	0.41	mg/Kg dry	1		SW-846 8270D	7/12/11	7/15/11 17:31	BGL
Bis(2-Ethylhexyl)phthalate	ND	0.41	mg/Kg dry	1		SW-846 8270D	7/12/11	7/15/11 17:31	BGL
4-Bromophenylphenylether	ND	0.41	mg/Kg dry	1		SW-846 8270D	7/12/11	7/15/11 17:31	BGL
Butylbenzylphthalate	ND	0.79	mg/Kg dry	1		SW-846 8270D	7/12/11	7/15/11 17:31	BGL
Carbazole	ND	0.20	mg/Kg dry	1		SW-846 8270D	7/12/11	7/15/11 17:31	BGL
4-Chloroaniline	ND	0.79	mg/Kg dry	1		SW-846 8270D	7/12/11	7/15/11 17:31	BGL
4-Chloro-3-methylphenol	ND	0.79	mg/Kg dry	1		SW-846 8270D	7/12/11	7/15/11 17:31	BGL
2-Chloronaphthalene	ND	0.41	mg/Kg dry	1		SW-846 8270D	7/12/11	7/15/11 17:31	BGL
2-Chlorophenol	ND	0.41	mg/Kg dry	1		SW-846 8270D	7/12/11	7/15/11 17:31	BGL
4-Chlorophenylphenylether	ND	0.41	mg/Kg dry	1		SW-846 8270D	7/12/11	7/15/11 17:31	BGL
Chrysene	ND	0.20	mg/Kg dry	1		SW-846 8270D	7/12/11	7/15/11 17:31	BGL
Dibenz(a,h)anthracene	ND	0.20	mg/Kg dry	1		SW-846 8270D	7/12/11	7/15/11 17:31	BGL
Dibenzofuran	ND	0.41	mg/Kg dry	1		SW-846 8270D	7/12/11	7/15/11 17:31	BGL
Di-n-butylphthalate	ND	0.41	mg/Kg dry	1		SW-846 8270D	7/12/11	7/15/11 17:31	BGL
3,3-Dichlorobenzidine	ND	0.20	mg/Kg dry	1		SW-846 8270D	7/12/11	7/15/11 17:31	BGL
2,4-Dichlorophenol	ND	0.41	mg/Kg dry	1		SW-846 8270D	7/12/11	7/15/11 17:31	BGL
Diethylphthalate	ND	0.41	mg/Kg dry	1		SW-846 8270D	7/12/11	7/15/11 17:31	BGL
2,4-Dimethylphenol	ND	0.41	mg/Kg dry	1		SW-846 8270D	7/12/11	7/15/11 17:31	BGL
Dimethylphthalate	ND	0.79	mg/Kg dry	1		SW-846 8270D	7/12/11	7/15/11 17:31	BGL
4,6-Dinitro-2-methylphenol	ND	0.41	mg/Kg dry	1		SW-846 8270D	7/12/11	7/15/11 17:31	BGL
2,4-Dinitrophenol	ND	0.79	mg/Kg dry	1		SW-846 8270D	7/12/11	7/15/11 17:31	BGL
2,4-Dinitrotoluene	ND	0.41	mg/Kg dry	1		SW-846 8270D	7/12/11	7/15/11 17:31	BGL
2,6-Dinitrotoluene	ND	0.41	mg/Kg dry	1		SW-846 8270D	7/12/11	7/15/11 17:31	BGL
Di-n-octylphthalate	ND	0.79	mg/Kg dry	1		SW-846 8270D	7/12/11	7/15/11 17:31	BGL
Fluoranthene	ND	0.20	mg/Kg dry	1		SW-846 8270D	7/12/11	7/15/11 17:31	BGL
Fluorene	ND	0.20	mg/Kg dry	1		SW-846 8270D	7/12/11	7/15/11 17:31	BGL
Hexachlorobenzene	ND	0.41	mg/Kg dry	1		SW-846 8270D	7/12/11	7/15/11 17:31	BGL
Hexachlorobutadiene	ND	0.41	mg/Kg dry	1		SW-846 8270D	7/12/11	7/15/11 17:31	BGL
Hexachlorocyclopentadiene	ND	0.79	mg/Kg dry	1		SW-846 8270D	7/12/11	7/15/11 17:31	BGL
Hexachloroethane	ND	0.41	mg/Kg dry	1		SW-846 8270D	7/12/11	7/15/11 17:31	BGL
Indeno(1,2,3-cd)pyrene	ND	0.20	mg/Kg dry	1		SW-846 8270D	7/12/11	7/15/11 17:31	BGL
Isophorone	ND	0.41	mg/Kg dry	1		SW-846 8270D	7/12/11	7/15/11 17:31	BGL

con-test® ANALYTICAL LABORATORY
39 Spruce Street * East Longmeadow, MA 01028 * FAX 413/525-6405 * TEL. 413/525-2332

Project Location: Hartford, CT - Brainard Airport Sample Description: Work Order: 11G0202

Date Received: 7/8/2011

Field Sample #: GP-1 1-3ft

Sample ID: 11G0202-01 Start Date/Time: 7/7/2011 11:45:00AM

Sample Matrix: Soil Stop Date/Time: 7/7/2011 11:47:00AM

Semivolatile Organic Compounds by GC/MS

Analyte	Results	RL	Units	Dilution	Flag	Method	Date Prepared	Date/Time Analyzed	Analyst
2-Methylnaphthalene	ND	0.20	mg/Kg dry	1		SW-846 8270D	7/12/11	7/15/11 17:31	BGL
2-Methylphenol	ND	0.41	mg/Kg dry	1		SW-846 8270D	7/12/11	7/15/11 17:31	BGL
3/4-Methylphenol	ND	0.41	mg/Kg dry	1	L-02	SW-846 8270D	7/12/11	7/15/11 17:31	BGL
Naphthalene	ND	0.20	mg/Kg dry	1		SW-846 8270D	7/12/11	7/15/11 17:31	BGL
2-Nitroaniline	ND	0.41	mg/Kg dry	1		SW-846 8270D	7/12/11	7/15/11 17:31	BGL
3-Nitroaniline	ND	0.41	mg/Kg dry	1		SW-846 8270D	7/12/11	7/15/11 17:31	BGL
4-Nitroaniline	ND	0.41	mg/Kg dry	1		SW-846 8270D	7/12/11	7/15/11 17:31	BGL
Nitrobenzene	ND	0.41	mg/Kg dry	1		SW-846 8270D	7/12/11	7/15/11 17:31	BGL
2-Nitrophenol	ND	0.41	mg/Kg dry	1		SW-846 8270D	7/12/11	7/15/11 17:31	BGL
4-Nitrophenol	ND	0.79	mg/Kg dry	1		SW-846 8270D	7/12/11	7/15/11 17:31	BGL
N-Nitrosodiphenylamine	ND	0.41	mg/Kg dry	1		SW-846 8270D	7/12/11	7/15/11 17:31	BGL
N-Nitrosodi-n-propylamine	ND	0.41	mg/Kg dry	1		SW-846 8270D	7/12/11	7/15/11 17:31	BGL
Pentachloronitrobenzene	ND	0.41	mg/Kg dry	1	V-16	SW-846 8270D	7/12/11	7/15/11 17:31	BGL
Pentachlorophenol	ND	0.41	mg/Kg dry	1		SW-846 8270D	7/12/11	7/15/11 17:31	BGL
Phenanthrene	ND	0.20	mg/Kg dry	1		SW-846 8270D	7/12/11	7/15/11 17:31	BGL
Phenol	ND	0.41	mg/Kg dry	1		SW-846 8270D	7/12/11	7/15/11 17:31	BGL
Pyrene	ND	0.20	mg/Kg dry	1		SW-846 8270D	7/12/11	7/15/11 17:31	BGL
Pyridine	ND	0.41	mg/Kg dry	1		SW-846 8270D	7/12/11	7/15/11 17:31	BGL
1,2,4,5-Tetrachlorobenzene	ND	0.41	mg/Kg dry	1		SW-846 8270D	7/12/11	7/15/11 17:31	BGL
1,2,4-Trichlorobenzene	ND	0.41	mg/Kg dry	1		SW-846 8270D	7/12/11	7/15/11 17:31	BGL
2,4,5-Trichlorophenol	ND	0.41	mg/Kg dry	1		SW-846 8270D	7/12/11	7/15/11 17:31	BGL
2,4,6-Trichlorophenol	ND	0.41	mg/Kg dry	1		SW-846 8270D	7/12/11	7/15/11 17:31	BGL

Surrogates	% Recovery	Recovery Limits	Flag	
2-Fluorophenol	78.6	30-130		7/15/11 17:31
Phenol-d6	77.0	30-130		7/15/11 17:31
Nitrobenzene-d5	56.9	30-130		7/15/11 17:31
2-Fluorobiphenyl	50.9	30-130		7/15/11 17:31
2,4,6-Tribromophenol	81.7	30-130		7/15/11 17:31
Terphenyl-d14	74.6	30-130		7/15/11 17:31

con-test® ANALYTICAL LABORATORY
39 Spruce Street * East Longmeadow, MA 01028 * FAX 413/525-6405 * TEL. 413/525-2332

Project Location: Hartford, CT - Brainard Airport
Sample Description:
Work Order: 11G0202

Date Received: 7/8/2011

Field Sample #: GP-1 1-3ft

Sample ID: 11G0202-01
Start Date/Time: 7/7/2011 11:45:00AM

Samole Matrix: Soil
Stop Date/Time: 7/7/2011 11:47:00AM

Polychlorinated Biphenyls By GC/ECD

Analyte	Results	RL	Units	Dilution	Flag	Method	Date Prepared	Date/Time Analyzed	Analyst
Aroclor-1016 [1]	ND	0.12	mg/Kg dry	1		SW-846 8082A	7/13/11	7/16/11 11:03	PJG
Aroclor-1221 [1]	ND	0.12	mg/Kg dry	1		SW-846 8082A	7/13/11	7/16/11 11:03	PJG
Aroclor-1232 [1]	ND	0.12	mg/Kg dry	1		SW-846 8082A	7/13/11	7/16/11 11:03	PJG
Aroclor-1242 [1]	ND	0.12	mg/Kg dry	1		SW-846 8082A	7/13/11	7/16/11 11:03	PJG
Aroclor-1248 [1]	ND	0.12	mg/Kg dry	1		SW-846 8082A	7/13/11	7/16/11 11:03	PJG
Aroclor-1254 [1]	ND	0.12	mg/Kg dry	1		SW-846 8082A	7/13/11	7/16/11 11:03	PJG
Aroclor-1260 [1]	ND	0.12	mg/Kg dry	1		SW-846 8082A	7/13/11	7/16/11 11:03	PJG
Aroclor-1262 [1]	ND	0.12	mg/Kg dry	1		SW-846 8082A	7/13/11	7/16/11 11:03	PJG
Aroclor-1268 [1]	ND	0.12	mg/Kg dry	1		SW-846 8082A	7/13/11	7/16/11 11:03	PJG

Surrogates	% Recovery	Recovery Limits	Flag	
Decachlorobiphenyl [1]	67.6	30-150		7/16/11 11:03
Decachlorobiphenyl [2]	71.3	30-150		7/16/11 11:03
Tetrachloro-m-xylene [1]	77.6	30-150		7/16/11 11:03
Tetrachloro-m-xylene [2]	79.7	30-150		7/16/11 11:03

con-test®
ANALYTICAL LABORATORY

39 Spruce Street * East Longmeadow, MA 01028 * FAX 413/525-6405 * TEL. 413/525-2332

Project Location: Hartford, CT - Brainard Airport Sample Description: Work Order: 11G0202

Date Received: 7/8/2011

Field Sample #: GP-1 1-3ft

Sample ID: 11G0202-01 Start Date/Time: 7/7/2011 11:45:00AM

Sample Matrix: Soil Stop Date/Time: 7/7/2011 11:47:00AM

Petroleum Hydrocarbons Analyses

Analyte	Results	RL	Units	Dilution	Flag	Method	Date Prepared	Date/Time Analyzed	Analyst
CT ETPH	23	12	mg/Kg dry	1		CTDEP ETPH	7/9/11	7/12/11 0:35	CJM

Surrogates	% Recovery	Recovery Limits	Flag	
o-Terphenyl	76.4	50-150		7/12/11 0:35

con-test® ANALYTICAL LABORATORY
39 Spruce Street * East Longmeadow, MA 01028 * FAX 413/525-6405 * TEL. 413/525-2332

Project Location: Hartford, CT - Brainard Airport
Sample Description:
Work Order: 11G0202

Date Received: 7/8/2011

Field Sample #: GP-1 1-3ft

Sample ID: 11G0202-01
Start Date/Time: 7/7/2011 11:45:00AM

Sample Matrix: Soil
Stop Date/Time: 7/7/2011 11:47:00AM

Metals Analyses (Total)

Analyte	Results	RL	Units	Dilution	Flag	Method	Date Prepared	Date/Time Analyzed	Analyst
Arsenic	ND	3.1	mg/Kg dry	1		SW-846 6010C	7/11/11	7/12/11 13:46	OP
Barium	170	3.1	mg/Kg dry	1		SW-846 6010C	7/11/11	7/12/11 13:46	OP
Cadmium	ND	0.31	mg/Kg dry	1		SW-846 6010C	7/11/11	7/12/11 13:46	OP
Chromium	26	0.62	mg/Kg dry	1		SW-846 6010C	7/11/11	7/12/11 13:46	OP
Lead	53	0.93	mg/Kg dry	1		SW-846 6010C	7/11/11	7/12/11 13:46	OP
Mercury	0.21	0.029	mg/Kg dry	1		SW-846 7471B	7/11/11	7/13/11 14:22	CWB
Selenium	ND	6.2	mg/Kg dry	1		SW-846 6010C	7/11/11	7/14/11 21:33	KSH
Silver	ND	0.62	mg/Kg dry	1		SW-846 6010C	7/11/11	7/12/11 13:46	OP

con-test® ANALYTICAL LABORATORY
39 Spruce Street * East Longmeadow, MA 01028 * FAX 413/525-6405 * TEL. 413/525-2332

Project Location: Hartford, CT - Brainard Airport Sample Description: Work Order: 11G0202

Date Received: 7/8/2011

Field Sample #: GP-1 1-3ft

Sample ID: 11G0202-01 Start Date/Time: 7/7/2011 11:45:00AM

Sample Matrix: Soil Stop Date/Time: 7/7/2011 11:47:00AM

Conventional Chemistry Parameters by EPA/APHA/SW-846 Methods (Total)

Analyte	Results	RL	Units	Dilution	Flag	Method	Date Prepared	Date/Time Analyzed	Analyst
% Solids	83.1		% Wt	1		SM 2540G	7/11/11	7/14/11 10:09	NH

con-test® ANALYTICAL LABORATORY
39 Spruce Street * East Longmeadow, MA 01028 * FAX 413/525-6405 * TEL. 413/525-2332

Project Location: Hartford, CT - Brainard Airport Sample Description: Work Order: 11G0202

Date Received: 7/8/2011

Field Sample #: GP-1 1-3ft

Sample ID: 11G0202-01 Start Date/Time: 7/7/2011 11:45:00AM

Sample Matrix: Soil Stop Date/Time: 7/7/2011 11:47:00AM

SPLP - Metals Analyses

Analyte	Results	RL	Units	Dilution	Flag	Method	Date Prepared	Date/Time Analyzed	Analyst
Arsenic	3.2	2.0	µg/L	5		SW-846 6020A	7/15/11	7/15/11 14:06	KSH
Barium	260	50	µg/L	5		SW-846 6020A	7/15/11	7/15/11 14:06	KSH
Cadmium	ND	2.5	µg/L	5		SW-846 6020A	7/15/11	7/15/11 14:06	KSH
Chromium	ND	5.0	µg/L	5		SW-846 6020A	7/15/11	7/15/11 14:06	KSH
Lead	8.8	5.0	µg/L	5		SW-846 6020A	7/15/11	7/15/11 14:06	KSH
Mercury	0.00017	0.00010	mg/L	1		SW-846 7470A	7/14/11	7/15/11 13:41	CWB
Selenium	ND	25	µg/L	5		SW-846 6020A	7/15/11	7/15/11 14:06	KSH
Silver	ND	2.5	µg/L	5		SW-846 6020A	7/15/11	7/15/11 14:06	KSH

con-test® ANALYTICAL LABORATORY
39 Spruce Street * East Longmeadow, MA 01028 * FAX 413/525-6405 * TEL. 413/525-2332

Project Location: Hartford, CT - Brainard Airport | Sample Description: | Work Order: 11G0202

Date Received: 7/8/2011

Field Sample #: GP-2 1-3ft

Samnle ID: 11G0202-02 | Start Date/Time: 7/7/2011 11:59:00AM

Samole Matrix: Soil | Ston Date/Time: 7/7/2011 12:01:00PM

Volatile Organic Compounds by GC/MS

Analyte	Results	RL	Units	Dilution	Flag	Method	Date Prepared	Date/Time Analyzed	Analyst
Acetone	ND	0.12	mg/Kg dry	1	V-16	SW-846 8260C	7/12/11	7/12/11 13:36	MFF
Acrylonitrile	ND	0.0070	mg/Kg dry	1		SW-846 8260C	7/12/11	7/12/11 13:36	MFF
Benzene	ND	0.0023	mg/Kg dry	1		SW-846 8260C	7/12/11	7/12/11 13:36	MFF
Bromobenzene	ND	0.0023	mg/Kg dry	1		SW-846 8260C	7/12/11	7/12/11 13:36	MFF
Bromodichloromethane	ND	0.0023	mg/Kg dry	1		SW-846 8260C	7/12/11	7/12/11 13:36	MFF
Bromoform	ND	0.0023	mg/Kg dry	1		SW-846 8260C	7/12/11	7/12/11 13:36	MFF
Bromomethane	ND	0.012	mg/Kg dry	1		SW-846 8260C	7/12/11	7/12/11 13:36	MFF
2-Butanone (MEK)	ND	0.047	mg/Kg dry	1	V-16	SW-846 8260C	7/12/11	7/12/11 13:36	MFF
n-Butylbenzene	ND	0.0023	mg/Kg dry	1		SW-846 8260C	7/12/11	7/12/11 13:36	MFF
sec-Butylbenzene	ND	0.0023	mg/Kg dry	1		SW-846 8260C	7/12/11	7/12/11 13:36	MFF
tert-Butylbenzene	ND	0.0023	mg/Kg dry	1		SW-846 8260C	7/12/11	7/12/11 13:36	MFF
Carbon Disulfide	ND	0.0070	mg/Kg dry	1		SW-846 8260C	7/12/11	7/12/11 13:36	MFF
Carbon Tetrachloride	ND	0.0023	mg/Kg dry	1		SW-846 8260C	7/12/11	7/12/11 13:36	MFF
Chlorobenzene	ND	0.0023	mg/Kg dry	1		SW-846 8260C	7/12/11	7/12/11 13:36	MFF
Chlorodibromomethane	ND	0.0012	mg/Kg dry	1		SW-846 8260C	7/12/11	7/12/11 13:36	MFF
Chloroethane	ND	0.023	mg/Kg dry	1		SW-846 8260C	7/12/11	7/12/11 13:36	MFF
Chloroform	ND	0.0047	mg/Kg dry	1		SW-846 8260C	7/12/11	7/12/11 13:36	MFF
Chloromethane	ND	0.012	mg/Kg dry	1		SW-846 8260C	7/12/11	7/12/11 13:36	MFF
2-Chlorotoluene	ND	0.0023	mg/Kg dry	1		SW-846 8260C	7/12/11	7/12/11 13:36	MFF
4-Chlorotoluene	ND	0.0023	mg/Kg dry	1		SW-846 8260C	7/12/11	7/12/11 13:36	MFF
1,2-Dibromo-3-chloropropane (DBCP)	ND	0.0047	mg/Kg dry	1		SW-846 8260C	7/12/11	7/12/11 13:36	MFF
1,2-Dibromoethane (EDB)	ND	0.0012	mg/Kg dry	1		SW-846 8260C	7/12/11	7/12/11 13:36	MFF
Dibromomethane	ND	0.0023	mg/Kg dry	1		SW-846 8260C	7/12/11	7/12/11 13:36	MFF
1,2-Dichlorobenzene	ND	0.0023	mg/Kg dry	1		SW-846 8260C	7/12/11	7/12/11 13:36	MFF
1,3-Dichlorobenzene	ND	0.0023	mg/Kg dry	1		SW-846 8260C	7/12/11	7/12/11 13:36	MFF
1,4-Dichlorobenzene	ND	0.0023	mg/Kg dry	1		SW-846 8260C	7/12/11	7/12/11 13:36	MFF
trans-1,4-Dichloro-2-butene	ND	0.0047	mg/Kg dry	1		SW-846 8260C	7/12/11	7/12/11 13:36	MFF
Dichlorodifluoromethane (Freon 12)	ND	0.023	mg/Kg dry	1	L-03, V-05	SW-846 8260C	7/12/11	7/12/11 13:36	MFF
1,1-Dichloroethane	ND	0.0023	mg/Kg dry	1		SW-846 8260C	7/12/11	7/12/11 13:36	MFF
1,2-Dichloroethane	ND	0.0023	mg/Kg dry	1		SW-846 8260C	7/12/11	7/12/11 13:36	MFF
1,1-Dichloroethylene	ND	0.0047	mg/Kg dry	1		SW-846 8260C	7/12/11	7/12/11 13:36	MFF
cis-1,2-Dichloroethylene	ND	0.0023	mg/Kg dry	1		SW-846 8260C	7/12/11	7/12/11 13:36	MFF
trans-1,2-Dichloroethylene	ND	0.0023	mg/Kg dry	1		SW-846 8260C	7/12/11	7/12/11 13:36	MFF
1,2-Dichloropropane	ND	0.0023	mg/Kg dry	1		SW-846 8260C	7/12/11	7/12/11 13:36	MFF
1,3-Dichloropropane	ND	0.0012	mg/Kg dry	1		SW-846 8260C	7/12/11	7/12/11 13:36	MFF
2,2-Dichloropropane	ND	0.0023	mg/Kg dry	1		SW-846 8260C	7/12/11	7/12/11 13:36	MFF
1,1-Dichloropropene	ND	0.0023	mg/Kg dry	1		SW-846 8260C	7/12/11	7/12/11 13:36	MFF
cis-1,3-Dichloropropene	ND	0.0012	mg/Kg dry	1		SW-846 8260C	7/12/11	7/12/11 13:36	MFF
trans-1,3-Dichloropropene	ND	0.0012	mg/Kg dry	1		SW-846 8260C	7/12/11	7/12/11 13:36	MFF
Ethylbenzene	ND	0.0023	mg/Kg dry	1		SW-846 8260C	7/12/11	7/12/11 13:36	MFF
Hexachlorobutadiene	ND	0.0023	mg/Kg dry	1		SW-846 8260C	7/12/11	7/12/11 13:36	MFF
2-Hexanone (MBK)	ND	0.023	mg/Kg dry	1		SW-846 8260C	7/12/11	7/12/11 13:36	MFF
Isopropylbenzene (Cumene)	ND	0.0023	mg/Kg dry	1		SW-846 8260C	7/12/11	7/12/11 13:36	MFF

con-test® ANALYTICAL LABORATORY
39 Spruce Street * East Longmeadow, MA 01028 * FAX 413/525-6405 * TEL. 413/525-2332

Project Location: Hartford, CT - Brainard Airport | Sample Description: | Work Order: 11G0202

Date Received: 7/8/2011

Field Sample #: GP-2 1-3ft

Samnle ID: 11G0202-02 | Start Date/Time: 7/7/2011 11:59:00AM

Samnle Matrix: Soil | Stop Date/Time: 7/7/2011 12:01:00PM

Volatile Organic Compounds by GC/MS

Analyte	Results	RL	Units	Dilution	Flag	Method	Date Prepared	Date/Time Analyzed	Analyst
p-Isopropyltoluene (p-Cymene)	ND	0.0023	mg/Kg dry	1		SW-846 8260C	7/12/11	7/12/11 13:36	MFF
Methyl tert-Butyl Ether (MTBE)	ND	0.0047	mg/Kg dry	1		SW-846 8260C	7/12/11	7/12/11 13:36	MFF
Methylene Chloride	ND	0.023	mg/Kg dry	1		SW-846 8260C	7/12/11	7/12/11 13:36	MFF
4-Methyl-2-pentanone (MIBK)	ND	0.023	mg/Kg dry	1		SW-846 8260C	7/12/11	7/12/11 13:36	MFF
Naphthalene	ND	0.0047	mg/Kg dry	1		SW-846 8260C	7/12/11	7/12/11 13:36	MFF
n-Propylbenzene	ND	0.0023	mg/Kg dry	1		SW-846 8260C	7/12/11	7/12/11 13:36	MFF
Styrene	ND	0.0023	mg/Kg dry	1		SW-846 8260C	7/12/11	7/12/11 13:36	MFF
1,1,1,2-Tetrachloroethane	ND	0.0023	mg/Kg dry	1		SW-846 8260C	7/12/11	7/12/11 13:36	MFF
1,1,2,2-Tetrachloroethane	ND	0.0012	mg/Kg dry	1		SW-846 8260C	7/12/11	7/12/11 13:36	MFF
Tetrachloroethylene	ND	0.0023	mg/Kg dry	1		SW-846 8260C	7/12/11	7/12/11 13:36	MFF
Tetrahydrofuran	ND	0.012	mg/Kg dry	1	L-01, V-16	SW-846 8260C	7/12/11	7/12/11 13:36	MFF
Toluene	ND	0.0023	mg/Kg dry	1		SW-846 8260C	7/12/11	7/12/11 13:36	MFF
1,2,3-Trichlorobenzene	ND	0.0023	mg/Kg dry	1		SW-846 8260C	7/12/11	7/12/11 13:36	MFF
1,2,4-Trichlorobenzene	ND	0.0023	mg/Kg dry	1		SW-846 8260C	7/12/11	7/12/11 13:36	MFF
1,1,1-Trichloroethane	ND	0.0023	mg/Kg dry	1		SW-846 8260C	7/12/11	7/12/11 13:36	MFF
1,1,2-Trichloroethane	ND	0.0023	mg/Kg dry	1		SW-846 8260C	7/12/11	7/12/11 13:36	MFF
Trichloroethylene	ND	0.0023	mg/Kg dry	1		SW-846 8260C	7/12/11	7/12/11 13:36	MFF
Trichlorofluoromethane (Freon 11)	ND	0.012	mg/Kg dry	1		SW-846 8260C	7/12/11	7/12/11 13:36	MFF
1,2,3-Trichloropropane	ND	0.0023	mg/Kg dry	1		SW-846 8260C	7/12/11	7/12/11 13:36	MFF
1,1,2-Trichloro-1,2,2-trifluoroethane (Freon 113)	ND	0.012	mg/Kg dry	1		SW-846 8260C	7/12/11	7/12/11 13:36	MFF
1,2,4-Trimethylbenzene	ND	0.0023	mg/Kg dry	1		SW-846 8260C	7/12/11	7/12/11 13:36	MFF
1,3,5-Trimethylbenzene	ND	0.0023	mg/Kg dry	1		SW-846 8260C	7/12/11	7/12/11 13:36	MFF
Vinyl Chloride	ND	0.012	mg/Kg dry	1		SW-846 8260C	7/12/11	7/12/11 13:36	MFF
m+p Xylene	ND	0.0047	mg/Kg dry	1		SW-846 8260C	7/12/11	7/12/11 13:36	MFF
o-Xylene	ND	0.0023	mg/Kg dry	1		SW-846 8260C	7/12/11	7/12/11 13:36	MFF

Surrogates	% Recovery	Recovery Limits	Flag	
1,2-Dichloroethane-d4	102	70-130		7/12/11 13:36
Toluene-d8	101	70-130		7/12/11 13:36
4-Bromofluorobenzene	91.6	70-130		7/12/11 13:36

con-test® ANALYTICAL LABORATORY
39 Spruce Street * East Longmeadow, MA 01028 * FAX 413/525-6405 * TEL. 413/525-2332

Project Location: Hartford, CT - Brainard Airport Sample Description: Work Order: 11G0202

Date Received: 7/8/2011

Field Sample #: GP-2 1-3ft

Sample ID: 11G0202-02 Start Date/Time: 7/7/2011 11:59:00AM

Sample Matrix: Soil Stop Date/Time: 7/7/2011 12:01:00PM

Semivolatile Organic Compounds by GC/MS

Analyte	Results	RL	Units	Dilution	Flag	Method	Date Prepared	Date/Time Analyzed	Analyst
Acenaphthene	ND	0.20	mg/Kg dry	1		SW-846 8270D	7/12/11	7/15/11 19:24	BGL
Acenaphthylene	ND	0.20	mg/Kg dry	1		SW-846 8270D	7/12/11	7/15/11 19:24	BGL
Aniline	ND	0.40	mg/Kg dry	1		SW-846 8270D	7/12/11	7/15/11 19:24	BGL
Anthracene	ND	0.20	mg/Kg dry	1		SW-846 8270D	7/12/11	7/15/11 19:24	BGL
Benzo(a)anthracene	ND	0.20	mg/Kg dry	1		SW-846 8270D	7/12/11	7/15/11 19:24	BGL
Benzo(a)pyrene	ND	0.20	mg/Kg dry	1		SW-846 8270D	7/12/11	7/15/11 19:24	BGL
Benzo(b)fluoranthene	ND	0.20	mg/Kg dry	1		SW-846 8270D	7/12/11	7/15/11 19:24	BGL
Benzo(g,h,i)perylene	ND	0.20	mg/Kg dry	1	V-04	SW-846 8270D	7/12/11	7/15/11 19:24	BGL
Benzo(k)fluoranthene	ND	0.20	mg/Kg dry	1		SW-846 8270D	7/12/11	7/15/11 19:24	BGL
Bis(2-chloroethoxy)methane	ND	0.40	mg/Kg dry	1		SW-846 8270D	7/12/11	7/15/11 19:24	BGL
Bis(2-chloroethyl)ether	ND	0.40	mg/Kg dry	1		SW-846 8270D	7/12/11	7/15/11 19:24	BGL
Bis(2-chloroisopropyl)ether	ND	0.40	mg/Kg dry	1		SW-846 8270D	7/12/11	7/15/11 19:24	BGL
Bis(2-Ethylhexyl)phthalate	ND	0.40	mg/Kg dry	1		SW-846 8270D	7/12/11	7/15/11 19:24	BGL
4-Bromophenylphenylether	ND	0.40	mg/Kg dry	1		SW-846 8270D	7/12/11	7/15/11 19:24	BGL
Butylbenzylphthalate	ND	0.78	mg/Kg dry	1		SW-846 8270D	7/12/11	7/15/11 19:24	BGL
Carbazole	ND	0.20	mg/Kg dry	1		SW-846 8270D	7/12/11	7/15/11 19:24	BGL
4-Chloroaniline	ND	0.78	mg/Kg dry	1		SW-846 8270D	7/12/11	7/15/11 19:24	BGL
4-Chloro-3-methylphenol	ND	0.78	mg/Kg dry	1		SW-846 8270D	7/12/11	7/15/11 19:24	BGL
2-Chloronaphthalene	ND	0.40	mg/Kg dry	1		SW-846 8270D	7/12/11	7/15/11 19:24	BGL
2-Chlorophenol	ND	0.40	mg/Kg dry	1		SW-846 8270D	7/12/11	7/15/11 19:24	BGL
4-Chlorophenylphenylether	ND	0.40	mg/Kg dry	1		SW-846 8270D	7/12/11	7/15/11 19:24	BGL
Chrysene	ND	0.20	mg/Kg dry	1		SW-846 8270D	7/12/11	7/15/11 19:24	BGL
Dibenz(a,h)anthracene	ND	0.20	mg/Kg dry	1		SW-846 8270D	7/12/11	7/15/11 19:24	BGL
Dibenzofuran	ND	0.40	mg/Kg dry	1		SW-846 8270D	7/12/11	7/15/11 19:24	BGL
Di-n-butylphthalate	ND	0.40	mg/Kg dry	1		SW-846 8270D	7/12/11	7/15/11 19:24	BGL
3,3-Dichlorobenzidine	ND	0.20	mg/Kg dry	1		SW-846 8270D	7/12/11	7/15/11 19:24	BGL
2,4-Dichlorophenol	ND	0.40	mg/Kg dry	1		SW-846 8270D	7/12/11	7/15/11 19:24	BGL
Diethylphthalate	ND	0.40	mg/Kg dry	1		SW-846 8270D	7/12/11	7/15/11 19:24	BGL
2,4-Dimethylphenol	ND	0.40	mg/Kg dry	1		SW-846 8270D	7/12/11	7/15/11 19:24	BGL
Dimethylphthalate	ND	0.78	mg/Kg dry	1		SW-846 8270D	7/12/11	7/15/11 19:24	BGL
4,6-Dinitro-2-methylphenol	ND	0.40	mg/Kg dry	1		SW-846 8270D	7/12/11	7/15/11 19:24	BGL
2,4-Dinitrophenol	ND	0.78	mg/Kg dry	1		SW-846 8270D	7/12/11	7/15/11 19:24	BGL
2,4-Dinitrotoluene	ND	0.40	mg/Kg dry	1		SW-846 8270D	7/12/11	7/15/11 19:24	BGL
2,6-Dinitrotoluene	ND	0.40	mg/Kg dry	1		SW-846 8270D	7/12/11	7/15/11 19:24	BGL
Di-n-octylphthalate	ND	0.78	mg/Kg dry	1		SW-846 8270D	7/12/11	7/15/11 19:24	BGL
Fluoranthene	ND	0.20	mg/Kg dry	1		SW-846 8270D	7/12/11	7/15/11 19:24	BGL
Fluorene	ND	0.20	mg/Kg dry	1		SW-846 8270D	7/12/11	7/15/11 19:24	BGL
Hexachlorobenzene	ND	0.40	mg/Kg dry	1		SW-846 8270D	7/12/11	7/15/11 19:24	BGL
Hexachlorobutadiene	ND	0.40	mg/Kg dry	1		SW-846 8270D	7/12/11	7/15/11 19:24	BGL
Hexachlorocyclopentadiene	ND	0.78	mg/Kg dry	1		SW-846 8270D	7/12/11	7/15/11 19:24	BGL
Hexachloroethane	ND	0.40	mg/Kg dry	1		SW-846 8270D	7/12/11	7/15/11 19:24	BGL
Indeno(1,2,3-cd)pyrene	ND	0.20	mg/Kg dry	1		SW-846 8270D	7/12/11	7/15/11 19:24	BGL
Isophorone	ND	0.40	mg/Kg dry	1		SW-846 8270D	7/12/11	7/15/11 19:24	BGL

con-test® ANALYTICAL LABORATORY
39 Spruce Street * East Longmeadow, MA 01028 * FAX 413/525-6405 * TEL. 413/525-2332

Project Location: Hartford, CT - Brainard Airport | Sample Description: | Work Order: 11G0202

Date Received: 7/8/2011

Field Sample #: GP-2 1-3ft

Sample ID: 11G0202-02 | Start Date/Time: 7/7/2011 11:59:00AM

Sample Matrix: Soil | Stop Date/Time: 7/7/2011 12:01:00PM

Semivolatile Organic Compounds by GC/MS

Analyte	Results	RL	Units	Dilution	Flag	Method	Date Prepared	Date/Time Analyzed	Analyst
2-Methylnaphthalene	ND	0.20	mg/Kg dry	1		SW-846 8270D	7/12/11	7/15/11 19:24	BGL
2-Methylphenol	ND	0.40	mg/Kg dry	1		SW-846 8270D	7/12/11	7/15/11 19:24	BGL
3/4-Methylphenol	ND	0.40	mg/Kg dry	1	L-02	SW-846 8270D	7/12/11	7/15/11 19:24	BGL
Naphthalene	ND	0.20	mg/Kg dry	1		SW-846 8270D	7/12/11	7/15/11 19:24	BGL
2-Nitroaniline	ND	0.40	mg/Kg dry	1		SW-846 8270D	7/12/11	7/15/11 19:24	BGL
3-Nitroaniline	ND	0.40	mg/Kg dry	1		SW-846 8270D	7/12/11	7/15/11 19:24	BGL
4-Nitroaniline	ND	0.40	mg/Kg dry	1		SW-846 8270D	7/12/11	7/15/11 19:24	BGL
Nitrobenzene	ND	0.40	mg/Kg dry	1		SW-846 8270D	7/12/11	7/15/11 19:24	BGL
2-Nitrophenol	ND	0.40	mg/Kg dry	1		SW-846 8270D	7/12/11	7/15/11 19:24	BGL
4-Nitrophenol	ND	0.78	mg/Kg dry	1		SW-846 8270D	7/12/11	7/15/11 19:24	BGL
N-Nitrosodiphenylamine	ND	0.40	mg/Kg dry	1		SW-846 8270D	7/12/11	7/15/11 19:24	BGL
N-Nitrosodi-n-propylamine	ND	0.40	mg/Kg dry	1		SW-846 8270D	7/12/11	7/15/11 19:24	BGL
Pentachloronitrobenzene	ND	0.40	mg/Kg dry	1	V-16	SW-846 8270D	7/12/11	7/15/11 19:24	BGL
Pentachlorophenol	ND	0.40	mg/Kg dry	1		SW-846 8270D	7/12/11	7/15/11 19:24	BGL
Phenanthrene	ND	0.20	mg/Kg dry	1		SW-846 8270D	7/12/11	7/15/11 19:24	BGL
Phenol	ND	0.40	mg/Kg dry	1		SW-846 8270D	7/12/11	7/15/11 19:24	BGL
Pyrene	ND	0.20	mg/Kg dry	1		SW-846 8270D	7/12/11	7/15/11 19:24	BGL
Pyridine	ND	0.40	mg/Kg dry	1		SW-846 8270D	7/12/11	7/15/11 19:24	BGL
1,2,4,5-Tetrachlorobenzene	ND	0.40	mg/Kg dry	1		SW-846 8270D	7/12/11	7/15/11 19:24	BGL
1,2,4-Trichlorobenzene	ND	0.40	mg/Kg dry	1		SW-846 8270D	7/12/11	7/15/11 19:24	BGL
2,4,5-Trichlorophenol	ND	0.40	mg/Kg dry	1		SW-846 8270D	7/12/11	7/15/11 19:24	BGL
2,4,6-Trichlorophenol	ND	0.40	mg/Kg dry	1		SW-846 8270D	7/12/11	7/15/11 19:24	BGL

Surrogates	% Recovery	Recovery Limits	Flag	
2-Fluorophenol	61.4	30-130		7/15/11 19:24
Phenol-d6	63.0	30-130		7/15/11 19:24
Nitrobenzene-d5	47.5	30-130		7/15/11 19:24
2-Fluorobiphenyl	41.7	30-130		7/15/11 19:24
2,4,6-Tribromophenol	69.0	30-130		7/15/11 19:24
Terphenyl-d14	79.3	30-130		7/15/11 19:24

con-test®
ANALYTICAL LABORATORY

39 Spruce Street * East Longmeadow, MA 01028 * FAX 413/525-6405 * TEL. 413/525-2332

Project Location: Hartford, CT - Brainard Airport | Sample Description: | Work Order: 11G0202

Date Received: 7/8/2011

Field Sample #: GP-2 1-3ft

Sample ID: 11G0202-02 | Start Date/Time: 7/7/2011 11:59:00AM

Sample Matrix: Soil | Stop Date/Time: 7/7/2011 12:01:00PM

Polychlorinated Biphenyls By GC/ECD

Analyte	Results	RL	Units	Dilution	Flag	Method	Date Prepared	Date/Time Analyzed	Analyst
Aroclor-1016 [1]	ND	0.12	mg/Kg dry	1		SW-846 8082A	7/13/11	7/15/11 15:03	PJG
Aroclor-1221 [1]	ND	0.12	mg/Kg dry	1		SW-846 8082A	7/13/11	7/15/11 15:03	PJG
Aroclor-1232 [1]	ND	0.12	mg/Kg dry	1		SW-846 8082A	7/13/11	7/15/11 15:03	PJG
Aroclor-1242 [1]	ND	0.12	mg/Kg dry	1		SW-846 8082A	7/13/11	7/15/11 15:03	PJG
Aroclor-1248 [1]	ND	0.12	mg/Kg dry	1		SW-846 8082A	7/13/11	7/15/11 15:03	PJG
Aroclor-1254 [1]	ND	0.12	mg/Kg dry	1		SW-846 8082A	7/13/11	7/15/11 15:03	PJG
Aroclor-1260 [1]	ND	0.12	mg/Kg dry	1		SW-846 8082A	7/13/11	7/15/11 15:03	PJG
Aroclor-1262 [1]	ND	0.12	mg/Kg dry	1		SW-846 8082A	7/13/11	7/15/11 15:03	PJG
Aroclor-1268 [1]	ND	0.12	mg/Kg dry	1		SW-846 8082A	7/13/11	7/15/11 15:03	PJG

Surrogates	% Recovery	Recovery Limits	Flag	
Decachlorobiphenyl [1]	74.5	30-150		7/15/11 15:03
Decachlorobiphenyl [2]	74.9	30-150		7/15/11 15:03
Tetrachloro-m-xylene [1]	79.5	30-150		7/15/11 15:03
Tetrachloro-m-xylene [2]	84.8	30-150		7/15/11 15:03

con-test® ANALYTICAL LABORATORY
39 Spruce Street * East Longmeadow, MA 01028 * FAX 413/525-6405 * TEL. 413/525-2332

Project Location: Hartford, CT - Brainard Airport
Sample Description:
Work Order: 11G0202

Date Received: 7/8/2011

Field Sample #: GP-2 1-3ft

Sample ID: 11G0202-02
Start Date/Time: 7/7/2011 11:59:00AM

Sample Matrix: Soil
Stop Date/Time: 7/7/2011 12:01:00PM

Petroleum Hydrocarbons Analyses

Analyte	Results	RL	Units	Dilution	Flag	Method	Date Prepared	Date/Time Analyzed	Analyst
CT ETPH	ND	35	mg/Kg dry	1	MS-07A	CTDEP ETPH	7/12/11	7/13/11 19:37	CJM

Surrogates	% Recovery	Recovery Limits	Flag	
o-Terphenyl	69.7	50-150		7/13/11 19:37

con-test® ANALYTICAL LABORATORY
39 Spruce Street * East Longmeadow, MA 01028 * FAX 413/525-6405 * TEL. 413/525-2332

Project Location: Hartford, CT - Brainard Airport Sample Description: Work Order: 11G0202

Date Received: 7/8/2011

Field Sample #: GP-2 1-3ft

Sample ID: 11G0202-02 Start Date/Time: 7/7/2011 11:59:00AM

Sample Matrix: Soil Stop Date/Time: 7/7/2011 12:01:00PM

Metals Analyses (Total)

Analyte	Results	RL	Units	Dilution	Flag	Method	Date Prepared	Date/Time Analyzed	Analyst
Arsenic	ND	3.1	mg/Kg dry	1		SW-846 6010C	7/11/11	7/12/11 14:14	OP
Barium	540	3.1	mg/Kg dry	1		SW-846 6010C	7/11/11	7/12/11 14:14	OP
Cadmium	0.31	0.31	mg/Kg dry	1		SW-846 6010C	7/11/11	7/12/11 14:14	OP
Chromium	35	0.61	mg/Kg dry	1		SW-846 6010C	7/11/11	7/12/11 14:14	OP
Lead	29	0.92	mg/Kg dry	1		SW-846 6010C	7/11/11	7/12/11 14:14	OP
Mercury	0.050	0.028	mg/Kg dry	1		SW-846 7471B	7/11/11	7/13/11 14:24	CWB
Selenium	ND	6.1	mg/Kg dry	1		SW-846 6010C	7/11/11	7/14/11 21:37	KSH
Silver	ND	0.61	mg/Kg dry	1		SW-846 6010C	7/11/11	7/12/11 14:14	OP

con-test® ANALYTICAL LABORATORY
39 Spruce Street * East Longmeadow, MA 01028 * FAX 413/525-6405 * TEL. 413/525-2332

Project Location: Hartford, CT - Brainard Airport
Sample Description:
Work Order: 11G0202

Date Received: 7/8/2011

Field Sample #: GP-2 1-3ft

Sample ID: 11G0202-02
Start Date/Time: 7/7/2011 11:59:00AM

Sample Matrix: Soil
Stop Date/Time: 7/7/2011 12:01:00PM

Conventional Chemistry Parameters by EPA/APHA/SW-846 Methods (Total)

Analyte	Results	RL	Units	Dilution	Flag	Method	Date Prepared	Date/Time Analyzed	Analyst
% Solids	84.8		% Wt	1		SM 2540G	7/11/11	7/14/11 10:09	NH

con-test® ANALYTICAL LABORATORY
39 Spruce Street * East Longmeadow, MA 01028 * FAX 413/525-6405 * TEL. 413/525-2332

Project Location: Hartford, CT - Brainard Airport | Sample Description: | Work Order: 11G0202

Date Received: 7/8/2011

Field Sample #: GP-2 1-3ft

Sample ID: 11G0202-02 | Start Date/Time: 7/7/2011 11:59:00AM

Sample Matrix: Soil | Stop Date/Time: 7/7/2011 12:01:00PM

SPLP - Metals Analyses

Analyte	Results	RL	Units	Dilution	Flag	Method	Date Prepared	Date/Time Analyzed	Analyst
Arsenic	ND	2.0	µg/L	5		SW-846 6020A	7/15/11	7/15/11 14:09	KSH
Barium	66	50	µg/L	5		SW-846 6020A	7/15/11	7/15/11 14:09	KSH
Cadmium	ND	2.5	µg/L	5		SW-846 6020A	7/15/11	7/15/11 14:09	KSH
Chromium	ND	5.0	µg/L	5		SW-846 6020A	7/15/11	7/15/11 14:09	KSH
Lead	11	5.0	µg/L	5		SW-846 6020A	7/15/11	7/15/11 14:09	KSH
Mercury	ND	0.00010	mg/L	1		SW-846 7470A	7/14/11	7/15/11 13:45	CWB
Selenium	ND	25	µg/L	5		SW-846 6020A	7/15/11	7/15/11 14:09	KSH
Silver	ND	2.5	µg/L	5		SW-846 6020A	7/15/11	7/15/11 14:09	KSH

con-test® ANALYTICAL LABORATORY
39 Spruce Street * East Longmeadow, MA 01028 * FAX 413/525-6405 * TEL. 413/525-2332

Project Location: Hartford, CT - Brainard Airport | Sample Description: | Work Order: 11G0202

Date Received: 7/8/2011

Field Sample #: GP-3 1-3ft

Sample ID: 11G0202-03 | Start Date/Time: 7/7/2011 1:15:00PM

Samole Matrix: Soil | Stop Date/Time: 7/7/2011 1:17:00PM

Volatile Organic Compounds by GC/MS

Analyte	Results	RL	Units	Dilution	Flag	Method	Date Prepared	Date/Time Analyzed	Analyst
Acetone	ND	0.13	mg/Kg dry	1	V-16	SW-846 8260C	7/12/11	7/12/11 14:03	MFF
Acrylonitrile	ND	0.0076	mg/Kg dry	1		SW-846 8260C	7/12/11	7/12/11 14:03	MFF
Benzene	ND	0.0025	mg/Kg dry	1		SW-846 8260C	7/12/11	7/12/11 14:03	MFF
Bromobenzene	ND	0.0025	mg/Kg dry	1		SW-846 8260C	7/12/11	7/12/11 14:03	MFF
Bromodichloromethane	ND	0.0025	mg/Kg dry	1		SW-846 8260C	7/12/11	7/12/11 14:03	MFF
Bromoform	ND	0.0025	mg/Kg dry	1		SW-846 8260C	7/12/11	7/12/11 14:03	MFF
Bromomethane	ND	0.013	mg/Kg dry	1		SW-846 8260C	7/12/11	7/12/11 14:03	MFF
2-Butanone (MEK)	ND	0.051	mg/Kg dry	1	V-16	SW-846 8260C	7/12/11	7/12/11 14:03	MFF
n-Butylbenzene	ND	0.0025	mg/Kg dry	1		SW-846 8260C	7/12/11	7/12/11 14:03	MFF
sec-Butylbenzene	ND	0.0025	mg/Kg dry	1		SW-846 8260C	7/12/11	7/12/11 14:03	MFF
tert-Butylbenzene	ND	0.0025	mg/Kg dry	1		SW-846 8260C	7/12/11	7/12/11 14:03	MFF
Carbon Disulfide	ND	0.0076	mg/Kg dry	1		SW-846 8260C	7/12/11	7/12/11 14:03	MFF
Carbon Tetrachloride	ND	0.0025	mg/Kg dry	1		SW-846 8260C	7/12/11	7/12/11 14:03	MFF
Chlorobenzene	ND	0.0025	mg/Kg dry	1		SW-846 8260C	7/12/11	7/12/11 14:03	MFF
Chlorodibromomethane	ND	0.0013	mg/Kg dry	1		SW-846 8260C	7/12/11	7/12/11 14:03	MFF
Chloroethane	ND	0.025	mg/Kg dry	1		SW-846 8260C	7/12/11	7/12/11 14:03	MFF
Chloroform	ND	0.0051	mg/Kg dry	1		SW-846 8260C	7/12/11	7/12/11 14:03	MFF
Chloromethane	ND	0.013	mg/Kg dry	1		SW-846 8260C	7/12/11	7/12/11 14:03	MFF
2-Chlorotoluene	ND	0.0025	mg/Kg dry	1		SW-846 8260C	7/12/11	7/12/11 14:03	MFF
4-Chlorotoluene	ND	0.0025	mg/Kg dry	1		SW-846 8260C	7/12/11	7/12/11 14:03	MFF
1,2-Dibromo-3-chloropropane (DBCP)	ND	0.0051	mg/Kg dry	1		SW-846 8260C	7/12/11	7/12/11 14:03	MFF
1,2-Dibromoethane (EDB)	ND	0.0013	mg/Kg dry	1		SW-846 8260C	7/12/11	7/12/11 14:03	MFF
Dibromomethane	ND	0.0025	mg/Kg dry	1		SW-846 8260C	7/12/11	7/12/11 14:03	MFF
1,2-Dichlorobenzene	ND	0.0025	mg/Kg dry	1		SW-846 8260C	7/12/11	7/12/11 14:03	MFF
1,3-Dichlorobenzene	ND	0.0025	mg/Kg dry	1		SW-846 8260C	7/12/11	7/12/11 14:03	MFF
1,4-Dichlorobenzene	ND	0.0025	mg/Kg dry	1		SW-846 8260C	7/12/11	7/12/11 14:03	MFF
trans-1,4-Dichloro-2-butene	ND	0.0051	mg/Kg dry	1		SW-846 8260C	7/12/11	7/12/11 14:03	MFF
Dichlorodifluoromethane (Freon 12)	ND	0.025	mg/Kg dry	1	L-03, V-05	SW-846 8260C	7/12/11	7/12/11 14:03	MFF
1,1-Dichloroethane	ND	0.0025	mg/Kg dry	1		SW-846 8260C	7/12/11	7/12/11 14:03	MFF
1,2-Dichloroethane	ND	0.0025	mg/Kg dry	1		SW-846 8260C	7/12/11	7/12/11 14:03	MFF
1,1-Dichloroethylene	ND	0.0051	mg/Kg dry	1		SW-846 8260C	7/12/11	7/12/11 14:03	MFF
cis-1,2-Dichloroethylene	ND	0.0025	mg/Kg dry	1		SW-846 8260C	7/12/11	7/12/11 14:03	MFF
trans-1,2-Dichloroethylene	ND	0.0025	mg/Kg dry	1		SW-846 8260C	7/12/11	7/12/11 14:03	MFF
1,2-Dichloropropane	ND	0.0025	mg/Kg dry	1		SW-846 8260C	7/12/11	7/12/11 14:03	MFF
1,3-Dichloropropane	ND	0.0013	mg/Kg dry	1		SW-846 8260C	7/12/11	7/12/11 14:03	MFF
2,2-Dichloropropane	ND	0.0025	mg/Kg dry	1		SW-846 8260C	7/12/11	7/12/11 14:03	MFF
1,1-Dichloropropene	ND	0.0025	mg/Kg dry	1		SW-846 8260C	7/12/11	7/12/11 14:03	MFF
cis-1,3-Dichloropropene	ND	0.0013	mg/Kg dry	1		SW-846 8260C	7/12/11	7/12/11 14:03	MFF
trans-1,3-Dichloropropene	ND	0.0013	mg/Kg dry	1		SW-846 8260C	7/12/11	7/12/11 14:03	MFF
Ethylbenzene	ND	0.0025	mg/Kg dry	1		SW-846 8260C	7/12/11	7/12/11 14:03	MFF
Hexachlorobutadiene	ND	0.0025	mg/Kg dry	1		SW-846 8260C	7/12/11	7/12/11 14:03	MFF
2-Hexanone (MBK)	ND	0.025	mg/Kg dry	1		SW-846 8260C	7/12/11	7/12/11 14:03	MFF
Isopropylbenzene (Cumene)	ND	0.0025	mg/Kg dry	1		SW-846 8260C	7/12/11	7/12/11 14:03	MFF

con-test® ANALYTICAL LABORATORY
39 Spruce Street * East Longmeadow, MA 01028 * FAX 413/525-6405 * TEL. 413/525-2332

Project Locatioo: Hartford, CT - Brainard Airport Sample Description: Work Order: 11G0202

Date Received: 7/8/2011

Field Sample #: GP-3 1-3ft

Sample ID: 11G0202-03 Start Date/Time: 7/7/2011 1:15:00PM

Samole Matrix: Soil Stop Date/Time: 7/7/2011 1:17:00PM

Volatile Organic Compounds by GC/MS

Analyte	Results	RL	Units	Dilution	Flag	Method	Date Prepared	Date/Time Analyzed	Analyst
p-Isopropyltoluene (p-Cymene)	ND	0.0025	mg/Kg dry	1		SW-846 8260C	7/12/11	7/12/11 14:03	MFF
Methyl tert-Butyl Ether (MTBE)	ND	0.0051	mg/Kg dry	1		SW-846 8260C	7/12/11	7/12/11 14:03	MFF
Methyleoe Chloride	ND	0.025	mg/Kg dry	1		SW-846 8260C	7/12/11	7/12/11 14:03	MFF
4-Methyl-2-pentanone (MIBK)	ND	0.025	mg/Kg dry	1		SW-846 8260C	7/12/11	7/12/11 14:03	MFF
Naphthalene	ND	0.0051	mg/Kg dry	1		SW-846 8260C	7/12/11	7/12/11 14:03	MFF
n-Propylbenzeoe	ND	0.0025	mg/Kg dry	1		SW-846 8260C	7/12/11	7/12/11 14:03	MFF
Styrene	ND	0.0025	mg/Kg dry	1		SW-846 8260C	7/12/11	7/12/11 14:03	MFF
1,1,1,2-Tetrachloroethane	ND	0.0025	mg/Kg dry	1		SW-846 8260C	7/12/11	7/12/11 14:03	MFF
1,1,2,2-Tetrachloroethane	ND	0.0013	mg/Kg dry	1		SW-846 8260C	7/12/11	7/12/11 14:03	MFF
Tetrachloroethylene	ND	0.0025	mg/Kg dry	1		SW-846 8260C	7/12/11	7/12/11 14:03	MFF
Tetrahydrofuran	ND	0.013	mg/Kg dry	1	L-01, V-16	SW-846 8260C	7/12/11	7/12/11 14:03	MFF
Tolueoe	ND	0.0025	mg/Kg dry	1		SW-846 8260C	7/12/11	7/12/11 14:03	MFF
1,2,3-Trichlorobenzene	ND	0.0025	mg/Kg dry	1		SW-846 8260C	7/12/11	7/12/11 14:03	MFF
1,2,4-Trichlorobenzene	ND	0.0025	mg/Kg dry	1		SW-846 8260C	7/12/11	7/12/11 14:03	MFF
1,1,1-Trichloroethane	ND	0.0025	mg/Kg dry	1		SW-846 8260C	7/12/11	7/12/11 14:03	MFF
1,1,2-Trichloroethane	ND	0.0025	mg/Kg dry	1		SW-846 8260C	7/12/11	7/12/11 14:03	MFF
Trichloroethyleoe	ND	0.0025	mg/Kg dry	1		SW-846 8260C	7/12/11	7/12/11 14:03	MFF
Trichlorofluoromethane (Freon 11)	ND	0.013	mg/Kg dry	1		SW-846 8260C	7/12/11	7/12/11 14:03	MFF
1,2,3-Trichloropropane	ND	0.0025	mg/Kg dry	1		SW-846 8260C	7/12/11	7/12/11 14:03	MFF
1,1,2-Trichloro-1,2,2-trifluoroethane (Freon 113)	ND	0.013	mg/Kg dry	1		SW-846 8260C	7/12/11	7/12/11 14:03	MFF
1,2,4-Trimethylbenzene	ND	0.0025	mg/Kg dry	1		SW-846 8260C	7/12/11	7/12/11 14:03	MFF
1,3,5-Trimethylbenzene	ND	0.0025	mg/Kg dry	1		SW-846 8260C	7/12/11	7/12/11 14:03	MFF
Vinyl Chloride	ND	0.013	mg/Kg dry	1		SW-846 8260C	7/12/11	7/12/11 14:03	MFF
m+p Xylene	ND	0.0051	mg/Kg dry	1		SW-846 8260C	7/12/11	7/12/11 14:03	MFF
o-Xylene	ND	0.0025	mg/Kg dry	1		SW-846 8260C	7/12/11	7/12/11 14:03	MFF

Surrogates	% Recovery	Recovery Limits	Flag	
1,2-Dichloroethane-d4	96.7	70-130		7/12/11 14:03
Toluene-d8	103	70-130		7/12/11 14:03
4-Bromofluorobenzene	92.3	70-130		7/12/11 14:03

con-test® ANALYTICAL LABORATORY
39 Spruce Street * East Longmeadow, MA 01028 * FAX 413/525-6405 * TEL. 413/525-2332

Project Location: Hartford, CT - Brainard Airport | Sample Description: | Work Order: 11G0202

Date Received: 7/8/2011

Field Sample #: GP-3 1-3ft

Sample ID: 11G0202-03 | Start Date/Time: 7/7/2011 1:15:00PM

Sample Matrix: Soil | Stop Date/Time: 7/7/2011 1:17:00PM

Semivolatile Organic Compounds by GC/MS

Analyte	Results	RL	Units	Dilution	Flag	Method	Date Prepared	Date/Time Analyzed	Analyst
Acenaphthene	ND	0.23	mg/Kg dry	1		SW-846 8270D	7/12/11	7/19/11 14:16	BGL
Acenaphthylene	ND	0.23	mg/Kg dry	1		SW-846 8270D	7/12/11	7/19/11 14:16	BGL
Aniline	ND	0.46	mg/Kg dry	1		SW-846 8270D	7/12/11	7/19/11 14:16	BGL
Anthracene	ND	0.23	mg/Kg dry	1		SW-846 8270D	7/12/11	7/19/11 14:16	BGL
Benzo(a)anthracene	ND	0.23	mg/Kg dry	1		SW-846 8270D	7/12/11	7/19/11 14:16	BGL
Benzo(a)pyrene	ND	0.23	mg/Kg dry	1		SW-846 8270D	7/12/11	7/19/11 14:16	BGL
Benzo(b)fluoranthene	0.23	0.23	mg/Kg dry	1		SW-846 8270D	7/12/11	7/19/11 14:16	BGL
Benzo(g,h,i)perylene	ND	0.23	mg/Kg dry	1		SW-846 8270D	7/12/11	7/19/11 14:16	BGL
Benzo(k)fluoranthene	ND	0.23	mg/Kg dry	1		SW-846 8270D	7/12/11	7/19/11 14:16	BGL
Bis(2-chloroethoxy)methane	ND	0.46	mg/Kg dry	1		SW-846 8270D	7/12/11	7/19/11 14:16	BGL
Bis(2-chloroethyl)ether	ND	0.46	mg/Kg dry	1		SW-846 8270D	7/12/11	7/19/11 14:16	BGL
Bis(2-chloroisopropyl)ether	ND	0.46	mg/Kg dry	1		SW-846 8270D	7/12/11	7/19/11 14:16	BGL
Bis(2-Ethylhexyl)phthalate	ND	0.46	mg/Kg dry	1		SW-846 8270D	7/12/11	7/19/11 14:16	BGL
4-Bromophenylphenylether	ND	0.46	mg/Kg dry	1		SW-846 8270D	7/12/11	7/19/11 14:16	BGL
Butylbenzylphthalate	ND	0.89	mg/Kg dry	1		SW-846 8270D	7/12/11	7/19/11 14:16	BGL
Carbazole	ND	0.23	mg/Kg dry	1		SW-846 8270D	7/12/11	7/19/11 14:16	BGL
4-Chloroaniline	ND	0.89	mg/Kg dry	1		SW-846 8270D	7/12/11	7/19/11 14:16	BGL
4-Chloro-3-methylphenol	ND	0.89	mg/Kg dry	1		SW-846 8270D	7/12/11	7/19/11 14:16	BGL
2-Chloronaphthalene	ND	0.46	mg/Kg dry	1		SW-846 8270D	7/12/11	7/19/11 14:16	BGL
2-Chlorophenol	ND	0.46	mg/Kg dry	1		SW-846 8270D	7/12/11	7/19/11 14:16	BGL
4-Chlorophenylphenylether	ND	0.46	mg/Kg dry	1		SW-846 8270D	7/12/11	7/19/11 14:16	BGL
Chrysene	ND	0.23	mg/Kg dry	1		SW-846 8270D	7/12/11	7/19/11 14:16	BGL
Dibenz(a,h)anthracene	ND	0.23	mg/Kg dry	1		SW-846 8270D	7/12/11	7/19/11 14:16	BGL
Dibenzofuran	ND	0.46	mg/Kg dry	1		SW-846 8270D	7/12/11	7/19/11 14:16	BGL
Di-n-butylphthalate	ND	0.46	mg/Kg dry	1		SW-846 8270D	7/12/11	7/19/11 14:16	BGL
3,3-Dichlorobenzidine	ND	0.23	mg/Kg dry	1		SW-846 8270D	7/12/11	7/19/11 14:16	BGL
2,4-Dichlorophenol	ND	0.46	mg/Kg dry	1		SW-846 8270D	7/12/11	7/19/11 14:16	BGL
Diethylphthalate	ND	0.46	mg/Kg dry	1		SW-846 8270D	7/12/11	7/19/11 14:16	BGL
2,4-Dimethylphenol	ND	0.46	mg/Kg dry	1		SW-846 8270D	7/12/11	7/19/11 14:16	BGL
Dimethylphthalate	ND	0.89	mg/Kg dry	1		SW-846 8270D	7/12/11	7/19/11 14:16	BGL
4,6-Dinitro-2-methylphenol	ND	0.46	mg/Kg dry	1	V-04, V-20	SW-846 8270D	7/12/11	7/19/11 14:16	BGL
2,4-Dinitrophenol	ND	0.89	mg/Kg dry	1	V-04, V-20	SW-846 8270D	7/12/11	7/19/11 14:16	BGL
2,4-Dinitrotoluene	ND	0.46	mg/Kg dry	1		SW-846 8270D	7/12/11	7/19/11 14:16	BGL
2,6-Dinitrotoluene	ND	0.46	mg/Kg dry	1		SW-846 8270D	7/12/11	7/19/11 14:16	BGL
Di-n-octylphthalate	ND	0.89	mg/Kg dry	1		SW-846 8270D	7/12/11	7/19/11 14:16	BGL
Fluoranthene	0.36	0.23	mg/Kg dry	1		SW-846 8270D	7/12/11	7/19/11 14:16	BGL
Fluorene	ND	0.23	mg/Kg dry	1		SW-846 8270D	7/12/11	7/19/11 14:16	BGL
Hexachlorobenzene	ND	0.46	mg/Kg dry	1		SW-846 8270D	7/12/11	7/19/11 14:16	BGL
Hexachlorobutadiene	ND	0.46	mg/Kg dry	1		SW-846 8270D	7/12/11	7/19/11 14:16	BGL
Hexachlorocyclopentadiene	ND	0.89	mg/Kg dry	1		SW-846 8270D	7/12/11	7/19/11 14:16	BGL
Hexachloroethane	ND	0.46	mg/Kg dry	1		SW-846 8270D	7/12/11	7/19/11 14:16	BGL
Indeno(1,2,3-cd)pyrene	ND	0.23	mg/Kg dry	1		SW-846 8270D	7/12/11	7/19/11 14:16	BGL
Isophorone	ND	0.46	mg/Kg dry	1		SW-846 8270D	7/12/11	7/19/11 14:16	BGL

con-test® ANALYTICAL LABORATORY
39 Spruce Street * East Longmeadow, MA 01028 * FAX 413/525-6405 * TEL. 413/525-2332

Project Location: Hartford, CT - Brainard Airport Sample Description: Work Order: 11G0202

Date Received: 7/8/2011

Field Sample #: GP-3 1-3ft

Sample ID: 11G0202-03 Start Date/Time: 7/7/2011 1:15:00PM

Sample Matrix: Soil Stop Date/Time: 7/7/2011 1:17:00PM

Semivolatile Organic Compounds by GC/MS

Analyte	Results	RL	Units	Dilution	Flag	Method	Date Prepared	Date/Time Analyzed	Analyst
2-Methylnaphthalene	ND	0.23	mg/Kg dry	1		SW-846 8270D	7/12/11	7/19/11 14:16	BGL
2-Methylphenol	ND	0.46	mg/Kg dry	1		SW-846 8270D	7/12/11	7/19/11 14:16	BGL
3/4-Methylphenol	ND	0.46	mg/Kg dry	1		SW-846 8270D	7/12/11	7/19/11 14:16	BGL
Naphthalene	ND	0.23	mg/Kg dry	1		SW-846 8270D	7/12/11	7/19/11 14:16	BGL
2-Nitroaniline	ND	0.46	mg/Kg dry	1		SW-846 8270D	7/12/11	7/19/11 14:16	BGL
3-Nitroaniline	ND	0.46	mg/Kg dry	1		SW-846 8270D	7/12/11	7/19/11 14:16	BGL
4-Nitroaniline	ND	0.46	mg/Kg dry	1		SW-846 8270D	7/12/11	7/19/11 14:16	BGL
Nitrobenzene	ND	0.46	mg/Kg dry	1		SW-846 8270D	7/12/11	7/19/11 14:16	BGL
2-Nitrophenol	ND	0.46	mg/Kg dry	1		SW-846 8270D	7/12/11	7/19/11 14:16	BGL
4-Nitrophenol	ND	0.89	mg/Kg dry	1		SW-846 8270D	7/12/11	7/19/11 14:16	BGL
N-Nitrosodiphenylamine	ND	0.46	mg/Kg dry	1		SW-846 8270D	7/12/11	7/19/11 14:16	BGL
N-Nitrosodi-n-propylamine	ND	0.46	mg/Kg dry	1		SW-846 8270D	7/12/11	7/19/11 14:16	BGL
Pentachloronitrobenzene	ND	0.46	mg/Kg dry	1	V-16	SW-846 8270D	7/12/11	7/19/11 14:16	BGL
Pentachlorophenol	ND	0.46	mg/Kg dry	1		SW-846 8270D	7/12/11	7/19/11 14:16	BGL
Phenanthrene	ND	0.23	mg/Kg dry	1		SW-846 8270D	7/12/11	7/19/11 14:16	BGL
Phenol	ND	0.46	mg/Kg dry	1		SW-846 8270D	7/12/11	7/19/11 14:16	BGL
Pyrene	0.31	0.23	mg/Kg dry	1		SW-846 8270D	7/12/11	7/19/11 14:16	BGL
Pyridine	ND	0.46	mg/Kg dry	1		SW-846 8270D	7/12/11	7/19/11 14:16	BGL
1,2,4,5-Tetrachlorobenzene	ND	0.46	mg/Kg dry	1		SW-846 8270D	7/12/11	7/19/11 14:16	BGL
1,2,4-Trichlorobenzene	ND	0.46	mg/Kg dry	1		SW-846 8270D	7/12/11	7/19/11 14:16	BGL
2,4,5-Trichlorophenol	ND	0.46	mg/Kg dry	1		SW-846 8270D	7/12/11	7/19/11 14:16	BGL
2,4,6-Trichlorophenol	ND	0.46	mg/Kg dry	1		SW-846 8270D	7/12/11	7/19/11 14:16	BGL

Surrogates	% Recovery	Recovery Limits	Flag	
2-Fluorophenol	77.2	30-130		7/19/11 14:16
Phenol-d6	76.2	30-130		7/19/11 14:16
Nitrobenzene-d5	67.9	30-130		7/19/11 14:16
2-Fluorobiphenyl	50.3	30-130		7/19/11 14:16
2,4,6-Tribromophenol	40.1	30-130		7/19/11 14:16
Terphenyl-d14	59.1	30-130		7/19/11 14:16

con-test® ANALYTICAL LABORATORY
39 Spruce Street * East Longmeadow, MA 01028 * FAX 413/525-6405 * TEL. 413/525-2332

Project Location: Hartford, CT - Brainard Airport
Sample Description:
Work Order: 11G0202

Date Received: 7/8/2011

Field Sample #: GP-3 1-3ft

Sample ID: 11G0202-03

Start Date/Time: 7/7/2011 1:15:00PM

Samole Matrix: Soil

Stop Date/Time: 7/7/2011 1:17:00PM

Polychlorinated Biphenyls By GC/ECD

Analyte	Results	RL	Units	Dilution	Flag	Method	Date Prepared	Date/Time Analyzed	Analyst
Aroclor-1016 [1]	ND	0.13	mg/Kg dry	1		SW-846 8082A	7/13/11	7/15/11 15:16	PJG
Aroclor-1221 [1]	ND	0.13	mg/Kg dry	1		SW-846 8082A	7/13/11	7/15/11 15:16	PJG
Aroclor-1232 [1]	ND	0.13	mg/Kg dry	1		SW-846 8082A	7/13/11	7/15/11 15:16	PJG
Aroclor-1242 [1]	ND	0.13	mg/Kg dry	1		SW-846 8082A	7/13/11	7/15/11 15:16	PJG
Aroclor-1248 [1]	ND	0.13	mg/Kg dry	1		SW-846 8082A	7/13/11	7/15/11 15:16	PJG
Aroclor-1254 [1]	ND	0.13	mg/Kg dry	1		SW-846 8082A	7/13/11	7/15/11 15:16	PJG
Aroclor-1260 [1]	ND	0.13	mg/Kg dry	1		SW-846 8082A	7/13/11	7/15/11 15:16	PJG
Aroclor-1262 [1]	ND	0.13	mg/Kg dry	1		SW-846 8082A	7/13/11	7/15/11 15:16	PJG
Aroclor-1268 [1]	ND	0.13	mg/Kg dry	1		SW-846 8082A	7/13/11	7/15/11 15:16	PJG

Surrogates	% Recovery	Recovery Limits	Flag	
Decachlorobiphenyl [1]	76.3	30-150		7/15/11 15:16
Decachlorobiphenyl [2]	76.7	30-150		7/15/11 15:16
Tetrachloro-m-xylene [1]	87.7	30-150		7/15/11 15:16
Tetrachloro-m-xylene [2]	92.5	30-150		7/15/11 15:16

con-test® ANALYTICAL LABORATORY
39 Spruce Street * East Longmeadow, MA 01028 * FAX 413/525-6405 * TEL. 413/525-2332

Project Location: Hartford, CT - Brainard Airport Sample Description: Work Order: 11G0202

Date Received: 7/8/2011

Field Sample #: GP-3 1-3ft

Sample ID: 11G0202-03 Start Date/Time: 7/7/2011 1:15:00PM

Sample Matrix: Soil Stop Date/Time: 7/7/2011 1:17:00PM

Petroleum Hydrocarbons Analyses

Analyte	Results	RL	Units	Dilution	Flag	Method	Date Prepared	Date/Time Analyzed	Analyst
CT ETPH	160	140	mg/Kg dry	10		CTDEP ETPH	7/9/11	7/12/11 19:07	CJM

Surrogates	% Recovery	Recovery Limits	Flag	
o-Terphenyl	56.2	50-150		7/12/11 19:07

con-test® ANALYTICAL LABORATORY
39 Spruce Street * East Longmeadow, MA 01028 * FAX 413/525-6405 * TEL. 413/525-2332

Project Location: Hartford, CT - Brainard Airport
Sample Description:
Work Order: 11G0202

Date Received: 7/8/2011

Field Sample #: GP-3 1-3ft

Sample ID: 11G0202-03

Start Date/Time: 7/7/2011 1:15:00PM

Sample Matrix: Soil

Stop Date/Time: 7/7/2011 1:17:00PM

Metals Analyses (Total)

Analyte	Results	RL	Units	Dilution	Flag	Method	Date Prepared	Date/Time Analyzed	Analyst
Arsenic	ND	3.6	mg/Kg dry	1		SW-846 6010C	7/11/11	7/12/11 14:19	OP
Barium	240	3.6	mg/Kg dry	1		SW-846 6010C	7/11/11	7/12/11 14:19	OP
Cadmium	0.38	0.36	mg/Kg dry	1		SW-846 6010C	7/11/11	7/12/11 14:19	OP
Chromium	42	0.72	mg/Kg dry	1		SW-846 6010C	7/11/11	7/12/11 14:19	OP
Lead	28	1.1	mg/Kg dry	1		SW-846 6010C	7/11/11	7/12/11 14:19	OP
Mercury	0.19	0.032	mg/Kg dry	1		SW-846 7471B	7/11/11	7/13/11 14:25	CWB
Selenium	ND	7.2	mg/Kg dry	1		SW-846 6010C	7/11/11	7/14/11 21:42	KSH
Silver	ND	0.72	mg/Kg dry	1		SW-846 6010C	7/11/11	7/12/11 14:19	OP

con-test® ANALYTICAL LABORATORY
39 Spruce Street * East Longmeadow, MA 01028 * FAX 413/525-6405 * TEL. 413/525-2332

Project Location: Hartford, CT - Brainard Airport | Sample Description: | Work Order: 11G0202

Date Received: 7/8/2011

Field Sample #: GP-3 1-3ft

Sample ID: 11G0202-03 | Start Date/Time: 7/7/2011 1:15:00PM

Sample Matrix: Soil | Stop Date/Time: 7/7/2011 1:17:00PM

Conventional Chemistry Parameters by EPA/APHA/SW-846 Methods (Total)

Analyte	Results	RL	Units	Dilution	Flag	Method	Date Prepared	Date/Time Analyzed	Analyst
% Solids	73.8		% Wt	1		SM 2540G	7/11/11	7/14/11 10:09	NH

con-test® ANALYTICAL LABORATORY
39 Spruce Street * East Longmeadow, MA 01028 * FAX 413/525-6405 * TEL. 413/525-2332

Project Location: Hartford, CT - Brainard Airport
Sample Description:
Work Order: 11G0202

Date Received: 7/8/2011

Field Sample #: GP-3 1-3ft

Sample ID: 11G0202-03

Start Date/Time: 7/7/2011 1:15:00PM

Sample Matrix: Soil

Stop Date/Time: 7/7/2011 1:17:00PM

SPLP - Metals Analyses

Analyte	Results	RL	Units	Dilution	Flag	Method	Date Prepared	Date/Time Analyzed	Analyst
Arsenic	ND	2.0	µg/L	5		SW-846 6020A	7/15/11	7/15/11 14:12	KSH
Barium	110	50	µg/L	5		SW-846 6020A	7/15/11	7/15/11 14:12	KSH
Cadmium	ND	2.5	µg/L	5		SW-846 6020A	7/15/11	7/15/11 14:12	KSH
Chromium	ND	5.0	µg/L	5		SW-846 6020A	7/15/11	7/15/11 14:12	KSH
Lead	ND	5.0	µg/L	5		SW-846 6020A	7/15/11	7/15/11 14:12	KSH
Mercury	ND	0.00010	mg/L	1		SW-846 7470A	7/14/11	7/15/11 13:46	CWB
Selenium	ND	25	µg/L	5		SW-846 6020A	7/15/11	7/15/11 14:12	KSH
Silver	ND	2.5	µg/L	5		SW-846 6020A	7/15/11	7/15/11 14:12	KSH

con-test® ANALYTICAL LABORATORY
39 Spruce Street * East Longmeadow, MA 01028 * FAX 413/525-6405 * TEL. 413/525-2332

Project Location: Hartford, CT - Brainard Airport | Sample Description: | Work Order: 11G0202

Date Received: 7/8/2011

Field Sample #: GP-4 1-3ft

Sample ID: 11G0202-04 | Start Date/Time: 7/7/2011 7:25:00AM

Sample Matrix: Soil | Stop Date/Time: 7/7/2011 7:27:00AM

Volatile Organic Compounds by GC/MS

Analyte	Results	RL	Units	Dilution	Flag	Method	Date Prepared	Date/Time Analyzed	Analyst
Acetone	ND	0.14	mg/Kg dry	1	V-16	SW-846 8260C	7/12/11	7/12/11 14:29	MFF
Acrylonitrile	ND	0.0085	mg/Kg dry	1		SW-846 8260C	7/12/11	7/12/11 14:29	MFF
Benzene	ND	0.0028	mg/Kg dry	1		SW-846 8260C	7/12/11	7/12/11 14:29	MFF
Bromobenzene	ND	0.0028	mg/Kg dry	1		SW-846 8260C	7/12/11	7/12/11 14:29	MFF
Bromodichloromethane	ND	0.0028	mg/Kg dry	1		SW-846 8260C	7/12/11	7/12/11 14:29	MFF
Bromoform	ND	0.0028	mg/Kg dry	1		SW-846 8260C	7/12/11	7/12/11 14:29	MFF
Bromomethane	ND	0.014	mg/Kg dry	1		SW-846 8260C	7/12/11	7/12/11 14:29	MFF
2-Butanone (MEK)	ND	0.056	mg/Kg dry	1	V-16	SW-846 8260C	7/12/11	7/12/11 14:29	MFF
n-Butylbenzene	ND	0.0028	mg/Kg dry	1		SW-846 8260C	7/12/11	7/12/11 14:29	MFF
sec-Butylbenzene	ND	0.0028	mg/Kg dry	1		SW-846 8260C	7/12/11	7/12/11 14:29	MFF
tert-Butylbenzene	ND	0.0028	mg/Kg dry	1		SW-846 8260C	7/12/11	7/12/11 14:29	MFF
Carbon Disulfide	ND	0.0085	mg/Kg dry	1		SW-846 8260C	7/12/11	7/12/11 14:29	MFF
Carbon Tetrachloride	ND	0.0028	mg/Kg dry	1		SW-846 8260C	7/12/11	7/12/11 14:29	MFF
Chlorobenzene	ND	0.0028	mg/Kg dry	1		SW-846 8260C	7/12/11	7/12/11 14:29	MFF
Chlorodibromomethane	ND	0.0014	mg/Kg dry	1		SW-846 8260C	7/12/11	7/12/11 14:29	MFF
Chloroethane	ND	0.028	mg/Kg dry	1		SW-846 8260C	7/12/11	7/12/11 14:29	MFF
Chloroform	ND	0.0056	mg/Kg dry	1		SW-846 8260C	7/12/11	7/12/11 14:29	MFF
Chloromethane	ND	0.014	mg/Kg dry	1		SW-846 8260C	7/12/11	7/12/11 14:29	MFF
2-Chlorotoluene	ND	0.0028	mg/Kg dry	1		SW-846 8260C	7/12/11	7/12/11 14:29	MFF
4-Chlorotoluene	ND	0.0028	mg/Kg dry	1		SW-846 8260C	7/12/11	7/12/11 14:29	MFF
1,2-Dibromo-3-chloropropane (DBCP)	ND	0.0056	mg/Kg dry	1		SW-846 8260C	7/12/11	7/12/11 14:29	MFF
1,2-Dibromoethane (EDB)	ND	0.0014	mg/Kg dry	1		SW-846 8260C	7/12/11	7/12/11 14:29	MFF
Dibromomethane	ND	0.0028	mg/Kg dry	1		SW-846 8260C	7/12/11	7/12/11 14:29	MFF
1,2-Dichlorobenzene	ND	0.0028	mg/Kg dry	1		SW-846 8260C	7/12/11	7/12/11 14:29	MFF
1,3-Dichlorobenzene	ND	0.0028	mg/Kg dry	1		SW-846 8260C	7/12/11	7/12/11 14:29	MFF
1,4-Dichlorobenzene	ND	0.0028	mg/Kg dry	1		SW-846 8260C	7/12/11	7/12/11 14:29	MFF
trans-1,4-Dichloro-2-butene	ND	0.0056	mg/Kg dry	1		SW-846 8260C	7/12/11	7/12/11 14:29	MFF
Dichlorodifluoromethane (Freon 12)	ND	0.028	mg/Kg dry	1	L-03, V-05	SW-846 8260C	7/12/11	7/12/11 14:29	MFF
1,1-Dichloroethane	ND	0.0028	mg/Kg dry	1		SW-846 8260C	7/12/11	7/12/11 14:29	MFF
1,2-Dichloroethane	ND	0.0028	mg/Kg dry	1		SW-846 8260C	7/12/11	7/12/11 14:29	MFF
1,1-Dichloroethylene	ND	0.0056	mg/Kg dry	1		SW-846 8260C	7/12/11	7/12/11 14:29	MFF
cis-1,2-Dichloroethylene	ND	0.0028	mg/Kg dry	1		SW-846 8260C	7/12/11	7/12/11 14:29	MFF
trans-1,2-Dichloroethylene	ND	0.0028	mg/Kg dry	1		SW-846 8260C	7/12/11	7/12/11 14:29	MFF
1,2-Dichloropropane	ND	0.0028	mg/Kg dry	1		SW-846 8260C	7/12/11	7/12/11 14:29	MFF
1,3-Dichloropropane	ND	0.0014	mg/Kg dry	1		SW-846 8260C	7/12/11	7/12/11 14:29	MFF
2,2-Dichloropropane	ND	0.0028	mg/Kg dry	1		SW-846 8260C	7/12/11	7/12/11 14:29	MFF
1,1-Dichloropropene	ND	0.0028	mg/Kg dry	1		SW-846 8260C	7/12/11	7/12/11 14:29	MFF
cis-1,3-Dichloropropene	ND	0.0014	mg/Kg dry	1		SW-846 8260C	7/12/11	7/12/11 14:29	MFF
trans-1,3-Dichloropropene	ND	0.0014	mg/Kg dry	1		SW-846 8260C	7/12/11	7/12/11 14:29	MFF
Ethylbenzene	ND	0.0028	mg/Kg dry	1		SW-846 8260C	7/12/11	7/12/11 14:29	MFF
Hexachlorobutadiene	ND	0.0028	mg/Kg dry	1		SW-846 8260C	7/12/11	7/12/11 14:29	MFF
2-Hexanone (MBK)	ND	0.028	mg/Kg dry	1		SW-846 8260C	7/12/11	7/12/11 14:29	MFF
Isopropylbenzene (Cumene)	ND	0.0028	mg/Kg dry	1		SW-846 8260C	7/12/11	7/12/11 14:29	MFF

con-test® ANALYTICAL LABORATORY
39 Spruce Street * East Longmeadow, MA 01028 * FAX 413/525-6405 * TEL. 413/525-2332

Project Location: Hartford, CT - Brainard Airport
Sample Description:
Work Order: 11G0202

Date Received: 7/8/2011

Field Sample #: GP-4 1-3ft

Sample ID: 11G0202-04
Start Date/Time: 7/7/2011 7:25:00AM

Sample Matrix: Soil
Stop Date/Time: 7/7/2011 7:27:00AM

Volatile Organic Compounds by GC/MS

Analyte	Results	RL	Units	Dilution	Flag	Method	Date Prepared	Date/Time Analyzed	Analyst
p-Isopropyltoluene (p-Cymene)	ND	0.0028	mg/Kg dry	1		SW-846 8260C	7/12/11	7/12/11 14:29	MFF
Methyl tert-Butyl Ether (MTBE)	ND	0.0056	mg/Kg dry	1		SW-846 8260C	7/12/11	7/12/11 14:29	MFF
Methylene Chloride	ND	0.028	mg/Kg dry	1		SW-846 8260C	7/12/11	7/12/11 14:29	MFF
4-Methyl-2-pentanone (MIBK)	ND	0.028	mg/Kg dry	1		SW-846 8260C	7/12/11	7/12/11 14:29	MFF
Naphthalene	ND	0.0056	mg/Kg dry	1		SW-846 8260C	7/12/11	7/12/11 14:29	MFF
n-Propylbenzene	ND	0.0028	mg/Kg dry	1		SW-846 8260C	7/12/11	7/12/11 14:29	MFF
Styrene	ND	0.0028	mg/Kg dry	1		SW-846 8260C	7/12/11	7/12/11 14:29	MFF
1,1,1,2-Tetrachloroethane	ND	0.0028	mg/Kg dry	1		SW-846 8260C	7/12/11	7/12/11 14:29	MFF
1,1,2,2-Tetrachloroethane	ND	0.0014	mg/Kg dry	1		SW-846 8260C	7/12/11	7/12/11 14:29	MFF
Tetrachloroethylene	ND	0.0028	mg/Kg dry	1		SW-846 8260C	7/12/11	7/12/11 14:29	MFF
Tetrahydrofuran	ND	0.014	mg/Kg dry	1	L-01, V-16	SW-846 8260C	7/12/11	7/12/11 14:29	MFF
Toluene	ND	0.0028	mg/Kg dry	1		SW-846 8260C	7/12/11	7/12/11 14:29	MFF
1,2,3-Trichlorobenzene	ND	0.0028	mg/Kg dry	1		SW-846 8260C	7/12/11	7/12/11 14:29	MFF
1,2,4-Trichlorobenzene	ND	0.0028	mg/Kg dry	1		SW-846 8260C	7/12/11	7/12/11 14:29	MFF
1,1,1-Trichloroethane	ND	0.0028	mg/Kg dry	1		SW-846 8260C	7/12/11	7/12/11 14:29	MFF
1,1,2-Trichloroethane	ND	0.0028	mg/Kg dry	1		SW-846 8260C	7/12/11	7/12/11 14:29	MFF
Trichloroethylene	ND	0.0028	mg/Kg dry	1		SW-846 8260C	7/12/11	7/12/11 14:29	MFF
Trichlorofluoromethane (Freon 11)	ND	0.014	mg/Kg dry	1		SW-846 8260C	7/12/11	7/12/11 14:29	MFF
1,2,3-Trichloropropane	ND	0.0028	mg/Kg dry	1		SW-846 8260C	7/12/11	7/12/11 14:29	MFF
1,1,2-Trichloro-1,2,2-trifluoroethane (Freon 113)	ND	0.014	mg/Kg dry	1		SW-846 8260C	7/12/11	7/12/11 14:29	MFF
1,2,4-Trimethylbenzene	ND	0.0028	mg/Kg dry	1		SW-846 8260C	7/12/11	7/12/11 14:29	MFF
1,3,5-Trimethylbenzene	ND	0.0028	mg/Kg dry	1		SW-846 8260C	7/12/11	7/12/11 14:29	MFF
Vinyl Chloride	ND	0.014	mg/Kg dry	1		SW-846 8260C	7/12/11	7/12/11 14:29	MFF
m+p Xylene	ND	0.0056	mg/Kg dry	1		SW-846 8260C	7/12/11	7/12/11 14:29	MFF
o-Xylene	ND	0.0028	mg/Kg dry	1		SW-846 8260C	7/12/11	7/12/11 14:29	MFF

Surrogates	% Recovery	Recovery Limits	Flag	
1,2-Dichloroethane-d4	101	70-130		7/12/11 14:29
Toluene-d8	104	70-130		7/12/11 14:29
4-Bromofluorobenzene	92.2	70-130		7/12/11 14:29

con-test® ANALYTICAL LABORATORY
39 Spruce Street * East Longmeadow, MA 01028 * FAX 413/525-6405 * TEL. 413/525-2332

Project Location: Hartford, CT - Brainard Airport Sample Description: Work Order: 11G0202

Date Received: 7/8/2011

Field Sample #: GP-4 1-3ft

Sample ID: 11G0202-04 Start Date/Time: 7/7/2011 7:25:00AM

Sample Matrix: Soil Stop Date/Time: 7/7/2011 7:27:00AM

Semivolatile Organic Compounds by GC/MS

Analyte	Results	RL	Units	Dilution	Flag	Method	Date Prepared	Date/Time Analyzed	Analyst
Acenaphthene	ND	0.22	mg/Kg dry	1		SW-846 8270D	7/12/11	7/15/11 16:06	BGL
Acenaphthylene	ND	0.22	mg/Kg dry	1		SW-846 8270D	7/12/11	7/15/11 16:06	BGL
Aniline	ND	0.44	mg/Kg dry	1		SW-846 8270D	7/12/11	7/15/11 16:06	BGL
Anthracene	ND	0.22	mg/Kg dry	1		SW-846 8270D	7/12/11	7/15/11 16:06	BGL
Benzo(a)anthracene	ND	0.22	mg/Kg dry	1		SW-846 8270D	7/12/11	7/15/11 16:06	BGL
Benzo(a)pyrene	ND	0.22	mg/Kg dry	1		SW-846 8270D	7/12/11	7/15/11 16:06	BGL
Benzo(b)fluoranthene	ND	0.22	mg/Kg dry	1		SW-846 8270D	7/12/11	7/15/11 16:06	BGL
Benzo(g,h,i)perylene	ND	0.22	mg/Kg dry	1	V-04	SW-846 8270D	7/12/11	7/15/11 16:06	BGL
Benzo(k)fluoranthene	ND	0.22	mg/Kg dry	1		SW-846 8270D	7/12/11	7/15/11 16:06	BGL
Bis(2-chloroethoxy)methane	ND	0.44	mg/Kg dry	1		SW-846 8270D	7/12/11	7/15/11 16:06	BGL
Bis(2-chloroethyl)ether	ND	0.44	mg/Kg dry	1		SW-846 8270D	7/12/11	7/15/11 16:06	BGL
Bis(2-chloroisopropyl)ether	ND	0.44	mg/Kg dry	1		SW-846 8270D	7/12/11	7/15/11 16:06	BGL
Bis(2-Ethylhexyl)phthalate	ND	0.44	mg/Kg dry	1		SW-846 8270D	7/12/11	7/15/11 16:06	BGL
4-Bromophenylphenylether	ND	0.44	mg/Kg dry	1		SW-846 8270D	7/12/11	7/15/11 16:06	BGL
Butylbenzylphthalate	ND	0.86	mg/Kg dry	1		SW-846 8270D	7/12/11	7/15/11 16:06	BGL
Carbazole	ND	0.22	mg/Kg dry	1		SW-846 8270D	7/12/11	7/15/11 16:06	BGL
4-Chloroaniline	ND	0.86	mg/Kg dry	1		SW-846 8270D	7/12/11	7/15/11 16:06	BGL
4-Chloro-3-methylphenol	ND	0.86	mg/Kg dry	1		SW-846 8270D	7/12/11	7/15/11 16:06	BGL
2-Chloronaphthalene	ND	0.44	mg/Kg dry	1		SW-846 8270D	7/12/11	7/15/11 16:06	BGL
2-Chlorophenol	ND	0.44	mg/Kg dry	1		SW-846 8270D	7/12/11	7/15/11 16:06	BGL
4-Chlorophenylphenylether	ND	0.44	mg/Kg dry	1		SW-846 8270D	7/12/11	7/15/11 16:06	BGL
Chrysene	ND	0.22	mg/Kg dry	1		SW-846 8270D	7/12/11	7/15/11 16:06	BGL
Dibenz(a,h)anthracene	ND	0.22	mg/Kg dry	1		SW-846 8270D	7/12/11	7/15/11 16:06	BGL
Dibenzofuran	ND	0.44	mg/Kg dry	1		SW-846 8270D	7/12/11	7/15/11 16:06	BGL
Di-n-hutylphthalate	ND	0.44	mg/Kg dry	1		SW-846 8270D	7/12/11	7/15/11 16:06	BGL
3,3-Dichlorobenzidine	ND	0.22	mg/Kg dry	1		SW-846 8270D	7/12/11	7/15/11 16:06	BGL
2,4-Dichlorophenol	ND	0.44	mg/Kg dry	1		SW-846 8270D	7/12/11	7/15/11 16:06	BGL
Diethylphthalate	ND	0.44	mg/Kg dry	1		SW-846 8270D	7/12/11	7/15/11 16:06	BGL
2,4-Dimethylphenol	ND	0.44	mg/Kg dry	1		SW-846 8270D	7/12/11	7/15/11 16:06	BGL
Dimethylphthalate	ND	0.86	mg/Kg dry	1		SW-846 8270D	7/12/11	7/15/11 16:06	BGL
4,6-Dinitro-2-methylphenol	ND	0.44	mg/Kg dry	1		SW-846 8270D	7/12/11	7/15/11 16:06	BGL
2,4-Dinitrophenol	ND	0.86	mg/Kg dry	1		SW-846 8270D	7/12/11	7/15/11 16:06	BGL
2,4-Dinitrotoluene	ND	0.44	mg/Kg dry	1		SW-846 8270D	7/12/11	7/15/11 16:06	BGL
2,6-Dinitrotoluene	ND	0.44	mg/Kg dry	1		SW-846 8270D	7/12/11	7/15/11 16:06	BGL
Di-n-octylphthalate	ND	0.86	mg/Kg dry	1		SW-846 8270D	7/12/11	7/15/11 16:06	BGL
Fluoranthene	ND	0.22	mg/Kg dry	1		SW-846 8270D	7/12/11	7/15/11 16:06	BGL
Fluorene	ND	0.22	mg/Kg dry	1		SW-846 8270D	7/12/11	7/15/11 16:06	BGL
Hexachlorobenzene	ND	0.44	mg/Kg dry	1		SW-846 8270D	7/12/11	7/15/11 16:06	BGL
Hexachlorobutadiene	ND	0.44	mg/Kg dry	1		SW-846 8270D	7/12/11	7/15/11 16:06	BGL
Hexachlorocyclopentadiene	ND	0.86	mg/Kg dry	1		SW-846 8270D	7/12/11	7/15/11 16:06	BGL
Hexachloroethane	ND	0.44	mg/Kg dry	1		SW-846 8270D	7/12/11	7/15/11 16:06	BGL
Indeno(1,2,3-cd)pyrene	ND	0.22	mg/Kg dry	1		SW-846 8270D	7/12/11	7/15/11 16:06	BGL
Isophorone	ND	0.44	mg/Kg dry	1		SW-846 8270D	7/12/11	7/15/11 16:06	BGL

con-test® ANALYTICAL LABORATORY
39 Spruce Street * East Longmeadow, MA 01028 * FAX 413/525-6405 * TEL. 413/525-2332

Project Location: Hartford, CT - Brainard Airport | Sample Description: | Work Order: 11G0202

Date Received: 7/8/2011

Field Sample #: GP-4 1-3ft

Sample ID: 11G0202-04 | Start Date/Time: 7/7/2011 7:25:00AM

Sample Matrix: Soil | Stop Date/Time: 7/7/2011 7:27:00AM

Semivolatile Organic Compounds by GC/MS

Analyte	Results	RL	Units	Dilution	Flag	Method	Date Prepared	Date/Time Analyzed	Analyst
2-Methylnaphthalene	ND	0.22	mg/Kg dry	1		SW-846 8270D	7/12/11	7/15/11 16:06	BGL
2-Methylphenol	ND	0.44	mg/Kg dry	1		SW-846 8270D	7/12/11	7/15/11 16:06	BGL
3/4-Methylphenol	ND	0.44	mg/Kg dry	1	L-02	SW-846 8270D	7/12/11	7/15/11 16:06	BGL
Naphthalene	ND	0.22	mg/Kg dry	1		SW-846 8270D	7/12/11	7/15/11 16:06	BGL
2-Nitroaniline	ND	0.44	mg/Kg dry	1		SW-846 8270D	7/12/11	7/15/11 16:06	BGL
3-Nitroaniline	ND	0.44	mg/Kg dry	1		SW-846 8270D	7/12/11	7/15/11 16:06	BGL
4-Nitroaniline	ND	0.44	mg/Kg dry	1		SW-846 8270D	7/12/11	7/15/11 16:06	BGL
Nitrobenzene	ND	0.44	mg/Kg dry	1		SW-846 8270D	7/12/11	7/15/11 16:06	BGL
2-Nitrophenol	ND	0.44	mg/Kg dry	1		SW-846 8270D	7/12/11	7/15/11 16:06	BGL
4-Nitrophenol	ND	0.86	mg/Kg dry	1		SW-846 8270D	7/12/11	7/15/11 16:06	BGL
N-Nitrosodiphenylamine	ND	0.44	mg/Kg dry	1		SW-846 8270D	7/12/11	7/15/11 16:06	BGL
N-Nitrosodi-n-propylamine	ND	0.44	mg/Kg dry	1		SW-846 8270D	7/12/11	7/15/11 16:06	BGL
Pentachloronitrobenzene	ND	0.44	mg/Kg dry	1	V-16	SW-846 8270D	7/12/11	7/15/11 16:06	BGL
Pentachlorophenol	ND	0.44	mg/Kg dry	1		SW-846 8270D	7/12/11	7/15/11 16:06	BGL
Phenanthrene	ND	0.22	mg/Kg dry	1		SW-846 8270D	7/12/11	7/15/11 16:06	BGL
Phenol	ND	0.44	mg/Kg dry	1		SW-846 8270D	7/12/11	7/15/11 16:06	BGL
Pyrene	ND	0.22	mg/Kg dry	1		SW-846 8270D	7/12/11	7/15/11 16:06	BGL
Pyridine	ND	0.44	mg/Kg dry	1		SW-846 8270D	7/12/11	7/15/11 16:06	BGL
1,2,4,5-Tetrachlorobenzene	ND	0.44	mg/Kg dry	1		SW-846 8270D	7/12/11	7/15/11 16:06	BGL
1,2,4-Trichlorobenzene	ND	0.44	mg/Kg dry	1		SW-846 8270D	7/12/11	7/15/11 16:06	BGL
2,4,5-Trichlorophenol	ND	0.44	mg/Kg dry	1		SW-846 8270D	7/12/11	7/15/11 16:06	BGL
2,4,6-Trichlorophenol	ND	0.44	mg/Kg dry	1		SW-846 8270D	7/12/11	7/15/11 16:06	BGL

Surrogates	% Recovery	Recovery Limits	Flag	
2-Fluorophenol	65.3	30-130		7/15/11 16:06
Phenol-d6	60.4	30-130		7/15/11 16:06
Nitrobenzene-d5	47.7	30-130		7/15/11 16:06
2-Fluorobiphenyl	37.0	30-130		7/15/11 16:06
2,4,6-Tribromophenol	72.6	30-130		7/15/11 16:06
Terphenyl-d14	55.1	30-130		7/15/11 16:06

con-test® ANALYTICAL LABORATORY
39 Spruce Street * East Longmeadow, MA 01028 * FAX 413/525-6405 * TEL. 413/525-2332

Project Location: Hartford, CT - Brainard Airport Sample Description: Work Order: 11G0202

Date Received: 7/8/2011

Field Sample #: GP-4 1-3ft

Sample ID: 11G0202-04 Start Date/Time: 7/7/2011 7:25:00AM

Sample Matrix: Soil Stop Date/Time: 7/7/2011 7:27:00AM

Polychlorinated Biphenyls By GC/ECD

Analyte	Results	RL	Units	Dilution	Flag	Method	Date Prepared	Date/Time Analyzed	Analyst
Aroclor-1016 [1]	ND	0.13	mg/Kg dry	1		SW-846 8082A	7/13/11	7/15/11 15:28	PJG
Aroclor-1221 [1]	ND	0.13	mg/Kg dry	1		SW-846 8082A	7/13/11	7/15/11 15:28	PJG
Aroclor-1232 [1]	ND	0.13	mg/Kg dry	1		SW-846 8082A	7/13/11	7/15/11 15:28	PJG
Aroclor-1242 [1]	ND	0.13	mg/Kg dry	1		SW-846 8082A	7/13/11	7/15/11 15:28	PJG
Aroclor-1248 [1]	ND	0.13	mg/Kg dry	1		SW-846 8082A	7/13/11	7/15/11 15:28	PJG
Aroclor-1254 [1]	ND	0.13	mg/Kg dry	1		SW-846 8082A	7/13/11	7/15/11 15:28	PJG
Aroclor-1260 [1]	ND	0.13	mg/Kg dry	1		SW-846 8082A	7/13/11	7/15/11 15:28	PJG
Aroclor-1262 [1]	ND	0.13	mg/Kg dry	1		SW-846 8082A	7/13/11	7/15/11 15:28	PJG
Aroclor-1268 [1]	ND	0.13	mg/Kg dry	1		SW-846 8082A	7/13/11	7/15/11 15:28	PJG

Surrogates	% Recovery	Recovery Limits	Flag	
Decachlorobiphenyl [1]	67.2	30-150		7/15/11 15:28
Decachlorobiphenyl [2]	68.0	30-150		7/15/11 15:28
Tetrachloro-m-xylene [1]	76.2	30-150		7/15/11 15:28
Tetrachloro-m-xylene [2]	80.8	30-150		7/15/11 15:28

con-test® ANALYTICAL LABORATORY
39 Spruce Street * East Longmeadow, MA 01028 * FAX 413/525-6405 * TEL. 413/525-2332

Project Location: Hartford, CT - Brainard Airport
Sample Description:
Work Order: 11G0202

Date Received: 7/8/2011

Field Sample #: GP-4 1-3ft

Sample ID: 11G0202-04

Start Date/Time: 7/7/2011 7:25:00AM

Sample Matrix: Soil

Stop Date/Time: 7/7/2011 7:27:00AM

Petroleum Hydrocarbons Analyses

Analyte	Results	RL	Units	Dilution	Flag	Method	Date Prepared	Date/Time Analyzed	Analyst
CT ETPH	ND	39	mg/Kg dry	1		CTDEP ETPH	7/12/11	7/13/11 18:22	CJM

Surrogates	% Recovery	Recovery Limits	Flag	
o-Terphenyl	71.1	50-150		7/13/11 18:22

con-test® ANALYTICAL LABORATORY
39 Spruce Street * East Longmeadow, MA 01028 * FAX 413/525-6405 * TEL. 413/525-2332

Project Location: Hartford, CT - Brainard Airport Sample Description: Work Order: 11G0202

Date Received: 7/8/2011

Field Sample #: GP-4 1-3ft

Sample ID: 11G0202-04 Start Date/Time: 7/7/2011 7:25:00AM

Sample Matrix: Soil Stop Date/Time: 7/7/2011 7:27:00AM

Metals Analyses (Total)

Analyte	Results	RL	Units	Dilution	Flag	Method	Date Prepared	Date/Time Analyzed	Analyst
Arsenic	ND	3.2	mg/Kg dry	1		SW-846 6010C	7/11/11	7/12/11 14:24	OP
Barium	240	3.2	mg/Kg dry	1		SW-846 6010C	7/11/11	7/12/11 14:24	OP
Cadmium	ND	0.32	mg/Kg dry	1		SW-846 6010C	7/11/11	7/12/11 14:24	OP
Chromium	37	0.65	mg/Kg dry	1		SW-846 6010C	7/11/11	7/12/11 14:24	OP
Lead	28	0.97	mg/Kg dry	1		SW-846 6010C	7/11/11	7/12/11 14:24	OP
Mercury	1.8	0.16	mg/Kg dry	5		SW-846 7471B	7/11/11	7/13/11 15:31	CWB
Selenium	ND	6.5	mg/Kg dry	1		SW-846 6010C	7/11/11	7/14/11 21:46	KSH
Silver	ND	0.65	mg/Kg dry	1		SW-846 6010C	7/11/11	7/12/11 14:24	OP

con-test® ANALYTICAL LABORATORY
39 Spruce Street * East Longmeadow, MA 01028 * FAX 413/525-6405 * TEL. 413/525-2332

Project Location: Hartford, CT - Brainard Airport
Sample Description:
Work Order: 11G0202

Date Received: 7/8/2011

Field Sample #: GP-4 1-3ft

Sample ID: 11G0202-04

Start Date/Time: 7/7/2011 7:25:00AM

Sample Matrix: Soil

Stop Date/Time: 7/7/2011 7:27:00AM

Conventional Chemistry Parameters by EPA/APHA/SW-846 Methods (Total)

Analyte	Results	RL	Units	Dilution	Flag	Method	Date Prepared	Date/Time Analyzed	Analyst
% Solids	76.2		% Wt	1		SM 2540G	7/11/11	7/14/11 10:09	NH

con-test® ANALYTICAL LABORATORY
39 Spruce Street * East Longmeadow, MA 01028 * FAX 413/525-6405 * TEL. 413/525-2332

Project Location: Hartford, CT - Brainard Airport | Sample Description: | Work Order: 11G0202

Date Received: 7/8/2011

Field Sample #: GP-4 1-3ft

Sample ID: 11G0202-04 | Start Date/Time: 7/7/2011 7:25:00AM

Sample Matrix: Soil | Stop Date/Time: 7/7/2011 7:27:00AM

SPLP - Metals Analyses

Analyte	Results	RL	Units	Dilution	Flag	Method	Date Prepared	Date/Time Analyzed	Analyst
Arsenic	ND	2.0	µg/L	5		SW-846 6020A	7/15/11	7/15/11 14:16	KSH
Barium	150	50	µg/L	5		SW-846 6020A	7/15/11	7/15/11 14:16	KSH
Cadmium	ND	2.5	µg/L	5		SW-846 6020A	7/15/11	7/15/11 14:16	KSH
Chromium	ND	5.0	µg/L	5		SW-846 6020A	7/15/11	7/15/11 14:16	KSH
Lead	5.0	5.0	µg/L	5		SW-846 6020A	7/15/11	7/15/11 14:16	KSH
Mercury	ND	0.00010	mg/L	1		SW-846 7470A	7/14/11	7/15/11 13:48	CWB
Selenium	ND	25	µg/L	5		SW-846 6020A	7/15/11	7/15/11 14:16	KSH
Silver	ND	2.5	µg/L	5		SW-846 6020A	7/15/11	7/15/11 14:16	KSH

con-test® ANALYTICAL LABORATORY
39 Spruce Street * East Longmeadow, MA 01028 * FAX 413/525-6405 * TEL. 413/525-2332

Project Location: Hartford, CT - Brainard Airport | Sample Description: | Work Order: 11G0202

Date Received: 7/8/2011

Field Sample #: GP-5 1-3ft

Sample ID: 11G0202-05 | Start Date/Time: 7/7/2011 11:30:00AM

Samole Matrix: Soil | Stop Date/Time: 7/7/2011 11:32:00AM

Volatile Organic Compounds by GC/MS

Analyte	Results	RL	Units	Dilution	Flag	Method	Date Prepared	Date/Time Analyzed	Analyst
Acetone	ND	0.12	mg/Kg dry	1	V-16	SW-846 8260C	7/12/11	7/12/11 14:56	MFF
Acrylonitrile	ND	0.0070	mg/Kg dry	1		SW-846 8260C	7/12/11	7/12/11 14:56	MFF
Benzene	ND	0.0023	mg/Kg dry	1		SW-846 8260C	7/12/11	7/12/11 14:56	MFF
Bromobenzene	ND	0.0023	mg/Kg dry	1		SW-846 8260C	7/12/11	7/12/11 14:56	MFF
Bromodichloromethane	ND	0.0023	mg/Kg dry	1		SW-846 8260C	7/12/11	7/12/11 14:56	MFF
Bromoform	ND	0.0023	mg/Kg dry	1		SW-846 8260C	7/12/11	7/12/11 14:56	MFF
Bromomethane	ND	0.012	mg/Kg dry	1		SW-846 8260C	7/12/11	7/12/11 14:56	MFF
2-Butanone (MEK)	ND	0.046	mg/Kg dry	1	V-16	SW-846 8260C	7/12/11	7/12/11 14:56	MFF
n-Butylbenzene	ND	0.0023	mg/Kg dry	1		SW-846 8260C	7/12/11	7/12/11 14:56	MFF
sec-Butylbenzene	ND	0.0023	mg/Kg dry	1		SW-846 8260C	7/12/11	7/12/11 14:56	MFF
tert-Butylbenzene	ND	0.0023	mg/Kg dry	1		SW-846 8260C	7/12/11	7/12/11 14:56	MFF
Carbon Disulfide	ND	0.0070	mg/Kg dry	1		SW-846 8260C	7/12/11	7/12/11 14:56	MFF
Carbon Tetrachloride	ND	0.0023	mg/Kg dry	1		SW-846 8260C	7/12/11	7/12/11 14:56	MFF
Chlorobenzene	ND	0.0023	mg/Kg dry	1		SW-846 8260C	7/12/11	7/12/11 14:56	MFF
Chlorodibromomethane	ND	0.0012	mg/Kg dry	1		SW-846 8260C	7/12/11	7/12/11 14:56	MFF
Chloroethane	ND	0.023	mg/Kg dry	1		SW-846 8260C	7/12/11	7/12/11 14:56	MFF
Chloroform	ND	0.0046	mg/Kg dry	1		SW-846 8260C	7/12/11	7/12/11 14:56	MFF
Chloromethane	ND	0.012	mg/Kg dry	1		SW-846 8260C	7/12/11	7/12/11 14:56	MFF
2-Chlorotoluene	ND	0.0023	mg/Kg dry	1		SW-846 8260C	7/12/11	7/12/11 14:56	MFF
4-Chlorotoluene	ND	0.0023	mg/Kg dry	1		SW-846 8260C	7/12/11	7/12/11 14:56	MFF
1,2-Dibromo-3-chloropropane (DBCP)	ND	0.0046	mg/Kg dry	1		SW-846 8260C	7/12/11	7/12/11 14:56	MFF
1,2-Dibromoethane (EDB)	ND	0.0012	mg/Kg dry	1		SW-846 8260C	7/12/11	7/12/11 14:56	MFF
Dibromomethane	ND	0.0023	mg/Kg dry	1		SW-846 8260C	7/12/11	7/12/11 14:56	MFF
1,2-Dichlorobenzene	ND	0.0023	mg/Kg dry	1		SW-846 8260C	7/12/11	7/12/11 14:56	MFF
1,3-Dichlorobenzene	ND	0.0023	mg/Kg dry	1		SW-846 8260C	7/12/11	7/12/11 14:56	MFF
1,4-Dichlorobenzene	ND	0.0023	mg/Kg dry	1		SW-846 8260C	7/12/11	7/12/11 14:56	MFF
trans-1,4-Dichloro-2-butene	ND	0.0046	mg/Kg dry	1		SW-846 8260C	7/12/11	7/12/11 14:56	MFF
Dichlorodifluoromethane (Freon 12)	ND	0.023	mg/Kg dry	1	L-03, V-05	SW-846 8260C	7/12/11	7/12/11 14:56	MFF
1,1-Dichloroethane	ND	0.0023	mg/Kg dry	1		SW-846 8260C	7/12/11	7/12/11 14:56	MFF
1,2-Dichloroethane	ND	0.0023	mg/Kg dry	1		SW-846 8260C	7/12/11	7/12/11 14:56	MFF
1,1-Dichloroethylene	ND	0.0046	mg/Kg dry	1		SW-846 8260C	7/12/11	7/12/11 14:56	MFF
cis-1,2-Dichloroethylene	ND	0.0023	mg/Kg dry	1		SW-846 8260C	7/12/11	7/12/11 14:56	MFF
trans-1,2-Dichloroethylene	ND	0.0023	mg/Kg dry	1		SW-846 8260C	7/12/11	7/12/11 14:56	MFF
1,2-Dichloropropane	ND	0.0023	mg/Kg dry	1		SW-846 8260C	7/12/11	7/12/11 14:56	MFF
1,3-Dichloropropane	ND	0.0012	mg/Kg dry	1		SW-846 8260C	7/12/11	7/12/11 14:56	MFF
2,2-Dichloropropane	ND	0.0023	mg/Kg dry	1		SW-846 8260C	7/12/11	7/12/11 14:56	MFF
1,1-Dichloropropene	ND	0.0023	mg/Kg dry	1		SW-846 8260C	7/12/11	7/12/11 14:56	MFF
cis-1,3-Dichloropropene	ND	0.0012	mg/Kg dry	1		SW-846 8260C	7/12/11	7/12/11 14:56	MFF
trans-1,3-Dichloropropene	ND	0.0012	mg/Kg dry	1		SW-846 8260C	7/12/11	7/12/11 14:56	MFF
Ethylbenzene	ND	0.0023	mg/Kg dry	1		SW-846 8260C	7/12/11	7/12/11 14:56	MFF
Hexachlorobutadiene	ND	0.0023	mg/Kg dry	1		SW-846 8260C	7/12/11	7/12/11 14:56	MFF
2-Hexanone (MBK)	ND	0.023	mg/Kg dry	1		SW-846 8260C	7/12/11	7/12/11 14:56	MFF
Isopropylbenzene (Cumene)	ND	0.0023	mg/Kg dry	1		SW-846 8260C	7/12/11	7/12/11 14:56	MFF

con-test® ANALYTICAL LABORATORY
39 Spruce Street * East Longmeadow, MA 01028 * FAX 413/525-6405 * TEL. 413/525-2332

Project Location: Hartford, CT - Brainard Airport | Sample Description: | Work Order: 11G0202

Date Received: 7/8/2011

Field Sample #: GP-5 1-3ft

Sample ID: 11G0202-05 | Start Date/Time: 7/7/2011 11:30:00AM

Sample Matrix: Soil | Stop Date/Time: 7/7/2011 11:32:00AM

Volatile Organic Compounds by GC/MS

Analyte	Results	RL	Units	Dilution	Flag	Method	Date Prepared	Date/Time Analyzed	Analyst
p-Isopropyltoluene (p-Cymene)	ND	0.0023	mg/Kg dry	1		SW-846 8260C	7/12/11	7/12/11 14:56	MFF
Methyl tert-Butyl Ether (MTBE)	ND	0.0046	mg/Kg dry	1		SW-846 8260C	7/12/11	7/12/11 14:56	MFF
Methylene Chloride	ND	0.023	mg/Kg dry	1		SW-846 8260C	7/12/11	7/12/11 14:56	MFF
4-Methyl-2-pentanone (MIBK)	ND	0.023	mg/Kg dry	1		SW-846 8260C	7/12/11	7/12/11 14:56	MFF
Naphthalene	ND	0.0046	mg/Kg dry	1		SW-846 8260C	7/12/11	7/12/11 14:56	MFF
n-Propylbenzene	ND	0.0023	mg/Kg dry	1		SW-846 8260C	7/12/11	7/12/11 14:56	MFF
Styrene	ND	0.0023	mg/Kg dry	1		SW-846 8260C	7/12/11	7/12/11 14:56	MFF
1,1,1,2-Tetrachloroethane	ND	0.0023	mg/Kg dry	1		SW-846 8260C	7/12/11	7/12/11 14:56	MFF
1,1,2,2-Tetrachloroethane	ND	0.0012	mg/Kg dry	1		SW-846 8260C	7/12/11	7/12/11 14:56	MFF
Tetrachloroethylene	ND	0.0023	mg/Kg dry	1		SW-846 8260C	7/12/11	7/12/11 14:56	MFF
Tetrahydrofuran	ND	0.012	mg/Kg dry	1	L-01, V-16	SW-846 8260C	7/12/11	7/12/11 14:56	MFF
Toluene	ND	0.0023	mg/Kg dry	1		SW-846 8260C	7/12/11	7/12/11 14:56	MFF
1,2,3-Trichlorobenzene	ND	0.0023	mg/Kg dry	1		SW-846 8260C	7/12/11	7/12/11 14:56	MFF
1,2,4-Trichlorobenzene	ND	0.0023	mg/Kg dry	1		SW-846 8260C	7/12/11	7/12/11 14:56	MFF
1,1,1-Trichloroethane	ND	0.0023	mg/Kg dry	1		SW-846 8260C	7/12/11	7/12/11 14:56	MFF
1,1,2-Trichloroethane	ND	0.0023	mg/Kg dry	1		SW-846 8260C	7/12/11	7/12/11 14:56	MFF
Trichloroethylene	ND	0.0023	mg/Kg dry	1		SW-846 8260C	7/12/11	7/12/11 14:56	MFF
Trichlorofluoromethane (Freon 11)	ND	0.012	mg/Kg dry	1		SW-846 8260C	7/12/11	7/12/11 14:56	MFF
1,2,3-Trichloropropane	ND	0.0023	mg/Kg dry	1		SW-846 8260C	7/12/11	7/12/11 14:56	MFF
1,1,2-Trichloro-1,2,2-trifluoroethane (Freon 113)	ND	0.012	mg/Kg dry	1		SW-846 8260C	7/12/11	7/12/11 14:56	MFF
1,2,4-Trimethylbenzene	ND	0.0023	mg/Kg dry	1		SW-846 8260C	7/12/11	7/12/11 14:56	MFF
1,3,5-Trimethylbenzene	ND	0.0023	mg/Kg dry	1		SW-846 8260C	7/12/11	7/12/11 14:56	MFF
Vinyl Chloride	ND	0.012	mg/Kg dry	1		SW-846 8260C	7/12/11	7/12/11 14:56	MFF
m+p Xylene	ND	0.0046	mg/Kg dry	1		SW-846 8260C	7/12/11	7/12/11 14:56	MFF
o-Xylene	ND	0.0023	mg/Kg dry	1		SW-846 8260C	7/12/11	7/12/11 14:56	MFF

Surrogates	% Recovery	Recovery Limits	Flag	
1,2-Dichloroethane-d4	101	70-130		7/12/11 14:56
Toluene-d8	102	70-130		7/12/11 14:56
4-Bromofluorobenzene	85.9	70-130		7/12/11 14:56

con-test® ANALYTICAL LABORATORY
39 Spruce Street * East Longmeadow, MA 01028 * FAX 413/525-6405 * TEL. 413/525-2332

Project Location: Hartford, CT - Brainard Airport | Sample Description: | Work Order: 11G0202

Date Received: 7/8/2011

Field Sample #: GP-5 1-3ft

Sample ID: 11G0202-05 | Start Date/Time: 7/7/2011 11:30:00AM

Sample Matrix: Soil | Stop Date/Time: 7/7/2011 11:32:00AM

Semivolatile Organic Compounds by GC/MS

Analyte	Results	RL	Units	Dilution	Flag	Method	Date Prepared	Date/Time Analyzed	Analyst
Acenaphthene	ND	0.21	mg/Kg dry	1		SW-846 8270D	7/13/11	7/15/11 16:35	BGL
Acenaphthylene	ND	0.21	mg/Kg dry	1		SW-846 8270D	7/13/11	7/15/11 16:35	BGL
Aniline	ND	0.41	mg/Kg dry	1		SW-846 8270D	7/13/11	7/15/11 16:35	BGL
Anthracene	ND	0.21	mg/Kg dry	1		SW-846 8270D	7/13/11	7/15/11 16:35	BGL
Benzo(a)anthracene	ND	0.21	mg/Kg dry	1		SW-846 8270D	7/13/11	7/15/11 16:35	BGL
Benzo(a)pyrene	ND	0.21	mg/Kg dry	1		SW-846 8270D	7/13/11	7/15/11 16:35	BGL
Benzo(b)fluoranthene	ND	0.21	mg/Kg dry	1		SW-846 8270D	7/13/11	7/15/11 16:35	BGL
Benzo(g,h,i)perylene	ND	0.21	mg/Kg dry	1	V-04	SW-846 8270D	7/13/11	7/15/11 16:35	BGL
Benzo(k)fluoranthene	ND	0.21	mg/Kg dry	1		SW-846 8270D	7/13/11	7/15/11 16:35	BGL
Bis(2-chloroethoxy)methane	ND	0.41	mg/Kg dry	1		SW-846 8270D	7/13/11	7/15/11 16:35	BGL
Bis(2-chloroethyl)ether	ND	0.41	mg/Kg dry	1		SW-846 8270D	7/13/11	7/15/11 16:35	BGL
Bis(2-chloroisopropyl)ether	ND	0.41	mg/Kg dry	1		SW-846 8270D	7/13/11	7/15/11 16:35	BGL
Bis(2-Ethylhexyl)phthalate	ND	0.41	mg/Kg dry	1		SW-846 8270D	7/13/11	7/15/11 16:35	BGL
4-Bromophenylphenylether	ND	0.41	mg/Kg dry	1		SW-846 8270D	7/13/11	7/15/11 16:35	BGL
Butylbenzylphthalate	ND	0.80	mg/Kg dry	1		SW-846 8270D	7/13/11	7/15/11 16:35	BGL
Carbazole	ND	0.21	mg/Kg dry	1		SW-846 8270D	7/13/11	7/15/11 16:35	BGL
4-Chloroaniline	ND	0.80	mg/Kg dry	1		SW-846 8270D	7/13/11	7/15/11 16:35	BGL
4-Chloro-3-methylphenol	ND	0.80	mg/Kg dry	1		SW-846 8270D	7/13/11	7/15/11 16:35	BGL
2-Chloronaphthalene	ND	0.41	mg/Kg dry	1		SW-846 8270D	7/13/11	7/15/11 16:35	BGL
2-Chlorophenol	ND	0.41	mg/Kg dry	1		SW-846 8270D	7/13/11	7/15/11 16:35	BGL
4-Chlorophenylphenylether	ND	0.41	mg/Kg dry	1		SW-846 8270D	7/13/11	7/15/11 16:35	BGL
Chrysene	ND	0.21	mg/Kg dry	1		SW-846 8270D	7/13/11	7/15/11 16:35	BGL
Dibenz(a,h)anthracene	ND	0.21	mg/Kg dry	1		SW-846 8270D	7/13/11	7/15/11 16:35	BGL
Dibenzofuran	ND	0.41	mg/Kg dry	1		SW-846 8270D	7/13/11	7/15/11 16:35	BGL
Di-n-hutylphthalate	ND	0.41	mg/Kg dry	1		SW-846 8270D	7/13/11	7/15/11 16:35	BGL
3,3-Dichlorobenzidine	ND	0.21	mg/Kg dry	1		SW-846 8270D	7/13/11	7/15/11 16:35	BGL
2,4-Dichlorophenol	ND	0.41	mg/Kg dry	1		SW-846 8270D	7/13/11	7/15/11 16:35	BGL
Diethylphthalate	ND	0.41	mg/Kg dry	1		SW-846 8270D	7/13/11	7/15/11 16:35	BGL
2,4-Dimethylphenol	ND	0.41	mg/Kg dry	1		SW-846 8270D	7/13/11	7/15/11 16:35	BGL
Dimethylphthalate	ND	0.80	mg/Kg dry	1		SW-846 8270D	7/13/11	7/15/11 16:35	BGL
4,6-Dinitro-2-methylphenol	ND	0.41	mg/Kg dry	1		SW-846 8270D	7/13/11	7/15/11 16:35	BGL
2,4-Dinitrophenol	ND	0.80	mg/Kg dry	1		SW-846 8270D	7/13/11	7/15/11 16:35	BGL
2,4-Dinitrotoluene	ND	0.41	mg/Kg dry	1		SW-846 8270D	7/13/11	7/15/11 16:35	BGL
2,6-Dinitrotoluene	ND	0.41	mg/Kg dry	1		SW-846 8270D	7/13/11	7/15/11 16:35	BGL
Di-n-octylphthalate	ND	0.80	mg/Kg dry	1		SW-846 8270D	7/13/11	7/15/11 16:35	BGL
Fluoranthene	ND	0.21	mg/Kg dry	1		SW-846 8270D	7/13/11	7/15/11 16:35	BGL
Fluorene	ND	0.21	mg/Kg dry	1		SW-846 8270D	7/13/11	7/15/11 16:35	BGL
Hexachlorobenzene	ND	0.41	mg/Kg dry	1		SW-846 8270D	7/13/11	7/15/11 16:35	BGL
Hexachlorohutadiene	ND	0.41	mg/Kg dry	1		SW-846 8270D	7/13/11	7/15/11 16:35	BGL
Hexachlorocyclopentadiene	ND	0.80	mg/Kg dry	1		SW-846 8270D	7/13/11	7/15/11 16:35	BGL
Hexachloroethane	ND	0.41	mg/Kg dry	1		SW-846 8270D	7/13/11	7/15/11 16:35	BGL
Indeno(1,2,3-cd)pyrene	ND	0.21	mg/Kg dry	1		SW-846 8270D	7/13/11	7/15/11 16:35	BGL
Isophorone	ND	0.41	mg/Kg dry	1		SW-846 8270D	7/13/11	7/15/11 16:35	BGL

con-test® ANALYTICAL LABORATORY
39 Spruce Street * East Longmeadow, MA 01028 * FAX 413/525-6405 * TEL. 413/525-2332

Project Location: Hartford, CT - Brainard Airport | Sample Description: | Work Order: 11G0202

Date Received: 7/8/2011

Field Sample #: GP-5 1-3ft

Sample ID: 11G0202-05 | Start Date/Time: 7/7/2011 11:30:00AM

Sample Matrix: Soil | Stop Date/Time: 7/7/2011 11:32:00AM

Semivolatile Organic Compounds by GC/MS

Analyte	Results	RL	Units	Dilution	Flag	Method	Date Prepared	Date/Time Analyzed	Analyst
2-Methylnaphthalene	ND	0.21	mg/Kg dry	1		SW-846 8270D	7/13/11	7/15/11 16:35	BGL
2-Methylphenol	ND	0.41	mg/Kg dry	1		SW-846 8270D	7/13/11	7/15/11 16:35	BGL
3/4-Methylphenol	ND	0.41	mg/Kg dry	1		SW-846 8270D	7/13/11	7/15/11 16:35	BGL
Naphthalene	ND	0.21	mg/Kg dry	1		SW-846 8270D	7/13/11	7/15/11 16:35	BGL
2-Nitroaniline	ND	0.41	mg/Kg dry	1		SW-846 8270D	7/13/11	7/15/11 16:35	BGL
3-Nitroaniline	ND	0.41	mg/Kg dry	1		SW-846 8270D	7/13/11	7/15/11 16:35	BGL
4-Nitroaniline	ND	0.41	mg/Kg dry	1		SW-846 8270D	7/13/11	7/15/11 16:35	BGL
Nitrobenzene	ND	0.41	mg/Kg dry	1		SW-846 8270D	7/13/11	7/15/11 16:35	BGL
2-Nitrophenol	ND	0.41	mg/Kg dry	1		SW-846 8270D	7/13/11	7/15/11 16:35	BGL
4-Nitrophenol	ND	0.80	mg/Kg dry	1		SW-846 8270D	7/13/11	7/15/11 16:35	BGL
N-Nitrosodiphenylamine	ND	0.41	mg/Kg dry	1		SW-846 8270D	7/13/11	7/15/11 16:35	BGL
N-Nitrosodi-n-propylamine	ND	0.41	mg/Kg dry	1		SW-846 8270D	7/13/11	7/15/11 16:35	BGL
Pentachloronitrobenzene	ND	0.41	mg/Kg dry	1	V-16	SW-846 8270D	7/13/11	7/15/11 16:35	BGL
Pentachlorophenol	ND	0.41	mg/Kg dry	1		SW-846 8270D	7/13/11	7/15/11 16:35	BGL
Phenanthrene	ND	0.21	mg/Kg dry	1		SW-846 8270D	7/13/11	7/15/11 16:35	BGL
Phenol	ND	0.41	mg/Kg dry	1		SW-846 8270D	7/13/11	7/15/11 16:35	BGL
Pyrene	ND	0.21	mg/Kg dry	1		SW-846 8270D	7/13/11	7/15/11 16:35	BGL
Pyridine	ND	0.41	mg/Kg dry	1		SW-846 8270D	7/13/11	7/15/11 16:35	BGL
1,2,4,5-Tetrachlorobenzene	ND	0.41	mg/Kg dry	1		SW-846 8270D	7/13/11	7/15/11 16:35	BGL
1,2,4-Trichlorobenzene	ND	0.41	mg/Kg dry	1		SW-846 8270D	7/13/11	7/15/11 16:35	BGL
2,4,5-Trichlorophenol	ND	0.41	mg/Kg dry	1		SW-846 8270D	7/13/11	7/15/11 16:35	BGL
2,4,6-Trichlorophenol	ND	0.41	mg/Kg dry	1		SW-846 8270D	7/13/11	7/15/11 16:35	BGL

Surrogates	% Recovery	Recovery Limits	Flag	
2-Fluorophenol	73.7	30-130		7/15/11 16:35
Phenol-d6	69.6	30-130		7/15/11 16:35
Nitrobenzene-d5	53.0	30-130		7/15/11 16:35
2-Fluorobiphenyl	48.1	30-130		7/15/11 16:35
2,4,6-Tribromophenol	87.9	30-130		7/15/11 16:35
Terphenyl-d14	69.4	30-130		7/15/11 16:35

con-test® ANALYTICAL LABORATORY
39 Spruce Street * East Longmeadow, MA 01028 * FAX 413/525-6405 * TEL. 413/525-2332

Project Location: Hartford, CT - Brainard Airport | Sample Description: | Work Order: 11G0202

Date Received: 7/8/2011

Field Sample #: GP-5 1-3ft

Sample ID: 11G0202-05 | Start Date/Time: 7/7/2011 11:30:00AM

Sample Matrix: Soil | Stop Date/Time: 7/7/2011 11:32:00AM

Polychlorinated Biphenyls By GC/ECD

Analyte	Results	RL	Units	Dilution	Flag	Method	Date Prepared	Date/Time Analyzed	Analyst
Aroclor-1016 [1]	ND	0.12	mg/Kg dry	1		SW-846 8082A	7/13/11	7/15/11 15:41	PJG
Aroclor-1221 [1]	ND	0.12	mg/Kg dry	1		SW-846 8082A	7/13/11	7/15/11 15:41	PJG
Aroclor-1232 [1]	ND	0.12	mg/Kg dry	1		SW-846 8082A	7/13/11	7/15/11 15:41	PJG
Aroclor-1242 [1]	ND	0.12	mg/Kg dry	1		SW-846 8082A	7/13/11	7/15/11 15:41	PJG
Aroclor-1248 [1]	ND	0.12	mg/Kg dry	1		SW-846 8082A	7/13/11	7/15/11 15:41	PJG
Aroclor-1254 [1]	ND	0.12	mg/Kg dry	1		SW-846 8082A	7/13/11	7/15/11 15:41	PJG
Aroclor-1260 [1]	ND	0.12	mg/Kg dry	1		SW-846 8082A	7/13/11	7/15/11 15:41	PJG
Aroclor-1262 [1]	ND	0.12	mg/Kg dry	1		SW-846 8082A	7/13/11	7/15/11 15:41	PJG
Aroclor-1268 [1]	ND	0.12	mg/Kg dry	1		SW-846 8082A	7/13/11	7/15/11 15:41	PJG

Surrogates	% Recovery	Recovery Limits	Flag	
Decachlorobiphenyl [1]	82.2	30-150		7/15/11 15:41
Decachlorobiphenyl [2]	84.1	30-150		7/15/11 15:41
Tetrachloro-m-xylene [1]	88.9	30-150		7/15/11 15:41
Tetrachloro-m-xylene [2]	93.7	30-150		7/15/11 15:41

con-test® ANALYTICAL LABORATORY

39 Spruce Street * East Longmeadow, MA 01028 * FAX 413/525-6405 * TEL. 413/525-2332

Project Location: Hartford, CT - Brainard Airport | Sample Description: | Work Order: 11G0202

Date Received: 7/8/2011

Field Sample #: GP-5 1-3ft

Sample ID: 11G0202-05 | Start Date/Time: 7/7/2011 11:30:00AM

Sample Matrix: Soil | Stop Date/Time: 7/7/2011 11:32:00AM

Petroleum Hydrocarbons Analyses

Analyte	Results	RL	Units	Dilution	Flag	Method	Date Prepared	Date/Time Analyzed	Analyst
CT ETPH	ND	36	mg/Kg dry	1		CTDEP ETPH	7/12/11	7/13/11 18:41	CJM

Surrogates	% Recovery	Recovery Limits	Flag	
o-Terphenyl	70.1	50-150		7/13/11 18:41

con-test® ANALYTICAL LABORATORY
39 Spruce Street * East Longmeadow, MA 01028 * FAX 413/525-6405 * TEL. 413/525-2332

Project Location: Hartford, CT - Brainard Airport
Sample Description:
Work Order: 11G0202

Date Received: 7/8/2011

Field Sample #: GP-5 1-3ft

Sample ID: 11G0202-05
Start Date/Time: 7/7/2011 11:30:00AM

Sample Matrix: Soil
Stop Date/Time: 7/7/2011 11:32:00AM

Metals Analyses (Total)

Analyte	Results	RL	Units	Dilution	Flag	Method	Date Prepared	Date/Time Analyzed	Analyst
Arsenic	ND	3.2	mg/Kg dry	1		SW-846 6010C	7/11/11	7/12/11 14:28	OP
Barium	240	3.2	mg/Kg dry	1		SW-846 6010C	7/11/11	7/12/11 14:28	OP
Cadmium	ND	0.32	mg/Kg dry	1		SW-846 6010C	7/11/11	7/12/11 14:28	OP
Chromium	36	0.65	mg/Kg dry	1		SW-846 6010C	7/11/11	7/12/11 14:28	OP
Lead	56	0.97	mg/Kg dry	1		SW-846 6010C	7/11/11	7/12/11 14:28	OP
Mercury	0.12	0.029	mg/Kg dry	1		SW-846 7471B	7/11/11	7/13/11 14:33	CWB
Selenium	ND	6.5	mg/Kg dry	1		SW-846 6010C	7/11/11	7/14/11 21:51	KSH
Silver	ND	0.65	mg/Kg dry	1		SW-846 6010C	7/11/11	7/12/11 14:28	OP

con-test® ANALYTICAL LABORATORY
39 Spruce Street * East Longmeadow, MA 01028 * FAX 413/525-6405 * TEL. 413/525-2332

Project Location: Hartford, CT - Brainard Airport | Sample Description: | Work Order: 11G0202

Date Received: 7/8/2011

Field Sample #: GP-5 1-3ft

Sample ID: 11G0202-05 | Start Date/Time: 7/7/2011 11:30:00AM

Sample Matrix: Soil | Stop Date/Time: 7/7/2011 11:32:00AM

Conventional Chemistry Parameters by EPA/APHA/SW-846 Methods (Total)

Analyte	Results	RL	Units	Dilution	Flag	Method	Date Prepared	Date/Time Analyzed	Analyst
% Solids	82.2		% Wt	1		SM 2540G	7/11/11	7/14/11 10:09	NH

con-test® ANALYTICAL LABORATORY
39 Spruce Street * East Longmeadow, MA 01028 * FAX 413/525-6405 * TEL. 413/525-2332

Project Location: Hartford, CT - Brainard Airport
Sample Description:
Work Order: 11G0202

Date Received: 7/8/2011

Field Sample #: GP-5 1-3ft

Sample ID: 11G0202-05
Start Date/Time: 7/7/2011 11:30:00AM

Sample Matrix: Soil
Stop Date/Time: 7/7/2011 11:32:00AM

SPLP - Metals Analyses

Analyte	Results	RL	Units	Dilution	Flag	Method	Date Prepared	Date/Time Analyzed	Analyst
Arsenic	ND	2.0	µg/L	5		SW-846 6020A	7/15/11	7/15/11 14:31	KSH
Barium	ND	50	µg/L	5		SW-846 6020A	7/15/11	7/15/11 14:31	KSH
Cadmium	ND	2.5	µg/L	5		SW-846 6020A	7/15/11	7/15/11 14:31	KSH
Chromium	ND	5.0	µg/L	5		SW-846 6020A	7/15/11	7/15/11 14:31	KSH
Lead	ND	5.0	µg/L	5		SW-846 6020A	7/15/11	7/15/11 14:31	KSH
Mercury	ND	0.00010	mg/L	1		SW-846 7470A	7/14/11	7/15/11 13:50	CWB
Selenium	ND	25	µg/L	5		SW-846 6020A	7/15/11	7/15/11 14:31	KSH
Silver	ND	2.5	µg/L	5		SW-846 6020A	7/15/11	7/15/11 14:31	KSH

con-test® ANALYTICAL LABORATORY
39 Spruce Street * East Longmeadow, MA 01028 * FAX 413/525-6405 * TEL. 413/525-2332

Project Location: Hartford, CT - Brainard Airport Sample Description: Work Order: 11G0202

Date Received: 7/8/2011

Field Sample #: GP-6 1-3ft

Sample ID: 11G0202-06 Start Date/Time: 7/7/2011 12:20:00PM

Sample Matrix: Soil Stop Date/Time: 7/7/2011 12:22:00PM

Volatile Organic Compounds by GC/MS

Analyte	Results	RL	Units	Dilution	Flag	Method	Date Prepared	Date/Time Analyzed	Analyst
Acetone	ND	0.11	mg/Kg dry	1	V-16	SW-846 8260C	7/12/11	7/12/11 15:22	MFF
Acrylonitrile	ND	0.0068	mg/Kg dry	1		SW-846 8260C	7/12/11	7/12/11 15:22	MFF
Benzene	ND	0.0023	mg/Kg dry	1		SW-846 8260C	7/12/11	7/12/11 15:22	MFF
Bromobenzene	ND	0.0023	mg/Kg dry	1		SW-846 8260C	7/12/11	7/12/11 15:22	MFF
Bromodichloromethane	ND	0.0023	mg/Kg dry	1		SW-846 8260C	7/12/11	7/12/11 15:22	MFF
Bromoform	ND	0.0023	mg/Kg dry	1		SW-846 8260C	7/12/11	7/12/11 15:22	MFF
Bromomethane	ND	0.011	mg/Kg dry	1		SW-846 8260C	7/12/11	7/12/11 15:22	MFF
2-Butanone (MEK)	ND	0.046	mg/Kg dry	1	V-16	SW-846 8260C	7/12/11	7/12/11 15:22	MFF
n-Butylbenzene	ND	0.0023	mg/Kg dry	1		SW-846 8260C	7/12/11	7/12/11 15:22	MFF
sec-Butylbenzene	ND	0.0023	mg/Kg dry	1		SW-846 8260C	7/12/11	7/12/11 15:22	MFF
tert-Butylbenzene	ND	0.0023	mg/Kg dry	1		SW-846 8260C	7/12/11	7/12/11 15:22	MFF
Carbon Disulfide	ND	0.0068	mg/Kg dry	1		SW-846 8260C	7/12/11	7/12/11 15:22	MFF
Carbon Tetrachloride	ND	0.0023	mg/Kg dry	1		SW-846 8260C	7/12/11	7/12/11 15:22	MFF
Chlorobenzene	ND	0.0023	mg/Kg dry	1		SW-846 8260C	7/12/11	7/12/11 15:22	MFF
Chlorodibromomethane	ND	0.0011	mg/Kg dry	1		SW-846 8260C	7/12/11	7/12/11 15:22	MFF
Chloroethane	ND	0.023	mg/Kg dry	1		SW-846 8260C	7/12/11	7/12/11 15:22	MFF
Chloroform	ND	0.0046	mg/Kg dry	1		SW-846 8260C	7/12/11	7/12/11 15:22	MFF
Chloromethane	ND	0.011	mg/Kg dry	1		SW-846 8260C	7/12/11	7/12/11 15:22	MFF
2-Chlorotoluene	ND	0.0023	mg/Kg dry	1		SW-846 8260C	7/12/11	7/12/11 15:22	MFF
4-Chlorotoluene	ND	0.0023	mg/Kg dry	1		SW-846 8260C	7/12/11	7/12/11 15:22	MFF
1,2-Dibromo-3-chloropropane (DBCP)	ND	0.0046	mg/Kg dry	1		SW-846 8260C	7/12/11	7/12/11 15:22	MFF
1,2-Dibromoethane (EDB)	ND	0.0011	mg/Kg dry	1		SW-846 8260C	7/12/11	7/12/11 15:22	MFF
Dibromomethane	ND	0.0023	mg/Kg dry	1		SW-846 8260C	7/12/11	7/12/11 15:22	MFF
1,2-Dichlorobenzene	ND	0.0023	mg/Kg dry	1		SW-846 8260C	7/12/11	7/12/11 15:22	MFF
1,3-Dichlorobenzene	ND	0.0023	mg/Kg dry	1		SW-846 8260C	7/12/11	7/12/11 15:22	MFF
1,4-Dichlorobenzene	ND	0.0023	mg/Kg dry	1		SW-846 8260C	7/12/11	7/12/11 15:22	MFF
trans-1,4-Dichloro-2-butene	ND	0.0046	mg/Kg dry	1		SW-846 8260C	7/12/11	7/12/11 15:22	MFF
Dichlorodifluoromethane (Freon 12)	ND	0.023	mg/Kg dry	1	L-03, V-05	SW-846 8260C	7/12/11	7/12/11 15:22	MFF
1,1-Dichloroethane	ND	0.0023	mg/Kg dry	1		SW-846 8260C	7/12/11	7/12/11 15:22	MFF
1,2-Dichloroethane	ND	0.0023	mg/Kg dry	1		SW-846 8260C	7/12/11	7/12/11 15:22	MFF
1,1-Dichloroethylene	ND	0.0046	mg/Kg dry	1		SW-846 8260C	7/12/11	7/12/11 15:22	MFF
cis-1,2-Dichloroethylene	ND	0.0023	mg/Kg dry	1		SW-846 8260C	7/12/11	7/12/11 15:22	MFF
trans-1,2-Dichloroethylene	ND	0.0023	mg/Kg dry	1		SW-846 8260C	7/12/11	7/12/11 15:22	MFF
1,2-Dichloropropane	ND	0.0023	mg/Kg dry	1		SW-846 8260C	7/12/11	7/12/11 15:22	MFF
1,3-Dichloropropane	ND	0.0011	mg/Kg dry	1		SW-846 8260C	7/12/11	7/12/11 15:22	MFF
2,2-Dichloropropane	ND	0.0023	mg/Kg dry	1		SW-846 8260C	7/12/11	7/12/11 15:22	MFF
1,1-Dichloropropene	ND	0.0023	mg/Kg dry	1		SW-846 8260C	7/12/11	7/12/11 15:22	MFF
cis-1,3-Dichloropropene	ND	0.0011	mg/Kg dry	1		SW-846 8260C	7/12/11	7/12/11 15:22	MFF
trans-1,3-Dichloropropene	ND	0.0011	mg/Kg dry	1		SW-846 8260C	7/12/11	7/12/11 15:22	MFF
Ethylbenzene	ND	0.0023	mg/Kg dry	1		SW-846 8260C	7/12/11	7/12/11 15:22	MFF
Hexachlorobutadiene	ND	0.0023	mg/Kg dry	1		SW-846 8260C	7/12/11	7/12/11 15:22	MFF
2-Hexanone (MBK)	ND	0.023	mg/Kg dry	1		SW-846 8260C	7/12/11	7/12/11 15:22	MFF
Isopropylbenzene (Cumene)	ND	0.0023	mg/Kg dry	1		SW-846 8260C	7/12/11	7/12/11 15:22	MFF

con-test® ANALYTICAL LABORATORY
39 Spruce Street * East Longmeadow, MA 01028 * FAX 413/525-6405 * TEL. 413/525-2332

Project Location: Hartford, CT - Brainard Airport | Sample Description: | Work Order: 11G0202

Date Received: 7/8/2011

Field Sample #: GP-6 1-3ft

Sample ID: 11G0202-06 | Start Date/Time: 7/7/2011 12:20:00PM

Samole Matrix: Soil | Stop Date/Time: 7/7/2011 12:22:00PM

Volatile Organic Compounds by GC/MS

Analyte	Results	RL	Units	Dilution	Flag	Method	Date Prepared	Date/Time Analyzed	Analyst
p-Isopropyltoluene (p-Cymene)	ND	0.0023	mg/Kg dry	1		SW-846 8260C	7/12/11	7/12/11 15:22	MFF
Methyl tert-Butyl Ether (MTBE)	ND	0.0046	mg/Kg dry	1		SW-846 8260C	7/12/11	7/12/11 15:22	MFF
Methylene Chloride	ND	0.023	mg/Kg dry	1		SW-846 8260C	7/12/11	7/12/11 15:22	MFF
4-Methyl-2-pentanone (MIBK)	ND	0.023	mg/Kg dry	1		SW-846 8260C	7/12/11	7/12/11 15:22	MFF
Naphthalene	ND	0.0046	mg/Kg dry	1		SW-846 8260C	7/12/11	7/12/11 15:22	MFF
n-Propylbenzene	ND	0.0023	mg/Kg dry	1		SW-846 8260C	7/12/11	7/12/11 15:22	MFF
Styrene	ND	0.0023	mg/Kg dry	1		SW-846 8260C	7/12/11	7/12/11 15:22	MFF
1,1,1,2-Tetrachloroethane	ND	0.0023	mg/Kg dry	1		SW-846 8260C	7/12/11	7/12/11 15:22	MFF
1,1,2,2-Tetrachloroethane	ND	0.0011	mg/Kg dry	1		SW-846 8260C	7/12/11	7/12/11 15:22	MFF
Tetrachloroethylene	ND	0.0023	mg/Kg dry	1		SW-846 8260C	7/12/11	7/12/11 15:22	MFF
Tetrahydrofuran	ND	0.011	mg/Kg dry	1	L-01, V-16	SW-846 8260C	7/12/11	7/12/11 15:22	MFF
Toluene	ND	0.0023	mg/Kg dry	1		SW-846 8260C	7/12/11	7/12/11 15:22	MFF
1,2,3-Trichlorobenzene	ND	0.0023	mg/Kg dry	1		SW-846 8260C	7/12/11	7/12/11 15:22	MFF
1,2,4-Trichlorobenzene	ND	0.0023	mg/Kg dry	1		SW-846 8260C	7/12/11	7/12/11 15:22	MFF
1,1,1-Trichloroethane	ND	0.0023	mg/Kg dry	1		SW-846 8260C	7/12/11	7/12/11 15:22	MFF
1,1,2-Trichloroethane	ND	0.0023	mg/Kg dry	1		SW-846 8260C	7/12/11	7/12/11 15:22	MFF
Trichloroethylene	ND	0.0023	mg/Kg dry	1		SW-846 8260C	7/12/11	7/12/11 15:22	MFF
Trichlorofluoromethane (Freon 11)	ND	0.011	mg/Kg dry	1		SW-846 8260C	7/12/11	7/12/11 15:22	MFF
1,2,3-Trichloropropane	ND	0.0023	mg/Kg dry	1		SW-846 8260C	7/12/11	7/12/11 15:22	MFF
1,1,2-Trichloro-1,2,2-trifluoroethane (Freon 113)	ND	0.011	mg/Kg dry	1		SW-846 8260C	7/12/11	7/12/11 15:22	MFF
1,2,4-Trimethylbenzene	ND	0.0023	mg/Kg dry	1		SW-846 8260C	7/12/11	7/12/11 15:22	MFF
1,3,5-Trimethylbenzene	ND	0.0023	mg/Kg dry	1		SW-846 8260C	7/12/11	7/12/11 15:22	MFF
Vinyl Chloride	ND	0.011	mg/Kg dry	1		SW-846 8260C	7/12/11	7/12/11 15:22	MFF
m+p Xylene	ND	0.0046	mg/Kg dry	1		SW-846 8260C	7/12/11	7/12/11 15:22	MFF
o-Xylene	ND	0.0023	mg/Kg dry	1		SW-846 8260C	7/12/11	7/12/11 15:22	MFF

Surrogates	% Recovery	Recovery Limits	Flag	
1,2-Dichloroethane-d4	107	70-130		7/12/11 15:22
Toluene-d8	106	70-130		7/12/11 15:22
4-Bromofluorobenzene	93.8	70-130		7/12/11 15:22

con-test® ANALYTICAL LABORATORY
39 Spruce Street * East Longmeadow, MA 01028 * FAX 413/525-6405 * TEL. 413/525-2332

Project Location: Hartford, CT - Brainard Airport Sample Description: Work Order: 11G0202

Date Received: 7/8/2011

Field Sample #: GP-6 1-3ft

Sample ID: 11G0202-06 Start Date/Time: 7/7/2011 12:20:00PM

Sample Matrix: Soil Stop Date/Time: 7/7/2011 12:22:00PM

Semivolatile Organic Compounds by GC/MS

Analyte	Results	RL	Units	Dilution	Flag	Method	Date Prepared	Date/Time Analyzed	Analyst
Acenaphthene	ND	0.21	mg/Kg dry	1		SW-846 8270D	7/13/11	7/15/11 18:28	BGL
Acenaphthylene	ND	0.21	mg/Kg dry	1		SW-846 8270D	7/13/11	7/15/11 18:28	BGL
Aniline	ND	0.41	mg/Kg dry	1		SW-846 8270D	7/13/11	7/15/11 18:28	BGL
Anthracene	ND	0.21	mg/Kg dry	1		SW-846 8270D	7/13/11	7/15/11 18:28	BGL
Benzo(a)anthracene	ND	0.21	mg/Kg dry	1		SW-846 8270D	7/13/11	7/15/11 18:28	BGL
Benzo(a)pyrene	ND	0.21	mg/Kg dry	1		SW-846 8270D	7/13/11	7/15/11 18:28	BGL
Benzo(b)fluoranthene	ND	0.21	mg/Kg dry	1		SW-846 8270D	7/13/11	7/15/11 18:28	BGL
Benzo(g,h,i)perylene	ND	0.21	mg/Kg dry	1	V-04	SW-846 8270D	7/13/11	7/15/11 18:28	BGL
Benzo(k)fluoranthene	ND	0.21	mg/Kg dry	1		SW-846 8270D	7/13/11	7/15/11 18:28	BGL
Bis(2-chloroethoxy)methane	ND	0.41	mg/Kg dry	1		SW-846 8270D	7/13/11	7/15/11 18:28	BGL
Bis(2-chloroethyl)ether	ND	0.41	mg/Kg dry	1		SW-846 8270D	7/13/11	7/15/11 18:28	BGL
Bis(2-chloroisopropyl)ether	ND	0.41	mg/Kg dry	1		SW-846 8270D	7/13/11	7/15/11 18:28	BGL
Bis(2-Ethylhexyl)phthalate	ND	0.41	mg/Kg dry	1		SW-846 8270D	7/13/11	7/15/11 18:28	BGL
4-Bromophenylphenylether	ND	0.41	mg/Kg dry	1		SW-846 8270D	7/13/11	7/15/11 18:28	BGL
Butylbenzylphthalate	ND	0.80	mg/Kg dry	1		SW-846 8270D	7/13/11	7/15/11 18:28	BGL
Carbazole	ND	0.21	mg/Kg dry	1		SW-846 8270D	7/13/11	7/15/11 18:28	BGL
4-Chloroaniline	ND	0.80	mg/Kg dry	1		SW-846 8270D	7/13/11	7/15/11 18:28	BGL
4-Chloro-3-methylphenol	ND	0.80	mg/Kg dry	1		SW-846 8270D	7/13/11	7/15/11 18:28	BGL
2-Chloronaphthalene	ND	0.41	mg/Kg dry	1		SW-846 8270D	7/13/11	7/15/11 18:28	BGL
2-Chlorophenol	ND	0.41	mg/Kg dry	1		SW-846 8270D	7/13/11	7/15/11 18:28	BGL
4-Chlorophenylphenylether	ND	0.41	mg/Kg dry	1		SW-846 8270D	7/13/11	7/15/11 18:28	BGL
Chrysene	ND	0.21	mg/Kg dry	1		SW-846 8270D	7/13/11	7/15/11 18:28	BGL
Dibenz(a,h)anthracene	ND	0.21	mg/Kg dry	1		SW-846 8270D	7/13/11	7/15/11 18:28	BGL
Dibenzofuran	ND	0.41	mg/Kg dry	1		SW-846 8270D	7/13/11	7/15/11 18:28	BGL
Di-n-butylphthalate	ND	0.41	mg/Kg dry	1		SW-846 8270D	7/13/11	7/15/11 18:28	BGL
3,3-Dichlorobenzidine	ND	0.21	mg/Kg dry	1		SW-846 8270D	7/13/11	7/15/11 18:28	BGL
2,4-Dichlorophenol	ND	0.41	mg/Kg dry	1		SW-846 8270D	7/13/11	7/15/11 18:28	BGL
Diethylphthalate	ND	0.41	mg/Kg dry	1		SW-846 8270D	7/13/11	7/15/11 18:28	BGL
2,4-Dimethylphenol	ND	0.41	mg/Kg dry	1		SW-846 8270D	7/13/11	7/15/11 18:28	BGL
Dimethylphthalate	ND	0.80	mg/Kg dry	1		SW-846 8270D	7/13/11	7/15/11 18:28	BGL
4,6-Dinitro-2-methylphenol	ND	0.41	mg/Kg dry	1		SW-846 8270D	7/13/11	7/15/11 18:28	BGL
2,4-Dinitrophenol	ND	0.80	mg/Kg dry	1		SW-846 8270D	7/13/11	7/15/11 18:28	BGL
2,4-Dinitrotoluene	ND	0.41	mg/Kg dry	1		SW-846 8270D	7/13/11	7/15/11 18:28	BGL
2,6-Dinitrotoluene	ND	0.41	mg/Kg dry	1		SW-846 8270D	7/13/11	7/15/11 18:28	BGL
Di-n-octylphthalate	ND	0.80	mg/Kg dry	1		SW-846 8270D	7/13/11	7/15/11 18:28	BGL
Fluoranthene	ND	0.21	mg/Kg dry	1		SW-846 8270D	7/13/11	7/15/11 18:28	BGL
Fluorene	ND	0.21	mg/Kg dry	1		SW-846 8270D	7/13/11	7/15/11 18:28	BGL
Hexachlorobenzene	ND	0.41	mg/Kg dry	1		SW-846 8270D	7/13/11	7/15/11 18:28	BGL
Hexachlorobutadiene	ND	0.41	mg/Kg dry	1		SW-846 8270D	7/13/11	7/15/11 18:28	BGL
Hexachlorocyclopentadiene	ND	0.80	mg/Kg dry	1		SW-846 8270D	7/13/11	7/15/11 18:28	BGL
Hexachloroethane	ND	0.41	mg/Kg dry	1		SW-846 8270D	7/13/11	7/15/11 18:28	BGL
Indeno(1,2,3-cd)pyrene	ND	0.21	mg/Kg dry	1		SW-846 8270D	7/13/11	7/15/11 18:28	BGL
Isophorone	ND	0.41	mg/Kg dry	1		SW-846 8270D	7/13/11	7/15/11 18:28	BGL

con-test® ANALYTICAL LABORATORY
39 Spruce Street * East Longmeadow, MA 01028 * FAX 413/525-6405 * TEL. 413/525-2332

Project Location: Hartford, CT - Brainard Airport | Sample Description: | Work Order: 11G0202

Date Received: 7/8/2011

Field Sample #: GP-6 1-3ft

Sample ID: 11G0202-06 | Start Date/Time: 7/7/2011 12:20:00PM

Sample Matrix: Soil | Stop Date/Time: 7/7/2011 12:22:00PM

Semivolatile Organic Compounds by GC/MS

Analyte	Results	RL	Units	Dilution	Flag	Method	Date Prepared	Date/Time Analyzed	Analyst
2-Methylnaphthalene	ND	0.21	mg/Kg dry	1		SW-846 8270D	7/13/11	7/15/11 18:28	BGL
2-Methylphenol	ND	0.41	mg/Kg dry	1		SW-846 8270D	7/13/11	7/15/11 18:28	BGL
3/4-Methylphenol	ND	0.41	mg/Kg dry	1		SW-846 8270D	7/13/11	7/15/11 18:28	BGL
Naphthalene	ND	0.21	mg/Kg dry	1		SW-846 8270D	7/13/11	7/15/11 18:28	BGL
2-Nitroaniline	ND	0.41	mg/Kg dry	1		SW-846 8270D	7/13/11	7/15/11 18:28	BGL
3-Nitroaniline	ND	0.41	mg/Kg dry	1		SW-846 8270D	7/13/11	7/15/11 18:28	BGL
4-Nitroaniline	ND	0.41	mg/Kg dry	1		SW-846 8270D	7/13/11	7/15/11 18:28	BGL
Nitrobenzene	ND	0.41	mg/Kg dry	1		SW-846 8270D	7/13/11	7/15/11 18:28	BGL
2-Nitrophenol	ND	0.41	mg/Kg dry	1		SW-846 8270D	7/13/11	7/15/11 18:28	BGL
4-Nitrophenol	ND	0.80	mg/Kg dry	1		SW-846 8270D	7/13/11	7/15/11 18:28	BGL
N-Nitrosodiphenylamine	ND	0.41	mg/Kg dry	1		SW-846 8270D	7/13/11	7/15/11 18:28	BGL
N-Nitrosodi-n-propylamine	ND	0.41	mg/Kg dry	1		SW-846 8270D	7/13/11	7/15/11 18:28	BGL
Pentachloronitrobenzene	ND	0.41	mg/Kg dry	1	V-16	SW-846 8270D	7/13/11	7/15/11 18:28	BGL
Pentachlorophenol	ND	0.41	mg/Kg dry	1		SW-846 8270D	7/13/11	7/15/11 18:28	BGL
Phenanthrene	ND	0.21	mg/Kg dry	1		SW-846 8270D	7/13/11	7/15/11 18:28	BGL
Phenol	ND	0.41	mg/Kg dry	1		SW-846 8270D	7/13/11	7/15/11 18:28	BGL
Pyrene	ND	0.21	mg/Kg dry	1		SW-846 8270D	7/13/11	7/15/11 18:28	BGL
Pyridine	ND	0.41	mg/Kg dry	1		SW-846 8270D	7/13/11	7/15/11 18:28	BGL
1,2,4,5-Tetrachlorobenzene	ND	0.41	mg/Kg dry	1		SW-846 8270D	7/13/11	7/15/11 18:28	BGL
1,2,4-Trichlorobenzene	ND	0.41	mg/Kg dry	1		SW-846 8270D	7/13/11	7/15/11 18:28	BGL
2,4,5-Trichlorophenol	ND	0.41	mg/Kg dry	1		SW-846 8270D	7/13/11	7/15/11 18:28	BGL
2,4,6-Trichlorophenol	ND	0.41	mg/Kg dry	1		SW-846 8270D	7/13/11	7/15/11 18:28	BGL

Surrogates	% Recovery	Recovery Limits	Flag	
2-Fluorophenol	67.7	30-130		7/15/11 18:28
Phenol-d6	64.5	30-130		7/15/11 18:28
Nitrobenzene-d5	52.2	30-130		7/15/11 18:28
2-Fluorobiphenyl	38.3	30-130		7/15/11 18:28
2,4,6-Tribromophenol	82.6	30-130		7/15/11 18:28
Terphenyl-d14	64.0	30-130		7/15/11 18:28

con-test® ANALYTICAL LABORATORY
39 Spruce Street * East Longmeadow, MA 01028 * FAX 413/525-6405 * TEL. 413/525-2332

Project Location: Hartford, CT - Brainard Airport | Sample Description: | Work Order: 11G0202

Date Received: 7/8/2011

Field Sample #: GP-6 1-3ft

Sample ID: 11G0202-06 | Start Date/Time: 7/7/2011 12:20:00PM

Sample Matrix: Soil | Stop Date/Time: 7/7/2011 12:22:00PM

Polychlorinated Biphenyls By GC/ECD

Analyte	Results	RL	Units	Dilution	Flag	Method	Date Prepared	Date/Time Analyzed	Analyst
Aroclor-1016 [1]	ND	0.12	mg/Kg dry	1		SW-846 8082A	7/13/11	7/15/11 15:54	PJG
Aroclor-1221 [1]	ND	0.12	mg/Kg dry	1		SW-846 8082A	7/13/11	7/15/11 15:54	PJG
Aroclor-1232 [1]	ND	0.12	mg/Kg dry	1		SW-846 8082A	7/13/11	7/15/11 15:54	PJG
Aroclor-1242 [1]	ND	0.12	mg/Kg dry	1		SW-846 8082A	7/13/11	7/15/11 15:54	PJG
Aroclor-1248 [1]	ND	0.12	mg/Kg dry	1		SW-846 8082A	7/13/11	7/15/11 15:54	PJG
Aroclor-1254 [1]	ND	0.12	mg/Kg dry	1		SW-846 8082A	7/13/11	7/15/11 15:54	PJG
Aroclor-1260 [1]	ND	0.12	mg/Kg dry	1		SW-846 8082A	7/13/11	7/15/11 15:54	PJG
Aroclor-1262 [1]	ND	0.12	mg/Kg dry	1		SW-846 8082A	7/13/11	7/15/11 15:54	PJG
Aroclor-1268 [1]	ND	0.12	mg/Kg dry	1		SW-846 8082A	7/13/11	7/15/11 15:54	PJG

Surrogates	% Recovery	Recovery Limits	Flag	
Decachlorobiphenyl [1]	72.8	30-150		7/15/11 15:54
Decachlorobiphenyl [2]	74.0	30-150		7/15/11 15:54
Tetrachloro-m-xylene [1]	77.8	30-150		7/15/11 15:54
Tetrachloro-m-xylene [2]	82.5	30-150		7/15/11 15:54

con-test® ANALYTICAL LABORATORY
39 Spruce Street * East Longmeadow, MA 01028 * FAX 413/525-6405 * TEL. 413/525-2332

Project Location: Hartford, CT - Brainard Airport
Sample Description:
Work Order: 11G0202

Date Received: 7/8/2011

Field Sample #: GP-6 1-3ft

Sample ID: 11G0202-06

Start Date/Time: 7/7/2011 12:20:00PM

Sample Matrix: Soil

Stop Date/Time: 7/7/2011 12:22:00PM

Petroleum Hydrocarbons Analyses

Analyte	Results	RL	Units	Dilution	Flag	Method	Date Prepared	Date/Time Analyzed	Analyst
CT ETPH	ND	36	mg/Kg dry	1		CTDEP ETPH	7/12/11	7/13/11 19:56	CJM
Surrogates		**% Recovery**	**Recovery Limits**		**Flag**				
o-Terphenyl		68.0	50-150					7/13/11 19:56	

con-test® ANALYTICAL LABORATORY
39 Spruce Street * East Longmeadow, MA 01028 * FAX 413/525-6405 * TEL. 413/525-2332

Project Location: Hartford, CT - Brainard Airport Sample Description: Work Order: 11G0202

Date Received: 7/8/2011

Field Sample #: GP-6 1-3ft

Sample ID: 11G0202-06 Start Date/Time: 7/7/2011 12:20:00PM

Sample Matrix: Soil Stop Date/Time: 7/7/2011 12:22:00PM

Metals Analyses (Total)

Analyte	Results	RL	Units	Dilution	Flag	Method	Date Prepared	Date/Time Analyzed	Analyst
Arsenic	ND	2.8	mg/Kg dry	1		SW-846 6010C	7/11/11	7/12/11 14:33	OP
Barium	270	2.8	mg/Kg dry	1		SW-846 6010C	7/11/11	7/12/11 14:33	OP
Cadmium	0.30	0.28	mg/Kg dry	1		SW-846 6010C	7/11/11	7/12/11 14:33	OP
Chromium	39	0.56	mg/Kg dry	1		SW-846 6010C	7/11/11	7/12/11 14:33	OP
Lead	37	0.85	mg/Kg dry	1		SW-846 6010C	7/11/11	7/12/11 14:33	OP
Mercury	0.083	0.030	mg/Kg dry	1		SW-846 7471B	7/11/11	7/13/11 14:35	CWB
Selenium	ND	5.6	mg/Kg dry	1		SW-846 6010C	7/11/11	7/14/11 21:55	KSH
Silver	ND	0.56	mg/Kg dry	1		SW-846 6010C	7/11/11	7/12/11 14:33	OP

con-test® ANALYTICAL LABORATORY
39 Spruce Street * East Longmeadow, MA 01028 * FAX 413/525-6405 * TEL. 413/525-2332

Project Location: Hartford, CT - Brainard Airport
Sample Description:
Work Order: 11G0202

Date Received: 7/8/2011

Field Sample #: GP-6 1-3ft

Sample ID: 11G0202-06
Start Date/Time: 7/7/2011 12:20:00PM

Sample Matrix: Soil
Stop Date/Time: 7/7/2011 12:22:00PM

Conventional Chemistry Parameters by EPA/APHA/SW-846 Methods (Total)

Analyte	Results	RL	Units	Dilution	Flag	Method	Date Prepared	Date/Time Analyzed	Analyst
% Solids	82.1		% Wt	1		SM 2540G	7/11/11	7/14/11 10:09	NH

con-test® ANALYTICAL LABORATORY
39 Spruce Street * East Longmeadow, MA 01028 * FAX 413/525-6405 * TEL. 413/525-2332

Project Location: Hartford, CT - Brainard Airport Sample Description: Work Order: 11G0202

Date Received: 7/8/2011

Field Sample #: GP-6 1-3ft

Sample ID: 11G0202-06 Start Date/Time: 7/7/2011 12:20:00PM

Samole Matrix: Soil Stop Date/Time: 7/7/2011 12:22:00PM

SPLP - Metals Analyses

Analyte	Results	RL	Units	Dilution	Flag	Method	Date Prepared	Date/Time Analyzed	Analyst
Arsenic	ND	2.0	µg/L	5		SW-846 6020A	7/15/11	7/15/11 14:34	KSH
Barium	84	50	µg/L	5		SW-846 6020A	7/15/11	7/15/11 14:34	KSH
Cadmium	ND	2.5	µg/L	5		SW-846 6020A	7/15/11	7/15/11 14:34	KSH
Chromium	ND	5.0	µg/L	5		SW-846 6020A	7/15/11	7/15/11 14:34	KSH
Lead	ND	5.0	µg/L	5		SW-846 6020A	7/15/11	7/15/11 14:34	KSH
Mercury	ND	0.00010	mg/L	1		SW-846 7470A	7/14/11	7/15/11 13:51	CWB
Selenium	ND	25	µg/L	5		SW-846 6020A	7/15/11	7/15/11 14:34	KSH
Silver	ND	2.5	µg/L	5		SW-846 6020A	7/15/11	7/15/11 14:34	KSH

con-test® ANALYTICAL LABORATORY
39 Spruce Street * East Longmeadow, MA 01028 * FAX 413/525-6405 * TEL. 413/525-2332

Project Location: Hartford, CT - Brainard Airport
Sample Description:
Work Order: 11G0202

Date Received: 7/8/2011

Field Sample #: GP-7 1-3ft

Sample ID: 11G0202-07
Start Date/Time: 7/7/2011 8:47:00AM

Sample Matrix: Soil
Stop Date/Time: 7/7/2011 8:49:00AM

Volatile Organic Compounds by GC/MS

Analyte	Results	RL	Units	Dilution	Flag	Method	Date Prepared	Date/Time Analyzed	Analyst
Acetone	ND	0.11	mg/Kg dry	1	V-16	SW-846 8260C	7/12/11	7/12/11 15:48	MFF
Acrylonitrile	ND	0.0064	mg/Kg dry	1		SW-846 8260C	7/12/11	7/12/11 15:48	MFF
Benzene	ND	0.0021	mg/Kg dry	1		SW-846 8260C	7/12/11	7/12/11 15:48	MFF
Bromobenzene	ND	0.0021	mg/Kg dry	1		SW-846 8260C	7/12/11	7/12/11 15:48	MFF
Bromodichloromethane	ND	0.0021	mg/Kg dry	1		SW-846 8260C	7/12/11	7/12/11 15:48	MFF
Bromoform	ND	0.0021	mg/Kg dry	1		SW-846 8260C	7/12/11	7/12/11 15:48	MFF
Bromomethane	ND	0.011	mg/Kg dry	1		SW-846 8260C	7/12/11	7/12/11 15:48	MFF
2-Butanone (MEK)	ND	0.043	mg/Kg dry	1	V-16	SW-846 8260C	7/12/11	7/12/11 15:48	MFF
n-Butylbenzene	ND	0.0021	mg/Kg dry	1		SW-846 8260C	7/12/11	7/12/11 15:48	MFF
sec-Butylbenzene	ND	0.0021	mg/Kg dry	1		SW-846 8260C	7/12/11	7/12/11 15:48	MFF
tert-Butylbenzene	ND	0.0021	mg/Kg dry	1		SW-846 8260C	7/12/11	7/12/11 15:48	MFF
Carbon Disulfide	ND	0.0064	mg/Kg dry	1		SW-846 8260C	7/12/11	7/12/11 15:48	MFF
Carbon Tetrachloride	ND	0.0021	mg/Kg dry	1		SW-846 8260C	7/12/11	7/12/11 15:48	MFF
Chlorobenzene	ND	0.0021	mg/Kg dry	1		SW-846 8260C	7/12/11	7/12/11 15:48	MFF
Chlorodibromomethane	ND	0.0011	mg/Kg dry	1		SW-846 8260C	7/12/11	7/12/11 15:48	MFF
Chloroethane	ND	0.021	mg/Kg dry	1		SW-846 8260C	7/12/11	7/12/11 15:48	MFF
Chloroform	ND	0.0043	mg/Kg dry	1		SW-846 8260C	7/12/11	7/12/11 15:48	MFF
Chloromethane	ND	0.011	mg/Kg dry	1		SW-846 8260C	7/12/11	7/12/11 15:48	MFF
2-Chlorotoluene	ND	0.0021	mg/Kg dry	1		SW-846 8260C	7/12/11	7/12/11 15:48	MFF
4-Chlorotoluene	ND	0.0021	mg/Kg dry	1		SW-846 8260C	7/12/11	7/12/11 15:48	MFF
1,2-Dibromo-3-chloropropane (DBCP)	ND	0.0043	mg/Kg dry	1		SW-846 8260C	7/12/11	7/12/11 15:48	MFF
1,2-Dibromoethane (EDB)	ND	0.0011	mg/Kg dry	1		SW-846 8260C	7/12/11	7/12/11 15:48	MFF
Dibromomethane	ND	0.0021	mg/Kg dry	1		SW-846 8260C	7/12/11	7/12/11 15:48	MFF
1,2-Dichlorobenzene	ND	0.0021	mg/Kg dry	1		SW-846 8260C	7/12/11	7/12/11 15:48	MFF
1,3-Dichlorobenzene	ND	0.0021	mg/Kg dry	1		SW-846 8260C	7/12/11	7/12/11 15:48	MFF
1,4-Dichlorobenzene	ND	0.0021	mg/Kg dry	1		SW-846 8260C	7/12/11	7/12/11 15:48	MFF
trans-1,4-Dichloro-2-butene	ND	0.0043	mg/Kg dry	1		SW-846 8260C	7/12/11	7/12/11 15:48	MFF
Dichlorodifluoromethane (Freon 12)	ND	0.021	mg/Kg dry	1	L-03, V-05	SW-846 8260C	7/12/11	7/12/11 15:48	MFF
1,1-Dichloroethane	ND	0.0021	mg/Kg dry	1		SW-846 8260C	7/12/11	7/12/11 15:48	MFF
1,2-Dichloroethane	ND	0.0021	mg/Kg dry	1		SW-846 8260C	7/12/11	7/12/11 15:48	MFF
1,1-Dichloroethylene	ND	0.0043	mg/Kg dry	1		SW-846 8260C	7/12/11	7/12/11 15:48	MFF
cis-1,2-Dichloroethylene	ND	0.0021	mg/Kg dry	1		SW-846 8260C	7/12/11	7/12/11 15:48	MFF
trans-1,2-Dichloroethylene	ND	0.0021	mg/Kg dry	1		SW-846 8260C	7/12/11	7/12/11 15:48	MFF
1,2-Dichloropropane	ND	0.0021	mg/Kg dry	1		SW-846 8260C	7/12/11	7/12/11 15:48	MFF
1,3-Dichloropropane	ND	0.0011	mg/Kg dry	1		SW-846 8260C	7/12/11	7/12/11 15:48	MFF
2,2-Dichloropropane	ND	0.0021	mg/Kg dry	1		SW-846 8260C	7/12/11	7/12/11 15:48	MFF
1,1-Dichloropropene	ND	0.0021	mg/Kg dry	1		SW-846 8260C	7/12/11	7/12/11 15:48	MFF
cis-1,3-Dichloropropene	ND	0.0011	mg/Kg dry	1		SW-846 8260C	7/12/11	7/12/11 15:48	MFF
trans-1,3-Dichloropropene	ND	0.0011	mg/Kg dry	1		SW-846 8260C	7/12/11	7/12/11 15:48	MFF
Ethylbenzene	ND	0.0021	mg/Kg dry	1		SW-846 8260C	7/12/11	7/12/11 15:48	MFF
Hexachlorobutadiene	ND	0.0021	mg/Kg dry	1		SW-846 8260C	7/12/11	7/12/11 15:48	MFF
2-Hexanone (MBK)	ND	0.021	mg/Kg dry	1		SW-846 8260C	7/12/11	7/12/11 15:48	MFF
Isopropylbenzene (Cumene)	ND	0.0021	mg/Kg dry	1		SW-846 8260C	7/12/11	7/12/11 15:48	MFF

con-test® ANALYTICAL LABORATORY
39 Spruce Street * East Longmeadow, MA 01028 * FAX 413/525-6405 * TEL. 413/525-2332

Project Location: Hartford, CT - Brainard Airport Sample Description: Work Order: 11G0202

Date Received: 7/8/2011

Field Sample #: GP-7 1-3ft

Sample ID: 11G0202-07 Start Date/Time: 7/7/2011 8:47:00AM

Sample Matrix: Soil Stop Date/Time: 7/7/2011 8:49:00AM

Volatile Organic Compounds by GC/MS

Analyte	Results	RL	Units	Dilution	Flag	Method	Date Prepared	Date/Time Analyzed	Analyst
p-Isopropyltoluene (p-Cymene)	ND	0.0021	mg/Kg dry	1		SW-846 8260C	7/12/11	7/12/11 15:48	MFF
Methyl tert-Butyl Ether (MTBE)	ND	0.0043	mg/Kg dry	1		SW-846 8260C	7/12/11	7/12/11 15:48	MFF
Methylene Chloride	ND	0.021	mg/Kg dry	1		SW-846 8260C	7/12/11	7/12/11 15:48	MFF
4-Methyl-2-pentanone (MIBK)	ND	0.021	mg/Kg dry	1		SW-846 8260C	7/12/11	7/12/11 15:48	MFF
Naphthalene	ND	0.0043	mg/Kg dry	1		SW-846 8260C	7/12/11	7/12/11 15:48	MFF
n-Propylbenzene	ND	0.0021	mg/Kg dry	1		SW-846 8260C	7/12/11	7/12/11 15:48	MFF
Styrene	ND	0.0021	mg/Kg dry	1		SW-846 8260C	7/12/11	7/12/11 15:48	MFF
1,1,1,2-Tetrachloroethane	ND	0.0021	mg/Kg dry	1		SW-846 8260C	7/12/11	7/12/11 15:48	MFF
1,1,2,2-Tetrachloroethane	ND	0.0011	mg/Kg dry	1		SW-846 8260C	7/12/11	7/12/11 15:48	MFF
Tetrachloroethylene	ND	0.0021	mg/Kg dry	1		SW-846 8260C	7/12/11	7/12/11 15:48	MFF
Tetrahydrofuran	ND	0.011	mg/Kg dry	1	L-01, V-16	SW-846 8260C	7/12/11	7/12/11 15:48	MFF
Toluene	ND	0.0021	mg/Kg dry	1		SW-846 8260C	7/12/11	7/12/11 15:48	MFF
1,2,3-Trichlorobenzene	ND	0.0021	mg/Kg dry	1		SW-846 8260C	7/12/11	7/12/11 15:48	MFF
1,2,4-Trichlorobenzene	ND	0.0021	mg/Kg dry	1		SW-846 8260C	7/12/11	7/12/11 15:48	MFF
1,1,1-Trichloroethane	ND	0.0021	mg/Kg dry	1		SW-846 8260C	7/12/11	7/12/11 15:48	MFF
1,1,2-Trichloroethane	ND	0.0021	mg/Kg dry	1		SW-846 8260C	7/12/11	7/12/11 15:48	MFF
Trichloroethylene	ND	0.0021	mg/Kg dry	1		SW-846 8260C	7/12/11	7/12/11 15:48	MFF
Trichlorofluoromethane (Freon 11)	ND	0.011	mg/Kg dry	1		SW-846 8260C	7/12/11	7/12/11 15:48	MFF
1,2,3-Trichloropropane	ND	0.0021	mg/Kg dry	1		SW-846 8260C	7/12/11	7/12/11 15:48	MFF
1,1,2-Trichloro-1,2,2-trifluoroethane (Freon 113)	ND	0.011	mg/Kg dry	1		SW-846 8260C	7/12/11	7/12/11 15:48	MFF
1,2,4-Trimethylbenzene	ND	0.0021	mg/Kg dry	1		SW-846 8260C	7/12/11	7/12/11 15:48	MFF
1,3,5-Trimethylbenzene	ND	0.0021	mg/Kg dry	1		SW-846 8260C	7/12/11	7/12/11 15:48	MFF
Vinyl Chloride	ND	0.011	mg/Kg dry	1		SW-846 8260C	7/12/11	7/12/11 15:48	MFF
m+p Xylene	ND	0.0043	mg/Kg dry	1		SW-846 8260C	7/12/11	7/12/11 15:48	MFF
o-Xylene	ND	0.0021	mg/Kg dry	1		SW-846 8260C	7/12/11	7/12/11 15:48	MFF

Surrogates	% Recovery	Recovery Limits	Flag		
1,2-Dichloroethane-d4	98.5	70-130			7/12/11 15:48
Toluene-d8	97.8	70-130			7/12/11 15:48
4-Bromofluorobenzene	93.5	70-130			7/12/11 15:48

con-test® ANALYTICAL LABORATORY
39 Spruce Street * East Longmeadow, MA 01028 * FAX 413/525-6405 * TEL. 413/525-2332

Project Location: Hartford, CT - Brainard Airport | Sample Description: | Work Order: 11G0202

Date Received: 7/8/2011

Field Sample #: GP-7 1-3ft

Sample ID: 11G0202-07 | Start Date/Time: 7/7/2011 8:47:00AM

Samole Matrix: Soil | Stop Date/Time: 7/7/2011 8:49:00AM

Semivolatile Organic Compounds by GC/MS

Analyte	Results	RL	Units	Dilution	Flag	Method	Date Prepared	Date/Time Analyzed	Analyst
Acenaphthene	ND	0.19	mg/Kg dry	1		SW-846 8270D	7/13/11	7/15/11 18:00	BGL
Acenaphthylene	ND	0.19	mg/Kg dry	1		SW-846 8270D	7/13/11	7/15/11 18:00	BGL
Aniline	ND	0.38	mg/Kg dry	1		SW-846 8270D	7/13/11	7/15/11 18:00	BGL
Anthracene	ND	0.19	mg/Kg dry	1		SW-846 8270D	7/13/11	7/15/11 18:00	BGL
Benzo(a)anthracene	ND	0.19	mg/Kg dry	1		SW-846 8270D	7/13/11	7/15/11 18:00	BGL
Benzo(a)pyrene	ND	0.19	mg/Kg dry	1		SW-846 8270D	7/13/11	7/15/11 18:00	BGL
Benzo(b)fluoranthene	ND	0.19	mg/Kg dry	1		SW-846 8270D	7/13/11	7/15/11 18:00	BGL
Benzo(g,h,i)perylene	ND	0.19	mg/Kg dry	1	V-04	SW-846 8270D	7/13/11	7/15/11 18:00	BGL
Benzo(k)fluoranthene	ND	0.19	mg/Kg dry	1		SW-846 8270D	7/13/11	7/15/11 18:00	BGL
Bis(2-chloroethoxy)methane	ND	0.38	mg/Kg dry	1		SW-846 8270D	7/13/11	7/15/11 18:00	BGL
Bis(2-chloroethyl)ether	ND	0.38	mg/Kg dry	1		SW-846 8270D	7/13/11	7/15/11 18:00	BGL
Bis(2-chloroisopropyl)ether	ND	0.38	mg/Kg dry	1		SW-846 8270D	7/13/11	7/15/11 18:00	BGL
Bis(2-Ethylhexyl)phthalate	ND	0.38	mg/Kg dry	1		SW-846 8270D	7/13/11	7/15/11 18:00	BGL
4-Bromopheoylphenylether	ND	0.38	mg/Kg dry	1		SW-846 8270D	7/13/11	7/15/11 18:00	BGL
Butylbenzylphthalate	ND	0.73	mg/Kg dry	1		SW-846 8270D	7/13/11	7/15/11 18:00	BGL
Carbazole	ND	0.19	mg/Kg dry	1		SW-846 8270D	7/13/11	7/15/11 18:00	BGL
4-Chloroaniline	ND	0.73	mg/Kg dry	1		SW-846 8270D	7/13/11	7/15/11 18:00	BGL
4-Chloro-3-methylphenol	ND	0.73	mg/Kg dry	1		SW-846 8270D	7/13/11	7/15/11 18:00	BGL
2-Chloronaphthalene	ND	0.38	mg/Kg dry	1		SW-846 8270D	7/13/11	7/15/11 18:00	BGL
2-Chlorophenol	ND	0.38	mg/Kg dry	1		SW-846 8270D	7/13/11	7/15/11 18:00	BGL
4-Chlorophenylphenylether	ND	0.38	mg/Kg dry	1		SW-846 8270D	7/13/11	7/15/11 18:00	BGL
Chrysene	ND	0.19	mg/Kg dry	1		SW-846 8270D	7/13/11	7/15/11 18:00	BGL
Dibenz(a,h)anthracene	ND	0.19	mg/Kg dry	1		SW-846 8270D	7/13/11	7/15/11 18:00	BGL
Dibenzofuran	ND	0.38	mg/Kg dry	1		SW-846 8270D	7/13/11	7/15/11 18:00	BGL
Di-n-butylphthalate	ND	0.38	mg/Kg dry	1		SW-846 8270D	7/13/11	7/15/11 18:00	BGL
3,3-Dichlorobenzidine	ND	0.19	mg/Kg dry	1		SW-846 8270D	7/13/11	7/15/11 18:00	BGL
2,4-Dichlorophenol	ND	0.38	mg/Kg dry	1		SW-846 8270D	7/13/11	7/15/11 18:00	BGL
Diethylphthalate	ND	0.38	mg/Kg dry	1		SW-846 8270D	7/13/11	7/15/11 18:00	BGL
2,4-Dimethylphenol	ND	0.38	mg/Kg dry	1		SW-846 8270D	7/13/11	7/15/11 18:00	BGL
Dimethylphthalate	ND	0.73	mg/Kg dry	1		SW-846 8270D	7/13/11	7/15/11 18:00	BGL
4,6-Dinitro-2-methylphenol	ND	0.38	mg/Kg dry	1		SW-846 8270D	7/13/11	7/15/11 18:00	BGL
2,4-Dinitrophenol	ND	0.73	mg/Kg dry	1		SW-846 8270D	7/13/11	7/15/11 18:00	BGL
2,4-Dinitrotoluene	ND	0.38	mg/Kg dry	1		SW-846 8270D	7/13/11	7/15/11 18:00	BGL
2,6-Dinitrotoluene	ND	0.38	mg/Kg dry	1		SW-846 8270D	7/13/11	7/15/11 18:00	BGL
Di-n-octylphthalate	ND	0.73	mg/Kg dry	1		SW-846 8270D	7/13/11	7/15/11 18:00	BGL
Fluoranthene	ND	0.19	mg/Kg dry	1		SW-846 8270D	7/13/11	7/15/11 18:00	BGL
Fluorene	ND	0.19	mg/Kg dry	1		SW-846 8270D	7/13/11	7/15/11 18:00	BGL
Hexachlorobenzene	ND	0.38	mg/Kg dry	1		SW-846 8270D	7/13/11	7/15/11 18:00	BGL
Hexachlorobutadiene	ND	0.38	mg/Kg dry	1		SW-846 8270D	7/13/11	7/15/11 18:00	BGL
Hexachlorocyclopentadiene	ND	0.73	mg/Kg dry	1		SW-846 8270D	7/13/11	7/15/11 18:00	BGL
Hexachloroethane	ND	0.38	mg/Kg dry	1		SW-846 8270D	7/13/11	7/15/11 18:00	BGL
Indeoo(1,2,3-cd)pyrene	ND	0.19	mg/Kg dry	1		SW-846 8270D	7/13/11	7/15/11 18:00	BGL
Isophorone	ND	0.38	mg/Kg dry	1		SW-846 8270D	7/13/11	7/15/11 18:00	BGL

con-test® ANALYTICAL LABORATORY
39 Spruce Street * East Longmeadow, MA 01028 * FAX 413/525-6405 * TEL. 413/525-2332

Project Location: Hartford, CT - Brainard Airport Sample Description: Work Order: 11G0202

Date Received: 7/8/2011

Field Sample #: GP-7 1-3ft

Sample ID: 11G0202-07 Start Date/Time: 7/7/2011 8:47:00AM

Samnle Matrix: Soil Stop Date/Time: 7/7/2011 8:49:00AM

Semivolatile Organic Compounds by GC/MS

Analyte	Results	RL	Units	Dilution	Flag	Method	Date Prepared	Date/Time Analyzed	Analyst
2-Methylnaphthalene	ND	0.19	mg/Kg dry	1		SW-846 8270D	7/13/11	7/15/11 18:00	BGL
2-Methylphenol	ND	0.38	mg/Kg dry	1		SW-846 8270D	7/13/11	7/15/11 18:00	BGL
3/4-Methylphenol	ND	0.38	mg/Kg dry	1		SW-846 8270D	7/13/11	7/15/11 18:00	BGL
Naphthalene	ND	0.19	mg/Kg dry	1		SW-846 8270D	7/13/11	7/15/11 18:00	BGL
2-Nitroaniline	ND	0.38	mg/Kg dry	1		SW-846 8270D	7/13/11	7/15/11 18:00	BGL
3-Nitroaniline	ND	0.38	mg/Kg dry	1		SW-846 8270D	7/13/11	7/15/11 18:00	BGL
4-Nitroaniline	ND	0.38	mg/Kg dry	1		SW-846 8270D	7/13/11	7/15/11 18:00	BGL
Nitrobenzene	ND	0.38	mg/Kg dry	1		SW-846 8270D	7/13/11	7/15/11 18:00	BGL
2-Nitrophenol	ND	0.38	mg/Kg dry	1		SW-846 8270D	7/13/11	7/15/11 18:00	BGL
4-Nitrophenol	ND	0.73	mg/Kg dry	1		SW-846 8270D	7/13/11	7/15/11 18:00	BGL
N-Nitrosodiphenylamine	ND	0.38	mg/Kg dry	1		SW-846 8270D	7/13/11	7/15/11 18:00	BGL
N-Nitrosodi-n-propylamine	ND	0.38	mg/Kg dry	1		SW-846 8270D	7/13/11	7/15/11 18:00	BGL
Pentachloronitrobenzene	ND	0.38	mg/Kg dry	1	V-16	SW-846 8270D	7/13/11	7/15/11 18:00	BGL
Pentachlorophenol	ND	0.38	mg/Kg dry	1		SW-846 8270D	7/13/11	7/15/11 18:00	BGL
Phenanthrene	ND	0.19	mg/Kg dry	1		SW-846 8270D	7/13/11	7/15/11 18:00	BGL
Phenol	ND	0.38	mg/Kg dry	1		SW-846 8270D	7/13/11	7/15/11 18:00	BGL
Pyrene	ND	0.19	mg/Kg dry	1		SW-846 8270D	7/13/11	7/15/11 18:00	BGL
Pyridine	ND	0.38	mg/Kg dry	1		SW-846 8270D	7/13/11	7/15/11 18:00	BGL
1,2,4,5-Tetrachlorobenzene	ND	0.38	mg/Kg dry	1		SW-846 8270D	7/13/11	7/15/11 18:00	BGL
1,2,4-Trichlorobenzene	ND	0.38	mg/Kg dry	1		SW-846 8270D	7/13/11	7/15/11 18:00	BGL
2,4,5-Trichlorophenol	ND	0.38	mg/Kg dry	1		SW-846 8270D	7/13/11	7/15/11 18:00	BGL
2,4,6-Trichlorophenol	ND	0.38	mg/Kg dry	1		SW-846 8270D	7/13/11	7/15/11 18:00	BGL

Surrogates	% Recovery	Recovery Limits	Flag	
2-Fluorophenol	69.8	30-130		7/15/11 18:00
Phenol-d6	66.9	30-130		7/15/11 18:00
Nitrobenzene-d5	54.1	30-130		7/15/11 18:00
2-Fluorobiphenyl	49.7	30-130		7/15/11 18:00
2,4,6-Tribromophenol	94.3	30-130		7/15/11 18:00
Terphenyl-d14	78.6	30-130		7/15/11 18:00

con-test®
ANALYTICAL LABORATORY
39 Spruce Street * East Longmeadow, MA 01028 * FAX 413/525-6405 * TEL. 413/525-2332

Project Location: Hartford, CT - Brainard Airport
Sample Description:
Work Order: 11G0202

Date Received: 7/8/2011

Field Sample #: GP-7 1-3ft

Sample ID: 11G0202-07
Start Date/Time: 7/7/2011 8:47:00AM

Sample Matrix: Soil
Stop Date/Time: 7/7/2011 8:49:00AM

Polychlorinated Biphenyls By GC/ECD

Analyte	Results	RL	Units	Dilution	Flag	Method	Date Prepared	Date/Time Analyzed	Analyst
Aroclor-1016 [1]	ND	0.11	mg/Kg dry	1		SW-846 8082A	7/13/11	7/16/11 11:16	PJG
Aroclor-1221 [1]	ND	0.11	mg/Kg dry	1		SW-846 8082A	7/13/11	7/16/11 11:16	PJG
Aroclor-1232 [1]	ND	0.11	mg/Kg dry	1		SW-846 8082A	7/13/11	7/16/11 11:16	PJG
Aroclor-1242 [1]	ND	0.11	mg/Kg dry	1		SW-846 8082A	7/13/11	7/16/11 11:16	PJG
Aroclor-1248 [1]	ND	0.11	mg/Kg dry	1		SW-846 8082A	7/13/11	7/16/11 11:16	PJG
Aroclor-1254 [1]	ND	0.11	mg/Kg dry	1		SW-846 8082A	7/13/11	7/16/11 11:16	PJG
Aroclor-1260 [1]	ND	0.11	mg/Kg dry	1		SW-846 8082A	7/13/11	7/16/11 11:16	PJG
Aroclor-1262 [1]	ND	0.11	mg/Kg dry	1		SW-846 8082A	7/13/11	7/16/11 11:16	PJG
Aroclor-1268 [1]	ND	0.11	mg/Kg dry	1		SW-846 8082A	7/13/11	7/16/11 11:16	PJG

Surrogates	% Recovery	Recovery Limits	Flag	
Decachlorobiphenyl [1]	72.8	30-150		7/16/11 11:16
Decachlorobiphenyl [2]	74.7	30-150		7/16/11 11:16
Tetrachloro-m-xylene [1]	77.2	30-150		7/16/11 11:16
Tetrachloro-m-xylene [2]	81.1	30-150		7/16/11 11:16

con-test® ANALYTICAL LABORATORY
39 Spruce Street * East Longmeadow, MA 01028 * FAX 413/525-6405 * TEL. 413/525-2332

Project Location: Hartford, CT - Brainard Airport Sample Description: Work Order: 11G0202

Date Received: 7/8/2011

Field Sample #: GP-7 1-3ft

Sample ID: 11G0202-07 Start Date/Time: 7/7/2011 8:47:00AM

Sample Matrix: Soil Stop Date/Time: 7/7/2011 8:49:00AM

Petroleum Hydrocarbons Analyses

Analyte	Results	RL	Units	Dilution	Flag	Method	Date Prepared	Date/Time Analyzed	Analyst
CT ETPH	ND	33	mg/Kg dry	1		CTDEP ETPH	7/12/11	7/13/11 20:14	CJM

Surrogates	% Recovery	Recovery Limits	Flag	
o-Terphenyl	64.3	50-150		7/13/11 20:14

con-test®
ANALYTICAL LABORATORY
39 Spruce Street * East Longmeadow, MA 01028 * FAX 413/525-6405 * TEL. 413/525-2332

Project Location: Hartford, CT - Brainard Airport
Sample Description:
Work Order: 11G0202

Date Received: 7/8/2011

Field Sample #: GP-7 1-3ft

Sample ID: 11G0202-07
Start Date/Time: 7/7/2011 8:47:00AM

Sample Matrix: Soil
Stop Date/Time: 7/7/2011 8:49:00AM

Metals Analyses (Total)

Analyte	Results	RL	Units	Dilution	Flag	Method	Date Prepared	Date/Time Analyzed	Analyst
Arsenic	ND	2.7	mg/Kg dry	1		SW-846 6010C	7/11/11	7/12/11 14:37	OP
Barium	230	2.7	mg/Kg dry	1		SW-846 6010C	7/11/11	7/12/11 14:37	OP
Cadmium	ND	0.27	mg/Kg dry	1		SW-846 6010C	7/11/11	7/12/11 14:37	OP
Chromium	42	0.55	mg/Kg dry	1		SW-846 6010C	7/11/11	7/12/11 14:37	OP
Lead	12	0.82	mg/Kg dry	1		SW-846 6010C	7/11/11	7/12/11 14:37	OP
Mercury	0.091	0.028	mg/Kg dry	1		SW-846 7471B	7/11/11	7/13/11 14:36	CWB
Selenium	ND	5.5	mg/Kg dry	1		SW-846 6010C	7/11/11	7/14/11 22:00	KSH
Silver	ND	0.55	mg/Kg dry	1		SW-846 6010C	7/11/11	7/12/11 14:37	OP

con-test®
ANALYTICAL LABORATORY
39 Spruce Street * East Longmeadow, MA 01028 * FAX 413/525-6405 * TEL. 413/525-2332

Project Location: Hartford, CT - Brainard Airport
Sample Description:
Work Order: 11G0202

Date Received: 7/8/2011

Field Sample #: GP-7 1-3ft

Sample ID: 11G0202-07
Start Date/Time: 7/7/2011 8:47:00AM

Sample Matrix: Soil
Stop Date/Time: 7/7/2011 8:49:00AM

Conventional Chemistry Parameters by EPA/APHA/SW-846 Methods (Total)

Analyte	Results	RL	Units	Dilution	Flag	Method	Date Prepared	Date/Time Analyzed	Analyst
% Solids	89.8		% Wt	1		SM 2540G	7/11/11	7/14/11 10:09	NH

con-test® ANALYTICAL LABORATORY
39 Spruce Street * East Longmeadow, MA 01028 * FAX 413/525-6405 * TEL. 413/525-2332

Project Location: Hartford, CT - Brainard Airport
Sample Description:
Work Order: 11G0202

Date Received: 7/8/2011

Field Sample #: GP-7 1-3ft

Sample ID: 11G0202-07

Start Date/Time: 7/7/2011 8:47:00AM

Sample Matrix: Soil

Stop Date/Time: 7/7/2011 8:49:00AM

SPLP - Metals Analyses

Analyte	Results	RL	Units	Dilution	Flag	Method	Date Prepared	Date/Time Analyzed	Analyst
Arsenic	3.1	2.0	µg/L	5		SW-846 6020A	7/15/11	7/15/11 14:38	KSH
Barium	100	50	µg/L	5		SW-846 6020A	7/15/11	7/15/11 14:38	KSH
Cadmium	ND	2.5	µg/L	5		SW-846 6020A	7/15/11	7/15/11 14:38	KSH
Chromium	ND	5.0	µg/L	5		SW-846 6020A	7/15/11	7/15/11 14:38	KSH
Lead	ND	5.0	µg/L	5		SW-846 6020A	7/15/11	7/15/11 14:38	KSH
Mercury	ND	0.00010	mg/L	1		SW-846 7470A	7/14/11	7/15/11 13:57	CWB
Selenium	ND	25	µg/L	5		SW-846 6020A	7/15/11	7/15/11 14:38	KSH
Silver	ND	2.5	µg/L	5		SW-846 6020A	7/15/11	7/15/11 14:38	KSH

con-test® ANALYTICAL LABORATORY
39 Spruce Street * East Longmeadow, MA 01028 * FAX 413/525-6405 * TEL. 413/525-2332

Project Location: Hartford, CT - Brainard Airport | Sample Description: | Work Order: 11G0202

Date Received: 7/8/2011

Field Sample #: GP-8 1-3ft

Sample ID: 11G0202-08 | Start Date/Time: 7/7/2011 8:30:00AM

Sample Matrix: Soil | Stop Date/Time: 7/7/2011 8:32:00AM

Volatile Organic Compounds by GC/MS

Analyte	Results	RL	Units	Dilution	Flag	Method	Date Prepared	Date/Time Analyzed	Analyst
Acetone	ND	0.13	mg/Kg dry	1	V-16	SW-846 8260C	7/12/11	7/12/11 16:15	MFF
Acrylonitrile	ND	0.0077	mg/Kg dry	1		SW-846 8260C	7/12/11	7/12/11 16:15	MFF
Benzene	ND	0.0026	mg/Kg dry	1		SW-846 8260C	7/12/11	7/12/11 16:15	MFF
Bromobenzene	ND	0.0026	mg/Kg dry	1		SW-846 8260C	7/12/11	7/12/11 16:15	MFF
Bromodichloromethane	ND	0.0026	mg/Kg dry	1		SW-846 8260C	7/12/11	7/12/11 16:15	MFF
Bromoform	ND	0.0026	mg/Kg dry	1		SW-846 8260C	7/12/11	7/12/11 16:15	MFF
Bromomethane	ND	0.013	mg/Kg dry	1		SW-846 8260C	7/12/11	7/12/11 16:15	MFF
2-Butanone (MEK)	ND	0.051	mg/Kg dry	1	V-16	SW-846 8260C	7/12/11	7/12/11 16:15	MFF
n-Butylbenzene	ND	0.0026	mg/Kg dry	1		SW-846 8260C	7/12/11	7/12/11 16:15	MFF
sec-Butylbenzene	ND	0.0026	mg/Kg dry	1		SW-846 8260C	7/12/11	7/12/11 16:15	MFF
tert-Butylbenzene	ND	0.0026	mg/Kg dry	1		SW-846 8260C	7/12/11	7/12/11 16:15	MFF
Carbon Disulfide	ND	0.0077	mg/Kg dry	1		SW-846 8260C	7/12/11	7/12/11 16:15	MFF
Carbon Tetrachloride	ND	0.0026	mg/Kg dry	1		SW-846 8260C	7/12/11	7/12/11 16:15	MFF
Chlorobenzene	ND	0.0026	mg/Kg dry	1		SW-846 8260C	7/12/11	7/12/11 16:15	MFF
Chlorodibromomethane	ND	0.0013	mg/Kg dry	1		SW-846 8260C	7/12/11	7/12/11 16:15	MFF
Chloroethane	ND	0.026	mg/Kg dry	1		SW-846 8260C	7/12/11	7/12/11 16:15	MFF
Chloroform	ND	0.0051	mg/Kg dry	1		SW-846 8260C	7/12/11	7/12/11 16:15	MFF
Chloromethane	ND	0.013	mg/Kg dry	1		SW-846 8260C	7/12/11	7/12/11 16:15	MFF
2-Chlorotoluene	ND	0.0026	mg/Kg dry	1		SW-846 8260C	7/12/11	7/12/11 16:15	MFF
4-Chlorotoluene	ND	0.0026	mg/Kg dry	1		SW-846 8260C	7/12/11	7/12/11 16:15	MFF
1,2-Dibromo-3-chloropropane (DBCP)	ND	0.0051	mg/Kg dry	1		SW-846 8260C	7/12/11	7/12/11 16:15	MFF
1,2-Dibromoethane (EDB)	ND	0.0013	mg/Kg dry	1		SW-846 8260C	7/12/11	7/12/11 16:15	MFF
Dibromomethane	ND	0.0026	mg/Kg dry	1		SW-846 8260C	7/12/11	7/12/11 16:15	MFF
1,2-Dichlorobenzene	ND	0.0026	mg/Kg dry	1		SW-846 8260C	7/12/11	7/12/11 16:15	MFF
1,3-Dichlorobenzene	ND	0.0026	mg/Kg dry	1		SW-846 8260C	7/12/11	7/12/11 16:15	MFF
1,4-Dichlorobenzene	ND	0.0026	mg/Kg dry	1		SW-846 8260C	7/12/11	7/12/11 16:15	MFF
trans-1,4-Dichloro-2-butene	ND	0.0051	mg/Kg dry	1		SW-846 8260C	7/12/11	7/12/11 16:15	MFF
Dichlorodifluoromethane (Freon 12)	ND	0.026	mg/Kg dry	1	L-03, V-05	SW-846 8260C	7/12/11	7/12/11 16:15	MFF
1,1-Dichloroethane	ND	0.0026	mg/Kg dry	1		SW-846 8260C	7/12/11	7/12/11 16:15	MFF
1,2-Dichloroethane	ND	0.0026	mg/Kg dry	1		SW-846 8260C	7/12/11	7/12/11 16:15	MFF
1,1-Dichloroethylene	ND	0.0051	mg/Kg dry	1		SW-846 8260C	7/12/11	7/12/11 16:15	MFF
cis-1,2-Dichloroethylene	ND	0.0026	mg/Kg dry	1		SW-846 8260C	7/12/11	7/12/11 16:15	MFF
trans-1,2-Dichloroethylene	ND	0.0026	mg/Kg dry	1		SW-846 8260C	7/12/11	7/12/11 16:15	MFF
1,2-Dichloropropane	ND	0.0026	mg/Kg dry	1		SW-846 8260C	7/12/11	7/12/11 16:15	MFF
1,3-Dichloropropane	ND	0.0013	mg/Kg dry	1		SW-846 8260C	7/12/11	7/12/11 16:15	MFF
2,2-Dichloropropane	ND	0.0026	mg/Kg dry	1		SW-846 8260C	7/12/11	7/12/11 16:15	MFF
1,1-Dichloropropene	ND	0.0026	mg/Kg dry	1		SW-846 8260C	7/12/11	7/12/11 16:15	MFF
cis-1,3-Dichloropropene	ND	0.0013	mg/Kg dry	1		SW-846 8260C	7/12/11	7/12/11 16:15	MFF
trans-1,3-Dichloropropene	ND	0.0013	mg/Kg dry	1		SW-846 8260C	7/12/11	7/12/11 16:15	MFF
Ethylbenzene	ND	0.0026	mg/Kg dry	1		SW-846 8260C	7/12/11	7/12/11 16:15	MFF
Hexachlorobutadiene	ND	0.0026	mg/Kg dry	1		SW-846 8260C	7/12/11	7/12/11 16:15	MFF
2-Hexanone (MBK)	ND	0.026	mg/Kg dry	1		SW-846 8260C	7/12/11	7/12/11 16:15	MFF
Isopropylbenzene (Cumene)	ND	0.0026	mg/Kg dry	1		SW-846 8260C	7/12/11	7/12/11 16:15	MFF

con-test® ANALYTICAL LABORATORY
39 Spruce Street * East Longmeadow, MA 01028 * FAX 413/525-6405 * TEL. 413/525-2332

Project Location: Hartford, CT - Brainard Airport | Sample Description: | Work Order: 11G0202

Date Received: 7/8/2011

Field Sample #: GP-8 1-3ft

Sample ID: 11G0202-08 | Start Date/Time: 7/7/2011 8:30:00AM

Sample Matrix: Soil | Stop Date/Time: 7/7/2011 8:32:00AM

Volatile Organic Compounds by GC/MS

Analyte	Results	RL	Units	Dilution	Flag	Method	Date Prepared	Date/Time Analyzed	Analyst
p-Isopropyltoluene (p-Cymene)	ND	0.0026	mg/Kg dry	1		SW-846 8260C	7/12/11	7/12/11 16:15	MFF
Methyl tert-Butyl Ether (MTBE)	ND	0.0051	mg/Kg dry	1		SW-846 8260C	7/12/11	7/12/11 16:15	MFF
Methylene Chloride	ND	0.026	mg/Kg dry	1		SW-846 8260C	7/12/11	7/12/11 16:15	MFF
4-Methyl-2-pentanone (MIBK)	ND	0.026	mg/Kg dry	1		SW-846 8260C	7/12/11	7/12/11 16:15	MFF
Naphthalene	ND	0.0051	mg/Kg dry	1		SW-846 8260C	7/12/11	7/12/11 16:15	MFF
n-Propylbenzene	ND	0.0026	mg/Kg dry	1		SW-846 8260C	7/12/11	7/12/11 16:15	MFF
Styrene	ND	0.0026	mg/Kg dry	1		SW-846 8260C	7/12/11	7/12/11 16:15	MFF
1,1,1,2-Tetrachloroethane	ND	0.0026	mg/Kg dry	1		SW-846 8260C	7/12/11	7/12/11 16:15	MFF
1,1,2,2-Tetrachloroethane	ND	0.0013	mg/Kg dry	1		SW-846 8260C	7/12/11	7/12/11 16:15	MFF
Tetrachloroethylene	ND	0.0026	mg/Kg dry	1		SW-846 8260C	7/12/11	7/12/11 16:15	MFF
Tetrahydrofuran	ND	0.013	mg/Kg dry	1	L-01, V-16	SW-846 8260C	7/12/11	7/12/11 16:15	MFF
Toluene	ND	0.0026	mg/Kg dry	1		SW-846 8260C	7/12/11	7/12/11 16:15	MFF
1,2,3-Trichlorobenzene	ND	0.0026	mg/Kg dry	1		SW-846 8260C	7/12/11	7/12/11 16:15	MFF
1,2,4-Trichlorobenzene	ND	0.0026	mg/Kg dry	1		SW-846 8260C	7/12/11	7/12/11 16:15	MFF
1,1,1-Trichloroethane	ND	0.0026	mg/Kg dry	1		SW-846 8260C	7/12/11	7/12/11 16:15	MFF
1,1,2-Trichloroethane	ND	0.0026	mg/Kg dry	1		SW-846 8260C	7/12/11	7/12/11 16:15	MFF
Trichloroethylene	ND	0.0026	mg/Kg dry	1		SW-846 8260C	7/12/11	7/12/11 16:15	MFF
Trichlorofluoromethane (Freon 11)	ND	0.013	mg/Kg dry	1		SW-846 8260C	7/12/11	7/12/11 16:15	MFF
1,2,3-Trichloropropane	ND	0.0026	mg/Kg dry	1		SW-846 8260C	7/12/11	7/12/11 16:15	MFF
1,1,2-Trichloro-1,2,2-trifluoroethane (Freon 113)	ND	0.013	mg/Kg dry	1		SW-846 8260C	7/12/11	7/12/11 16:15	MFF
1,2,4-Trimethylbenzene	ND	0.0026	mg/Kg dry	1		SW-846 8260C	7/12/11	7/12/11 16:15	MFF
1,3,5-Trimethylbenzene	ND	0.0026	mg/Kg dry	1		SW-846 8260C	7/12/11	7/12/11 16:15	MFF
Vinyl Chloride	ND	0.013	mg/Kg dry	1		SW-846 8260C	7/12/11	7/12/11 16:15	MFF
m+p Xylene	ND	0.0051	mg/Kg dry	1		SW-846 8260C	7/12/11	7/12/11 16:15	MFF
o-Xylene	ND	0.0026	mg/Kg dry	1		SW-846 8260C	7/12/11	7/12/11 16:15	MFF

Surrogates	% Recovery	Recovery Limits	Flag		
1,2-Dichloroethane-d4	106	70-130			7/12/11 16:15
Toluene-d8	103	70-130			7/12/11 16:15
4-Bromofluorobenzene	95.6	70-130			7/12/11 16:15

con-test® ANALYTICAL LABORATORY
39 Spruce Street * East Longmeadow, MA 01028 * FAX 413/525-6405 * TEL. 413/525-2332

Project Location: Hartford, CT - Brainard Airport | Sample Description: | Work Order: 11G0202

Date Received: 7/8/2011

Field Sample #: GP-8 1-3ft

Sample ID: 11G0202-08 | Start Date/Time: 7/7/2011 8:30:00AM

Sample Matrix: Soil | Stop Date/Time: 7/7/2011 8:32:00AM

Semivolatile Organic Compounds by GC/MS

Analyte	Results	RL	Units	Dilution	Flag	Method	Date Prepared	Date/Time Analyzed	Analyst
Acenaphthene	ND	0.22	mg/Kg dry	1		SW-846 8270D	7/13/11	7/15/11 17:03	BGL
Acenaphthylene	ND	0.22	mg/Kg dry	1		SW-846 8270D	7/13/11	7/15/11 17:03	BGL
Aniline	ND	0.44	mg/Kg dry	1		SW-846 8270D	7/13/11	7/15/11 17:03	BGL
Anthracene	ND	0.22	mg/Kg dry	1		SW-846 8270D	7/13/11	7/15/11 17:03	BGL
Benzo(a)anthracene	ND	0.22	mg/Kg dry	1		SW-846 8270D	7/13/11	7/15/11 17:03	BGL
Benzo(a)pyrene	ND	0.22	mg/Kg dry	1		SW-846 8270D	7/13/11	7/15/11 17:03	BGL
Benzo(b)fluoranthene	ND	0.22	mg/Kg dry	1		SW-846 8270D	7/13/11	7/15/11 17:03	BGL
Benzo(g,h,i)perylene	ND	0.22	mg/Kg dry	1	V-04	SW-846 8270D	7/13/11	7/15/11 17:03	BGL
Benzo(k)fluoranthene	ND	0.22	mg/Kg dry	1		SW-846 8270D	7/13/11	7/15/11 17:03	BGL
Bis(2-chloroethoxy)methane	ND	0.44	mg/Kg dry	1		SW-846 8270D	7/13/11	7/15/11 17:03	BGL
Bis(2-chloroethyl)ether	ND	0.44	mg/Kg dry	1		SW-846 8270D	7/13/11	7/15/11 17:03	BGL
Bis(2-chloroisopropyl)ether	ND	0.44	mg/Kg dry	1		SW-846 8270D	7/13/11	7/15/11 17:03	BGL
Bis(2-Ethylhexyl)phthalate	ND	0.44	mg/Kg dry	1		SW-846 8270D	7/13/11	7/15/11 17:03	BGL
4-Bromophenylphenylether	ND	0.44	mg/Kg dry	1		SW-846 8270D	7/13/11	7/15/11 17:03	BGL
Butylbenzylphthalate	ND	0.85	mg/Kg dry	1		SW-846 8270D	7/13/11	7/15/11 17:03	BGL
Carbazole	ND	0.22	mg/Kg dry	1		SW-846 8270D	7/13/11	7/15/11 17:03	BGL
4-Chloroaniline	ND	0.85	mg/Kg dry	1		SW-846 8270D	7/13/11	7/15/11 17:03	BGL
4-Chloro-3-methylphenol	ND	0.85	mg/Kg dry	1		SW-846 8270D	7/13/11	7/15/11 17:03	BGL
2-Chloronaphthalene	ND	0.44	mg/Kg dry	1		SW-846 8270D	7/13/11	7/15/11 17:03	BGL
2-Chlorophenol	ND	0.44	mg/Kg dry	1		SW-846 8270D	7/13/11	7/15/11 17:03	BGL
4-Chlorophenylphenylether	ND	0.44	mg/Kg dry	1		SW-846 8270D	7/13/11	7/15/11 17:03	BGL
Chrysene	ND	0.22	mg/Kg dry	1		SW-846 8270D	7/13/11	7/15/11 17:03	BGL
Dibenz(a,h)anthracene	ND	0.22	mg/Kg dry	1		SW-846 8270D	7/13/11	7/15/11 17:03	BGL
Dibenzofuran	ND	0.44	mg/Kg dry	1		SW-846 8270D	7/13/11	7/15/11 17:03	BGL
Di-n-butylphthalate	ND	0.44	mg/Kg dry	1		SW-846 8270D	7/13/11	7/15/11 17:03	BGL
3,3-Dichlorobenzidine	ND	0.22	mg/Kg dry	1		SW-846 8270D	7/13/11	7/15/11 17:03	BGL
2,4-Dichlorophenol	ND	0.44	mg/Kg dry	1		SW-846 8270D	7/13/11	7/15/11 17:03	BGL
Diethylphthalate	ND	0.44	mg/Kg dry	1		SW-846 8270D	7/13/11	7/15/11 17:03	BGL
2,4-Dimethylphenol	ND	0.44	mg/Kg dry	1		SW-846 8270D	7/13/11	7/15/11 17:03	BGL
Dimethylphthalate	ND	0.85	mg/Kg dry	1		SW-846 8270D	7/13/11	7/15/11 17:03	BGL
4,6-Dinitro-2-methylphenol	ND	0.44	mg/Kg dry	1		SW-846 8270D	7/13/11	7/15/11 17:03	BGL
2,4-Dinitrophenol	ND	0.85	mg/Kg dry	1		SW-846 8270D	7/13/11	7/15/11 17:03	BGL
2,4-Dinitrotoluene	ND	0.44	mg/Kg dry	1		SW-846 8270D	7/13/11	7/15/11 17:03	BGL
2,6-Dinitrotoluene	ND	0.44	mg/Kg dry	1		SW-846 8270D	7/13/11	7/15/11 17:03	BGL
Di-n-octylphthalate	ND	0.85	mg/Kg dry	1		SW-846 8270D	7/13/11	7/15/11 17:03	BGL
Fluoranthene	ND	0.22	mg/Kg dry	1		SW-846 8270D	7/13/11	7/15/11 17:03	BGL
Fluorene	ND	0.22	mg/Kg dry	1		SW-846 8270D	7/13/11	7/15/11 17:03	BGL
Hexachlorobenzene	ND	0.44	mg/Kg dry	1		SW-846 8270D	7/13/11	7/15/11 17:03	BGL
Hexachlorobutadiene	ND	0.44	mg/Kg dry	1		SW-846 8270D	7/13/11	7/15/11 17:03	BGL
Hexachlorocyclopentadiene	ND	0.85	mg/Kg dry	1		SW-846 8270D	7/13/11	7/15/11 17:03	BGL
Hexachloroethane	ND	0.44	mg/Kg dry	1		SW-846 8270D	7/13/11	7/15/11 17:03	BGL
Indeno(1,2,3-cd)pyrene	ND	0.22	mg/Kg dry	1		SW-846 8270D	7/13/11	7/15/11 17:03	BGL
Isophorone	ND	0.44	mg/Kg dry	1		SW-846 8270D	7/13/11	7/15/11 17:03	BGL

con-test® ANALYTICAL LABORATORY
39 Spruce Street * East Longmeadow, MA 01028 * FAX 413/525-6405 * TEL. 413/525-2332

Project Location: Hartford, CT - Brainard Airport | Sample Description: | Work Order: 11G0202

Date Received: 7/8/2011

Field Sample #: GP-8 1-3ft

Sample ID: 11G0202-08 | Start Date/Time: 7/7/2011 8:30:00AM

Sample Matrix: Soil | Stop Date/Time: 7/7/2011 8:32:00AM

Semivolatile Organic Compounds by GC/MS

Analyte	Results	RL	Units	Dilution	Flag	Method	Date Prepared	Date/Time Analyzed	Analyst
2-Methylnaphthalene	ND	0.22	mg/Kg dry	1		SW-846 8270D	7/13/11	7/15/11 17:03	BGL
2-Methylphenol	ND	0.44	mg/Kg dry	1		SW-846 8270D	7/13/11	7/15/11 17:03	BGL
3/4-Methylphenol	ND	0.44	mg/Kg dry	1		SW-846 8270D	7/13/11	7/15/11 17:03	BGL
Naphthalene	ND	0.22	mg/Kg dry	1		SW-846 8270D	7/13/11	7/15/11 17:03	BGL
2-Nitroaniline	ND	0.44	mg/Kg dry	1		SW-846 8270D	7/13/11	7/15/11 17:03	BGL
3-Nitroaniline	ND	0.44	mg/Kg dry	1		SW-846 8270D	7/13/11	7/15/11 17:03	BGL
4-Nitroaniline	ND	0.44	mg/Kg dry	1		SW-846 8270D	7/13/11	7/15/11 17:03	BGL
Nitrobenzene	ND	0.44	mg/Kg dry	1		SW-846 8270D	7/13/11	7/15/11 17:03	BGL
2-Nitrophenol	ND	0.44	mg/Kg dry	1		SW-846 8270D	7/13/11	7/15/11 17:03	BGL
4-Nitrophenol	ND	0.85	mg/Kg dry	1		SW-846 8270D	7/13/11	7/15/11 17:03	BGL
N-Nitrosodiphenylamine	ND	0.44	mg/Kg dry	1		SW-846 8270D	7/13/11	7/15/11 17:03	BGL
N-Nitrosodi-n-propylamine	ND	0.44	mg/Kg dry	1		SW-846 8270D	7/13/11	7/15/11 17:03	BGL
Pentachloronitrobenzene	ND	0.44	mg/Kg dry	1	V-16	SW-846 8270D	7/13/11	7/15/11 17:03	BGL
Pentachlorophenol	ND	0.44	mg/Kg dry	1		SW-846 8270D	7/13/11	7/15/11 17:03	BGL
Phenanthrene	ND	0.22	mg/Kg dry	1		SW-846 8270D	7/13/11	7/15/11 17:03	BGL
Phenol	ND	0.44	mg/Kg dry	1		SW-846 8270D	7/13/11	7/15/11 17:03	BGL
Pyrene	ND	0.22	mg/Kg dry	1		SW-846 8270D	7/13/11	7/15/11 17:03	BGL
Pyridine	ND	0.44	mg/Kg dry	1		SW-846 8270D	7/13/11	7/15/11 17:03	BGL
1,2,4,5-Tetrachlorobenzene	ND	0.44	mg/Kg dry	1		SW-846 8270D	7/13/11	7/15/11 17:03	BGL
1,2,4-Trichlorobenzene	ND	0.44	mg/Kg dry	1		SW-846 8270D	7/13/11	7/15/11 17:03	BGL
2,4,5-Trichlorophenol	ND	0.44	mg/Kg dry	1		SW-846 8270D	7/13/11	7/15/11 17:03	BGL
2,4,6-Trichlorophenol	ND	0.44	mg/Kg dry	1		SW-846 8270D	7/13/11	7/15/11 17:03	BGL

Surrogates	% Recovery	Recovery Limits	Flag	
2-Fluorophenol	80.9	30-130		7/15/11 17:03
Phenol-d6	74.8	30-130		7/15/11 17:03
Nitrobenzene-d5	60.4	30-130		7/15/11 17:03
2-Fluorobiphenyl	48.1	30-130		7/15/11 17:03
2,4,6-Tribromophenol	91.3	30-130		7/15/11 17:03
Terphenyl-d14	68.1	30-130		7/15/11 17:03

con-test® ANALYTICAL LABORATORY
39 Spruce Street * East Longmeadow, MA 01028 * FAX 413/525-6405 * TEL. 413/525-2332

Project Location: Hartford, CT - Brainard Airport Sample Description: Work Order: 11G0202

Date Received: 7/8/2011

Field Sample #: GP-8 1-3ft

Sample ID: 11G0202-08 Start Date/Time: 7/7/2011 8:30:00AM

Sample Matrix: Soil Stop Date/Time: 7/7/2011 8:32:00AM

Polychlorinated Biphenyls By GC/ECD

Analyte	Results	RL	Units	Dilution	Flag	Method	Date Prepared	Date/Time Analyzed	Analyst
Aroclor-1016 [1]	ND	0.13	mg/Kg dry	1		SW-846 8082A	7/13/11	7/15/11 16:19	PJG
Aroclor-1221 [1]	ND	0.13	mg/Kg dry	1		SW-846 8082A	7/13/11	7/15/11 16:19	PJG
Aroclor-1232 [1]	ND	0.13	mg/Kg dry	1		SW-846 8082A	7/13/11	7/15/11 16:19	PJG
Aroclor-1242 [1]	ND	0.13	mg/Kg dry	1		SW-846 8082A	7/13/11	7/15/11 16:19	PJG
Aroclor-1248 [1]	ND	0.13	mg/Kg dry	1		SW-846 8082A	7/13/11	7/15/11 16:19	PJG
Aroclor-1254 [1]	ND	0.13	mg/Kg dry	1		SW-846 8082A	7/13/11	7/15/11 16:19	PJG
Aroclor-1260 [1]	ND	0.13	mg/Kg dry	1		SW-846 8082A	7/13/11	7/15/11 16:19	PJG
Aroclor-1262 [1]	ND	0.13	mg/Kg dry	1		SW-846 8082A	7/13/11	7/15/11 16:19	PJG
Aroclor-1268 [1]	ND	0.13	mg/Kg dry	1		SW-846 8082A	7/13/11	7/15/11 16:19	PJG

Surrogates	% Recovery	Recovery Limits	Flag	
Decachlorobiphenyl [1]	74.6	30-150		7/15/11 16:19
Decachlorobiphenyl [2]	75.7	30-150		7/15/11 16:19
Tetrachloro-m-xylene [1]	83.9	30-150		7/15/11 16:19
Tetrachloro-m-xylene [2]	88.9	30-150		7/15/11 16:19

con-test® ANALYTICAL LABORATORY
39 Spruce Street * East Longmeadow, MA 01028 * FAX 413/525-6405 * TEL. 413/525-2332

Project Location: Hartford, CT - Brainard Airport
Sample Description:
Work Order: 11G0202

Date Received: 7/8/2011

Field Sample #: GP-8 1-3ft

Sample ID: 11G0202-08
Start Date/Time: 7/7/2011 8:30:00AM

Sample Matrix: Soil
Stop Date/Time: 7/7/2011 8:32:00AM

Petroleum Hydrocarbons Analyses

Analyte	Results	RL	Units	Dilution	Flag	Method	Date Prepared	Date/Time Analyzed	Analyst
CT ETPH	ND	38	mg/Kg dry	1		CTDEP ETPH	7/12/11	7/13/11 20:33	CJM

Surrogates	% Recovery	Recovery Limits	Flag	
o-Terphenyl	61.8	50-150		7/13/11 20:33

con-test® ANALYTICAL LABORATORY
39 Spruce Street * East Longmeadow, MA 01028 * FAX 413/525-6405 * TEL. 413/525-2332

Project Location: Hartford, CT - Brainard Airport Sample Description: Work Order: 11G0202

Date Received: 7/8/2011

Field Sample #: GP-8 1-3ft

Sample ID: 11G0202-08 Start Date/Time: 7/7/2011 8:30:00AM

Sample Matrix: Soil Stop Date/Time: 7/7/2011 8:32:00AM

Metals Analyses (Total)

Analyte	Results	RL	Units	Dilution	Flag	Method	Date Prepared	Date/Time Analyzed	Analyst
Arsenic	ND	3.0	mg/Kg dry	1		SW-846 6010C	7/11/11	7/12/11 14:41	OP
Barium	370	3.0	mg/Kg dry	1		SW-846 6010C	7/11/11	7/12/11 14:41	OP
Cadmium	0.39	0.30	mg/Kg dry	1		SW-846 6010C	7/11/11	7/12/11 14:41	OP
Chromium	45	0.60	mg/Kg dry	1		SW-846 6010C	7/11/11	7/12/11 14:41	OP
Lead	17	0.91	mg/Kg dry	1		SW-846 6010C	7/11/11	7/12/11 14:41	OP
Mercury	ND	0.032	mg/Kg dry	1		SW-846 7471B	7/11/11	7/13/11 14:41	CWB
Selenium	ND	6.0	mg/Kg dry	1		SW-846 6010C	7/11/11	7/14/11 22:04	KSH
Silver	ND	0.60	mg/Kg dry	1		SW-846 6010C	7/11/11	7/12/11 14:41	OP

con-test® ANALYTICAL LABORATORY
39 Spruce Street * East Longmeadow, MA 01028 * FAX 413/525-6405 * TEL. 413/525-2332

Project Location: Hartford, CT - Brainard Airport | Sample Description: | Work Order: 11G0202

Date Received: 7/8/2011

Field Sample #: GP-8 1-3ft

Sample ID: 11G0202-08 | Start Date/Time: 7/7/2011 8:30:00AM

Sample Matrix: Soil | Stop Date/Time: 7/7/2011 8:32:00AM

Conventional Chemistry Parameters by EPA/APHA/SW-846 Methods (Total)

Analyte	Results	RL	Units	Dilution	Flag	Method	Date Prepared	Date/Time Analyzed	Analyst
% Solids	78.1		% Wt	1		SM 2540G	7/11/11	7/14/11 10:09	NH

con-test® ANALYTICAL LABORATORY
39 Spruce Street * East Longmeadow, MA 01028 * FAX 413/525-6405 * TEL. 413/525-2332

Project Location: Hartford, CT - Brainard Airport | Sample Description: | Work Order: 11G0202

Date Received: 7/8/2011

Field Sample #: GP-8 1-3ft

Sample ID: 11G0202-08 | Start Date/Time: 7/7/2011 8:30:00AM

Sample Matrix: Soil | Stop Date/Time: 7/7/2011 8:32:00AM

SPLP - Metals Analyses

Analyte	Results	RL	Units	Dilution	Flag	Method	Date Prepared	Date/Time Analyzed	Analyst
Arsenic	ND	2.0	µg/L	5		SW-846 6020A	7/15/11	7/15/11 14:41	KSH
Barium	ND	50	µg/L	5		SW-846 6020A	7/15/11	7/15/11 14:41	KSH
Cadmium	ND	2.5	µg/L	5		SW-846 6020A	7/15/11	7/15/11 14:41	KSH
Chromium	ND	5.0	µg/L	5		SW-846 6020A	7/15/11	7/15/11 14:41	KSH
Lead	ND	5.0	µg/L	5		SW-846 6020A	7/15/11	7/15/11 14:41	KSH
Mercury	ND	0.00010	mg/L	1		SW-846 7470A	7/14/11	7/15/11 13:59	CWB
Selenium	ND	25	µg/L	5		SW-846 6020A	7/15/11	7/15/11 14:41	KSH
Silver	ND	2.5	µg/L	5		SW-846 6020A	7/15/11	7/15/11 14:41	KSH

con-test® ANALYTICAL LABORATORY
39 Spruce Street * East Longmeadow, MA 01028 * FAX 413/525-6405 * TEL. 413/525-2332

Project Location: Hartford, CT - Brainard Airport | Sample Description: | Work Order: 11G0202

Date Received: 7/8/2011

Field Sample #: GP-9 1-3ft

Sample ID: 11G0202-09 | Start Date/Time: 7/7/2011 10:50:00AM

Sample Matrix: Soil | Stop Date/Time: 7/7/2011 10:52:00AM

Volatile Organic Compounds by GC/MS

Analyte	Results	RL	Units	Dilution	Flag	Method	Date Prepared	Date/Time Analyzed	Analyst
Acetone	ND	0.12	mg/Kg dry	1		SW-846 8260C	7/13/11	7/13/11 10:29	MFF
Acrylonitrile	ND	0.0073	mg/Kg dry	1		SW-846 8260C	7/13/11	7/13/11 10:29	MFF
Benzene	ND	0.0024	mg/Kg dry	1		SW-846 8260C	7/13/11	7/13/11 10:29	MFF
Bromobenzene	ND	0.0024	mg/Kg dry	1		SW-846 8260C	7/13/11	7/13/11 10:29	MFF
Bromodichloromethane	ND	0.0024	mg/Kg dry	1		SW-846 8260C	7/13/11	7/13/11 10:29	MFF
Bromoform	ND	0.0024	mg/Kg dry	1		SW-846 8260C	7/13/11	7/13/11 10:29	MFF
Bromomethane	ND	0.012	mg/Kg dry	1		SW-846 8260C	7/13/11	7/13/11 10:29	MFF
2-Butanone (MEK)	ND	0.049	mg/Kg dry	1		SW-846 8260C	7/13/11	7/13/11 10:29	MFF
n-Butylbenzene	ND	0.0024	mg/Kg dry	1		SW-846 8260C	7/13/11	7/13/11 10:29	MFF
sec-Butylbenzene	ND	0.0024	mg/Kg dry	1		SW-846 8260C	7/13/11	7/13/11 10:29	MFF
tert-Butylbenzene	ND	0.0024	mg/Kg dry	1		SW-846 8260C	7/13/11	7/13/11 10:29	MFF
Carbon Disulfide	ND	0.0073	mg/Kg dry	1		SW-846 8260C	7/13/11	7/13/11 10:29	MFF
Carbon Tetrachloride	ND	0.0049	mg/Kg dry	1		SW-846 8260C	7/13/11	7/13/11 10:29	MFF
Chlorobenzene	ND	0.0049	mg/Kg dry	1		SW-846 8260C	7/13/11	7/13/11 10:29	MFF
Chlorodibromomethane	ND	0.0012	mg/Kg dry	1		SW-846 8260C	7/13/11	7/13/11 10:29	MFF
Chloroethane	ND	0.024	mg/Kg dry	1		SW-846 8260C	7/13/11	7/13/11 10:29	MFF
Chloroform	ND	0.0049	mg/Kg dry	1		SW-846 8260C	7/13/11	7/13/11 10:29	MFF
Chloromethane	ND	0.012	mg/Kg dry	1		SW-846 8260C	7/13/11	7/13/11 10:29	MFF
2-Chlorotoluene	ND	0.0024	mg/Kg dry	1		SW-846 8260C	7/13/11	7/13/11 10:29	MFF
4-Chlorotoluene	ND	0.0024	mg/Kg dry	1		SW-846 8260C	7/13/11	7/13/11 10:29	MFF
1,2-Dibromo-3-chloropropane (DBCP)	ND	0.0024	mg/Kg dry	1		SW-846 8260C	7/13/11	7/13/11 10:29	MFF
1,2-Dibromoethane (EDB)	ND	0.0012	mg/Kg dry	1		SW-846 8260C	7/13/11	7/13/11 10:29	MFF
Dibromomethane	ND	0.0024	mg/Kg dry	1		SW-846 8260C	7/13/11	7/13/11 10:29	MFF
1,2-Dichlorobenzene	ND	0.0024	mg/Kg dry	1		SW-846 8260C	7/13/11	7/13/11 10:29	MFF
1,3-Dichlorobenzene	ND	0.0024	mg/Kg dry	1		SW-846 8260C	7/13/11	7/13/11 10:29	MFF
1,4-Dichlorobenzene	ND	0.0024	mg/Kg dry	1		SW-846 8260C	7/13/11	7/13/11 10:29	MFF
trans-1,4-Dichloro-2-butene	ND	0.0049	mg/Kg dry	1		SW-846 8260C	7/13/11	7/13/11 10:29	MFF
Dichlorodifluoromethane (Freon 12)	ND	0.024	mg/Kg dry	1	V-05, L-03	SW-846 8260C	7/13/11	7/13/11 10:29	MFF
1,1-Dichloroethane	ND	0.0024	mg/Kg dry	1		SW-846 8260C	7/13/11	7/13/11 10:29	MFF
1,2-Dichloroethane	ND	0.0024	mg/Kg dry	1		SW-846 8260C	7/13/11	7/13/11 10:29	MFF
1,1-Dichloroethylene	ND	0.0049	mg/Kg dry	1		SW-846 8260C	7/13/11	7/13/11 10:29	MFF
cis-1,2-Dichloroethylene	ND	0.0024	mg/Kg dry	1		SW-846 8260C	7/13/11	7/13/11 10:29	MFF
trans-1,2-Dichloroethylene	ND	0.0024	mg/Kg dry	1		SW-846 8260C	7/13/11	7/13/11 10:29	MFF
1,2-Dichloropropane	ND	0.0024	mg/Kg dry	1		SW-846 8260C	7/13/11	7/13/11 10:29	MFF
1,3-Dichloropropane	ND	0.0012	mg/Kg dry	1		SW-846 8260C	7/13/11	7/13/11 10:29	MFF
2,2-Dichloropropane	ND	0.0024	mg/Kg dry	1		SW-846 8260C	7/13/11	7/13/11 10:29	MFF
1,1-Dichloropropene	ND	0.0024	mg/Kg dry	1		SW-846 8260C	7/13/11	7/13/11 10:29	MFF
cis-1,3-Dichloropropene	ND	0.0012	mg/Kg dry	1		SW-846 8260C	7/13/11	7/13/11 10:29	MFF
trans-1,3-Dichloropropene	ND	0.0012	mg/Kg dry	1		SW-846 8260C	7/13/11	7/13/11 10:29	MFF
Ethylbenzene	ND	0.0024	mg/Kg dry	1		SW-846 8260C	7/13/11	7/13/11 10:29	MFF
Hexachlorobutadiene	ND	0.0024	mg/Kg dry	1		SW-846 8260C	7/13/11	7/13/11 10:29	MFF
2-Hexanone (MBK)	ND	0.024	mg/Kg dry	1		SW-846 8260C	7/13/11	7/13/11 10:29	MFF
Isopropylbenzene (Cumene)	ND	0.0024	mg/Kg dry	1		SW-846 8260C	7/13/11	7/13/11 10:29	MFF

con-test® ANALYTICAL LABORATORY
39 Spruce Street * East Longmeadow, MA 01028 * FAX 413/525-6405 * TEL. 413/525-2332

Project Location: Hartford, CT - Brainard Airport | Sample Description: | Work Order: 11G0202

Date Received: 7/8/2011

Field Sample #: GP-9 1-3ft

Sample ID: 11G0202-09 | Start Date/Time: 7/7/2011 10:50:00AM

Samole Matrix: Soil | Stop Date/Time: 7/7/2011 10:52:00AM

Volatile Organic Compounds by GC/MS

Analyte	Results	RL	Units	Dilution	Flag	Method	Date Prepared	Date/Time Analyzed	Analyst
p-Isopropyltoluene (p-Cymeoe)	ND	0.0024	mg/Kg dry	1		SW-846 8260C	7/13/11	7/13/11 10:29	MFF
Methyl tert-Butyl Ether (MTBE)	ND	0.0049	mg/Kg dry	1		SW-846 8260C	7/13/11	7/13/11 10:29	MFF
Methylene Chloride	ND	0.024	mg/Kg dry	1		SW-846 8260C	7/13/11	7/13/11 10:29	MFF
4-Methyl-2-pentanone (MIBK)	ND	0.024	mg/Kg dry	1		SW-846 8260C	7/13/11	7/13/11 10:29	MFF
Naphthalene	ND	0.0049	mg/Kg dry	1		SW-846 8260C	7/13/11	7/13/11 10:29	MFF
n-Propylbenzene	ND	0.0024	mg/Kg dry	1		SW-846 8260C	7/13/11	7/13/11 10:29	MFF
Styrene	ND	0.0024	mg/Kg dry	1		SW-846 8260C	7/13/11	7/13/11 10:29	MFF
1,1,1,2-Tetrachloroethane	ND	0.0024	mg/Kg dry	1		SW-846 8260C	7/13/11	7/13/11 10:29	MFF
1,1,2,2-Tetrachloroethane	ND	0.0012	mg/Kg dry	1		SW-846 8260C	7/13/11	7/13/11 10:29	MFF
Tetrachloroethylene	ND	0.0024	mg/Kg dry	1		SW-846 8260C	7/13/11	7/13/11 10:29	MFF
Tetrahydrofuran	ND	0.012	mg/Kg dry	1	V-16	SW-846 8260C	7/13/11	7/13/11 10:29	MFF
Toluene	ND	0.0024	mg/Kg dry	1		SW-846 8260C	7/13/11	7/13/11 10:29	MFF
1,2,3-Trichlorobenzene	ND	0.0024	mg/Kg dry	1		SW-846 8260C	7/13/11	7/13/11 10:29	MFF
1,2,4-Trichlorobenzene	ND	0.0024	mg/Kg dry	1		SW-846 8260C	7/13/11	7/13/11 10:29	MFF
1,1,1-Trichloroethane	ND	0.0024	mg/Kg dry	1		SW-846 8260C	7/13/11	7/13/11 10:29	MFF
1,1,2-Trichloroethane	ND	0.0024	mg/Kg dry	1		SW-846 8260C	7/13/11	7/13/11 10:29	MFF
Trichloroethylene	ND	0.0024	mg/Kg dry	1		SW-846 8260C	7/13/11	7/13/11 10:29	MFF
Trichlorofluoromethane (Freon 11)	ND	0.012	mg/Kg dry	1		SW-846 8260C	7/13/11	7/13/11 10:29	MFF
1,2,3-Trichloropropane	ND	0.0024	mg/Kg dry	1		SW-846 8260C	7/13/11	7/13/11 10:29	MFF
1,1,2-Trichloro-1,2,2-trifluoroethane (Freon 113)	ND	0.012	mg/Kg dry	1		SW-846 8260C	7/13/11	7/13/11 10:29	MFF
1,2,4-Trimethylbenzene	ND	0.0024	mg/Kg dry	1		SW-846 8260C	7/13/11	7/13/11 10:29	MFF
1,3,5-Trimethylbenzene	ND	0.0024	mg/Kg dry	1		SW-846 8260C	7/13/11	7/13/11 10:29	MFF
Vinyl Chloride	ND	0.012	mg/Kg dry	1		SW-846 8260C	7/13/11	7/13/11 10:29	MFF
m+p Xylene	ND	0.0049	mg/Kg dry	1		SW-846 8260C	7/13/11	7/13/11 10:29	MFF
o-Xylene	ND	0.0024	mg/Kg dry	1		SW-846 8260C	7/13/11	7/13/11 10:29	MFF

Surrogates	% Recovery	Recovery Limits	Flag	
1,2-Dichloroethane-d4	103	70-130		7/13/11 10:29
Toluene-d8	102	70-130		7/13/11 10:29
4-Bromofluorobenzene	105	70-130		7/13/11 10:29

con-test® ANALYTICAL LABORATORY
39 Spruce Street * East Longmeadow, MA 01028 * FAX 413/525-6405 * TEL. 413/525-2332

Project Location: Hartford, CT - Brainard Airport | Sample Description: | Work Order: 11G0202

Date Received: 7/8/2011

Field Sample #: GP-9 1-3ft

Sample ID: 11G0202-09 | Start Date/Time: 7/7/2011 10:50:00AM

Sample Matrix: Soil | Stop Date/Time: 7/7/2011 10:52:00AM

Semivolatile Organic Compounds by GC/MS

Analyte	Results	RL	Units	Dilution	Flag	Method	Date Prepared	Date/Time Analyzed	Analyst
Acenaphthene	ND	1.0	mg/Kg dry	5		SW-846 8270D	7/13/11	7/19/11 13:42	BGL
Acenaphthene	0.21	0.21	mg/Kg dry	1		SW-846 8270D	7/13/11	7/18/11 19:41	BGL
Acenaphthylene	ND	1.0	mg/Kg dry	5		SW-846 8270D	7/13/11	7/19/11 13:42	BGL
Acenaphthylene	0.27	0.21	mg/Kg dry	1		SW-846 8270D	7/13/11	7/18/11 19:41	BGL
Aniline	ND	2.1	mg/Kg dry	5		SW-846 8270D	7/13/11	7/19/11 13:42	BGL
Aniline	ND	0.42	mg/Kg dry	1		SW-846 8270D	7/13/11	7/18/11 19:41	BGL
Anthracene	2.3	1.0	mg/Kg dry	5		SW-846 8270D	7/13/11	7/19/11 13:42	BGL
Anthracene	2.8	0.21	mg/Kg dry	1		SW-846 8270D	7/13/11	7/18/11 19:41	BGL
Benzo(a)anthracene	5.5	1.0	mg/Kg dry	5		SW-846 8270D	7/13/11	7/19/11 13:42	BGL
Benzo(a)anthracene	6.5	0.21	mg/Kg dry	1	E	SW-846 8270D	7/13/11	7/18/11 19:41	BGL
Benzo(a)pyrene	4.0	1.0	mg/Kg dry	5		SW-846 8270D	7/13/11	7/19/11 13:42	BGL
Benzo(a)pyrene	4.8	0.21	mg/Kg dry	1		SW-846 8270D	7/13/11	7/18/11 19:41	BGL
Benzo(b)fluoranthene	6.4	0.21	mg/Kg dry	1	E	SW-846 8270D	7/13/11	7/18/11 19:41	BGL
Benzo(b)fluoranthene	5.4	1.0	mg/Kg dry	5		SW-846 8270D	7/13/11	7/19/11 13:42	BGL
Benzo(g,h,i)perylene	2.9	1.0	mg/Kg dry	5		SW-846 8270D	7/13/11	7/19/11 13:42	BGL
Benzo(g,h,i)perylene	2.1	0.21	mg/Kg dry	1		SW-846 8270D	7/13/11	7/18/11 19:41	BGL
Benzo(k)fluoranthene	2.4	1.0	mg/Kg dry	5		SW-846 8270D	7/13/11	7/19/11 13:42	BGL
Benzo(k)fluoranthene	2.8	0.21	mg/Kg dry	1		SW-846 8270D	7/13/11	7/18/11 19:41	BGL
Bis(2-chloroethoxy)methane	ND	2.1	mg/Kg dry	5		SW-846 8270D	7/13/11	7/19/11 13:42	BGL
Bis(2-chloroethoxy)methane	ND	0.42	mg/Kg dry	1		SW-846 8270D	7/13/11	7/18/11 19:41	BGL
Bis(2-chloroethyl)ether	ND	2.1	mg/Kg dry	5		SW-846 8270D	7/13/11	7/19/11 13:42	BGL
Bis(2-chloroethyl)ether	ND	0.42	mg/Kg dry	1		SW-846 8270D	7/13/11	7/18/11 19:41	BGL
Bis(2-chloroisopropyl)ether	ND	2.1	mg/Kg dry	5		SW-846 8270D	7/13/11	7/19/11 13:42	BGL
Bis(2-chloroisopropyl)ether	ND	0.42	mg/Kg dry	1		SW-846 8270D	7/13/11	7/18/11 19:41	BGL
Bis(2-Ethylhexyl)phthalate	ND	2.1	mg/Kg dry	5		SW-846 8270D	7/13/11	7/19/11 13:42	BGL
Bis(2-Ethylhexyl)phthalate	ND	0.42	mg/Kg dry	1		SW-846 8270D	7/13/11	7/18/11 19:41	BGL
4-Bromophenylphenylether	ND	2.1	mg/Kg dry	5		SW-846 8270D	7/13/11	7/19/11 13:42	BGL
4-Bromophenylphenylether	ND	0.42	mg/Kg dry	1		SW-846 8270D	7/13/11	7/18/11 19:41	BGL
Butylbenzylphthalate	ND	4.1	mg/Kg dry	5		SW-846 8270D	7/13/11	7/19/11 13:42	BGL
Butylbenzylphthalate	ND	0.81	mg/Kg dry	1		SW-846 8270D	7/13/11	7/18/11 19:41	BGL
Carbazole	ND	1.0	mg/Kg dry	5		SW-846 8270D	7/13/11	7/19/11 13:42	BGL
Carbazole	0.67	0.21	mg/Kg dry	1		SW-846 8270D	7/13/11	7/18/11 19:41	BGL
4-Chloroaniline	ND	4.1	mg/Kg dry	5		SW-846 8270D	7/13/11	7/19/11 13:42	BGL
4-Chloroaniline	ND	0.81	mg/Kg dry	1		SW-846 8270D	7/13/11	7/18/11 19:41	BGL
4-Chloro-3-methylphenol	ND	4.1	mg/Kg dry	5		SW-846 8270D	7/13/11	7/19/11 13:42	BGL
4-Chloro-3-methylphenol	ND	0.81	mg/Kg dry	1		SW-846 8270D	7/13/11	7/18/11 19:41	BGL
2-Chloronaphthalene	ND	2.1	mg/Kg dry	5		SW-846 8270D	7/13/11	7/19/11 13:42	BGL
2-Chloronaphthalene	ND	0.42	mg/Kg dry	1		SW-846 8270D	7/13/11	7/18/11 19:41	BGL
2-Chlorophenol	ND	2.1	mg/Kg dry	5		SW-846 8270D	7/13/11	7/19/11 13:42	BGL
2-Chlorophenol	ND	0.42	mg/Kg dry	1		SW-846 8270D	7/13/11	7/18/11 19:41	BGL
4-Chlorophenylphenylether	ND	2.1	mg/Kg dry	5		SW-846 8270D	7/13/11	7/19/11 13:42	BGL
4-Chlorophenylphenylether	ND	0.42	mg/Kg dry	1		SW-846 8270D	7/13/11	7/18/11 19:41	BGL
Chrysene	5.6	1.0	mg/Kg dry	5		SW-846 8270D	7/13/11	7/19/11 13:42	BGL

con-test® ANALYTICAL LABORATORY
39 Spruce Street * East Longmeadow, MA 01028 * FAX 413/525-6405 * TEL. 413/525-2332

Project Location: Hartford, CT - Brainard Airport Sample Description: Work Order: 11G0202

Date Received: 7/8/2011

Field Sample #: GP-9 1-3ft

Sample ID: 11G0202-09 Start Date/Time: 7/7/2011 10:50:00AM

Sample Matrix: Soil Stop Date/Time: 7/7/2011 10:52:00AM

Semivolatile Organic Compounds by GC/MS

Analyte	Results	RL	Units	Dilution	Flag	Method	Date Prepared	Date/Time Analyzed	Analyst
Chrysene	6.7	0.21	mg/Kg dry	1	E	SW-846 8270D	7/13/11	7/18/11 19:41	BGL
Dibenz(a,h)anthracene	ND	1.0	mg/Kg dry	5		SW-846 8270D	7/13/11	7/19/11 13:42	BGL
Dibenz(a,h)anthracene	0.67	0.21	mg/Kg dry	1		SW-846 8270D	7/13/11	7/18/11 19:41	BGL
Dibenzofuran	ND	2.1	mg/Kg dry	5		SW-846 8270D	7/13/11	7/19/11 13:42	BGL
Dibenzofuran	ND	0.42	mg/Kg dry	1		SW-846 8270D	7/13/11	7/18/11 19:41	BGL
Di-n-butylphthalate	ND	2.1	mg/Kg dry	5		SW-846 8270D	7/13/11	7/19/11 13:42	BGL
Di-n-butylphthalate	ND	0.42	mg/Kg dry	1		SW-846 8270D	7/13/11	7/18/11 19:41	BGL
3,3-Dichlorobenzidine	ND	1.0	mg/Kg dry	5		SW-846 8270D	7/13/11	7/19/11 13:42	BGL
3,3-Dichlorobenzidine	ND	0.21	mg/Kg dry	1		SW-846 8270D	7/13/11	7/18/11 19:41	BGL
2,4-Dichlorophenol	ND	2.1	mg/Kg dry	5		SW-846 8270D	7/13/11	7/19/11 13:42	BGL
2,4-Dichlorophenol	ND	0.42	mg/Kg dry	1		SW-846 8270D	7/13/11	7/18/11 19:41	BGL
Diethylphthalate	ND	2.1	mg/Kg dry	5		SW-846 8270D	7/13/11	7/19/11 13:42	BGL
Diethylphthalate	ND	0.42	mg/Kg dry	1		SW-846 8270D	7/13/11	7/18/11 19:41	BGL
2,4-Dimethylphenol	ND	2.1	mg/Kg dry	5		SW-846 8270D	7/13/11	7/19/11 13:42	BGL
2,4-Dimethylphenol	ND	0.42	mg/Kg dry	1	V-20	SW-846 8270D	7/13/11	7/18/11 19:41	BGL
Dimethylphthalate	ND	4.1	mg/Kg dry	5		SW-846 8270D	7/13/11	7/19/11 13:42	BGL
Dimethylphthalate	ND	0.81	mg/Kg dry	1		SW-846 8270D	7/13/11	7/18/11 19:41	BGL
4,6-Dinitro-2-methylphenol	ND	2.1	mg/Kg dry	5	V-04, V-20	SW-846 8270D	7/13/11	7/19/11 13:42	BGL
4,6-Dinitro-2-methylphenol	ND	0.42	mg/Kg dry	1	V-04, V-20	SW-846 8270D	7/13/11	7/18/11 19:41	BGL
2,4-Dinitrophenol	ND	4.1	mg/Kg dry	5	V-20, V-04	SW-846 8270D	7/13/11	7/19/11 13:42	BGL
2,4-Dinitrophenol	ND	0.81	mg/Kg dry	1	V-04	SW-846 8270D	7/13/11	7/18/11 19:41	BGL
2,4-Dinitrotoluene	ND	2.1	mg/Kg dry	5		SW-846 8270D	7/13/11	7/19/11 13:42	BGL
2,4-Dinitrotoluene	ND	0.42	mg/Kg dry	1		SW-846 8270D	7/13/11	7/18/11 19:41	BGL
2,6-Dinitrotoluene	ND	2.1	mg/Kg dry	5		SW-846 8270D	7/13/11	7/19/11 13:42	BGL
2,6-Dinitrotoluene	ND	0.42	mg/Kg dry	1		SW-846 8270D	7/13/11	7/18/11 19:41	BGL
Di-n-octylphthalate	ND	4.1	mg/Kg dry	5		SW-846 8270D	7/13/11	7/19/11 13:42	BGL
Di-n-octylphthalate	ND	0.81	mg/Kg dry	1		SW-846 8270D	7/13/11	7/18/11 19:41	BGL
Fluoranthene	14	1.0	mg/Kg dry	5		SW-846 8270D	7/13/11	7/19/11 13:42	BGL
Fluoranthene	14	0.21	mg/Kg dry	1	E	SW-846 8270D	7/13/11	7/18/11 19:41	BGL
Fluorene	ND	1.0	mg/Kg dry	5		SW-846 8270D	7/13/11	7/19/11 13:42	BGL
Fluorene	0.66	0.21	mg/Kg dry	1		SW-846 8270D	7/13/11	7/18/11 19:41	BGL
Hexachlorobenzene	ND	2.1	mg/Kg dry	5		SW-846 8270D	7/13/11	7/19/11 13:42	BGL
Hexachlorobenzene	ND	0.42	mg/Kg dry	1		SW-846 8270D	7/13/11	7/18/11 19:41	BGL
Hexachlorobutadiene	ND	2.1	mg/Kg dry	5		SW-846 8270D	7/13/11	7/19/11 13:42	BGL
Hexachlorobutadiene	ND	0.42	mg/Kg dry	1		SW-846 8270D	7/13/11	7/18/11 19:41	BGL
Hexachlorocyclopentadiene	ND	4.1	mg/Kg dry	5		SW-846 8270D	7/13/11	7/19/11 13:42	BGL
Hexachlorocyclopentadiene	ND	0.81	mg/Kg dry	1		SW-846 8270D	7/13/11	7/18/11 19:41	BGL
Hexachloroethane	ND	2.1	mg/Kg dry	5		SW-846 8270D	7/13/11	7/19/11 13:42	BGL
Hexachloroethane	ND	0.42	mg/Kg dry	1		SW-846 8270D	7/13/11	7/18/11 19:41	BGL
Indeno(1,2,3-cd)pyrene	3.1	1.0	mg/Kg dry	5		SW-846 8270D	7/13/11	7/19/11 13:42	BGL
Indeno(1,2,3-cd)pyrene	2.7	0.21	mg/Kg dry	1		SW-846 8270D	7/13/11	7/18/11 19:41	BGL
Isophorone	ND	2.1	mg/Kg dry	5		SW-846 8270D	7/13/11	7/19/11 13:42	BGL
Isophorone	ND	0.42	mg/Kg dry	1		SW-846 8270D	7/13/11	7/18/11 19:41	BGL

con-test® ANALYTICAL LABORATORY
39 Spruce Street * East Longmeadow, MA 01028 * FAX 413/525-6405 * TEL. 413/525-2332

Project Location: Hartford, CT - Brainard Airport Sample Description: Work Order: 11G0202

Date Received: 7/8/2011

Field Sample #: GP-9 1-3ft

Sample ID: 11G0202-09 Start Date/Time: 7/7/2011 10:50:00AM

Sample Matrix: Soil Stop Date/Time: 7/7/2011 10:52:00AM

Semivolatile Organic Compounds by GC/MS

Analyte	Results	RL	Units	Dilution	Flag	Method	Date Prepared	Date/Time Analyzed	Analyst
2-Methylnapbthalene	ND	1.0	mg/Kg dry	5		SW-846 8270D	7/13/11	7/19/11 13:42	BGL
2-Methylnaphthalene	ND	0.21	mg/Kg dry	1		SW-846 8270D	7/13/11	7/18/11 19:41	BGL
2-Methylphenol	ND	2.1	mg/Kg dry	5		SW-846 8270D	7/13/11	7/19/11 13:42	BGL
2-Methylphenol	ND	0.42	mg/Kg dry	1		SW-846 8270D	7/13/11	7/18/11 19:41	BGL
3/4-Methylpbenol	ND	2.1	mg/Kg dry	5		SW-846 8270D	7/13/11	7/19/11 13:42	BGL
3/4-Methylphenol	ND	0.42	mg/Kg dry	1		SW-846 8270D	7/13/11	7/18/11 19:41	BGL
Napbthalene	ND	1.0	mg/Kg dry	5		SW-846 8270D	7/13/11	7/19/11 13:42	BGL
Naphthalene	ND	0.21	mg/Kg dry	1		SW-846 8270D	7/13/11	7/18/11 19:41	BGL
2-Nitroaniline	ND	2.1	mg/Kg dry	5		SW-846 8270D	7/13/11	7/19/11 13:42	BGL
2-Nitroaniline	ND	0.42	mg/Kg dry	1		SW-846 8270D	7/13/11	7/18/11 19:41	BGL
3-Nitroaniline	ND	2.1	mg/Kg dry	5		SW-846 8270D	7/13/11	7/19/11 13:42	BGL
3-Nitroaniline	ND	0.42	mg/Kg dry	1		SW-846 8270D	7/13/11	7/18/11 19:41	BGL
4-Nitroaniline	ND	2.1	mg/Kg dry	5		SW-846 8270D	7/13/11	7/19/11 13:42	BGL
4-Nitroaniline	ND	0.42	mg/Kg dry	1		SW-846 8270D	7/13/11	7/18/11 19:41	BGL
Nitrobenzene	ND	2.1	mg/Kg dry	5		SW-846 8270D	7/13/11	7/19/11 13:42	BGL
Nitrobenzene	ND	0.42	mg/Kg dry	1		SW-846 8270D	7/13/11	7/18/11 19:41	BGL
2-Nitropbenol	ND	2.1	mg/Kg dry	5		SW-846 8270D	7/13/11	7/19/11 13:42	BGL
2-Nitropbenol	ND	0.42	mg/Kg dry	1		SW-846 8270D	7/13/11	7/18/11 19:41	BGL
4-Nitrophenol	ND	4.1	mg/Kg dry	5		SW-846 8270D	7/13/11	7/19/11 13:42	BGL
4-Nitropbenol	ND	0.81	mg/Kg dry	1		SW-846 8270D	7/13/11	7/18/11 19:41	BGL
N-Nitrosodiphenylamine	ND	2.1	mg/Kg dry	5		SW-846 8270D	7/13/11	7/19/11 13:42	BGL
N-Nitrosodiphenylamine	ND	0.42	mg/Kg dry	1		SW-846 8270D	7/13/11	7/18/11 19:41	BGL
N-Nitrosodi-n-propylamine	ND	2.1	mg/Kg dry	5		SW-846 8270D	7/13/11	7/19/11 13:42	BGL
N-Nitrosodi-n-propylamine	ND	0.42	mg/Kg dry	1		SW-846 8270D	7/13/11	7/18/11 19:41	BGL
Pentachloronitrobenzene	ND	2.1	mg/Kg dry	5	V-16	SW-846 8270D	7/13/11	7/19/11 13:42	BGL
Pentachloronitrobenzene	ND	0.42	mg/Kg dry	1	V-16	SW-846 8270D	7/13/11	7/18/11 19:41	BGL
Pentachlorophenol	ND	2.1	mg/Kg dry	5		SW-846 8270D	7/13/11	7/19/11 13:42	BGL
Pentachlorophenol	ND	0.42	mg/Kg dry	1		SW-846 8270D	7/13/11	7/18/11 19:41	BGL
Phenanthrene	10	1.0	mg/Kg dry	5		SW-846 8270D	7/13/11	7/19/11 13:42	BGL
Phenanthrene	12	0.21	mg/Kg dry	1	E	SW-846 8270D	7/13/11	7/18/11 19:41	BGL
Phenol	ND	2.1	mg/Kg dry	5		SW-846 8270D	7/13/11	7/19/11 13:42	BGL
Pbenol	ND	0.42	mg/Kg dry	1		SW-846 8270D	7/13/11	7/18/11 19:41	BGL
Pyrene	10	1.0	mg/Kg dry	5		SW-846 8270D	7/13/11	7/19/11 13:42	BGL
Pyrene	11	0.21	mg/Kg dry	1	E	SW-846 8270D	7/13/11	7/18/11 19:41	BGL
Pyridine	ND	2.1	mg/Kg dry	5		SW-846 8270D	7/13/11	7/19/11 13:42	BGL
Pyridine	ND	0.42	mg/Kg dry	1		SW-846 8270D	7/13/11	7/18/11 19:41	BGL
1,2,4,5-Tetrachlorobenzene	ND	2.1	mg/Kg dry	5		SW-846 8270D	7/13/11	7/19/11 13:42	BGL
1,2,4,5-Tetrachlorobenzene	ND	0.42	mg/Kg dry	1		SW-846 8270D	7/13/11	7/18/11 19:41	BGL
1,2,4-Trichlorobenzene	ND	2.1	mg/Kg dry	5		SW-846 8270D	7/13/11	7/19/11 13:42	BGL
1,2,4-Trichlorobenzene	ND	0.42	mg/Kg dry	1		SW-846 8270D	7/13/11	7/18/11 19:41	BGL
2,4,5-Trichlorophenol	ND	2.1	mg/Kg dry	5		SW-846 8270D	7/13/11	7/19/11 13:42	BGL
2,4,5-Trichlorophenol	ND	0.42	mg/Kg dry	1		SW-846 8270D	7/13/11	7/18/11 19:41	BGL
2,4,6-Trichlorophenol	ND	2.1	mg/Kg dry	5		SW-846 8270D	7/13/11	7/19/11 13:42	BGL

con-test® ANALYTICAL LABORATORY
39 Spruce Street * East Longmeadow, MA 01028 * FAX 413/525-6405 * TEL. 413/525-2332

Project Location: Hartford, CT - Brainard Airport | Sample Description: | Work Order: 11G0202

Date Received: 7/8/2011

Field Sample #: GP-9 1-3ft

Sample ID: 11G0202-09 | Start Date/Time: 7/7/2011 10:50:00AM

Sample Matrix: Soil | Stop Date/Time: 7/7/2011 10:52:00AM

Semivolatile Organic Compounds by GC/MS

Analyte	Results	RL		Units	Dilution	Flag	Method	Date Prepared	Date/Time Analyzed	Analyst
2,4,6-Trichlorophenol	ND	0.42		mg/Kg dry	1		SW-846 8270D	7/13/11	7/18/11 19:41	BGL
Surrogates		**% Recovery**		**Recovery Limits**		**Flag**				
2-Fluorophenol		62.3		30-130					7/19/11 13:42	
2-Fluorophenol		78.2		30-130					7/18/11 19:41	
Phenol-d6		62.6		30-130					7/19/11 13:42	
Phenol-d6		72.4		30-130					7/18/11 19:41	
Nitrobenzene-d5		57.0		30-130					7/19/11 13:42	
Nitrobenzene-d5		74.6		30-130					7/18/11 19:41	
2-Fluorobiphenyl		59.6		30-130					7/19/11 13:42	
2-Fluorobiphenyl		73.1		30-130					7/18/11 19:41	
2,4,6-Tribromophenol		**20.0**	*	30-130		S-07			7/19/11 13:42	
2,4,6-Tribromophenol		86.6		30-130					7/18/11 19:41	
Terphenyl-d14		67.4		30-130					7/18/11 19:41	
Terphenyl-d14		69.8		30-130					7/19/11 13:42	

con-test® ANALYTICAL LABORATORY
39 Spruce Street * East Longmeadow, MA 01028 * FAX 413/525-6405 * TEL. 413/525-2332

Project Location: Hartford, CT - Brainard Airport | Sample Description: | Work Order: 11G0202

Date Received: 7/8/2011

Field Sample #: GP-9 1-3ft

Sample ID: 11G0202-09 | Start Date/Time: 7/7/2011 10:50:00AM

Sample Matrix: Soil | Stop Date/Time: 7/7/2011 10:52:00AM

Polychlorinated Biphenyls By GC/ECD

Analyte	Results	RL	Units	Dilution	Flag	Method	Date Prepared	Date/Time Analyzed	Analyst
Aroclor-1016 [1]	ND	0.12	mg/Kg dry	1		SW-846 8082A	7/13/11	7/15/11 16:32	PJG
Aroclor-1221 [1]	ND	0.12	mg/Kg dry	1		SW-846 8082A	7/13/11	7/15/11 16:32	PJG
Aroclor-1232 [1]	ND	0.12	mg/Kg dry	1		SW-846 8082A	7/13/11	7/15/11 16:32	PJG
Aroclor-1242 [1]	ND	0.12	mg/Kg dry	1		SW-846 8082A	7/13/11	7/15/11 16:32	PJG
Aroclor-1248 [1]	ND	0.12	mg/Kg dry	1		SW-846 8082A	7/13/11	7/15/11 16:32	PJG
Aroclor-1254 [1]	ND	0.12	mg/Kg dry	1		SW-846 8082A	7/13/11	7/15/11 16:32	PJG
Aroclor-1260 [1]	ND	0.12	mg/Kg dry	1		SW-846 8082A	7/13/11	7/15/11 16:32	PJG
Aroclor-1262 [1]	ND	0.12	mg/Kg dry	1		SW-846 8082A	7/13/11	7/15/11 16:32	PJG
Aroclor-1268 [1]	ND	0.12	mg/Kg dry	1		SW-846 8082A	7/13/11	7/15/11 16:32	PJG

Surrogates	% Recovery	Recovery Limits	Flag	
Decachlorobiphenyl [1]	74.4	30-150		7/15/11 16:32
Decachlorobiphenyl [2]	73.3	30-150		7/15/11 16:32
Tetrachloro-m-xylene [1]	79.4	30-150		7/15/11 16:32
Tetrachloro-m-xylene [2]	83.7	30-150		7/15/11 16:32

con-test® ANALYTICAL LABORATORY
39 Spruce Street * East Longmeadow, MA 01028 * FAX 413/525-6405 * TEL. 413/525-2332

Project Location: Hartford, CT - Brainard Airport Sample Description: Work Order: 11G0202

Date Received: 7/8/2011

Field Sample #: GP-9 1-3ft

Sample ID: 11G0202-09 Start Date/Time: 7/7/2011 10:50:00AM

Sample Matrix: Soil Stop Date/Time: 7/7/2011 10:52:00AM

Petroleum Hydrocarbons Analyses

Analyte	Results	RL	Units	Dilution	Flag	Method	Date Prepared	Date/Time Analyzed	Analyst
CT ETPH	ND	36	mg/Kg dry	1		CTDEP ETPH	7/12/11	7/13/11 20:51	CJM
Surrogates		**% Recovery**	**Recovery Limits**		**Flag**				
o-Terphenyl		68.2	50-150					7/13/11 20:51	

con-test® ANALYTICAL LABORATORY
39 Spruce Street * East Longmeadow, MA 01028 * FAX 413/525-6405 * TEL. 413/525-2332

Project Location: Hartford, CT - Brainard Airport
Sample Description:
Work Order: 11G0202

Date Received: 7/8/2011

Field Sample #: GP-9 1-3ft

Sample ID: 11G0202-09
Start Date/Time: 7/7/2011 10:50:00AM

Sample Matrix: Soil
Stop Date/Time: 7/7/2011 10:52:00AM

Metals Analyses (Total)

Analyte	Results	RL	Units	Dilution	Flag	Method	Date Prepared	Date/Time Analyzed	Analyst
Arsenic	ND	2.9	mg/Kg dry	1		SW-846 6010C	7/11/11	7/12/11 17:12	KSH
Barium	160	2.9	mg/Kg dry	1		SW-846 6010C	7/11/11	7/12/11 17:12	KSH
Cadmium	0.35	0.29	mg/Kg dry	1		SW-846 6010C	7/11/11	7/12/11 17:12	KSH
Chromium	31	0.58	mg/Kg dry	1		SW-846 6010C	7/11/11	7/12/11 17:12	KSH
Lead	16	0.87	mg/Kg dry	1		SW-846 6010C	7/11/11	7/12/11 17:12	KSH
Mercury	0.33	0.029	mg/Kg dry	1		SW-846 7471B	7/11/11	7/13/11 14:43	CWB
Selenium	ND	5.8	mg/Kg dry	1		SW-846 6010C	7/11/11	7/12/11 17:12	KSH
Silver	ND	0.58	mg/Kg dry	1		SW-846 6010C	7/11/11	7/12/11 17:12	KSH

con-test® ANALYTICAL LABORATORY
39 Spruce Street * East Longmeadow, MA 01028 * FAX 413/525-6405 * TEL. 413/525-2332

Project Location: Hartford, CT - Brainard Airport | Sample Description: | Work Order: 11G0202

Date Received: 7/8/2011

Field Sample #: GP-9 1-3ft

Sample ID: 11G0202-09 | Start Date/Time: 7/7/2011 10:50:00AM

Sample Matrix: Soil | Stop Date/Time: 7/7/2011 10:52:00AM

Conventional Chemistry Parameters by EPA/APHA/SW-846 Methods (Total)

Analyte	Results	RL	Units	Dilution	Flag	Method	Date Prepared	Date/Time Analyzed	Analyst
% Solids	81.4		% Wt	1		SM 2540G	7/11/11	7/14/11 10:09	NH

con-test® ANALYTICAL LABORATORY
39 Spruce Street * East Longmeadow, MA 01028 * FAX 413/525-6405 * TEL. 413/525-2332

Project Location: Hartford, CT - Brainard Airport
Sample Description:
Work Order: 11G0202

Date Received: 7/8/2011

Field Sample #: GP-9 1-3ft

Sample ID: 11G0202-09

Start Date/Time: 7/7/2011 10:50:00AM

Sample Matrix: Soil

Stop Date/Time: 7/7/2011 10:52:00AM

SPLP - Metals Analyses

Analyte	Results	RL	Units	Dilution	Flag	Method	Date Prepared	Date/Time Analyzed	Analyst
Arsenic	ND	2.0	µg/L	5		SW-846 6020A	7/15/11	7/15/11 14:45	KSH
Barium	65	50	µg/L	5		SW-846 6020A	7/15/11	7/15/11 14:45	KSH
Cadmium	ND	2.5	µg/L	5		SW-846 6020A	7/15/11	7/15/11 14:45	KSH
Chromium	ND	5.0	µg/L	5		SW-846 6020A	7/15/11	7/15/11 14:45	KSH
Lead	ND	5.0	µg/L	5		SW-846 6020A	7/15/11	7/15/11 14:45	KSH
Mercury	ND	0.00010	mg/L	1		SW-846 7470A	7/14/11	7/15/11 14:01	CWB
Selenium	ND	25	µg/L	5		SW-846 6020A	7/15/11	7/15/11 14:45	KSH
Silver	ND	2.5	µg/L	5		SW-846 6020A	7/15/11	7/15/11 14:45	KSH

con-test® ANALYTICAL LABORATORY

39 Spruce Street * East Longmeadow, MA 01028 * FAX 413/525-6405 * TEL. 413/525-2332

Project Location: Hartford, CT - Brainard Airport Sample Description: Work Order: 11G0202

Date Received: 7/8/2011

Field Sample #: GP-10 1-3ft

Sample ID: 11G0202-10 Start Date/Time: 7/7/2011 10:00:00AM

Sample Matrix: Soil Stop Date/Time: 7/7/2011 10:02:00AM

Volatile Organic Compounds by GC/MS

Analyte	Results	RL	Units	Dilution	Flag	Method	Date Prepared	Date/Time Analyzed	Analyst
Acetone	ND	0.11	mg/Kg dry	1		SW-846 8260C	7/13/11	7/13/11 10:54	MFF
Acrylonitrile	ND	0.0064	mg/Kg dry	1		SW-846 8260C	7/13/11	7/13/11 10:54	MFF
Benzene	ND	0.0021	mg/Kg dry	1		SW-846 8260C	7/13/11	7/13/11 10:54	MFF
Bromobenzene	ND	0.0021	mg/Kg dry	1		SW-846 8260C	7/13/11	7/13/11 10:54	MFF
Bromodichloromethane	ND	0.0021	mg/Kg dry	1		SW-846 8260C	7/13/11	7/13/11 10:54	MFF
Bromoform	ND	0.0021	mg/Kg dry	1		SW-846 8260C	7/13/11	7/13/11 10:54	MFF
Bromomethane	ND	0.011	mg/Kg dry	1		SW-846 8260C	7/13/11	7/13/11 10:54	MFF
2-Butanone (MEK)	ND	0.043	mg/Kg dry	1		SW-846 8260C	7/13/11	7/13/11 10:54	MFF
n-Butylbenzene	ND	0.0021	mg/Kg dry	1		SW-846 8260C	7/13/11	7/13/11 10:54	MFF
sec-Butylbenzene	ND	0.0021	mg/Kg dry	1		SW-846 8260C	7/13/11	7/13/11 10:54	MFF
tert-Butylbenzene	ND	0.0021	mg/Kg dry	1		SW-846 8260C	7/13/11	7/13/11 10:54	MFF
Carbon Disulfide	ND	0.0064	mg/Kg dry	1		SW-846 8260C	7/13/11	7/13/11 10:54	MFF
Carbon Tetrachloride	ND	0.0043	mg/Kg dry	1		SW-846 8260C	7/13/11	7/13/11 10:54	MFF
Chlorobenzene	ND	0.0021	mg/Kg dry	1		SW-846 8260C	7/13/11	7/13/11 10:54	MFF
Chlorodibromomethane	ND	0.0011	mg/Kg dry	1		SW-846 8260C	7/13/11	7/13/11 10:54	MFF
Chloroethane	ND	0.021	mg/Kg dry	1		SW-846 8260C	7/13/11	7/13/11 10:54	MFF
Chloroform	ND	0.0043	mg/Kg dry	1		SW-846 8260C	7/13/11	7/13/11 10:54	MFF
Chloromethane	ND	0.011	mg/Kg dry	1		SW-846 8260C	7/13/11	7/13/11 10:54	MFF
2-Chlorotoluene	ND	0.0021	mg/Kg dry	1		SW-846 8260C	7/13/11	7/13/11 10:54	MFF
4-Chlorotoluene	ND	0.0021	mg/Kg dry	1		SW-846 8260C	7/13/11	7/13/11 10:54	MFF
1,2-Dibromo-3-chloropropane (DBCP)	ND	0.0021	mg/Kg dry	1		SW-846 8260C	7/13/11	7/13/11 10:54	MFF
1,2-Dibromoethane (EDB)	ND	0.0011	mg/Kg dry	1		SW-846 8260C	7/13/11	7/13/11 10:54	MFF
Dibromomethane	ND	0.0021	mg/Kg dry	1		SW-846 8260C	7/13/11	7/13/11 10:54	MFF
1,2-Dichlorobenzene	ND	0.0021	mg/Kg dry	1		SW-846 8260C	7/13/11	7/13/11 10:54	MFF
1,3-Dichlorobenzene	ND	0.0021	mg/Kg dry	1		SW-846 8260C	7/13/11	7/13/11 10:54	MFF
1,4-Dichlorobenzene	ND	0.0021	mg/Kg dry	1		SW-846 8260C	7/13/11	7/13/11 10:54	MFF
trans-1,4-Dichloro-2-butene	ND	0.0043	mg/Kg dry	1		SW-846 8260C	7/13/11	7/13/11 10:54	MFF
Dichlorodifluoromethane (Freon 12)	ND	0.021	mg/Kg dry	1	L-03, V-05	SW-846 8260C	7/13/11	7/13/11 10:54	MFF
1,1-Dichloroethane	ND	0.0021	mg/Kg dry	1		SW-846 8260C	7/13/11	7/13/11 10:54	MFF
1,2-Dichloroethane	ND	0.0021	mg/Kg dry	1		SW-846 8260C	7/13/11	7/13/11 10:54	MFF
1,1-Dichloroethylene	ND	0.0043	mg/Kg dry	1		SW-846 8260C	7/13/11	7/13/11 10:54	MFF
cis-1,2-Dichloroethylene	ND	0.0021	mg/Kg dry	1		SW-846 8260C	7/13/11	7/13/11 10:54	MFF
trans-1,2-Dichloroethylene	ND	0.0021	mg/Kg dry	1		SW-846 8260C	7/13/11	7/13/11 10:54	MFF
1,2-Dichloropropane	ND	0.0021	mg/Kg dry	1		SW-846 8260C	7/13/11	7/13/11 10:54	MFF
1,3-Dichloropropane	ND	0.0011	mg/Kg dry	1		SW-846 8260C	7/13/11	7/13/11 10:54	MFF
2,2-Dichloropropane	ND	0.0021	mg/Kg dry	1		SW-846 8260C	7/13/11	7/13/11 10:54	MFF
1,1-Dichloropropene	ND	0.0021	mg/Kg dry	1		SW-846 8260C	7/13/11	7/13/11 10:54	MFF
cis-1,3-Dichloropropene	ND	0.0011	mg/Kg dry	1		SW-846 8260C	7/13/11	7/13/11 10:54	MFF
trans-1,3-Dichloropropene	ND	0.0011	mg/Kg dry	1		SW-846 8260C	7/13/11	7/13/11 10:54	MFF
Ethylbenzene	ND	0.0021	mg/Kg dry	1		SW-846 8260C	7/13/11	7/13/11 10:54	MFF
Hexachlorobutadiene	ND	0.0021	mg/Kg dry	1		SW-846 8260C	7/13/11	7/13/11 10:54	MFF
2-Hexanone (MBK)	ND	0.021	mg/Kg dry	1		SW-846 8260C	7/13/11	7/13/11 10:54	MFF
Isopropylbenzene (Cumene)	ND	0.0021	mg/Kg dry	1		SW-846 8260C	7/13/11	7/13/11 10:54	MFF

con-test® ANALYTICAL LABORATORY
39 Spruce Street * East Longmeadow, MA 01028 * FAX 413/525-6405 * TEL. 413/525-2332

Project Location: Hartford, CT - Brainard Airport
Sample Description:
Work Order: 11G0202

Date Received: 7/8/2011

Field Sample #: GP-10 1-3ft

Sample ID: 11G0202-10
Start Date/Time: 7/7/2011 10:00:00AM

Sample Matrix: Soil
Stop Date/Time: 7/7/2011 10:02:00AM

Volatile Organic Compounds by GC/MS

Analyte	Results	RL	Units	Dilution	Flag	Method	Date Prepared	Date/Time Analyzed	Analyst
p-Isopropyltoluene (p-Cymene)	ND	0.0021	mg/Kg dry	1		SW-846 8260C	7/13/11	7/13/11 10:54	MFF
Methyl tert-Butyl Ether (MTBE)	ND	0.0043	mg/Kg dry	1		SW-846 8260C	7/13/11	7/13/11 10:54	MFF
Methylene Chloride	ND	0.021	mg/Kg dry	1		SW-846 8260C	7/13/11	7/13/11 10:54	MFF
4-Methyl-2-pentanone (MIBK)	ND	0.021	mg/Kg dry	1		SW-846 8260C	7/13/11	7/13/11 10:54	MFF
Naphthalene	ND	0.0043	mg/Kg dry	1		SW-846 8260C	7/13/11	7/13/11 10:54	MFF
n-Propylbenzene	ND	0.0021	mg/Kg dry	1		SW-846 8260C	7/13/11	7/13/11 10:54	MFF
Styrene	ND	0.0021	mg/Kg dry	1		SW-846 8260C	7/13/11	7/13/11 10:54	MFF
1,1,1,2-Tetrachloroethane	ND	0.0021	mg/Kg dry	1		SW-846 8260C	7/13/11	7/13/11 10:54	MFF
1,1,2,2-Tetrachloroethane	ND	0.0011	mg/Kg dry	1		SW-846 8260C	7/13/11	7/13/11 10:54	MFF
Tetrachloroethylene	ND	0.0021	mg/Kg dry	1		SW-846 8260C	7/13/11	7/13/11 10:54	MFF
Tetrahydrofuran	ND	0.011	mg/Kg dry	1	V-16	SW-846 8260C	7/13/11	7/13/11 10:54	MFF
Toluene	ND	0.0021	mg/Kg dry	1		SW-846 8260C	7/13/11	7/13/11 10:54	MFF
1,2,3-Trichlorobenzene	ND	0.0021	mg/Kg dry	1		SW-846 8260C	7/13/11	7/13/11 10:54	MFF
1,2,4-Trichlorobenzene	ND	0.0021	mg/Kg dry	1		SW-846 8260C	7/13/11	7/13/11 10:54	MFF
1,1,1-Trichloroethane	ND	0.0021	mg/Kg dry	1		SW-846 8260C	7/13/11	7/13/11 10:54	MFF
1,1,2-Trichloroethane	ND	0.0021	mg/Kg dry	1		SW-846 8260C	7/13/11	7/13/11 10:54	MFF
Trichloroethylene	ND	0.0021	mg/Kg dry	1		SW-846 8260C	7/13/11	7/13/11 10:54	MFF
Trichlorofluoromethane (Freon 11)	ND	0.011	mg/Kg dry	1		SW-846 8260C	7/13/11	7/13/11 10:54	MFF
1,2,3-Trichloropropane	ND	0.0021	mg/Kg dry	1		SW-846 8260C	7/13/11	7/13/11 10:54	MFF
1,1,2-Trichloro-1,2,2-trifluoroethane (Freon 113)	ND	0.011	mg/Kg dry	1		SW-846 8260C	7/13/11	7/13/11 10:54	MFF
1,2,4-Trimethylbenzene	ND	0.0021	mg/Kg dry	1		SW-846 8260C	7/13/11	7/13/11 10:54	MFF
1,3,5-Trimethylbenzene	ND	0.0021	mg/Kg dry	1		SW-846 8260C	7/13/11	7/13/11 10:54	MFF
Vinyl Chloride	ND	0.011	mg/Kg dry	1		SW-846 8260C	7/13/11	7/13/11 10:54	MFF
m+p Xylene	ND	0.0043	mg/Kg dry	1		SW-846 8260C	7/13/11	7/13/11 10:54	MFF
o-Xylene	ND	0.0021	mg/Kg dry	1		SW-846 8260C	7/13/11	7/13/11 10:54	MFF

Surrogates	% Recovery	Recovery Limits	Flag		
1,2-Dichloroethane-d4	95.8	70-130			7/13/11 10:54
Toluene-d8	102	70-130			7/13/11 10:54
4-Bromofluorobenzene	99.8	70-130			7/13/11 10:54

con-test® ANALYTICAL LABORATORY
39 Spruce Street * East Longmeadow, MA 01028 * FAX 413/525-6405 * TEL. 413/525-2332

Project Location: Hartford, CT - Brainard Airport Sample Descriptioo: Work Order: 11G0202

Date Received: 7/8/2011

Field Sample #: GP-10 1-3ft

Sample ID: 11G0202-10 Start Date/Time: 7/7/2011 10:00:00AM

Sample Matrix: Soil Stop Date/Time: 7/7/2011 10:02:00AM

Semivolatile Organic Compounds by GC/MS

Analyte	Results	RL	Units	Dilution	Flag	Method	Date Prepared	Date/Time Analyzed	Analyst
Acenaphthene	ND	0.19	mg/Kg dry	1		SW-846 8270D	7/13/11	7/18/11 20:12	BGL
Acenaphthylene	ND	0.19	mg/Kg dry	1		SW-846 8270D	7/13/11	7/18/11 20:12	BGL
Aniline	ND	0.39	mg/Kg dry	1		SW-846 8270D	7/13/11	7/18/11 20:12	BGL
Anthracene	ND	0.19	mg/Kg dry	1		SW-846 8270D	7/13/11	7/18/11 20:12	BGL
Benzo(a)anthracene	0.80	0.19	mg/Kg dry	1		SW-846 8270D	7/13/11	7/18/11 20:12	BGL
Benzo(a)pyrene	0.71	0.19	mg/Kg dry	1		SW-846 8270D	7/13/11	7/18/11 20:12	BGL
Benzo(b)fluoranthene	0.90	0.19	mg/Kg dry	1		SW-846 8270D	7/13/11	7/18/11 20:12	BGL
Benzo(g,h,i)perylene	0.54	0.19	mg/Kg dry	1		SW-846 8270D	7/13/11	7/18/11 20:12	BGL
Benzo(k)fluoranthene	0.35	0.19	mg/Kg dry	1		SW-846 8270D	7/13/11	7/18/11 20:12	BGL
Bis(2-chloroethoxy)methane	ND	0.39	mg/Kg dry	1		SW-846 8270D	7/13/11	7/18/11 20:12	BGL
Bis(2-chloroethyl)ether	ND	0.39	mg/Kg dry	1		SW-846 8270D	7/13/11	7/18/11 20:12	BGL
Bis(2-chloroisopropyl)ether	ND	0.39	mg/Kg dry	1		SW-846 8270D	7/13/11	7/18/11 20:12	BGL
Bis(2-Ethylhexyl)phthalate	ND	0.39	mg/Kg dry	1		SW-846 8270D	7/13/11	7/18/11 20:12	BGL
4-Bromophenylphenylether	ND	0.39	mg/Kg dry	1		SW-846 8270D	7/13/11	7/18/11 20:12	BGL
Butylbenzylphthalate	ND	0.75	mg/Kg dry	1		SW-846 8270D	7/13/11	7/18/11 20:12	BGL
Carbazole	ND	0.19	mg/Kg dry	1		SW-846 8270D	7/13/11	7/18/11 20:12	BGL
4-Chloroaniline	ND	0.75	mg/Kg dry	1		SW-846 8270D	7/13/11	7/18/11 20:12	BGL
4-Chloro-3-methylphenol	ND	0.75	mg/Kg dry	1		SW-846 8270D	7/13/11	7/18/11 20:12	BGL
2-Chloronaphthaleoe	ND	0.39	mg/Kg dry	1		SW-846 8270D	7/13/11	7/18/11 20:12	BGL
2-Chlorophenol	ND	0.39	mg/Kg dry	1		SW-846 8270D	7/13/11	7/18/11 20:12	BGL
4-Chlorophenylphenylether	ND	0.39	mg/Kg dry	1		SW-846 8270D	7/13/11	7/18/11 20:12	BGL
Chrysene	0.82	0.19	mg/Kg dry	1		SW-846 8270D	7/13/11	7/18/11 20:12	BGL
Dibenz(a,h)anthracene	ND	0.19	mg/Kg dry	1		SW-846 8270D	7/13/11	7/18/11 20:12	BGL
Dibenzofuran	ND	0.39	mg/Kg dry	1		SW-846 8270D	7/13/11	7/18/11 20:12	BGL
Di-o-butylphthalate	ND	0.39	mg/Kg dry	1		SW-846 8270D	7/13/11	7/18/11 20:12	BGL
3,3-Dichlorobenzidine	ND	0.19	mg/Kg dry	1		SW-846 8270D	7/13/11	7/18/11 20:12	BGL
2,4-Dichlorophenol	ND	0.39	mg/Kg dry	1		SW-846 8270D	7/13/11	7/18/11 20:12	BGL
Diethylphthalate	ND	0.39	mg/Kg dry	1		SW-846 8270D	7/13/11	7/18/11 20:12	BGL
2,4-Dimethylphenol	ND	0.39	mg/Kg dry	1	V-20	SW-846 8270D	7/13/11	7/18/11 20:12	BGL
Dimethylphthalate	ND	0.75	mg/Kg dry	1		SW-846 8270D	7/13/11	7/18/11 20:12	BGL
4,6-Dinitro-2-methylphenol	ND	0.39	mg/Kg dry	1	V-04, V-20	SW-846 8270D	7/13/11	7/18/11 20:12	BGL
2,4-Dinitrophenol	ND	0.75	mg/Kg dry	1	V-04	SW-846 8270D	7/13/11	7/18/11 20:12	BGL
2,4-Dinitrotoluene	ND	0.39	mg/Kg dry	1		SW-846 8270D	7/13/11	7/18/11 20:12	BGL
2,6-Dinitrotoluene	ND	0.39	mg/Kg dry	1		SW-846 8270D	7/13/11	7/18/11 20:12	BGL
Di-n-octylpbthalate	ND	0.75	mg/Kg dry	1		SW-846 8270D	7/13/11	7/18/11 20:12	BGL
Fluoranthene	1.5	0.19	mg/Kg dry	1		SW-846 8270D	7/13/11	7/18/11 20:12	BGL
Fluorene	ND	0.19	mg/Kg dry	1		SW-846 8270D	7/13/11	7/18/11 20:12	BGL
Hexachlorobenzene	ND	0.39	mg/Kg dry	1		SW-846 8270D	7/13/11	7/18/11 20:12	BGL
Hexachlorobutadiene	ND	0.39	mg/Kg dry	1		SW-846 8270D	7/13/11	7/18/11 20:12	BGL
Hexachlorocyclopentadiene	ND	0.75	mg/Kg dry	1		SW-846 8270D	7/13/11	7/18/11 20:12	BGL
Hexachloroethane	ND	0.39	mg/Kg dry	1		SW-846 8270D	7/13/11	7/18/11 20:12	BGL
Indeno(1,2,3-cd)pyrene	0.58	0.19	mg/Kg dry	1		SW-846 8270D	7/13/11	7/18/11 20:12	BGL
Isophorone	ND	0.39	mg/Kg dry	1		SW-846 8270D	7/13/11	7/18/11 20:12	BGL

con-test® ANALYTICAL LABORATORY
39 Spruce Street * East Longmeadow, MA 01028 * FAX 413/525-6405 * TEL. 413/525-2332

Project Locatioo: Hartford, CT - Braioard Airport
Sample Descriptioo:
Work Order: 11G0202
Date Received: 7/8/2011
Field Sample #: GP-10 1-3ft
Samnle ID: 11G0202-10
Start Date/Time: 7/7/2011 10:00:00AM
Samole Matrix: Soil
Stoo Date/Time: 7/7/2011 10:02:00AM

Semivolatile Organic Compounds by GC/MS

Analyte	Results	RL	Units	Dilution	Flag	Method	Date Prepared	Date/Time Analyzed	Analyst
2-Methylnaphthalene	ND	0.19	mg/Kg dry	1		SW-846 8270D	7/13/11	7/18/11 20:12	BGL
2-Methylpheool	ND	0.39	mg/Kg dry	1		SW-846 8270D	7/13/11	7/18/11 20:12	BGL
3/4-Methylphenol	ND	0.39	mg/Kg dry	1		SW-846 8270D	7/13/11	7/18/11 20:12	BGL
Naphthalene	ND	0.19	mg/Kg dry	1		SW-846 8270D	7/13/11	7/18/11 20:12	BGL
2-Nitroaniline	ND	0.39	mg/Kg dry	1		SW-846 8270D	7/13/11	7/18/11 20:12	BGL
3-Nitroaniline	ND	0.39	mg/Kg dry	1		SW-846 8270D	7/13/11	7/18/11 20:12	BGL
4-Nitroaniline	ND	0.39	mg/Kg dry	1		SW-846 8270D	7/13/11	7/18/11 20:12	BGL
Nitrobenzene	ND	0.39	mg/Kg dry	1		SW-846 8270D	7/13/11	7/18/11 20:12	BGL
2-Nitrophenol	ND	0.39	mg/Kg dry	1		SW-846 8270D	7/13/11	7/18/11 20:12	BGL
4-Nitrophenol	ND	0.75	mg/Kg dry	1		SW-846 8270D	7/13/11	7/18/11 20:12	BGL
N-Nitrosodiphenylamine	ND	0.39	mg/Kg dry	1		SW-846 8270D	7/13/11	7/18/11 20:12	BGL
N-Nitrosodi-n-propylamine	ND	0.39	mg/Kg dry	1		SW-846 8270D	7/13/11	7/18/11 20:12	BGL
Pentachloronitrobenzene	ND	0.39	mg/Kg dry	1	V-16	SW-846 8270D	7/13/11	7/18/11 20:12	BGL
Pentachlorophenol	ND	0.39	mg/Kg dry	1		SW-846 8270D	7/13/11	7/18/11 20:12	BGL
Phenanthrene	0.73	0.19	mg/Kg dry	1		SW-846 8270D	7/13/11	7/18/11 20:12	BGL
Phenol	ND	0.39	mg/Kg dry	1		SW-846 8270D	7/13/11	7/18/11 20:12	BGL
Pyrene	1.5	0.19	mg/Kg dry	1		SW-846 8270D	7/13/11	7/18/11 20:12	BGL
Pyridine	ND	0.39	mg/Kg dry	1		SW-846 8270D	7/13/11	7/18/11 20:12	BGL
1,2,4,5-Tetrachlorobenzeoe	ND	0.39	mg/Kg dry	1		SW-846 8270D	7/13/11	7/18/11 20:12	BGL
1,2,4-Trichlorobenzene	ND	0.39	mg/Kg dry	1		SW-846 8270D	7/13/11	7/18/11 20:12	BGL
2,4,5-Trichlorophenol	ND	0.39	mg/Kg dry	1		SW-846 8270D	7/13/11	7/18/11 20:12	BGL
2,4,6-Trichlorophenol	ND	0.39	mg/Kg dry	1		SW-846 8270D	7/13/11	7/18/11 20:12	BGL

Surrogates	% Recovery	Recovery Limits	Flag	
2-Fluorophenol	70.0	30-130		7/18/11 20:12
Phenol-d6	67.8	30-130		7/18/11 20:12
Nitrobenzene-d5	66.7	30-130		7/18/11 20:12
2-Fluorobiphenyl	65.6	30-130		7/18/11 20:12
2,4,6-Tribromophenol	84.2	30-130		7/18/11 20:12
Terphenyl-d14	74.0	30-130		7/18/11 20:12

con-test® ANALYTICAL LABORATORY
39 Spruce Street * East Longmeadow, MA 01028 * FAX 413/525-6405 * TEL. 413/525-2332

Project Location: Hartford, CT - Brainard Airport | Sample Description: | Work Order: 11G0202

Date Received: 7/8/2011

Field Sample #: GP-10 1-3ft

Sample ID: 11G0202-10 | Start Date/Time: 7/7/2011 10:00:00AM

Sample Matrix: Soil | Stop Date/Time: 7/7/2011 10:02:00AM

Polychlorinated Biphenyls By GC/ECD

Analyte	Results	RL	Units	Dilution	Flag	Method	Date Prepared	Date/Time Analyzed	Analyst
Aroclor-1016 [1]	ND	0.11	mg/Kg dry	1		SW-846 8082A	7/13/11	7/15/11 16:45	PJG
Aroclor-1221 [1]	ND	0.11	mg/Kg dry	1		SW-846 8082A	7/13/11	7/15/11 16:45	PJG
Aroclor-1232 [1]	ND	0.11	mg/Kg dry	1		SW-846 8082A	7/13/11	7/15/11 16:45	PJG
Aroclor-1242 [1]	ND	0.11	mg/Kg dry	1		SW-846 8082A	7/13/11	7/15/11 16:45	PJG
Aroclor-1248 [1]	ND	0.11	mg/Kg dry	1		SW-846 8082A	7/13/11	7/15/11 16:45	PJG
Aroclor-1254 [1]	ND	0.11	mg/Kg dry	1		SW-846 8082A	7/13/11	7/15/11 16:45	PJG
Aroclor-1260 [1]	ND	0.11	mg/Kg dry	1		SW-846 8082A	7/13/11	7/15/11 16:45	PJG
Aroclor-1262 [1]	ND	0.11	mg/Kg dry	1		SW-846 8082A	7/13/11	7/15/11 16:45	PJG
Aroclor-1268 [1]	ND	0.11	mg/Kg dry	1		SW-846 8082A	7/13/11	7/15/11 16:45	PJG

Surrogates	% Recovery	Recovery Limits	Flag				
Decachlorobiphenyl [1]	59.5	30-150					7/15/11 16:45
Decachlorobiphenyl [2]	63.5	30-150					7/15/11 16:45
Tetrachloro-m-xylene [1]	66.4	30-150					7/15/11 16:45
Tetrachloro-m-xylene [2]	70.3	30-150					7/15/11 16:45

con-test® ANALYTICAL LABORATORY
39 Spruce Street * East Longmeadow, MA 01028 * FAX 413/525-6405 * TEL. 413/525-2332

Project Location: Hartford, CT - Brainard Airport
Sample Description:
Work Order: 11G0202

Date Received: 7/8/2011

Field Sample #: GP-10 1-3ft

Sample ID: 11G0202-10
Start Date/Time: 7/7/2011 10:00:00AM

Sample Matrix: Soil
Stop Date/Time: 7/7/2011 10:02:00AM

Petroleum Hydrocarbons Analyses

Analyte	Results	RL	Units	Dilution	Flag	Method	Date Prepared	Date/Time Analyzed	Analyst
CT ETPH	44	11	mg/Kg dry	1		CTDEP ETPH	7/9/11	7/12/11 2:28	CJM

Surrogates	% Recovery	Recovery Limits	Flag	
o-Terphenyl	62.3	50-150		7/12/11 2:28

con-test® ANALYTICAL LABORATORY
39 Spruce Street * East Longmeadow, MA 01028 * FAX 413/525-6405 * TEL. 413/525-2332

Project Location: Hartford, CT - Brainard Airport | Sample Description: | Work Order: 11G0202

Date Received: 7/8/2011

Field Sample #: GP-10 1-3ft

Sample ID: 11G0202-10 | Start Date/Time: 7/7/2011 10:00:00AM

Sample Matrix: Soil | Stop Date/Time: 7/7/2011 10:02:00AM

Metals Analyses (Total)

Analyte	Results	RL	Units	Dilution	Flag	Method	Date Prepared	Date/Time Analyzed	Analyst
Arsenic	ND	2.8	mg/Kg dry	1		SW-846 6010C	7/11/11	7/12/11 17:16	KSH
Barium	56	2.8	mg/Kg dry	1		SW-846 6010C	7/11/11	7/12/11 17:16	KSH
Cadmium	0.30	0.28	mg/Kg dry	1		SW-846 6010C	7/11/11	7/12/11 17:16	KSH
Chromium	19	0.55	mg/Kg dry	1		SW-846 6010C	7/11/11	7/12/11 17:16	KSH
Lead	19	0.83	mg/Kg dry	1		SW-846 6010C	7/11/11	7/12/11 17:16	KSH
Mercury	0.26	0.028	mg/Kg dry	1		SW-846 7471B	7/11/11	7/12/11 15:19	CWB
Selenium	ND	5.5	mg/Kg dry	1		SW-846 6010C	7/11/11	7/12/11 17:16	KSH
Silver	ND	0.55	mg/Kg dry	1		SW-846 6010C	7/11/11	7/12/11 17:16	KSH

con-test® ANALYTICAL LABORATORY
39 Spruce Street * East Longmeadow, MA 01028 * FAX 413/525-6405 * TEL. 413/525-2332

Project Location: Hartford, CT - Brainard Airport | Sample Description: | Work Order: 11G0202

Date Received: 7/8/2011

Field Sample #: GP-10 1-3ft

Sample ID: 11G0202-10 | Start Date/Time: 7/7/2011 10:00:00AM

Sample Matrix: Soil | Stop Date/Time: 7/7/2011 10:02:00AM

Conventional Chemistry Parameters by EPA/APHA/SW-846 Methods (Total)

Analyte	Results	RL	Units	Dilution	Flag	Method	Date Prepared	Date/Time Analyzed	Analyst
% Solids	87.0		% Wt	1		SM 2540G	7/11/11	7/14/11 10:09	NH

con-test® ANALYTICAL LABORATORY
39 Spruce Street * East Longmeadow, MA 01028 * FAX 413/525-6405 * TEL. 413/525-2332

Project Location: Hartford, CT - Brainard Airport Sample Description: Work Order: 11G0202

Date Received: 7/8/2011

Field Sample #: GP-10 1-3ft

Sample ID: 11G0202-10 Start Date/Time: 7/7/2011 10:00:00AM

Sample Matrix: Soil Stop Date/Time: 7/7/2011 10:02:00AM

SPLP - Metals Analyses

Analyte	Results	RL	Units	Dilution	Flag	Method	Date Prepared	Date/Time Analyzed	Analyst
Arsenic	ND	2.0	µg/L	5		SW-846 6020A	7/15/11	7/15/11 14:48	KSH
Barium	ND	50	µg/L	5		SW-846 6020A	7/15/11	7/15/11 14:48	KSH
Cadmium	ND	2.5	µg/L	5		SW-846 6020A	7/15/11	7/15/11 14:48	KSH
Chromium	ND	5.0	µg/L	5		SW-846 6020A	7/15/11	7/15/11 14:48	KSH
Lead	ND	5.0	µg/L	5		SW-846 6020A	7/15/11	7/15/11 14:48	KSH
Mercury	ND	0.00010	mg/L	1		SW-846 7470A	7/14/11	7/15/11 14:02	CWB
Selenium	ND	25	µg/L	5		SW-846 6020A	7/15/11	7/15/11 14:48	KSH
Silver	ND	2.5	µg/L	5		SW-846 6020A	7/15/11	7/15/11 14:48	KSH

con-test® ANALYTICAL LABORATORY
39 Spruce Street * East Longmeadow, MA 01028 * FAX 413/525-6405 * TEL. 413/525-2332

Project Location: Hartford, CT - Brainard Airport | Sample Description: | Work Order: 11G0202

Date Received: 7/8/2011

Field Sample #: GP-11 1-3ft

Sample ID: 11G0202-11 | Start Date/Time: 7/7/2011 9:15:00AM

Sample Matrix: Soil | Stop Date/Time: 7/7/2011 9:17:00AM

Volatile Organic Compounds by GC/MS

Analyte	Results	RL	Units	Dilution	Flag	Method	Date Prepared	Date/Time Analyzed	Analyst
Acetone	ND	0.12	mg/Kg dry	1		SW-846 8260C	7/13/11	7/13/11 11:20	MFF
Acrylonitrile	ND	0.0072	mg/Kg dry	1		SW-846 8260C	7/13/11	7/13/11 11:20	MFF
Benzene	ND	0.0024	mg/Kg dry	1		SW-846 8260C	7/13/11	7/13/11 11:20	MFF
Bromobenzene	ND	0.0024	mg/Kg dry	1		SW-846 8260C	7/13/11	7/13/11 11:20	MFF
Bromodichloromethane	ND	0.0024	mg/Kg dry	1		SW-846 8260C	7/13/11	7/13/11 11:20	MFF
Bromoform	ND	0.0024	mg/Kg dry	1		SW-846 8260C	7/13/11	7/13/11 11:20	MFF
Bromomethane	ND	0.012	mg/Kg dry	1		SW-846 8260C	7/13/11	7/13/11 11:20	MFF
2-Butanone (MEK)	ND	0.048	mg/Kg dry	1		SW-846 8260C	7/13/11	7/13/11 11:20	MFF
n-Butylbenzene	ND	0.0024	mg/Kg dry	1		SW-846 8260C	7/13/11	7/13/11 11:20	MFF
sec-Butylbenzene	ND	0.0024	mg/Kg dry	1		SW-846 8260C	7/13/11	7/13/11 11:20	MFF
tert-Butylbenzene	ND	0.0024	mg/Kg dry	1		SW-846 8260C	7/13/11	7/13/11 11:20	MFF
Carbon Disulfide	ND	0.0072	mg/Kg dry	1		SW-846 8260C	7/13/11	7/13/11 11:20	MFF
Carbon Tetrachloride	ND	0.0048	mg/Kg dry	1		SW-846 8260C	7/13/11	7/13/11 11:20	MFF
Chlorobenzene	ND	0.0024	mg/Kg dry	1		SW-846 8260C	7/13/11	7/13/11 11:20	MFF
Chlorodibromomethane	ND	0.0012	mg/Kg dry	1		SW-846 8260C	7/13/11	7/13/11 11:20	MFF
Chloroethane	ND	0.024	mg/Kg dry	1		SW-846 8260C	7/13/11	7/13/11 11:20	MFF
Chloroform	ND	0.0048	mg/Kg dry	1		SW-846 8260C	7/13/11	7/13/11 11:20	MFF
Chloromethane	ND	0.012	mg/Kg dry	1		SW-846 8260C	7/13/11	7/13/11 11:20	MFF
2-Chlorotoluene	ND	0.0024	mg/Kg dry	1		SW-846 8260C	7/13/11	7/13/11 11:20	MFF
4-Chlorotoluene	ND	0.0024	mg/Kg dry	1		SW-846 8260C	7/13/11	7/13/11 11:20	MFF
1,2-Dibromo-3-chloropropane (DBCP)	ND	0.0024	mg/Kg dry	1		SW-846 8260C	7/13/11	7/13/11 11:20	MFF
1,2-Dibromoethane (EDB)	ND	0.0012	mg/Kg dry	1		SW-846 8260C	7/13/11	7/13/11 11:20	MFF
Dibromomethane	ND	0.0024	mg/Kg dry	1		SW-846 8260C	7/13/11	7/13/11 11:20	MFF
1,2-Dichlorobenzene	ND	0.0024	mg/Kg dry	1		SW-846 8260C	7/13/11	7/13/11 11:20	MFF
1,3-Dichlorobenzene	ND	0.0024	mg/Kg dry	1		SW-846 8260C	7/13/11	7/13/11 11:20	MFF
1,4-Dichlorobenzene	ND	0.0024	mg/Kg dry	1		SW-846 8260C	7/13/11	7/13/11 11:20	MFF
trans-1,4-Dichloro-2-butene	ND	0.0048	mg/Kg dry	1		SW-846 8260C	7/13/11	7/13/11 11:20	MFF
Dichlorodifluoromethane (Freon 12)	ND	0.024	mg/Kg dry	1	L-03, V-05	SW-846 8260C	7/13/11	7/13/11 11:20	MFF
1,1-Dichloroethane	ND	0.0024	mg/Kg dry	1		SW-846 8260C	7/13/11	7/13/11 11:20	MFF
1,2-Dichloroethane	ND	0.0024	mg/Kg dry	1		SW-846 8260C	7/13/11	7/13/11 11:20	MFF
1,1-Dichloroethylene	ND	0.0048	mg/Kg dry	1		SW-846 8260C	7/13/11	7/13/11 11:20	MFF
cis-1,2-Dichloroethylene	ND	0.0024	mg/Kg dry	1		SW-846 8260C	7/13/11	7/13/11 11:20	MFF
trans-1,2-Dichloroethylene	ND	0.0024	mg/Kg dry	1		SW-846 8260C	7/13/11	7/13/11 11:20	MFF
1,2-Dichloropropane	ND	0.0024	mg/Kg dry	1		SW-846 8260C	7/13/11	7/13/11 11:20	MFF
1,3-Dichloropropane	ND	0.0012	mg/Kg dry	1		SW-846 8260C	7/13/11	7/13/11 11:20	MFF
2,2-Dichloropropane	ND	0.0024	mg/Kg dry	1		SW-846 8260C	7/13/11	7/13/11 11:20	MFF
1,1-Dichloropropene	ND	0.0024	mg/Kg dry	1		SW-846 8260C	7/13/11	7/13/11 11:20	MFF
cis-1,3-Dichloropropene	ND	0.0012	mg/Kg dry	1		SW-846 8260C	7/13/11	7/13/11 11:20	MFF
trans-1,3-Dichloropropene	ND	0.0012	mg/Kg dry	1		SW-846 8260C	7/13/11	7/13/11 11:20	MFF
Ethylbenzene	ND	0.0024	mg/Kg dry	1		SW-846 8260C	7/13/11	7/13/11 11:20	MFF
Hexachlorobutadiene	ND	0.0024	mg/Kg dry	1		SW-846 8260C	7/13/11	7/13/11 11:20	MFF
2-Hexanone (MBK)	ND	0.024	mg/Kg dry	1		SW-846 8260C	7/13/11	7/13/11 11:20	MFF
Isopropylbenzene (Cumene)	ND	0.0024	mg/Kg dry	1		SW-846 8260C	7/13/11	7/13/11 11:20	MFF

con-test® ANALYTICAL LABORATORY
39 Spruce Street * East Longmeadow, MA 01028 * FAX 413/525-6405 * TEL. 413/525-2332

Project Location: Hartford, CT - Brainard Airport | Sample Description: | Work Order: 11G0202

Date Received: 7/8/2011

Field Sample #: GP-11 1-3ft

Sample ID: 11G0202-11 | Start Date/Time: 7/7/2011 9:15:00AM

Samnle Matrix: Soil | Stop Date/Time: 7/7/2011 9:17:00AM

Volatile Organic Compounds by GC/MS

Analyte	Results	RL	Units	Dilution	Flag	Method	Date Prepared	Date/Time Analyzed	Analyst
p-Isopropyltoluene (p-Cymene)	ND	0.0024	mg/Kg dry	1		SW-846 8260C	7/13/11	7/13/11 11:20	MFF
Methyl tert-Butyl Ether (MTBE)	ND	0.0048	mg/Kg dry	1		SW-846 8260C	7/13/11	7/13/11 11:20	MFF
Methylene Chloride	ND	0.024	mg/Kg dry	1		SW-846 8260C	7/13/11	7/13/11 11:20	MFF
4-Methyl-2-pentanone (MIBK)	ND	0.024	mg/Kg dry	1		SW-846 8260C	7/13/11	7/13/11 11:20	MFF
Naphthalene	ND	0.0048	mg/Kg dry	1		SW-846 8260C	7/13/11	7/13/11 11:20	MFF
n-Propylbenzene	ND	0.0024	mg/Kg dry	1		SW-846 8260C	7/13/11	7/13/11 11:20	MFF
Styrene	ND	0.0024	mg/Kg dry	1		SW-846 8260C	7/13/11	7/13/11 11:20	MFF
1,1,1,2-Tetrachloroethane	ND	0.0024	mg/Kg dry	1		SW-846 8260C	7/13/11	7/13/11 11:20	MFF
1,1,2,2-Tetrachloroethane	ND	0.0012	mg/Kg dry	1		SW-846 8260C	7/13/11	7/13/11 11:20	MFF
Tetracbloroethylene	ND	0.0024	mg/Kg dry	1		SW-846 8260C	7/13/11	7/13/11 11:20	MFF
Tetrahydrofuran	ND	0.012	mg/Kg dry	1	V-16	SW-846 8260C	7/13/11	7/13/11 11:20	MFF
Toluene	ND	0.0024	mg/Kg dry	1		SW-846 8260C	7/13/11	7/13/11 11:20	MFF
1,2,3-Trichlorobenzene	ND	0.0024	mg/Kg dry	1		SW-846 8260C	7/13/11	7/13/11 11:20	MFF
1,2,4-Trichlorobenzene	ND	0.0024	mg/Kg dry	1		SW-846 8260C	7/13/11	7/13/11 11:20	MFF
1,1,1-Trichloroethane	ND	0.0024	mg/Kg dry	1		SW-846 8260C	7/13/11	7/13/11 11:20	MFF
1,1,2-Trichloroethane	ND	0.0024	mg/Kg dry	1		SW-846 8260C	7/13/11	7/13/11 11:20	MFF
Trichloroethylene	ND	0.0024	mg/Kg dry	1		SW-846 8260C	7/13/11	7/13/11 11:20	MFF
Trichlorofluoromethane (Freon 11)	ND	0.012	mg/Kg dry	1		SW-846 8260C	7/13/11	7/13/11 11:20	MFF
1,2,3-Trichloropropane	ND	0.0024	mg/Kg dry	1		SW-846 8260C	7/13/11	7/13/11 11:20	MFF
1,1,2-Trichloro-1,2,2-trifluoroethane (Freon 113)	ND	0.012	mg/Kg dry	1		SW-846 8260C	7/13/11	7/13/11 11:20	MFF
1,2,4-Trimethylbenzene	ND	0.0024	mg/Kg dry	1		SW-846 8260C	7/13/11	7/13/11 11:20	MFF
1,3,5-Trimethylbenzene	ND	0.0024	mg/Kg dry	1		SW-846 8260C	7/13/11	7/13/11 11:20	MFF
Vinyl Chloride	ND	0.012	mg/Kg dry	1		SW-846 8260C	7/13/11	7/13/11 11:20	MFF
m+p Xylene	ND	0.0048	mg/Kg dry	1		SW-846 8260C	7/13/11	7/13/11 11:20	MFF
o-Xylene	ND	0.0024	mg/Kg dry	1		SW-846 8260C	7/13/11	7/13/11 11:20	MFF

Surrogates	% Recovery	Recovery Limits	Flag	
1,2-Dichloroethane-d4	107	70-130		7/13/11 11:20
Toluene-d8	101	70-130		7/13/11 11:20
4-Bromofluorobenzene	104	70-130		7/13/11 11:20

con-test® ANALYTICAL LABORATORY
39 Spruce Street * East Longmeadow, MA 01028 * FAX 413/525-6405 * TEL. 413/525-2332

Project Location: Hartford, CT - Brainard Airport | Sample Description: | Work Order: 11G0202

Date Received: 7/8/2011

Field Sample #: GP-11 1-3ft

Sample ID: 11G0202-11 | Start Date/Time: 7/7/2011 9:15:00AM

Samole Matrix: Soil | Stop Date/Time: 7/7/2011 9:17:00AM

Semivolatile Organic Compounds by GC/MS

Analyte	Results	RL	Units	Dilution	Flag	Method	Date Prepared	Date/Time Analyzed	Analyst
Acenaphthene	ND	0.19	mg/Kg dry	1		SW-846 8270D	7/13/11	7/18/11 20:44	BGL
Acenaphthylene	ND	0.19	mg/Kg dry	1		SW-846 8270D	7/13/11	7/18/11 20:44	BGL
Aniline	ND	0.38	mg/Kg dry	1		SW-846 8270D	7/13/11	7/18/11 20:44	BGL
Anthracene	ND	0.19	mg/Kg dry	1		SW-846 8270D	7/13/11	7/18/11 20:44	BGL
Benzo(a)anthracene	0.92	0.19	mg/Kg dry	1		SW-846 8270D	7/13/11	7/18/11 20:44	BGL
Benzo(a)pyrene	0.89	0.19	mg/Kg dry	1		SW-846 8270D	7/13/11	7/18/11 20:44	BGL
Benzo(b)fluoranthene	1.2	0.19	mg/Kg dry	1		SW-846 8270D	7/13/11	7/18/11 20:44	BGL
Benzo(g,h,i)perylene	0.59	0.19	mg/Kg dry	1		SW-846 8270D	7/13/11	7/18/11 20:44	BGL
Benzo(k)fluoranthene	0.50	0.19	mg/Kg dry	1		SW-846 8270D	7/13/11	7/18/11 20:44	BGL
Bis(2-chloroethoxy)methane	ND	0.38	mg/Kg dry	1		SW-846 8270D	7/13/11	7/18/11 20:44	BGL
Bis(2-chloroethyl)ether	ND	0.38	mg/Kg dry	1		SW-846 8270D	7/13/11	7/18/11 20:44	BGL
Bis(2-chloroisopropyl)ether	ND	0.38	mg/Kg dry	1		SW-846 8270D	7/13/11	7/18/11 20:44	BGL
Bis(2-Ethylhexyl)phthalate	ND	0.38	mg/Kg dry	1		SW-846 8270D	7/13/11	7/18/11 20:44	BGL
4-Bromophenylphenylether	ND	0.38	mg/Kg dry	1		SW-846 8270D	7/13/11	7/18/11 20:44	BGL
Butylbenzylphthalate	ND	0.74	mg/Kg dry	1		SW-846 8270D	7/13/11	7/18/11 20:44	BGL
Carbazole	ND	0.19	mg/Kg dry	1		SW-846 8270D	7/13/11	7/18/11 20:44	BGL
4-Chloroaniline	ND	0.74	mg/Kg dry	1		SW-846 8270D	7/13/11	7/18/11 20:44	BGL
4-Chloro-3-methylphenol	ND	0.74	mg/Kg dry	1		SW-846 8270D	7/13/11	7/18/11 20:44	BGL
2-Chloronaphthalene	ND	0.38	mg/Kg dry	1		SW-846 8270D	7/13/11	7/18/11 20:44	BGL
2-Chlorophenol	ND	0.38	mg/Kg dry	1		SW-846 8270D	7/13/11	7/18/11 20:44	BGL
4-Chlorophenylphenylether	ND	0.38	mg/Kg dry	1		SW-846 8270D	7/13/11	7/18/11 20:44	BGL
Chrysene	1.2	0.19	mg/Kg dry	1		SW-846 8270D	7/13/11	7/18/11 20:44	BGL
Dibenz(a,h)anthracene	ND	0.19	mg/Kg dry	1		SW-846 8270D	7/13/11	7/18/11 20:44	BGL
Dibenzofuran	ND	0.38	mg/Kg dry	1		SW-846 8270D	7/13/11	7/18/11 20:44	BGL
Di-n-butylphthalate	ND	0.38	mg/Kg dry	1		SW-846 8270D	7/13/11	7/18/11 20:44	BGL
3,3-Dichlorobenzidine	ND	0.19	mg/Kg dry	1		SW-846 8270D	7/13/11	7/18/11 20:44	BGL
2,4-Dichlorophenol	ND	0.38	mg/Kg dry	1		SW-846 8270D	7/13/11	7/18/11 20:44	BGL
Diethylphthalate	ND	0.38	mg/Kg dry	1		SW-846 8270D	7/13/11	7/18/11 20:44	BGL
2,4-Dimethylphenol	ND	0.38	mg/Kg dry	1	V-20	SW-846 8270D	7/13/11	7/18/11 20:44	BGL
Dimethylphthalate	ND	0.74	mg/Kg dry	1		SW-846 8270D	7/13/11	7/18/11 20:44	BGL
4,6-Dinitro-2-methylphenol	ND	0.38	mg/Kg dry	1	V-04, V-20	SW-846 8270D	7/13/11	7/18/11 20:44	BGL
2,4-Dinitrophenol	ND	0.74	mg/Kg dry	1	V-04	SW-846 8270D	7/13/11	7/18/11 20:44	BGL
2,4-Dinitrotoluene	ND	0.38	mg/Kg dry	1		SW-846 8270D	7/13/11	7/18/11 20:44	BGL
2,6-Dinitrotoluene	ND	0.38	mg/Kg dry	1		SW-846 8270D	7/13/11	7/18/11 20:44	BGL
Di-n-octylphthalate	ND	0.74	mg/Kg dry	1		SW-846 8270D	7/13/11	7/18/11 20:44	BGL
Fluoranthene	1.8	0.19	mg/Kg dry	1		SW-846 8270D	7/13/11	7/18/11 20:44	BGL
Fluorene	ND	0.19	mg/Kg dry	1		SW-846 8270D	7/13/11	7/18/11 20:44	BGL
Hexachlorobenzene	ND	0.38	mg/Kg dry	1		SW-846 8270D	7/13/11	7/18/11 20:44	BGL
Hexachlorobutadiene	ND	0.38	mg/Kg dry	1		SW-846 8270D	7/13/11	7/18/11 20:44	BGL
Hexachlorocyclopentadiene	ND	0.74	mg/Kg dry	1		SW-846 8270D	7/13/11	7/18/11 20:44	BGL
Hexachloroethane	ND	0.38	mg/Kg dry	1		SW-846 8270D	7/13/11	7/18/11 20:44	BGL
Indeno(1,2,3-cd)pyrene	0.70	0.19	mg/Kg dry	1		SW-846 8270D	7/13/11	7/18/11 20:44	BGL
Isophorone	ND	0.38	mg/Kg dry	1		SW-846 8270D	7/13/11	7/18/11 20:44	BGL

con-test® ANALYTICAL LABORATORY
39 Spruce Street * East Longmeadow, MA 01028 * FAX 413/525-6405 * TEL. 413/525-2332

Project Location: Hartford, CT - Brainard Airport Sample Description: Work Order: 11G0202

Date Received: 7/8/2011

Field Sample #: GP-11 1-3ft

Sample ID: 11G0202-11 Start Date/Time: 7/7/2011 9:15:00AM

Sample Matrix: Soil Stop Date/Time: 7/7/2011 9:17:00AM

Semivolatile Organic Compounds by GC/MS

Analyte	Results	RL	Units	Dilution	Flag	Method	Date Prepared	Date/Time Analyzed	Analyst
2-Methylnaphthalene	ND	0.19	mg/Kg dry	1		SW-846 8270D	7/13/11	7/18/11 20:44	BGL
2-Methylphenol	ND	0.38	mg/Kg dry	1		SW-846 8270D	7/13/11	7/18/11 20:44	BGL
3/4-Methylphenol	ND	0.38	mg/Kg dry	1		SW-846 8270D	7/13/11	7/18/11 20:44	BGL
Naphthalene	ND	0.19	mg/Kg dry	1		SW-846 8270D	7/13/11	7/18/11 20:44	BGL
2-Nitroaniline	ND	0.38	mg/Kg dry	1		SW-846 8270D	7/13/11	7/18/11 20:44	BGL
3-Nitroaniline	ND	0.38	mg/Kg dry	1		SW-846 8270D	7/13/11	7/18/11 20:44	BGL
4-Nitroaniline	ND	0.38	mg/Kg dry	1		SW-846 8270D	7/13/11	7/18/11 20:44	BGL
Nitrobenzene	ND	0.38	mg/Kg dry	1		SW-846 8270D	7/13/11	7/18/11 20:44	BGL
2-Nitrophenol	ND	0.38	mg/Kg dry	1		SW-846 8270D	7/13/11	7/18/11 20:44	BGL
4-Nitrophenol	ND	0.74	mg/Kg dry	1		SW-846 8270D	7/13/11	7/18/11 20:44	BGL
N-Nitrosodiphenylamine	ND	0.38	mg/Kg dry	1		SW-846 8270D	7/13/11	7/18/11 20:44	BGL
N-Nitrosodi-n-propylamine	ND	0.38	mg/Kg dry	1		SW-846 8270D	7/13/11	7/18/11 20:44	BGL
Pentachloronitrobenzene	ND	0.38	mg/Kg dry	1	V-16	SW-846 8270D	7/13/11	7/18/11 20:44	BGL
Pentachlorophenol	ND	0.38	mg/Kg dry	1		SW-846 8270D	7/13/11	7/18/11 20:44	BGL
Phenanthrene	0.86	0.19	mg/Kg dry	1		SW-846 8270D	7/13/11	7/18/11 20:44	BGL
Phenol	ND	0.38	mg/Kg dry	1		SW-846 8270D	7/13/11	7/18/11 20:44	BGL
Pyrene	1.6	0.19	mg/Kg dry	1		SW-846 8270D	7/13/11	7/18/11 20:44	BGL
Pyridine	ND	0.38	mg/Kg dry	1		SW-846 8270D	7/13/11	7/18/11 20:44	BGL
1,2,4,5-Tetrachlorobenzene	ND	0.38	mg/Kg dry	1		SW-846 8270D	7/13/11	7/18/11 20:44	BGL
1,2,4-Trichlorobenzene	ND	0.38	mg/Kg dry	1		SW-846 8270D	7/13/11	7/18/11 20:44	BGL
2,4,5-Trichlorophenol	ND	0.38	mg/Kg dry	1		SW-846 8270D	7/13/11	7/18/11 20:44	BGL
2,4,6-Trichlorophenol	ND	0.38	mg/Kg dry	1		SW-846 8270D	7/13/11	7/18/11 20:44	BGL

Surrogates	% Recovery	Recovery Limits	Flag	
2-Fluorophenol	86.4	30-130		7/18/11 20:44
Phenol-d6	83.7	30-130		7/18/11 20:44
Nitrobenzene-d5	81.4	30-130		7/18/11 20:44
2-Fluorobiphenyl	75.9	30-130		7/18/11 20:44
2,4,6-Tribromophenol	97.6	30-130		7/18/11 20:44
Terphenyl-d14	71.7	30-130		7/18/11 20:44

con-test® ANALYTICAL LABORATORY
39 Spruce Street * East Longmeadow, MA 01028 * FAX 413/525-6405 * TEL. 413/525-2332

Project Location: Hartford, CT - Brainard Airport
Sample Description:
Work Order: 11G0202

Date Received: 7/8/2011

Field Sample #: GP-11 1-3ft

Sample ID: 11G0202-11
Start Date/Time: 7/7/2011 9:15:00AM

Sample Matrix: Soil
Stop Date/Time: 7/7/2011 9:17:00AM

Polychlorinated Biphenyls By GC/ECD

Analyte	Results	RL	Units	Dilution	Flag	Method	Date Prepared	Date/Time Analyzed	Analyst
Aroclor-1016 [1]	ND	0.11	mg/Kg dry	1		SW-846 8082A	7/13/11	7/15/11 16:57	PJG
Aroclor-1221 [1]	ND	0.11	mg/Kg dry	1		SW-846 8082A	7/13/11	7/15/11 16:57	PJG
Aroclor-1232 [1]	ND	0.11	mg/Kg dry	1		SW-846 8082A	7/13/11	7/15/11 16:57	PJG
Aroclor-1242 [1]	ND	0.11	mg/Kg dry	1		SW-846 8082A	7/13/11	7/15/11 16:57	PJG
Aroclor-1248 [1]	ND	0.11	mg/Kg dry	1		SW-846 8082A	7/13/11	7/15/11 16:57	PJG
Aroclor-1254 [1]	ND	0.11	mg/Kg dry	1		SW-846 8082A	7/13/11	7/15/11 16:57	PJG
Aroclor-1260 [1]	ND	0.11	mg/Kg dry	1		SW-846 8082A	7/13/11	7/15/11 16:57	PJG
Aroclor-1262 [1]	ND	0.11	mg/Kg dry	1		SW-846 8082A	7/13/11	7/15/11 16:57	PJG
Aroclor-1268 [1]	ND	0.11	mg/Kg dry	1		SW-846 8082A	7/13/11	7/15/11 16:57	PJG

Surrogates	% Recovery	Recovery Limits	Flag				
Decachlorobiphenyl [1]	72.3	30-150				7/15/11 16:57	
Decachlorobiphenyl [2]	71.7	30-150				7/15/11 16:57	
Tetrachloro-m-xylene [1]	76.3	30-150				7/15/11 16:57	
Tetrachloro-m-xylene [2]	80.3	30-150				7/15/11 16:57	

con-test® ANALYTICAL LABORATORY
39 Spruce Street * East Longmeadow, MA 01028 * FAX 413/525-6405 * TEL. 413/525-2332

Project Location: Hartford, CT - Brainard Airport Sample Description: Work Order: 11G0202

Date Received: 7/8/2011

Field Sample #: GP-11 1-3ft

Sample ID: 11G0202-11 Start Date/Time: 7/7/2011 9:15:00AM

Sample Matrix: Soil Stop Date/Time: 7/7/2011 9:17:00AM

Petroleum Hydrocarbons Analyses

Analyte	Results	RL	Units	Dilution	Flag	Method	Date Prepared	Date/Time Analyzed	Analyst
CT ETPH	32	11	mg/Kg dry	1		CTDEP ETPH	7/9/11	7/12/11 1:50	CJM

Surrogates	% Recovery	Recovery Limits	Flag				
o-Terphenyl	51.1	50-150				7/12/11 1:50	

con-test® ANALYTICAL LABORATORY
39 Spruce Street * East Longmeadow, MA 01028 * FAX 413/525-6405 * TEL. 413/525-2332

Project Location: Hartford, CT - Brainard Airport
Sample Description:
Work Order: 11G0202

Date Received: 7/8/2011

Field Sample #: GP-11 1-3ft

Sample ID: 11G0202-11
Start Date/Time: 7/7/2011 9:15:00AM

Sample Matrix: Soil
Stop Date/Time: 7/7/2011 9:17:00AM

Metals Analyses (Total)

Analyte	Results	RL	Units	Dilution	Flag	Method	Date Prepared	Date/Time Analyzed	Analyst
Arsenic	ND	2.7	mg/Kg dry	1		SW-846 6010C	7/11/11	7/12/11 17:21	KSH
Barium	67	2.7	mg/Kg dry	1		SW-846 6010C	7/11/11	7/12/11 17:21	KSH
Cadmium	ND	0.27	mg/Kg dry	1		SW-846 6010C	7/11/11	7/12/11 17:21	KSH
Chromium	16	0.55	mg/Kg dry	1		SW-846 6010C	7/11/11	7/12/11 17:21	KSH
Lead	16	0.82	mg/Kg dry	1		SW-846 6010C	7/11/11	7/12/11 17:21	KSH
Mercury	0.15	0.028	mg/Kg dry	1		SW-846 7471B	7/11/11	7/12/11 15:21	CWB
Selenium	ND	5.5	mg/Kg dry	1		SW-846 6010C	7/11/11	7/12/11 17:21	KSH
Silver	ND	0.55	mg/Kg dry	1		SW-846 6010C	7/11/11	7/12/11 17:21	KSH

con-test® ANALYTICAL LABORATORY
39 Spruce Street * East Longmeadow, MA 01028 * FAX 413/525-6405 * TEL. 413/525-2332

Project Location: Hartford, CT - Brainard Airport | Sample Description: | Work Order: 11G0202

Date Received: 7/8/2011

Field Sample #: GP-11 1-3ft

Sample ID: 11G0202-11 | Start Date/Time: 7/7/2011 9:15:00AM

Sample Matrix: Soil | Stop Date/Time: 7/7/2011 9:17:00AM

Conventional Chemistry Parameters by EPA/APHA/SW-846 Methods (Total)

Analyte	Results	RL	Units	Dilution	Flag	Method	Date Prepared	Date/Time Analyzed	Analyst
% Solids	88.3		% Wt	1		SM 2540G	7/11/11	7/14/11 10:09	NH

con-test® ANALYTICAL LABORATORY
39 Spruce Street * East Longmeadow, MA 01028 * FAX 413/525-6405 * TEL. 413/525-2332

Project Location: Hartford, CT - Brainard Airport | Sample Description: | Work Order: 11G0202

Date Received: 7/8/2011

Field Sample #: GP-11 1-3ft

Sample ID: 11G0202-11 | Start Date/Time: 7/7/2011 9:15:00AM

Sample Matrix: Soil | Stop Date/Time: 7/7/2011 9:17:00AM

SPLP - Metals Analyses

Analyte	Results	RL	Units	Dilution	Flag	Method	Date Prepared	Date/Time Analyzed	Analyst
Arsenic	ND	2.0	µg/L	5		SW-846 6020A	7/15/11	7/15/11 14:52	KSH
Barium	83	50	µg/L	5		SW-846 6020A	7/15/11	7/15/11 14:52	KSH
Cadmium	ND	2.5	µg/L	5		SW-846 6020A	7/15/11	7/15/11 14:52	KSH
Chromium	ND	5.0	µg/L	5		SW-846 6020A	7/15/11	7/15/11 14:52	KSH
Lead	ND	5.0	µg/L	5		SW-846 6020A	7/15/11	7/15/11 14:52	KSH
Mercury	ND	0.00010	mg/L	1		SW-846 7470A	7/14/11	7/15/11 14:04	CWB
Selenium	ND	25	µg/L	5		SW-846 6020A	7/15/11	7/15/11 14:52	KSH
Silver	ND	2.5	µg/L	5		SW-846 6020A	7/15/11	7/15/11 14:52	KSH

con-test® ANALYTICAL LABORATORY
39 Spruce Street * East Longmeadow, MA 01028 * FAX 413/525-6405 * TEL. 413/525-2332

Project Location: Hartford, CT - Brainard Airport Sample Description: Work Order: 11G0202

Date Received: 7/8/2011

Field Sample #: GP-12 4-8ft Sampled: 7/7/2011 07:37

Sample ID: 11G0202-12

Sample Matrix: Soil

Volatile Organic Compounds by GC/MS

Analyte	Results	RL	Units	Dilution	Flag	Method	Date Prepared	Date/Time Analyzed	Analyst
Acetone	ND	0.14	mg/Kg dry	1		SW-846 8260C	7/13/11	7/13/11 11:45	MFF
Acrylonitrile	ND	0.0083	mg/Kg dry	1		SW-846 8260C	7/13/11	7/13/11 11:45	MFF
Benzene	ND	0.0028	mg/Kg dry	1		SW-846 8260C	7/13/11	7/13/11 11:45	MFF
Bromobenzene	ND	0.0028	mg/Kg dry	1		SW-846 8260C	7/13/11	7/13/11 11:45	MFF
Bromodichloromethane	ND	0.0028	mg/Kg dry	1		SW-846 8260C	7/13/11	7/13/11 11:45	MFF
Bromoform	ND	0.0028	mg/Kg dry	1		SW-846 8260C	7/13/11	7/13/11 11:45	MFF
Bromomethane	ND	0.014	mg/Kg dry	1		SW-846 8260C	7/13/11	7/13/11 11:45	MFF
2-Butanone (MEK)	ND	0.056	mg/Kg dry	1		SW-846 8260C	7/13/11	7/13/11 11:45	MFF
n-Butylbenzene	ND	0.0028	mg/Kg dry	1		SW-846 8260C	7/13/11	7/13/11 11:45	MFF
sec-Butylbenzene	ND	0.0028	mg/Kg dry	1		SW-846 8260C	7/13/11	7/13/11 11:45	MFF
tert-Butylbenzene	ND	0.0028	mg/Kg dry	1		SW-846 8260C	7/13/11	7/13/11 11:45	MFF
Carbon Disulfide	ND	0.0083	mg/Kg dry	1		SW-846 8260C	7/13/11	7/13/11 11:45	MFF
Carbon Tetrachloride	ND	0.0056	mg/Kg dry	1		SW-846 8260C	7/13/11	7/13/11 11:45	MFF
Chlorobenzene	ND	0.0028	mg/Kg dry	1		SW-846 8260C	7/13/11	7/13/11 11:45	MFF
Chlorodibromomethane	ND	0.0014	mg/Kg dry	1		SW-846 8260C	7/13/11	7/13/11 11:45	MFF
Chloroethane	ND	0.028	mg/Kg dry	1		SW-846 8260C	7/13/11	7/13/11 11:45	MFF
Chloroform	ND	0.0056	mg/Kg dry	1		SW-846 8260C	7/13/11	7/13/11 11:45	MFF
Chloromethane	ND	0.014	mg/Kg dry	1		SW-846 8260C	7/13/11	7/13/11 11:45	MFF
2-Chlorotoluene	ND	0.0028	mg/Kg dry	1		SW-846 8260C	7/13/11	7/13/11 11:45	MFF
4-Chlorotoluene	ND	0.0028	mg/Kg dry	1		SW-846 8260C	7/13/11	7/13/11 11:45	MFF
1,2-Dibromo-3-chloropropane (DBCP)	ND	0.0028	mg/Kg dry	1		SW-846 8260C	7/13/11	7/13/11 11:45	MFF
1,2-Dibromoethane (EDB)	ND	0.0014	mg/Kg dry	1		SW-846 8260C	7/13/11	7/13/11 11:45	MFF
Dibromomethane	ND	0.0028	mg/Kg dry	1		SW-846 8260C	7/13/11	7/13/11 11:45	MFF
1,2-Dichlorobenzene	ND	0.0028	mg/Kg dry	1		SW-846 8260C	7/13/11	7/13/11 11:45	MFF
1,3-Dichlorobenzene	ND	0.0028	mg/Kg dry	1		SW-846 8260C	7/13/11	7/13/11 11:45	MFF
1,4-Dichlorobenzene	ND	0.0028	mg/Kg dry	1		SW-846 8260C	7/13/11	7/13/11 11:45	MFF
trans-1,4-Dichloro-2-butene	ND	0.0056	mg/Kg dry	1		SW-846 8260C	7/13/11	7/13/11 11:45	MFF
Dichlorodifluoromethane (Freon 12)	ND	0.028	mg/Kg dry	1	L-03, V-05	SW-846 8260C	7/13/11	7/13/11 11:45	MFF
1,1-Dichloroethane	ND	0.0028	mg/Kg dry	1		SW-846 8260C	7/13/11	7/13/11 11:45	MFF
1,2-Dichloroethane	ND	0.0028	mg/Kg dry	1		SW-846 8260C	7/13/11	7/13/11 11:45	MFF
1,1-Dichloroethylene	ND	0.0056	mg/Kg dry	1		SW-846 8260C	7/13/11	7/13/11 11:45	MFF
cis-1,2-Dichloroethylene	ND	0.0028	mg/Kg dry	1		SW-846 8260C	7/13/11	7/13/11 11:45	MFF
trans-1,2-Dichloroethylene	ND	0.0028	mg/Kg dry	1		SW-846 8260C	7/13/11	7/13/11 11:45	MFF
1,2-Dichloropropane	ND	0.0028	mg/Kg dry	1		SW-846 8260C	7/13/11	7/13/11 11:45	MFF
1,3-Dichloropropane	ND	0.0014	mg/Kg dry	1		SW-846 8260C	7/13/11	7/13/11 11:45	MFF
2,2-Dichloropropane	ND	0.0028	mg/Kg dry	1		SW-846 8260C	7/13/11	7/13/11 11:45	MFF
1,1-Dichloropropene	ND	0.0028	mg/Kg dry	1		SW-846 8260C	7/13/11	7/13/11 11:45	MFF
cis-1,3-Dichloropropene	ND	0.0014	mg/Kg dry	1		SW-846 8260C	7/13/11	7/13/11 11:45	MFF
trans-1,3-Dichloropropene	ND	0.0014	mg/Kg dry	1		SW-846 8260C	7/13/11	7/13/11 11:45	MFF
Ethylbenzene	ND	0.0028	mg/Kg dry	1		SW-846 8260C	7/13/11	7/13/11 11:45	MFF
Hexachlorobutadiene	ND	0.0028	mg/Kg dry	1		SW-846 8260C	7/13/11	7/13/11 11:45	MFF
2-Hexanone (MBK)	ND	0.028	mg/Kg dry	1		SW-846 8260C	7/13/11	7/13/11 11:45	MFF
Isopropylbenzene (Cumene)	ND	0.0028	mg/Kg dry	1		SW-846 8260C	7/13/11	7/13/11 11:45	MFF

con-test® ANALYTICAL LABORATORY
39 Spruce Street * East Longmeadow, MA 01028 * FAX 413/525-6405 * TEL. 413/525-2332

Project Location: Hartford, CT - Brainard Airport | Sample Description: | Work Order: 11G0202

Date Received: 7/8/2011

Field Sample #: GP-12 4-8ft | Sampled: 7/7/2011 07:37

Sample ID: 11G0202-12

Sample Matrix: Soil

Volatile Organic Compounds by GC/MS

Analyte	Results	RL	Units	Dilution	Flag	Method	Date Prepared	Date/Time Analyzed	Analyst
p-Isopropyltoluene (p-Cymene)	ND	0.0028	mg/Kg dry	1		SW-846 8260C	7/13/11	7/13/11 11:45	MFF
Methyl tert-Butyl Ether (MTBE)	ND	0.0056	mg/Kg dry	1		SW-846 8260C	7/13/11	7/13/11 11:45	MFF
Methylene Chloride	ND	0.028	mg/Kg dry	1		SW-846 8260C	7/13/11	7/13/11 11:45	MFF
4-Methyl-2-pentanone (MIBK)	ND	0.028	mg/Kg dry	1		SW-846 8260C	7/13/11	7/13/11 11:45	MFF
Naphthalene	ND	0.0056	mg/Kg dry	1		SW-846 8260C	7/13/11	7/13/11 11:45	MFF
n-Propylbenzene	ND	0.0028	mg/Kg dry	1		SW-846 8260C	7/13/11	7/13/11 11:45	MFF
Styrene	ND	0.0028	mg/Kg dry	1		SW-846 8260C	7/13/11	7/13/11 11:45	MFF
1,1,1,2-Tetrachloroethane	ND	0.0028	mg/Kg dry	1		SW-846 8260C	7/13/11	7/13/11 11:45	MFF
1,1,2,2-Tetrachloroethane	ND	0.0014	mg/Kg dry	1		SW-846 8260C	7/13/11	7/13/11 11:45	MFF
Tetrachloroethylene	ND	0.0028	mg/Kg dry	1		SW-846 8260C	7/13/11	7/13/11 11:45	MFF
Tetrahydrofuran	ND	0.014	mg/Kg dry	1	V-16	SW-846 8260C	7/13/11	7/13/11 11:45	MFF
Toluene	ND	0.0028	mg/Kg dry	1		SW-846 8260C	7/13/11	7/13/11 11:45	MFF
1,2,3-Trichlorobenzene	ND	0.0028	mg/Kg dry	1		SW-846 8260C	7/13/11	7/13/11 11:45	MFF
1,2,4-Trichlorobenzene	ND	0.0028	mg/Kg dry	1		SW-846 8260C	7/13/11	7/13/11 11:45	MFF
1,1,1-Trichloroethane	ND	0.0028	mg/Kg dry	1		SW-846 8260C	7/13/11	7/13/11 11:45	MFF
1,1,2-Trichloroethane	ND	0.0028	mg/Kg dry	1		SW-846 8260C	7/13/11	7/13/11 11:45	MFF
Trichloroethylene	ND	0.0028	mg/Kg dry	1		SW-846 8260C	7/13/11	7/13/11 11:45	MFF
Trichlorofluoromethane (Freon 11)	ND	0.014	mg/Kg dry	1		SW-846 8260C	7/13/11	7/13/11 11:45	MFF
1,2,3-Trichloropropane	ND	0.0028	mg/Kg dry	1		SW-846 8260C	7/13/11	7/13/11 11:45	MFF
1,1,2-Trichloro-1,2,2-trifluoroethane (Freon 113)	ND	0.014	mg/Kg dry	1		SW-846 8260C	7/13/11	7/13/11 11:45	MFF
1,2,4-Trimethylbenzene	0.0066	0.0028	mg/Kg dry	1		SW-846 8260C	7/13/11	7/13/11 11:45	MFF
1,3,5-Trimethylbenzene	0.0046	0.0028	mg/Kg dry	1		SW-846 8260C	7/13/11	7/13/11 11:45	MFF
Vinyl Chloride	ND	0.014	mg/Kg dry	1		SW-846 8260C	7/13/11	7/13/11 11:45	MFF
m+p Xylene	ND	0.0056	mg/Kg dry	1		SW-846 8260C	7/13/11	7/13/11 11:45	MFF
o-Xylene	ND	0.0028	mg/Kg dry	1		SW-846 8260C	7/13/11	7/13/11 11:45	MFF

Surrogates	% Recovery	Recovery Limits	Flag	
1,2-Dichloroethane-d4	101	70-130		7/13/11 11:45
Toluene-d8	101	70-130		7/13/11 11:45
4-Bromofluorobenzene	105	70-130		7/13/11 11:45

con-test® ANALYTICAL LABORATORY
39 Spruce Street * East Longmeadow, MA 01028 * FAX 413/525-6405 * TEL. 413/525-2332

Project Location: Hartford, CT - Brainard Airport Sample Description: Work Order: 11G0202

Date Received: 7/8/2011

Field Sample #: GP-12 4-8ft Sampled: 7/7/2011 07:37

Sample ID: 11G0202-12

Sample Matrix: Soil

Semivolatile Organic Compounds by GC/MS

Analyte	Results	RL	Units	Dilution	Flag	Method	Date Prepared	Date/Time Analyzed	Analyst
Acenaphthene	ND	0.22	mg/Kg dry	1		SW-846 8270D	7/13/11	7/18/11 21:15	BGL
Acenapbthylene	ND	0.22	mg/Kg dry	1		SW-846 8270D	7/13/11	7/18/11 21:15	BGL
Aniline	ND	0.43	mg/Kg dry	1		SW-846 8270D	7/13/11	7/18/11 21:15	BGL
Anthracene	ND	0.22	mg/Kg dry	1		SW-846 8270D	7/13/11	7/18/11 21:15	BGL
Benzo(a)anthracene	ND	0.22	mg/Kg dry	1		SW-846 8270D	7/13/11	7/18/11 21:15	BGL
Benzo(a)pyrene	ND	0.22	mg/Kg dry	1		SW-846 8270D	7/13/11	7/18/11 21:15	BGL
Benzo(b)fluoranthene	ND	0.22	mg/Kg dry	1		SW-846 8270D	7/13/11	7/18/11 21:15	BGL
Benzo(g,h,i)perylene	ND	0.22	mg/Kg dry	1		SW-846 8270D	7/13/11	7/18/11 21:15	BGL
Benzo(k)fluoranthene	ND	0.22	mg/Kg dry	1		SW-846 8270D	7/13/11	7/18/11 21:15	BGL
Bis(2-cbloroethoxy)methane	ND	0.43	mg/Kg dry	1		SW-846 8270D	7/13/11	7/18/11 21:15	BGL
Bis(2-chloroethyl)ether	ND	0.43	mg/Kg dry	1		SW-846 8270D	7/13/11	7/18/11 21:15	BGL
Bis(2-chloroisopropyl)ether	ND	0.43	mg/Kg dry	1		SW-846 8270D	7/13/11	7/18/11 21:15	BGL
Bis(2-Ethylhexyl)pbthalate	ND	0.43	mg/Kg dry	1		SW-846 8270D	7/13/11	7/18/11 21:15	BGL
4-Bromophenylphenylether	ND	0.43	mg/Kg dry	1		SW-846 8270D	7/13/11	7/18/11 21:15	BGL
Butylbenzylphthalate	ND	0.84	mg/Kg dry	1		SW-846 8270D	7/13/11	7/18/11 21:15	BGL
Carbazole	ND	0.22	mg/Kg dry	1		SW-846 8270D	7/13/11	7/18/11 21:15	BGL
4-Chloroaniline	ND	0.84	mg/Kg dry	1		SW-846 8270D	7/13/11	7/18/11 21:15	BGL
4-Chloro-3-methylphenol	ND	0.84	mg/Kg dry	1		SW-846 8270D	7/13/11	7/18/11 21:15	BGL
2-Chloronaphthalene	ND	0.43	mg/Kg dry	1		SW-846 8270D	7/13/11	7/18/11 21:15	BGL
2-Chlorophenol	ND	0.43	mg/Kg dry	1		SW-846 8270D	7/13/11	7/18/11 21:15	BGL
4-Chlorophenylphenylether	ND	0.43	mg/Kg dry	1		SW-846 8270D	7/13/11	7/18/11 21:15	BGL
Chrysene	ND	0.22	mg/Kg dry	1		SW-846 8270D	7/13/11	7/18/11 21:15	BGL
Dibenz(a,h)anthracene	ND	0.22	mg/Kg dry	1		SW-846 8270D	7/13/11	7/18/11 21:15	BGL
Dibenzofuran	ND	0.43	mg/Kg dry	1		SW-846 8270D	7/13/11	7/18/11 21:15	BGL
Di-n-butylphthalate	ND	0.43	mg/Kg dry	1		SW-846 8270D	7/13/11	7/18/11 21:15	BGL
3,3-Dichlorobenzidine	ND	0.22	mg/Kg dry	1		SW-846 8270D	7/13/11	7/18/11 21:15	BGL
2,4-Dichlorophenol	ND	0.43	mg/Kg dry	1		SW-846 8270D	7/13/11	7/18/11 21:15	BGL
Diethylphthalate	ND	0.43	mg/Kg dry	1		SW-846 8270D	7/13/11	7/18/11 21:15	BGL
2,4-Dimethylphenol	ND	0.43	mg/Kg dry	1	V-20	SW-846 8270D	7/13/11	7/18/11 21:15	BGL
Dimethylphthalate	ND	0.84	mg/Kg dry	1		SW-846 8270D	7/13/11	7/18/11 21:15	BGL
4,6-Dinitro-2-methylphenol	ND	0.43	mg/Kg dry	1	V-04, V-20	SW-846 8270D	7/13/11	7/18/11 21:15	BGL
2,4-Dinitrophenol	ND	0.84	mg/Kg dry	1	V-04	SW-846 8270D	7/13/11	7/18/11 21:15	BGL
2,4-Dinitrotoluene	ND	0.43	mg/Kg dry	1		SW-846 8270D	7/13/11	7/18/11 21:15	BGL
2,6-Dinitrotoluene	ND	0.43	mg/Kg dry	1		SW-846 8270D	7/13/11	7/18/11 21:15	BGL
Di-n-octylphthalate	ND	0.84	mg/Kg dry	1		SW-846 8270D	7/13/11	7/18/11 21:15	BGL
Fluoranthene	ND	0.22	mg/Kg dry	1		SW-846 8270D	7/13/11	7/18/11 21:15	BGL
Fluorene	ND	0.22	mg/Kg dry	1		SW-846 8270D	7/13/11	7/18/11 21:15	BGL
Hexachlorobenzene	ND	0.43	mg/Kg dry	1		SW-846 8270D	7/13/11	7/18/11 21:15	BGL
Hexachlorobutadiene	ND	0.43	mg/Kg dry	1		SW-846 8270D	7/13/11	7/18/11 21:15	BGL
Hexachlorocyclopentadiene	ND	0.84	mg/Kg dry	1		SW-846 8270D	7/13/11	7/18/11 21:15	BGL
Hexachloroethane	ND	0.43	mg/Kg dry	1		SW-846 8270D	7/13/11	7/18/11 21:15	BGL
Indeno(1,2,3-cd)pyrene	ND	0.22	mg/Kg dry	1		SW-846 8270D	7/13/11	7/18/11 21:15	BGL
Isophorone	ND	0.43	mg/Kg dry	1		SW-846 8270D	7/13/11	7/18/11 21:15	BGL

con-test® ANALYTICAL LABORATORY
39 Spruce Street * East Longmeadow, MA 01028 * FAX 413/525-6405 * TEL. 413/525-2332

Project Location: Hartford, CT - Brainard Airport | Sample Description: | Work Order: 11G0202

Date Received: 7/8/2011

Field Sample #: GP-12 4-8ft | Sampled: 7/7/2011 07:37

Sample ID: 11G0202-12

Samole Matrix: Soil

Semivolatile Organic Compounds by GC/MS

Analyte	Results	RL	Units	Dilution	Flag	Method	Date Prepared	Date/Time Analyzed	Analyst
2-Methylnaphthalene	ND	0.22	mg/Kg dry	1		SW-846 8270D	7/13/11	7/18/11 21:15	BGL
2-Methylphenol	ND	0.43	mg/Kg dry	1		SW-846 8270D	7/13/11	7/18/11 21:15	BGL
3/4-Methylphenol	ND	0.43	mg/Kg dry	1		SW-846 8270D	7/13/11	7/18/11 21:15	BGL
Naphthalene	ND	0.22	mg/Kg dry	1		SW-846 8270D	7/13/11	7/18/11 21:15	BGL
2-Nitroaniline	ND	0.43	mg/Kg dry	1		SW-846 8270D	7/13/11	7/18/11 21:15	BGL
3-Nitroaniline	ND	0.43	mg/Kg dry	1		SW-846 8270D	7/13/11	7/18/11 21:15	BGL
4-Nitroaniline	ND	0.43	mg/Kg dry	1		SW-846 8270D	7/13/11	7/18/11 21:15	BGL
Nitrobenzene	ND	0.43	mg/Kg dry	1		SW-846 8270D	7/13/11	7/18/11 21:15	BGL
2-Nitrophenol	ND	0.43	mg/Kg dry	1		SW-846 8270D	7/13/11	7/18/11 21:15	BGL
4-Nitrophenol	ND	0.84	mg/Kg dry	1		SW-846 8270D	7/13/11	7/18/11 21:15	BGL
N-Nitrosodiphenylamine	ND	0.43	mg/Kg dry	1		SW-846 8270D	7/13/11	7/18/11 21:15	BGL
N-Nitrosodi-n-propylamine	ND	0.43	mg/Kg dry	1		SW-846 8270D	7/13/11	7/18/11 21:15	BGL
Pentachloronitrobenzene	ND	0.43	mg/Kg dry	1	V-16	SW-846 8270D	7/13/11	7/18/11 21:15	BGL
Pentachlorophenol	ND	0.43	mg/Kg dry	1		SW-846 8270D	7/13/11	7/18/11 21:15	BGL
Phenanthrene	ND	0.22	mg/Kg dry	1		SW-846 8270D	7/13/11	7/18/11 21:15	BGL
Phenol	ND	0.43	mg/Kg dry	1		SW-846 8270D	7/13/11	7/18/11 21:15	BGL
Pyrene	ND	0.22	mg/Kg dry	1		SW-846 8270D	7/13/11	7/18/11 21:15	BGL
Pyridine	ND	0.43	mg/Kg dry	1		SW-846 8270D	7/13/11	7/18/11 21:15	BGL
1,2,4,5-Tetrachlorobenzene	ND	0.43	mg/Kg dry	1		SW-846 8270D	7/13/11	7/18/11 21:15	BGL
1,2,4-Trichlorohenzene	ND	0.43	mg/Kg dry	1		SW-846 8270D	7/13/11	7/18/11 21:15	BGL
2,4,5-Trichlorophenol	ND	0.43	mg/Kg dry	1		SW-846 8270D	7/13/11	7/18/11 21:15	BGL
2,4,6-Trichlorophenol	ND	0.43	mg/Kg dry	1		SW-846 8270D	7/13/11	7/18/11 21:15	BGL

Surrogates	% Recovery	Recovery Limits	Flag	
2-Fluorophenol	80.2	30-130		7/18/11 21:15
Phenol-d6	77.2	30-130		7/18/11 21:15
Nitrohenzene-d5	72.8	30-130		7/18/11 21:15
2-Fluorobiphenyl	71.2	30-130		7/18/11 21:15
2,4,6-Tribromophenol	80.3	30-130		7/18/11 21:15
Terphenyl-d14	67.1	30-130		7/18/11 21:15

con-test® ANALYTICAL LABORATORY
39 Spruce Street * East Longmeadow, MA 01028 * FAX 413/525-6405 * TEL. 413/525-2332

Project Location: Hartford, CT - Brainard Airport | Sample Description: | Work Order: 11G0202

Date Received: 7/8/2011

Field Sample #: GP-12 4-8ft | Sampled: 7/7/2011 07:37

Sample ID: 11G0202-12

Sample Matrix: Soil

Polychlorinated Biphenyls By GC/ECD

Analyte	Results	RL	Units	Dilution	Flag	Method	Date Prepared	Date/Time Analyzed	Analyst
Aroclor-1016 [1]	ND	0.13	mg/Kg dry	1		SW-846 8082A	7/13/11	7/16/11 11:28	PJG
Aroclor-1221 [1]	ND	0.13	mg/Kg dry	1		SW-846 8082A	7/13/11	7/16/11 11:28	PJG
Aroclor-1232 [1]	ND	0.13	mg/Kg dry	1		SW-846 8082A	7/13/11	7/16/11 11:28	PJG
Aroclor-1242 [1]	ND	0.13	mg/Kg dry	1		SW-846 8082A	7/13/11	7/16/11 11:28	PJG
Aroclor-1248 [1]	ND	0.13	mg/Kg dry	1		SW-846 8082A	7/13/11	7/16/11 11:28	PJG
Aroclor-1254 [1]	ND	0.13	mg/Kg dry	1		SW-846 8082A	7/13/11	7/16/11 11:28	PJG
Aroclor-1260 [1]	ND	0.13	mg/Kg dry	1		SW-846 8082A	7/13/11	7/16/11 11:28	PJG
Aroclor-1262 [1]	ND	0.13	mg/Kg dry	1		SW-846 8082A	7/13/11	7/16/11 11:28	PJG
Aroclor-1268 [1]	ND	0.13	mg/Kg dry	1		SW-846 8082A	7/13/11	7/16/11 11:28	PJG

Surrogates	% Recovery	Recovery Limits	Flag	
Decachlorohiphenyl [1]	76.9	30-150		7/16/11 11:28
Decachlorohiphenyl [2]	79.6	30-150		7/16/11 11:28
Tetrachloro-m-xylene [1]	85.4	30-150		7/16/11 11:28
Tetrachloro-m-xylene [2]	89.5	30-150		7/16/11 11:28

con-test®
ANALYTICAL LABORATORY
39 Spruce Street * East Longmeadow, MA 01028 * FAX 413/525-6405 * TEL. 413/525-2332

Project Location: Hartford, CT - Brainard Airport
Sample Description:
Work Order: 11G0202

Date Received: 7/8/2011

Field Sample #: GP-12 4-8ft
Sampled: 7/7/2011 07:37

Sample ID: 11G0202-12

Sample Matrix: Soil

Petroleum Hydrocarbons Analyses

Analyte	Results	RL	Units	Dilution	Flag	Method	Date Prepared	Date/Time Analyzed	Analyst
CT ETPH	ND	13	mg/Kg dry	1		CTDEP ETPH	7/9/11	7/12/11 1:12	CJM
Surrogates		**% Recovery**	**Recovery Limits**		**Flag**				
o-Terphenyl		60.5	50-150					7/12/11 1:12	

con-test® ANALYTICAL LABORATORY
39 Spruce Street * East Longmeadow, MA 01028 * FAX 413/525-6405 * TEL. 413/525-2332

Project Location: Hartford, CT - Brainard Airport Sample Description: Work Order: 11G0202

Date Received: 7/8/2011

Field Sample #: GP-12 4-8ft Sampled: 7/7/2011 07:37

Sample ID: 11G0202-12

Sample Matrix: Soil

Metals Analyses (Total)

Analyte	Results	RL	Units	Dilution	Flag	Method	Date Prepared	Date/Time Analyzed	Analyst
Arsenic	ND	3.3	mg/Kg dry	1		SW-846 6010C	7/11/11	7/12/11 17:25	KSH
Barium	77	3.3	mg/Kg dry	1		SW-846 6010C	7/11/11	7/12/11 17:25	KSH
Cadmium	ND	0.33	mg/Kg dry	1		SW-846 6010C	7/11/11	7/12/11 17:25	KSH
Chromium	25	0.67	mg/Kg dry	1		SW-846 6010C	7/11/11	7/12/11 17:25	KSH
Lead	14	1.0	mg/Kg dry	1		SW-846 6010C	7/11/11	7/12/11 17:25	KSH
Mercury	0.11	0.032	mg/Kg dry	1		SW-846 7471B	7/11/11	7/12/11 15:27	CWB
Selenium	ND	6.7	mg/Kg dry	1		SW-846 6010C	7/11/11	7/12/11 17:25	KSH
Silver	ND	0.67	mg/Kg dry	1		SW-846 6010C	7/11/11	7/12/11 17:25	KSH

con-test® ANALYTICAL LABORATORY
39 Spruce Street * East Longmeadow, MA 01028 * FAX 413/525-6405 * TEL. 413/525-2332

Project Location: Hartford, CT - Brainard Airport
Sample Description:
Work Order: 11G0202

Date Received: 7/8/2011

Field Sample #: GP-12 4-8ft
Sampled: 7/7/2011 07:37

Sample ID: 11G0202-12

Sample Matrix: Soil

Conventional Chemistry Parameters by EPA/APHA/SW-846 Methods (Total)

Analyte	Results	RL	Units	Dilution	Flag	Method	Date Prepared	Date/Time Analyzed	Analyst
% Solids	78.4		% Wt	1		SM 2540G	7/11/11	7/14/11 10:09	NH

con-test® ANALYTICAL LABORATORY
39 Spruce Street * East Longmeadow, MA 01028 * FAX 413/525-6405 * TEL. 413/525-2332

Project Location: Hartford, CT - Brainard Airport Sample Description: Work Order: 11G0202

Date Received: 7/8/2011

Field Sample #: GP-12 4-8ft Sampled: 7/7/2011 07:37

Sample ID: 11G0202-12

Sample Matrix: Soil

SPLP - Metals Analyses

Analyte	Results	RL	Units	Dilution	Flag	Method	Date Prepared	Date/Time Analyzed	Analyst
Arsenic	6.6	2.0	µg/L	5		SW-846 6020A	7/15/11	7/15/11 14:55	KSH
Barium	130	50	µg/L	5		SW-846 6020A	7/15/11	7/15/11 14:55	KSH
Cadmium	ND	2.5	µg/L	5		SW-846 6020A	7/15/11	7/15/11 14:55	KSH
Chromium	ND	5.0	µg/L	5		SW-846 6020A	7/15/11	7/15/11 14:55	KSH
Lead	ND	5.0	µg/L	5		SW-846 6020A	7/15/11	7/15/11 14:55	KSH
Mercury	ND	0.00010	mg/L	1		SW-846 7470A	7/14/11	7/15/11 14:06	CWB
Selenium	ND	25	µg/L	5		SW-846 6020A	7/15/11	7/15/11 14:55	KSH
Silver	ND	2.5	µg/L	5		SW-846 6020A	7/15/11	7/15/11 14:55	KSH

con-test® ANALYTICAL LABORATORY
39 Spruce Street * East Longmeadow, MA 01028 * FAX 413/525-6405 * TEL. 413/525-2332

Project Location: Hartford, CT - Brainard Airport | Sample Description: | Work Order: 11G0202

Date Received: 7/8/2011

Field Sample #: GP-13 2-4ft

Sample ID: 11G0202-13 | Start Date/Time: 7/7/2011 10:15:00AM

Sample Matrix: Soil | Stop Date/Time: 7/7/2011 10:17:00AM

Volatile Organic Compounds by GC/MS

Analyte	Results	RL	Units	Dilution	Flag	Method	Date Prepared	Date/Time Analyzed	Analyst
Acetone	ND	30	mg/Kg dry	4		SW-846 8260C	7/12/11	7/12/11 16:19	MFF
Acetone	ND	300	mg/Kg dry	40		SW-846 8260C	7/13/11	7/13/11 9:58	LBD
Acrylonitrile	ND	3.0	mg/Kg dry	4		SW-846 8260C	7/12/11	7/12/11 16:19	MFF
Acrylonitrile	ND	30	mg/Kg dry	40		SW-846 8260C	7/13/11	7/13/11 9:58	LBD
Benzene	ND	0.61	mg/Kg dry	4		SW-846 8260C	7/12/11	7/12/11 16:19	MFF
Benzene	ND	6.1	mg/Kg dry	40		SW-846 8260C	7/13/11	7/13/11 9:58	LBD
Bromobenzene	ND	0.61	mg/Kg dry	4		SW-846 8260C	7/12/11	7/12/11 16:19	MFF
Bromobenzene	ND	6.1	mg/Kg dry	40		SW-846 8260C	7/13/11	7/13/11 9:58	LBD
Bromodichloromethane	ND	0.61	mg/Kg dry	4		SW-846 8260C	7/12/11	7/12/11 16:19	MFF
Bromodichloromethane	ND	6.1	mg/Kg dry	40		SW-846 8260C	7/13/11	7/13/11 9:58	LBD
Bromoform	ND	0.61	mg/Kg dry	4		SW-846 8260C	7/12/11	7/12/11 16:19	MFF
Bromoform	ND	6.1	mg/Kg dry	40		SW-846 8260C	7/13/11	7/13/11 9:58	LBD
Bromomethane	ND	1.2	mg/Kg dry	4		SW-846 8260C	7/12/11	7/12/11 16:19	MFF
Bromomethane	ND	12	mg/Kg dry	40		SW-846 8260C	7/13/11	7/13/11 9:58	LBD
2-Butanone (MEK)	ND	12	mg/Kg dry	4		SW-846 8260C	7/12/11	7/12/11 16:19	MFF
2-Butanone (MEK)	ND	120	mg/Kg dry	40		SW-846 8260C	7/13/11	7/13/11 9:58	LBD
n-Butylbenzene	0.98	0.61	mg/Kg dry	4		SW-846 8260C	7/12/11	7/12/11 16:19	MFF
n-Butylbenzene	ND	6.1	mg/Kg dry	40		SW-846 8260C	7/13/11	7/13/11 9:58	LBD
sec-Butylbenzene	ND	0.61	mg/Kg dry	4		SW-846 8260C	7/12/11	7/12/11 16:19	MFF
sec-Butylbenzene	ND	6.1	mg/Kg dry	40		SW-846 8260C	7/13/11	7/13/11 9:58	LBD
tert-Butylbenzene	ND	0.61	mg/Kg dry	4		SW-846 8260C	7/12/11	7/12/11 16:19	MFF
tert-Butylbenzene	ND	6.1	mg/Kg dry	40		SW-846 8260C	7/13/11	7/13/11 9:58	LBD
Carbon Disulfide	ND	1.8	mg/Kg dry	4		SW-846 8260C	7/12/11	7/12/11 16:19	MFF
Carbon Disulfide	ND	18	mg/Kg dry	40		SW-846 8260C	7/13/11	7/13/11 9:58	LBD
Carbon Tetrachloride	ND	3.0	mg/Kg dry	4		SW-846 8260C	7/12/11	7/12/11 16:19	MFF
Carbon Tetrachloride	ND	30	mg/Kg dry	40		SW-846 8260C	7/13/11	7/13/11 9:58	LBD
Chlorobenzene	ND	0.61	mg/Kg dry	4		SW-846 8260C	7/12/11	7/12/11 16:19	MFF
Chlorobenzene	ND	6.1	mg/Kg dry	40		SW-846 8260C	7/13/11	7/13/11 9:58	LBD
Chlorodibromomethane	ND	0.61	mg/Kg dry	4		SW-846 8260C	7/12/11	7/12/11 16:19	MFF
Chlorodibromomethane	ND	6.1	mg/Kg dry	40		SW-846 8260C	7/13/11	7/13/11 9:58	LBD
Chloroethane	ND	1.2	mg/Kg dry	4		SW-846 8260C	7/12/11	7/12/11 16:19	MFF
Chloroethane	ND	12	mg/Kg dry	40		SW-846 8260C	7/13/11	7/13/11 9:58	LBD
Chloroform	ND	1.2	mg/Kg dry	4		SW-846 8260C	7/12/11	7/12/11 16:19	MFF
Chloroform	ND	12	mg/Kg dry	40		SW-846 8260C	7/13/11	7/13/11 9:58	LBD
Chloromethane	ND	1.2	mg/Kg dry	4		SW-846 8260C	7/12/11	7/12/11 16:19	MFF
Chloromethane	ND	12	mg/Kg dry	40		SW-846 8260C	7/13/11	7/13/11 9:58	LBD
2-Chlorotoluene	ND	0.61	mg/Kg dry	4		SW-846 8260C	7/12/11	7/12/11 16:19	MFF
2-Chlorotoluene	ND	6.1	mg/Kg dry	40		SW-846 8260C	7/13/11	7/13/11 9:58	LBD
4-Chlorotoluene	ND	0.61	mg/Kg dry	4		SW-846 8260C	7/12/11	7/12/11 16:19	MFF
4-Chlorotoluene	ND	6.1	mg/Kg dry	40		SW-846 8260C	7/13/11	7/13/11 9:58	LBD
1,2-Dibromo-3-chloropropane (DBCP)	ND	3.0	mg/Kg dry	4		SW-846 8260C	7/12/11	7/12/11 16:19	MFF
1,2-Dibromo-3-chloropropane (DBCP)	ND	30	mg/Kg dry	40		SW-846 8260C	7/13/11	7/13/11 9:58	LBD
1,2-Dibromoethane (EDB)	ND	0.30	mg/Kg dry	4		SW-846 8260C	7/12/11	7/12/11 16:19	MFF

con-test® ANALYTICAL LABORATORY
39 Spruce Street * East Longmeadow, MA 01028 * FAX 413/525-6405 * TEL. 413/525-2332

Project Location: Hartford, CT - Brainard Airport Sample Description: Work Order: 11G0202

Date Received: 7/8/2011

Field Sample #: GP-13 2-4ft

Sample ID: 11G0202-13 Start Date/Time: 7/7/2011 10:15:00AM

Sample Matrix: Soil Stop Date/Time: 7/7/2011 10:17:00AM

Volatile Organic Compounds by GC/MS

Analyte	Results	RL	Units	Dilution	Flag	Method	Date Prepared	Date/Time Analyzed	Analyst
1,2-Dibromoethane (EDB)	ND	3.0	mg/Kg dry	40		SW-846 8260C	7/13/11	7/13/11 9:58	LBD
Dibromomethane	ND	0.61	mg/Kg dry	4		SW-846 8260C	7/12/11	7/12/11 16:19	MFF
Dibromomethane	ND	6.1	mg/Kg dry	40		SW-846 8260C	7/13/11	7/13/11 9:58	LBD
1,2-Dichlorobenzene	ND	0.61	mg/Kg dry	4		SW-846 8260C	7/12/11	7/12/11 16:19	MFF
1,2-Dichlorobenzene	ND	6.1	mg/Kg dry	40		SW-846 8260C	7/13/11	7/13/11 9:58	LBD
1,3-Dichlorobenzene	ND	0.61	mg/Kg dry	4		SW-846 8260C	7/12/11	7/12/11 16:19	MFF
1,3-Dichlorobenzene	ND	6.1	mg/Kg dry	40		SW-846 8260C	7/13/11	7/13/11 9:58	LBD
1,4-Dichlorobenzene	ND	0.61	mg/Kg dry	4		SW-846 8260C	7/12/11	7/12/11 16:19	MFF
1,4-Dichlorobenzene	ND	6.1	mg/Kg dry	40		SW-846 8260C	7/13/11	7/13/11 9:58	LBD
trans-1,4-Dichloro-2-butene	ND	1.2	mg/Kg dry	4		SW-846 8260C	7/12/11	7/12/11 16:19	MFF
trans-1,4-Dichloro-2-butene	ND	12	mg/Kg dry	40		SW-846 8260C	7/13/11	7/13/11 9:58	LBD
Dichlorodifluoromethane (Freon 12)	ND	1.2	mg/Kg dry	4		SW-846 8260C	7/12/11	7/12/11 16:19	MFF
Dichlorodifluoromethane (Freon 12)	ND	12	mg/Kg dry	40		SW-846 8260C	7/13/11	7/13/11 9:58	LBD
1,1-Dichloroethane	ND	0.61	mg/Kg dry	4		SW-846 8260C	7/12/11	7/12/11 16:19	MFF
1,1-Dichloroethane	ND	6.1	mg/Kg dry	40		SW-846 8260C	7/13/11	7/13/11 9:58	LBD
1,2-Dichloroethane	ND	0.61	mg/Kg dry	4		SW-846 8260C	7/12/11	7/12/11 16:19	MFF
1,2-Dichloroethane	ND	6.1	mg/Kg dry	40		SW-846 8260C	7/13/11	7/13/11 9:58	LBD
1,1-Dichloroethylene	ND	0.61	mg/Kg dry	4		SW-846 8260C	7/12/11	7/12/11 16:19	MFF
1,1-Dichloroethylene	ND	6.1	mg/Kg dry	40		SW-846 8260C	7/13/11	7/13/11 9:58	LBD
cis-1,2-Dichloroethylene	ND	0.61	mg/Kg dry	4		SW-846 8260C	7/12/11	7/12/11 16:19	MFF
cis-1,2-Dichloroethylene	ND	6.1	mg/Kg dry	40		SW-846 8260C	7/13/11	7/13/11 9:58	LBD
trans-1,2-Dichloroethylene	ND	0.61	mg/Kg dry	4		SW-846 8260C	7/12/11	7/12/11 16:19	MFF
trans-1,2-Dichloroethylene	ND	6.1	mg/Kg dry	40		SW-846 8260C	7/13/11	7/13/11 9:58	LBD
1,2-Dichloropropane	ND	0.61	mg/Kg dry	4		SW-846 8260C	7/12/11	7/12/11 16:19	MFF
1,2-Dichloropropane	ND	6.1	mg/Kg dry	40		SW-846 8260C	7/13/11	7/13/11 9:58	LBD
1,3-Dichloropropane	ND	0.30	mg/Kg dry	4		SW-846 8260C	7/12/11	7/12/11 16:19	MFF
1,3-Dichloropropane	ND	3.0	mg/Kg dry	40		SW-846 8260C	7/13/11	7/13/11 9:58	LBD
2,2-Dichloropropane	ND	0.61	mg/Kg dry	4		SW-846 8260C	7/12/11	7/12/11 16:19	MFF
2,2-Dichloropropane	ND	6.1	mg/Kg dry	40		SW-846 8260C	7/13/11	7/13/11 9:58	LBD
1,1-Dichloropropene	ND	1.2	mg/Kg dry	4		SW-846 8260C	7/12/11	7/12/11 16:19	MFF
1,1-Dichloropropene	ND	12	mg/Kg dry	40		SW-846 8260C	7/13/11	7/13/11 9:58	LBD
cis-1,3-Dichloropropene	ND	0.30	mg/Kg dry	4		SW-846 8260C	7/12/11	7/12/11 16:19	MFF
cis-1,3-Dichloropropene	ND	3.0	mg/Kg dry	40		SW-846 8260C	7/13/11	7/13/11 9:58	LBD
trans-1,3-Dichloropropene	ND	0.30	mg/Kg dry	4		SW-846 8260C	7/12/11	7/12/11 16:19	MFF
trans-1,3-Dichloropropene	ND	3.0	mg/Kg dry	40		SW-846 8260C	7/13/11	7/13/11 9:58	LBD
Ethylbenzene	ND	0.61	mg/Kg dry	4		SW-846 8260C	7/12/11	7/12/11 16:19	MFF
Ethylbenzene	ND	6.1	mg/Kg dry	40		SW-846 8260C	7/13/11	7/13/11 9:58	LBD
Hexachlorobutadiene	ND	0.61	mg/Kg dry	4		SW-846 8260C	7/12/11	7/12/11 16:19	MFF
Hexachlorobutadiene	ND	6.1	mg/Kg dry	40		SW-846 8260C	7/13/11	7/13/11 9:58	LBD
2-Hexanone (MBK)	ND	6.1	mg/Kg dry	4		SW-846 8260C	7/12/11	7/12/11 16:19	MFF
2-Hexanone (MBK)	ND	61	mg/Kg dry	40		SW-846 8260C	7/13/11	7/13/11 9:58	LBD
Isopropylbenzene (Cumene)	ND	6.1	mg/Kg dry	40		SW-846 8260C	7/13/11	7/13/11 9:58	LBD
Isopropylbenzene (Cumene)	ND	0.61	mg/Kg dry	4		SW-846 8260C	7/12/11	7/12/11 16:19	MFF

con-test® ANALYTICAL LABORATORY
39 Spruce Street * East Longmeadow, MA 01028 * FAX 413/525-6405 * TEL. 413/525-2332

Project Location: Hartford, CT - Brainard Airport | Sample Description: | Work Order: 11G0202

Date Received: 7/8/2011

Field Sample #: GP-13 2-4ft

Sample ID: 11G0202-13 | Start Date/Time: 7/7/2011 10:15:00AM

Sample Matrix: Soil | Stop Date/Time: 7/7/2011 10:17:00AM

Volatile Organic Compounds by GC/MS

Analyte	Results	RL	Units	Dilution	Flag	Method	Date Prepared	Date/Time Analyzed	Analyst
p-Isopropyltoluene (p-Cymene)	ND	0.61	mg/Kg dry	4		SW-846 8260C	7/12/11	7/12/11 16:19	MFF
p-Isopropyltoluene (p-Cymene)	ND	6.1	mg/Kg dry	40		SW-846 8260C	7/13/11	7/13/11 9:58	LBD
Methyl tert-Butyl Ether (MTBE)	ND	6.1	mg/Kg dry	40		SW-846 8260C	7/13/11	7/13/11 9:58	LBD
Methyl tert-Butyl Ether (MTBE)	ND	0.61	mg/Kg dry	4		SW-846 8260C	7/12/11	7/12/11 16:19	MFF
Methylene Chloride	ND	3.0	mg/Kg dry	4		SW-846 8260C	7/12/11	7/12/11 16:19	MFF
Methylene Chloride	ND	30	mg/Kg dry	40		SW-846 8260C	7/13/11	7/13/11 9:58	LBD
4-Methyl-2-pentanone (MIBK)	ND	6.1	mg/Kg dry	4		SW-846 8260C	7/12/11	7/12/11 16:19	MFF
4-Methyl-2-pentanone (MIBK)	ND	61	mg/Kg dry	40		SW-846 8260C	7/13/11	7/13/11 9:58	LBD
Naphthalene	150	1.2	mg/Kg dry	4	E	SW-846 8260C	7/12/11	7/12/11 16:19	MFF
Naphthalene	110	12	mg/Kg dry	40		SW-846 8260C	7/13/11	7/13/11 9:58	LBD
n-Propylbenzene	ND	0.61	mg/Kg dry	4		SW-846 8260C	7/12/11	7/12/11 16:19	MFF
n-Propylbenzene	ND	6.1	mg/Kg dry	40		SW-846 8260C	7/13/11	7/13/11 9:58	LBD
Styrene	ND	0.61	mg/Kg dry	4		SW-846 8260C	7/12/11	7/12/11 16:19	MFF
Styrene	ND	6.1	mg/Kg dry	40		SW-846 8260C	7/13/11	7/13/11 9:58	LBD
1,1,1,2-Tetrachloroethane	ND	6.1	mg/Kg dry	40		SW-846 8260C	7/13/11	7/13/11 9:58	LBD
1,1,1,2-Tetrachloroethane	ND	0.61	mg/Kg dry	4		SW-846 8260C	7/12/11	7/12/11 16:19	MFF
1,1,2,2-Tetrachloroethane	ND	0.30	mg/Kg dry	4		SW-846 8260C	7/12/11	7/12/11 16:19	MFF
1,1,2,2-Tetrachloroethane	ND	3.0	mg/Kg dry	40		SW-846 8260C	7/13/11	7/13/11 9:58	LBD
Tetrachloroethylene	ND	0.61	mg/Kg dry	4		SW-846 8260C	7/12/11	7/12/11 16:19	MFF
Tetrachloroethylene	ND	6.1	mg/Kg dry	40		SW-846 8260C	7/13/11	7/13/11 9:58	LBD
Tetrahydrofuran	ND	6.1	mg/Kg dry	4		SW-846 8260C	7/12/11	7/12/11 16:19	MFF
Tetrahydrofuran	ND	61	mg/Kg dry	40		SW-846 8260C	7/13/11	7/13/11 9:58	LBD
Toluene	ND	0.61	mg/Kg dry	4		SW-846 8260C	7/12/11	7/12/11 16:19	MFF
Toluene	ND	6.1	mg/Kg dry	40		SW-846 8260C	7/13/11	7/13/11 9:58	LBD
1,2,3-Trichlorobenzene	ND	3.0	mg/Kg dry	4		SW-846 8260C	7/12/11	7/12/11 16:19	MFF
1,2,3-Trichlorobenzene	ND	30	mg/Kg dry	40		SW-846 8260C	7/13/11	7/13/11 9:58	LBD
1,2,4-Trichlorobenzene	ND	0.61	mg/Kg dry	4		SW-846 8260C	7/12/11	7/12/11 16:19	MFF
1,2,4-Trichlorobenzene	ND	6.1	mg/Kg dry	40		SW-846 8260C	7/13/11	7/13/11 9:58	LBD
1,1,1-Trichloroethane	ND	0.61	mg/Kg dry	4		SW-846 8260C	7/12/11	7/12/11 16:19	MFF
1,1,1-Trichloroethane	ND	6.1	mg/Kg dry	40		SW-846 8260C	7/13/11	7/13/11 9:58	LBD
1,1,2-Trichloroethane	ND	0.61	mg/Kg dry	4		SW-846 8260C	7/12/11	7/12/11 16:19	MFF
1,1,2-Trichloroethane	ND	6.1	mg/Kg dry	40		SW-846 8260C	7/13/11	7/13/11 9:58	LBD
Trichloroethylene	ND	0.61	mg/Kg dry	4		SW-846 8260C	7/12/11	7/12/11 16:19	MFF
Trichloroethylene	ND	6.1	mg/Kg dry	40		SW-846 8260C	7/13/11	7/13/11 9:58	LBD
Trichlorofluoromethane (Freon 11)	ND	1.2	mg/Kg dry	4		SW-846 8260C	7/12/11	7/12/11 16:19	MFF
Trichlorofluoromethane (Freon 11)	ND	12	mg/Kg dry	40		SW-846 8260C	7/13/11	7/13/11 9:58	LBD
1,2,3-Trichloropropane	ND	1.2	mg/Kg dry	4		SW-846 8260C	7/12/11	7/12/11 16:19	MFF
1,2,3-Trichloropropane	ND	12	mg/Kg dry	40		SW-846 8260C	7/13/11	7/13/11 9:58	LBD
1,1,2-Trichloro-1,2,2-trifluoroethane (Freon 113)	ND	0.61	mg/Kg dry	4		SW-846 8260C	7/12/11	7/12/11 16:19	MFF
1,1,2-Trichloro-1,2,2-trifluoroethane (Freon 113)	ND	6.1	mg/Kg dry	40		SW-846 8260C	7/13/11	7/13/11 9:58	LBD
1,2,4-Trimethylbenzene	5.3	0.61	mg/Kg dry	4		SW-846 8260C	7/12/11	7/12/11 16:19	MFF
1,2,4-Trimethylbenzene	ND	6.1	mg/Kg dry	40		SW-846 8260C	7/13/11	7/13/11 9:58	LBD
1,3,5-Trimethylbenzene	2.2	0.61	mg/Kg dry	4		SW-846 8260C	7/12/11	7/12/11 16:19	MFF

con-test® ANALYTICAL LABORATORY
39 Spruce Street * East Longmeadow, MA 01028 * FAX 413/525-6405 * TEL. 413/525-2332

Project Location: Hartford, CT - Brainard Airport | Sample Description: | Work Order: 11G0202

Date Received: 7/8/2011

Field Sample #: GP-13 2-4ft

Sample ID: 11G0202-13 | Start Date/Time: 7/7/2011 10:15:00AM

Sample Matrix: Soil | Stop Date/Time: 7/7/2011 10:17:00AM

Volatile Organic Compounds by GC/MS

Analyte	Results	RL	Units	Dilution	Flag	Method	Date Prepared	Date/Time Analyzed	Analyst
1,3,5-Trimethylbenzene	ND	6.1	mg/Kg dry	40		SW-846 8260C	7/13/11	7/13/11 9:58	LBD
Vinyl Chloride	ND	1.2	mg/Kg dry	4		SW-846 8260C	7/12/11	7/12/11 16:19	MFF
Vinyl Chloride	ND	12	mg/Kg dry	40		SW-846 8260C	7/13/11	7/13/11 9:58	LBD
m+p Xylene	ND	1.2	mg/Kg dry	4		SW-846 8260C	7/12/11	7/12/11 16:19	MFF
m+p Xylene	ND	12	mg/Kg dry	40		SW-846 8260C	7/13/11	7/13/11 9:58	LBD
o-Xylene	ND	0.61	mg/Kg dry	4		SW-846 8260C	7/12/11	7/12/11 16:19	MFF
o-Xylene	ND	6.1	mg/Kg dry	40		SW-846 8260C	7/13/11	7/13/11 9:58	LBD

Surrogates	% Recovery	Recovery Limits	Flag	
1,2-Dichloroethane-d4	98.9	70-130		7/12/11 16:19
1,2-Dichloroethane-d4	95.1	70-130		7/13/11 9:58
Toluene-d8	99.4	70-130		7/12/11 16:19
Toluene-d8	98.1	70-130		7/13/11 9:58
4-Bromofluorobenzene	99.3	70-130		7/12/11 16:19
4-Bromofluorobenzene	96.2	70-130		7/13/11 9:58

con-test® ANALYTICAL LABORATORY
39 Spruce Street * East Longmeadow, MA 01028 * FAX 413/525-6405 * TEL. 413/525-2332

Project Location: Hartford, CT - Brainard Airport | Sample Description: | Work Order: 11G0202

Date Received: 7/8/2011

Field Sample #: GP-13 2-4ft

Sample ID: 11G0202-13 | Start Date/Time: 7/7/2011 10:15:00AM

Sample Matrix: Soil | Stop Date/Time: 7/7/2011 10:17:00AM

Semivolatile Organic Compounds by GC/MS

Analyte	Results	RL	Units	Dilution	Flag	Method	Date Prepared	Date/Time Analyzed	Analyst
Acenaphthene	3.1	0.43	mg/Kg dry	1		SW-846 8270D	7/13/11	7/18/11 21:46	BGL
Acenaphthene	ND	4.3	mg/Kg dry	10		SW-846 8270D	7/13/11	7/19/11 11:30	BGL
Acenaphthylene	5.4	0.43	mg/Kg dry	1		SW-846 8270D	7/13/11	7/18/11 21:46	BGL
Acenaphthylene	5.1	4.3	mg/Kg dry	10		SW-846 8270D	7/13/11	7/19/11 11:30	BGL
Aniline	ND	0.86	mg/Kg dry	1		SW-846 8270D	7/13/11	7/18/11 21:46	BGL
Aniline	ND	8.6	mg/Kg dry	10		SW-846 8270D	7/13/11	7/19/11 11:30	BGL
Anthracene	13	0.43	mg/Kg dry	1	E	SW-846 8270D	7/13/11	7/18/11 21:46	BGL
Anthracene	13	4.3	mg/Kg dry	10		SW-846 8270D	7/13/11	7/19/11 11:30	BGL
Benzo(a)anthracene	17	0.43	mg/Kg dry	1	E	SW-846 8270D	7/13/11	7/18/11 21:46	BGL
Benzo(a)anthracene	18	4.3	mg/Kg dry	10		SW-846 8270D	7/13/11	7/19/11 11:30	BGL
Benzo(a)pyrene	12	0.43	mg/Kg dry	1	E	SW-846 8270D	7/13/11	7/18/11 21:46	BGL
Benzo(a)pyrene	13	4.3	mg/Kg dry	10		SW-846 8270D	7/13/11	7/19/11 11:30	BGL
Benzo(b)fluoranthene	17	0.43	mg/Kg dry	1	E	SW-846 8270D	7/13/11	7/18/11 21:46	BGL
Benzo(b)fluoranthene	15	4.3	mg/Kg dry	10		SW-846 8270D	7/13/11	7/19/11 11:30	BGL
Benzo(g,h,i)perylene	4.3	0.43	mg/Kg dry	1		SW-846 8270D	7/13/11	7/18/11 21:46	BGL
Benzo(g,h,i)perylene	8.2	4.3	mg/Kg dry	10		SW-846 8270D	7/13/11	7/19/11 11:30	BGL
Benzo(k)fluoranthene	6.1	0.43	mg/Kg dry	1		SW-846 8270D	7/13/11	7/18/11 21:46	BGL
Benzo(k)fluoranthene	6.8	4.3	mg/Kg dry	10		SW-846 8270D	7/13/11	7/19/11 11:30	BGL
Bis(2-chloroethoxy)methane	ND	0.86	mg/Kg dry	1		SW-846 8270D	7/13/11	7/18/11 21:46	BGL
Bis(2-chloroethoxy)methane	ND	8.6	mg/Kg dry	10		SW-846 8270D	7/13/11	7/19/11 11:30	BGL
Bis(2-chloroethyl)ether	ND	0.86	mg/Kg dry	1		SW-846 8270D	7/13/11	7/18/11 21:46	BGL
Bis(2-chloroethyl)ether	ND	8.6	mg/Kg dry	10		SW-846 8270D	7/13/11	7/19/11 11:30	BGL
Bis(2-chloroisopropyl)ether	ND	0.86	mg/Kg dry	1		SW-846 8270D	7/13/11	7/18/11 21:46	BGL
Bis(2-chloroisopropyl)ether	ND	8.6	mg/Kg dry	10		SW-846 8270D	7/13/11	7/19/11 11:30	BGL
Bis(2-Ethylhexyl)phthalate	ND	0.86	mg/Kg dry	1		SW-846 8270D	7/13/11	7/18/11 21:46	BGL
Bis(2-Ethylhexyl)phthalate	ND	8.6	mg/Kg dry	10		SW-846 8270D	7/13/11	7/19/11 11:30	BGL
4-Bromophenylphenylether	ND	0.86	mg/Kg dry	1		SW-846 8270D	7/13/11	7/18/11 21:46	BGL
4-Bromophenylphenylether	ND	8.6	mg/Kg dry	10		SW-846 8270D	7/13/11	7/19/11 11:30	BGL
Butylbenzylphthalate	ND	1.7	mg/Kg dry	1		SW-846 8270D	7/13/11	7/18/11 21:46	BGL
Butylbenzylphthalate	ND	17	mg/Kg dry	10		SW-846 8270D	7/13/11	7/19/11 11:30	BGL
Carbazole	1.5	0.43	mg/Kg dry	1		SW-846 8270D	7/13/11	7/18/11 21:46	BGL
Carbazole	ND	4.3	mg/Kg dry	10		SW-846 8270D	7/13/11	7/19/11 11:30	BGL
4-Chloroaniline	ND	1.7	mg/Kg dry	1		SW-846 8270D	7/13/11	7/18/11 21:46	BGL
4-Chloroaniline	ND	17	mg/Kg dry	10		SW-846 8270D	7/13/11	7/19/11 11:30	BGL
4-Chloro-3-methylphenol	ND	1.7	mg/Kg dry	1		SW-846 8270D	7/13/11	7/18/11 21:46	BGL
4-Chloro-3-methylphenol	ND	17	mg/Kg dry	10		SW-846 8270D	7/13/11	7/19/11 11:30	BGL
2-Chloronaphthalene	ND	0.86	mg/Kg dry	1		SW-846 8270D	7/13/11	7/18/11 21:46	BGL
2-Chloronaphthalene	ND	8.6	mg/Kg dry	10		SW-846 8270D	7/13/11	7/19/11 11:30	BGL
2-Chlorophenol	ND	0.86	mg/Kg dry	1		SW-846 8270D	7/13/11	7/18/11 21:46	BGL
2-Chlorophenol	ND	8.6	mg/Kg dry	10		SW-846 8270D	7/13/11	7/19/11 11:30	BGL
4-Chlorophenylphenylether	ND	0.86	mg/Kg dry	1		SW-846 8270D	7/13/11	7/18/11 21:46	BGL
4-Chlorophenylphenylether	ND	8.6	mg/Kg dry	10		SW-846 8270D	7/13/11	7/19/11 11:30	BGL
Chrysene	19	0.43	mg/Kg dry	1	E	SW-846 8270D	7/13/11	7/18/11 21:46	BGL

con-test® ANALYTICAL LABORATORY
39 Spruce Street * East Longmeadow, MA 01028 * FAX 413/525-6405 * TEL. 413/525-2332

Project Location: Hartford, CT - Brainard Airport Sample Description: Work Order: 11G0202

Date Received: 7/8/2011

Field Sample #: GP-13 2-4ft

Sample ID: 11G0202-13 Start Date/Time: 7/7/2011 10:15:00AM

Samnle Matrix: Soil Stop Date/Time: 7/7/2011 10:17:00AM

Semivolatile Organic Compounds by GC/MS

Analyte	Results	RL	Units	Dilution	Flag	Method	Date Prepared	Date/Time Analyzed	Analyst
Chrysene	20	4.3	mg/Kg dry	10		SW-846 8270D	7/13/11	7/19/11 11:30	BGL
Dibenz(a,h)anthracene	1.5	0.43	mg/Kg dry	1		SW-846 8270D	7/13/11	7/18/11 21:46	BGL
Dibenz(a,h)anthracene	ND	4.3	mg/Kg dry	10		SW-846 8270D	7/13/11	7/19/11 11:30	BGL
Dibenzofuran	5.7	0.86	mg/Kg dry	1		SW-846 8270D	7/13/11	7/18/11 21:46	BGL
Dibenzofuran	ND	8.6	mg/Kg dry	10		SW-846 8270D	7/13/11	7/19/11 11:30	BGL
Di-n-butylphthalate	ND	0.86	mg/Kg dry	1		SW-846 8270D	7/13/11	7/18/11 21:46	BGL
Di-n-butylphthalate	ND	8.6	mg/Kg dry	10		SW-846 8270D	7/13/11	7/19/11 11:30	BGL
3,3-Dichlorobenzidine	ND	0.43	mg/Kg dry	1		SW-846 8270D	7/13/11	7/18/11 21:46	BGL
3,3-Dichlorobenzidine	ND	4.3	mg/Kg dry	10		SW-846 8270D	7/13/11	7/19/11 11:30	BGL
2,4-Dichlorophenol	ND	0.86	mg/Kg dry	1		SW-846 8270D	7/13/11	7/18/11 21:46	BGL
2,4-Dichlorophenol	ND	8.6	mg/Kg dry	10		SW-846 8270D	7/13/11	7/19/11 11:30	BGL
Diethylphthalate	ND	0.86	mg/Kg dry	1		SW-846 8270D	7/13/11	7/18/11 21:46	BGL
Diethylphthalate	ND	8.6	mg/Kg dry	10		SW-846 8270D	7/13/11	7/19/11 11:30	BGL
2,4-Dimethylphenol	ND	0.86	mg/Kg dry	1	V-20	SW-846 8270D	7/13/11	7/18/11 21:46	BGL
2,4-Dimethylphenol	ND	8.6	mg/Kg dry	10		SW-846 8270D	7/13/11	7/19/11 11:30	BGL
Dimethylphthalate	ND	1.7	mg/Kg dry	1		SW-846 8270D	7/13/11	7/18/11 21:46	BGL
Dimethylphthalate	ND	17	mg/Kg dry	10		SW-846 8270D	7/13/11	7/19/11 11:30	BGL
4,6-Dinitro-2-methylphenol	ND	0.86	mg/Kg dry	1	V-04, V-20	SW-846 8270D	7/13/11	7/18/11 21:46	BGL
4,6-Dinitro-2-methylphenol	ND	8.6	mg/Kg dry	10	V-04, V-20	SW-846 8270D	7/13/11	7/19/11 11:30	BGL
2,4-Dinitrophenol	ND	1.7	mg/Kg dry	1	V-04	SW-846 8270D	7/13/11	7/18/11 21:46	BGL
2,4-Dinitrophenol	ND	17	mg/Kg dry	10	V-04, V-20	SW-846 8270D	7/13/11	7/19/11 11:30	BGL
2,4-Dinitrotoluene	ND	0.86	mg/Kg dry	1		SW-846 8270D	7/13/11	7/18/11 21:46	BGL
2,4-Dinitrotoluene	ND	8.6	mg/Kg dry	10		SW-846 8270D	7/13/11	7/19/11 11:30	BGL
2,6-Dinitrotoluene	ND	0.86	mg/Kg dry	1		SW-846 8270D	7/13/11	7/18/11 21:46	BGL
2,6-Dinitrotoluene	ND	8.6	mg/Kg dry	10		SW-846 8270D	7/13/11	7/19/11 11:30	BGL
Di-n-octylphthalate	ND	1.7	mg/Kg dry	1		SW-846 8270D	7/13/11	7/18/11 21:46	BGL
Di-n-octylphthalate	ND	17	mg/Kg dry	10		SW-846 8270D	7/13/11	7/19/11 11:30	BGL
Fluoranthene	33	0.43	mg/Kg dry	1	E	SW-846 8270D	7/13/11	7/18/11 21:46	BGL
Fluoranthene	35	4.3	mg/Kg dry	10		SW-846 8270D	7/13/11	7/19/11 11:30	BGL
Fluorene	12	0.43	mg/Kg dry	1	E	SW-846 8270D	7/13/11	7/18/11 21:46	BGL
Fluorene	14	4.3	mg/Kg dry	10		SW-846 8270D	7/13/11	7/19/11 11:30	BGL
Hexachlorobenzene	ND	0.86	mg/Kg dry	1		SW-846 8270D	7/13/11	7/18/11 21:46	BGL
Hexachlorobenzene	ND	8.6	mg/Kg dry	10		SW-846 8270D	7/13/11	7/19/11 11:30	BGL
Hexachlorobutadiene	ND	0.86	mg/Kg dry	1		SW-846 8270D	7/13/11	7/18/11 21:46	BGL
Hexachlorobutadiene	ND	8.6	mg/Kg dry	10		SW-846 8270D	7/13/11	7/19/11 11:30	BGL
Hexachlorocyclopentadiene	ND	1.7	mg/Kg dry	1		SW-846 8270D	7/13/11	7/18/11 21:46	BGL
Hexachlorocyclopentadiene	ND	17	mg/Kg dry	10		SW-846 8270D	7/13/11	7/19/11 11:30	BGL
Hexachloroethane	ND	0.86	mg/Kg dry	1		SW-846 8270D	7/13/11	7/18/11 21:46	BGL
Hexachloroethane	ND	8.6	mg/Kg dry	10		SW-846 8270D	7/13/11	7/19/11 11:30	BGL
Indeno(1,2,3-cd)pyrene	5.0	0.43	mg/Kg dry	1		SW-846 8270D	7/13/11	7/18/11 21:46	BGL
Indeno(1,2,3-cd)pyrene	8.3	4.3	mg/Kg dry	10		SW-846 8270D	7/13/11	7/19/11 11:30	BGL
Isophorone	ND	0.86	mg/Kg dry	1		SW-846 8270D	7/13/11	7/18/11 21:46	BGL
Isophorone	ND	8.6	mg/Kg dry	10		SW-846 8270D	7/13/11	7/19/11 11:30	BGL

con-test® ANALYTICAL LABORATORY
39 Spruce Street * East Longmeadow, MA 01028 * FAX 413/525-6405 * TEL. 413/525-2332

Project Location: Hartford, CT - Brainard Airport | Sample Description: | Work Order: 11G0202

Date Received: 7/8/2011

Field Sample #: GP-13 2-4ft

Sample ID: 11G0202-13 | Start Date/Time: 7/7/2011 10:15:00AM

Sample Matrix: Soil | Stop Date/Time: 7/7/2011 10:17:00AM

Semivolatile Organic Compounds by GC/MS

Analyte	Results	RL	Units	Dilution	Flag	Method	Date Prepared	Date/Time Analyzed	Analyst
2-Methylnaphthalene	27	0.43	mg/Kg dry	1	E	SW-846 8270D	7/13/11	7/18/11 21:46	BGL
2-Methylnaphthalene	25	4.3	mg/Kg dry	10		SW-846 8270D	7/13/11	7/19/11 11:30	BGL
2-Methylphenol	ND	0.86	mg/Kg dry	1		SW-846 8270D	7/13/11	7/18/11 21:46	BGL
2-Methylphenol	ND	8.6	mg/Kg dry	10		SW-846 8270D	7/13/11	7/19/11 11:30	BGL
3/4-Methylphenol	ND	0.86	mg/Kg dry	1		SW-846 8270D	7/13/11	7/18/11 21:46	BGL
3/4-Methylphenol	ND	8.6	mg/Kg dry	10		SW-846 8270D	7/13/11	7/19/11 11:30	BGL
Naphthalene	24	4.3	mg/Kg dry	10		SW-846 8270D	7/13/11	7/19/11 11:30	BGL
Naphthalene	24	0.43	mg/Kg dry	1	E	SW-846 8270D	7/13/11	7/18/11 21:46	BGL
2-Nitroaniline	ND	0.86	mg/Kg dry	1		SW-846 8270D	7/13/11	7/18/11 21:46	BGL
2-Nitroaniline	ND	8.6	mg/Kg dry	10		SW-846 8270D	7/13/11	7/19/11 11:30	BGL
3-Nitroaniline	ND	0.86	mg/Kg dry	1		SW-846 8270D	7/13/11	7/18/11 21:46	BGL
3-Nitroaniline	ND	8.6	mg/Kg dry	10		SW-846 8270D	7/13/11	7/19/11 11:30	BGL
4-Nitroaniline	ND	0.86	mg/Kg dry	1		SW-846 8270D	7/13/11	7/18/11 21:46	BGL
4-Nitroaniline	ND	8.6	mg/Kg dry	10		SW-846 8270D	7/13/11	7/19/11 11:30	BGL
Nitrobenzene	ND	0.86	mg/Kg dry	1		SW-846 8270D	7/13/11	7/18/11 21:46	BGL
Nitrobenzene	ND	8.6	mg/Kg dry	10		SW-846 8270D	7/13/11	7/19/11 11:30	BGL
2-Nitrophenol	ND	0.86	mg/Kg dry	1		SW-846 8270D	7/13/11	7/18/11 21:46	BGL
2-Nitrophenol	ND	8.6	mg/Kg dry	10		SW-846 8270D	7/13/11	7/19/11 11:30	BGL
4-Nitrophenol	ND	1.7	mg/Kg dry	1		SW-846 8270D	7/13/11	7/18/11 21:46	BGL
4-Nitrophenol	ND	17	mg/Kg dry	10		SW-846 8270D	7/13/11	7/19/11 11:30	BGL
N-Nitrosodipbenylamine	ND	0.86	mg/Kg dry	1		SW-846 8270D	7/13/11	7/18/11 21:46	BGL
N-Nitrosodiphenylamine	ND	8.6	mg/Kg dry	10		SW-846 8270D	7/13/11	7/19/11 11:30	BGL
N-Nitrosodi-n-propylamine	ND	0.86	mg/Kg dry	1		SW-846 8270D	7/13/11	7/18/11 21:46	BGL
N-Nitrosodi-n-propylamine	ND	8.6	mg/Kg dry	10		SW-846 8270D	7/13/11	7/19/11 11:30	BGL
Pentachloronitrobenzene	ND	0.86	mg/Kg dry	1	V-16	SW-846 8270D	7/13/11	7/18/11 21:46	BGL
Pentachloronitrobenzene	ND	8.6	mg/Kg dry	10	V-16	SW-846 8270D	7/13/11	7/19/11 11:30	BGL
Pentachlorophenol	ND	0.86	mg/Kg dry	1		SW-846 8270D	7/13/11	7/18/11 21:46	BGL
Pentachlorophenol	ND	8.6	mg/Kg dry	10		SW-846 8270D	7/13/11	7/19/11 11:30	BGL
Phenanthrene	66	0.43	mg/Kg dry	1	E	SW-846 8270D	7/13/11	7/18/11 21:46	BGL
Phenanthrene	62	4.3	mg/Kg dry	10		SW-846 8270D	7/13/11	7/19/11 11:30	BGL
Phenol	ND	0.86	mg/Kg dry	1		SW-846 8270D	7/13/11	7/18/11 21:46	BGL
Phenol	ND	8.6	mg/Kg dry	10		SW-846 8270D	7/13/11	7/19/11 11:30	BGL
Pyrene	27	0.43	mg/Kg dry	1	E	SW-846 8270D	7/13/11	7/18/11 21:46	BGL
Pyrene	39	4.3	mg/Kg dry	10		SW-846 8270D	7/13/11	7/19/11 11:30	BGL
Pyridine	ND	0.86	mg/Kg dry	1		SW-846 8270D	7/13/11	7/18/11 21:46	BGL
Pyridine	ND	8.6	mg/Kg dry	10		SW-846 8270D	7/13/11	7/19/11 11:30	BGL
1,2,4,5-Tetrachlorobenzene	ND	0.86	mg/Kg dry	1		SW-846 8270D	7/13/11	7/18/11 21:46	BGL
1,2,4,5-Tetrachlorobenzene	ND	8.6	mg/Kg dry	10		SW-846 8270D	7/13/11	7/19/11 11:30	BGL
1,2,4-Trichlorobenzene	ND	0.86	mg/Kg dry	1		SW-846 8270D	7/13/11	7/18/11 21:46	BGL
1,2,4-Trichlorobenzene	ND	8.6	mg/Kg dry	10		SW-846 8270D	7/13/11	7/19/11 11:30	BGL
2,4,5-Trichlorophenol	ND	0.86	mg/Kg dry	1		SW-846 8270D	7/13/11	7/18/11 21:46	BGL
2,4,5-Trichlorophenol	ND	8.6	mg/Kg dry	10		SW-846 8270D	7/13/11	7/19/11 11:30	BGL
2,4,6-Trichloropbenol	ND	0.86	mg/Kg dry	1		SW-846 8270D	7/13/11	7/18/11 21:46	BGL

con-test® ANALYTICAL LABORATORY
39 Spruce Street * East Longmeadow, MA 01028 * FAX 413/525-6405 * TEL. 413/525-2332

Project Location: Hartford, CT - Brainard Airport Sample Description: Work Order: 11G0202

Date Received: 7/8/2011

Field Sample #: GP-13 2-4ft

Sample ID: 11G0202-13 Start Date/Time: 7/7/2011 10:15:00AM

Sample Matrix: Soil Stop Date/Time: 7/7/2011 10:17:00AM

Semivolatile Organic Compounds by GC/MS

Analyte	Results	RL	Units	Dilution	Flag	Method	Date Prepared	Date/Time Analyzed	Analyst
2,4,6-Trichlorophenol	ND	8.6	mg/Kg dry	10		SW-846 8270D	7/13/11	7/19/11 11:30	BGL

Surrogates	% Recovery	Recovery Limits	Flag	
2-Fluorophenol	70.1	30-130		7/18/11 21:46
2-Fluorophenol	*	30-130	S-01	7/19/11 11:30
Phenol-d6	72.9	30-130		7/18/11 21:46
Phenol-d6	*	30-130	S-01	7/19/11 11:30
Nitrobenzene-d5	66.1	30-130		7/18/11 21:46
Nitrobenzene-d5	*	30-130	S-01	7/19/11 11:30
2-Fluorobiphenyl	67.5	30-130		7/18/11 21:46
2-Fluorohiphenyl	*	30-130	S-01	7/19/11 11:30
2,4,6-Tribromophenol	70.1	30-130		7/18/11 21:46
2,4,6-Trihromophenol	*	30-130	S-01	7/19/11 11:30
Terphenyl-d14	43.2	30-130		7/18/11 21:46
Terphenyl-d14	*	30-130	S-01	7/19/11 11:30

con-test® ANALYTICAL LABORATORY
39 Spruce Street * East Longmeadow, MA 01028 * FAX 413/525-6405 * TEL. 413/525-2332

Project Location: Hartford, CT - Brainard Airport | Sample Description: | Work Order: 11G0202

Date Received: 7/8/2011

Field Sample #: GP-13 2-4ft

Sample ID: 11G0202-13 | Start Date/Time: 7/7/2011 10:15:00AM

Sample Matrix: Soil | Stop Date/Time: 7/7/2011 10:17:00AM

Polychlorinated Biphenyls By GC/ECD

Analyte	Results	RL	Units	Dilution	Flag	Method	Date Prepared	Date/Time Analyzed	Analyst
Aroclor-1016 [1]	ND	0.12	mg/Kg dry	1		SW-846 8082A	7/13/11	7/16/11 11:41	PJG
Aroclor-1221 [1]	ND	0.12	mg/Kg dry	1		SW-846 8082A	7/13/11	7/16/11 11:41	PJG
Aroclor-1232 [1]	ND	0.12	mg/Kg dry	1		SW-846 8082A	7/13/11	7/16/11 11:41	PJG
Aroclor-1242 [1]	ND	0.12	mg/Kg dry	1		SW-846 8082A	7/13/11	7/16/11 11:41	PJG
Aroclor-1248 [1]	ND	0.12	mg/Kg dry	1		SW-846 8082A	7/13/11	7/16/11 11:41	PJG
Aroclor-1254 [1]	ND	0.12	mg/Kg dry	1		SW-846 8082A	7/13/11	7/16/11 11:41	PJG
Aroclor-1260 [1]	ND	0.12	mg/Kg dry	1		SW-846 8082A	7/13/11	7/16/11 11:41	PJG
Aroclor-1262 [1]	ND	0.12	mg/Kg dry	1		SW-846 8082A	7/13/11	7/16/11 11:41	PJG
Aroclor-1268 [1]	ND	0.12	mg/Kg dry	1		SW-846 8082A	7/13/11	7/16/11 11:41	PJG

Surrogates	% Recovery	Recovery Limits	Flag	
Decachlorobiphenyl [1]	67.3	30-150		7/16/11 11:41
Decachlorobiphenyl [2]	76.8	30-150		7/16/11 11:41
Tetrachloro-m-xylene [1]	103	30-150		7/16/11 11:41
Tetrachloro-m-xylene [2]	74.1	30-150		7/16/11 11:41

con-test® ANALYTICAL LABORATORY
39 Spruce Street * East Longmeadow, MA 01028 * FAX 413/525-6405 * TEL. 413/525-2332

Project Location: Hartford, CT - Brainard Airport Sample Description: Work Order: 11G0202

Date Received: 7/8/2011

Field Sample #: GP-13 2-4ft

Sample ID: 11G0202-13 Start Date/Time: 7/7/2011 10:15:00AM

Sample Matrix: Soil Stop Date/Time: 7/7/2011 10:17:00AM

Petroleum Hydrocarbons Analyses

Analyte	Results	RL	Units	Dilution	Flag	Method	Date Prepared	Date/Time Analyzed	Analyst
CT ETPH	68	13	mg/Kg dry	1		CTDEP ETPH	7/9/11	7/12/11 1:50	CJM

Surrogates	% Recovery	Recovery Limits	Flag	
o-Terphenyl	53.8	50-150		7/12/11 1:50

con-test® ANALYTICAL LABORATORY
39 Spruce Street * East Longmeadow, MA 01028 * FAX 413/525-6405 * TEL. 413/525-2332

Project Location: Hartford, CT - Brainard Airport
Sample Description:
Work Order: 11G0202

Date Received: 7/8/2011

Field Sample #: GP-13 2-4ft

Sample ID: 11G0202-13

Start Date/Time: 7/7/2011 10:15:00AM

Sample Matrix: Soil

Stop Date/Time: 7/7/2011 10:17:00AM

Metals Analyses (Total)

Analyte	Results	RL	Units	Dilution	Flag	Method	Date Prepared	Date/Time Analyzed	Analyst
Arsenic	ND	3.3	mg/Kg dry	1		SW-846 6010C	7/11/11	7/12/11 17:30	KSH
Barium	93	3.3	mg/Kg dry	1		SW-846 6010C	7/11/11	7/12/11 17:30	KSH
Cadmium	ND	0.33	mg/Kg dry	1		SW-846 6010C	7/11/11	7/12/11 17:30	KSH
Chromium	25	0.65	mg/Kg dry	1		SW-846 6010C	7/11/11	7/12/11 17:30	KSH
Lead	140	0.98	mg/Kg dry	1		SW-846 6010C	7/11/11	7/12/11 17:30	KSH
Mercury	0.49	0.030	mg/Kg dry	1		SW-846 7471B	7/11/11	7/12/11 15:29	CWB
Selenium	ND	6.5	mg/Kg dry	1		SW-846 6010C	7/11/11	7/12/11 17:30	KSH
Silver	ND	0.65	mg/Kg dry	1		SW-846 6010C	7/11/11	7/12/11 17:30	KSH

con-test® ANALYTICAL LABORATORY
39 Spruce Street * East Longmeadow, MA 01028 * FAX 413/525-6405 * TEL. 413/525-2332

Project Location: Hartford, CT - Brainard Airport Sample Description: Work Order: 11G0202

Date Received: 7/8/2011

Field Sample #: GP-13 2-4ft

Sample ID: 11G0202-13 Start Date/Time: 7/7/2011 10:15:00AM

Sample Matrix: Soil Stop Date/Time: 7/7/2011 10:17:00AM

Conventional Chemistry Parameters by EPA/APHA/SW-846 Methods (Total)

Analyte	Results	RL	Units	Dilution	Flag	Method	Date Prepared	Date/Time Analyzed	Analyst
% Solids	79.5		% Wt	1		SM 2540G	7/11/11	7/14/11 10:09	NH

con-test® ANALYTICAL LABORATORY
39 Spruce Street * East Longmeadow, MA 01028 * FAX 413/525-6405 * TEL. 413/525-2332

Project Location: Hartford, CT - Brainard Airport Sample Description: Work Order: 11G0202

Date Received: 7/8/2011

Field Sample #: GP-13 2-4ft

Sample ID: 11G0202-13 Start Date/Time: 7/7/2011 10:15:00AM

Sample Matrix: Soil Stop Date/Time: 7/7/2011 10:17:00AM

SPLP - Metals Analyses

Analyte	Results	RL	Units	Dilution	Flag	Method	Date Prepared	Date/Time Analyzed	Analyst
Arsenic	3.6	2.0	µg/L	5		SW-846 6020A	7/15/11	7/15/11 14:59	KSH
Barium	1200	50	µg/L	5		SW-846 6020A	7/15/11	7/15/11 14:59	KSH
Cadmium	4.7	2.5	µg/L	5		SW-846 6020A	7/15/11	7/15/11 14:59	KSH
Chromium	6.2	5.0	µg/L	5		SW-846 6020A	7/15/11	7/15/11 14:59	KSH
Lead	200	5.0	µg/L	5		SW-846 6020A	7/15/11	7/15/11 14:59	KSH
Mercury	ND	0.00010	mg/L	1		SW-846 7470A	7/14/11	7/15/11 14:07	CWB
Selenium	ND	25	µg/L	5		SW-846 6020A	7/15/11	7/15/11 14:59	KSH
Silver	ND	2.5	µg/L	5		SW-846 6020A	7/15/11	7/15/11 14:59	KSH

con-test®
ANALYTICAL LABORATORY

39 Spruce Street * East Longmeadow, MA 01028 * FAX 413/525-6405 * TEL. 413/525-2332

Project Location: Hartford, CT - Brainard Airport | Sample Description: | Work Order: 11G0202

Date Received: 7/8/2011

Field Sample #: GP-14 1-3ft

Sample ID: 11G0202-14 | Start Date/Time: 7/7/2011 9:35:00AM

Sample Matrix: Soil | Ston Date/Time: 7/7/2011 9:37:00AM

Volatile Organic Compounds by GC/MS

Analyte	Results	RL	Units	Dilution	Flag	Method	Date Prepared	Date/Time Analyzed	Analyst
Acetone	ND	0.11	mg/Kg dry	1		SW-846 8260C	7/13/11	7/13/11 12:11	MFF
Acrylonitrile	ND	0.0067	mg/Kg dry	1		SW-846 8260C	7/13/11	7/13/11 12:11	MFF
Benzene	ND	0.0022	mg/Kg dry	1		SW-846 8260C	7/13/11	7/13/11 12:11	MFF
Bromobenzene	ND	0.0022	mg/Kg dry	1		SW-846 8260C	7/13/11	7/13/11 12:11	MFF
Bromodichloromethane	ND	0.0022	mg/Kg dry	1		SW-846 8260C	7/13/11	7/13/11 12:11	MFF
Bromoform	ND	0.0022	mg/Kg dry	1		SW-846 8260C	7/13/11	7/13/11 12:11	MFF
Bromomethane	ND	0.011	mg/Kg dry	1		SW-846 8260C	7/13/11	7/13/11 12:11	MFF
2-Butanone (MEK)	ND	0.045	mg/Kg dry	1		SW-846 8260C	7/13/11	7/13/11 12:11	MFF
n-Butylbenzene	ND	0.0022	mg/Kg dry	1		SW-846 8260C	7/13/11	7/13/11 12:11	MFF
sec-Butylbenzene	ND	0.0022	mg/Kg dry	1		SW-846 8260C	7/13/11	7/13/11 12:11	MFF
tert-Butylbenzene	ND	0.0022	mg/Kg dry	1		SW-846 8260C	7/13/11	7/13/11 12:11	MFF
Carbon Disulfide	ND	0.0067	mg/Kg dry	1		SW-846 8260C	7/13/11	7/13/11 12:11	MFF
Carbon Tetrachloride	ND	0.0045	mg/Kg dry	1		SW-846 8260C	7/13/11	7/13/11 12:11	MFF
Chlorobenzene	ND	0.0022	mg/Kg dry	1		SW-846 8260C	7/13/11	7/13/11 12:11	MFF
Chlorodibromomethane	ND	0.0011	mg/Kg dry	1		SW-846 8260C	7/13/11	7/13/11 12:11	MFF
Chloroethane	ND	0.022	mg/Kg dry	1		SW-846 8260C	7/13/11	7/13/11 12:11	MFF
Chloroform	ND	0.0045	mg/Kg dry	1		SW-846 8260C	7/13/11	7/13/11 12:11	MFF
Chloromethane	ND	0.011	mg/Kg dry	1		SW-846 8260C	7/13/11	7/13/11 12:11	MFF
2-Chlorotoluene	ND	0.0022	mg/Kg dry	1		SW-846 8260C	7/13/11	7/13/11 12:11	MFF
4-Chlorotoluene	ND	0.0022	mg/Kg dry	1		SW-846 8260C	7/13/11	7/13/11 12:11	MFF
1,2-Dibromo-3-chloropropane (DBCP)	ND	0.0022	mg/Kg dry	1		SW-846 8260C	7/13/11	7/13/11 12:11	MFF
1,2-Dibromoethane (EDB)	ND	0.0011	mg/Kg dry	1		SW-846 8260C	7/13/11	7/13/11 12:11	MFF
Dibromomethane	ND	0.0022	mg/Kg dry	1		SW-846 8260C	7/13/11	7/13/11 12:11	MFF
1,2-Dichlorobenzene	ND	0.0022	mg/Kg dry	1		SW-846 8260C	7/13/11	7/13/11 12:11	MFF
1,3-Dichlorobenzene	ND	0.0022	mg/Kg dry	1		SW-846 8260C	7/13/11	7/13/11 12:11	MFF
1,4-Dichlorobenzene	ND	0.0022	mg/Kg dry	1		SW-846 8260C	7/13/11	7/13/11 12:11	MFF
trans-1,4-Dichloro-2-butene	ND	0.0045	mg/Kg dry	1		SW-846 8260C	7/13/11	7/13/11 12:11	MFF
Dichlorodifluoromethane (Freon 12)	ND	0.022	mg/Kg dry	1	L-03, V-05	SW-846 8260C	7/13/11	7/13/11 12:11	MFF
1,1-Dichloroethane	ND	0.0022	mg/Kg dry	1		SW-846 8260C	7/13/11	7/13/11 12:11	MFF
1,2-Dichloroethane	ND	0.0022	mg/Kg dry	1		SW-846 8260C	7/13/11	7/13/11 12:11	MFF
1,1-Dichloroethylene	ND	0.0045	mg/Kg dry	1		SW-846 8260C	7/13/11	7/13/11 12:11	MFF
cis-1,2-Dichloroethylene	ND	0.0022	mg/Kg dry	1		SW-846 8260C	7/13/11	7/13/11 12:11	MFF
trans-1,2-Dichloroethylene	ND	0.0022	mg/Kg dry	1		SW-846 8260C	7/13/11	7/13/11 12:11	MFF
1,2-Dichloropropane	ND	0.0022	mg/Kg dry	1		SW-846 8260C	7/13/11	7/13/11 12:11	MFF
1,3-Dichloropropane	ND	0.0011	mg/Kg dry	1		SW-846 8260C	7/13/11	7/13/11 12:11	MFF
2,2-Dichloropropane	ND	0.0022	mg/Kg dry	1		SW-846 8260C	7/13/11	7/13/11 12:11	MFF
1,1-Dichloropropene	ND	0.0022	mg/Kg dry	1		SW-846 8260C	7/13/11	7/13/11 12:11	MFF
cis-1,3-Dichloropropene	ND	0.0011	mg/Kg dry	1		SW-846 8260C	7/13/11	7/13/11 12:11	MFF
trans-1,3-Dichloropropene	ND	0.0011	mg/Kg dry	1		SW-846 8260C	7/13/11	7/13/11 12:11	MFF
Ethylbenzene	ND	0.0022	mg/Kg dry	1		SW-846 8260C	7/13/11	7/13/11 12:11	MFF
Hexachlorobutadiene	ND	0.0022	mg/Kg dry	1		SW-846 8260C	7/13/11	7/13/11 12:11	MFF
2-Hexanone (MBK)	ND	0.022	mg/Kg dry	1		SW-846 8260C	7/13/11	7/13/11 12:11	MFF
Isopropylbenzene (Cumene)	ND	0.0022	mg/Kg dry	1		SW-846 8260C	7/13/11	7/13/11 12:11	MFF

con-test® ANALYTICAL LABORATORY
39 Spruce Street * East Longmeadow, MA 01028 * FAX 413/525-6405 * TEL. 413/525-2332

Project Locatioo: Hartford, CT - Brainard Airport | Sample Description: | Work Order: 11G0202

Date Received: 7/8/2011

Field Sample #: GP-14 1-3ft

Sample ID: 11G0202-14 | Start Date/Time: 7/7/2011 9:35:00AM

Sample Matrix: Soil | Stop Date/Time: 7/7/2011 9:37:00AM

Volatile Organic Compounds by GC/MS

Analyte	Results	RL	Units	Dilution	Flag	Method	Date Prepared	Date/Time Analyzed	Analyst
p-Isopropyltoluene (p-Cymene)	ND	0.0022	mg/Kg dry	1		SW-846 8260C	7/13/11	7/13/11 12:11	MFF
Methyl tert-Butyl Ether (MTBE)	ND	0.0045	mg/Kg dry	1		SW-846 8260C	7/13/11	7/13/11 12:11	MFF
Methyleoe Chloride	ND	0.022	mg/Kg dry	1		SW-846 8260C	7/13/11	7/13/11 12:11	MFF
4-Methyl-2-pentanone (MIBK)	ND	0.022	mg/Kg dry	1		SW-846 8260C	7/13/11	7/13/11 12:11	MFF
Naphthalene	ND	0.0045	mg/Kg dry	1		SW-846 8260C	7/13/11	7/13/11 12:11	MFF
n-Propylbenzene	ND	0.0022	mg/Kg dry	1		SW-846 8260C	7/13/11	7/13/11 12:11	MFF
Styrene	ND	0.0022	mg/Kg dry	1		SW-846 8260C	7/13/11	7/13/11 12:11	MFF
1,1,1,2-Tetrachloroethane	ND	0.0022	mg/Kg dry	1		SW-846 8260C	7/13/11	7/13/11 12:11	MFF
1,1,2,2-Tetrachloroethane	ND	0.0011	mg/Kg dry	1		SW-846 8260C	7/13/11	7/13/11 12:11	MFF
Tetrachloroethylene	ND	0.0022	mg/Kg dry	1		SW-846 8260C	7/13/11	7/13/11 12:11	MFF
Tetrahydrofuran	ND	0.011	mg/Kg dry	1	V-16	SW-846 8260C	7/13/11	7/13/11 12:11	MFF
Toluene	ND	0.0022	mg/Kg dry	1		SW-846 8260C	7/13/11	7/13/11 12:11	MFF
1,2,3-Trichlorobenzene	ND	0.0022	mg/Kg dry	1		SW-846 8260C	7/13/11	7/13/11 12:11	MFF
1,2,4-Trichlorobenzene	ND	0.0022	mg/Kg dry	1		SW-846 8260C	7/13/11	7/13/11 12:11	MFF
1,1,1-Trichloroethane	ND	0.0022	mg/Kg dry	1		SW-846 8260C	7/13/11	7/13/11 12:11	MFF
1,1,2-Trichloroethane	ND	0.0022	mg/Kg dry	1		SW-846 8260C	7/13/11	7/13/11 12:11	MFF
Trichloroethylene	ND	0.0022	mg/Kg dry	1		SW-846 8260C	7/13/11	7/13/11 12:11	MFF
Trichlorofluoromethane (Freon 11)	ND	0.011	mg/Kg dry	1		SW-846 8260C	7/13/11	7/13/11 12:11	MFF
1,2,3-Trichloropropane	ND	0.0022	mg/Kg dry	1		SW-846 8260C	7/13/11	7/13/11 12:11	MFF
1,1,2-Trichloro-1,2,2-trifluoroethane (Freon 113)	ND	0.011	mg/Kg dry	1		SW-846 8260C	7/13/11	7/13/11 12:11	MFF
1,2,4-Trimethylhenzene	ND	0.0022	mg/Kg dry	1		SW-846 8260C	7/13/11	7/13/11 12:11	MFF
1,3,5-Trimethylbenzene	ND	0.0022	mg/Kg dry	1		SW-846 8260C	7/13/11	7/13/11 12:11	MFF
Vinyl Chloride	ND	0.011	mg/Kg dry	1		SW-846 8260C	7/13/11	7/13/11 12:11	MFF
m+p Xylene	ND	0.0045	mg/Kg dry	1		SW-846 8260C	7/13/11	7/13/11 12:11	MFF
o-Xylene	ND	0.0022	mg/Kg dry	1		SW-846 8260C	7/13/11	7/13/11 12:11	MFF

Surrogates	% Recovery	Recovery Limits	Flag	
1,2-Dichloroethane-d4	97.8	70-130		7/13/11 12:11
Tolueoe-d8	101	70-130		7/13/11 12:11
4-Bromofluorohenzene	97.3	70-130		7/13/11 12:11

con-test® ANALYTICAL LABORATORY
39 Spruce Street * East Longmeadow, MA 01028 * FAX 413/525-6405 * TEL. 413/525-2332

Project Location: Hartford, CT - Brainard Airport Sample Description: Work Order: 11G0202

Date Received: 7/8/2011

Field Sample #: GP-14 1-3ft

Samnle ID: 11G0202-14 Start Date/Time: 7/7/2011 9:35:00AM

Sample Matrix: Soil Stop Date/Time: 7/7/2011 9:37:00AM

Semivolatile Organic Compounds by GC/MS

Analyte	Results	RL	Units	Dilution	Flag	Method	Date Prepared	Date/Time Analyzed	Analyst
Acenaphthene	ND	0.19	mg/Kg dry	1		SW-846 8270D	7/13/11	7/19/11 8:21	BGL
Acenaphthylene	ND	0.19	mg/Kg dry	1		SW-846 8270D	7/13/11	7/19/11 8:21	BGL
Aniline	ND	0.39	mg/Kg dry	1		SW-846 8270D	7/13/11	7/19/11 8:21	BGL
Anthracene	ND	0.19	mg/Kg dry	1		SW-846 8270D	7/13/11	7/19/11 8:21	BGL
Benzo(a)anthracene	ND	0.19	mg/Kg dry	1		SW-846 8270D	7/13/11	7/19/11 8:21	BGL
Benzo(a)pyrene	ND	0.19	mg/Kg dry	1		SW-846 8270D	7/13/11	7/19/11 8:21	BGL
Benzo(b)fluoranthene	ND	0.19	mg/Kg dry	1		SW-846 8270D	7/13/11	7/19/11 8:21	BGL
Benzo(g,h,i)perylene	ND	0.19	mg/Kg dry	1		SW-846 8270D	7/13/11	7/19/11 8:21	BGL
Benzo(k)fluoranthene	ND	0.19	mg/Kg dry	1		SW-846 8270D	7/13/11	7/19/11 8:21	BGL
Bis(2-chloroethoxy)methane	ND	0.39	mg/Kg dry	1		SW-846 8270D	7/13/11	7/19/11 8:21	BGL
Bis(2-chloroethyl)ether	ND	0.39	mg/Kg dry	1		SW-846 8270D	7/13/11	7/19/11 8:21	BGL
Bis(2-chloroisopropyl)ether	ND	0.39	mg/Kg dry	1		SW-846 8270D	7/13/11	7/19/11 8:21	BGL
Bis(2-Ethylhexyl)phthalate	ND	0.39	mg/Kg dry	1		SW-846 8270D	7/13/11	7/19/11 8:21	BGL
4-Bromophenylphenylether	ND	0.39	mg/Kg dry	1		SW-846 8270D	7/13/11	7/19/11 8:21	BGL
Butylbenzylphthalate	ND	0.75	mg/Kg dry	1		SW-846 8270D	7/13/11	7/19/11 8:21	BGL
Carbazole	ND	0.19	mg/Kg dry	1		SW-846 8270D	7/13/11	7/19/11 8:21	BGL
4-Chloroaniline	ND	0.75	mg/Kg dry	1		SW-846 8270D	7/13/11	7/19/11 8:21	BGL
4-Chloro-3-methylphenol	ND	0.75	mg/Kg dry	1		SW-846 8270D	7/13/11	7/19/11 8:21	BGL
2-Chloronaphthalene	ND	0.39	mg/Kg dry	1		SW-846 8270D	7/13/11	7/19/11 8:21	BGL
2-Chlorophenol	ND	0.39	mg/Kg dry	1		SW-846 8270D	7/13/11	7/19/11 8:21	BGL
4-Chlorophenylphenylether	ND	0.39	mg/Kg dry	1		SW-846 8270D	7/13/11	7/19/11 8:21	BGL
Chrysene	ND	0.19	mg/Kg dry	1		SW-846 8270D	7/13/11	7/19/11 8:21	BGL
Dibenz(a,h)anthracene	ND	0.19	mg/Kg dry	1		SW-846 8270D	7/13/11	7/19/11 8:21	BGL
Dibenzofuran	ND	0.39	mg/Kg dry	1		SW-846 8270D	7/13/11	7/19/11 8:21	BGL
Di-n-hutylphthalate	ND	0.39	mg/Kg dry	1		SW-846 8270D	7/13/11	7/19/11 8:21	BGL
3,3-Dichlorobenzidine	ND	0.19	mg/Kg dry	1		SW-846 8270D	7/13/11	7/19/11 8:21	BGL
2,4-Dichlorophenol	ND	0.39	mg/Kg dry	1		SW-846 8270D	7/13/11	7/19/11 8:21	BGL
Diethylphthalate	ND	0.39	mg/Kg dry	1		SW-846 8270D	7/13/11	7/19/11 8:21	BGL
2,4-Dimethylphenol	ND	0.39	mg/Kg dry	1		SW-846 8270D	7/13/11	7/19/11 8:21	BGL
Dimethylphthalate	ND	0.75	mg/Kg dry	1		SW-846 8270D	7/13/11	7/19/11 8:21	BGL
4,6-Dinitro-2-methylphenol	ND	0.39	mg/Kg dry	1	V-04, V-20	SW-846 8270D	7/13/11	7/19/11 8:21	BGL
2,4-Dinitrophenol	ND	0.75	mg/Kg dry	1	V-04, V-20	SW-846 8270D	7/13/11	7/19/11 8:21	BGL
2,4-Dinitrotoluene	ND	0.39	mg/Kg dry	1		SW-846 8270D	7/13/11	7/19/11 8:21	BGL
2,6-Dinitrotoluene	ND	0.39	mg/Kg dry	1		SW-846 8270D	7/13/11	7/19/11 8:21	BGL
Di-n-octylphthalate	ND	0.75	mg/Kg dry	1		SW-846 8270D	7/13/11	7/19/11 8:21	BGL
Fluoranthene	ND	0.19	mg/Kg dry	1		SW-846 8270D	7/13/11	7/19/11 8:21	BGL
Fluorene	ND	0.19	mg/Kg dry	1		SW-846 8270D	7/13/11	7/19/11 8:21	BGL
Hexachlorobenzene	ND	0.39	mg/Kg dry	1		SW-846 8270D	7/13/11	7/19/11 8:21	BGL
Hexachlorobutadiene	ND	0.39	mg/Kg dry	1		SW-846 8270D	7/13/11	7/19/11 8:21	BGL
Hexachlorocyclopentadiene	ND	0.75	mg/Kg dry	1		SW-846 8270D	7/13/11	7/19/11 8:21	BGL
Hexachloroethane	ND	0.39	mg/Kg dry	1		SW-846 8270D	7/13/11	7/19/11 8:21	BGL
Indeno(1,2,3-cd)pyrene	ND	0.19	mg/Kg dry	1		SW-846 8270D	7/13/11	7/19/11 8:21	BGL
Isophorone	ND	0.39	mg/Kg dry	1		SW-846 8270D	7/13/11	7/19/11 8:21	BGL

con-test® ANALYTICAL LABORATORY
39 Spruce Street * East Longmeadow, MA 01028 * FAX 413/525-6405 * TEL. 413/525-2332

Project Location: Hartford, CT - Brainard Airport | Sample Description: | Work Order: 11G0202

Date Received: 7/8/2011

Field Sample #: GP-14 1-3ft

Sample ID: 11G0202-14 | Start Date/Time: 7/7/2011 9:35:00 AM

Sample Matrix: Soil | Stop Date/Time: 7/7/2011 9:37:00 AM

Semivolatile Organic Compounds by GC/MS

Analyte	Results	RL	Units	Dilution	Flag	Method	Date Prepared	Date/Time Analyzed	Analyst
2-Methylnaphthalene	ND	0.19	mg/Kg dry	1		SW-846 8270D	7/13/11	7/19/11 8:21	BGL
2-Methylphenol	ND	0.39	mg/Kg dry	1		SW-846 8270D	7/13/11	7/19/11 8:21	BGL
3/4-Methylphenol	ND	0.39	mg/Kg dry	1		SW-846 8270D	7/13/11	7/19/11 8:21	BGL
Naphthalene	ND	0.19	mg/Kg dry	1		SW-846 8270D	7/13/11	7/19/11 8:21	BGL
2-Nitroaniline	ND	0.39	mg/Kg dry	1		SW-846 8270D	7/13/11	7/19/11 8:21	BGL
3-Nitroaniline	ND	0.39	mg/Kg dry	1		SW-846 8270D	7/13/11	7/19/11 8:21	BGL
4-Nitroaniline	ND	0.39	mg/Kg dry	1		SW-846 8270D	7/13/11	7/19/11 8:21	BGL
Nitrobenzene	ND	0.39	mg/Kg dry	1		SW-846 8270D	7/13/11	7/19/11 8:21	BGL
2-Nitrophenol	ND	0.39	mg/Kg dry	1		SW-846 8270D	7/13/11	7/19/11 8:21	BGL
4-Nitrophenol	ND	0.75	mg/Kg dry	1		SW-846 8270D	7/13/11	7/19/11 8:21	BGL
N-Nitrosodiphenylamine	ND	0.39	mg/Kg dry	1		SW-846 8270D	7/13/11	7/19/11 8:21	BGL
N-Nitrosodi-n-propylamine	ND	0.39	mg/Kg dry	1		SW-846 8270D	7/13/11	7/19/11 8:21	BGL
Pentachloronitrobenzene	ND	0.39	mg/Kg dry	1	V-16	SW-846 8270D	7/13/11	7/19/11 8:21	BGL
Pentachlorophenol	ND	0.39	mg/Kg dry	1		SW-846 8270D	7/13/11	7/19/11 8:21	BGL
Phenanthrene	ND	0.19	mg/Kg dry	1		SW-846 8270D	7/13/11	7/19/11 8:21	BGL
Phenol	ND	0.39	mg/Kg dry	1		SW-846 8270D	7/13/11	7/19/11 8:21	BGL
Pyrene	ND	0.19	mg/Kg dry	1		SW-846 8270D	7/13/11	7/19/11 8:21	BGL
Pyridine	ND	0.39	mg/Kg dry	1		SW-846 8270D	7/13/11	7/19/11 8:21	BGL
1,2,4,5-Tetrachlorobenzene	ND	0.39	mg/Kg dry	1		SW-846 8270D	7/13/11	7/19/11 8:21	BGL
1,2,4-Trichlorobenzene	ND	0.39	mg/Kg dry	1		SW-846 8270D	7/13/11	7/19/11 8:21	BGL
2,4,5-Trichlorophenol	ND	0.39	mg/Kg dry	1		SW-846 8270D	7/13/11	7/19/11 8:21	BGL
2,4,6-Trichlorophenol	ND	0.39	mg/Kg dry	1		SW-846 8270D	7/13/11	7/19/11 8:21	BGL

Surrogates	% Recovery	Recovery Limits	Flag		
2-Fluorophenol	77.1	30-130		7/19/11	8:21
Phenol-d6	78.9	30-130		7/19/11	8:21
Nitrobenzene-d5	70.4	30-130		7/19/11	8:21
2-Fluorobiphenyl	54.0	30-130		7/19/11	8:21
2,4,6-Tribromophenol	43.5	30-130		7/19/11	8:21
Terphenyl-d14	57.8	30-130		7/19/11	8:21

con-test®
ANALYTICAL LABORATORY
39 Spruce Street * East Longmeadow, MA 01028 * FAX 413/525-6405 * TEL. 413/525-2332

Project Location: Hartford, CT - Brainard Airport | Sample Description: | Work Order: 11G0202

Date Received: 7/8/2011

Field Sample #: GP-14 1-3ft

Sample ID: 11G0202-14 | Start Date/Time: 7/7/2011 9:35:00AM

Sample Matrix: Soil | Stop Date/Time: 7/7/2011 9:37:00AM

Polychlorinated Biphenyls By GC/ECD

Analyte	Results	RL	Units	Dilution	Flag	Method	Date Prepared	Date/Time Analyzed	Analyst
Aroclor-1016 [1]	ND	0.11	mg/Kg dry	1		SW-846 8082A	7/13/11	7/15/11 17:36	PJG
Aroclor-1221 [1]	ND	0.11	mg/Kg dry	1		SW-846 8082A	7/13/11	7/15/11 17:36	PJG
Aroclor-1232 [1]	ND	0.11	mg/Kg dry	1		SW-846 8082A	7/13/11	7/15/11 17:36	PJG
Aroclor-1242 [1]	ND	0.11	mg/Kg dry	1		SW-846 8082A	7/13/11	7/15/11 17:36	PJG
Aroclor-1248 [1]	ND	0.11	mg/Kg dry	1		SW-846 8082A	7/13/11	7/15/11 17:36	PJG
Aroclor-1254 [1]	ND	0.11	mg/Kg dry	1		SW-846 8082A	7/13/11	7/15/11 17:36	PJG
Aroclor-1260 [1]	ND	0.11	mg/Kg dry	1		SW-846 8082A	7/13/11	7/15/11 17:36	PJG
Aroclor-1262 [1]	ND	0.11	mg/Kg dry	1		SW-846 8082A	7/13/11	7/15/11 17:36	PJG
Aroclor-1268 [1]	ND	0.11	mg/Kg dry	1		SW-846 8082A	7/13/11	7/15/11 17:36	PJG

Surrogates	% Recovery	Recovery Limits	Flag	
Decachlorobiphenyl [1]	75.0	30-150		7/15/11 17:36
Decachlorobiphenyl [2]	74.6	30-150		7/15/11 17:36
Tetrachloro-m-xylene [1]	80.0	30-150		7/15/11 17:36
Tetrachloro-m-xylene [2]	84.5	30-150		7/15/11 17:36

con-test® ANALYTICAL LABORATORY
39 Spruce Street * East Longmeadow, MA 01028 * FAX 413/525-6405 * TEL. 413/525-2332

Project Location: Hartford, CT - Brainard Airport
Sample Description:
Work Order: 11G0202

Date Received: 7/8/2011

Field Sample #: GP-14 1-3ft

Sample ID: 11G0202-14
Start Date/Time: 7/7/2011 9:35:00AM

Sample Matrix: Soil
Stop Date/Time: 7/7/2011 9:37:00AM

Petroleum Hydrocarbons Analyses

Analyte	Results	RL	Units	Dilution	Flag	Method	Date Prepared	Date/Time Analyzed	Analyst
CT ETPH	59	11	mg/Kg dry	1		CTDEP ETPH	7/9/11	7/12/11 2:09	CJM

Surrogates	% Recovery	Recovery Limits	Flag	
o-Terphenyl	66.6	50-150		7/12/11 2:09

con-test® ANALYTICAL LABORATORY
39 Spruce Street * East Longmeadow, MA 01028 * FAX 413/525-6405 * TEL. 413/525-2332

Project Location: Hartford, CT - Brainard Airport Sample Description: Work Order: 11G0202

Date Received: 7/8/2011

Field Sample #: GP-14 1-3ft

Sample ID: 11G0202-14 Start Date/Time: 7/7/2011 9:35:00AM

Sample Matrix: Soil Stop Date/Time: 7/7/2011 9:37:00AM

Metals Analyses (Total)

Analyte	Results	RL	Units	Dilution	Flag	Method	Date Prepared	Date/Time Analyzed	Analyst
Arsenic	ND	2.9	mg/Kg dry	1		SW-846 6010C	7/11/11	7/12/11 17:35	KSH
Barium	58	2.9	mg/Kg dry	1		SW-846 6010C	7/11/11	7/12/11 17:35	KSH
Cadmium	0.34	0.29	mg/Kg dry	1		SW-846 6010C	7/11/11	7/12/11 17:35	KSH
Chromium	19	0.58	mg/Kg dry	1		SW-846 6010C	7/11/11	7/12/11 17:35	KSH
Lead	21	0.86	mg/Kg dry	1		SW-846 6010C	7/11/11	7/12/11 17:35	KSH
Mercury	0.17	0.028	mg/Kg dry	1		SW-846 7471B	7/11/11	7/12/11 15:30	CWB
Selenium	ND	5.8	mg/Kg dry	1		SW-846 6010C	7/11/11	7/12/11 17:35	KSH
Silver	ND	0.58	mg/Kg dry	1		SW-846 6010C	7/11/11	7/12/11 17:35	KSH

con-test® ANALYTICAL LABORATORY
39 Spruce Street * East Longmeadow, MA 01028 * FAX 413/525-6405 * TEL. 413/525-2332

Project Location: Hartford, CT - Brainard Airport
Sample Description:
Work Order: 11G0202

Date Received: 7/8/2011

Field Sample #: GP-14 1-3ft

Sample ID: 11G0202-14

Start Date/Time: 7/7/2011 9:35:00AM

Sample Matrix: Soil

Stop Date/Time: 7/7/2011 9:37:00AM

Conventional Chemistry Parameters by EPA/APHA/SW-846 Methods (Total)

Analyte	Results	RL	Units	Dilution	Flag	Method	Date Prepared	Date/Time Analyzed	Analyst
% Solids	88.0		% Wt	1		SM 2540G	7/11/11	7/14/11 10:09	NH

con-test® ANALYTICAL LABORATORY
39 Spruce Street * East Longmeadow, MA 01028 * FAX 413/525-6405 * TEL. 413/525-2332

Project Location: Hartford, CT - Brainard Airport Sample Description: Work Order: 11G0202

Date Received: 7/8/2011

Field Sample #: GP-14 1-3ft

Sample ID: 11G0202-14 Start Date/Time: 7/7/2011 9:35:00AM

Samole Matrix: Soil Stop Date/Time: 7/7/2011 9:37:00AM

SPLP - Metals Analyses

Analyte	Results	RL	Units	Dilution	Flag	Method	Date Prepared	Date/Time Analyzed	Analyst
Arsenic	3.9	2.0	µg/L	5		SW-846 6020A	7/15/11	7/15/11 15:02	KSH
Barium	1300	50	µg/L	5		SW-846 6020A	7/15/11	7/15/11 15:02	KSH
Cadmium	ND	2.5	µg/L	5		SW-846 6020A	7/15/11	7/15/11 15:02	KSH
Chromium	ND	5.0	µg/L	5		SW-846 6020A	7/15/11	7/15/11 15:02	KSH
Lead	17	5.0	µg/L	5		SW-846 6020A	7/15/11	7/15/11 15:02	KSH
Mercury	ND	0.00010	mg/L	1		SW-846 7470A	7/14/11	7/15/11 14:09	CWB
Selenium	ND	25	µg/L	5		SW-846 6020A	7/15/11	7/15/11 15:02	KSH
Silver	ND	2.5	µg/L	5		SW-846 6020A	7/15/11	7/15/11 15:02	KSH

con-test® ANALYTICAL LABORATORY
39 Spruce Street * East Longmeadow, MA 01028 * FAX 413/525-6405 * TEL. 413/525-2332

Project Location: Hartford, CT - Brainard Airport | Sample Description: | Work Order: 11G0202

Date Received: 7/8/2011

Field Sample #: GP-15 1-3ft

Sample ID: 11G0202-15 | Start Date/Time: 7/7/2011 7:40:00AM

Samole Matrix: Soil | Stop Date/Time: 7/7/2011 7:42:00AM

Volatile Organic Compounds by GC/MS

Analyte	Results	RL	Units	Dilution	Flag	Method	Date Prepared	Date/Time Analyzed	Analyst
Acetone	ND	0.11	mg/Kg dry	1		SW-846 8260C	7/13/11	7/13/11 12:37	MFF
Acrylonitrile	ND	0.0068	mg/Kg dry	1		SW-846 8260C	7/13/11	7/13/11 12:37	MFF
Benzene	ND	0.0023	mg/Kg dry	1		SW-846 8260C	7/13/11	7/13/11 12:37	MFF
Bromobenzene	ND	0.0023	mg/Kg dry	1		SW-846 8260C	7/13/11	7/13/11 12:37	MFF
Bromodichloromethane	ND	0.0023	mg/Kg dry	1		SW-846 8260C	7/13/11	7/13/11 12:37	MFF
Bromoform	ND	0.0023	mg/Kg dry	1		SW-846 8260C	7/13/11	7/13/11 12:37	MFF
Bromomethane	ND	0.011	mg/Kg dry	1		SW-846 8260C	7/13/11	7/13/11 12:37	MFF
2-Butanone (MEK)	ND	0.045	mg/Kg dry	1		SW-846 8260C	7/13/11	7/13/11 12:37	MFF
n-Butylbenzene	ND	0.0023	mg/Kg dry	1		SW-846 8260C	7/13/11	7/13/11 12:37	MFF
sec-Butylbenzene	ND	0.0023	mg/Kg dry	1		SW-846 8260C	7/13/11	7/13/11 12:37	MFF
tert-Butylbenzene	ND	0.0023	mg/Kg dry	1		SW-846 8260C	7/13/11	7/13/11 12:37	MFF
Carbon Disulfide	ND	0.0068	mg/Kg dry	1		SW-846 8260C	7/13/11	7/13/11 12:37	MFF
Carbon Tetrachloride	ND	0.0045	mg/Kg dry	1		SW-846 8260C	7/13/11	7/13/11 12:37	MFF
Chlorobenzene	ND	0.0023	mg/Kg dry	1		SW-846 8260C	7/13/11	7/13/11 12:37	MFF
Chlorodibromomethane	ND	0.0011	mg/Kg dry	1		SW-846 8260C	7/13/11	7/13/11 12:37	MFF
Chloroethane	ND	0.023	mg/Kg dry	1		SW-846 8260C	7/13/11	7/13/11 12:37	MFF
Chloroform	ND	0.0045	mg/Kg dry	1		SW-846 8260C	7/13/11	7/13/11 12:37	MFF
Chloromethane	ND	0.011	mg/Kg dry	1		SW-846 8260C	7/13/11	7/13/11 12:37	MFF
2-Chlorotoluene	ND	0.0023	mg/Kg dry	1		SW-846 8260C	7/13/11	7/13/11 12:37	MFF
4-Chlorotoluene	ND	0.0023	mg/Kg dry	1		SW-846 8260C	7/13/11	7/13/11 12:37	MFF
1,2-Dibromo-3-chloropropane (DBCP)	ND	0.0023	mg/Kg dry	1		SW-846 8260C	7/13/11	7/13/11 12:37	MFF
1,2-Dibromoethane (EDB)	ND	0.0011	mg/Kg dry	1		SW-846 8260C	7/13/11	7/13/11 12:37	MFF
Dibromomethane	ND	0.0023	mg/Kg dry	1		SW-846 8260C	7/13/11	7/13/11 12:37	MFF
1,2-Dichlorobenzene	ND	0.0023	mg/Kg dry	1		SW-846 8260C	7/13/11	7/13/11 12:37	MFF
1,3-Dichlorobenzene	ND	0.0023	mg/Kg dry	1		SW-846 8260C	7/13/11	7/13/11 12:37	MFF
1,4-Dichlorobenzene	ND	0.0023	mg/Kg dry	1		SW-846 8260C	7/13/11	7/13/11 12:37	MFF
trans-1,4-Dichloro-2-butene	ND	0.0045	mg/Kg dry	1		SW-846 8260C	7/13/11	7/13/11 12:37	MFF
Dichlorodifluoromethane (Freon 12)	ND	0.023	mg/Kg dry	1	L-03, V-05	SW-846 8260C	7/13/11	7/13/11 12:37	MFF
1,1-Dichloroethane	ND	0.0023	mg/Kg dry	1		SW-846 8260C	7/13/11	7/13/11 12:37	MFF
1,2-Dichloroethane	ND	0.0023	mg/Kg dry	1		SW-846 8260C	7/13/11	7/13/11 12:37	MFF
1,1-Dichloroethylene	ND	0.0045	mg/Kg dry	1		SW-846 8260C	7/13/11	7/13/11 12:37	MFF
cis-1,2-Dichloroethylene	ND	0.0023	mg/Kg dry	1		SW-846 8260C	7/13/11	7/13/11 12:37	MFF
trans-1,2-Dichloroethylene	ND	0.0023	mg/Kg dry	1		SW-846 8260C	7/13/11	7/13/11 12:37	MFF
1,2-Dichloropropane	ND	0.0023	mg/Kg dry	1		SW-846 8260C	7/13/11	7/13/11 12:37	MFF
1,3-Dichloropropane	ND	0.0011	mg/Kg dry	1		SW-846 8260C	7/13/11	7/13/11 12:37	MFF
2,2-Dichloropropane	ND	0.0023	mg/Kg dry	1		SW-846 8260C	7/13/11	7/13/11 12:37	MFF
1,1-Dichloropropene	ND	0.0023	mg/Kg dry	1		SW-846 8260C	7/13/11	7/13/11 12:37	MFF
cis-1,3-Dichloropropene	ND	0.0011	mg/Kg dry	1		SW-846 8260C	7/13/11	7/13/11 12:37	MFF
trans-1,3-Dichloropropene	ND	0.0011	mg/Kg dry	1		SW-846 8260C	7/13/11	7/13/11 12:37	MFF
Ethylbenzene	ND	0.0023	mg/Kg dry	1		SW-846 8260C	7/13/11	7/13/11 12:37	MFF
Hexachlorobutadiene	ND	0.0023	mg/Kg dry	1		SW-846 8260C	7/13/11	7/13/11 12:37	MFF
2-Hexanone (MBK)	ND	0.023	mg/Kg dry	1		SW-846 8260C	7/13/11	7/13/11 12:37	MFF
Isopropylbenzene (Cumene)	ND	0.0023	mg/Kg dry	1		SW-846 8260C	7/13/11	7/13/11 12:37	MFF

con-test® ANALYTICAL LABORATORY
39 Spruce Street * East Longmeadow, MA 01028 * FAX 413/525-6405 * TEL. 413/525-2332

Project Location: Hartford, CT - Brainard Airport | Sample Description: | Work Order: 11G0202

Date Received: 7/8/2011

Field Sample #: GP-15 1-3ft

Samule ID: 11G0202-15 | Start Date/Time: 7/7/2011 7:40:00AM

Samole Matrix: Soil | Stoo Date/Time: 7/7/2011 7:42:00AM

Volatile Organic Compounds by GC/MS

Analyte	Results	RL	Units	Dilution	Flag	Method	Date Prepared	Date/Time Analyzed	Analyst
p-Isopropyltoluene (p-Cymene)	ND	0.0023	mg/Kg dry	1		SW-846 8260C	7/13/11	7/13/11 12:37	MFF
Methyl tert-Butyl Ether (MTBE)	ND	0.0045	mg/Kg dry	1		SW-846 8260C	7/13/11	7/13/11 12:37	MFF
Methylene Chloride	ND	0.023	mg/Kg dry	1		SW-846 8260C	7/13/11	7/13/11 12:37	MFF
4-Methyl-2-pentanone (MIBK)	ND	0.023	mg/Kg dry	1		SW-846 8260C	7/13/11	7/13/11 12:37	MFF
Naphthalene	ND	0.0045	mg/Kg dry	1		SW-846 8260C	7/13/11	7/13/11 12:37	MFF
n-Propylbenzene	ND	0.0023	mg/Kg dry	1		SW-846 8260C	7/13/11	7/13/11 12:37	MFF
Styrene	ND	0.0023	mg/Kg dry	1		SW-846 8260C	7/13/11	7/13/11 12:37	MFF
1,1,1,2-Tetrachloroethane	ND	0.0023	mg/Kg dry	1		SW-846 8260C	7/13/11	7/13/11 12:37	MFF
1,1,2,2-Tetrachloroethane	ND	0.0011	mg/Kg dry	1		SW-846 8260C	7/13/11	7/13/11 12:37	MFF
Tetrachloroethylene	ND	0.0023	mg/Kg dry	1		SW-846 8260C	7/13/11	7/13/11 12:37	MFF
Tetrahydrofuran	ND	0.011	mg/Kg dry	1	V-16	SW-846 8260C	7/13/11	7/13/11 12:37	MFF
Toluene	ND	0.0023	mg/Kg dry	1		SW-846 8260C	7/13/11	7/13/11 12:37	MFF
1,2,3-Trichlorobenzene	ND	0.0023	mg/Kg dry	1		SW-846 8260C	7/13/11	7/13/11 12:37	MFF
1,2,4-Trichlorobenzene	ND	0.0023	mg/Kg dry	1		SW-846 8260C	7/13/11	7/13/11 12:37	MFF
1,1,1-Trichloroethane	ND	0.0023	mg/Kg dry	1		SW-846 8260C	7/13/11	7/13/11 12:37	MFF
1,1,2-Trichloroethane	ND	0.0023	mg/Kg dry	1		SW-846 8260C	7/13/11	7/13/11 12:37	MFF
Trichloroethylene	ND	0.0023	mg/Kg dry	1		SW-846 8260C	7/13/11	7/13/11 12:37	MFF
Trichlorofluoromethane (Freon 11)	ND	0.011	mg/Kg dry	1		SW-846 8260C	7/13/11	7/13/11 12:37	MFF
1,2,3-Trichloropropane	ND	0.0023	mg/Kg dry	1		SW-846 8260C	7/13/11	7/13/11 12:37	MFF
1,1,2-Trichloro-1,2,2-trifluoroethane (Freon 113)	ND	0.011	mg/Kg dry	1		SW-846 8260C	7/13/11	7/13/11 12:37	MFF
1,2,4-Trimethylbenzene	ND	0.0023	mg/Kg dry	1		SW-846 8260C	7/13/11	7/13/11 12:37	MFF
1,3,5-Trimethylbenzene	ND	0.0023	mg/Kg dry	1		SW-846 8260C	7/13/11	7/13/11 12:37	MFF
Vinyl Chloride	ND	0.011	mg/Kg dry	1		SW-846 8260C	7/13/11	7/13/11 12:37	MFF
m+p Xylene	ND	0.0045	mg/Kg dry	1		SW-846 8260C	7/13/11	7/13/11 12:37	MFF
o-Xylene	ND	0.0023	mg/Kg dry	1		SW-846 8260C	7/13/11	7/13/11 12:37	MFF

Surrogates	% Recovery	Recovery Limits	Flag	
1,2-Dichloroethane-d4	104	70-130		7/13/11 12:37
Toluene-d8	103	70-130		7/13/11 12:37
4-Bromofluorobenzene	104	70-130		7/13/11 12:37

con-test® ANALYTICAL LABORATORY
39 Spruce Street * East Longmeadow, MA 01028 * FAX 413/525-6405 * TEL. 413/525-2332

Project Location: Hartford, CT - Brainard Airport | Sample Description: | Work Order: 11G0202

Date Received: 7/8/2011

Field Sample #: GP-15 1-3ft

Sample ID: 11G0202-15 | Start Date/Time: 7/7/2011 7:40:00AM

Sample Matrix: Soil | Stop Date/Time: 7/7/2011 7:42:00AM

Semivolatile Organic Compounds by GC/MS

Analyte	Results	RL	Units	Dilution	Flag	Method	Date Prepared	Date/Time Analyzed	Analyst
Acenaphthene	ND	0.20	mg/Kg dry	1		SW-846 8270D	7/13/11	7/15/11 18:56	BGL
Acenaphthylene	ND	0.20	mg/Kg dry	1		SW-846 8270D	7/13/11	7/15/11 18:56	BGL
Aniline	ND	0.39	mg/Kg dry	1		SW-846 8270D	7/13/11	7/15/11 18:56	BGL
Anthracene	ND	0.20	mg/Kg dry	1		SW-846 8270D	7/13/11	7/15/11 18:56	BGL
Benzo(a)anthracene	ND	0.20	mg/Kg dry	1		SW-846 8270D	7/13/11	7/15/11 18:56	BGL
Benzo(a)pyrene	ND	0.20	mg/Kg dry	1		SW-846 8270D	7/13/11	7/15/11 18:56	BGL
Benzo(b)fluoranthene	ND	0.20	mg/Kg dry	1		SW-846 8270D	7/13/11	7/15/11 18:56	BGL
Benzo(g,h,i)perylene	ND	0.20	mg/Kg dry	1	V-04	SW-846 8270D	7/13/11	7/15/11 18:56	BGL
Benzo(k)fluoranthene	ND	0.20	mg/Kg dry	1		SW-846 8270D	7/13/11	7/15/11 18:56	BGL
Bis(2-chloroethoxy)methane	ND	0.39	mg/Kg dry	1		SW-846 8270D	7/13/11	7/15/11 18:56	BGL
Bis(2-chloroethyl)ether	ND	0.39	mg/Kg dry	1		SW-846 8270D	7/13/11	7/15/11 18:56	BGL
Bis(2-chloroisopropyl)ether	ND	0.39	mg/Kg dry	1		SW-846 8270D	7/13/11	7/15/11 18:56	BGL
Bis(2-Ethylhexyl)phthalate	ND	0.39	mg/Kg dry	1		SW-846 8270D	7/13/11	7/15/11 18:56	BGL
4-Bromophenylphenylether	ND	0.39	mg/Kg dry	1		SW-846 8270D	7/13/11	7/15/11 18:56	BGL
Butylbenzylphthalate	ND	0.76	mg/Kg dry	1		SW-846 8270D	7/13/11	7/15/11 18:56	BGL
Carbazole	ND	0.20	mg/Kg dry	1		SW-846 8270D	7/13/11	7/15/11 18:56	BGL
4-Chloroaniline	ND	0.76	mg/Kg dry	1		SW-846 8270D	7/13/11	7/15/11 18:56	BGL
4-Chloro-3-methylphenol	ND	0.76	mg/Kg dry	1		SW-846 8270D	7/13/11	7/15/11 18:56	BGL
2-Chloronaphthalene	ND	0.39	mg/Kg dry	1		SW-846 8270D	7/13/11	7/15/11 18:56	BGL
2-Chlorophenol	ND	0.39	mg/Kg dry	1		SW-846 8270D	7/13/11	7/15/11 18:56	BGL
4-Chlorophenylphenylether	ND	0.39	mg/Kg dry	1		SW-846 8270D	7/13/11	7/15/11 18:56	BGL
Chrysene	ND	0.20	mg/Kg dry	1		SW-846 8270D	7/13/11	7/15/11 18:56	BGL
Dibenz(a,h)anthracene	ND	0.20	mg/Kg dry	1		SW-846 8270D	7/13/11	7/15/11 18:56	BGL
Dibenzofuran	ND	0.39	mg/Kg dry	1		SW-846 8270D	7/13/11	7/15/11 18:56	BGL
Di-n-butylphthalate	ND	0.39	mg/Kg dry	1		SW-846 8270D	7/13/11	7/15/11 18:56	BGL
3,3-Dichlorobenzidine	ND	0.20	mg/Kg dry	1		SW-846 8270D	7/13/11	7/15/11 18:56	BGL
2,4-Dichlorophenol	ND	0.39	mg/Kg dry	1		SW-846 8270D	7/13/11	7/15/11 18:56	BGL
Diethylphthalate	ND	0.39	mg/Kg dry	1		SW-846 8270D	7/13/11	7/15/11 18:56	BGL
2,4-Dimethylphenol	ND	0.39	mg/Kg dry	1		SW-846 8270D	7/13/11	7/15/11 18:56	BGL
Dimethylphthalate	ND	0.76	mg/Kg dry	1		SW-846 8270D	7/13/11	7/15/11 18:56	BGL
4,6-Dinitro-2-methylphenol	ND	0.39	mg/Kg dry	1		SW-846 8270D	7/13/11	7/15/11 18:56	BGL
2,4-Dinitrophenol	ND	0.76	mg/Kg dry	1		SW-846 8270D	7/13/11	7/15/11 18:56	BGL
2,4-Dinitrotoluene	ND	0.39	mg/Kg dry	1		SW-846 8270D	7/13/11	7/15/11 18:56	BGL
2,6-Dinitrotoluene	ND	0.39	mg/Kg dry	1		SW-846 8270D	7/13/11	7/15/11 18:56	BGL
Di-n-octylphthalate	ND	0.76	mg/Kg dry	1		SW-846 8270D	7/13/11	7/15/11 18:56	BGL
Fluoranthene	ND	0.20	mg/Kg dry	1		SW-846 8270D	7/13/11	7/15/11 18:56	BGL
Fluorene	ND	0.20	mg/Kg dry	1		SW-846 8270D	7/13/11	7/15/11 18:56	BGL
Hexachlorobenzene	ND	0.39	mg/Kg dry	1		SW-846 8270D	7/13/11	7/15/11 18:56	BGL
Hexachlorobutadiene	ND	0.39	mg/Kg dry	1		SW-846 8270D	7/13/11	7/15/11 18:56	BGL
Hexachlorocyclopentadiene	ND	0.76	mg/Kg dry	1		SW-846 8270D	7/13/11	7/15/11 18:56	BGL
Hexachloroethane	ND	0.39	mg/Kg dry	1		SW-846 8270D	7/13/11	7/15/11 18:56	BGL
Indeno(1,2,3-cd)pyrene	ND	0.20	mg/Kg dry	1		SW-846 8270D	7/13/11	7/15/11 18:56	BGL
Isophorone	ND	0.39	mg/Kg dry	1		SW-846 8270D	7/13/11	7/15/11 18:56	BGL

con-test® ANALYTICAL LABORATORY
39 Spruce Street * East Longmeadow, MA 01028 * FAX 413/525-6405 * TEL. 413/525-2332

Project Location: Hartford, CT - Brainard Airport | Sample Description: | Work Order: 11G0202

Date Received: 7/8/2011

Field Sample #: GP-15 1-3ft

Sample ID: 11G0202-15 | Start Date/Time: 7/7/2011 7:40:00AM

Sample Matrix: Soil | Stop Date/Time: 7/7/2011 7:42:00AM

Semivolatile Organic Compounds by GC/MS

Analyte	Results	RL	Units	Dilution	Flag	Method	Date Prepared	Date/Time Analyzed	Analyst
2-Methylnaphthalene	ND	0.20	mg/Kg dry	1		SW-846 8270D	7/13/11	7/15/11 18:56	BGL
2-Methylphenol	ND	0.39	mg/Kg dry	1		SW-846 8270D	7/13/11	7/15/11 18:56	BGL
3/4-Methylphenol	ND	0.39	mg/Kg dry	1		SW-846 8270D	7/13/11	7/15/11 18:56	BGL
Naphthalene	ND	0.20	mg/Kg dry	1		SW-846 8270D	7/13/11	7/15/11 18:56	BGL
2-Nitroaniline	ND	0.39	mg/Kg dry	1		SW-846 8270D	7/13/11	7/15/11 18:56	BGL
3-Nitroaniline	ND	0.39	mg/Kg dry	1		SW-846 8270D	7/13/11	7/15/11 18:56	BGL
4-Nitroaniline	ND	0.39	mg/Kg dry	1		SW-846 8270D	7/13/11	7/15/11 18:56	BGL
Nitrobenzene	ND	0.39	mg/Kg dry	1		SW-846 8270D	7/13/11	7/15/11 18:56	BGL
2-Nitrophenol	ND	0.39	mg/Kg dry	1		SW-846 8270D	7/13/11	7/15/11 18:56	BGL
4-Nitrophenol	ND	0.76	mg/Kg dry	1		SW-846 8270D	7/13/11	7/15/11 18:56	BGL
N-Nitrosodiphenylamine	ND	0.39	mg/Kg dry	1		SW-846 8270D	7/13/11	7/15/11 18:56	BGL
N-Nitrosodi-n-propylamine	ND	0.39	mg/Kg dry	1		SW-846 8270D	7/13/11	7/15/11 18:56	BGL
Pentachloronitrobenzene	ND	0.39	mg/Kg dry	1	V-16	SW-846 8270D	7/13/11	7/15/11 18:56	BGL
Pentachlorophenol	ND	0.39	mg/Kg dry	1		SW-846 8270D	7/13/11	7/15/11 18:56	BGL
Phenanthrene	ND	0.20	mg/Kg dry	1		SW-846 8270D	7/13/11	7/15/11 18:56	BGL
Phenol	ND	0.39	mg/Kg dry	1		SW-846 8270D	7/13/11	7/15/11 18:56	BGL
Pyrene	0.23	0.20	mg/Kg dry	1		SW-846 8270D	7/13/11	7/15/11 18:56	BGL
Pyridine	ND	0.39	mg/Kg dry	1		SW-846 8270D	7/13/11	7/15/11 18:56	BGL
1,2,4,5-Tetrachlorobenzene	ND	0.39	mg/Kg dry	1		SW-846 8270D	7/13/11	7/15/11 18:56	BGL
1,2,4-Trichlorobenzene	ND	0.39	mg/Kg dry	1		SW-846 8270D	7/13/11	7/15/11 18:56	BGL
2,4,5-Trichlorophenol	ND	0.39	mg/Kg dry	1		SW-846 8270D	7/13/11	7/15/11 18:56	BGL
2,4,6-Trichlorophenol	ND	0.39	mg/Kg dry	1		SW-846 8270D	7/13/11	7/15/11 18:56	BGL

Surrogates	% Recovery	Recovery Limits	Flag	
2-Fluorophenol	69.8	30-130		7/15/11 18:56
Phenol-d6	64.0	30-130		7/15/11 18:56
Nitrobenzene-d5	57.0	30-130		7/15/11 18:56
2-Fluorobiphenyl	53.8	30-130		7/15/11 18:56
2,4,6-Tribromophenol	90.7	30-130		7/15/11 18:56
Terphenyl-d14	81.4	30-130		7/15/11 18:56

con-test® ANALYTICAL LABORATORY
39 Spruce Street * East Longmeadow, MA 01028 * FAX 413/525-6405 * TEL. 413/525-2332

Project Location: Hartford, CT - Brainard Airport
Sample Description:
Work Order: 11G0202

Date Received: 7/8/2011

Field Sample #: GP-15 1-3ft

Sample ID: 11G0202-15
Start Date/Time: 7/7/2011 7:40:00AM

Sample Matrix: Soil
Stop Date/Time: 7/7/2011 7:42:00AM

Polychlorinated Biphenyls By GC/ECD

Analyte	Results	RL	Units	Dilution	Flag	Method	Date Prepared	Date/Time Analyzed	Analyst
Aroclor-1016 [1]	ND	0.11	mg/Kg dry	1		SW-846 8082A	7/13/11	7/16/11 11:54	PJG
Aroclor-1221 [1]	ND	0.11	mg/Kg dry	1		SW-846 8082A	7/13/11	7/16/11 11:54	PJG
Aroclor-1232 [1]	ND	0.11	mg/Kg dry	1		SW-846 8082A	7/13/11	7/16/11 11:54	PJG
Aroclor-1242 [1]	ND	0.11	mg/Kg dry	1		SW-846 8082A	7/13/11	7/16/11 11:54	PJG
Aroclor-1248 [1]	ND	0.11	mg/Kg dry	1		SW-846 8082A	7/13/11	7/16/11 11:54	PJG
Aroclor-1254 [1]	ND	0.11	mg/Kg dry	1		SW-846 8082A	7/13/11	7/16/11 11:54	PJG
Aroclor-1260 [1]	ND	0.11	mg/Kg dry	1		SW-846 8082A	7/13/11	7/16/11 11:54	PJG
Aroclor-1262 [1]	ND	0.11	mg/Kg dry	1		SW-846 8082A	7/13/11	7/16/11 11:54	PJG
Aroclor-1268 [1]	ND	0.11	mg/Kg dry	1		SW-846 8082A	7/13/11	7/16/11 11:54	PJG

Surrogates	% Recovery	Recovery Limits	Flag	
Decachlorobiphenyl [1]	60.5	30-150		7/16/11 11:54
Decachlorobiphenyl [2]	62.3	30-150		7/16/11 11:54
Tetrachloro-m-xylene [1]	63.6	30-150		7/16/11 11:54
Tetrachloro-m-xylene [2]	64.0	30-150		7/16/11 11:54

39 Spruce Street * East Longmeadow, MA 01028 * FAX 413/525-6405 * TEL. 413/525-2332

Project Location: Hartford, CT - Brainard Airport | Sample Description: | Work Order: 11G0202

Date Received: 7/8/2011

Field Sample #: GP-15 1-3ft

Sample ID: 11G0202-15 | Start Date/Time: 7/7/2011 7:40:00AM

Sample Matrix: Soil | Stop Date/Time: 7/7/2011 7:42:00AM

Petroleum Hydrocarbons Analyses

Analyte	Results	RL	Units	Dilution	Flag	Method	Date Prepared	Date/Time Analyzed	Analyst
CT ETPH	ND	11	mg/Kg dry	1		CTDEP ETPH	7/9/11	7/11/11 20:47	CJM

Surrogates	% Recovery	Recovery Limits	Flag	
o-Terphenyl	52.6	50-150		7/11/11 20:47

con-test® ANALYTICAL LABORATORY
39 Spruce Street * East Longmeadow, MA 01028 * FAX 413/525-6405 * TEL. 413/525-2332

Project Location: Hartford, CT - Brainard Airport
Sample Description:
Work Order: 11G0202

Date Received: 7/8/2011

Field Sample #: GP-15 1-3ft

Sample ID: 11G0202-15
Start Date/Time: 7/7/2011 7:40:00AM

Samole Matrix: Soil
Stop Date/Time: 7/7/2011 7:42:00AM

Metals Analyses (Total)

Analyte	Results	RL	Units	Dilution	Flag	Method	Date Prepared	Date/Time Analyzed	Analyst
Arsenic	ND	2.9	mg/Kg dry	1		SW-846 6010C	7/11/11	7/12/11 17:39	KSH
Barium	240	2.9	mg/Kg dry	1		SW-846 6010C	7/11/11	7/12/11 17:39	KSH
Cadmium	ND	0.29	mg/Kg dry	1		SW-846 6010C	7/11/11	7/12/11 17:39	KSH
Chromium	33	0.58	mg/Kg dry	1		SW-846 6010C	7/11/11	7/12/11 17:39	KSH
Lead	39	0.87	mg/Kg dry	1		SW-846 6010C	7/11/11	7/12/11 17:39	KSH
Mercury	0.35	0.029	mg/Kg dry	1		SW-846 7471B	7/11/11	7/12/11 15:35	CWB
Selenium	ND	5.8	mg/Kg dry	1		SW-846 6010C	7/11/11	7/12/11 17:39	KSH
Silver	ND	0.58	mg/Kg dry	1		SW-846 6010C	7/11/11	7/12/11 17:39	KSH

con-test® ANALYTICAL LABORATORY
39 Spruce Street * East Longmeadow, MA 01028 * FAX 413/525-6405 * TEL. 413/525-2332

Project Location: Hartford, CT - Brainard Airport | Sample Description: | Work Order: 11G0202

Date Received: 7/8/2011

Field Sample #: GP-15 1-3ft

Sample ID: 11G0202-15 | Start Date/Time: 7/7/2011 7:40:00AM

Sample Matrix: Soil | Stop Date/Time: 7/7/2011 7:42:00AM

Conventional Chemistry Parameters by EPA/APHA/SW-846 Methods (Total)

Analyte	Results	RL	Units	Dilution	Flag	Method	Date Prepared	Date/Time Analyzed	Analyst
% Solids	86.7		% Wt	1		SM 2540G	7/11/11	7/14/11 10:09	NH

con-test® ANALYTICAL LABORATORY
39 Spruce Street * East Longmeadow, MA 01028 * FAX 413/525-6405 * TEL. 413/525-2332

Project Location: Hartford, CT - Brainard Airport
Sample Description:
Work Order: 11G0202

Date Received: 7/8/2011

Field Sample #: GP-15 1-3ft

Sample ID: 11G0202-15
Start Date/Time: 7/7/2011 7:40:00AM

Sample Matrix: Soil
Stop Date/Time: 7/7/2011 7:42:00AM

SPLP - Metals Analyses

Analyte	Results	RL	Units	Dilution	Flag	Method	Date Prepared	Date/Time Analyzed	Analyst
Arsenic	2.4	2.0	µg/L	5		SW-846 6020A	7/15/11	7/15/11 15:17	KSH
Barium	210	50	µg/L	5		SW-846 6020A	7/15/11	7/15/11 15:17	KSH
Cadmium	ND	2.5	µg/L	5		SW-846 6020A	7/15/11	7/15/11 15:17	KSH
Chromium	ND	5.0	µg/L	5		SW-846 6020A	7/15/11	7/15/11 15:17	KSH
Lead	ND	5.0	µg/L	5		SW-846 6020A	7/15/11	7/15/11 15:17	KSH
Mercury	ND	0.00010	mg/L	1		SW-846 7470A	7/14/11	7/15/11 14:11	CWB
Selenium	ND	25	µg/L	5		SW-846 6020A	7/15/11	7/15/11 15:17	KSH
Silver	ND	2.5	µg/L	5		SW-846 6020A	7/15/11	7/15/11 15:17	KSH

con-test® ANALYTICAL LABORATORY
39 Spruce Street * East Longmeadow, MA 01028 * FAX 413/525-6405 * TEL. 413/525-2332

Project Location: Hartford, CT - Brainard Airport | Sample Description: | Work Order: 11G0202

Date Received: 7/8/2011

Field Sample #: GP-6 GW

Sample ID: 11G0202-16 | Start Date/Time: 7/7/2011 12:20:00PM

Sample Matrix: Ground Water | Stop Date/Time: 7/7/2011 1:05:00PM

Volatile Organic Compounds by GC/MS

Analyte	Results	RL	Units	Dilution	Flag	Method	Date Prepared	Date/Time Analyzed	Analyst
Acetone	ND	5.0	µg/L	1		SW-846 8260C	7/12/11	7/12/11 12:31	MFF
Acrylonitrile	ND	2.0	µg/L	1		SW-846 8260C	7/12/11	7/12/11 12:31	MFF
Benzene	ND	0.50	µg/L	1		SW-846 8260C	7/12/11	7/12/11 12:31	MFF
Bromobenzene	ND	0.50	µg/L	1		SW-846 8260C	7/12/11	7/12/11 12:31	MFF
Bromodichloromethane	ND	0.50	µg/L	1		SW-846 8260C	7/12/11	7/12/11 12:31	MFF
Bromoform	ND	0.50	µg/L	1		SW-846 8260C	7/12/11	7/12/11 12:31	MFF
Bromomethane	ND	2.0	µg/L	1		SW-846 8260C	7/12/11	7/12/11 12:31	MFF
2-Butanone (MEK)	ND	5.0	µg/L	1		SW-846 8260C	7/12/11	7/12/11 12:31	MFF
n-Butylbenzene	ND	1.0	µg/L	1		SW-846 8260C	7/12/11	7/12/11 12:31	MFF
sec-Butylbenzene	ND	1.0	µg/L	1		SW-846 8260C	7/12/11	7/12/11 12:31	MFF
tert-Butylbenzene	ND	1.0	µg/L	1		SW-846 8260C	7/12/11	7/12/11 12:31	MFF
Carbon Disulfide	ND	5.0	µg/L	1		SW-846 8260C	7/12/11	7/12/11 12:31	MFF
Carbon Tetrachloride	ND	5.0	µg/L	1		SW-846 8260C	7/12/11	7/12/11 12:31	MFF
Chlorobenzene	ND	0.50	µg/L	1		SW-846 8260C	7/12/11	7/12/11 12:31	MFF
Chlorodibromomethane	ND	1.0	µg/L	1		SW-846 8260C	7/12/11	7/12/11 12:31	MFF
Chloroethane	ND	1.0	µg/L	1		SW-846 8260C	7/12/11	7/12/11 12:31	MFF
Chloroform	ND	0.50	µg/L	1		SW-846 8260C	7/12/11	7/12/11 12:31	MFF
Chloromethane	ND	0.50	µg/L	1		SW-846 8260C	7/12/11	7/12/11 12:31	MFF
2-Chlorotoluene	ND	0.50	µg/L	1		SW-846 8260C	7/12/11	7/12/11 12:31	MFF
4-Chlorotoluene	ND	0.50	µg/L	1		SW-846 8260C	7/12/11	7/12/11 12:31	MFF
1,2-Dibromo-3-chloropropane (DBCP)	ND	1.0	µg/L	1		SW-846 8260C	7/12/11	7/12/11 12:31	MFF
1,2-Dibromoethane (EDB)	ND	0.50	µg/L	1		SW-846 8260C	7/12/11	7/12/11 12:31	MFF
Dibromomethane	ND	0.50	µg/L	1		SW-846 8260C	7/12/11	7/12/11 12:31	MFF
1,2-Dichlorobenzene	ND	0.50	µg/L	1		SW-846 8260C	7/12/11	7/12/11 12:31	MFF
1,3-Dichlorobenzene	ND	0.50	µg/L	1		SW-846 8260C	7/12/11	7/12/11 12:31	MFF
1,4-Dichlorobenzene	ND	0.50	µg/L	1		SW-846 8260C	7/12/11	7/12/11 12:31	MFF
trans-1,4-Dichloro-2-butene	ND	2.0	µg/L	1		SW-846 8260C	7/12/11	7/12/11 12:31	MFF
Dichlorodifluoromethane (Freon 12)	ND	0.50	µg/L	1		SW-846 8260C	7/12/11	7/12/11 12:31	MFF
1,1-Dichloroethane	ND	0.50	µg/L	1		SW-846 8260C	7/12/11	7/12/11 12:31	MFF
1,2-Dichloroethane	ND	0.50	µg/L	1		SW-846 8260C	7/12/11	7/12/11 12:31	MFF
1,1-Dichloroethylene	ND	0.50	µg/L	1		SW-846 8260C	7/12/11	7/12/11 12:31	MFF
cis-1,2-Dichloroethylene	ND	0.50	µg/L	1		SW-846 8260C	7/12/11	7/12/11 12:31	MFF
trans-1,2-Dichloroethylene	ND	1.0	µg/L	1		SW-846 8260C	7/12/11	7/12/11 12:31	MFF
1,2-Dichloropropane	ND	0.50	µg/L	1		SW-846 8260C	7/12/11	7/12/11 12:31	MFF
1,3-Dichloropropane	ND	0.50	µg/L	1		SW-846 8260C	7/12/11	7/12/11 12:31	MFF
2,2-Dichloropropane	ND	0.50	µg/L	1		SW-846 8260C	7/12/11	7/12/11 12:31	MFF
1,1-Dichloropropene	ND	0.50	µg/L	1		SW-846 8260C	7/12/11	7/12/11 12:31	MFF
cis-1,3-Dichloropropene	ND	0.50	µg/L	1		SW-846 8260C	7/12/11	7/12/11 12:31	MFF
trans-1,3-Dichloropropene	ND	0.50	µg/L	1		SW-846 8260C	7/12/11	7/12/11 12:31	MFF
Ethylbenzene	ND	0.50	µg/L	1		SW-846 8260C	7/12/11	7/12/11 12:31	MFF
Hexachlorobutadiene	ND	1.0	µg/L	1		SW-846 8260C	7/12/11	7/12/11 12:31	MFF
2-Hexanone (MBK)	ND	5.0	µg/L	1		SW-846 8260C	7/12/11	7/12/11 12:31	MFF
Isopropylbenzene (Cumene)	ND	0.50	µg/L	1		SW-846 8260C	7/12/11	7/12/11 12:31	MFF

con-test® ANALYTICAL LABORATORY
39 Spruce Street * East Longmeadow, MA 01028 * FAX 413/525-6405 * TEL. 413/525-2332

Project Location: Hartford, CT - Brainard Airport | Sample Description: | Work Order: 11G0202

Date Received: 7/8/2011

Field Sample #: GP-6 GW

Sample ID: 11G0202-16 | Start Date/Time: 7/7/2011 12:20:00PM

Sample Matrix: Ground Water | Stop Date/Time: 7/7/2011 1:05:00PM

Volatile Organic Compounds by GC/MS

Analyte	Results	RL	Units	Dilution	Flag	Method	Date Prepared	Date/Time Analyzed	Analyst
p-Isopropyltoluene (p-Cymene)	ND	0.50	µg/L	1		SW-846 8260C	7/12/11	7/12/11 12:31	MFF
Methyl tert-Butyl Ether (MTBE)	ND	0.50	µg/L	1		SW-846 8260C	7/12/11	7/12/11 12:31	MFF
Methylene Chloride	ND	5.0	µg/L	1		SW-846 8260C	7/12/11	7/12/11 12:31	MFF
4-Methyl-2-pentanone (MIBK)	ND	5.0	µg/L	1		SW-846 8260C	7/12/11	7/12/11 12:31	MFF
Naphthalene	ND	2.0	µg/L	1		SW-846 8260C	7/12/11	7/12/11 12:31	MFF
n-Propylbenzene	ND	1.0	µg/L	1		SW-846 8260C	7/12/11	7/12/11 12:31	MFF
Styrene	ND	1.0	µg/L	1		SW-846 8260C	7/12/11	7/12/11 12:31	MFF
1,1,1,2-Tetrachloroethane	ND	1.0	µg/L	1		SW-846 8260C	7/12/11	7/12/11 12:31	MFF
1,1,2,2-Tetrachloroethane	ND	0.50	µg/L	1		SW-846 8260C	7/12/11	7/12/11 12:31	MFF
Tetrachloroethylene	ND	1.0	µg/L	1		SW-846 8260C	7/12/11	7/12/11 12:31	MFF
Tetrahydrofuran	ND	10	µg/L	1		SW-846 8260C	7/12/11	7/12/11 12:31	MFF
Toluene	1.4	1.0	µg/L	1		SW-846 8260C	7/12/11	7/12/11 12:31	MFF
1,2,3-Trichlorobenzene	ND	0.50	µg/L	1		SW-846 8260C	7/12/11	7/12/11 12:31	MFF
1,2,4-Trichlorobenzene	ND	0.50	µg/L	1		SW-846 8260C	7/12/11	7/12/11 12:31	MFF
1,1,1-Trichloroethane	ND	0.50	µg/L	1		SW-846 8260C	7/12/11	7/12/11 12:31	MFF
1,1,2-Trichloroethane	ND	0.50	µg/L	1		SW-846 8260C	7/12/11	7/12/11 12:31	MFF
Trichloroethylene	ND	1.0	µg/L	1		SW-846 8260C	7/12/11	7/12/11 12:31	MFF
Trichlorofluoromethane (Freon 11)	ND	2.0	µg/L	1		SW-846 8260C	7/12/11	7/12/11 12:31	MFF
1,2,3-Trichloropropane	ND	0.50	µg/L	1		SW-846 8260C	7/12/11	7/12/11 12:31	MFF
1,1,2-Trichloro-1,2,2-trifluoroethane (Freon 113)	ND	0.50	µg/L	1		SW-846 8260C	7/12/11	7/12/11 12:31	MFF
1,2,4-Trimethylbenzene	ND	0.50	µg/L	1		SW-846 8260C	7/12/11	7/12/11 12:31	MFF
1,3,5-Trimethylbenzene	ND	0.50	µg/L	1		SW-846 8260C	7/12/11	7/12/11 12:31	MFF
Vinyl Chloride	ND	1.0	µg/L	1		SW-846 8260C	7/12/11	7/12/11 12:31	MFF
m+p Xylene	ND	2.0	µg/L	1		SW-846 8260C	7/12/11	7/12/11 12:31	MFF
o-Xylene	ND	1.0	µg/L	1		SW-846 8260C	7/12/11	7/12/11 12:31	MFF

Surrogates	% Recovery	Recovery Limits	Flag	
1,2-Dichloroethane-d4	103	70-130		7/12/11 12:31
Toluene-d8	99.1	70-130		7/12/11 12:31
4-Bromofluorobenzene	93.7	70-130		7/12/11 12:31

con-test® ANALYTICAL LABORATORY
39 Spruce Street * East Longmeadow, MA 01028 * FAX 413/525-6405 * TEL. 413/525-2332

Project Location: Hartford, CT - Brainard Airport | Sample Description: | Work Order: 11G0202

Date Received: 7/8/2011

Field Sample #: GP-6 GW

Sample ID: 11G0202-16 | Start Date/Time: 7/7/2011 12:20:00PM

Sample Matrix: Ground Water | Ston Date/Time: 7/7/2011 1:05:00PM

Semivolatile Organic Compounds by GC/MS

Analyte	Results	RL	Units	Dilution	Flag	Method	Date Prepared	Date/Time Analyzed	Analyst
Acenaphthene	ND	0.30	µg/L	1		SW-846 8270D	7/12/11	7/13/11 15:31	BGL
Acenaphthylene	ND	0.30	µg/L	1		SW-846 8270D	7/12/11	7/13/11 15:31	BGL
Aniline	ND	5.0	µg/L	1		SW-846 8270D	7/12/11	7/13/11 15:31	BGL
Anthracene	ND	5.0	µg/L	1		SW-846 8270D	7/12/11	7/13/11 15:31	BGL
Benzo(a)anthracene	ND	0.050	µg/L	1		SW-846 8270D	7/12/11	7/13/11 15:31	BGL
Benzo(a)pyrene	ND	0.10	µg/L	1		SW-846 8270D	7/12/11	7/13/11 15:31	BGL
Benzo(b)fluoranthene	ND	0.050	µg/L	1		SW-846 8270D	7/12/11	7/13/11 15:31	BGL
Benzo(g,h,i)perylene	ND	0.50	µg/L	1		SW-846 8270D	7/12/11	7/13/11 15:31	BGL
Benzo(k)fluoranthene	ND	0.20	µg/L	1		SW-846 8270D	7/12/11	7/13/11 15:31	BGL
Bis(2-chloroethoxy)methane	ND	10	µg/L	1		SW-846 8270D	7/12/11	7/13/11 15:31	BGL
Bis(2-chloroethyl)ether	ND	10	µg/L	1		SW-846 8270D	7/12/11	7/13/11 15:31	BGL
Bis(2-chloroisopropyl)ether	ND	10	µg/L	1		SW-846 8270D	7/12/11	7/13/11 15:31	BGL
Bis(2-Ethylhexyl)phthalate	ND	10	µg/L	1		SW-846 8270D	7/12/11	7/13/11 15:31	BGL
4-Bromophenylphenylether	ND	10	µg/L	1		SW-846 8270D	7/12/11	7/13/11 15:31	BGL
Butylbenzylphthalate	ND	10	µg/L	1		SW-846 8270D	7/12/11	7/13/11 15:31	BGL
Carbazole	ND	10	µg/L	1		SW-846 8270D	7/12/11	7/13/11 15:31	BGL
4-Chloroaniline	ND	10	µg/L	1		SW-846 8270D	7/12/11	7/13/11 15:31	BGL
4-Chloro-3-methylphenol	ND	10	µg/L	1		SW-846 8270D	7/12/11	7/13/11 15:31	BGL
2-Chloronaphthalene	ND	10	µg/L	1		SW-846 8270D	7/12/11	7/13/11 15:31	BGL
2-Chlorophenol	ND	10	µg/L	1		SW-846 8270D	7/12/11	7/13/11 15:31	BGL
4-Chlorophenylphenylether	ND	10	µg/L	1		SW-846 8270D	7/12/11	7/13/11 15:31	BGL
Chrysene	ND	0.20	µg/L	1		SW-846 8270D	7/12/11	7/13/11 15:31	BGL
Dibenz(a,h)anthracene	ND	0.20	µg/L	1		SW-846 8270D	7/12/11	7/13/11 15:31	BGL
Dibenzofuran	ND	5.0	µg/L	1		SW-846 8270D	7/12/11	7/13/11 15:31	BGL
Di-n-butylphthalate	ND	10	µg/L	1		SW-846 8270D	7/12/11	7/13/11 15:31	BGL
3,3-Dichlorobenzidine	ND	10	µg/L	1		SW-846 8270D	7/12/11	7/13/11 15:31	BGL
2,4-Dichlorophenol	ND	10	µg/L	1		SW-846 8270D	7/12/11	7/13/11 15:31	BGL
Diethylphthalate	ND	10	µg/L	1		SW-846 8270D	7/12/11	7/13/11 15:31	BGL
2,4-Dimethylphenol	ND	10	µg/L	1		SW-846 8270D	7/12/11	7/13/11 15:31	BGL
Dimethylphthalate	ND	10	µg/L	1		SW-846 8270D	7/12/11	7/13/11 15:31	BGL
4,6-Dinitro-2-methylphenol	ND	10	µg/L	1	V-20	SW-846 8270D	7/12/11	7/13/11 15:31	BGL
2,4-Dinitrophenol	ND	10	µg/L	1	V-20	SW-846 8270D	7/12/11	7/13/11 15:31	BGL
2,4-Dinitrotoluene	ND	10	µg/L	1		SW-846 8270D	7/12/11	7/13/11 15:31	BGL
2,6-Dinitrotoluene	ND	10	µg/L	1		SW-846 8270D	7/12/11	7/13/11 15:31	BGL
Di-n-octylphthalate	ND	10	µg/L	1		SW-846 8270D	7/12/11	7/13/11 15:31	BGL
Fluoranthene	ND	0.50	µg/L	1		SW-846 8270D	7/12/11	7/13/11 15:31	BGL
Fluorene	ND	1.0	µg/L	1		SW-846 8270D	7/12/11	7/13/11 15:31	BGL
Hexachlorobenzene	ND	10	µg/L	1		SW-846 8270D	7/12/11	7/13/11 15:31	BGL
Hexachlorobutadiene	ND	10	µg/L	1		SW-846 8270D	7/12/11	7/13/11 15:31	BGL
Hexachlorocyclopentadiene	ND	10	µg/L	1	V-20	SW-846 8270D	7/12/11	7/13/11 15:31	BGL
Hexachloroethane	ND	10	µg/L	1		SW-846 8270D	7/12/11	7/13/11 15:31	BGL
Indeno(1,2,3-cd)pyrene	ND	0.20	µg/L	1		SW-846 8270D	7/12/11	7/13/11 15:31	BGL
Isophorone	ND	10	µg/L	1		SW-846 8270D	7/12/11	7/13/11 15:31	BGL

con-test® ANALYTICAL LABORATORY
39 Spruce Street * East Longmeadow, MA 01028 * FAX 413/525-6405 * TEL. 413/525-2332

Project Location: Hartford, CT - Brainard Airport | Sample Description: | Work Order: 11G0202

Date Received: 7/8/2011

Field Sample #: GP-6 GW

Sample ID: 11G0202-16 | Start Date/Time: 7/7/2011 12:20:00PM

Sample Matrix: Ground Water | Stop Date/Time: 7/7/2011 1:05:00PM

Semivolatile Organic Compounds by GC/MS

Analyte	Results	RL	Units	Dilution	Flag	Method	Date Prepared	Date/Time Analyzed	Analyst
2-Methylnaphthalene	ND	1.0	µg/L	1		SW-846 8270D	7/12/11	7/13/11 15:31	BGL
2-Methylphenol	ND	10	µg/L	1		SW-846 8270D	7/12/11	7/13/11 15:31	BGL
3/4-Methylphenol	ND	10	µg/L	1		SW-846 8270D	7/12/11	7/13/11 15:31	BGL
Naphthalene	ND	1.0	µg/L	1		SW-846 8270D	7/12/11	7/13/11 15:31	BGL
2-Nitroaniline	ND	10	µg/L	1		SW-846 8270D	7/12/11	7/13/11 15:31	BGL
3-Nitroaniline	ND	10	µg/L	1		SW-846 8270D	7/12/11	7/13/11 15:31	BGL
4-Nitroaniline	ND	10	µg/L	1		SW-846 8270D	7/12/11	7/13/11 15:31	BGL
Nitrobenzene	ND	10	µg/L	1		SW-846 8270D	7/12/11	7/13/11 15:31	BGL
2-Nitrophenol	ND	10	µg/L	1		SW-846 8270D	7/12/11	7/13/11 15:31	BGL
4-Nitrophenol	ND	10	µg/L	1		SW-846 8270D	7/12/11	7/13/11 15:31	BGL
N-Nitrosodiphenylamine	ND	10	µg/L	1		SW-846 8270D	7/12/11	7/13/11 15:31	BGL
N-Nitrosodi-n-propylamine	ND	10	µg/L	1		SW-846 8270D	7/12/11	7/13/11 15:31	BGL
Pentachloronitrobenzene	ND	10	µg/L	1	V-16	SW-846 8270D	7/12/11	7/13/11 15:31	BGL
Pentachlorophenol	ND	10	µg/L	1		SW-846 8270D	7/12/11	7/13/11 15:31	BGL
Phenanthrene	ND	0.050	µg/L	1		SW-846 8270D	7/12/11	7/13/11 15:31	BGL
Phenol	ND	10	µg/L	1		SW-846 8270D	7/12/11	7/13/11 15:31	BGL
Pyrene	ND	1.0	µg/L	1		SW-846 8270D	7/12/11	7/13/11 15:31	BGL
Pyridine	ND	5.0	µg/L	1		SW-846 8270D	7/12/11	7/13/11 15:31	BGL
1,2,4,5-Tetrachlorobenzene	ND	10	µg/L	1		SW-846 8270D	7/12/11	7/13/11 15:31	BGL
1,2,4-Trichlorobenzene	ND	5.0	µg/L	1		SW-846 8270D	7/12/11	7/13/11 15:31	BGL
2,4,5-Trichlorophenol	ND	10	µg/L	1		SW-846 8270D	7/12/11	7/13/11 15:31	BGL
2,4,6-Trichlorophenol	ND	10	µg/L	1		SW-846 8270D	7/12/11	7/13/11 15:31	BGL

Surrogates	% Recovery	Recovery Limits	Flag	
2-Fluorophenol	37.8	15-110		7/13/11 15:31
Phenol-d6	18.4	15-110		7/13/11 15:31
Nitrobenzene-d5	75.5	30-130		7/13/11 15:31
2-Fluorobiphenyl	68.7	30-130		7/13/11 15:31
2,4,6-Tribromophenol	84.9	15-110		7/13/11 15:31
Terphenyl-d14	77.1	30-130		7/13/11 15:31

con-test® ANALYTICAL LABORATORY
39 Spruce Street * East Longmeadow, MA 01028 * FAX 413/525-6405 * TEL. 413/525-2332

Project Location: Hartford, CT - Brainard Airport | Sample Description: | Work Order: 11G0202

Date Received: 7/8/2011

Field Sample #: GP-6 GW

Sample ID: 11G0202-16 | Start Date/Time: 7/7/2011 12:20:00PM

Sample Matrix: Ground Water | Stop Date/Time: 7/7/2011 1:05:00PM

Polychlorinated Biphenyls By GC/ECD

Analyte	Results	RL	Units	Dilution	Flag	Method	Date Prepared	Date/Time Analyzed	Analyst
Aroclor-1016 [1]	ND	0.20	µg/L	1		SW-846 8082A	7/12/11	7/13/11 15:45	JMB
Aroclor-1221 [1]	ND	0.20	µg/L	1		SW-846 8082A	7/12/11	7/13/11 15:45	JMB
Aroclor-1232 [1]	ND	0.20	µg/L	1		SW-846 8082A	7/12/11	7/13/11 15:45	JMB
Aroclor-1242 [1]	ND	0.20	µg/L	1		SW-846 8082A	7/12/11	7/13/11 15:45	JMB
Aroclor-1248 [1]	ND	0.20	µg/L	1		SW-846 8082A	7/12/11	7/13/11 15:45	JMB
Aroclor-1254 [1]	ND	0.20	µg/L	1		SW-846 8082A	7/12/11	7/13/11 15:45	JMB
Aroclor-1260 [1]	ND	0.20	µg/L	1		SW-846 8082A	7/12/11	7/13/11 15:45	JMB
Aroclor-1262 [1]	ND	0.20	µg/L	1		SW-846 8082A	7/12/11	7/13/11 15:45	JMB
Aroclor-1268 [1]	ND	0.20	µg/L	1		SW-846 8082A	7/12/11	7/13/11 15:45	JMB

Surrogates	% Recovery	Recovery Limits	Flag	
Decachlorobiphenyl [1]	54.6	30-150		7/13/11 15:45
Decachlorobiphenyl [2]	54.0	30-150		7/13/11 15:45
Tetrachloro-m-xylene [1]	87.6	30-150		7/13/11 15:45
Tetrachloro-m-xylene [2]	87.6	30-150		7/13/11 15:45

con-test® ANALYTICAL LABORATORY
39 Spruce Street * East Longmeadow, MA 01028 * FAX 413/525-6405 * TEL. 413/525-2332

Project Location: Hartford, CT - Brainard Airport
Sample Description:
Work Order: 11G0202

Date Received: 7/8/2011

Field Sample #: GP-6 GW

Sample ID: 11G0202-16
Start Date/Time: 7/7/2011 12:20:00PM

Sample Matrix: Ground Water
Stop Date/Time: 7/7/2011 1:05:00PM

Petroleum Hydrocarbons Analyses

Analyte	Results	RL	Units	Dilution	Flag	Method	Date Prepared	Date/Time Analyzed	Analyst
CT ETPH	0.10	0.075	mg/L	1		CTDEP ETPH	7/12/11	7/13/11 11:26	PJG
Surrogates		**% Recovery**	**Recovery Limits**		**Flag**				
o-Terphenyl		98.8	50-150					7/13/11 11:26	

con-test® ANALYTICAL LABORATORY
39 Spruce Street * East Longmeadow, MA 01028 * FAX 413/525-6405 * TEL. 413/525-2332

Project Location: Hartford, CT - Brainard Airport Sample Description: Work Order: 11G0202

Date Received: 7/8/2011

Field Sample #: GP-6 GW

Sample ID: 11G0202-16 Start Date/Time: 7/7/2011 12:20:00PM

Sample Matrix: Ground Water Stop Date/Time: 7/7/2011 1:05:00PM

Metals Analyses (Total)

Analyte	Results	RL	Units	Dilution	Flag	Method	Date Prepared	Date/Time Analyzed	Analyst
Arsenic	ND	2.0	µg/L	5		SW-846 6020A	7/12/11	7/13/11 12:10	KSH
Barium	85	50	µg/L	5		SW-846 6020A	7/12/11	7/13/11 12:10	KSH
Cadmium	ND	2.5	µg/L	5		SW-846 6020A	7/12/11	7/13/11 12:10	KSH
Chromium	ND	5.0	µg/L	5		SW-846 6020A	7/12/11	7/13/11 12:10	KSH
Lead	ND	5.0	µg/L	5		SW-846 6020A	7/12/11	7/13/11 12:10	KSH
Mercury	ND	0.00010	mg/L	1		SW-846 7470A	7/12/11	7/13/11 12:29	CWB
Selenium	ND	25	µg/L	5		SW-846 6020A	7/12/11	7/13/11 12:10	KSH
Silver	ND	2.5	µg/L	5		SW-846 6020A	7/12/11	7/13/11 12:10	KSH

con-test® ANALYTICAL LABORATORY
39 Spruce Street * East Longmeadow, MA 01028 * FAX 413/525-6405 * TEL. 413/525-2332

Project Location: Hartford, CT - Brainard Airport | Sample Description: | Work Order: 11G0202

Date Received: 7/8/2011

Field Sample #: GP-6 GW

Sample ID: 11G0202-16 | Start Date/Time: 7/7/2011 12:20:00PM

Sample Matrix: Ground Water | Stop Date/Time: 7/7/2011 1:05:00PM

Metals Analyses (Dissolved)

Analyte	Results	RL	Units	Dilution	Flag	Method	Date Prepared	Date/Time Analyzed	Analyst
Arsenic	2.8	2.0	µg/L	5		SW-846 6020A	7/12/11	7/13/11 13:19	KSH
Barium	75	50	µg/L	5		SW-846 6020A	7/12/11	7/13/11 13:19	KSH
Cadmium	ND	2.5	µg/L	5		SW-846 6020A	7/12/11	7/13/11 13:19	KSH
Chromium	ND	5.0	µg/L	5		SW-846 6020A	7/12/11	7/13/11 13:19	KSH
Lead	ND	5.0	µg/L	5		SW-846 6020A	7/12/11	7/13/11 13:19	KSH
Mercury	ND	0.00010	mg/L	1		SW-846 7470A	7/12/11	7/13/11 13:18	CWB
Selenium	ND	25	µg/L	5		SW-846 6020A	7/12/11	7/13/11 13:19	KSH
Silver	ND	2.5	µg/L	5		SW-846 6020A	7/12/11	7/13/11 13:19	KSH

con-test® ANALYTICAL LABORATORY
39 Spruce Street * East Longmeadow, MA 01028 * FAX 413/525-6405 * TEL. 413/525-2332

Project Location: Hartford, CT - Brainard Airport | Sample Description: | Work Order: 11G0202

Date Received: 7/8/2011

Field Sample #: GP-13 GW

Sample ID: 11G0202-17 | Start Date/Time: 7/7/2011 10:15:00AM

Sample Matrix: Ground Water | Stop Date/Time: 7/7/2011 10:38:00AM

Volatile Organic Compounds by GC/MS

Analyte	Results	RL	Units	Dilution	Flag	Method	Date Prepared	Date/Time Analyzed	Analyst
Acetone	ND	5.0	µg/L	1		SW-846 8260C	7/12/11	7/12/11 13:04	MFF
Acrylonitrile	ND	2.0	µg/L	1		SW-846 8260C	7/12/11	7/12/11 13:04	MFF
Benzene	ND	0.50	µg/L	1		SW-846 8260C	7/12/11	7/12/11 13:04	MFF
Bromobenzene	ND	0.50	µg/L	1		SW-846 8260C	7/12/11	7/12/11 13:04	MFF
Bromodichloromethane	ND	0.50	µg/L	1		SW-846 8260C	7/12/11	7/12/11 13:04	MFF
Bromoform	ND	0.50	µg/L	1		SW-846 8260C	7/12/11	7/12/11 13:04	MFF
Bromomethane	ND	2.0	µg/L	1		SW-846 8260C	7/12/11	7/12/11 13:04	MFF
2-Butanone (MEK)	ND	5.0	µg/L	1		SW-846 8260C	7/12/11	7/12/11 13:04	MFF
n-Butylbenzene	ND	1.0	µg/L	1		SW-846 8260C	7/12/11	7/12/11 13:04	MFF
sec-Butylbenzene	ND	1.0	µg/L	1		SW-846 8260C	7/12/11	7/12/11 13:04	MFF
tert-Butylbenzene	ND	1.0	µg/L	1		SW-846 8260C	7/12/11	7/12/11 13:04	MFF
Carbon Disulfide	ND	5.0	µg/L	1		SW-846 8260C	7/12/11	7/12/11 13:04	MFF
Carbon Tetrachloride	ND	5.0	µg/L	1		SW-846 8260C	7/12/11	7/12/11 13:04	MFF
Chlorobenzene	ND	0.50	µg/L	1		SW-846 8260C	7/12/11	7/12/11 13:04	MFF
Chlorodibromomethane	ND	1.0	µg/L	1		SW-846 8260C	7/12/11	7/12/11 13:04	MFF
Chloroethane	ND	1.0	µg/L	1		SW-846 8260C	7/12/11	7/12/11 13:04	MFF
Chloroform	ND	0.50	µg/L	1		SW-846 8260C	7/12/11	7/12/11 13:04	MFF
Chloromethane	ND	0.50	µg/L	1		SW-846 8260C	7/12/11	7/12/11 13:04	MFF
2-Chlorotoluene	ND	0.50	µg/L	1		SW-846 8260C	7/12/11	7/12/11 13:04	MFF
4-Chlorotoluene	ND	0.50	µg/L	1		SW-846 8260C	7/12/11	7/12/11 13:04	MFF
1,2-Dibromo-3-chloropropane (DBCP)	ND	1.0	µg/L	1		SW-846 8260C	7/12/11	7/12/11 13:04	MFF
1,2-Dibromoethane (EDB)	ND	0.50	µg/L	1		SW-846 8260C	7/12/11	7/12/11 13:04	MFF
Dibromomethane	ND	0.50	µg/L	1		SW-846 8260C	7/12/11	7/12/11 13:04	MFF
1,2-Dichlorobenzene	ND	0.50	µg/L	1		SW-846 8260C	7/12/11	7/12/11 13:04	MFF
1,3-Dichlorobenzene	ND	0.50	µg/L	1		SW-846 8260C	7/12/11	7/12/11 13:04	MFF
1,4-Dichlorobenzene	ND	0.50	µg/L	1		SW-846 8260C	7/12/11	7/12/11 13:04	MFF
trans-1,4-Dichloro-2-butene	ND	2.0	µg/L	1		SW-846 8260C	7/12/11	7/12/11 13:04	MFF
Dichlorodifluoromethane (Freon 12)	ND	0.50	µg/L	1		SW-846 8260C	7/12/11	7/12/11 13:04	MFF
1,1-Dichloroethane	ND	0.50	µg/L	1		SW-846 8260C	7/12/11	7/12/11 13:04	MFF
1,2-Dichloroethane	ND	0.50	µg/L	1		SW-846 8260C	7/12/11	7/12/11 13:04	MFF
1,1-Dichloroethylene	ND	0.50	µg/L	1		SW-846 8260C	7/12/11	7/12/11 13:04	MFF
cis-1,2-Dichloroethylene	ND	0.50	µg/L	1		SW-846 8260C	7/12/11	7/12/11 13:04	MFF
trans-1,2-Dichloroethylene	ND	1.0	µg/L	1		SW-846 8260C	7/12/11	7/12/11 13:04	MFF
1,2-Dichloropropane	ND	0.50	µg/L	1		SW-846 8260C	7/12/11	7/12/11 13:04	MFF
1,3-Dichloropropane	ND	0.50	µg/L	1		SW-846 8260C	7/12/11	7/12/11 13:04	MFF
2,2-Dichloropropane	ND	0.50	µg/L	1		SW-846 8260C	7/12/11	7/12/11 13:04	MFF
1,1-Dichloropropene	ND	0.50	µg/L	1		SW-846 8260C	7/12/11	7/12/11 13:04	MFF
cis-1,3-Dichloropropene	ND	0.50	µg/L	1		SW-846 8260C	7/12/11	7/12/11 13:04	MFF
trans-1,3-Dichloropropene	ND	0.50	µg/L	1		SW-846 8260C	7/12/11	7/12/11 13:04	MFF
Ethylbenzene	ND	0.50	µg/L	1		SW-846 8260C	7/12/11	7/12/11 13:04	MFF
Hexachlorobutadiene	ND	1.0	µg/L	1		SW-846 8260C	7/12/11	7/12/11 13:04	MFF
2-Hexanone (MBK)	ND	5.0	µg/L	1		SW-846 8260C	7/12/11	7/12/11 13:04	MFF
Isopropylbenzene (Cumene)	ND	0.50	µg/L	1		SW-846 8260C	7/12/11	7/12/11 13:04	MFF

con-test® ANALYTICAL LABORATORY
39 Spruce Street * East Longmeadow, MA 01028 * FAX 413/525-6405 * TEL. 413/525-2332

Project Location: Hartford, CT - Brainard Airport | Sample Description: | Work Order: 11G0202

Date Received: 7/8/2011

Field Sample #: GP-13 GW

Sample ID: 11G0202-17 | Start Date/Time: 7/7/2011 10:15:00AM

Sample Matrix: Ground Water | Stop Date/Time: 7/7/2011 10:38:00AM

Volatile Organic Compounds by GC/MS

Analyte	Results	RL	Units	Dilution	Flag	Method	Date Prepared	Date/Time Analyzed	Analyst
p-Isopropyltoluene (p-Cymene)	ND	0.50	µg/L	1		SW-846 8260C	7/12/11	7/12/11 13:04	MFF
Methyl tert-Butyl Ether (MTBE)	ND	0.50	µg/L	1		SW-846 8260C	7/12/11	7/12/11 13:04	MFF
Methylene Chloride	ND	5.0	µg/L	1		SW-846 8260C	7/12/11	7/12/11 13:04	MFF
4-Methyl-2-pentanone (MIBK)	ND	5.0	µg/L	1		SW-846 8260C	7/12/11	7/12/11 13:04	MFF
Naphthalene	ND	2.0	µg/L	1		SW-846 8260C	7/12/11	7/12/11 13:04	MFF
n-Propylbenzene	ND	1.0	µg/L	1		SW-846 8260C	7/12/11	7/12/11 13:04	MFF
Styrene	ND	1.0	µg/L	1		SW-846 8260C	7/12/11	7/12/11 13:04	MFF
1,1,1,2-Tetrachloroethane	ND	1.0	µg/L	1		SW-846 8260C	7/12/11	7/12/11 13:04	MFF
1,1,2,2-Tetrachloroethane	ND	0.50	µg/L	1		SW-846 8260C	7/12/11	7/12/11 13:04	MFF
Tetrachloroethylene	ND	1.0	µg/L	1		SW-846 8260C	7/12/11	7/12/11 13:04	MFF
Tetrahydrofuran	ND	10	µg/L	1		SW-846 8260C	7/12/11	7/12/11 13:04	MFF
Toluene	ND	1.0	µg/L	1		SW-846 8260C	7/12/11	7/12/11 13:04	MFF
1,2,3-Trichlorobenzene	ND	0.50	µg/L	1		SW-846 8260C	7/12/11	7/12/11 13:04	MFF
1,2,4-Trichlorobenzene	ND	0.50	µg/L	1		SW-846 8260C	7/12/11	7/12/11 13:04	MFF
1,1,1-Trichloroethane	ND	0.50	µg/L	1		SW-846 8260C	7/12/11	7/12/11 13:04	MFF
1,1,2-Trichloroethane	ND	0.50	µg/L	1		SW-846 8260C	7/12/11	7/12/11 13:04	MFF
Trichloroethylene	ND	1.0	µg/L	1		SW-846 8260C	7/12/11	7/12/11 13:04	MFF
Trichlorofluoromethane (Freon 11)	ND	2.0	µg/L	1		SW-846 8260C	7/12/11	7/12/11 13:04	MFF
1,2,3-Trichloropropane	ND	0.50	µg/L	1		SW-846 8260C	7/12/11	7/12/11 13:04	MFF
1,1,2-Trichloro-1,2,2-trifluoroethane (Freon 113)	ND	0.50	µg/L	1		SW-846 8260C	7/12/11	7/12/11 13:04	MFF
1,2,4-Trimethylbenzene	ND	0.50	µg/L	1		SW-846 8260C	7/12/11	7/12/11 13:04	MFF
1,3,5-Trimethylbenzene	ND	0.50	µg/L	1		SW-846 8260C	7/12/11	7/12/11 13:04	MFF
Vinyl Chloride	ND	1.0	µg/L	1		SW-846 8260C	7/12/11	7/12/11 13:04	MFF
m+p Xylene	ND	2.0	µg/L	1		SW-846 8260C	7/12/11	7/12/11 13:04	MFF
o-Xylene	ND	1.0	µg/L	1		SW-846 8260C	7/12/11	7/12/11 13:04	MFF

Surrogates	% Recovery	Recovery Limits	Flag	
1,2-Dichloroethane-d4	105	70-130		7/12/11 13:04
Toluene-d8	100	70-130		7/12/11 13:04
4-Bromofluorobenzene	93.2	70-130		7/12/11 13:04

con-test® ANALYTICAL LABORATORY
39 Spruce Street * East Longmeadow, MA 01028 * FAX 413/525-6405 * TEL. 413/525-2332

Project Location: Hartford, CT - Brainard Airport | Sample Description: | Work Order: 11G0202

Date Received: 7/8/2011

Field Sample #: GP-13 GW

Sample ID: 11G0202-17 | Start Date/Time: 7/7/2011 10:15:00AM

Samole Matrix: Ground Water | Stop Date/Time: 7/7/2011 10:38:00AM

Semivolatile Organic Compounds by GC/MS

Analyte	Results	RL	Units	Dilution	Flag	Method	Date Prepared	Date/Time Analyzed	Analyst
Acenaphthene	ND	0.30	µg/L	1		SW-846 8270D	7/12/11	7/13/11 16:04	BGL
Acenaphthylene	ND	0.30	µg/L	1		SW-846 8270D	7/12/11	7/13/11 16:04	BGL
Aniline	ND	5.0	µg/L	1		SW-846 8270D	7/12/11	7/13/11 16:04	BGL
Anthracene	ND	0.20	µg/L	1		SW-846 8270D	7/12/11	7/13/11 16:04	BGL
Benzo(a)anthracene	ND	0.050	µg/L	1		SW-846 8270D	7/12/11	7/13/11 16:04	BGL
Benzo(a)pyrene	ND	0.10	µg/L	1		SW-846 8270D	7/12/11	7/13/11 16:04	BGL
Benzo(b)fluoranthene	ND	0.020	µg/L	1		SW-846 8270D	7/12/11	7/13/11 16:04	BGL
Benzo(g,h,i)perylene	ND	0.070	µg/L	1		SW-846 8270D	7/12/11	7/13/11 16:04	BGL
Benzo(k)fluoranthene	ND	0.10	µg/L	1		SW-846 8270D	7/12/11	7/13/11 16:04	BGL
Bis(2-chloroethoxy)methane	ND	10	µg/L	1		SW-846 8270D	7/12/11	7/13/11 16:04	BGL
Bis(2-chloroethyl)ether	ND	10	µg/L	1		SW-846 8270D	7/12/11	7/13/11 16:04	BGL
Bis(2-chloroisopropyl)ether	ND	10	µg/L	1		SW-846 8270D	7/12/11	7/13/11 16:04	BGL
Bis(2-Ethylhexyl)phthalate	ND	10	µg/L	1		SW-846 8270D	7/12/11	7/13/11 16:04	BGL
4-Bromophenylphenylether	ND	10	µg/L	1		SW-846 8270D	7/12/11	7/13/11 16:04	BGL
Butylbenzylphthalate	ND	10	µg/L	1		SW-846 8270D	7/12/11	7/13/11 16:04	BGL
Carbazole	ND	10	µg/L	1		SW-846 8270D	7/12/11	7/13/11 16:04	BGL
4-Chloroaniline	ND	10	µg/L	1		SW-846 8270D	7/12/11	7/13/11 16:04	BGL
4-Chloro-3-methylphenol	ND	10	µg/L	1		SW-846 8270D	7/12/11	7/13/11 16:04	BGL
2-Chloronaphthalene	ND	10	µg/L	1		SW-846 8270D	7/12/11	7/13/11 16:04	BGL
2-Chlorophenol	ND	10	µg/L	1		SW-846 8270D	7/12/11	7/13/11 16:04	BGL
4-Chlorophenylphenylether	ND	10	µg/L	1		SW-846 8270D	7/12/11	7/13/11 16:04	BGL
Chrysene	ND	0.20	µg/L	1		SW-846 8270D	7/12/11	7/13/11 16:04	BGL
Dibenz(a,h)anthracene	ND	0.20	µg/L	1		SW-846 8270D	7/12/11	7/13/11 16:04	BGL
Dibenzofuran	ND	5.0	µg/L	1		SW-846 8270D	7/12/11	7/13/11 16:04	BGL
Di-n-butylphthalate	ND	10	µg/L	1		SW-846 8270D	7/12/11	7/13/11 16:04	BGL
3,3-Dichlorobenzidine	ND	10	µg/L	1		SW-846 8270D	7/12/11	7/13/11 16:04	BGL
2,4-Dichlorophenol	ND	10	µg/L	1		SW-846 8270D	7/12/11	7/13/11 16:04	BGL
Diethylphthalate	ND	10	µg/L	1		SW-846 8270D	7/12/11	7/13/11 16:04	BGL
2,4-Dimethylphenol	ND	10	µg/L	1		SW-846 8270D	7/12/11	7/13/11 16:04	BGL
Dimethylphthalate	ND	10	µg/L	1		SW-846 8270D	7/12/11	7/13/11 16:04	BGL
4,6-Dinitro-2-methylphenol	ND	10	µg/L	1	V-20	SW-846 8270D	7/12/11	7/13/11 16:04	BGL
2,4-Dinitrophenol	ND	10	µg/L	1	V-20	SW-846 8270D	7/12/11	7/13/11 16:04	BGL
2,4-Dinitrotoluene	ND	10	µg/L	1		SW-846 8270D	7/12/11	7/13/11 16:04	BGL
2,6-Dinitrotoluene	ND	10	µg/L	1		SW-846 8270D	7/12/11	7/13/11 16:04	BGL
Di-n-octylphthalate	ND	10	µg/L	1		SW-846 8270D	7/12/11	7/13/11 16:04	BGL
Fluoranthene	ND	0.50	µg/L	1		SW-846 8270D	7/12/11	7/13/11 16:04	BGL
Fluorene	ND	1.0	µg/L	1		SW-846 8270D	7/12/11	7/13/11 16:04	BGL
Hexachlorobenzene	ND	10	µg/L	1		SW-846 8270D	7/12/11	7/13/11 16:04	BGL
Hexachlorobutadiene	ND	10	µg/L	1		SW-846 8270D	7/12/11	7/13/11 16:04	BGL
Hexachlorocyclopentadiene	ND	10	µg/L	1	V-20	SW-846 8270D	7/12/11	7/13/11 16:04	BGL
Hexachloroethane	ND	10	µg/L	1		SW-846 8270D	7/12/11	7/13/11 16:04	BGL
Indeno(1,2,3-cd)pyrene	ND	0.20	µg/L	1		SW-846 8270D	7/12/11	7/13/11 16:04	BGL
Isophorone	ND	10	µg/L	1		SW-846 8270D	7/12/11	7/13/11 16:04	BGL

con-test® ANALYTICAL LABORATORY
39 Spruce Street * East Longmeadow, MA 01028 * FAX 413/525-6405 * TEL. 413/525-2332

Project Location: Hartford, CT - Brainard Airport | Sample Description: | Work Order: 11G0202

Date Received: 7/8/2011

Field Sample #: GP-13 GW

Sample ID: 11G0202-17 | Start Date/Time: 7/7/2011 10:15:00AM

Sample Matrix: Ground Water | Stop Date/Time: 7/7/2011 10:38:00AM

Semivolatile Organic Compounds by GC/MS

Analyte	Results	RL	Units	Dilution	Flag	Method	Date Prepared	Date/Time Analyzed	Analyst
2-Methylnaphthalene	ND	1.0	µg/L	1		SW-846 8270D	7/12/11	7/13/11 16:04	BGL
2-Methylphenol	ND	10	µg/L	1		SW-846 8270D	7/12/11	7/13/11 16:04	BGL
3/4-Methylpbenol	ND	10	µg/L	1		SW-846 8270D	7/12/11	7/13/11 16:04	BGL
Naphthalene	ND	1.0	µg/L	1		SW-846 8270D	7/12/11	7/13/11 16:04	BGL
2-Nitroaniline	ND	10	µg/L	1		SW-846 8270D	7/12/11	7/13/11 16:04	BGL
3-Nitroaniline	ND	10	µg/L	1		SW-846 8270D	7/12/11	7/13/11 16:04	BGL
4-Nitroaniline	ND	10	µg/L	1		SW-846 8270D	7/12/11	7/13/11 16:04	BGL
Nitrobenzene	ND	10	µg/L	1		SW-846 8270D	7/12/11	7/13/11 16:04	BGL
2-Nitropbenol	ND	10	µg/L	1		SW-846 8270D	7/12/11	7/13/11 16:04	BGL
4-Nitropbenol	ND	10	µg/L	1		SW-846 8270D	7/12/11	7/13/11 16:04	BGL
N-Nitrosodipbenylamine	ND	10	µg/L	1		SW-846 8270D	7/12/11	7/13/11 16:04	BGL
N-Nitrosodi-n-propylamine	ND	10	µg/L	1		SW-846 8270D	7/12/11	7/13/11 16:04	BGL
Pentachloronitrobenzene	ND	10	µg/L	1	V-16	SW-846 8270D	7/12/11	7/13/11 16:04	BGL
Pentachlorophenol	ND	10	µg/L	1		SW-846 8270D	7/12/11	7/13/11 16:04	BGL
Phenanthrene	ND	0.050	µg/L	1		SW-846 8270D	7/12/11	7/13/11 16:04	BGL
Phenol	ND	10	µg/L	1		SW-846 8270D	7/12/11	7/13/11 16:04	BGL
Pyrene	ND	1.0	µg/L	1		SW-846 8270D	7/12/11	7/13/11 16:04	BGL
Pyridine	ND	5.0	µg/L	1		SW-846 8270D	7/12/11	7/13/11 16:04	BGL
1,2,4,5-Tetrachlorobenzene	ND	10	µg/L	1		SW-846 8270D	7/12/11	7/13/11 16:04	BGL
1,2,4-Trichlorobenzene	ND	5.0	µg/L	1		SW-846 8270D	7/12/11	7/13/11 16:04	BGL
2,4,5-Trichlorophenol	ND	10	µg/L	1		SW-846 8270D	7/12/11	7/13/11 16:04	BGL
2,4,6-Trichlorophenol	ND	10	µg/L	1		SW-846 8270D	7/12/11	7/13/11 16:04	BGL

Surrogates	% Recovery		Recovery Limits	Flag		
2-Fluorophenol	55.4		15-110			7/13/11 16:04
Phenol-d6	26.4		15-110			7/13/11 16:04
Nitrobenzene-d5	109		30-130			7/13/11 16:04
2-Fluorobiphenyl	102		30-130			7/13/11 16:04
2,4,6-Tribromopbenol	**137**	*	15-110	S-17		7/13/11 16:04
Terphenyl-d14	116		30-130			7/13/11 16:04

con-test® ANALYTICAL LABORATORY
39 Spruce Street * East Longmeadow, MA 01028 * FAX 413/525-6405 * TEL. 413/525-2332

Project Location: Hartford, CT - Brainard Airport Sample Description: Work Order: 11G0202

Date Received: 7/8/2011

Field Sample #: GP-13 GW

Sample ID: 11G0202-17 Start Date/Time: 7/7/2011 10:15:00AM

Sample Matrix: Ground Water Stop Date/Time: 7/7/2011 10:38:00AM

Polychlorinated Biphenyls By GC/ECD

Analyte	Results	RL	Units	Dilution	Flag	Method	Date Prepared	Date/Time Analyzed	Analyst
Aroclor-1016 [1]	ND	0.20	µg/L	1		SW-846 8082A	7/12/11	7/13/11 15:57	JMB
Aroclor-1221 [1]	ND	0.20	µg/L	1		SW-846 8082A	7/12/11	7/13/11 15:57	JMB
Aroclor-1232 [1]	ND	0.20	µg/L	1		SW-846 8082A	7/12/11	7/13/11 15:57	JMB
Aroclor-1242 [1]	ND	0.20	µg/L	1		SW-846 8082A	7/12/11	7/13/11 15:57	JMB
Aroclor-1248 [1]	ND	0.20	µg/L	1		SW-846 8082A	7/12/11	7/13/11 15:57	JMB
Aroclor-1254 [1]	ND	0.20	µg/L	1		SW-846 8082A	7/12/11	7/13/11 15:57	JMB
Aroclor-1260 [1]	ND	0.20	µg/L	1		SW-846 8082A	7/12/11	7/13/11 15:57	JMB
Aroclor-1262 [1]	ND	0.20	µg/L	1		SW-846 8082A	7/12/11	7/13/11 15:57	JMB
Aroclor-1268 [1]	ND	0.20	µg/L	1		SW-846 8082A	7/12/11	7/13/11 15:57	JMB

Surrogates	% Recovery	Recovery Limits	Flag	
Decachlorobiphenyl [1]	50.6	30-150		7/13/11 15:57
Decachlorobiphenyl [2]	50.3	30-150		7/13/11 15:57
Tetrachloro-m-xylene [1]	96.9	30-150		7/13/11 15:57
Tetrachloro-m-xylene [2]	95.4	30-150		7/13/11 15:57

con-test® ANALYTICAL LABORATORY
39 Spruce Street * East Longmeadow, MA 01028 * FAX 413/525-6405 * TEL. 413/525-2332

Project Location: Hartford, CT - Brainard Airport | Sample Description: | Work Order: 11G0202

Date Received: 7/8/2011

Field Sample #: GP-13 GW

Sample ID: 11G0202-17 | Start Date/Time: 7/7/2011 10:15:00AM

Sample Matrix: Ground Water | Stop Date/Time: 7/7/2011 10:38:00AM

Petroleum Hydrocarbons Analyses

Analyte	Results	RL	Units	Dilution	Flag	Method	Date Prepared	Date/Time Analyzed	Analyst
CT ETPH	0.20	0.075	mg/L	1		CTDEP ETPH	7/12/11	7/13/11 18:03	PJG

Surrogates	% Recovery	Recovery Limits	Flag	
o-Terphenyl	96.9	50-150		7/13/11 18:03

con-test® ANALYTICAL LABORATORY
39 Spruce Street * East Longmeadow, MA 01028 * FAX 413/525-6405 * TEL. 413/525-2332

Project Location: Hartford, CT - Brainard Airport | Sample Description: | Work Order: 11G0202

Date Received: 7/8/2011

Field Sample #: GP-13 GW

Sample ID: 11G0202-17 | Start Date/Time: 7/7/2011 10:15:00AM

Sample Matrix: Ground Water | Stop Date/Time: 7/7/2011 10:38:00AM

Metals Analyses (Total)

Analyte	Results	RL	Units	Dilution	Flag	Method	Date Prepared	Date/Time Analyzed	Analyst
Arsenic	15	2.0	µg/L	5		SW-846 6020A	7/12/11	7/13/11 12:14	KSH
Barium	410	50	µg/L	5		SW-846 6020A	7/12/11	7/13/11 12:14	KSH
Cadmium	2.9	2.5	µg/L	5		SW-846 6020A	7/12/11	7/13/11 12:14	KSH
Chromium	99	5.0	µg/L	5		SW-846 6020A	7/12/11	7/13/11 12:14	KSH
Lead	52	5.0	µg/L	5		SW-846 6020A	7/12/11	7/13/11 12:14	KSH
Mercury	0.00018	0.00010	mg/L	1		SW-846 7470A	7/12/11	7/13/11 12:31	CWB
Selenium	ND	25	µg/L	5		SW-846 6020A	7/12/11	7/13/11 12:14	KSH
Silver	ND	2.5	µg/L	5		SW-846 6020A	7/12/11	7/13/11 12:14	KSH

con-test® ANALYTICAL LABORATORY
39 Spruce Street * East Longmeadow, MA 01028 * FAX 413/525-6405 * TEL. 413/525-2332

Project Location: Hartford, CT - Brainard Airport
Sample Description:
Work Order: 11G0202

Date Received: 7/8/2011

Field Sample #: GP-13 GW

Sample ID: 11G0202-17

Start Date/Time: 7/7/2011 10:15:00AM

Sample Matrix: Ground Water

Stop Date/Time: 7/7/2011 10:38:00AM

Metals Analyses (Dissolved)

Analyte	Results	RL	Units	Dilution	Flag	Method	Date Prepared	Date/Time Analyzed	Analyst
Arsenic	ND	2.0	µg/L	5		SW-846 6020A	7/12/11	7/13/11 13:37	KSH
Barium	ND	50	µg/L	5		SW-846 6020A	7/12/11	7/13/11 13:37	KSH
Cadmium	ND	2.5	µg/L	5		SW-846 6020A	7/12/11	7/13/11 13:37	KSH
Chromium	ND	5.0	µg/L	5		SW-846 6020A	7/12/11	7/13/11 13:37	KSH
Lead	ND	5.0	µg/L	5		SW-846 6020A	7/12/11	7/13/11 13:37	KSH
Mercury	ND	0.00010	mg/L	1		SW-846 7470A	7/12/11	7/13/11 13:20	CWB
Selenium	ND	25	µg/L	5		SW-846 6020A	7/12/11	7/13/11 13:37	KSH
Silver	ND	2.5	µg/L	5		SW-846 6020A	7/12/11	7/13/11 13:37	KSH

con-test® ANALYTICAL LABORATORY
39 Spruce Street * East Longmeadow, MA 01028 * FAX 413/525-6405 * TEL. 413/525-2332

Project Location: Hartford, CT - Brainard Airport Sample Description: Work Order: 11G0202

Date Received: 7/8/2011

Field Sample #: FB-1

Sample ID: 11G0202-18 Start Date/Time: 7/7/2011 2:01:00PM

Sample Matrix: Field Blank Stop Date/Time: 7/7/2011 2:13:00PM

Volatile Organic Compounds by GC/MS

Analyte	Results	RL	Units	Dilution	Flag	Method	Date Prepared	Date/Time Analyzed	Analyst
Acetone	ND	5.0	µg/L	1		SW-846 8260C	7/11/11	7/12/11 0:45	TJR
Acrylonitrile	ND	2.0	µg/L	1		SW-846 8260C	7/11/11	7/12/11 0:45	TJR
Benzene	ND	0.50	µg/L	1		SW-846 8260C	7/11/11	7/12/11 0:45	TJR
Bromobenzene	ND	0.50	µg/L	1		SW-846 8260C	7/11/11	7/12/11 0:45	TJR
Bromodichloromethane	ND	0.50	µg/L	1		SW-846 8260C	7/11/11	7/12/11 0:45	TJR
Bromoform	ND	0.50	µg/L	1		SW-846 8260C	7/11/11	7/12/11 0:45	TJR
Bromomethane	ND	2.0	µg/L	1		SW-846 8260C	7/11/11	7/12/11 0:45	TJR
2-Butanone (MEK)	ND	5.0	µg/L	1		SW-846 8260C	7/11/11	7/12/11 0:45	TJR
n-Butylbenzene	ND	1.0	µg/L	1		SW-846 8260C	7/11/11	7/12/11 0:45	TJR
sec-Butylbenzene	ND	1.0	µg/L	1		SW-846 8260C	7/11/11	7/12/11 0:45	TJR
tert-Butylbenzene	ND	1.0	µg/L	1		SW-846 8260C	7/11/11	7/12/11 0:45	TJR
Carbon Disulfide	ND	5.0	µg/L	1		SW-846 8260C	7/11/11	7/12/11 0:45	TJR
Carbon Tetrachloride	ND	5.0	µg/L	1		SW-846 8260C	7/11/11	7/12/11 0:45	TJR
Chlorobenzene	ND	0.50	µg/L	1		SW-846 8260C	7/11/11	7/12/11 0:45	TJR
Chlorodibromomethane	ND	1.0	µg/L	1		SW-846 8260C	7/11/11	7/12/11 0:45	TJR
Chloroethane	ND	1.0	µg/L	1		SW-846 8260C	7/11/11	7/12/11 0:45	TJR
Chloroform	ND	0.50	µg/L	1		SW-846 8260C	7/11/11	7/12/11 0:45	TJR
Chloromethane	0.54	0.50	µg/L	1	Z-01	SW-846 8260C	7/11/11	7/12/11 0:45	TJR
2-Chlorotoluene	ND	0.50	µg/L	1		SW-846 8260C	7/11/11	7/12/11 0:45	TJR
4-Chlorotoluene	ND	0.50	µg/L	1		SW-846 8260C	7/11/11	7/12/11 0:45	TJR
1,2-Dibromo-3-chloropropane (DBCP)	ND	1.0	µg/L	1		SW-846 8260C	7/11/11	7/12/11 0:45	TJR
1,2-Dibromoethane (EDB)	ND	0.50	µg/L	1		SW-846 8260C	7/11/11	7/12/11 0:45	TJR
Dibromomethane	ND	0.50	µg/L	1		SW-846 8260C	7/11/11	7/12/11 0:45	TJR
1,2-Dichlorobenzene	ND	0.50	µg/L	1		SW-846 8260C	7/11/11	7/12/11 0:45	TJR
1,3-Dichlorobenzene	ND	0.50	µg/L	1		SW-846 8260C	7/11/11	7/12/11 0:45	TJR
1,4-Dichlorobenzene	ND	0.50	µg/L	1		SW-846 8260C	7/11/11	7/12/11 0:45	TJR
trans-1,4-Dichloro-2-butene	ND	2.0	µg/L	1		SW-846 8260C	7/11/11	7/12/11 0:45	TJR
Dichlorodifluoromethane (Freon 12)	ND	0.50	µg/L	1		SW-846 8260C	7/11/11	7/12/11 0:45	TJR
1,1-Dichloroethane	ND	0.50	µg/L	1		SW-846 8260C	7/11/11	7/12/11 0:45	TJR
1,2-Dichloroethane	ND	0.50	µg/L	1		SW-846 8260C	7/11/11	7/12/11 0:45	TJR
1,1-Dichloroethylene	ND	0.50	µg/L	1		SW-846 8260C	7/11/11	7/12/11 0:45	TJR
cis-1,2-Dichloroethylene	ND	0.50	µg/L	1		SW-846 8260C	7/11/11	7/12/11 0:45	TJR
trans-1,2-Dichloroethylene	ND	1.0	µg/L	1		SW-846 8260C	7/11/11	7/12/11 0:45	TJR
1,2-Dichloropropane	ND	0.50	µg/L	1		SW-846 8260C	7/11/11	7/12/11 0:45	TJR
1,3-Dichloropropane	ND	0.50	µg/L	1		SW-846 8260C	7/11/11	7/12/11 0:45	TJR
2,2-Dichloropropane	ND	0.50	µg/L	1		SW-846 8260C	7/11/11	7/12/11 0:45	TJR
1,1-Dichloropropene	ND	0.50	µg/L	1		SW-846 8260C	7/11/11	7/12/11 0:45	TJR
cis-1,3-Dichloropropene	ND	0.50	µg/L	1		SW-846 8260C	7/11/11	7/12/11 0:45	TJR
trans-1,3-Dichloropropene	ND	0.50	µg/L	1		SW-846 8260C	7/11/11	7/12/11 0:45	TJR
Ethylbenzene	ND	0.50	µg/L	1		SW-846 8260C	7/11/11	7/12/11 0:45	TJR
Hexachlorobutadiene	ND	1.0	µg/L	1		SW-846 8260C	7/11/11	7/12/11 0:45	TJR
2-Hexanone (MBK)	ND	5.0	µg/L	1		SW-846 8260C	7/11/11	7/12/11 0:45	TJR
Isopropylbenzene (Cumene)	ND	0.50	µg/L	1		SW-846 8260C	7/11/11	7/12/11 0:45	TJR

con-test® ANALYTICAL LABORATORY
39 Spruce Street * East Longmeadow, MA 01028 * FAX 413/525-6405 * TEL. 413/525-2332

Project Location: Hartford, CT - Brainard Airport | Sample Description: | Work Order: 11G0202

Date Received: 7/8/2011

Field Sample #: FB-1

Sample ID: 11G0202-18 | Start Date/Time: 7/7/2011 2:01:00PM

Samole Matrix: Field Blank | Stop Date/Time: 7/7/2011 2:13:00PM

Volatile Organic Compounds by GC/MS

Analyte	Results	RL	Units	Dilution	Flag	Method	Date Prepared	Date/Time Analyzed	Analyst
p-Isopropyltoluene (p-Cymene)	ND	0.50	µg/L	1		SW-846 8260C	7/11/11	7/12/11 0:45	TJR
Methyl tert-Butyl Ether (MTBE)	ND	0.50	µg/L	1		SW-846 8260C	7/11/11	7/12/11 0:45	TJR
Methylene Chloride	ND	5.0	µg/L	1		SW-846 8260C	7/11/11	7/12/11 0:45	TJR
4-Methyl-2-pentanone (MIBK)	ND	5.0	µg/L	1		SW-846 8260C	7/11/11	7/12/11 0:45	TJR
Naphthalene	ND	2.0	µg/L	1		SW-846 8260C	7/11/11	7/12/11 0:45	TJR
n-Propylbenzene	ND	1.0	µg/L	1		SW-846 8260C	7/11/11	7/12/11 0:45	TJR
Styrene	ND	1.0	µg/L	1		SW-846 8260C	7/11/11	7/12/11 0:45	TJR
1,1,1,2-Tetrachloroethane	ND	1.0	µg/L	1		SW-846 8260C	7/11/11	7/12/11 0:45	TJR
1,1,2,2-Tetrachloroethane	ND	0.50	µg/L	1		SW-846 8260C	7/11/11	7/12/11 0:45	TJR
Tetrachloroethylene	ND	1.0	µg/L	1		SW-846 8260C	7/11/11	7/12/11 0:45	TJR
Tetrahydrofuran	ND	10	µg/L	1		SW-846 8260C	7/11/11	7/12/11 0:45	TJR
Toluene	ND	1.0	µg/L	1		SW-846 8260C	7/11/11	7/12/11 0:45	TJR
1,2,3-Trichlorobenzene	ND	0.50	µg/L	1		SW-846 8260C	7/11/11	7/12/11 0:45	TJR
1,2,4-Trichlorobenzene	ND	0.50	µg/L	1		SW-846 8260C	7/11/11	7/12/11 0:45	TJR
1,1,1-Trichloroethane	ND	0.50	µg/L	1		SW-846 8260C	7/11/11	7/12/11 0:45	TJR
1,1,2-Trichloroethane	ND	0.50	µg/L	1		SW-846 8260C	7/11/11	7/12/11 0:45	TJR
Trichloroethylene	ND	1.0	µg/L	1		SW-846 8260C	7/11/11	7/12/11 0:45	TJR
Trichlorofluoromethane (Freon 11)	ND	2.0	µg/L	1		SW-846 8260C	7/11/11	7/12/11 0:45	TJR
1,2,3-Trichloropropane	ND	0.50	µg/L	1		SW-846 8260C	7/11/11	7/12/11 0:45	TJR
1,1,2-Trichloro-1,2,2-trifluoroethane (Freon 113)	ND	0.50	µg/L	1		SW-846 8260C	7/11/11	7/12/11 0:45	TJR
1,2,4-Trimethylbenzene	ND	0.50	µg/L	1		SW-846 8260C	7/11/11	7/12/11 0:45	TJR
1,3,5-Trimethylbenzene	ND	0.50	µg/L	1		SW-846 8260C	7/11/11	7/12/11 0:45	TJR
Vinyl Chloride	ND	1.0	µg/L	1		SW-846 8260C	7/11/11	7/12/11 0:45	TJR
m+p Xylene	ND	2.0	µg/L	1		SW-846 8260C	7/11/11	7/12/11 0:45	TJR
o-Xylene	ND	1.0	µg/L	1		SW-846 8260C	7/11/11	7/12/11 0:45	TJR

Surrogates	% Recovery	Recovery Limits	Flag	
1,2-Dichloroethane-d4	100	70-130		7/12/11 0:45
Toluene-d8	97.5	70-130		7/12/11 0:45
4-Bromofluorobenzene	95.0	70-130		7/12/11 0:45

con-test® ANALYTICAL LABORATORY
39 Spruce Street * East Longmeadow, MA 01028 * FAX 413/525-6405 * TEL. 413/525-2332

Project Location: Hartford, CT - Brainard Airport | Sample Description: | Work Order: 11G0202

Date Received: 7/8/2011

Field Sample #: FB-1

Sample ID: 11G0202-18 | Start Date/Time: 7/7/2011 2:01:00PM

Sample Matrix: Field Blank | Stop Date/Time: 7/7/2011 2:13:00PM

Semivolatile Organic Compounds by GC/MS

Analyte	Results	RL	Units	Dilution	Flag	Method	Date Prepared	Date/Time Analyzed	Analyst
Acenaphthene	ND	0.30	µg/L	1		SW-846 8270D	7/12/11	7/13/11 16:36	BGL
Acenaphthylene	ND	0.30	µg/L	1		SW-846 8270D	7/12/11	7/13/11 16:36	BGL
Aniline	ND	5.0	µg/L	1		SW-846 8270D	7/12/11	7/13/11 16:36	BGL
Anthracene	ND	0.20	µg/L	1		SW-846 8270D	7/12/11	7/13/11 16:36	BGL
Benzo(a)anthracene	ND	0.050	µg/L	1		SW-846 8270D	7/12/11	7/13/11 16:36	BGL
Benzo(a)pyrene	ND	0.10	µg/L	1		SW-846 8270D	7/12/11	7/13/11 16:36	BGL
Benzo(b)fluoranthene	ND	0.050	µg/L	1		SW-846 8270D	7/12/11	7/13/11 16:36	BGL
Benzo(g,h,i)perylene	ND	0.50	µg/L	1		SW-846 8270D	7/12/11	7/13/11 16:36	BGL
Benzo(k)fluoranthene	ND	0.20	µg/L	1		SW-846 8270D	7/12/11	7/13/11 16:36	BGL
Bis(2-chloroethoxy)methane	ND	10	µg/L	1		SW-846 8270D	7/12/11	7/13/11 16:36	BGL
Bis(2-chloroethyl)ether	ND	10	µg/L	1		SW-846 8270D	7/12/11	7/13/11 16:36	BGL
Bis(2-chloroisopropyl)ether	ND	10	µg/L	1		SW-846 8270D	7/12/11	7/13/11 16:36	BGL
Bis(2-Ethylhexyl)phthalate	ND	10	µg/L	1		SW-846 8270D	7/12/11	7/13/11 16:36	BGL
4-Bromophenylphenylether	ND	10	µg/L	1		SW-846 8270D	7/12/11	7/13/11 16:36	BGL
Butylbenzylphthalate	ND	10	µg/L	1		SW-846 8270D	7/12/11	7/13/11 16:36	BGL
Carbazole	ND	10	µg/L	1		SW-846 8270D	7/12/11	7/13/11 16:36	BGL
4-Chloroaniline	ND	10	µg/L	1		SW-846 8270D	7/12/11	7/13/11 16:36	BGL
4-Chloro-3-methylphenol	ND	10	µg/L	1		SW-846 8270D	7/12/11	7/13/11 16:36	BGL
2-Chloronaphthalene	ND	10	µg/L	1		SW-846 8270D	7/12/11	7/13/11 16:36	BGL
2-Chlorophenol	ND	10	µg/L	1		SW-846 8270D	7/12/11	7/13/11 16:36	BGL
4-Chlorophenylphenylether	ND	10	µg/L	1		SW-846 8270D	7/12/11	7/13/11 16:36	BGL
Chrysene	ND	0.20	µg/L	1		SW-846 8270D	7/12/11	7/13/11 16:36	BGL
Dibenz(a,h)anthracene	ND	0.20	µg/L	1		SW-846 8270D	7/12/11	7/13/11 16:36	BGL
Dibenzofuran	ND	5.0	µg/L	1		SW-846 8270D	7/12/11	7/13/11 16:36	BGL
Di-n-butylphthalate	ND	10	µg/L	1		SW-846 8270D	7/12/11	7/13/11 16:36	BGL
3,3-Dichlorobenzidine	ND	10	µg/L	1		SW-846 8270D	7/12/11	7/13/11 16:36	BGL
2,4-Dichlorophenol	ND	10	µg/L	1		SW-846 8270D	7/12/11	7/13/11 16:36	BGL
Diethylphthalate	ND	10	µg/L	1		SW-846 8270D	7/12/11	7/13/11 16:36	BGL
2,4-Dimethylphenol	ND	10	µg/L	1		SW-846 8270D	7/12/11	7/13/11 16:36	BGL
Dimethylphthalate	ND	10	µg/L	1		SW-846 8270D	7/12/11	7/13/11 16:36	BGL
4,6-Dinitro-2-methylphenol	ND	10	µg/L	1	V-20	SW-846 8270D	7/12/11	7/13/11 16:36	BGL
2,4-Dinitrophenol	ND	10	µg/L	1	V-20	SW-846 8270D	7/12/11	7/13/11 16:36	BGL
2,4-Dinitrotoluene	ND	10	µg/L	1		SW-846 8270D	7/12/11	7/13/11 16:36	BGL
2,6-Dinitrotoluene	ND	10	µg/L	1		SW-846 8270D	7/12/11	7/13/11 16:36	BGL
Di-n-octylphthalate	ND	10	µg/L	1		SW-846 8270D	7/12/11	7/13/11 16:36	BGL
Fluoranthene	ND	0.50	µg/L	1		SW-846 8270D	7/12/11	7/13/11 16:36	BGL
Fluorene	ND	1.0	µg/L	1		SW-846 8270D	7/12/11	7/13/11 16:36	BGL
Hexachlorobenzene	ND	10	µg/L	1		SW-846 8270D	7/12/11	7/13/11 16:36	BGL
Hexachlorobutadiene	ND	10	µg/L	1		SW-846 8270D	7/12/11	7/13/11 16:36	BGL
Hexachlorocyclopentadiene	ND	10	µg/L	1	V-20	SW-846 8270D	7/12/11	7/13/11 16:36	BGL
Hexachloroethane	ND	10	µg/L	1		SW-846 8270D	7/12/11	7/13/11 16:36	BGL
Indeno(1,2,3-cd)pyrene	ND	0.20	µg/L	1		SW-846 8270D	7/12/11	7/13/11 16:36	BGL
Isophorone	ND	10	µg/L	1		SW-846 8270D	7/12/11	7/13/11 16:36	BGL

con-test® ANALYTICAL LABORATORY
39 Spruce Street * East Longmeadow, MA 01028 * FAX 413/525-6405 * TEL. 413/525-2332

Project Location: Hartford, CT - Brainard Airport | Sample Description: | Work Order: 11G0202

Date Received: 7/8/2011

Field Sample #: FB-1

Sample ID: 11G0202-18 | Start Date/Time: 7/7/2011 2:01:00PM

Samole Matrix: Field Blank | Stop Date/Time: 7/7/2011 2:13:00PM

Semivolatile Organic Compounds by GC/MS

Analyte	Resnlts	RL	Units	Dilution	Flag	Method	Date Prepared	Date/Time Analyzed	Analyst
2-Methylnaphthalene	ND	1.0	µg/L	1		SW-846 8270D	7/12/11	7/13/11 16:36	BGL
2-Methylphenol	ND	10	µg/L	1		SW-846 8270D	7/12/11	7/13/11 16:36	BGL
3/4-Methylphenol	ND	10	µg/L	1		SW-846 8270D	7/12/11	7/13/11 16:36	BGL
Naphthalene	ND	1.0	µg/L	1		SW-846 8270D	7/12/11	7/13/11 16:36	BGL
2-Nitroaniline	ND	10	µg/L	1		SW-846 8270D	7/12/11	7/13/11 16:36	BGL
3-Nitroaniline	ND	10	µg/L	1		SW-846 8270D	7/12/11	7/13/11 16:36	BGL
4-Nitroaniline	ND	10	µg/L	1		SW-846 8270D	7/12/11	7/13/11 16:36	BGL
Nitrobenzene	ND	10	µg/L	1		SW-846 8270D	7/12/11	7/13/11 16:36	BGL
2-Nitrophenol	ND	10	µg/L	1		SW-846 8270D	7/12/11	7/13/11 16:36	BGL
4-Nitrophenol	ND	10	µg/L	1		SW-846 8270D	7/12/11	7/13/11 16:36	BGL
N-Nitrosodiphenylamine	ND	10	µg/L	1		SW-846 8270D	7/12/11	7/13/11 16:36	BGL
N-Nitrosodi-n-propylamine	ND	10	µg/L	1		SW-846 8270D	7/12/11	7/13/11 16:36	BGL
Pentachloronitrobenzene	ND	10	µg/L	1	V-16	SW-846 8270D	7/12/11	7/13/11 16:36	BGL
Pentachlorophenol	ND	10	µg/L	1		SW-846 8270D	7/12/11	7/13/11 16:36	BGL
Phenanthrene	ND	0.050	µg/L	1		SW-846 8270D	7/12/11	7/13/11 16:36	BGL
Phenol	ND	10	µg/L	1		SW-846 8270D	7/12/11	7/13/11 16:36	BGL
Pyrene	ND	1.0	µg/L	1		SW-846 8270D	7/12/11	7/13/11 16:36	BGL
Pyridine	ND	5.0	µg/L	1		SW-846 8270D	7/12/11	7/13/11 16:36	BGL
1,2,4,5-Tetrachlorobenzene	ND	10	µg/L	1		SW-846 8270D	7/12/11	7/13/11 16:36	BGL
1,2,4-Trichlorobenzene	ND	5.0	µg/L	1		SW-846 8270D	7/12/11	7/13/11 16:36	BGL
2,4,5-Trichlorophenol	ND	10	µg/L	1		SW-846 8270D	7/12/11	7/13/11 16:36	BGL
2,4,6-Trichlorophenol	ND	10	µg/L	1		SW-846 8270D	7/12/11	7/13/11 16:36	BGL

Surrogates	% Recovery		Recovery Limits	Flag		
2-Fluorophenol	49.7		15-110			7/13/11 16:36
Phenol-d6	23.7		15-110			7/13/11 16:36
Nitrobenzene-d5	98.0		30-130			7/13/11 16:36
2-Fluorobiphenyl	89.4		30-130			7/13/11 16:36
2,4,6-Tribromophenol	114	*	15-110	S-17		7/13/11 16:36
Terphenyl-d14	109		30-130			7/13/11 16:36

con-test® ANALYTICAL LABORATORY
39 Spruce Street * East Longmeadow, MA 01028 * FAX 413/525-6405 * TEL. 413/525-2332

Project Location: Hartford, CT - Brainard Airport | Sample Description: | Work Order: 11G0202

Date Received: 7/8/2011

Field Sample #: FB-1

Sample ID: 11G0202-18 | Start Date/Time: 7/7/2011 2:01:00PM

Sample Matrix: Field Blank | Stop Date/Time: 7/7/2011 2:13:00PM

Polychlorinated Biphenyls By GC/ECD

Analyte	Results	RL	Units	Dilution	Flag	Method	Date Prepared	Date/Time Analyzed	Analyst
Aroclor-1016 [1]	ND	0.20	µg/L	1		SW-846 8082A	7/12/11	7/13/11 16:10	JMB
Aroclor-1221 [1]	ND	0.20	µg/L	1		SW-846 8082A	7/12/11	7/13/11 16:10	JMB
Aroclor-1232 [1]	ND	0.20	µg/L	1		SW-846 8082A	7/12/11	7/13/11 16:10	JMB
Aroclor-1242 [1]	ND	0.20	µg/L	1		SW-846 8082A	7/12/11	7/13/11 16:10	JMB
Aroclor-1248 [1]	ND	0.20	µg/L	1		SW-846 8082A	7/12/11	7/13/11 16:10	JMB
Aroclor-1254 [1]	ND	0.20	µg/L	1		SW-846 8082A	7/12/11	7/13/11 16:10	JMB
Aroclor-1260 [1]	ND	0.20	µg/L	1		SW-846 8082A	7/12/11	7/13/11 16:10	JMB
Aroclor-1262 [1]	ND	0.20	µg/L	1		SW-846 8082A	7/12/11	7/13/11 16:10	JMB
Aroclor-1268 [1]	ND	0.20	µg/L	1		SW-846 8082A	7/12/11	7/13/11 16:10	JMB

Surrogates	% Recovery	Recovery Limits	Flag	
Decachlorobiphenyl [1]	32.5	30-150		7/13/11 16:10
Decachlorobiphenyl [2]	32.9	30-150		7/13/11 16:10
Tetrachloro-m-xylene [1]	97.6	30-150		7/13/11 16:10
Tetrachloro-m-xylene [2]	96.8	30-150		7/13/11 16:10

con-test® ANALYTICAL LABORATORY
39 Spruce Street * East Longmeadow, MA 01028 * FAX 413/525-6405 * TEL. 413/525-2332

Project Location: Hartford, CT - Brainard Airport
Sample Description:
Work Order: 11G0202

Date Received: 7/8/2011

Field Sample #: FB-1

Sample ID: 11G0202-18
Start Date/Time: 7/7/2011 2:01:00PM

Sample Matrix: Field Blank
Stop Date/Time: 7/7/2011 2:13:00PM

Petroleum Hydrocarbons Analyses

Analyte	Results	RL	Units	Dilution	Flag	Method	Date Prepared	Date/Time Analyzed	Analyst
CT ETPH	ND	0.075	mg/L	1		CTDEP ETPH	7/12/11	7/13/11 18:22	PJG

Surrogates	% Recovery	Recovery Limits	Flag	
o-Terphenyl	78.8	50-150		7/13/11 18:22

con-test® ANALYTICAL LABORATORY
39 Spruce Street * East Longmeadow, MA 01028 * FAX 413/525-6405 * TEL. 413/525-2332

Project Location: Hartford, CT - Brainard Airport Sample Description: Work Order: 11G0202

Date Received: 7/8/2011

Field Sample #: FB-1

Sample ID: 11G0202-18 Start Date/Time: 7/7/2011 2:01:00PM

Sample Matrix: Field Blank Stop Date/Time: 7/7/2011 2:13:00PM

Metals Analyses (Total)

Analyte	Results	RL	Units	Dilution	Flag	Method	Date Prepared	Date/Time Analyzed	Analyst
Arsenic	ND	2.0	µg/L	5		SW-846 6020A	7/12/11	7/13/11 12:17	KSH
Barium	ND	50	µg/L	5		SW-846 6020A	7/12/11	7/13/11 12:17	KSH
Cadmium	ND	2.5	µg/L	5		SW-846 6020A	7/12/11	7/13/11 12:17	KSH
Chromium	ND	5.0	µg/L	5		SW-846 6020A	7/12/11	7/13/11 12:17	KSH
Lead	ND	5.0	µg/L	5		SW-846 6020A	7/12/11	7/13/11 12:17	KSH
Mercury	ND	0.00010	mg/L	1		SW-846 7470A	7/12/11	7/13/11 12:32	CWB
Selenium	ND	25	µg/L	5		SW-846 6020A	7/12/11	7/13/11 12:17	KSH
Silver	ND	2.5	µg/L	5		SW-846 6020A	7/12/11	7/13/11 12:17	KSH

con-test® ANALYTICAL LABORATORY
39 Spruce Street * East Longmeadow, MA 01028 * FAX 413/525-6405 * TEL. 413/525-2332

Project Location: Hartford, CT - Brainard Airport
Sample Description:
Work Order: 11G0202

Date Received: 7/8/2011

Field Sample #: FB-1

Sample ID: 11G0202-18
Start Date/Time: 7/7/2011 2:01:00PM

Sample Matrix: Field Blank
Stop Date/Time: 7/7/2011 2:13:00PM

Metals Analyses (Dissolved)

Analyte	Results	RL	Units	Dilution	Flag	Method	Date Prepared	Date/Time Analyzed	Analyst
Arsenic	ND	2.0	µg/L	5		SW-846 6020A	7/12/11	7/13/11 13:41	KSH
Barium	ND	50	µg/L	5		SW-846 6020A	7/12/11	7/13/11 13:41	KSH
Cadmium	ND	2.5	µg/L	5		SW-846 6020A	7/12/11	7/13/11 13:41	KSH
Chromium	ND	5.0	µg/L	5		SW-846 6020A	7/12/11	7/13/11 13:41	KSH
Lead	ND	5.0	µg/L	5		SW-846 6020A	7/12/11	7/13/11 13:41	KSH
Mercury	ND	0.00010	mg/L	1		SW-846 7470A	7/12/11	7/13/11 13:21	CWB
Selenium	ND	25	µg/L	5		SW-846 6020A	7/12/11	7/13/11 13:41	KSH
Silver	ND	2.5	µg/L	5		SW-846 6020A	7/12/11	7/13/11 13:41	KSH

con-test® ANALYTICAL LABORATORY
39 Spruce Street * East Longmeadow, MA 01028 * FAX 413/525-6405 * TEL. 413/525-2332

Project Location: Hartford, CT - Brainard Airport | Sample Description: | Work Order: 11G0202

Date Received: 7/8/2011

Field Sample #: TB-1 | Sampled: 7/7/2011 00:00

Sample ID: 11G0202-19

Sample Matrix: Trip Blank Water

Volatile Organic Compounds by GC/MS

Analyte	Results	RL	Units	Dilution	Flag	Method	Date Prepared	Date/Time Analyzed	Analyst
Acetone	ND	5.0	µg/L	1		SW-846 8260C	7/11/11	7/12/11 0:13	TJR
Acrylonitrile	ND	2.0	µg/L	1		SW-846 8260C	7/11/11	7/12/11 0:13	TJR
Benzene	ND	0.50	µg/L	1		SW-846 8260C	7/11/11	7/12/11 0:13	TJR
Bromobenzene	ND	0.50	µg/L	1		SW-846 8260C	7/11/11	7/12/11 0:13	TJR
Bromodichloromethane	ND	0.50	µg/L	1		SW-846 8260C	7/11/11	7/12/11 0:13	TJR
Bromoform	ND	0.50	µg/L	1		SW-846 8260C	7/11/11	7/12/11 0:13	TJR
Bromomethane	ND	2.0	µg/L	1		SW-846 8260C	7/11/11	7/12/11 0:13	TJR
2-Butanone (MEK)	ND	5.0	µg/L	1		SW-846 8260C	7/11/11	7/12/11 0:13	TJR
n-Butylbenzene	ND	1.0	µg/L	1		SW-846 8260C	7/11/11	7/12/11 0:13	TJR
sec-Butylbenzene	ND	1.0	µg/L	1		SW-846 8260C	7/11/11	7/12/11 0:13	TJR
tert-Butylbenzene	ND	1.0	µg/L	1		SW-846 8260C	7/11/11	7/12/11 0:13	TJR
Carbon Disulfide	ND	5.0	µg/L	1		SW-846 8260C	7/11/11	7/12/11 0:13	TJR
Carbon Tetrachloride	ND	5.0	µg/L	1		SW-846 8260C	7/11/11	7/12/11 0:13	TJR
Chlorobenzene	ND	0.50	µg/L	1		SW-846 8260C	7/11/11	7/12/11 0:13	TJR
Chlorodibromomethane	ND	1.0	µg/L	1		SW-846 8260C	7/11/11	7/12/11 0:13	TJR
Chloroethane	ND	1.0	µg/L	1		SW-846 8260C	7/11/11	7/12/11 0:13	TJR
Chloroform	ND	0.50	µg/L	1		SW-846 8260C	7/11/11	7/12/11 0:13	TJR
Chloromethane	ND	0.50	µg/L	1		SW-846 8260C	7/11/11	7/12/11 0:13	TJR
2-Chlorotoluene	ND	0.50	µg/L	1		SW-846 8260C	7/11/11	7/12/11 0:13	TJR
4-Chlorotoluene	ND	0.50	µg/L	1		SW-846 8260C	7/11/11	7/12/11 0:13	TJR
1,2-Dibromo-3-chloropropane (DBCP)	ND	1.0	µg/L	1		SW-846 8260C	7/11/11	7/12/11 0:13	TJR
1,2-Dibromoethane (EDB)	ND	0.50	µg/L	1		SW-846 8260C	7/11/11	7/12/11 0:13	TJR
Dibromomethane	ND	0.50	µg/L	1		SW-846 8260C	7/11/11	7/12/11 0:13	TJR
1,2-Dichlorobenzene	ND	0.50	µg/L	1		SW-846 8260C	7/11/11	7/12/11 0:13	TJR
1,3-Dichlorobenzene	ND	0.50	µg/L	1		SW-846 8260C	7/11/11	7/12/11 0:13	TJR
1,4-Dichlorobenzene	ND	0.50	µg/L	1		SW-846 8260C	7/11/11	7/12/11 0:13	TJR
trans-1,4-Dichloro-2-butene	ND	2.0	µg/L	1		SW-846 8260C	7/11/11	7/12/11 0:13	TJR
Dichlorodifluoromethane (Freon 12)	ND	0.50	µg/L	1		SW-846 8260C	7/11/11	7/12/11 0:13	TJR
1,1-Dichloroethane	ND	0.50	µg/L	1		SW-846 8260C	7/11/11	7/12/11 0:13	TJR
1,2-Dichloroethane	ND	0.50	µg/L	1		SW-846 8260C	7/11/11	7/12/11 0:13	TJR
1,1-Dichloroethylene	ND	0.50	µg/L	1		SW-846 8260C	7/11/11	7/12/11 0:13	TJR
cis-1,2-Dichloroethylene	ND	0.50	µg/L	1		SW-846 8260C	7/11/11	7/12/11 0:13	TJR
trans-1,2-Dichloroethylene	ND	1.0	µg/L	1		SW-846 8260C	7/11/11	7/12/11 0:13	TJR
1,2-Dichloropropane	ND	0.50	µg/L	1		SW-846 8260C	7/11/11	7/12/11 0:13	TJR
1,3-Dichloropropane	ND	0.50	µg/L	1		SW-846 8260C	7/11/11	7/12/11 0:13	TJR
2,2-Dichloropropane	ND	0.50	µg/L	1		SW-846 8260C	7/11/11	7/12/11 0:13	TJR
1,1-Dichloropropene	ND	0.50	µg/L	1		SW-846 8260C	7/11/11	7/12/11 0:13	TJR
cis-1,3-Dichloropropene	ND	0.50	µg/L	1		SW-846 8260C	7/11/11	7/12/11 0:13	TJR
trans-1,3-Dichloropropene	ND	0.50	µg/L	1		SW-846 8260C	7/11/11	7/12/11 0:13	TJR
Ethylbenzene	ND	0.50	µg/L	1		SW-846 8260C	7/11/11	7/12/11 0:13	TJR
Hexachlorobutadiene	ND	1.0	µg/L	1		SW-846 8260C	7/11/11	7/12/11 0:13	TJR
2-Hexanone (MBK)	ND	5.0	µg/L	1		SW-846 8260C	7/11/11	7/12/11 0:13	TJR
Isopropylbenzene (Cumene)	ND	0.50	µg/L	1		SW-846 8260C	7/11/11	7/12/11 0:13	TJR

con-test® ANALYTICAL LABORATORY
39 Spruce Street * East Longmeadow, MA 01028 * FAX 413/525-6405 * TEL. 413/525-2332

Project Location: Hartford, CT - Brainard Airport | Sample Description: | Work Order: 11G0202

Date Received: 7/8/2011

Field Sample #: TB-1 | Sampled: 7/7/2011 00:00

Samnle ID: 11G0202-19

Sample Matrix: Trip Blank Water

Volatile Organic Compounds by GC/MS

Analyte	Results	RL	Units	Dilution	Flag	Method	Date Prepared	Date/Time Analyzed	Analyst
p-Isopropyltoluene (p-Cymene)	ND	0.50	µg/L	1		SW-846 8260C	7/11/11	7/12/11 0:13	TJR
Methyl tert-Butyl Ether (MTBE)	ND	0.50	µg/L	1		SW-846 8260C	7/11/11	7/12/11 0:13	TJR
Methylene Chloride	ND	5.0	µg/L	1		SW-846 8260C	7/11/11	7/12/11 0:13	TJR
4-Methyl-2-pentanone (MIBK)	ND	5.0	µg/L	1		SW-846 8260C	7/11/11	7/12/11 0:13	TJR
Naphthalene	ND	2.0	µg/L	1		SW-846 8260C	7/11/11	7/12/11 0:13	TJR
n-Propylbenzene	ND	1.0	µg/L	1		SW-846 8260C	7/11/11	7/12/11 0:13	TJR
Styrene	ND	1.0	µg/L	1		SW-846 8260C	7/11/11	7/12/11 0:13	TJR
1,1,1,2-Tetrachloroethane	ND	1.0	µg/L	1		SW-846 8260C	7/11/11	7/12/11 0:13	TJR
1,1,2,2-Tetrachloroethane	ND	0.50	µg/L	1		SW-846 8260C	7/11/11	7/12/11 0:13	TJR
Tetrachloroethylene	ND	1.0	µg/L	1		SW-846 8260C	7/11/11	7/12/11 0:13	TJR
Tetrahydrofuran	ND	10	µg/L	1		SW-846 8260C	7/11/11	7/12/11 0:13	TJR
Toluene	ND	1.0	µg/L	1		SW-846 8260C	7/11/11	7/12/11 0:13	TJR
1,2,3-Trichlorobenzene	ND	0.50	µg/L	1		SW-846 8260C	7/11/11	7/12/11 0:13	TJR
1,2,4-Trichlorobenzene	ND	0.50	µg/L	1		SW-846 8260C	7/11/11	7/12/11 0:13	TJR
1,1,1-Trichloroethane	ND	0.50	µg/L	1		SW-846 8260C	7/11/11	7/12/11 0:13	TJR
1,1,2-Trichloroethane	ND	0.50	µg/L	1		SW-846 8260C	7/11/11	7/12/11 0:13	TJR
Trichloroethylene	ND	1.0	µg/L	1		SW-846 8260C	7/11/11	7/12/11 0:13	TJR
Trichlorofluoromethane (Freon 11)	ND	2.0	µg/L	1		SW-846 8260C	7/11/11	7/12/11 0:13	TJR
1,2,3-Trichloropropane	ND	0.50	µg/L	1		SW-846 8260C	7/11/11	7/12/11 0:13	TJR
1,1,2-Trichloro-1,2,2-trifluoroethane (Freon 113)	ND	0.50	µg/L	1		SW-846 8260C	7/11/11	7/12/11 0:13	TJR
1,2,4-Trimethylbenzene	ND	0.50	µg/L	1		SW-846 8260C	7/11/11	7/12/11 0:13	TJR
1,3,5-Trimethylbenzene	ND	0.50	µg/L	1		SW-846 8260C	7/11/11	7/12/11 0:13	TJR
Vinyl Chloride	ND	1.0	µg/L	1		SW-846 8260C	7/11/11	7/12/11 0:13	TJR
m+p Xylene	ND	2.0	µg/L	1		SW-846 8260C	7/11/11	7/12/11 0:13	TJR
o-Xylene	ND	1.0	µg/L	1		SW-846 8260C	7/11/11	7/12/11 0:13	TJR

Surrogates	% Recovery	Recovery Limits	Flag	
1,2-Dichloroethane-d4	99.8	70-130		7/12/11 0:13
Toluene-d8	98.3	70-130		7/12/11 0:13
4-Bromofluorobenzene	95.8	70-130		7/12/11 0:13

con-test® ANALYTICAL LABORATORY
39 Spruce Street * East Longmeadow, MA 01028 * FAX 413/525-6405 * TEL. 413/525-2332

Sample Extraction Data

Prep Method: SW-846 3546-CTDEP ETPH

Lab Number]Field ID]	Batch	Initial]g]	Final [mL]	Date
11G0202-01 [GP-1 1-3ft]	B033387	30.1	1.00	07/09/11
11G0202-03 [GP-3 1-3ft]	B033387	30.0	1.00	07/09/11
11G0202-10 [GP-10 1-3ft]	B033387	30.2	1.00	07/09/11
11G0202-11 [GP-11 1-3ft]	B033387	30.1	1.00	07/09/11
11G0202-12 [GP-12 4-8ft]	B033387	30.2	1.00	07/09/11
11G0202-13 [GP-13 2-4ft]	B033387	30.0	1.00	07/09/11
11G0202-14 [GP-14 1-3ft]	B033387	30.0	1.00	07/09/11
11G0202-15 [GP-15 1-3ft]	B033387	30.1	1.00	07/09/11

Prep Method: SW-846 3546-CTDEP ETPH

Lab Number]Field ID]	Batch	Initial [g]	Final]mL]	Date
11G0202-02RE1 [GP-2 1-3ft]	B033535	10.2	1.00	07/12/11
11G0202-04RE1 [GP-4 1-3ft]	B033535	10.0	1.00	07/12/11
11G0202-05RE1 [GP-5 1-3ft]	B033535	10.1	1.00	07/12/11
11G0202-06RE1 [GP-6 1-3ft]	B033535	10.2	1.00	07/12/11
11G0202-07RE1 [GP-7 1-3ft]	B033535	10.0	1.00	07/12/11
11G0202-08RE1 [GP-8 1-3ft]	B033535	10.0	1.00	07/12/11
11G0202-09RE1 [GP-9 1-3ft]	B033535	10.1	1.00	07/12/11

Prep Method: SW-846 3510C-CTDEP ETPH

Lab Number [Field ID]	Batch	Initial [mL]	Final [mL]	Date
11G0202-16 [GP-6 GW]	B033483	1000	1.00	07/12/11
11G0202-17 [GP-13 GW]	B033483	1000	1.00	07/12/11
11G0202-18 [FB-1]	B033483	1000	1.00	07/12/11

Prep Method: % Solids-SM 2540G

Lab Number]Field ID]	Batch	Date
11G0202-01 [GP-1 1-3ft]	B033412	07/11/11
11G0202-02 [GP-2 1-3ft]	B033412	07/11/11
11G0202-03 [GP-3 1-3ft]	B033412	07/11/11
11G0202-04 [GP-4 1-3ft]	B033412	07/11/11
11G0202-05 [GP-5 1-3ft]	B033412	07/11/11
11G0202-06 [GP-6 1-3ft]	B033412	07/11/11
11G0202-07 [GP-7 1-3ft]	B033412	07/11/11
11G0202-08 [GP-8 1-3ft]	B033412	07/11/11
11G0202-09 [GP-9 1-3ft]	B033412	07/11/11
11G0202-10 [GP-10 1-3ft]	B033412	07/11/11
11G0202-11 [GP-11 1-3ft]	B033412	07/11/11
11G0202-12 [GP-12 4-8ft]	B033412	07/11/11
11G0202-13 [GP-13 2-4ft]	B033412	07/11/11
11G0202-14 [GP-14 1-3ft]	B033412	07/11/11
11G0202-15 [GP-15 1-3ft]	B033412	07/11/11

Prep Method: SW-846 3050B-SW-846 6010C

Lab Number]Field ID]	Batch	Initial [g]	Final]mL]	Date
11G0202-09 [GP-9 1-3ft]	B033416	1.06	50.0	07/11/11

con-test® ANALYTICAL LABORATORY
39 Spruce Street * East Longmeadow, MA 01028 * FAX 413/525-6405 * TEL. 413/525-2332

Sample Extraction Data

Prep Method: SW-846 3050B-SW-846 6010C

Lab Number [Field ID]	Batch	Initial [g]	Final [mL]	Date
11G0202-10 [GP-10 1-3ft]	B033416	1.04	50.0	07/11/11
11G0202-11 [GP-11 1-3ft]	B033416	1.03	50.0	07/11/11
11G0202-12 [GP-12 4-8ft]	B033416	0.952	50.0	07/11/11
11G0202-13 [GP-13 2-4ft]	B033416	0.961	50.0	07/11/11
11G0202-14 [GP-14 1-3ft]	B033416	0.985	50.0	07/11/11
11G0202-15 [GP-15 1-3ft]	B033416	0.989	50.0	07/11/11

Prep Method: SW-846 3050B-SW-846 6010C

Lab Number [Field ID]	Batch	Initial [g]	Final [mL]	Date
11G0202-01 [GP-1 1-3ft]	B033425	0.969	50.0	07/11/11
11G0202-02 [GP-2 1-3ft]	B033425	0.960	50.0	07/11/11
11G0202-03 [GP-3 1-3ft]	B033425	0.946	50.0	07/11/11
11G0202-04 [GP-4 1-3ft]	B033425	1.02	50.0	07/11/11
11G0202-05 [GP-5 1-3ft]	B033425	0.938	50.0	07/11/11
11G0202-06 [GP-6 1-3ft]	B033425	1.08	50.0	07/11/11
11G0202-07 [GP-7 1-3ft]	B033425	1.02	50.0	07/11/11
11G0202-08 [GP-8 1-3ft]	B033425	1.06	50.0	07/11/11

Prep Method: SW-846 3005A-SW-846 6020A

Lab Number [Field ID]	Batch	Initial [mL]	Final [mL]	Date
11G0202-16 [GP-6 GW]	B033477	50.0	50.0	07/12/11
11G0202-17 [GP-13 GW]	B033477	50.0	50.0	07/12/11
11G0202-18 [FB-1]	B033477	50.0	50.0	07/12/11

Prep Method: SW-846 3005A Dissolved-SW-846 6020A

Lab Number [Field ID]	Batch	Initial [mL]	Final [mL]	Date
11G0202-16 [GP-6 GW]	B033498	50.0	50.0	07/12/11
11G0202-17 [GP-13 GW]	B033498	50.0	50.0	07/12/11
11G0202-18 [FB-1]	B033498	50.0	50.0	07/12/11

Prep Method: SW-846 3010A-SW-846 6020A **Leacbates were extracted on 7/13/2011 per SW-846 1312 in Batch B033562**

Lab Number [Field ID]	Batch	Initial [mL]	Final [mL]	Date
11G0202-01 [GP-1 1-3ft]	B033644	50.0	50.0	07/15/11
11G0202-02 [GP-2 1-3ft]	B033644	50.0	50.0	07/15/11
11G0202-03 [GP-3 1-3ft]	B033644	50.0	50.0	07/15/11
11G0202-04 [GP-4 1-3ft]	B033644	50.0	50.0	07/15/11
11G0202-05 [GP-5 1-3ft]	B033644	50.0	50.0	07/15/11
11G0202-06 [GP-6 1-3ft]	B033644	50.0	50.0	07/15/11
11G0202-07 [GP-7 1-3ft]	B033644	50.0	50.0	07/15/11
11G0202-08 [GP-8 1-3ft]	B033644	50.0	50.0	07/15/11
11G0202-09 [GP-9 1-3ft]	B033644	50.0	50.0	07/15/11
11G0202-10 [GP-10 1-3ft]	B033644	50.0	50.0	07/15/11
11G0202-11 [GP-11 1-3ft]	B033644	50.0	50.0	07/15/11
11G0202-12 [GP-12 4-8ft]	B033644	50.0	50.0	07/15/11
11G0202-13 [GP-13 2-4ft]	B033644	50.0	50.0	07/15/11
11G0202-14 [GP-14 1-3ft]	B033644	50.0	50.0	07/15/11

con-test® ANALYTICAL LABORATORY
39 Spruce Street * East Longmeadow, MA 01028 * FAX 413/525-6405 * TEL. 413/525-2332

Sample Extraction Data

Prep Method: SW-846 3010A-SW-846 6020A **Leachates were extracted on 7/13/2011 per SW-846 1312 in Batch B033562**

Lab Number [Field ID]	Batch	Initial [mL]	Final [mL]	Date
11G0202-15 [GP-15 1-3ft]	B033644	50.0	50.0	07/15/11

Prep Method: SW-846 7470A Prep-SW-846 7470A

Lab Number [Field ID]	Batch	Initial [mL]	Final [mL]	Date
11G0202-16 [GP-6 GW]	B033521	6.00	6.00	07/12/11
11G0202-17 [GP-13 GW]	B033521	6.00	6.00	07/12/11
11G0202-18 [FB-1]	B033521	6.00	6.00	07/12/11

Prep Method: SW-846 7470A Prep-SW-846 7470A

Lab Number [Field ID]	Batch	Initial [mL]	Final [mL]	Date
11G0202-16 [GP-6 GW]	B033523	6.00	6.00	07/12/11
11G0202-17 [GP-13 GW]	B033523	6.00	6.00	07/12/11
11G0202-18 [FB-1]	B033523	6.00	6.00	07/12/11

Prep Method: SW-846 7470A Prep-SW-846 7470A **Leachates were extracted on 7/13/2011 per SW-846 1312 in Batch B033562**

Lab Number [Field ID]	Batch	Initial [mL]	Final [mL]	Date
11G0202-01 [GP-1 1-3ft]	B033657	6.00	6.00	07/14/11
11G0202-02 [GP-2 1-3ft]	B033657	6.00	6.00	07/14/11
11G0202-03 [GP-3 1-3ft]	B033657	6.00	6.00	07/14/11
11G0202-04 [GP-4 1-3ft]	B033657	6.00	6.00	07/14/11
11G0202-05 [GP-5 1-3ft]	B033657	6.00	6.00	07/14/11
11G0202-06 [GP-6 1-3ft]	B033657	6.00	6.00	07/14/11
11G0202-07 [GP-7 1-3ft]	B033657	6.00	6.00	07/14/11
11G0202-08 [GP-8 1-3ft]	B033657	6.00	6.00	07/14/11
11G0202-09 [GP-9 1-3ft]	B033657	6.00	6.00	07/14/11
11G0202-10 [GP-10 1-3ft]	B033657	6.00	6.00	07/14/11
11G0202-11 [GP-11 1-3ft]	B033657	6.00	6.00	07/14/11
11G0202-12 [GP-12 4-8ft]	B033657	6.00	6.00	07/14/11
11G0202-13 [GP-13 2-4ft]	B033657	6.00	6.00	07/14/11
11G0202-14 [GP-14 1-3ft]	B033657	6.00	6.00	07/14/11
11G0202-15 [GP-15 1-3ft]	B033657	6.00	6.00	07/14/11

Prep Method: SW-846 7471-SW-846 7471B

Lab Number [Field ID]	Batch	Initial [g]	Final [mL]	Date
11G0202-10 [GP-10 1-3ft]	B033414	0.616	50.0	07/11/11
11G0202-11 [GP-11 1-3ft]	B033414	0.610	50.0	07/11/11
11G0202-12 [GP-12 4-8ft]	B033414	0.605	50.0	07/11/11
11G0202-13 [GP-13 2-4ft]	B033414	0.621	50.0	07/11/11
11G0202-14 [GP-14 1-3ft]	B033414	0.602	50.0	07/11/11
11G0202-15 [GP-15 1-3ft]	B033414	0.604	50.0	07/11/11

Prep Method: SW-846 7471-SW-846 7471B

Lab Number [Field ID]	Batch	Initial [g]	Final [mL]	Date
11G0202-01 [GP-1 1-3ft]	B033415	0.624	50.0	07/11/11

con-test® ANALYTICAL LABORATORY
39 Spruce Street * East Longmeadow, MA 01028 * FAX 413/525-6405 * TEL. 413/525-2332

Sample Extraction Data

Prep Method: SW-846 7471-SW-846 7471B

Lab Number [Field ID]	Batch	Initial [g]	Final [mL]	Date
11G0202-02 [GP-2 1-3ft]	B033415	0.622	50.0	07/11/11
11G0202-03 [GP-3 1-3ft]	B033415	0.629	50.0	07/11/11
11G0202-04 [GP-4 1-3ft]	B033415	0.617	50.0	07/11/11
11G0202-05 [GP-5 1-3ft]	B033415	0.628	50.0	07/11/11
11G0202-06 [GP-6 1-3ft]	B033415	0.604	50.0	07/11/11
11G0202-07 [GP-7 1-3ft]	B033415	0.607	50.0	07/11/11
11G0202-08 [GP-8 1-3ft]	B033415	0.608	50.0	07/11/11
11G0202-09 [GP-9 1-3ft]	B033415	0.625	50.0	07/11/11

Prep Method: SW-846 3546-SW-846 8082A

Lab Number [Field ID]	Batch	Initial [g]	Final [mL]	Date
11G0202-01 [GP-1 1-3ft]	B033548	10.1	50.0	07/13/11
11G0202-02 [GP-2 1-3ft]	B033548	10.0	50.0	07/13/11
11G0202-03 [GP-3 1-3ft]	B033548	10.1	50.0	07/13/11
11G0202-04 [GP-4 1-3ft]	B033548	10.1	50.0	07/13/11
11G0202-05 [GP-5 1-3ft]	B033548	10.1	50.0	07/13/11
11G0202-06 [GP-6 1-3ft]	B033548	10.1	50.0	07/13/11
11G0202-07 [GP-7 1-3ft]	B033548	10.2	50.0	07/13/11
11G0202-08 [GP-8 1-3ft]	B033548	10.1	50.0	07/13/11
11G0202-09 [GP-9 1-3ft]	B033548	10.2	50.0	07/13/11
11G0202-10 [GP-10 1-3ft]	B033548	10.3	50.0	07/13/11
11G0202-11 [GP-11 1-3ft]	B033548	10.3	50.0	07/13/11
11G0202-12 [GP-12 4-8ft]	B033548	10.2	50.0	07/13/11
11G0202-13 [GP-13 2-4ft]	B033548	10.3	50.0	07/13/11
11G0202-14 [GP-14 1-3ft]	B033548	10.2	50.0	07/13/11
11G0202-15 [GP-15 1-3ft]	B033548	10.2	50.0	07/13/11

Prep Method: SW-846 3510C-SW-846 8082A

Lab Number [Field ID]	Batch	Initial [mL]	Final [mL]	Date
11G0202-16 [GP-6 GW]	B033480	1000	10.0	07/12/11
11G0202-17 [GP-13 GW]	B033480	1000	10.0	07/12/11
11G0202-18 [FB-1]	B033480	1000	10.0	07/12/11

Prep Method: SW-846 5035-SW-846 8260C

Lab Number [Field ID]	Batch	Sample Amount(g)	Methanol Volume(mL)	Methanol Aliquot(mL)	Final Volume(mL)	Date
11G0202-13 [GP-13 2-4ft]	B033501	6.80	16.4	0.25	50	07/12/11

Prep Method: SW-846 5035-SW-846 8260C

Lab Number [Field ID]	Batch	Initial [g]	Final [mL]	Date
11G0202-01 [GP-1 1-3ft]	B033503	5.23	10.0	07/12/11
11G0202-02 [GP-2 1-3ft]	B033503	5.06	10.0	07/12/11
11G0202-03 [GP-3 1-3ft]	B033503	5.36	10.0	07/12/11
11G0202-04 [GP-4 1-3ft]	B033503	4.65	10.0	07/12/11
11G0202-05 [GP-5 1-3ft]	B033503	5.25	10.0	07/12/11
11G0202-06 [GP-6 1-3ft]	B033503	5.34	10.0	07/12/11
11G0202-07 [GP-7 1-3ft]	B033503	5.23	10.0	07/12/11

con-test® ANALYTICAL LABORATORY
39 Spruce Street * East Longmeadow, MA 01028 * FAX 413/525-6405 * TEL. 413/525-2332

Sample Extraction Data

Prep Method: SW-846 5035-SW-846 8260C

Lab Number [Field ID[	Batch	Initial [g[	Final [mL[	Date
11G0202-08 [GP-8 1-3ft]	B033503	5.01	10.0	07/12/11

Prep Method: SW-846 5035-SW-846 8260C

Lab Number [Field ID[	Batch	Sample Amount(g)	Methanol Volume(mL)	Methanol Aliquot(mL)	Final Volume(mL)	Date
11G0202-13RE1 [GP-13 2-4ft]	B033575	6.80	16.4	0.025	50	07/13/11

Prep Method: SW-846 5035-SW-846 8260C

Lab Number [Field ID[	Batch	Initial [g[	Final [mL[	Date
11G0202-09 [GP-9 1-3ft]	B033584	5.04	10.0	07/13/11
11G0202-10 [GP-10 1-3ft]	B033584	5.36	10.0	07/13/11
11G0202-11 [GP-11 1-3ft]	B033584	4.73	10.0	07/13/11
11G0202-12 [GP-12 4-8ft]	B033584	4.59	10.0	07/13/11
11G0202-14 [GP-14 1-3ft]	B033584	5.09	10.0	07/13/11
11G0202-15 [GP-15 1-3ft]	B033584	5.11	10.0	07/13/11

Prep Method: SW-846 5030B-SW-846 8260C

Lab Number [Field ID[	Batch	Initial [mL[	Final [mL[	Date
11G0202-18 [FB-1]	B033420	5	5.00	07/11/11
11G0202-19 [TB-1]	B033420	5	5.00	07/11/11

Prep Method: SW-846 5030B-SW-846 8260C

Lab Number [Field ID[	Batch	Initial [mL]	Final [mL[	Date
11G0202-16 [GP-6 GW]	B033474	5	5.00	07/12/11
11G0202-17 [GP-13 GW]	B033474	5	5.00	07/12/11

Prep Method: SW-846 3546-SW-846 8270D

Lab Number [Field ID[	Batch	Initial [g[	Final [mL[	Date
11G0202-01 [GP-1 1-3ft]	B033546	30.0	1.00	07/12/11
11G0202-02 [GP-2 1-3ft]	B033546	30.1	1.00	07/12/11
11G0202-03 [GP-3 1-3ft]	B033546	30.0	1.00	07/12/11
11G0202-04 [GP-4 1-3ft]	B033546	30.3	1.00	07/12/11

Prep Method: SW-846 3546-SW-846 8270D

Lab Number [Field ID[	Batch	Initial [g[	Final [mL[	Date
11G0202-05 [GP-5 1-3ft]	B033550	30.1	1.00	07/13/11
11G0202-06 [GP-6 1-3ft]	B033550	30.2	1.00	07/13/11
11G0202-07 [GP-7 1-3ft]	B033550	30.0	1.00	07/13/11
11G0202-08 [GP-8 1-3ft]	B033550	30.0	1.00	07/13/11
11G0202-09 [GP-9 1-3ft]	B033550	30.0	1.00	07/13/11
11G0202-09RE1 [GP-9 1-3ft]	B033550	30.0	1.00	07/13/11
11G0202-10 [GP-10 1-3ft]	B033550	30.2	1.00	07/13/11
11G0202-11 [GP-11 1-3ft]	B033550	30.1	1.00	07/13/11

con-test® ANALYTICAL LABORATORY
39 Spruce Street * East Longmeadow, MA 01028 * FAX 413/525-6405 * TEL. 413/525-2332

Sample Extraction Data

Prep Method: SW-846 3546-SW-846 8270D

Lab Number [Field ID]	Batch	Initial [g]	Final [mL]	Date
11G0202-12 [GP-12 4-8ft]	B033550	30.2	1.00	07/13/11
11G0202-13 [GP-13 2-4ft]	B033550	30.0	2.00	07/13/11
11G0202-13RE1 [GP-13 2-4ft]	B033550	30.0	2.00	07/13/11
11G0202-14 [GP-14 1-3ft]	B033550	30.0	1.00	07/13/11
11G0202-15 [GP-15 1-3ft]	B033550	30.1	1.00	07/13/11

Prep Method: SW-846 3510C-SW-846 8270D

Lab Number [Field ID]	Batch	Initial [mL]	Final [mL[	Date
11G0202-16 [GP-6 GW]	B033478	1000	1.00	07/12/11
11G0202-17 [GP-13 GW]	B033478	1000	1.00	07/12/11
11G0202-18 [FB-1]	B033478	1000	1.00	07/12/11

con-test® ANALYTICAL LABORATORY
39 Spruce Street * East Longmeadow, MA 01028 * FAX 413/525-6405 * TEL. 413/525-2332

QUALITY CONTROL

Volatile Organic Compounds by GC/MS - Quality Control

Analyte	Result	Reporting Limit	Units	Spike Level	Source Result	%REC	%REC Limits	RPD	RPD Limit	Notes
Batch B033420 - SW-846 5030B										
Blank (B033420-BLK1)				Prepared & Analyzed: 07/11/11						
Acetone	ND	5.0	µg/L							
Acrylonitrile	ND	2.0	µg/L							
Benzene	ND	0.50	µg/L							
Bromobenzene	ND	0.50	µg/L							
Bromodichloromethane	ND	0.50	µg/L							
Bromoform	ND	0.50	µg/L							
Bromomethane	ND	2.0	µg/L							
2-Butanone (MEK)	ND	5.0	µg/L							
n-Butylbenzene	ND	1.0	µg/L							
sec-Butylbenzene	ND	1.0	µg/L							
tert-Butylbenzene	ND	1.0	µg/L							
Carbon Disulfide	ND	5.0	µg/L							
Carbon Tetrachloride	ND	5.0	µg/L							
Chlorobenzene	ND	0.50	µg/L							
Chlorodibromomethane	ND	1.0	µg/L							
Chloroethane	ND	1.0	µg/L							
Chloroform	ND	0.50	µg/L							
Chloromethane	ND	0.50	µg/L							
2-Chlorotoluene	ND	0.50	µg/L							
4-Chlorotoluene	ND	0.50	µg/L							
1,2-Dibromo-3-chloropropane (DBCP)	ND	1.0	µg/L							
1,2-Dibromoethane (EDB)	ND	0.50	µg/L							
Dibromomethane	ND	0.50	µg/L							
1,2-Dichlorobenzene	ND	0.50	µg/L							
1,3-Dichlorobenzene	ND	0.50	µg/L							
1,4-Dichlorobenzene	ND	0.50	µg/L							
trans-1,4-Dichloro-2-butene	ND	2.0	µg/L							
Dichlorodifluoromethane (Freon 12)	ND	0.50	µg/L							
1,1-Dichloroethane	ND	0.50	µg/L							
1,2-Dichloroethane	ND	0.50	µg/L							
1,1-Dichloroethylene	ND	0.50	µg/L							
cis-1,2-Dichloroethylene	ND	0.50	µg/L							
trans-1,2-Dichloroethylene	ND	1.0	µg/L							
1,2-Dichloropropane	ND	0.50	µg/L							
1,3-Dichloropropane	ND	0.50	µg/L							
2,2-Dichloropropane	ND	0.50	µg/L							
1,1-Dichloropropene	ND	0.50	µg/L							
cis-1,3-Dichloropropene	ND	0.50	µg/L							
trans-1,3-Dichloropropene	ND	0.50	µg/L							
Ethylbenzene	ND	0.50	µg/L							
Hexachlorobutadiene	ND	1.0	µg/L							
2-Hexanone (MBK)	ND	5.0	µg/L							
Isopropylbenzene (Cumene)	ND	0.50	µg/L							
p-Isopropyltoluene (p-Cymene)	ND	0.50	µg/L							
Methyl tert-Butyl Ether (MTBE)	ND	0.50	µg/L							
Methylene Chloride	ND	5.0	µg/L							
4-Methyl-2-pentanone (MIBK)	ND	5.0	µg/L							
Naphthalene	ND	2.0	µg/L							
n-Propylbenzene	ND	1.0	µg/L							
Styrene	ND	1.0	µg/L							
1,1,1,2-Tetrachloroethane	ND	1.0	µg/L							
1,1,2,2-Tetrachloroethane	ND	0.50	µg/L							

con-test®
ANALYTICAL LABORATORY
39 Spruce Street * East Longmeadow, MA 01028 * FAX 413/525-6405 * TEL. 413/525-2332

QUALITY CONTROL

Volatile Organic Compounds by GC/MS - Quality Control

Analyte	Result	Reporting Limit	Units	Spike Level	Source Result	%REC	%REC Limits	RPD	RPD Limit	Notes
Batch B033420 - SW-846 5030B										
Blank (B033420-BLK1)				Prepared & Analyzed: 07/11/11						
Tetrachloroethylene	ND	1.0	µg/L							
Tetrahydrofuran	ND	10	µg/L							
Toluene	ND	1.0	µg/L							
1,2,3-Trichlorobenzene	ND	0.50	µg/L							
1,2,4-Trichlorobenzene	ND	0.50	µg/L							
1,1,1-Trichloroethane	ND	0.50	µg/L							
1,1,2-Trichloroethane	ND	0.50	µg/L							
Trichloroethylene	ND	1.0	µg/L							
Trichlorofluoromethane (Freon 11)	ND	2.0	µg/L							
1,2,3-Trichloropropane	ND	0.50	µg/L							
1,1,2-Trichloro-1,2,2-trifluoroethane (Freon 113)	ND	0.50	µg/L							
1,2,4-Trimethylbenzene	ND	0.50	µg/L							
1,3,5-Trimethylbenzene	ND	0.50	µg/L							
Vinyl Chloride	ND	1.0	µg/L							
m+p Xylene	ND	2.0	µg/L							
o-Xylene	ND	1.0	µg/L							
Surrogate: 1,2-Dichloroethane-d4	*24.9*		µg/L	25.0		99.6	70-130			
Surrogate: Toluene-d8	*24.3*		µg/L	25.0		97.0	70-130			
Surrogate: 4-Bromofluorobenzene	*24.6*		µg/L	25.0		98.3	70-130			
LCS (B033420-BS1)				Prepared & Analyzed: 07/11/11						
Acetone	114	5.0	µg/L	100		114	70-130			
Acrylonitrile	11.1	2.0	µg/L	10.0		111	70-130			
Benzene	10.2	0.50	µg/L	10.0		102	70-130			
Bromobenzene	10.3	0.50	µg/L	10.0		103	70-130			
Bromodichloromethane	10.6	0.50	µg/L	10.0		106	70-130			
Bromoform	8.37	0.50	µg/L	10.0		83.7	70-130			
Bromomethane	8.46	2.0	µg/L	10.0		84.6	70-130			
2-Butanone (MEK)	127	5.0	µg/L	100		127	70-130			
n-Butylbenzene	9.52	1.0	µg/L	10.0		95.2	70-130			
sec-Butylbenzene	9.84	1.0	µg/L	10.0		98.4	70-130			
tert-Butylbenzene	10.0	1.0	µg/L	10.0		100	70-130			
Carbon Disulfide	101	5.0	µg/L	100		101	70-130			
Carboo Tetrachloride	8.45	5.0	µg/L	10.0		84.5	70-130			
Chlorobenzene	10.4	0.50	µg/L	10.0		104	70-130			
Chlorodibromomethane	10.1	1.0	µg/L	10.0		101	70-130			
Chloroethane	9.95	1.0	µg/L	10.0		99.5	70-130			
Chloroform	9.84	0.50	µg/L	10.0		98.4	70-130			
Chloromethane	11.0	0.50	µg/L	10.0		110	70-130			
2-Chlorotoluene	10.5	0.50	µg/L	10.0		105	70-130			
4-Chlorotoluene	10.7	0.50	µg/L	10.0		107	70-130			
1,2-Dibromo-3-chloropropane (DBCP)	11.1	1.0	µg/L	10.0		111	70-130			
1,2-Dibromoethane (EDB)	10.7	0.50	µg/L	10.0		107	70-130			
Dibromomethane	10.8	0.50	µg/L	10.0		108	70-130			
1,2-Dichlorobenzene	10.4	0.50	µg/L	10.0		104	70-130			
1,3-Dichlorobenzeoe	10.1	0.50	µg/L	10.0		101	70-130			
1,4-Dichlorobenzene	9.89	0.50	µg/L	10.0		98.9	70-130			
trans-1,4-Dichloro-2-butene	10.8	2.0	µg/L	10.0		108	70-130			
Dichlorodifluoromethane (Freon 12)	9.51	0.50	µg/L	10.0		95.1	70-130			
1,1-Dichloroethane	9.55	0.50	µg/L	10.0		95.5	70-130			
1,2-Dichloroethane	10.7	0.50	µg/L	10.0		107	70-130			
1,1-Dichloroethylene	9.56	0.50	µg/L	10.0		95.6	70-130			

con-test® ANALYTICAL LABORATORY

39 Spruce Street * East Longmeadow, MA 01028 * FAX 413/525-6405 * TEL. 413/525-2332

QUALITY CONTROL

Volatile Organic Compounds by GC/MS - Quality Control

Analyte	Result	Reporting Limit	Units	Spike Level	Source Result	%REC	%REC Limits	RPD	RPD Limit	Notes
Batch B033420 - SW-846 5030B										
LCS (B033420-BS1)				Prepared & Analyzed: 07/11/11						
cis-1,2-Dichloroethylene	10.2	0.50	µg/L	10.0		102	70-130			
trans-1,2-Dichloroethylene	9.65	1.0	µg/L	10.0		96.5	70-130			
1,2-Dichloropropane	10.4	0.50	µg/L	10.0		104	70-130			
1,3-Dichloropropane	10.7	0.50	µg/L	10.0		107	70-130			
2,2-Dichloropropane	7.96	0.50	µg/L	10.0		79.6	70-130			
1,1-Dichloropropene	9.76	0.50	µg/L	10.0		97.6	70-130			
cis-1,3-Dichloropropene	8.74	0.50	µg/L	10.0		87.4	70-130			
trans-1,3-Dichloropropene	8.50	0.50	µg/L	10.0		85.0	70-130			
Ethylbenzene	10.7	0.50	µg/L	10.0		107	70-130			
Hexachlorobutadiene	8.80	1.0	µg/L	10.0		88.0	70-130			
2-Hexanone (MBK)	137	5.0	µg/L	100		**137** *	70-130			L-01, V-20
Isopropylbenzene (Cumene)	10.5	0.50	µg/L	10.0		105	70-130			
p-Isopropyltoluene (p-Cymene)	9.50	0.50	µg/L	10.0		95.0	70-130			
Methyl tert-Butyl Ether (MTBE)	10.2	0.50	µg/L	10.0		102	70-130			
Methylene Chloride	10.4	5.0	µg/L	10.0		104	70-130			
4-Methyl-2-pentanone (MIBK)	132	5.0	µg/L	100		**132** *	70-130			L-01, V-20
Naphthalene	10.8	2.0	µg/L	10.0		108	70-130			
n-Propylbenzene	10.2	1.0	µg/L	10.0		102	70-130			
Styrene	11.1	1.0	µg/L	10.0		111	70-130			
1,1,1,2-Tetrachloroethane	9.92	1.0	µg/L	10.0		99.2	70-130			
1,1,2,2-Tetrachloroethane	10.8	0.50	µg/L	10.0		108	70-130			
Tetrachloroethylene	10.3	1.0	µg/L	10.0		103	70-130			
Tetrahydrofuran	11.2	10	µg/L	10.0		112	70-130			
Toluene	10.4	1.0	µg/L	10.0		104	70-130			
1,2,3-Trichlorobenzene	9.51	0.50	µg/L	10.0		95.1	70-130			
1,2,4-Trichlorobenzene	9.11	0.50	µg/L	10.0		91.1	70-130			
1,1,1-Trichloroethane	10.1	0.50	µg/L	10.0		101	70-130			
1,1,2-Trichloroethane	10.7	0.50	µg/L	10.0		107	70-130			
Trichloroethylene	10.2	1.0	µg/L	10.0		102	70-130			
Trichlorofluoromethane (Freon 11)	9.00	2.0	µg/L	10.0		90.0	70-130			
1,2,3-Trichloropropane	11.2	0.50	µg/L	10.0		112	70-130			
1,1,2-Trichloro-1,2,2-trifluoroethane (Freon 113)	8.67	0.50	µg/L	10.0		86.7	70-130			
1,2,4-Trimethylbenzene	10.8	0.50	µg/L	10.0		108	70-130			
1,3,5-Trimethylbenzene	10.8	0.50	µg/L	10.0		108	70-130			
Vinyl Chloride	10.0	1.0	µg/L	10.0		100	70-130			
m+p Xylene	21.9	2.0	µg/L	20.0		109	70-130			
o-Xylene	10.8	1.0	µg/L	10.0		108	70-130			
Surrogate: 1,2-Dichloroethane-d4	*24.6*		µg/L	25.0		98.2	70-130			
Surrogate: Toluene-d8	*24.4*		µg/L	25.0		97.4	70-130			
Surrogate: 4-Bromofluorobenzene	*25.1*		µg/L	25.0		101	70-130			
Batch B033474 - SW-846 5030B										
Blank (B033474-BLK1)				Prepared & Analyzed: 07/12/11						
Acetone	ND	5.0	µg/L							
Acrylonitrile	ND	2.0	µg/L							
Benzene	ND	0.50	µg/L							
Bromobenzene	ND	0.50	µg/L							
Bromodichloromethane	ND	0.50	µg/L							
Bromoform	ND	0.50	µg/L							
Bromomethane	ND	2.0	µg/L							
2-Butanone (MEK)	ND	5.0	µg/L							

con-test® ANALYTICAL LABORATORY
39 Spruce Street * East Longmeadow, MA 01028 * FAX 413/525-6405 * TEL. 413/525-2332

QUALITY CONTROL

Volatile Organic Compounds by GC/MS - Quality Control

Analyte	Result	Reporting Limit	Units	Spike Level	Source Result	%REC	%REC Limits	RPD	RPD Limit	Notes
Batch B033474 - SW-846 5030B										
Blank (B033474-BLK1)				Prepared & Analyzed: 07/12/11						
n-Butylbenzene	ND	1.0	µg/L							
sec-Butylbenzene	ND	1.0	µg/L							
tert-Butylbenzene	ND	1.0	µg/L							
Carbon Disulfide	ND	5.0	µg/L							
Carbon Tetrachloride	ND	5.0	µg/L							
Chlorobenzene	ND	0.50	µg/L							
Chlorodibromomethane	ND	1.0	µg/L							
Chloroethane	ND	1.0	µg/L							
Chloroform	ND	0.50	µg/L							
Chloromethane	ND	0.50	µg/L							
2-Chlorotoluene	ND	0.50	µg/L							
4-Chlorotoluene	ND	0.50	µg/L							
1,2-Dibromo-3-chloropropane (DBCP)	ND	1.0	µg/L							
1,2-Dibromoethane (EDB)	ND	0.50	µg/L							
Dibromomethane	ND	0.50	µg/L							
1,2-Dichlorobenzene	ND	0.50	µg/L							
1,3-Dichlorobenzene	ND	0.50	µg/L							
1,4-Dichlorobenzene	ND	0.50	µg/L							
trans-1,4-Dichloro-2-butene	ND	2.0	µg/L							
Dichlorodifluoromethane (Freon 12)	ND	0.50	µg/L							
1,1-Dichloroethane	ND	0.50	µg/L							
1,2-Dichloroethane	ND	0.50	µg/L							
1,1-Dichloroethylene	ND	0.50	µg/L							
cis-1,2-Dichloroethylene	ND	0.50	µg/L							
trans-1,2-Dichloroethylene	ND	1.0	µg/L							
1,2-Dichloropropane	ND	0.50	µg/L							
1,3-Dichloropropane	ND	0.50	µg/L							
2,2-Dichloropropane	ND	0.50	µg/L							
1,1-Dichloropropene	ND	0.50	µg/L							
cis-1,3-Dichloropropene	ND	0.50	µg/L							
trans-1,3-Dichloropropene	ND	0.50	µg/L							
Ethylbenzene	ND	0.50	µg/L							
Hexachlorobutadiene	ND	1.0	µg/L							
2-Hexanone (MBK)	ND	5.0	µg/L							
Isopropylbenzene (Cumene)	ND	0.50	µg/L							
p-Isopropyltoluene (p-Cymene)	ND	0.50	µg/L							
Methyl tert-Butyl Ether (MTBE)	ND	0.50	µg/L							
Methylene Chloride	ND	5.0	µg/L							
4-Methyl-2-pentanone (MIBK)	ND	5.0	µg/L							
Naphthalene	ND	2.0	µg/L							
n-Propylbenzene	ND	1.0	µg/L							
Styrene	ND	1.0	µg/L							
1,1,1,2-Tetrachloroethane	ND	1.0	µg/L							
1,1,2,2-Tetrachloroethane	ND	0.50	µg/L							
Tetrachloroethylene	ND	1.0	µg/L							
Tetrahydrofuran	ND	10	µg/L							
Toluene	ND	1.0	µg/L							
1,2,3-Trichlorobenzene	ND	0.50	µg/L							
1,2,4-Trichlorobenzene	ND	0.50	µg/L							
1,1,1-Trichloroethane	ND	0.50	µg/L							
1,1,2-Trichloroethane	ND	0.50	µg/L							
Trichloroethylene	ND	1.0	µg/L							

con-test® ANALYTICAL LABORATORY
39 Spruce Street * East Longmeadow, MA 01028 * FAX 413/525-6405 * TEL. 413/525-2332

QUALITY CONTROL

Volatile Organic Compounds by GC/MS - Quality Control

Analyte	Result	Reporting Limit	Units	Spike Level	Source Result	%REC	%REC Limits	RPD	RPD Limit	Notes
Batch B033474 - SW-846 5030B										
Blank (B033474-BLK1)				Prepared & Analyzed: 07/12/11						
Trichlorofluoromethane (Freon 11)	ND	2.0	µg/L							
1,2,3-Trichloropropane	ND	0.50	µg/L							
1,1,2-Trichloro-1,2,2-trifluoroethane (Freon 113)	ND	0.50	µg/L							
1,2,4-Trimethylbenzene	ND	0.50	µg/L							
1,3,5-Trimethylbenzene	ND	0.50	µg/L							
Vinyl Chloride	ND	1.0	µg/L							
m+p Xylene	ND	2.0	µg/L							
o-Xylene	ND	1.0	µg/L							
Surrogate: 1,2-Dichloroethane-d4	*26.2*		µg/L	25.0		105	70-130			
Surrogate: Toluene-d8	*24.8*		µg/L	25.0		99.4	70-130			
Surrogate: 4-Bromofluorobenzene	*23.6*		µg/L	25.0		94.6	70-130			
LCS (B033474-BS1)				Prepared & Analyzed: 07/12/11						
Acetone	122	5.0	µg/L	100		122	70-130			
Acrylonitrile	11.3	2.0	µg/L	10.0		113	70-130			
Benzene	10.3	0.50	µg/L	10.0		103	70-130			
Bromobenzene	10.1	0.50	µg/L	10.0		101	70-130			
Bromodichloromethane	11.2	0.50	µg/L	10.0		112	70-130			
Bromoform	9.08	0.50	µg/L	10.0		90.8	70-130			
Bromomethane	8.08	2.0	µg/L	10.0		80.8	70-130			
2-Butanone (MEK)	127	5.0	µg/L	100		127	70-130			
n-Butylbenzene	9.97	1.0	µg/L	10.0		99.7	70-130			
sec-Butylbenzene	9.83	1.0	µg/L	10.0		98.3	70-130			
tert-Butylbenzene	9.81	1.0	µg/L	10.0		98.1	70-130			
Carbon Disulfide	117	5.0	µg/L	100		117	70-130			
Carbon Tetrachloride	9.34	5.0	µg/L	10.0		93.4	70-130			
Chlorobenzene	10.4	0.50	µg/L	10.0		104	70-130			
Chlorodibromomethane	11.4	1.0	µg/L	10.0		114	70-130			
Chloroethane	10.6	1.0	µg/L	10.0		106	70-130			
Chloroform	10.3	0.50	µg/L	10.0		103	70-130			
Chloromethane	11.0	0.50	µg/L	10.0		110	70-130			
2-Chlorotoluene	10.4	0.50	µg/L	10.0		104	70-130			
4-Chlorotoluene	10.8	0.50	µg/L	10.0		108	70-130			
1,2-Dibromo-3-chloropropane (DBCP)	10.9	1.0	µg/L	10.0		109	70-130			
1,2-Dibromoethane (EDB)	11.1	0.50	µg/L	10.0		111	70-130			
Dibromomethane	10.9	0.50	µg/L	10.0		109	70-130			
1,2-Dichlorobenzene	9.97	0.50	µg/L	10.0		99.7	70-130			
1,3-Dichlorobenzene	10.0	0.50	µg/L	10.0		100	70-130			
1,4-Dichlorobenzene	9.85	0.50	µg/L	10.0		98.5	70-130			
trans-1,4-Dichloro-2-butene	11.2	2.0	µg/L	10.0		112	70-130			
Dichlorodifluoromethane (Freon 12)	11.3	0.50	µg/L	10.0		113	70-130			
1,1-Dichloroethane	10.1	0.50	µg/L	10.0		101	70-130			
1,2-Dichloroethane	11.0	0.50	µg/L	10.0		110	70-130			
1,1-Dichloroethylene	10.4	0.50	µg/L	10.0		104	70-130			
cis-1,2-Dichloroethylene	10.2	0.50	µg/L	10.0		102	70-130			
trans-1,2-Dichloroethylene	10.2	1.0	µg/L	10.0		102	70-130			
1,2-Dichloropropane	10.2	0.50	µg/L	10.0		102	70-130			
1,3-Dichloropropane	10.5	0.50	µg/L	10.0		105	70-130			
2,2-Dichloropropane	9.80	0.50	µg/L	10.0		98.0	70-130			
1,1-Dichloropropene	9.94	0.50	µg/L	10.0		99.4	70-130			
cis-1,3-Dichloropropene	9.31	0.50	µg/L	10.0		93.1	70-130			
trans-1,3-Dichloropropene	9.06	0.50	µg/L	10.0		90.6	70-130			

con-test® ANALYTICAL LABORATORY
39 Spruce Street * East Longmeadow, MA 01028 * FAX 413/525-6405 * TEL. 413/525-2332

QUALITY CONTROL

Volatile Organic Compounds by GC/MS - Quality Control

Analyte	Result	Reporting Limit	Units	Spike Level	Source Result	%REC		%REC Limits	RPD	RPD Limit	Notes
Batch B033474 - SW-846 5030B											
LCS (B033474-BS1)				Prepared & Analyzed: 07/12/11							
Ethylbenzene	10.3	0.50	µg/L	10.0		103		70-130			
Hexachlorobutadiene	9.68	1.0	µg/L	10.0		96.8		70-130			
2-Hexanone (MBK)	135	5.0	µg/L	100		**135**	*	70-130			L-01, V-20
Isopropylbenzene (Cumene)	10.2	0.50	µg/L	10.0		102		70-130			
p-Isopropyltoluene (p-Cymene)	9.74	0.50	µg/L	10.0		97.4		70-130			
Methyl tert-Butyl Ether (MTBE)	10.7	0.50	µg/L	10.0		107		70-130			
Methylene Chloride	11.3	5.0	µg/L	10.0		113		70-130			
4-Methyl-2-pentanone (MIBK)	132	5.0	µg/L	100		**132**	*	70-130			L-01
Naphthalene	9.56	2.0	µg/L	10.0		95.6		70-130			
n-Propylbenzene	10.5	1.0	µg/L	10.0		105		70-130			
Styrene	11.2	1.0	µg/L	10.0		112		70-130			
1,1,1,2-Tetrachloroethane	9.75	1.0	µg/L	10.0		97.5		70-130			
1,1,2,2-Tetrachloroethane	11.6	0.50	µg/L	10.0		116		70-130			
Tetrachloroethylene	10.3	1.0	µg/L	10.0		103		70-130			
Tetrahydrofuran	11.9	10	µg/L	10.0		119		70-130			
Toluene	10.5	1.0	µg/L	10.0		105		70-130			
1,2,3-Trichlorobenzene	9.16	0.50	µg/L	10.0		91.6		70-130			
1,2,4-Trichlorobenzene	8.87	0.50	µg/L	10.0		88.7		70-130			
1,1,1-Trichloroethane	10.3	0.50	µg/L	10.0		103		70-130			
1,1,2-Trichloroethane	10.8	0.50	µg/L	10.0		108		70-130			
Trichloroethylene	10.2	1.0	µg/L	10.0		102		70-130			
Trichlorofluoromethane (Freon 11)	10.4	2.0	µg/L	10.0		104		70-130			
1,2,3-Trichloropropane	11.2	0.50	µg/L	10.0		112		70-130			
1,1,2-Trichloro-1,2,2-trifluoroethane (Freon 113)	9.90	0.50	µg/L	10.0		99.0		70-130			
1,2,4-Trimethylbenzene	10.5	0.50	µg/L	10.0		105		70-130			
1,3,5-Trimethylbenzene	10.7	0.50	µg/L	10.0		107		70-130			
Vinyl Chloride	10.8	1.0	µg/L	10.0		108		70-130			
m+p Xylene	21.7	2.0	µg/L	20.0		109		70-130			
o-Xylene	10.7	1.0	µg/L	10.0		107		70-130			
Surrogate: 1,2-Dichloroethane-d4	*25.0*		µg/L	25.0		100		70-130			
Surrogate: Toluene-d8	*25.1*		µg/L	25.0		100		70-130			
Surrogate: 4-Bromofluorobenzene	*25.0*		µg/L	25.0		99.9		70-130			
Batch B033501 - SW-846 5035											
Blank (B033501-BLK1)				Prepared & Analyzed: 07/12/11							
Acetone	ND	2.5	mg/Kg wet								
Acrylonitrile	ND	0.25	mg/Kg wet								
Benzene	ND	0.050	mg/Kg wet								
Bromobenzene	ND	0.050	mg/Kg wet								
Bromodichloromethane	ND	0.050	mg/Kg wet								
Bromoform	ND	0.050	mg/Kg wet								
Bromomethane	ND	0.10	mg/Kg wet								
2-Butanone (MEK)	ND	1.0	mg/Kg wet								
n-Butylbenzene	ND	0.050	mg/Kg wet								
sec-Butylbenzene	ND	0.050	mg/Kg wet								
tert-Butylbenzene	ND	0.050	mg/Kg wet								
Carbon Disulfide	ND	0.15	mg/Kg wet								
Carbon Tetrachloride	ND	0.25	mg/Kg wet								
Chlorobenzene	ND	0.050	mg/Kg wet								
Chlorodibromomethane	ND	0.050	mg/Kg wet								
Chloroethane	ND	0.10	mg/Kg wet								

con-test® ANALYTICAL LABORATORY
39 Spruce Street * East Longmeadow, MA 01028 * FAX 413/525-6405 * TEL. 413/525-2332

QUALITY CONTROL

Volatile Organic Compounds by GC/MS - Quality Control

Analyte	Result	Reporting Limit	Units	Spike Level	Source Result	%REC	%REC Limits	RPD	RPD Limit	Notes
Batch B033501 - SW-846 5035										
Blank (B033501-BLK1)				Prepared & Analyzed: 07/12/11						
Chloroform	ND	0.10	mg/Kg wet							
Chloromethane	ND	0.10	mg/Kg wet							
2-Chlorotoluene	ND	0.050	mg/Kg wet							
4-Chlorotoluene	ND	0.050	mg/Kg wet							
1,2-Dibromo-3-chloropropane (DBCP)	ND	0.25	mg/Kg wet							
1,2-Dibromoethane (EDB)	ND	0.025	mg/Kg wet							
Dibromomethane	ND	0.050	mg/Kg wet							
1,2-Dichlorobenzene	ND	0.050	mg/Kg wet							
1,3-Dichlorobenzene	ND	0.050	mg/Kg wet							
1,4-Dichlorobenzene	ND	0.050	mg/Kg wet							
trans-1,4-Dichloro-2-butene	ND	0.10	mg/Kg wet							
Dichlorodifluoromethane (Freon 12)	ND	0.10	mg/Kg wet							
1,1-Dichloroethane	ND	0.050	mg/Kg wet							
1,2-Dichloroethane	ND	0.050	mg/Kg wet							
1,1-Dichloroethylene	ND	0.050	mg/Kg wet							
cis-1,2-Dichloroethylene	ND	0.050	mg/Kg wet							
trans-1,2-Dichloroethylene	ND	0.050	mg/Kg wet							
1,2-Dichloropropane	ND	0.050	mg/Kg wet							
1,3-Dichloropropane	ND	0.025	mg/Kg wet							
2,2-Dichloropropane	ND	0.050	mg/Kg wet							
1,1-Dichloropropene	ND	0.10	mg/Kg wet							
cis-1,3-Dichloropropene	ND	0.025	mg/Kg wet							
trans-1,3-Dichloropropene	ND	0.025	mg/Kg wet							
Ethylbenzene	ND	0.050	mg/Kg wet							
Hexachlorobutadiene	ND	0.050	mg/Kg wet							
2-Hexanone (MBK)	ND	0.50	mg/Kg wet							
Isopropylbenzene (Cumene)	ND	0.050	mg/Kg wet							
p-Isopropyltoluene (p-Cymene)	ND	0.050	mg/Kg wet							
Methyl tert-Butyl Ether (MTBE)	ND	0.050	mg/Kg wet							
Methylene Chloride	ND	0.25	mg/Kg wet							
4-Methyl-2-pentanone (MIBK)	ND	0.50	mg/Kg wet							
Naphthalene	ND	0.10	mg/Kg wet							
n-Propylbenzene	ND	0.050	mg/Kg wet							
Styrene	ND	0.050	mg/Kg wet							
1,1,1,2-Tetrachloroethane	ND	0.050	mg/Kg wet							
1,1,2,2-Tetrachloroethane	ND	0.025	mg/Kg wet							
Tetrachloroethylene	ND	0.050	mg/Kg wet							
Tetrahydrofuran	ND	0.50	mg/Kg wet							
Toluene	ND	0.050	mg/Kg wet							
1,2,3-Trichlorobenzene	ND	0.25	mg/Kg wet							
1,2,4-Trichlorobenzene	ND	0.050	mg/Kg wet							
1,1,1-Trichloroethane	ND	0.050	mg/Kg wet							
1,1,2-Trichloroethane	ND	0.050	mg/Kg wet							
Trichloroethylene	ND	0.050	mg/Kg wet							
Trichlorofluoromethane (Freon 11)	ND	0.10	mg/Kg wet							
1,2,3-Trichloropropane	ND	0.10	mg/Kg wet							
1,1,2-Trichloro-1,2,2-trifluoroethane (Freon 113)	ND	0.050	mg/Kg wet							
1,2,4-Trimethylbenzene	ND	0.050	mg/Kg wet							
1,3,5-Trimethylbenzene	ND	0.050	mg/Kg wet							
Vinyl Chloride	ND	0.10	mg/Kg wet							
m+p Xylene	ND	0.10	mg/Kg wet							

con-test® ANALYTICAL LABORATORY
39 Spruce Street * East Longmeadow, MA 01028 * FAX 413/525-6405 * TEL. 413/525-2332

QUALITY CONTROL

Volatile Organic Compounds by GC/MS - Quality Control

Analyte	Result	Reporting Limit	Units	Spike Level	Source Result	%REC	%REC Limits	RPD	RPD Limit	Notes
Batch B033501 - SW-846 5035										
Blank (B033501-BLK1)				Prepared & Analyzed: 07/12/11						
o-Xylene	ND	0.050	mg/Kg wet							
Surrogate: 1,2-Dichloroethane-d4	*0.0253*		mg/Kg wet	0.0250		101	70-130			
Surrogate: Toluene-d8	*0.0245*		mg/Kg wet	0.0250		98.1	70-130			
Surrogate: 4-Bromofluorobenzene	*0.0243*		mg/Kg wet	0.0250		97.2	70-130			
LCS (B033501-BS1)				Prepared & Analyzed: 07/12/11						
Acetone	24.3	10	mg/Kg wet	22.7		107	70-130			
Acrylonitrile	2.26	1.0	mg/Kg wet	2.27		99.7	70-130			
Benzene	2.05	0.20	mg/Kg wet	2.27		90.6	70-130			
Bromobenzene	2.01	0.20	mg/Kg wet	2.27		88.9	70-130			
Bromodichloromethane	2.23	0.20	mg/Kg wet	2.27		98.4	70-130			
Bromoform	1.82	0.20	mg/Kg wet	2.27		80.1	70-130			
Bromomethane	1.62	0.40	mg/Kg wet	2.27		71.3	70-130			
2-Butanone (MEK)	25.3	4.0	mg/Kg wet	22.7		112	70-130			
n-Butylbenzene	1.99	0.20	mg/Kg wet	2.27		88.0	70-130			
sec-Butylbenzene	1.97	0.20	mg/Kg wet	2.27		86.7	70-130			
tert-Butylbenzene	1.96	0.20	mg/Kg wet	2.27		86.6	70-130			
Carbon Disulfide	23.5	0.60	mg/Kg wet	22.7		104	70-130			
Carbon Tetrachloride	1.87	1.0	mg/Kg wet	2.27		82.4	70-130			
Chlorobenzene	2.09	0.20	mg/Kg wet	2.27		92.2	70-130			
Chlorodibromomethane	2.28	0.20	mg/Kg wet	2.27		100	70-130			
Chloroethane	2.11	0.40	mg/Kg wet	2.27		93.3	70-130			
Chloroform	2.06	0.40	mg/Kg wet	2.27		90.9	70-130			
Chloromethane	2.20	0.40	mg/Kg wet	2.27		96.9	70-130			
2-Chlorotoluene	2.08	0.20	mg/Kg wet	2.27		91.9	70-130			
4-Chlorotoluene	2.16	0.20	mg/Kg wet	2.27		95.3	70-130			
1,2-Dibromo-3-chloropropane (DBCP)	2.19	1.0	mg/Kg wet	2.27		96.4	70-130			
1,2-Dibromoethane (EDB)	2.23	0.10	mg/Kg wet	2.27		98.3	70-130			
Dibromomethane	2.18	0.20	mg/Kg wet	2.27		96.2	70-130			
1,2-Dichlorobenzene	1.99	0.20	mg/Kg wet	2.27		88.0	70-130			
1,3-Dichlorobenzene	2.01	0.20	mg/Kg wet	2.27		88.5	70-130			
1,4-Dichlorobenzene	1.97	0.20	mg/Kg wet	2.27		86.9	70-130			
trans-1,4-Dichloro-2-butene	2.24	0.40	mg/Kg wet	2.27		98.8	70-130			
Dichlorodifluoromethane (Freon 12)	2.26	0.40	mg/Kg wet	2.27		99.6	70-130			
1,1-Dichloroethane	2.02	0.20	mg/Kg wet	2.27		89.2	70-130			
1,2-Dichloroethane	2.21	0.20	mg/Kg wet	2.27		97.3	70-130			
1,1-Dichloroethylene	2.09	0.20	mg/Kg wet	2.27		92.0	70-130			
cis-1,2-Dichloroethylene	2.05	0.20	mg/Kg wet	2.27		90.3	70-130			
trans-1,2-Dichloroethylene	2.04	0.20	mg/Kg wet	2.27		90.0	70-130			
1,2-Dichloropropane	2.03	0.20	mg/Kg wet	2.27		89.6	70-130			
1,3-Dichloropropane	2.10	0.10	mg/Kg wet	2.27		92.6	70-130			
2,2-Dichloropropane	1.96	0.20	mg/Kg wet	2.27		86.5	70-130			
1,1-Dichloropropene	1.99	0.40	mg/Kg wet	2.27		87.7	70-130			
cis-1,3-Dichloropropene	1.86	0.10	mg/Kg wet	2.27		82.1	70-130			
trans-1,3-Dichloropropene	1.81	0.10	mg/Kg wet	2.27		79.9	70-130			
Ethylbenzene	2.06	0.20	mg/Kg wet	2.27		91.1	70-130			
Hexachlorobutadiene	1.94	0.20	mg/Kg wet	2.27		85.4	70-130			
2-Hexanone (MBK)	27.0	2.0	mg/Kg wet	22.7		119	70-130			V-20
Isopropylbenzene (Cumene)	2.05	0.20	mg/Kg wet	2.27		90.4	70-130			
p-Isopropyltoluene (p-Cymene)	1.95	0.20	mg/Kg wet	2.27		85.9	70-130			
Methyl tert-Butyl Ether (MTBE)	2.14	0.20	mg/Kg wet	2.27		94.5	70-130			
Methylene Chloride	2.26	1.0	mg/Kg wet	2.27		99.7	70-130			

con-test® ANALYTICAL LABORATORY
39 Spruce Street * East Longmeadow, MA 01028 * FAX 413/525-6405 * TEL. 413/525-2332

QUALITY CONTROL

Volatile Organic Compounds by GC/MS - Quality Control

Analyte	Result	Reporting Limit	Units	Spike Level	Source Result	%REC	%REC Limits	RPD	RPD Limit	Notes
Batch B033501 - SW-846 5035										
LCS (B033501-BS1)				Prepared & Analyzed: 07/12/11						
4-Methyl-2-pentanone (MIBK)	26.4	2.0	mg/Kg wet	22.7		116	70-130			
Naphthalene	1.91	0.40	mg/Kg wet	2.27		84.4	70-130			
n-Propylbenzene	2.11	0.20	mg/Kg wet	2.27		92.9	70-130			
Styrene	2.24	0.20	mg/Kg wet	2.27		99.0	70-130			
1,1,1,2-Tetrachloroethane	1.95	0.20	mg/Kg wet	2.27		86.0	70-130			
1,1,2,2-Tetrachloroethane	2.31	0.10	mg/Kg wet	2.27		102	70-130			
Tetrachloroethylene	2.06	0.20	mg/Kg wet	2.27		90.8	70-130			
Tetrahydrofuran	2.38	2.0	mg/Kg wet	2.27		105	70-130			
Toluene	2.10	0.20	mg/Kg wet	2.27		92.8	70-130			
1,2,3-Trichlorobenzene	1.83	1.0	mg/Kg wet	2.27		80.8	70-130			
1,2,4-Trichlorobenzene	1.77	0.20	mg/Kg wet	2.27		78.3	70-130			
1,1,1-Trichloroethane	2.07	0.20	mg/Kg wet	2.27		91.2	70-130			
1,1,2-Trichloroethane	2.16	0.20	mg/Kg wet	2.27		95.1	70-130			
Trichloroethylene	2.03	0.20	mg/Kg wet	2.27		89.7	70-130			
Trichlorofluoromethane (Freon 11)	2.07	0.40	mg/Kg wet	2.27		91.5	70-130			
1,2,3-Trichloropropane	2.24	0.40	mg/Kg wet	2.27		98.8	70-130			
1,1,2-Trichloro-1,2,2-trifluoroethane (Freon 113)	1.98	0.20	mg/Kg wet	2.27		87.4	70-130			
1,2,4-Trimethylbenzene	2.10	0.20	mg/Kg wet	2.27		92.7	70-130			
1,3,5-Trimethylbenzene	2.14	0.20	mg/Kg wet	2.27		94.4	70-130			
Vinyl Chloride	2.17	0.40	mg/Kg wet	2.27		95.7	70-130			
m+p Xylene	4.34	0.40	mg/Kg wet	4.53		95.8	70-130			
o-Xylene	2.14	0.20	mg/Kg wet	2.27		94.2	70-130			
Surrogate: 1,2-Dichloroethane-d4	*0.0250*		mg/Kg wet	0.0250		100	70-130			
Surrogate: Toluene-d8	*0.0251*		mg/Kg wet	0.0250		100	70-130			
Surrogate: 4-Bromofluorobenzene	*0.0250*		mg/Kg wet	0.0250		99.9	70-130			
Batch B033503 - SW-846 5035										
Blank (B033503-BLK1)				Prepared & Analyzed: 07/12/11						
Acetone	ND	0.10	mg/Kg wet							V-16
Acrylonitrile	ND	0.0060	mg/Kg wet							
Benzene	ND	0.0020	mg/Kg wet							
Bromobenzene	ND	0.0020	mg/Kg wet							
Bromodichloromethane	ND	0.0020	mg/Kg wet							
Bromoform	ND	0.0020	mg/Kg wet							
Bromomethane	ND	0.010	mg/Kg wet							
2-Butanone (MEK)	ND	0.040	mg/Kg wet							V-16
n-Butylbenzene	ND	0.0020	mg/Kg wet							
sec-Butylbenzene	ND	0.0020	mg/Kg wet							
tert-Butylbenzene	ND	0.0020	mg/Kg wet							
Carbon Disulfide	ND	0.0060	mg/Kg wet							
Carbon Tetrachloride	ND	0.0020	mg/Kg wet							
Chlorobenzene	ND	0.0020	mg/Kg wet							
Chlorodibromomethane	ND	0.0010	mg/Kg wet							
Chloroethane	ND	0.020	mg/Kg wet							
Chloroform	ND	0.0040	mg/Kg wet							
Chloromethane	ND	0.010	mg/Kg wet							
2-Chlorotoluene	ND	0.0020	mg/Kg wet							
4-Chlorotoluene	ND	0.0020	mg/Kg wet							
1,2-Dibromo-3-chloropropane (DBCP)	ND	0.0040	mg/Kg wet							
1,2-Dibromoethane (EDB)	ND	0.0010	mg/Kg wet							
Dibromomethane	ND	0.0020	mg/Kg wet							

con-test® ANALYTICAL LABORATORY
39 Spruce Street * East Longmeadow, MA 01028 * FAX 413/525-6405 * TEL. 413/525-2332

QUALITY CONTROL

Volatile Organic Compounds by GC/MS - Quality Control

Analyte	Result	Reporting Limit	Units	Spike Level	Source Result	%REC	%REC Limits	RPD	RPD Limit	Notes
Batch B033503 - SW-846 5035										
Blank (B033503-BLK1)				Prepared & Analyzed: 07/12/11						
1,2-Dichlorobenzene	ND	0.0020	mg/Kg wet							
1,3-Dichlorobenzene	ND	0.0020	mg/Kg wet							
1,4-Dichlorobenzene	ND	0.0020	mg/Kg wet							
trans-1,4-Dichloro-2-butene	ND	0.0040	mg/Kg wet							
Dichlorodifluoromethane (Freon 12)	ND	0.020	mg/Kg wet							L-03, V-05
1,1-Dichloroethane	ND	0.0020	mg/Kg wet							
1,2-Dichloroethane	ND	0.0020	mg/Kg wet							
1,1-Dichloroethylene	ND	0.0040	mg/Kg wet							
cis-1,2-Dichloroethylene	ND	0.0020	mg/Kg wet							
trans-1,2-Dichloroethylene	ND	0.0020	mg/Kg wet							
1,2-Dichloropropane	ND	0.0020	mg/Kg wet							
1,3-Dichloropropane	ND	0.0010	mg/Kg wet							
2,2-Dichloropropane	ND	0.0020	mg/Kg wet							
1,1-Dichloropropene	ND	0.0020	mg/Kg wet							
cis-1,3-Dichloropropene	ND	0.0010	mg/Kg wet							
trans-1,3-Dichloropropene	ND	0.0010	mg/Kg wet							
Ethylbenzene	ND	0.0020	mg/Kg wet							
Hexachlorobutadiene	ND	0.0020	mg/Kg wet							
2-Hexanone (MBK)	ND	0.020	mg/Kg wet							
Isopropylbenzene (Cumene)	ND	0.0020	mg/Kg wet							
p-Isopropyltoluene (p-Cymene)	ND	0.0020	mg/Kg wet							
Methyl tert-Butyl Ether (MTBE)	ND	0.0040	mg/Kg wet							
Methylene Chloride	ND	0.020	mg/Kg wet							
4-Methyl-2-pentanone (MIBK)	ND	0.020	mg/Kg wet							
Naphthalene	ND	0.0040	mg/Kg wet							
n-Propylbenzene	ND	0.0020	mg/Kg wet							
Styrene	ND	0.0020	mg/Kg wet							
1,1,1,2-Tetrachloroethane	ND	0.0020	mg/Kg wet							
1,1,2,2-Tetrachloroethane	ND	0.0010	mg/Kg wet							
Tetrachloroethylene	ND	0.0020	mg/Kg wet							
Tetrahydrofuran	ND	0.010	mg/Kg wet							L-01, V-16
Toluene	ND	0.0020	mg/Kg wet							
1,2,3-Trichlorobenzene	ND	0.0020	mg/Kg wet							
1,2,4-Trichlorobenzene	ND	0.0020	mg/Kg wet							
1,1,1-Trichloroethane	ND	0.0020	mg/Kg wet							
1,1,2-Trichloroethane	ND	0.0020	mg/Kg wet							
Trichloroethylene	ND	0.0020	mg/Kg wet							
Trichlorofluoromethane (Freon 11)	ND	0.010	mg/Kg wet							
1,2,3-Trichloropropane	ND	0.0020	mg/Kg wet							
1,1,2-Trichloro-1,2,2-trifluoroethane (Freon 113)	ND	0.010	mg/Kg wet							
1,2,4-Trimethylbenzene	ND	0.0020	mg/Kg wet							
1,3,5-Trimethylbenzene	ND	0.0020	mg/Kg wet							
Vinyl Chloride	ND	0.010	mg/Kg wet							
m+p Xylene	ND	0.0040	mg/Kg wet							
o-Xylene	ND	0.0020	mg/Kg wet							
Surrogate: 1,2-Dichloroethane-d4	*0.0467*		mg/Kg wet	0.0500		93.4	70-130			
Surrogate: Toluene-d8	*0.0508*		mg/Kg wet	0.0500		102	70-130			
Surrogate: 4-Bromofluorobenzene	*0.0448*		mg/Kg wet	0.0500		89.6	70-130			

con-test® ANALYTICAL LABORATORY
39 Spruce Street * East Longmeadow, MA 01028 * FAX 413/525-6405 * TEL. 413/525-2332

QUALITY CONTROL

Volatile Organic Compounds by GC/MS - Quality Control

Analyte	Result	Reporting Limit	Units	Spike Level	Source Result	%REC		%REC Limits	RPD	RPD Limit	Notes
Batch B033503 - SW-846 5035											
LCS (B033503-BS1)				Prepared & Analyzed: 07/12/11							
Acetone	0.234	0.10	mg/Kg wet	0.200		117		70-130			V-16
Acrylonitrile	0.0254	0.0060	mg/Kg wet	0.0200		127		70-130			
Benzene	0.0211	0.0020	mg/Kg wet	0.0200		106		70-130			
Bromobenzene	0.0195	0.0020	mg/Kg wet	0.0200		97.7		70-130			
Bromodichloromethane	0.0194	0.0020	mg/Kg wet	0.0200		97.1		70-130			
Bromoform	0.0223	0.0020	mg/Kg wet	0.0200		112		70-130			
Bromomethane	0.0206	0.010	mg/Kg wet	0.0200		103		70-130			
2-Butanone (MEK)	0.283	0.040	mg/Kg wet	0.200		**142**	*	70-130			L-01, V-16, V-20
n-Butylbenzene	0.0171	0.0020	mg/Kg wet	0.0200		85.5		70-130			
sec-Butylbenzene	0.0179	0.0020	mg/Kg wet	0.0200		89.6		70-130			
tert-Butylbenzene	0.0179	0.0020	mg/Kg wet	0.0200		89.4		70-130			
Carbon Disulfide	0.202	0.0060	mg/Kg wet	0.200		101		70-130			
Carbon Tetrachloride	0.0172	0.0020	mg/Kg wet	0.0200		85.9		70-130			
Chlorobenzene	0.0201	0.0020	mg/Kg wet	0.0200		101		70-130			
Chlorodibromomethane	0.0188	0.0010	mg/Kg wet	0.0200		94.1		70-130			
Chloroethane	0.0177	0.020	mg/Kg wet	0.0200		88.7		70-130			
Chloroform	0.0196	0.0040	mg/Kg wet	0.0200		98.2		70-130			
Chloromethane	0.0195	0.010	mg/Kg wet	0.0200		97.4		70-130			
2-Chlorotoluene	0.0174	0.0020	mg/Kg wet	0.0200		86.9		70-130			
4-Chlorotoluene	0.0178	0.0020	mg/Kg wet	0.0200		89.2		70-130			
1,2-Dibromo-3-chloropropane (DBCP)	0.0158	0.0040	mg/Kg wet	0.0200		78.8		70-130			
1,2-Dibromoethane (EDB)	0.0215	0.0010	mg/Kg wet	0.0200		107		70-130			
Dibromomethane	0.0207	0.0020	mg/Kg wet	0.0200		104		70-130			
1,2-Dichlorobenzene	0.0196	0.0020	mg/Kg wet	0.0200		98.2		70-130			
1,3-Dichlorobenzene	0.0189	0.0020	mg/Kg wet	0.0200		94.4		70-130			
1,4-Dichlorobenzene	0.0194	0.0020	mg/Kg wet	0.0200		96.8		70-130			
trans-1,4-Dichloro-2-butene	0.0185	0.0040	mg/Kg wet	0.0200		92.3		70-130			
Dichlorodifluoromethane (Freon 12)	0.0111	0.020	mg/Kg wet	0.0200		**55.6**	*	70-130			L-03, V-05
1,1-Dichloroethane	0.0194	0.0020	mg/Kg wet	0.0200		97.1		70-130			
1,2-Dichloroethane	0.0184	0.0020	mg/Kg wet	0.0200		92.1		70-130			
1,1-Dichloroethylene	0.0201	0.0040	mg/Kg wet	0.0200		100		70-130			
cis-1,2-Dichloroethylene	0.0218	0.0020	mg/Kg wet	0.0200		109		70-130			
trans-1,2-Dichloroethylene	0.0209	0.0020	mg/Kg wet	0.0200		105		70-130			
1,2-Dichloropropane	0.0203	0.0020	mg/Kg wet	0.0200		101		70-130			
1,3-Dichloropropane	0.0215	0.0010	mg/Kg wet	0.0200		107		70-130			
2,2-Dichloropropane	0.0163	0.0020	mg/Kg wet	0.0200		81.4		70-130			
1,1-Dichloropropene	0.0195	0.0020	mg/Kg wet	0.0200		97.6		70-130			
cis-1,3-Dichloropropene	0.0187	0.0010	mg/Kg wet	0.0200		93.4		70-130			
trans-1,3-Dichloropropene	0.0182	0.0010	mg/Kg wet	0.0200		91.1		70-130			
Ethylbenzene	0.0190	0.0020	mg/Kg wet	0.0200		94.9		70-130			
Hexachlorobutadiene	0.0157	0.0020	mg/Kg wet	0.0200		78.6		70-130			
2-Hexanone (MBK)	0.245	0.020	mg/Kg wet	0.200		122		70-130			
Isopropylbenzene (Cumene)	0.0180	0.0020	mg/Kg wet	0.0200		89.9		70-130			
p-Isopropyltoluene (p-Cymene)	0.0181	0.0020	mg/Kg wet	0.0200		90.4		70-130			
Methyl tert-Butyl Ether (MTBE)	0.0212	0.0040	mg/Kg wet	0.0200		106		70-130			
Methylene Chloride	0.0232	0.020	mg/Kg wet	0.0200		116		70-130			
4-Methyl-2-pentanone (MIBK)	0.242	0.020	mg/Kg wet	0.200		121		70-130			
Naphthalene	0.0176	0.0040	mg/Kg wet	0.0200		87.8		70-130			
n-Propylbenzene	0.0177	0.0020	mg/Kg wet	0.0200		88.6		70-130			
Styrene	0.0202	0.0020	mg/Kg wet	0.0200		101		70-130			
1,1,1,2-Tetrachloroethane	0.0183	0.0020	mg/Kg wet	0.0200		91.4		70-130			
1,1,2,2-Tetrachloroethane	0.0218	0.0010	mg/Kg wet	0.0200		109		70-130			

con-test® ANALYTICAL LABORATORY
39 Spruce Street * East Longmeadow, MA 01028 * FAX 413/525-6405 * TEL. 413/525-2332

QUALITY CONTROL

Volatile Organic Compounds by GC/MS - Quality Control

Analyte	Result	Reporting Limit	Units	Spike Level	Source Result	%REC		%REC Limits	RPD	RPD Limit	Notes
Batch B033503 - SW-846 5035											
LCS (B033503-BS1)				Prepared & Analyzed: 07/12/11							
Tetrachloroethylene	0.0201	0.0020	mg/Kg wet	0.0200		100		70-130			
Tetrahydrofuran	0.0282	0.010	mg/Kg wet	0.0200		**141**	*	70-130			L-01, V-16, V-20
Toluene	0.0199	0.0020	mg/Kg wet	0.0200		99.7		70-130			
1,2,3-Trichlorobenzene	0.0165	0.0020	mg/Kg wet	0.0200		82.6		70-130			
1,2,4-Trichlorobenzene	0.0160	0.0020	mg/Kg wet	0.0200		79.8		70-130			
1,1,1-Trichloroethane	0.0166	0.0020	mg/Kg wet	0.0200		83.2		70-130			
1,1,2-Trichloroethane	0.0220	0.0020	mg/Kg wet	0.0200		110		70-130			
Trichloroethylene	0.0189	0.0020	mg/Kg wet	0.0200		94.5		70-130			
Trichlorofluoromethane (Freon 11)	0.0160	0.010	mg/Kg wet	0.0200		79.9		70-130			
1,2,3-Trichloropropane	0.0192	0.0020	mg/Kg wet	0.0200		96.0		70-130			
1,1,2-Trichloro-1,2,2-trifluoroethane (Freon 113)	0.0176	0.010	mg/Kg wet	0.0200		88.0		70-130			
1,2,4-Trimethylbenzene	0.0171	0.0020	mg/Kg wet	0.0200		85.3		70-130			
1,3,5-Trimethylbenzene	0.0180	0.0020	mg/Kg wet	0.0200		90.2		70-130			
Vinyl Chloride	0.0192	0.010	mg/Kg wet	0.0200		95.8		70-130			
m+p Xylene	0.0401	0.0040	mg/Kg wet	0.0400		100		70-130			
o-Xylene	0.0198	0.0020	mg/Kg wet	0.0200		99.0		70-130			
Surrogate: 1,2-Dichloroethane-d4	*0.0470*		mg/Kg wet	0.0500		94.0		70-130			
Surrogate: Toluene-d8	*0.0508*		mg/Kg wet	0.0500		102		70-130			
Surrogate: 4-Bromofluorobenzene	*0.0434*		mg/Kg wet	0.0500		86.8		70-130			
Batch B033575 - SW-846 5035											
Blank (B033575-BLK1)				Prepared & Analyzed: 07/13/11							
Acetone	ND	2.5	mg/Kg wet								
Acrylonitrile	ND	0.25	mg/Kg wet								
Benzene	ND	0.050	mg/Kg wet								
Bromobenzene	ND	0.050	mg/Kg wet								
Bromodichloromethane	ND	0.050	mg/Kg wet								
Bromoform	ND	0.050	mg/Kg wet								
Bromomethane	ND	0.10	mg/Kg wet								
2-Butanone (MEK)	ND	1.0	mg/Kg wet								
n-Butylbenzene	ND	0.050	mg/Kg wet								
sec-Butylbenzene	ND	0.050	mg/Kg wet								
tert-Butylbenzene	ND	0.050	mg/Kg wet								
Carbon Disulfide	ND	0.15	mg/Kg wet								
Carbon Tetrachloride	ND	0.25	mg/Kg wet								
Chlorobenzene	ND	0.050	mg/Kg wet								
Chlorodibromomethane	ND	0.050	mg/Kg wet								
Chloroethane	ND	0.10	mg/Kg wet								
Chloroform	ND	0.10	mg/Kg wet								
Chloromethane	ND	0.10	mg/Kg wet								
2-Chlorotoluene	ND	0.050	mg/Kg wet								
4-Chlorotoluene	ND	0.050	mg/Kg wet								
1,2-Dibromo-3-chloropropane (DBCP)	ND	0.25	mg/Kg wet								
1,2-Dibromoethane (EDB)	ND	0.025	mg/Kg wet								
Dibromomethane	ND	0.050	mg/Kg wet								
1,2-Dichlorobenzene	ND	0.050	mg/Kg wet								
1,3-Dichlorobenzene	ND	0.050	mg/Kg wet								
1,4-Dichlorobenzene	ND	0.050	mg/Kg wet								
trans-1,4-Dichloro-2-butene	ND	0.10	mg/Kg wet								
Dichlorodifluoromethane (Freon 12)	ND	0.10	mg/Kg wet								
1,1-Dichloroethane	ND	0.050	mg/Kg wet								

con-test® ANALYTICAL LABORATORY
39 Spruce Street * East Longmeadow, MA 01028 * FAX 413/525-6405 * TEL. 413/525-2332

QUALITY CONTROL

Volatile Organic Compounds by GC/MS - Quality Control

Analyte	Result	Reporting Limit	Units	Spike Level	Source Result	%REC	%REC Limits	RPD	RPD Limit	Notes
Batch B033575 - SW-846 5035										
Blank (B033575-BLK1)				Prepared & Analyzed: 07/13/11						
1,2-Dichloroethane	ND	0.050	mg/Kg wet							
1,1-Dichloroethylene	ND	0.050	mg/Kg wet							
cis-1,2-Dichloroethylene	ND	0.050	mg/Kg wet							
trans-1,2-Dichloroethylene	ND	0.050	mg/Kg wet							
1,2-Dichloropropane	ND	0.050	mg/Kg wet							
1,3-Dichloropropane	ND	0.025	mg/Kg wet							
2,2-Dichloropropane	ND	0.050	mg/Kg wet							
1,1-Dichloropropene	ND	0.10	mg/Kg wet							
cis-1,3-Dichloropropene	ND	0.025	mg/Kg wet							
trans-1,3-Dichloropropene	ND	0.025	mg/Kg wet							
Ethylbenzene	ND	0.050	mg/Kg wet							
Hexachlorobutadiene	ND	0.050	mg/Kg wet							
2-Hexanone (MBK)	ND	0.50	mg/Kg wet							
Isopropylbenzene (Cumene)	ND	0.050	mg/Kg wet							
p-Isopropyltoluene (p-Cymene)	ND	0.050	mg/Kg wet							
Methyl tert-Butyl Ether (MTBE)	ND	0.050	mg/Kg wet							
Methylene Chloride	ND	0.25	mg/Kg wet							
4-Methyl-2-pentanone (MIBK)	ND	0.50	mg/Kg wet							
Naphthalene	ND	0.10	mg/Kg wet							
n-Propylbenzene	ND	0.050	mg/Kg wet							
Styrene	ND	0.050	mg/Kg wet							
1,1,1,2-Tetrachloroethane	ND	0.050	mg/Kg wet							
1,1,2,2-Tetrachloroethane	ND	0.025	mg/Kg wet							
Tetrachloroethylene	ND	0.050	mg/Kg wet							
Tetrahydrofuran	ND	0.50	mg/Kg wet							
Toluene	ND	0.050	mg/Kg wet							
1,2,3-Trichlorobenzene	ND	0.25	mg/Kg wet							
1,2,4-Trichlorobenzene	ND	0.050	mg/Kg wet							
1,1,1-Trichloroethane	ND	0.050	mg/Kg wet							
1,1,2-Trichloroethane	ND	0.050	mg/Kg wet							
Trichloroethylene	ND	0.050	mg/Kg wet							
Trichlorofluoromethane (Freon 11)	ND	0.10	mg/Kg wet							
1,2,3-Trichloropropane	ND	0.10	mg/Kg wet							
1,1,2-Trichloro-1,2,2-trifluoroethane (Freon 113)	ND	0.050	mg/Kg wet							
1,2,4-Trimethylbenzene	ND	0.050	mg/Kg wet							
1,3,5-Trimethylbenzene	ND	0.050	mg/Kg wet							
Vinyl Chloride	ND	0.10	mg/Kg wet							
m+p Xylene	ND	0.10	mg/Kg wet							
o-Xylene	ND	0.050	mg/Kg wet							
Surrogate: 1,2-Dichloroethane-d4	*0.0239*		mg/Kg wet	0.0250		95.6	70-130			
Surrogate: Toluene-d8	*0.0247*		mg/Kg wet	0.0250		98.8	70-130			
Surrogate: 4-Bromofluorobenzene	*0.0258*		mg/Kg wet	0.0250		103	70-130			

con-test® ANALYTICAL LABORATORY
39 Spruce Street * East Longmeadow, MA 01028 * FAX 413/525-6405 * TEL. 413/525-2332

QUALITY CONTROL

Volatile Organic Compounds by GC/MS - Quality Control

Analyte	Result	Reporting Limit	Units	Spike Level	Source Result	%REC	%REC Limits	RPD	RPD Limit	Notes
Batch B033575 - SW-846 5035										
LCS (B033575-BS1)				Prepared & Analyzed: 07/13/11						
Acetone	24.8	11	mg/Kg wet	22.7		109	70-130			
Acrylonitrile	2.46	1.1	mg/Kg wet	2.27		108	70-130			
Benzene	2.33	0.23	mg/Kg wet	2.27		103	70-130			
Bromobenzene	2.44	0.23	mg/Kg wet	2.27		108	70-130			
Bromodichloromethane	2.65	0.23	mg/Kg wet	2.27		117	70-130			
Bromoform	2.10	0.23	mg/Kg wet	2.27		92.5	70-130			
Bromomethane	2.04	0.45	mg/Kg wet	2.27		89.8	70-130			
2-Butanone (MEK)	26.6	4.5	mg/Kg wet	22.7		117	70-130			
n-Butylbenzene	2.48	0.23	mg/Kg wet	2.27		109	70-130			
sec-Butylbenzene	2.48	0.23	mg/Kg wet	2.27		109	70-130			
tert-Butylbenzene	2.51	0.23	mg/Kg wet	2.27		111	70-130			
Carbon Disulfide	26.7	0.68	mg/Kg wet	22.7		118	70-130			
Carbon Tetrachloride	2.19	1.1	mg/Kg wet	2.27		96.4	70-130			
Chlorobenzene	2.48	0.23	mg/Kg wet	2.27		109	70-130			
Chlorodibromomethane	2.62	0.23	mg/Kg wet	2.27		116	70-130			
Chloroethane	2.47	0.45	mg/Kg wet	2.27		109	70-130			
Chloroform	2.23	0.45	mg/Kg wet	2.27		98.5	70-130			
Chloromethane	2.49	0.45	mg/Kg wet	2.27		110	70-130			
2-Chlorotoluene	2.48	0.23	mg/Kg wet	2.27		110	70-130			
4-Chlorotoluene	2.58	0.23	mg/Kg wet	2.27		114	70-130			
1,2-Dibromo-3-chloropropane (DBCP)	2.49	1.1	mg/Kg wet	2.27		110	70-130			
1,2-Dihromoethane (EDB)	2.51	0.11	mg/Kg wet	2.27		111	70-130			
Dihromomethane	2.53	0.23	mg/Kg wet	2.27		112	70-130			
1,2-Dichlorobenzene	2.42	0.23	mg/Kg wet	2.27		107	70-130			
1,3-Dichlorobenzene	2.43	0.23	mg/Kg wet	2.27		107	70-130			
1,4-Dichlorobenzene	2.40	0.23	mg/Kg wet	2.27		106	70-130			
trans-1,4-Dichloro-2-hutene	2.59	0.45	mg/Kg wet	2.27		114	70-130			
Dichlorodifluoromethane (Freon 12)	2.42	0.45	mg/Kg wet	2.27		107	70-130			
1,1-Dichloroethane	2.34	0.23	mg/Kg wet	2.27		103	70-130			
1,2-Dichloroethane	2.49	0.23	mg/Kg wet	2.27		110	70-130			
1,1-Dichloroethylene	2.43	0.23	mg/Kg wet	2.27		107	70-130			
cis-1,2-Dichloroethylene	2.38	0.23	mg/Kg wet	2.27		105	70-130			
trans-1,2-Dichloroethylene	2.35	0.23	mg/Kg wet	2.27		104	70-130			
1,2-Dichloropropane	2.44	0.23	mg/Kg wet	2.27		108	70-130			
1,3-Dichloropropane	2.50	0.11	mg/Kg wet	2.27		110	70-130			
2,2-Dichloropropane	2.78	0.23	mg/Kg wet	2.27		123	70-130			
1,1-Dichloropropene	2.33	0.45	mg/Kg wet	2.27		103	70-130			
cis-1,3-Dichloropropene	2.27	0.11	mg/Kg wet	2.27		100	70-130			
trans-1,3-Dichloropropene	2.31	0.11	mg/Kg wet	2.27		102	70-130			
Ethylbenzene	2.52	0.23	mg/Kg wet	2.27		111	70-130			
Hexachlorobutadiene	2.43	0.23	mg/Kg wet	2.27		107	70-130			
2-Hexanone (MBK)	29.0	2.3	mg/Kg wet	22.7		128	70-130			
Isopropylbenzene (Cumene)	2.56	0.23	mg/Kg wet	2.27		113	70-130			
p-Isopropyltoluene (p-Cymene)	2.38	0.23	mg/Kg wet	2.27		105	70-130			
Methyl tert-Butyl Ether (MTBE)	2.50	0.23	mg/Kg wet	2.27		110	70-130			
Methylene Chloride	2.45	1.1	mg/Kg wet	2.27		108	70-130			
4-Methyl-2-pentanone (MIBK)	28.2	2.3	mg/Kg wet	22.7		124	70-130			
Naphthalene	2.33	0.45	mg/Kg wet	2.27		103	70-130			
n-Propylbenzene	2.48	0.23	mg/Kg wet	2.27		110	70-130			
Styrene	2.66	0.23	mg/Kg wet	2.27		118	70-130			
1,1,1,2-Tetrachloroethane	2.40	0.23	mg/Kg wet	2.27		106	70-130			
1,1,2,2-Tetrachloroethane	2.45	0.11	mg/Kg wet	2.27		108	70-130			

con-test® ANALYTICAL LABORATORY
39 Spruce Street * East Longmeadow, MA 01028 * FAX 413/525-6405 * TEL. 413/525-2332

QUALITY CONTROL

Volatile Organic Compounds by GC/MS - Quality Control

Analyte	Result	Reporting Limit	Units	Spike Level	Source Result	%REC	%REC Limits	RPD	RPD Limit	Notes
Batch B033575 - SW-846 5035										
LCS (B033575-BS1)				Prepared & Analyzed: 07/13/11						
Tetrachloroethylene	2.55	0.23	mg/Kg wet	2.27		113	70-130			
Tetrahydrofuran	2.41	2.3	mg/Kg wet	2.27		106	70-130			
Toluene	2.45	0.23	mg/Kg wet	2.27		108	70-130			
1,2,3-Trichlorobenzene	2.11	1.1	mg/Kg wet	2.27		93.3	70-130			
1,2,4-Trichlorobenzene	2.12	0.23	mg/Kg wet	2.27		93.4	70-130			
1,1,1-Trichloroethane	2.46	0.23	mg/Kg wet	2.27		108	70-130			
1,1,2-Trichloroethane	2.43	0.23	mg/Kg wet	2.27		107	70-130			
Trichloroethylene	2.45	0.23	mg/Kg wet	2.27		108	70-130			
Trichlorofluoromethane (Freon 11)	2.28	0.45	mg/Kg wet	2.27		101	70-130			
1,2,3-Trichloropropane	2.46	0.45	mg/Kg wet	2.27		108	70-130			
1,1,2-Trichloro-1,2,2-trifluoroethane (Freon 113)	2.41	0.23	mg/Kg wet	2.27		106	70-130			
1,2,4-Trimethylbenzene	2.59	0.23	mg/Kg wet	2.27		114	70-130			
1,3,5-Trimethylbenzene	2.56	0.23	mg/Kg wet	2.27		113	70-130			
Vinyl Chloride	2.51	0.45	mg/Kg wet	2.27		111	70-130			
m+p Xylene	5.29	0.45	mg/Kg wet	4.53		117	70-130			
o-Xylene	2.63	0.23	mg/Kg wet	2.27		116	70-130			
Surrogate: 1,2-Dichloroethane-d4	*0.0269*		mg/Kg wet	0.0250		108	70-130			
Surrogate: Toluene-d8	*0.0279*		mg/Kg wet	0.0250		112	70-130			
Surrogate: 4-Bromofluorobenzene	*0.0285*		mg/Kg wet	0.0250		114	70-130			
Batch B033584 - SW-846 5035										
Blank (B033584-BLK1)				Prepared & Analyzed: 07/13/11						
Acetone	ND	0.10	mg/Kg wet							
Acrylonitrile	ND	0.0060	mg/Kg wet							
Benzene	ND	0.0020	mg/Kg wet							
Bromobenzene	ND	0.0020	mg/Kg wet							
Bromodichloromethane	ND	0.0020	mg/Kg wet							
Bromoform	ND	0.0020	mg/Kg wet							
Bromomethane	ND	0.010	mg/Kg wet							
2-Butanone (MEK)	ND	0.040	mg/Kg wet							
n-Butylbenzene	ND	0.0020	mg/Kg wet							
sec-Butylbenzene	ND	0.0020	mg/Kg wet							
tert-Butylbenzene	ND	0.0020	mg/Kg wet							
Carbon Disulfide	ND	0.0060	mg/Kg wet							
Carbon Tetrachloride	ND	0.0040	mg/Kg wet							
Chlorobenzene	ND	0.0020	mg/Kg wet							
Chlorodibromomethane	ND	0.0010	mg/Kg wet							
Chloroethane	ND	0.020	mg/Kg wet							
Chloroform	ND	0.0040	mg/Kg wet							
Chloromethane	ND	0.010	mg/Kg wet							
2-Chlorotoluene	ND	0.0020	mg/Kg wet							
4-Chlorotoluene	ND	0.0020	mg/Kg wet							
1,2-Dibromo-3-chloropropane (DBCP)	ND	0.0020	mg/Kg wet							
1,2-Dibromoethane (EDB)	ND	0.0010	mg/Kg wet							
Dibromomethane	ND	0.0020	mg/Kg wet							
1,2-Dichlorobenzene	ND	0.0020	mg/Kg wet							
1,3-Dichlorobenzene	ND	0.0020	mg/Kg wet							
1,4-Dichlorobenzene	ND	0.0020	mg/Kg wet							
trans-1,4-Dichloro-2-butene	ND	0.0040	mg/Kg wet							
Dichlorodifluoromethane (Freon 12)	ND	0.020	mg/Kg wet							L-03, V-05
1,1-Dichloroethane	ND	0.0020	mg/Kg wet							

con-test® ANALYTICAL LABORATORY
39 Spruce Street * East Longmeadow, MA 01028 * FAX 413/525-6405 * TEL. 413/525-2332

QUALITY CONTROL

Volatile Organic Compounds by GC/MS - Quality Control

Analyte	Result	Reporting Limit	Units	Spike Level	Source Result	%REC	%REC Limits	RPD	RPD Limit	Notes
Batch B033584 - SW-846 5035										
Blank (B033584-BLK1)				Prepared & Analyzed: 07/13/11						
1,2-Dichloroethane	ND	0.0020	mg/Kg wet							
1,1-Dichloroethylene	ND	0.0040	mg/Kg wet							
cis-1,2-Dichloroethylene	ND	0.0020	mg/Kg wet							
trans-1,2-Dichloroethylene	ND	0.0020	mg/Kg wet							
1,2-Dichloropropane	ND	0.0020	mg/Kg wet							
1,3-Dichloropropane	ND	0.0010	mg/Kg wet							
2,2-Dichloropropane	ND	0.0020	mg/Kg wet							
1,1-Dichloropropene	ND	0.0020	mg/Kg wet							
cis-1,3-Dichloropropene	ND	0.0010	mg/Kg wet							
trans-1,3-Dichloropropene	ND	0.0010	mg/Kg wet							
Ethylbenzene	ND	0.0020	mg/Kg wet							
Hexachlorobutadiene	ND	0.0020	mg/Kg wet							
2-Hexanone (MBK)	ND	0.020	mg/Kg wet							
Isopropylbenzene (Cumene)	ND	0.0020	mg/Kg wet							
p-Isopropyltoluene (p-Cymene)	ND	0.0020	mg/Kg wet							
Methyl tert-Butyl Ether (MTBE)	ND	0.0040	mg/Kg wet							
Methylene Chloride	ND	0.020	mg/Kg wet							
4-Methyl-2-pentanone (MIBK)	ND	0.020	mg/Kg wet							
Naphthalene	ND	0.0040	mg/Kg wet							
n-Propylbenzene	ND	0.0020	mg/Kg wet							
Styrene	ND	0.0020	mg/Kg wet							
1,1,1,2-Tetrachloroethane	ND	0.0020	mg/Kg wet							
1,1,2,2-Tetrachloroethane	ND	0.0010	mg/Kg wet							
Tetrachloroethylene	ND	0.0020	mg/Kg wet							
Tetrahydrofuran	ND	0.010	mg/Kg wet							V-16
Toluene	ND	0.0020	mg/Kg wet							
1,2,3-Trichlorobenzene	ND	0.0020	mg/Kg wet							
1,2,4-Trichlorobenzene	ND	0.0020	mg/Kg wet							
1,1,1-Trichloroethane	ND	0.0020	mg/Kg wet							
1,1,2-Trichloroethane	ND	0.0020	mg/Kg wet							
Trichloroethylene	ND	0.0020	mg/Kg wet							
Trichlorofluoromethane (Freon 11)	ND	0.010	mg/Kg wet							
1,2,3-Trichloropropane	ND	0.0020	mg/Kg wet							
1,1,2-Trichloro-1,2,2-trifluoroethane (Freon 113)	ND	0.010	mg/Kg wet							
1,2,4-Trimethylbenzene	ND	0.0020	mg/Kg wet							
1,3,5-Trimethylbenzene	ND	0.0020	mg/Kg wet							
Vinyl Chloride	ND	0.010	mg/Kg wet							
m+p Xylene	ND	0.0040	mg/Kg wet							
o-Xylene	ND	0.0020	mg/Kg wet							
Surrogate: 1,2-Dichloroethane-d4	*0.0502*		mg/Kg wet	0.0500		100	70-130			
Surrogate: Toluene-d8	*0.0513*		mg/Kg wet	0.0500		103	70-130			
Surrogate: 4-Bromofluorobenzene	*0.0511*		mg/Kg wet	0.0500		102	70-130			

con-test® ANALYTICAL LABORATORY
39 Spruce Street * East Longmeadow, MA 01028 * FAX 413/525-6405 * TEL. 413/525-2332

QUALITY CONTROL

Volatile Organic Compounds by GC/MS - Quality Control

Analyte	Result	Reporting Limit	Units	Spike Level	Source Result	%REC		%REC Limits	RPD	RPD Limit	Notes
Batch B033584 - SW-846 5035											
LCS (B033584-BS1)				Prepared & Analyzed: 07/13/11							
Acetone	0.209	0.10	mg/Kg wet	0.200		104		70-130			
Acrylonitrile	0.0183	0.0060	mg/Kg wet	0.0200		91.4		70-130			
Benzene	0.0187	0.0020	mg/Kg wet	0.0200		93.6		70-130			
Bromobenzene	0.0184	0.0020	mg/Kg wet	0.0200		91.8		70-130			
Bromodichloromethane	0.0219	0.0020	mg/Kg wet	0.0200		110		70-130			
Bromoform	0.0186	0.0020	mg/Kg wet	0.0200		93.2		70-130			
Bromomethane	0.0174	0.010	mg/Kg wet	0.0200		87.2		70-130			
2-Butanone (MEK)	0.194	0.040	mg/Kg wet	0.200		97.0		70-130			
n-Butylbenzene	0.0179	0.0020	mg/Kg wet	0.0200		89.4		70-130			
sec-Butylbenzene	0.0170	0.0020	mg/Kg wet	0.0200		85.2		70-130			
tert-Butylbenzene	0.0173	0.0020	mg/Kg wet	0.0200		86.4		70-130			
Carbon Disulfide	0.195	0.0060	mg/Kg wet	0.200		97.5		70-130			
Carbon Tetrachloride	0.0215	0.0040	mg/Kg wet	0.0200		107		70-130			
Chlorobenzene	0.0178	0.0020	mg/Kg wet	0.0200		89.0		70-130			
Chlorodibromomethane	0.0216	0.0010	mg/Kg wet	0.0200		108		70-130			
Chloroethane	0.0200	0.020	mg/Kg wet	0.0200		99.8		70-130			
Chloroform	0.0197	0.0040	mg/Kg wet	0.0200		98.6		70-130			
Chloromethane	0.0163	0.010	mg/Kg wet	0.0200		81.5		70-130			
2-Chlorotoluene	0.0193	0.0020	mg/Kg wet	0.0200		96.6		70-130			
4-Chlorotoluene	0.0197	0.0020	mg/Kg wet	0.0200		98.7		70-130			
1,2-Dibromo-3-chloropropane (DBCP)	0.0182	0.0020	mg/Kg wet	0.0200		91.2		70-130			
1,2-Dibromoethane (EDB)	0.0199	0.0010	mg/Kg wet	0.0200		99.3		70-130			
Dibromomethane	0.0196	0.0020	mg/Kg wet	0.0200		97.9		70-130			
1,2-Dichlorobenzene	0.0169	0.0020	mg/Kg wet	0.0200		84.6		70-130			
1,3-Dichlorobenzene	0.0166	0.0020	mg/Kg wet	0.0200		83.1		70-130			
1,4-Dichlorobenzene	0.0163	0.0020	mg/Kg wet	0.0200		81.5		70-130			
trans-1,4-Dichloro-2-butene	0.0182	0.0040	mg/Kg wet	0.0200		90.8		70-130			
Dichlorodifluoromethane (Freon 12)	0.0112	0.020	mg/Kg wet	0.0200		**56.0**	*	70-130			L-03, V-05
1,1-Dichloroethane	0.0200	0.0020	mg/Kg wet	0.0200		100		70-130			
1,2-Dichloroethane	0.0221	0.0020	mg/Kg wet	0.0200		111		70-130			
1,1-Dichloroethylene	0.0228	0.0040	mg/Kg wet	0.0200		114		70-130			
cis-1,2-Dichloroethylene	0.0201	0.0020	mg/Kg wet	0.0200		100		70-130			
trans-1,2-Dichloroethylene	0.0204	0.0020	mg/Kg wet	0.0200		102		70-130			
1,2-Dichloropropane	0.0204	0.0020	mg/Kg wet	0.0200		102		70-130			
1,3-Dichloropropane	0.0196	0.0010	mg/Kg wet	0.0200		98.0		70-130			
2,2-Dichloropropane	0.0225	0.0020	mg/Kg wet	0.0200		113		70-130			
1,1-Dichloropropene	0.0213	0.0020	mg/Kg wet	0.0200		107		70-130			
cis-1,3-Dichloropropene	0.0211	0.0010	mg/Kg wet	0.0200		106		70-130			
trans-1,3-Dichloropropene	0.0229	0.0010	mg/Kg wet	0.0200		114		70-130			
Ethylbenzene	0.0185	0.0020	mg/Kg wet	0.0200		92.7		70-130			
Hexachlorobutadiene	0.0172	0.0020	mg/Kg wet	0.0200		86.2		70-130			
2-Hexanone (MBK)	0.225	0.020	mg/Kg wet	0.200		113		70-130			
Isopropylbenzene (Cumene)	0.0186	0.0020	mg/Kg wet	0.0200		92.9		70-130			
p-Isopropyltoluene (p-Cymene)	0.0178	0.0020	mg/Kg wet	0.0200		88.9		70-130			
Methyl tert-Butyl Ether (MTBE)	0.0183	0.0040	mg/Kg wet	0.0200		91.7		70-130			
Methylene Chloride	0.0218	0.020	mg/Kg wet	0.0200		109		70-130			
4-Methyl-2-pentanone (MIBK)	0.225	0.020	mg/Kg wet	0.200		113		70-130			
Naphthalene	0.0151	0.0040	mg/Kg wet	0.0200		75.5		70-130			
n-Propylbenzene	0.0197	0.0020	mg/Kg wet	0.0200		98.5		70-130			
Styrene	0.0185	0.0020	mg/Kg wet	0.0200		92.6		70-130			
1,1,1,2-Tetrachloroethane	0.0192	0.0020	mg/Kg wet	0.0200		96.0		70-130			
1,1,2,2-Tetrachloroethane	0.0158	0.0010	mg/Kg wet	0.0200		79.0		70-130			

con-test® ANALYTICAL LABORATORY
39 Spruce Street * East Longmeadow, MA 01028 * FAX 413/525-6405 * TEL. 413/525-2332

QUALITY CONTROL

Volatile Organic Compounds by GC/MS - Quality Control

Analyte	Result	Reporting Limit	Units	Spike Level	Source Result	%REC	%REC Limits	RPD	RPD Limit	Notes
Batch B033584 - SW-846 5035										
LCS (B033584-BS1)				Prepared & Analyzed: 07/13/11						
Tetrachloroethylene	0.0210	0.0020	mg/Kg wet	0.0200		105	70-130			
Tetrahydrofuran	0.0147	0.010	mg/Kg wet	0.0200		73.6	70-130			V-16
Toluene	0.0199	0.0020	mg/Kg wet	0.0200		99.5	70-130			
1,2,3-Trichlorobenzene	0.0158	0.0020	mg/Kg wet	0.0200		79.1	70-130			
1,2,4-Trichlorobenzene	0.0164	0.0020	mg/Kg wet	0.0200		82.0	70-130			
1,1,1-Trichloroethane	0.0190	0.0020	mg/Kg wet	0.0200		95.2	70-130			
1,1,2-Trichloroethane	0.0195	0.0020	mg/Kg wet	0.0200		97.5	70-130			
Trichloroethylene	0.0208	0.0020	mg/Kg wet	0.0200		104	70-130			
Trichlorofluoromethane (Freon 11)	0.0185	0.010	mg/Kg wet	0.0200		92.4	70-130			
1,2,3-Trichloropropane	0.0172	0.0020	mg/Kg wet	0.0200		85.9	70-130			
1,1,2-Trichloro-1,2,2-trifluoroethane (Freon 113)	0.0193	0.010	mg/Kg wet	0.0200		96.6	70-130			
1,2,4-Trimethylbenzene	0.0174	0.0020	mg/Kg wet	0.0200		86.9	70-130			
1,3,5-Trimethylbenzene	0.0203	0.0020	mg/Kg wet	0.0200		102	70-130			
Vinyl Chloride	0.0182	0.010	mg/Kg wet	0.0200		91.2	70-130			
m+p Xylene	0.0383	0.0040	mg/Kg wet	0.0400		95.8	70-130			
o-Xylene	0.0193	0.0020	mg/Kg wet	0.0200		96.3	70-130			
Surrogate: 1,2-Dichloroethane-d4	*0.0486*		mg/Kg wet	0.0500		97.3	70-130			
Surrogate: Toluene-d8	*0.0515*		mg/Kg wet	0.0500		103	70-130			
Surrogate: 4-Bromofluorobenzene	*0.0519*		mg/Kg wet	0.0500		104	70-130			

con-test® ANALYTICAL LABORATORY
39 Spruce Street * East Longmeadow, MA 01028 * FAX 413/525-6405 * TEL. 413/525-2332

QUALITY CONTROL

Semivolatile Organic Compounds by GC/MS - Quality Control

Analyte	Result	Reporting Limit	Units	Spike Level	Source Result	%REC	%REC Limits	RPD	RPD Limit	Notes
Batch B033478 - SW-846 3510C										
Blank (B033478-BLK1)				Prepared: 07/12/11 Analyzed: 07/13/11						
Acenaphthene	ND	0.30	µg/L							
Acenaphthylene	ND	0.30	µg/L							
Aniline	ND	5.0	µg/L							
Anthracene	ND	0.20	µg/L							
Benzo(a)anthracene	ND	0.050	µg/L							
Benzo(a)pyrene	ND	0.10	µg/L							
Benzo(b)fluoranthene	ND	0.050	µg/L							
Benzo(g,h,i)perylene	ND	0.50	µg/L							
Benzo(k)fluoranthene	ND	0.20	µg/L							
Bis(2-chloroethoxy)methane	ND	10	µg/L							
Bis(2-chloroethyl)ether	ND	10	µg/L							
Bis(2-chloroisopropyl)ether	ND	10	µg/L							
Bis(2-Ethylhexyl)phthalate	ND	10	µg/L							
4-Bromophenylphenylether	ND	10	µg/L							
Butylbenzylphthalate	ND	10	µg/L							
Carbazole	ND	10	µg/L							
4-Chloroaniline	ND	10	µg/L							
4-Chloro-3-methylphenol	ND	10	µg/L							
2-Chloronaphthalene	ND	10	µg/L							
2-Chlorophenol	ND	10	µg/L							
4-Chlorophenylphenylether	ND	10	µg/L							
Chrysene	ND	0.20	µg/L							
Dibenz(a,h)anthracene	ND	0.20	µg/L							
Dibenzofuran	ND	5.0	µg/L							
Di-n-butylphthalate	ND	10	µg/L							
3,3-Dichlorobenzidine	ND	10	µg/L							
2,4-Dichlorophenol	ND	10	µg/L							
Diethylphthalate	ND	10	µg/L							
2,4-Dimethylphenol	ND	10	µg/L							
Dimethylphthalate	ND	10	µg/L							
4,6-Dinitro-2-methylphenol	ND	10	µg/L							V-06
2,4-Dinitrophenol	ND	10	µg/L							V-06
2,4-Dinitrotoluene	ND	10	µg/L							
2,6-Dinitrotoluene	ND	10	µg/L							
Di-n-octylphthalate	ND	10	µg/L							
Fluoranthene	ND	0.50	µg/L							
Fluorene	ND	1.0	µg/L							
Hexachlorohenzene	ND	10	µg/L							
Hexachlorobutadiene	ND	10	µg/L							
Hexachlorocyclopentadiene	ND	10	µg/L							V-06
Hexachloroethane	ND	10	µg/L							
Indeno(1,2,3-cd)pyrene	ND	0.20	µg/L							
Isophorone	ND	10	µg/L							
2-Methylnaphthalene	ND	1.0	µg/L							
2-Methylphenol	ND	10	µg/L							
3/4-Methylphenol	ND	10	µg/L							
Naphthalene	ND	1.0	µg/L							
2-Nitroaniline	ND	10	µg/L							
3-Nitroaniline	ND	10	µg/L							
4-Nitroaniline	ND	10	µg/L							
Nitrobenzene	ND	10	µg/L							
2-Nitrophenol	ND	10	µg/L							

con-test® ANALYTICAL LABORATORY
39 Spruce Street * East Longmeadow, MA 01028 * FAX 413/525-6405 * TEL. 413/525-2332

QUALITY CONTROL

Semivolatile Organic Compounds by GC/MS - Quality Control

Analyte	Result	Reporting Limit	Units	Spike Level	Source Result	%REC		%REC Limits	RPD	RPD Limit	Notes	
Batch B033478 - SW-846 3510C												
Blank (B033478-BLK1)				Prepared: 07/12/11 Analyzed: 07/13/11								
4-Nitrophenol	ND	10	µg/L									
N-Nitrosodiphenylamine	ND	10	µg/L									
N-Nitrosodi-n-propylamine	ND	10	µg/L									
Pentachloronitrobenzene	ND	10	µg/L								V-16	
Pentachloropbenol	ND	10	µg/L									
Phenanthrene	ND	0.050	µg/L									
Phenol	ND	10	µg/L									
Pyrene	ND	1.0	µg/L									
Pyridine	ND	5.0	µg/L									
1,2,4,5-Tetrachlorobenzene	ND	10	µg/L									
1,2,4-Trichlorobenzene	ND	5.0	µg/L									
2,4,5-Trichlorophenol	ND	10	µg/L									
2,4,6-Trichlorophenol	ND	10	µg/L									
Surrogate: 2-Fluorophenol	*237*		µg/L	200		118	*	15-110			S-17	
Surrogate: Phenol-d6	*176*		µg/L	200		88.0		15-110				
Surrogate: Nitrobenzene-d5	*95.4*		µg/L	100		95.4		30-130				
Surrogate: 2-Fluorobipbenyl	*84.2*		µg/L	100		84.2		30-130				
Surrogate: 2,4,6-Tribromophenol	*210*		µg/L	200		105		15-110				
Surrogate: Terphenyl-d14	*93.3*		µg/L	100		93.3		30-130				
LCS (B033478-BS1)				Prepared: 07/12/11 Analyzed: 07/20/11								
Acenaphthene	49.6	5.0	µg/L	50.0		99.3		40-140				
Acenaphthylene	47.4	5.0	µg/L	50.0		94.8		40-140				
Aniline	48.7	5.0	µg/L	50.0		97.3		40-140				†
Anthracene	55.4	5.0	µg/L	50.0		111		40-140				
Benzo(a)anthracene	55.6	5.0	µg/L	50.0		111		40-140				
Benzo(a)pyrene	55.7	5.0	µg/L	50.0		111		40-140				
Benzo(b)fluoranthene	58.9	5.0	µg/L	50.0		118		40-140				
Benzo(g,h,i)perylene	54.4	5.0	µg/L	50.0		109		40-140				
Benzo(k)fluoranthene	47.6	5.0	µg/L	50.0		95.2		40-140				
Bis(2-chloroethoxy)methane	61.4	10	µg/L	50.0		123		40-140				
Bis(2-chloroethyl)ether	44.6	10	µg/L	50.0		89.2		40-140				
Bis(2-chloroisopropyl)ether	75.7	10	µg/L	50.0		**151**	*	40-140			L-02, V-06	
Bis(2-Ethylhexyl)phthalate	55.3	10	µg/L	50.0		111		40-140				
4-Bromophenylphenylether	53.8	10	µg/L	50.0		108		40-140				
Butylbenzylphthalate	53.5	10	µg/L	50.0		107		40-140				
Carbazole	54.5	10	µg/L	50.0		109		40-140				
4-Chloroaniline	39.2	10	µg/L	50.0		78.4		40-140				†
4-Chloro-3-methylphenol	50.3	10	µg/L	50.0		101		30-130				
2-Chloronaphthalene	50.9	10	µg/L	50.0		102		40-140				
2-Chlorophenol	48.8	10	µg/L	50.0		97.7		30-130				
4-Chlorophenylphenylether	50.2	10	µg/L	50.0		100		40-140				
Chrysene	52.4	5.0	µg/L	50.0		105		40-140				
Dibenz(a,h)anthracene	58.1	5.0	µg/L	50.0		116		40-140				
Dibenzofuran	52.0	5.0	µg/L	50.0		104		40-140				
Di-n-butylphthalate	58.4	10	µg/L	50.0		117		40-140				
3,3-Dichlorobenzidine	57.6	10	µg/L	50.0		115		40-140				†
2,4-Dichlorophenol	52.1	10	µg/L	50.0		104		30-130				
Diethylphthalate	53.8	10	µg/L	50.0		108		40-140				
2,4-Dimethylphenol	53.6	10	µg/L	50.0		107		30-130				
Dimethylphthalate	52.4	10	µg/L	50.0		105		40-140				
4,6-Dinitro-2-methylpbenol	56.8	10	µg/L	50.0		114		30-130				

con-test® ANALYTICAL LABORATORY
39 Spruce Street * East Longmeadow, MA 01028 * FAX 413/525-6405 * TEL. 413/525-2332

QUALITY CONTROL

Semivolatile Organic Compounds by GC/MS - Quality Control

Analyte	Result	Reporting Limit	Units	Spike Level	Source Result	%REC	%REC Limits	RPD	RPD Limit	Notes
Batch B033478 - SW-846 3510C										
LCS (B033478-BS1)				Prepared: 07/12/11 Analyzed: 07/20/11						
2,4-Dinitrophenol	49.8	10	µg/L	50.0		99.6	30-130			
2,4-Dinitrotoluene	55.7	10	µg/L	50.0		111	40-140			
2,6-Dinitrotoluene	52.6	10	µg/L	50.0		105	40-140			
Di-n-octylphthalate	56.6	10	µg/L	50.0		113	40-140			
Fluoranthene	57.2	5.0	µg/L	50.0		114	40-140			
Fluorene	47.3	5.0	µg/L	50.0		94.5	40-140			
Hexachlorohenzene	58.4	10	µg/L	50.0		117	40-140			
Hexachlorohutadiene	49.9	10	µg/L	50.0		99.7	40-140			
Hexachlorocyclopentadiene	42.4	10	µg/L	50.0		84.8	30-140			
Hexachloroethane	45.7	10	µg/L	50.0		91.5	40-140			V-04
Indeno(1,2,3-cd)pyrene	56.5	5.0	µg/L	50.0		113	40-140			
Isophorone	50.5	10	µg/L	50.0		101	40-140			
2-Methylnaphthalene	48.4	5.0	µg/L	50.0		96.8	40-140			
2-Methylphenol	29.1	10	µg/L	50.0		58.1	30-130			
3/4-Methylphenol	30.8	10	µg/L	50.0		61.7	30-130			V-19
Naphthalene	47.0	5.0	µg/L	50.0		94.0	40-140			
2-Nitroaniline	46.1	10	µg/L	50.0		92.2	40-140			
3-Nitroaniline	52.0	10	µg/L	50.0		104	40-140			†
4-Nitroaniline	53.9	10	µg/L	50.0		108	40-140			
Nitrohenzene	46.9	10	µg/L	50.0		93.8	40-140			
2-Nitrophenol	53.9	10	µg/L	50.0		108	30-130			
4-Nitrophenol	43.1	10	µg/L	50.0		86.3	10-130			
N-Nitrosodiphenylamine	68.9	10	µg/L	50.0		138	40-140			
N-Nitrosodi-n-propylamine	45.9	10	µg/L	50.0		91.9	40-140			
Pentachloronitrobenzene	75.9	10	µg/L	50.0		**152** *	40-140			L-02, V-16
Pentachlorophenol	52.0	10	µg/L	50.0		104	30-130			
Phenanthrene	52.4	5.0	µg/L	50.0		105	40-140			
Phenol	38.0	10	µg/L	50.0		76.1	20-130			
Pyrene	48.9	5.0	µg/L	50.0		97.8	40-140			
Pyridine	40.0	5.0	µg/L	50.0		80.0	10-140			†
1,2,4,5-Tetrachlorohenzene	60.7	10	µg/L	50.0		121	40-140			
1,2,4-Trichlorobenzene	50.3	5.0	µg/L	50.0		101	40-140			
2,4,5-Trichlorophenol	26.8	10	µg/L	50.0		53.6	30-130			
2,4,6-Trichlorophenol	56.8	10	µg/L	50.0		114	30-130			
Surrogate: 2-Fluorophenol	*201*		µg/L	200		100	15-110			
Surrogate: Phenol-d6	*175*		µg/L	200		87.7	15-110			
Surrogate: Nitrobenzene-d5	*96.7*		µg/L	100		96.7	30-130			
Surrogate: 2-Fluorobiphenyl	*90.6*		µg/L	100		90.6	30-130			
Surrogate: 2,4,6-Tribromophenol	*256*		µg/L	200		**128** *	15-110			S-07
Surrogate: Terphenyl-d14	*110*		µg/L	100		110	30-130			
LCS Dup (B033478-BSD1)				Prepared: 07/12/11 Analyzed: 07/20/11						
Acenaphthene	47.8	5.0	µg/L	50.0		95.7	40-140	3.71	20	
Acenaphthylene	45.2	5.0	µg/L	50.0		90.3	40-140	4.82	20	
Aniline	49.1	5.0	µg/L	50.0		98.1	40-140	0.798	50	† ‡
Anthracene	53.0	5.0	µg/L	50.0		106	40-140	4.41	20	
Benzo(a)anthracene	53.3	5.0	µg/L	50.0		107	40-140	4.31	20	
Benzo(a)pyrene	53.6	5.0	µg/L	50.0		107	40-140	3.79	20	
Benzo(b)fluoranthene	56.5	5.0	µg/L	50.0		113	40-140	4.23	20	
Benzo(g,h,i)perylene	52.8	5.0	µg/L	50.0		106	40-140	3.12	20	
Benzo(k)fluoranthene	45.8	5.0	µg/L	50.0		91.7	40-140	3.70	20	
Bis(2-chloroethoxy)methane	60.3	10	µg/L	50.0		121	40-140	1.73	20	

con-test® ANALYTICAL LABORATORY

39 Spruce Street * East Longmeadow, MA 01028 * FAX 413/525-6405 * TEL. 413/525-2332

QUALITY CONTROL

Semivolatile Organic Compounds by GC/MS - Quality Control

Analyte	Result	Reporting Limit	Units	Spike Level	Source Result	%REC	%REC Limits	RPD	RPD Limit	Notes
Batch B033478 - SW-846 3510C										
LCS Dup (B033478-BSD1)				Prepared: 07/12/11 Analyzed: 07/20/11						
Bis(2-chloroethyl)ether	45.2	10	µg/L	50.0		90.4	40-140	1.27	20	
Bis(2-chloroisopropyl)ether	75.1	10	µg/L	50.0		**150** *	40-140	0.756	20	L-02, V-06
Bis(2-Ethylhexyl)phthalate	51.8	10	µg/L	50.0		104	40-140	6.54	20	
4-Bromophenylphenylether	52.0	10	µg/L	50.0		104	40-140	3.54	20	
Butylbenzylphthalate	51.4	10	µg/L	50.0		103	40-140	3.95	20	
Carbazole	52.7	10	µg/L	50.0		105	40-140	3.45	20	
4-Chloroaniline	40.5	10	µg/L	50.0		81.0	40-140	3.29	20	†
4-Chloro-3-methylphenol	47.5	10	µg/L	50.0		95.0	30-130	5.69	20	
2-Chloronaphthalene	47.8	10	µg/L	50.0		95.5	40-140	6.34	20	
2-Chlorophenol	49.3	10	µg/L	50.0		98.6	30-130	0.917	20	
4-Chlorophenylphenylether	48.6	10	µg/L	50.0		97.2	40-140	3.30	20	
Chrysene	50.4	5.0	µg/L	50.0		101	40-140	3.83	20	
Dibenz(a,h)anthracene	56.3	5.0	µg/L	50.0		113	40-140	3.11	20	
Dibenzofuran	49.8	5.0	µg/L	50.0		99.5	40-140	4.42	20	
Di-n-hutylphthalate	56.1	10	µg/L	50.0		112	40-140	4.10	20	
3,3-Dichlorobenzidine	55.3	10	µg/L	50.0		111	40-140	3.97	20	† ‡
2,4-Dichlorophenol	50.5	10	µg/L	50.0		101	30-130	3.00	20	
Diethylphthalate	52.9	10	µg/L	50.0		106	40-140	1.74	20	
2,4-Dimethylpbenol	51.5	10	µg/L	50.0		103	30-130	3.96	20	
Dimethylphthalate	51.7	10	µg/L	50.0		103	40-140	1.42	50	
4,6-Dinitro-2-methylphenol	56.2	10	µg/L	50.0		112	30-130	1.01	50	
2,4-Dinitrophenol	50.2	10	µg/L	50.0		100	30-130	0.840	50	
2,4-Dinitrotoluene	55.0	10	µg/L	50.0		110	40-140	1.21	20	
2,6-Dinitrotoluene	51.7	10	µg/L	50.0		103	40-140	1.71	20	
Di-n-octylphthalate	53.7	10	µg/L	50.0		107	40-140	5.33	20	
Fluoranthene	56.5	5.0	µg/L	50.0		113	40-140	1.21	20	
Fluorene	45.3	5.0	µg/L	50.0		90.5	40-140	4.30	20	
Hexachlorobenzene	55.2	10	µg/L	50.0		110	40-140	5.62	20	
Hexachlorobutadiene	49.0	10	µg/L	50.0		98.0	40-140	1.80	20	
Hexachlorocyclopentadiene	42.1	10	µg/L	50.0		84.2	30-140	0.734	50	
Hexachloroethane	45.8	10	µg/L	50.0		91.6	40-140	0.109	50	V-04
Indeno(1,2,3-cd)pyrene	54.6	5.0	µg/L	50.0		109	40-140	3.29	50	
Isopborone	49.0	10	µg/L	50.0		97.9	40-140	3.10	20	
2-Methylnaphthalene	46.4	5.0	µg/L	50.0		92.8	40-140	4.24	20	
2-Methylphenol	29.9	10	µg/L	50.0		59.8	30-130	2.88	20	
3/4-Methylphenol	30.6	10	µg/L	50.0		61.3	30-130	0.716	20	V-19
Napbthalene	45.1	5.0	µg/L	50.0		90.1	40-140	4.26	20	
2-Nitroaniline	46.2	10	µg/L	50.0		92.4	40-140	0.238	20	
3-Nitroaniline	50.5	10	µg/L	50.0		101	40-140	2.91	20	†
4-Nitroaniline	52.6	10	µg/L	50.0		105	40-140	2.46	20	
Nitrobenzene	45.6	10	µg/L	50.0		91.2	40-140	2.77	20	
2-Nitrophenol	52.6	10	µg/L	50.0		105	30-130	2.39	20	
4-Nitrophenol	37.6	10	µg/L	50.0		75.2	10-130	13.8	50	‡
N-Nitrosodiphenylamine	64.4	10	µg/L	50.0		129	40-140	6.68	20	
N-Nitrosodi-n-propylamine	45.8	10	µg/L	50.0		91.6	40-140	0.305	20	
Pentachloronitrobenzene	72.8	10	µg/L	50.0		**146** *	40-140	4.17	20	L-02, V-16
Pentachlorophenol	53.8	10	µg/L	50.0		108	30-130	3.44	50	
Phenanthrene	49.4	5.0	µg/L	50.0		98.9	40-140	5.77	20	
Phenol	37.3	10	µg/L	50.0		74.6	20-130	1.94	20	
Pyrene	48.4	5.0	µg/L	50.0		96.9	40-140	0.945	20	
Pyridine	41.2	5.0	µg/L	50.0		82.5	10-140	3.05	50	†
1,2,4,5-Tetrachlorobenzene	57.7	10	µg/L	50.0		115	40-140	5.05	20	

con-test® ANALYTICAL LABORATORY
39 Spruce Street * East Longmeadow, MA 01028 * FAX 413/525-6405 * TEL. 413/525-2332

QUALITY CONTROL

Semivolatile Organic Compounds by GC/MS - Quality Control

Analyte	Result	Reporting Limit	Units	Spike Level	Source Result	%REC		%REC Limits	RPD	RPD Limit	Notes
Batch B033478 - SW-846 3510C											
LCS Dup (B033478-BSD1)				Prepared: 07/12/11 Analyzed: 07/20/11							
1,2,4-Trichlorobenzene	48.7	5.0	µg/L	50.0		97.4		40-140	3.25	20	
2,4,5-Trichlorophenol	25.6	10	µg/L	50.0		51.3		30-130	4.50	20	
2,4,6-Trichlorophenol	55.7	10	µg/L	50.0		111		30-130	2.06	50	
Surrogate: 2-Fluorophenol	*203*		µg/L	200		102		15-110			
Surrogate: Phenol-d6	*175*		µg/L	200		87.3		15-110			
Surrogate: Nitrobenzene-d5	*94.3*		µg/L	100		94.3		30-130			
Surrogate: 2-Fluorobiphenyl	*87.9*		µg/L	100		87.9		30-130			
Surrogate: 2,4,6-Tribromophenol	*255*		µg/L	200		**127**	*	15-110			S-07
Surrogate: Terphenyl-d14	*106*		µg/L	100		106		30-130			
Batch B033546 - SW-846 3546											
Blank (B033546-BLK1)				Prepared: 07/12/11 Analyzed: 07/14/11							
Acenaphthene	ND	0.17	mg/Kg wet								
Acenaphthylene	ND	0.17	mg/Kg wet								
Aniline	ND	0.34	mg/Kg wet								
Anthracene	ND	0.17	mg/Kg wet								
Benzo(a)anthracene	ND	0.17	mg/Kg wet								
Benzo(a)pyrene	ND	0.17	mg/Kg wet								
Benzo(b)fluoranthene	ND	0.17	mg/Kg wet								
Benzo(g,h,i)perylene	ND	0.17	mg/Kg wet								V-04
Benzo(k)fluoranthene	ND	0.17	mg/Kg wet								
Bis(2-chloroethoxy)methane	ND	0.34	mg/Kg wet								
Bis(2-chloroethyl)ether	ND	0.34	mg/Kg wet								
Bis(2-chloroisopropyl)ether	ND	0.34	mg/Kg wet								
Bis(2-Ethylhexyl)phthalate	ND	0.34	mg/Kg wet								
4-Bromophenylphenylether	ND	0.34	mg/Kg wet								
Butylbenzylphthalate	ND	0.66	mg/Kg wet								
Carhazole	ND	0.17	mg/Kg wet								
4-Chloroaniline	ND	0.66	mg/Kg wet								
4-Chloro-3-methylphenol	ND	0.66	mg/Kg wet								
2-Chloronaphthalene	ND	0.34	mg/Kg wet								
2-Chlorophenol	ND	0.34	mg/Kg wet								
4-Chlorophenylphenylether	ND	0.34	mg/Kg wet								
Chrysene	ND	0.17	mg/Kg wet								
Dihenz(a,h)anthracene	ND	0.17	mg/Kg wet								
Dibenzofuran	ND	0.34	mg/Kg wet								
Di-n-hutylphthalate	ND	0.34	mg/Kg wet								
3,3-Dichlorobenzidine	ND	0.17	mg/Kg wet								
2,4-Dichlorophenol	ND	0.34	mg/Kg wet								
Diethylphthalate	ND	0.34	mg/Kg wet								
2,4-Dimethylphenol	ND	0.34	mg/Kg wet								
Dimethylphthalate	ND	0.66	mg/Kg wet								
4,6-Dinitro-2-methylphenol	ND	0.34	mg/Kg wet								
2,4-Dinitrophenol	ND	0.66	mg/Kg wet								
2,4-Dinitrotoluene	ND	0.34	mg/Kg wet								
2,6-Dinitrotoluene	ND	0.34	mg/Kg wet								
Di-n-octylphthalate	ND	0.66	mg/Kg wet								
Fluoranthene	ND	0.17	mg/Kg wet								
Fluorene	ND	0.17	mg/Kg wet								
Hexachlorohenzene	ND	0.34	mg/Kg wet								
Hexachlorohutadiene	ND	0.34	mg/Kg wet								
Hexachlorocyclopentadiene	ND	0.66	mg/Kg wet								V-05

con-test® ANALYTICAL LABORATORY
39 Spruce Street * East Longmeadow, MA 01028 * FAX 413/525-6405 * TEL. 413/525-2332

QUALITY CONTROL

Semivolatile Organic Compounds by GC/MS - Quality Control

Analyte	Result	Reporting Limit	Units	Spike Level	Source Result	%REC	%REC Limits	RPD	RPD Limit	Notes
Batch B033546 - SW-846 3546										
Blank (B033546-BLK1)				Prepared: 07/12/11 Analyzed: 07/14/11						
Hexachloroethane	ND	0.34	mg/Kg wet							
Indeno(1,2,3-cd)pyrene	ND	0.17	mg/Kg wet							
Isophorone	ND	0.34	mg/Kg wet							
2-Methylnaphthalene	ND	0.17	mg/Kg wet							
2-Methylphenol	ND	0.34	mg/Kg wet							
3/4-Methylphenol	ND	0.34	mg/Kg wet							L-02
Naphthalene	ND	0.17	mg/Kg wet							
2-Nitroaniline	ND	0.34	mg/Kg wet							
3-Nitroaniline	ND	0.34	mg/Kg wet							
4-Nitroaniline	ND	0.34	mg/Kg wet							
Nitrobenzene	ND	0.34	mg/Kg wet							
2-Nitrophenol	ND	0.34	mg/Kg wet							
4-Nitrophenol	ND	0.66	mg/Kg wet							
N-Nitrosodiphenylamine	ND	0.34	mg/Kg wet							
N-Nitrosodi-n-propylamine	ND	0.34	mg/Kg wet							
Pentachloronitrobenzene	ND	0.34	mg/Kg wet							V-16
Pentachlorophenol	ND	0.34	mg/Kg wet							
Phenanthrene	ND	0.17	mg/Kg wet							
Phenol	ND	0.34	mg/Kg wet							
Pyrene	ND	0.17	mg/Kg wet							
Pyridine	ND	0.34	mg/Kg wet							
1,2,4,5-Tetrachlorobenzene	ND	0.34	mg/Kg wet							
1,2,4-Trichlorobenzene	ND	0.34	mg/Kg wet							
2,4,5-Trichlorophenol	ND	0.34	mg/Kg wet							
2,4,6-Trichloropbenol	ND	0.34	mg/Kg wet							
Surrogate: 2-Fluorophenol	*6.05*		mg/Kg wet	6.67		90.8	30-130			
Surrogate: Phenol-d6	*5.67*		mg/Kg wet	6.67		85.1	30-130			
Surrogate: Nitrobenzene-d5	*2.25*		mg/Kg wet	3.33		67.5	30-130			
Surrogate: 2-Fluorobiphenyl	*2.32*		mg/Kg wet	3.33		69.5	30-130			
Surrogate: 2,4,6-Tribromophenol	*6.21*		mg/Kg wet	6.67		93.1	30-130			
Surrogate: Terphenyl-d14	*2.98*		mg/Kg wet	3.33		89.5	30-130			
LCS (B033546-BS1)				Prepared: 07/12/11 Analyzed: 07/14/11						
Acenaphthene	1.20	0.17	mg/Kg wet	1.67		72.2	40-140			
Acenaphthylene	1.20	0.17	mg/Kg wet	1.67		71.9	40-140			
Aniline	0.939	0.34	mg/Kg wet	1.67		56.3	40-140			†
Anthracene	1.25	0.17	mg/Kg wet	1.67		74.8	40-140			
Benzo(a)anthracene	1.27	0.17	mg/Kg wet	1.67		76.4	40-140			
Benzo(a)pyrene	1.31	0.17	mg/Kg wet	1.67		78.7	40-140			
Benzo(b)fluoranthene	1.40	0.17	mg/Kg wet	1.67		84.1	40-140			
Benzo(g,h,i)perylene	1.33	0.17	mg/Kg wet	1.67		80.1	40-140			V-04
Benzo(k)fluoranthene	1.33	0.17	mg/Kg wet	1.67		80.0	40-140			
Bis(2-chloroethoxy)methane	1.43	0.34	mg/Kg wet	1.67		86.0	40-140			
Bis(2-chloroethyl)ether	1.23	0.34	mg/Kg wet	1.67		73.8	40-140			
Bis(2-chloroisopropyl)ether	1.17	0.34	mg/Kg wet	1.67		70.0	40-140			
Bis(2-Ethylhexyl)phthalate	1.37	0.34	mg/Kg wet	1.67		82.5	40-140			
4-Bromophenylphenylether	1.40	0.34	mg/Kg wet	1.67		84.1	40-140			
Butylbenzylphthalate	1.36	0.66	mg/Kg wet	1.67		81.4	40-140			
Carbazole	1.32	0.17	mg/Kg wet	1.67		79.4	40-140			
4-Chloroaniline	1.03	0.66	mg/Kg wet	1.67		61.6	40-140			†
4-Chloro-3-methylphenol	1.37	0.66	mg/Kg wet	1.67		82.5	30-130			
2-Chloronaphthalene	1.18	0.34	mg/Kg wet	1.67		70.5	40-140			

con-test® ANALYTICAL LABORATORY
39 Spruce Street * East Longmeadow, MA 01028 * FAX 413/525-6405 * TEL. 413/525-2332

QUALITY CONTROL

Semivolatile Organic Compounds by GC/MS - Quality Control

Analyte	Result	Reporting Limit	Units	Spike Level	Source Result	%REC	%REC Limits	RPD	RPD Limit	Notes	
Batch B033546 - SW-846 3546											
LCS (B033546-BS1)				Prepared: 07/12/11 Analyzed: 07/14/11							
2-Chlorophenol	1.40	0.34	mg/Kg wet	1.67		84.2	30-130				
4-Chlorophenylphenylether	1.51	0.34	mg/Kg wet	1.67		90.7	40-140				
Chrysene	1.23	0.17	mg/Kg wet	1.67		73.9	40-140				
Dibenz(a,h)anthracene	1.37	0.17	mg/Kg wet	1.67		82.4	40-140				
Dibenzofuran	1.39	0.34	mg/Kg wet	1.67		83.2	40-140				
Di-n-hutylphthalate	1.38	0.34	mg/Kg wet	1.67		82.8	40-140				
3,3-Dichlorobenzidine	1.12	0.17	mg/Kg wet	1.67		67.2	40-140				†
2,4-Dichlorophenol	1.42	0.34	mg/Kg wet	1.67		85.1	30-130				
Diethylphthalate	1.54	0.34	mg/Kg wet	1.67		92.1	40-140				
2,4-Dimethylphenol	1.43	0.34	mg/Kg wet	1.67		85.9	30-130				
Dimethylphthalate	1.45	0.66	mg/Kg wet	1.67		86.9	40-140				
4,6-Dinitro-2-methylphenol	1.54	0.34	mg/Kg wet	1.67		92.6	30-130				
2,4-Dinitrophenol	1.68	0.66	mg/Kg wet	1.67		101	30-130				
2,4-Dinitrotoluene	1.55	0.34	mg/Kg wet	1.67		93.0	40-140				
2,6-Dinitrotoluene	1.52	0.34	mg/Kg wet	1.67		91.0	40-140				
Di-n-octylphthalate	1.52	0.66	mg/Kg wet	1.67		90.9	40-140				
Fluoranthene	1.26	0.17	mg/Kg wet	1.67		75.7	40-140				
Fluorene	1.34	0.17	mg/Kg wet	1.67		80.5	40-140				
Hexachlorohenzene	1.44	0.34	mg/Kg wet	1.67		86.6	40-140				
Hexachlorobutadiene	1.34	0.34	mg/Kg wet	1.67		80.2	40-140				
Hexachlorocyclopentadiene	0.843	0.66	mg/Kg wet	1.67		50.6	30-140			V-05	
Hexachloroethane	1.41	0.34	mg/Kg wet	1.67		84.8	40-140				
Indeno(1,2,3-cd)pyrene	1.31	0.17	mg/Kg wet	1.67		78.6	40-140				
Isophorone	1.28	0.34	mg/Kg wet	1.67		76.5	40-140				
2-Methylnaphthalene	1.27	0.17	mg/Kg wet	1.67		76.5	40-140				
2-Methylphenol	1.35	0.34	mg/Kg wet	1.67		81.1	30-130				
3/4-Methylphenol	2.54	0.34	mg/Kg wet	1.67		152	30-130	*		L-02	
Naphthalene	1.18	0.17	mg/Kg wet	1.67		70.9	40-140				
2-Nitroaniline	1.27	0.34	mg/Kg wet	1.67		76.2	40-140				
3-Nitroaniline	1.46	0.34	mg/Kg wet	1.67		87.4	40-140				†
4-Nitroaniline	1.56	0.34	mg/Kg wet	1.67		93.5	40-140				
Nitrobenzene	1.16	0.34	mg/Kg wet	1.67		69.8	40-140				
2-Nitrophenol	1.33	0.34	mg/Kg wet	1.67		79.7	30-130				
4-Nitrophenol	2.07	0.66	mg/Kg wet	1.67		124	10-130				
N-Nitrosodiphenylamine	1.63	0.34	mg/Kg wet	1.67		97.6	40-140				
N-Nitrosodi-n-propylamine	1.33	0.34	mg/Kg wet	1.67		79.6	40-140				
Pentachloronitrohenzene	1.78	0.34	mg/Kg wet	1.67		107	40-140			V-16	
Pentachlorophenol	1.75	0.34	mg/Kg wet	1.67		105	30-130				
Phenanthrene	1.24	0.17	mg/Kg wet	1.67		74.5	40-140				
Phenol	1.35	0.34	mg/Kg wet	1.67		80.7	20-130				
Pyrene	1.27	0.17	mg/Kg wet	1.67		76.3	40-140				
Pyridine	1.24	0.34	mg/Kg wet	1.67		74.6	10-140				†
1,2,4,5-Tetrachlorohenzene	1.56	0.34	mg/Kg wet	1.67		93.4	40-140				
1,2,4-Trichlorobenzene	1.36	0.34	mg/Kg wet	1.67		81.5	40-140				
2,4,5-Trichlorophenol	1.56	0.34	mg/Kg wet	1.67		93.6	30-130				
2,4,6-Trichlorophenol	1.41	0.34	mg/Kg wet	1.67		84.6	30-130				
Surrogate: 2-Fluorophenol	*6.08*		mg/Kg wet	6.67		91.2	30-130				
Surrogate: Phenol-d6	*5.56*		mg/Kg wet	6.67		83.3	30-130				
Surrogate: Nitrobenzene-d5	*2.54*		mg/Kg wet	3.33		76.1	30-130				
Surrogate: 2-Fluorobiphenyl	*2.61*		mg/Kg wet	3.33		78.2	30-130				
Surrogate: 2,4,6-Tribromophenol	*7.67*		mg/Kg wet	6.67		115	30-130				
Surrogate: Terphenyl-d14	*3.13*		mg/Kg wet	3.33		94.0	30-130				

con-test® ANALYTICAL LABORATORY

39 Spruce Street * East Longmeadow, MA 01028 * FAX 413/525-6405 * TEL. 413/525-2332

QUALITY CONTROL

Semivolatile Organic Compounds by GC/MS - Quality Control

Analyte	Result	Reporting Limit	Units	Spike Level	Source Result	%REC		%REC Limits	RPD	RPD Limit	Notes	
Batch B033546 - SW-846 3546												
LCS Dup (B033546-BSD1)				Prepared: 07/12/11 Analyzed: 07/14/11								
Acenaphthene	1.20	0.17	mg/Kg wet	1.67		72.1		40-140	0.111	20		
Acenaphthylene	1.20	0.17	mg/Kg wet	1.67		72.0		40-140	0.139	20		
Aniline	0.984	0.34	mg/Kg wet	1.67		59.0		40-140	4.65	50		† ‡
Anthracene	1.24	0.17	mg/Kg wet	1.67		74.4		40-140	0.590	20		
Benzo(a)anthracene	1.27	0.17	mg/Kg wet	1.67		76.3		40-140	0.210	20		
Benzo(a)pyrene	1.34	0.17	mg/Kg wet	1.67		80.4		40-140	2.06	20		
Benzo(b)fluoranthene	1.37	0.17	mg/Kg wet	1.67		81.9		40-140	2.55	20		
Benzo(g,h,i)perylene	1.28	0.17	mg/Kg wet	1.67		76.8		40-140	4.23	20	V-04	
Benzo(k)fluoranthene	1.30	0.17	mg/Kg wet	1.67		78.2		40-140	2.30	20		
Bis(2-chloroethoxy)methane	1.41	0.34	mg/Kg wet	1.67		84.5		40-140	1.74	20		
Bis(2-chloroethyl)ether	1.25	0.34	mg/Kg wet	1.67		75.2		40-140	1.93	20		
Bis(2-chloroisopropyl)ether	1.22	0.34	mg/Kg wet	1.67		73.3		40-140	4.66	20		
Bis(2-Ethylhexyl)phthalate	1.42	0.34	mg/Kg wet	1.67		85.3		40-140	3.39	20		
4-Bromophenylphenylether	1.47	0.34	mg/Kg wet	1.67		88.3		40-140	4.90	20		
Butylbenzylphthalate	1.40	0.66	mg/Kg wet	1.67		84.1		40-140	3.21	20		
Carbazole	1.23	0.17	mg/Kg wet	1.67		73.7		40-140	7.44	20		
4-Chloroaniline	1.06	0.66	mg/Kg wet	1.67		63.9		40-140	3.67	20		†
4-Chloro-3-methylphenol	1.56	0.66	mg/Kg wet	1.67		93.4		30-130	12.4	20		
2-Chloronaphthalene	1.17	0.34	mg/Kg wet	1.67		70.2		40-140	0.512	20		
2-Chlorophenol	1.50	0.34	mg/Kg wet	1.67		89.7		30-130	6.30	20		
4-Chlorophenylphenylether	1.44	0.34	mg/Kg wet	1.67		86.2		40-140	5.15	20		
Chrysene	1.24	0.17	mg/Kg wet	1.67		74.6		40-140	0.970	20		
Dibenz(a,h)anthracene	1.34	0.17	mg/Kg wet	1.67		80.4		40-140	2.43	20		
Dibenzofuran	1.35	0.34	mg/Kg wet	1.67		80.8		40-140	2.93	20		
Di-n-butylphthalate	1.33	0.34	mg/Kg wet	1.67		80.0		40-140	3.54	20		
3,3-Dichlorobenzidine	1.05	0.17	mg/Kg wet	1.67		63.1		40-140	6.38	20		† ‡
2,4-Dichlorophenol	1.52	0.34	mg/Kg wet	1.67		91.3		30-130	7.01	20		
Diethylphthalate	1.41	0.34	mg/Kg wet	1.67		84.5		40-140	8.58	20		
2,4-Dimethylphenol	1.50	0.34	mg/Kg wet	1.67		89.7		30-130	4.37	20		
Dimethylphthalate	1.47	0.66	mg/Kg wet	1.67		88.1		40-140	1.37	50		
4,6-Dinitro-2-methylphenol	1.55	0.34	mg/Kg wet	1.67		92.7		30-130	0.194	50		
2,4-Dinitrophenol	1.57	0.66	mg/Kg wet	1.67		94.1		30-130	6.87	50		
2,4-Dinitrotoluene	1.42	0.34	mg/Kg wet	1.67		85.3		40-140	8.71	20		
2,6-Dinitrotoluene	1.51	0.34	mg/Kg wet	1.67		90.6		40-140	0.352	20		
Di-n-octylphthalate	1.52	0.66	mg/Kg wet	1.67		91.0		40-140	0.132	20		
Fluoranthene	1.19	0.17	mg/Kg wet	1.67		71.5		40-140	5.68	20		
Fluorene	1.25	0.17	mg/Kg wet	1.67		75.3		40-140	6.73	20		
Hexachlorobenzene	1.50	0.34	mg/Kg wet	1.67		89.7		40-140	3.52	20		
Hexachlorobutadiene	1.31	0.34	mg/Kg wet	1.67		78.5		40-140	2.17	20		
Hexachlorocyclopentadiene	0.846	0.66	mg/Kg wet	1.67		50.7		30-140	0.355	50	V-05	
Hexachloroethane	1.41	0.34	mg/Kg wet	1.67		84.5		40-140	0.449	50		
Indeno(1,2,3-cd)pyrene	1.29	0.17	mg/Kg wet	1.67		77.5		40-140	1.36	50		
Isophorone	1.31	0.34	mg/Kg wet	1.67		78.6		40-140	2.73	20		
2-Methylnaphthalene	1.40	0.17	mg/Kg wet	1.67		84.3		40-140	9.70	20		
2-Methylphenol	1.48	0.34	mg/Kg wet	1.67		89.1		30-130	9.33	20		
3/4-Methylphenol	2.88	0.34	mg/Kg wet	1.67		**173**	*	30-130	12.8	20	L-02	
Naphthalene	1.19	0.17	mg/Kg wet	1.67		71.6		40-140	0.926	20		
2-Nitroaniline	1.24	0.34	mg/Kg wet	1.67		74.1		40-140	2.74	20		
3-Nitroaniline	1.36	0.34	mg/Kg wet	1.67		81.5		40-140	7.06	20		†
4-Nitroaniline	1.29	0.34	mg/Kg wet	1.67		77.7		40-140	18.5	20		
Nitrobenzene	1.14	0.34	mg/Kg wet	1.67		68.7		40-140	1.65	20		
2-Nitrophenol	1.29	0.34	mg/Kg wet	1.67		77.5		30-130	2.77	20		

con-test® ANALYTICAL LABORATORY
39 Spruce Street * East Longmeadow, MA 01028 * FAX 413/525-6405 * TEL. 413/525-2332

QUALITY CONTROL

Semivolatile Organic Compounds by GC/MS - Quality Control

Analyte	Result	Reporting Limit	Units	Spike Level	Source Result	%REC	%REC Limits	RPD	RPD Limit	Notes
Batch B033546 - SW-846 3546										
LCS Dup (B033546-BSD1)				Prepared: 07/12/11 Analyzed: 07/14/11						
4-Nitrophenol	1.77	0.66	mg/Kg wet	1.67		106	10-130	15.6	50	‡
N-Nitrosodiphenylamine	1.74	0.34	mg/Kg wet	1.67		104	40-140	6.58	20	
N-Nitrosodi-n-propylamine	1.46	0.34	mg/Kg wet	1.67		87.7	40-140	9.71	20	
Pentachloronitrobenzene	1.83	0.34	mg/Kg wet	1.67		110	40-140	2.86	20	V-16
Pentachlorophenol	1.72	0.34	mg/Kg wet	1.67		103	30-130	1.55	50	
Phenanthrene	1.24	0.17	mg/Kg wet	1.67		74.2	40-140	0.431	20	
Phenol	1.43	0.34	mg/Kg wet	1.67		85.7	20-130	5.98	20	
Pyrene	1.32	0.17	mg/Kg wet	1.67		79.2	40-140	3.70	20	
Pyridine	1.23	0.34	mg/Kg wet	1.67		73.6	10-140	1.38	50	†
1,2,4,5-Tetrachlorobenzene	1.55	0.34	mg/Kg wet	1.67		92.8	40-140	0.666	20	
1,2,4-Trichlorobenzene	1.35	0.34	mg/Kg wet	1.67		81.1	40-140	0.541	20	
2,4,5-Trichlorophenol	1.58	0.34	mg/Kg wet	1.67		95.0	30-130	1.46	20	
2,4,6-Trichlorophenol	1.46	0.34	mg/Kg wet	1.67		87.5	30-130	3.37	50	
Surrogate: 2-Fluorophenol	*6.02*		mg/Kg wet	6.67		90.2	30-130			
Surrogate: Phenol-d6	*5.85*		mg/Kg wet	6.67		87.7	30-130			
Surrogate: Nitrobenzene-d5	*2.35*		mg/Kg wet	3.33		70.6	30-130			
Surrogate: 2-Fluorobiphenyl	*2.54*		mg/Kg wet	3.33		76.3	30-130			
Surrogate: 2,4,6-Tribromophenol	*6.51*		mg/Kg wet	6.67		97.7	30-130			
Surrogate: Terphenyl-d14	*3.12*		mg/Kg wet	3.33		93.5	30-130			
Batch B033550 - SW-846 3546										
Blank (B033550-BLK1)				Prepared: 07/13/11 Analyzed: 07/15/11						
Acenaphthene	ND	0.17	mg/Kg wet							
Acenaphthylene	ND	0.17	mg/Kg wet							
Aniline	ND	0.34	mg/Kg wet							
Anthracene	ND	0.17	mg/Kg wet							
Benzo(a)anthracene	ND	0.17	mg/Kg wet							
Benzo(a)pyrene	ND	0.17	mg/Kg wet							
Benzo(b)fluoranthene	ND	0.17	mg/Kg wet							
Benzo(g,h,i)perylene	ND	0.17	mg/Kg wet							V-04
Benzo(k)fluoranthene	ND	0.17	mg/Kg wet							
Bis(2-chloroethoxy)methane	ND	0.34	mg/Kg wet							
Bis(2-chloroethyl)ether	ND	0.34	mg/Kg wet							
Bis(2-chloroisopropyl)ether	ND	0.34	mg/Kg wet							
Bis(2-Ethylhexyl)phthalate	ND	0.34	mg/Kg wet							
4-Bromophenylphenylether	ND	0.34	mg/Kg wet							
Butylbenzylphthalate	ND	0.66	mg/Kg wet							
Carbazole	ND	0.17	mg/Kg wet							
4-Chloroaniline	ND	0.66	mg/Kg wet							
4-Chloro-3-methylphenol	ND	0.66	mg/Kg wet							
2-Chloronaphthalene	ND	0.34	mg/Kg wet							
2-Chlorophenol	ND	0.34	mg/Kg wet							
4-Chlorophenylphenylether	ND	0.34	mg/Kg wet							
Chrysene	ND	0.17	mg/Kg wet							
Dibenz(a,h)anthracene	ND	0.17	mg/Kg wet							
Dibenzofuran	ND	0.34	mg/Kg wet							
Di-n-butylphthalate	ND	0.34	mg/Kg wet							
3,3-Dichlorobenzidine	ND	0.17	mg/Kg wet							
2,4-Dichlorophenol	ND	0.34	mg/Kg wet							
Diethylphthalate	ND	0.34	mg/Kg wet							
2,4-Dimethylphenol	ND	0.34	mg/Kg wet							
Dimethylphthalate	ND	0.66	mg/Kg wet							

con-test® ANALYTICAL LABORATORY
39 Spruce Street * East Longmeadow, MA 01028 * FAX 413/525-6405 * TEL. 413/525-2332

QUALITY CONTROL

Semivolatile Organic Compounds by GC/MS - Quality Control

Analyte	Result	Reporting Limit	Units	Spike Level	Source Result	%REC	%REC Limits	RPD	RPD Limit	Notes
Batch B033550 - SW-846 3546										
Blank (B033550-BLK1)				Prepared: 07/13/11 Analyzed: 07/15/11						
4,6-Dinitro-2-methylpbenol	ND	0.34	mg/Kg wet							
2,4-Dinitrophenol	ND	0.66	mg/Kg wet							
2,4-Dinitrotoluene	ND	0.34	mg/Kg wet							
2,6-Dinitrotoluene	ND	0.34	mg/Kg wet							
Di-n-octylphthalate	ND	0.66	mg/Kg wet							
Fluoranthene	ND	0.17	mg/Kg wet							
Fluorene	ND	0.17	mg/Kg wet							
Hexachlorobenzene	ND	0.34	mg/Kg wet							
Hexachlorobutadiene	ND	0.34	mg/Kg wet							
Hexachlorocyclopentadiene	ND	0.66	mg/Kg wet							
Hexachloroethane	ND	0.34	mg/Kg wet							
Indeno(1,2,3-cd)pyrene	ND	0.17	mg/Kg wet							
Isophorone	ND	0.34	mg/Kg wet							
2-Methylnaphthalene	ND	0.17	mg/Kg wet							
2-Methylphenol	ND	0.34	mg/Kg wet							
3/4-Methylphenol	ND	0.34	mg/Kg wet							
Naphthalene	ND	0.17	mg/Kg wet							
2-Nitroaniline	ND	0.34	mg/Kg wet							
3-Nitroaniline	ND	0.34	mg/Kg wet							
4-Nitroaniline	ND	0.34	mg/Kg wet							
Nitrobenzene	ND	0.34	mg/Kg wet							
2-Nitrophenol	ND	0.34	mg/Kg wet							
4-Nitrophenol	ND	0.66	mg/Kg wet							
N-Nitrosodiphenylamine	ND	0.34	mg/Kg wet							
N-Nitrosodi-n-propylamine	ND	0.34	mg/Kg wet							
Pentachloronitrobenzene	ND	0.34	mg/Kg wet							V-16
Pentachlorophenol	ND	0.34	mg/Kg wet							
Phenanthrene	ND	0.17	mg/Kg wet							
Phenol	ND	0.34	mg/Kg wet							
Pyrene	ND	0.17	mg/Kg wet							
Pyridine	ND	0.34	mg/Kg wet							
1,2,4,5-Tetrachlorobenzene	ND	0.34	mg/Kg wet							
1,2,4-Trichlorobenzene	ND	0.34	mg/Kg wet							
2,4,5-Trichlorophenol	ND	0.34	mg/Kg wet							
2,4,6-Trichloropbenol	ND	0.34	mg/Kg wet							
Surrogate: 2-Fluorophenol	*7.15*		mg/Kg wet	6.67		107	30-130			
Surrogate: Phenol-d6	*6.68*		mg/Kg wet	6.67		100	30-130			
Surrogate: Nitrobenzene-d5	*2.64*		mg/Kg wet	3.33		79.3	30-130			
Surrogate: 2-Fluorobiphenyl	*2.55*		mg/Kg wet	3.33		76.4	30-130			
Surrogate: 2,4,6-Tribromophenol	*7.74*		mg/Kg wet	6.67		116	30-130			
Surrogate: Terphenyl-d14	*3.83*		mg/Kg wet	3.33		115	30-130			
LCS (B033550-BS1)				Prepared: 07/13/11 Analyzed: 07/15/11						
Acenaphthene	1.30	0.17	mg/Kg wet	1.67		77.7	40-140			
Acenaphthylene	1.28	0.17	mg/Kg wet	1.67		76.9	40-140			
Aniline	0.741	0.34	mg/Kg wet	1.67		44.5	40-140			†
Anthracene	1.34	0.17	mg/Kg wet	1.67		80.2	40-140			
Benzo(a)anthracene	1.32	0.17	mg/Kg wet	1.67		79.1	40-140			
Benzo(a)pyrene	1.31	0.17	mg/Kg wet	1.67		78.8	40-140			
Benzo(b)fluoranthene	1.34	0.17	mg/Kg wet	1.67		80.2	40-140			
Benzo(g,h,i)perylene	1.32	0.17	mg/Kg wet	1.67		79.3	40-140			V-04
Benzo(k)fluoranthene	1.30	0.17	mg/Kg wet	1.67		78.3	40-140			

con-test® ANALYTICAL LABORATORY
39 Spruce Street * East Longmeadow, MA 01028 * FAX 413/525-6405 * TEL. 413/525-2332

QUALITY CONTROL

Semivolatile Organic Compounds by GC/MS - Quality Control

Analyte	Result	Reporting Limit	Units	Spike Level	Source Result	%REC	%REC Limits	RPD	RPD Limit	Notes
Batch B033550 - SW-846 3546										
LCS (B033550-BS1)				Prepared: 07/13/11 Analyzed: 07/15/11						
Bis(2-chloroethoxy)methane	1.47	0.34	mg/Kg wet	1.67		88.4	40-140			
Bis(2-chloroethyl)ether	1.24	0.34	mg/Kg wet	1.67		74.7	40-140			
Bis(2-chloroisopropyl)ether	1.22	0.34	mg/Kg wet	1.67		73.4	40-140			
Bis(2-Ethylhexyl)phthalate	1.39	0.34	mg/Kg wet	1.67		83.4	40-140			
4-Bromophenylphenylether	1.46	0.34	mg/Kg wet	1.67		87.6	40-140			
Butylbenzylphthalate	1.36	0.66	mg/Kg wet	1.67		81.8	40-140			
Carbazole	1.35	0.17	mg/Kg wet	1.67		80.7	40-140			
4-Chloroaniline	0.907	0.66	mg/Kg wet	1.67		54.4	40-140			†
4-Chloro-3-methylphenol	1.63	0.66	mg/Kg wet	1.67		97.6	30-130			
2-Chloronaphthalene	1.23	0.34	mg/Kg wet	1.67		73.7	40-140			
2-Chlorophenol	1.33	0.34	mg/Kg wet	1.67		79.9	30-130			
4-Chlorophenylphenylether	1.71	0.34	mg/Kg wet	1.67		103	40-140			
Chrysene	1.30	0.17	mg/Kg wet	1.67		77.9	40-140			
Dibenz(a,h)anthracene	1.31	0.17	mg/Kg wet	1.67		78.4	40-140			
Dibenzofuran	1.54	0.34	mg/Kg wet	1.67		92.1	40-140			
Di-n-butylphthalate	1.42	0.34	mg/Kg wet	1.67		85.3	40-140			
3,3-Dichlorobenzidine	0.993	0.17	mg/Kg wet	1.67		59.6	40-140			†
2,4-Dichlorophenol	1.53	0.34	mg/Kg wet	1.67		92.1	30-130			
Diethylphthalate	1.76	0.34	mg/Kg wet	1.67		105	40-140			
2,4-Dimethylphenol	1.49	0.34	mg/Kg wet	1.67		89.6	30-130			
Dimethylphthalate	1.59	0.66	mg/Kg wet	1.67		95.4	40-140			
4,6-Dinitro-2-methylphenol	1.65	0.34	mg/Kg wet	1.67		98.8	30-130			
2,4-Dinitrophenol	1.90	0.66	mg/Kg wet	1.67		114	30-130			
2,4-Dinitrotoluene	1.87	0.34	mg/Kg wet	1.67		112	40-140			
2,6-Dinitrotoluene	1.72	0.34	mg/Kg wet	1.67		103	40-140			
Di-n-octylphthalate	1.47	0.66	mg/Kg wet	1.67		88.1	40-140			
Fluoranthene	1.26	0.17	mg/Kg wet	1.67		75.7	40-140			
Fluorene	1.55	0.17	mg/Kg wet	1.67		93.2	40-140			
Hexachlorobenzene	1.52	0.34	mg/Kg wet	1.67		91.3	40-140			
Hexachlorobutadiene	1.44	0.34	mg/Kg wet	1.67		86.5	40-140			
Hexachlorocyclopentadiene	0.874	0.66	mg/Kg wet	1.67		52.4	30-140			
Hexachloroethane	1.42	0.34	mg/Kg wet	1.67		85.4	40-140			
Indeno(1,2,3-cd)pyrene	1.27	0.17	mg/Kg wet	1.67		76.2	40-140			
Isophorone	1.31	0.34	mg/Kg wet	1.67		78.6	40-140			
2-Methylnaphthalene	1.43	0.17	mg/Kg wet	1.67		85.9	40-140			
2-Methylphenol	1.28	0.34	mg/Kg wet	1.67		76.6	30-130			
3/4-Methylphenol	1.96	0.34	mg/Kg wet	1.67		118	30-130			
Naphthalene	1.24	0.17	mg/Kg wet	1.67		74.4	40-140			
2-Nitroaniline	1.42	0.34	mg/Kg wet	1.67		85.1	40-140			
3-Nitroaniline	1.53	0.34	mg/Kg wet	1.67		91.8	40-140			†
4-Nitroaniline	1.86	0.34	mg/Kg wet	1.67		112	40-140			
Nitrobenzene	1.25	0.34	mg/Kg wet	1.67		74.8	40-140			
2-Nitrophenol	1.46	0.34	mg/Kg wet	1.67		87.7	30-130			
4-Nitrophenol	2.35	0.66	mg/Kg wet	1.67		**141**	* 10-130			L-07
N-Nitrosodiphenylamine	1.70	0.34	mg/Kg wet	1.67		102	40-140			
N-Nitrosodi-n-propylamine	1.29	0.34	mg/Kg wet	1.67		77.1	40-140			
Pentachloronitrobenzene	1.97	0.34	mg/Kg wet	1.67		118	40-140			V-16
Pentachlorophenol	1.77	0.34	mg/Kg wet	1.67		106	30-130			
Phenanthrene	1.32	0.17	mg/Kg wet	1.67		79.2	40-140			
Phenol	1.28	0.34	mg/Kg wet	1.67		76.9	20-130			
Pyrene	1.27	0.17	mg/Kg wet	1.67		76.2	40-140			
Pyridine	1.41	0.34	mg/Kg wet	1.67		84.7	10-140			†

con-test® ANALYTICAL LABORATORY

39 Spruce Street * East Longmeadow, MA 01028 * FAX 413/525-6405 * TEL. 413/525-2332

QUALITY CONTROL

Semivolatile Organic Compounds by GC/MS - Quality Control

Analyte	Result	Reporting Limit	Units	Spike Level	Source Result	%REC		%REC Limits	RPD	RPD Limit	Notes	
Batch B033550 - SW-846 3546												
LCS (B033550-BS1)				Prepared: 07/13/11 Analyzed: 07/15/11								
1,2,4,5-Tetrachlorobenzene	1.57	0.34	mg/Kg wet	1.67		94.2		40-140				
1,2,4-Trichlorobenzene	1.42	0.34	mg/Kg wet	1.67		85.5		40-140				
2,4,5-Trichlorophenol	1.68	0.34	mg/Kg wet	1.67		101		30-130				
2,4,6-Trichlorophenol	1.48	0.34	mg/Kg wet	1.67		88.9		30-130				
Surrogate: 2-Fluorophenol	*5.75*		mg/Kg wet	6.67		86.3		30-130				
Surrogate: Phenol-d6	*5.31*		mg/Kg wet	6.67		79.7		30-130				
Surrogate: Nitrobenzene-d5	*2.59*		mg/Kg wet	3.33		77.6		30-130				
Surrogate: 2-Fluorobiphenyl	*2.59*		mg/Kg wet	3.33		77.7		30-130				
Surrogate: 2,4,6-Tribromophenol	*9.00*		mg/Kg wet	6.67		**135**	*	30-130			S-07	
Surrogate: Terphenyl-d14	*3.05*		mg/Kg wet	3.33		91.5		30-130				
LCS Dup (B033550-BSD1)				Prepared: 07/13/11 Analyzed: 07/15/11								
Acenaphthene	1.32	0.17	mg/Kg wet	1.67		79.1		40-140	1.71	20		
Acenaphthylene	1.27	0.17	mg/Kg wet	1.67		76.2		40-140	0.915	20		
Aniline	0.766	0.34	mg/Kg wet	1.67		46.0		40-140	3.32	50		† ‡
Anthracene	1.32	0.17	mg/Kg wet	1.67		79.0		40-140	1.61	20		
Benzo(a)anthracene	1.33	0.17	mg/Kg wet	1.67		80.0		40-140	1.18	20		
Benzo(a)pyrene	1.33	0.17	mg/Kg wet	1.67		79.5		40-140	0.960	20		
Benzo(b)fluoranthene	1.28	0.17	mg/Kg wet	1.67		77.1		40-140	3.92	20		
Benzo(g,h,i)perylene	1.33	0.17	mg/Kg wet	1.67		79.9		40-140	0.728	20	V-04	
Benzo(k)fluoranthene	1.31	0.17	mg/Kg wet	1.67		78.4		40-140	0.204	20		
Bis(2-chloroethoxy)methane	1.47	0.34	mg/Kg wet	1.67		88.0		40-140	0.476	20		
Bis(2-chloroethyl)ether	1.31	0.34	mg/Kg wet	1.67		78.5		40-140	5.04	20		
Bis(2-chloroisopropyl)ether	1.23	0.34	mg/Kg wet	1.67		73.7		40-140	0.462	20		
Bis(2-Ethylhexyl)phthalate	1.51	0.34	mg/Kg wet	1.67		90.4		40-140	8.12	20		
4-Bromophenylphenylether	1.51	0.34	mg/Kg wet	1.67		90.6		40-140	3.37	20		
Butylbenzylphthalate	1.46	0.66	mg/Kg wet	1.67		87.7		40-140	7.01	20		
Carbazole	1.24	0.17	mg/Kg wet	1.67		74.6		40-140	7.93	20		
4-Chloroaniline	0.925	0.66	mg/Kg wet	1.67		55.5		40-140	1.97	20		†
4-Chloro-3-methylphenol	1.94	0.66	mg/Kg wet	1.67		116		30-130	17.4	20		
2-Chloronaphthalene	1.19	0.34	mg/Kg wet	1.67		71.1		40-140	3.54	20		
2-Chlorophenol	1.39	0.34	mg/Kg wet	1.67		83.7		30-130	4.65	20		
4-Chlorophenylphenylether	1.76	0.34	mg/Kg wet	1.67		105		40-140	2.65	20		
Chrysene	1.31	0.17	mg/Kg wet	1.67		78.8		40-140	1.23	20		
Dibenz(a,h)anthracene	1.33	0.17	mg/Kg wet	1.67		79.7		40-140	1.64	20		
Dibenzofuran	1.56	0.34	mg/Kg wet	1.67		93.8		40-140	1.76	20		
Di-n-butylphthalate	1.37	0.34	mg/Kg wet	1.67		82.5		40-140	3.36	20		
3,3-Dichlorobenzidine	0.986	0.17	mg/Kg wet	1.67		59.2		40-140	0.707	20		† ‡
2,4-Dichlorophenol	1.57	0.34	mg/Kg wet	1.67		94.4		30-130	2.45	20		
Diethylphthalate	1.84	0.34	mg/Kg wet	1.67		110		40-140	4.64	20		
2,4-Dimethylphenol	1.52	0.34	mg/Kg wet	1.67		91.3		30-130	1.90	20		
Dimethylphthalate	1.70	0.66	mg/Kg wet	1.67		102		40-140	6.45	50		
4,6-Dinitro-2-methylphenol	1.63	0.34	mg/Kg wet	1.67		97.6		30-130	1.24	50		
2,4-Dinitrophenol	1.94	0.66	mg/Kg wet	1.67		116		30-130	1.93	50		
2,4-Dinitrotoluene	1.88	0.34	mg/Kg wet	1.67		113		40-140	0.568	20		
2,6-Dinitrotoluene	1.80	0.34	mg/Kg wet	1.67		108		40-140	4.38	20		
Di-n-octylphthalate	1.42	0.66	mg/Kg wet	1.67		84.9		40-140	3.68	20		
Fluoranthene	1.16	0.17	mg/Kg wet	1.67		69.7		40-140	8.20	20		
Fluorene	1.59	0.17	mg/Kg wet	1.67		95.6		40-140	2.54	20		
Hexachlorobenzene	1.57	0.34	mg/Kg wet	1.67		94.4		40-140	3.34	20		
Hexachlorobutadiene	1.44	0.34	mg/Kg wet	1.67		86.4		40-140	0.139	20		
Hexachlorocyclopentadiene	0.821	0.66	mg/Kg wet	1.67		49.3		30-140	6.25	50		

con-test® ANALYTICAL LABORATORY
39 Spruce Street * East Longmeadow, MA 01028 * FAX 413/525-6405 * TEL. 413/525-2332

QUALITY CONTROL

Semivolatile Organic Compounds by GC/MS - Quality Control

Analyte	Result	Reporting Limit	Units	Spike Level	Source Result	%REC		%REC Limits	RPD	RPD Limit	Notes	
Batch B033550 - SW-846 3546												
LCS Dup (B033550-BSD1)				Prepared: 07/13/11 Analyzed: 07/15/11								
Hexachloroethane	1.52	0.34	mg/Kg wet	1.67		90.9		40-140	6.24	50		
Indeno(1,2,3-cd)pyrene	1.25	0.17	mg/Kg wet	1.67		75.0		40-140	1.59	50		
Isophorone	1.37	0.34	mg/Kg wet	1.67		82.0		40-140	4.21	20		
2-Methylnaphthalene	1.47	0.17	mg/Kg wet	1.67		88.0		40-140	2.44	20		
2-Methylphenol	1.42	0.34	mg/Kg wet	1.67		84.9		30-130	10.3	20		
3/4-Methylphenol	2.20	0.34	mg/Kg wet	1.67		**132**	*	30-130	11.3	20	L-07	
Naphthalene	1.26	0.17	mg/Kg wet	1.67		75.3		40-140	1.31	20		
2-Nitroaniline	1.41	0.34	mg/Kg wet	1.67		84.3		40-140	0.897	20		
3-Nitroaniline	1.53	0.34	mg/Kg wet	1.67		91.8		40-140	0.0436	20		†
4-Nitroaniline	1.75	0.34	mg/Kg wet	1.67		105		40-140	6.04	20		
Nitrobenzene	1.25	0.34	mg/Kg wet	1.67		75.0		40-140	0.294	20		
2-Nitrophenol	1.44	0.34	mg/Kg wet	1.67		86.6		30-130	1.22	20		
4-Nitrophenol	2.12	0.66	mg/Kg wet	1.67		127		10-130	10.4	50		‡
N-Nitrosodiphenylamine	1.77	0.34	mg/Kg wet	1.67		106		40-140	4.50	20		
N-Nitrosodi-n-propylamine	1.33	0.34	mg/Kg wet	1.67		80.0		40-140	3.72	20		
Pentachloronitrobenzene	1.97	0.34	mg/Kg wet	1.67		118		40-140	0.119	20	V-16	
Pentachlorophenol	1.70	0.34	mg/Kg wet	1.67		102		30-130	4.23	50		
Phenanthrene	1.31	0.17	mg/Kg wet	1.67		78.4		40-140	1.02	20		
Phenol	1.32	0.34	mg/Kg wet	1.67		79.0		20-130	2.72	20		
Pyrene	1.47	0.17	mg/Kg wet	1.67		88.0		40-140	14.4	20		
Pyridine	1.60	0.34	mg/Kg wet	1.67		96.2		10-140	12.6	50		†
1,2,4,5-Tetrachlorobenzene	1.47	0.34	mg/Kg wet	1.67		88.3		40-140	6.47	20		
1,2,4-Trichlorobenzene	1.42	0.34	mg/Kg wet	1.67		85.3		40-140	0.164	20		
2,4,5-Trichlorophenol	1.77	0.34	mg/Kg wet	1.67		106		30-130	5.05	20		
2,4,6-Trichlorophenol	1.48	0.34	mg/Kg wet	1.67		89.1		30-130	0.225	50		
Surrogate: 2-Fluorophenol	*6.02*		mg/Kg wet	6.67		90.2		30-130				
Surrogate: Phenol-d6	*5.42*		mg/Kg wet	6.67		81.4		30-130				
Surrogate: Nitrobenzene-d5	*2.66*		mg/Kg wet	3.33		79.9		30-130				
Surrogate: 2-Fluorobiphenyl	*2.47*		mg/Kg wet	3.33		74.2		30-130				
Surrogate: 2,4,6-Tribromophenol	*9.08*		mg/Kg wet	6.67		**136**	*	30-130			S-07	
Surrogate: Terphenyl-d14	*3.55*		mg/Kg wet	3.33		107		30-130				

con-test® ANALYTICAL LABORATORY
39 Spruce Street * East Longmeadow, MA 01028 * FAX 413/525-6405 * TEL. 413/525-2332

QUALITY CONTROL

Polychlorinated Biphenyls By GC/ECD - Quality Control

Analyte	Result	Reporting Limit	Units	Spike Level	Source Result	%REC	%REC Limits	RPD	RPD Limit	Notes
Batch B033480 - SW-846 3510C										
Blank (B033480-BLK1)				Prepared: 07/12/11 Analyzed: 07/13/11						
Aroclor-1016	ND	0.20	µg/L							
Aroclor-1016 [2C]	ND	0.20	µg/L							
Aroclor-1221	ND	0.20	µg/L							
Aroclor-1221 [2C]	ND	0.20	µg/L							
Aroclor-1232	ND	0.20	µg/L							
Aroclor-1232 [2C]	ND	0.20	µg/L							
Aroclor-1242	ND	0.20	µg/L							
Aroclor-1242 [2C]	ND	0.20	µg/L							
Aroclor-1248	ND	0.20	µg/L							
Aroclor-1248 [2C]	ND	0.20	µg/L							
Aroclor-1254	ND	0.20	µg/L							
Aroclor-1254 [2C]	ND	0.20	µg/L							
Aroclor-1260	ND	0.20	µg/L							
Aroclor-1260 [2C]	ND	0.20	µg/L							
Aroclor-1262	ND	0.20	µg/L							
Aroclor-1262 [2C]	ND	0.20	µg/L							
Aroclor-1268	ND	0.20	µg/L							
Aroclor-1268 [2C]	ND	0.20	µg/L							
Surrogate: Decachlorobiphenyl	*2.08*		µg/L	2.00		104	30-150			
Surrogate: Decachlorobiphenyl [2C]	*2.03*		µg/L	2.00		101	30-150			
Surrogate: Tetrachloro-m-xylene	*2.04*		µg/L	2.00		102	30-150			
Surrogate: Tetrachloro-m-xylene [2C]	*2.02*		µg/L	2.00		101	30-150			
LCS (B033480-BS1)				Prepared: 07/12/11 Analyzed: 07/13/11						
Aroclor-1016	0.51	0.20	µg/L	0.500		103	40-140			
Aroclor-1016 [2C]	0.59	0.20	µg/L	0.500		119	40-140			
Aroclor-1260	0.54	0.20	µg/L	0.500		109	40-140			
Aroclor-1260 [2C]	0.58	0.20	µg/L	0.500		116	40-140			
Surrogate: Decachlorobiphenyl	*2.10*		µg/L	2.00		105	30-150			
Surrogate: Decachlorobiphenyl [2C]	*2.04*		µg/L	2.00		102	30-150			
Surrogate: Tetrachloro-m-xylene	*2.08*		µg/L	2.00		104	30-150			
Surrogate: Tetrachloro-m-xylene [2C]	*2.06*		µg/L	2.00		103	30-150			
LCS Dup (B033480-BSD1)				Prepared: 07/12/11 Analyzed: 07/13/11						
Aroclor-1016	0.49	0.20	µg/L	0.500		98.7	40-140	4.00	20	
Aroclor-1016 [2C]	0.57	0.20	µg/L	0.500		114	40-140	4.25	20	
Aroclor-1260	0.54	0.20	µg/L	0.500		109	40-140	0.0625	20	
Aroclor-1260 [2C]	0.58	0.20	µg/L	0.500		116	40-140	0.0292	20	
Surrogate: Decachlorobiphenyl	*2.06*		µg/L	2.00		103	30-150			
Surrogate: Decachlorobiphenyl [2C]	*2.00*		µg/L	2.00		99.8	30-150			
Surrogate: Tetrachloro-m-xylene	*2.02*		µg/L	2.00		101	30-150			
Surrogate: Tetrachloro-m-xylene [2C]	*2.00*		µg/L	2.00		100	30-150			

con-test® ANALYTICAL LABORATORY
39 Spruce Street * East Longmeadow, MA 01028 * FAX 413/525-6405 * TEL. 413/525-2332

QUALITY CONTROL

Polychlorinated Biphenyls By GC/ECD - Quality Control

Analyte	Result	Reporting Limit	Units	Spike Level	Source Result	%REC	%REC Limits	RPD	RPD Limit	Notes
Batch B033548 - SW-846 3546										
Blank (B033548-BLK1)				Prepared: 07/13/11 Analyzed: 07/14/11						
Aroclor-1016	ND	0.10	mg/Kg wet							
Aroclor-1016 [2C]	ND	0.10	mg/Kg wet							
Aroclor-1221	ND	0.10	mg/Kg wet							
Aroclor-1221 [2C]	ND	0.10	mg/Kg wet							
Aroclor-1232	ND	0.10	mg/Kg wet							
Aroclor-1232 [2C]	ND	0.10	mg/Kg wet							
Aroclor-1242	ND	0.10	mg/Kg wet							
Aroclor-1242 [2C]	ND	0.10	mg/Kg wet							
Aroclor-1248	ND	0.10	mg/Kg wet							
Aroclor-1248 [2C]	ND	0.10	mg/Kg wet							
Aroclor-1254	ND	0.10	mg/Kg wet							
Aroclor-1254 [2C]	ND	0.10	mg/Kg wet							
Aroclor-1260	ND	0.10	mg/Kg wet							
Aroclor-1260 [2C]	ND	0.10	mg/Kg wet							
Aroclor-1262	ND	0.10	mg/Kg wet							
Aroclor-1262 [2C]	ND	0.10	mg/Kg wet							
Aroclor-1268	ND	0.10	mg/Kg wet							
Aroclor-1268 [2C]	ND	0.10	mg/Kg wet							
Surrogate: Decachlorobiphenyl	*0.165*		mg/Kg wet	0.200		82.7	30-150			
Surrogate: Decachlorobiphenyl [2C]	*0.162*		mg/Kg wet	0.200		81.2	30-150			
Surrogate: Tetrachloro-m-xylene	*0.172*		mg/Kg wet	0.200		85.8	30-150			
Surrogate: Tetrachloro-m-xylene [2C]	*0.185*		mg/Kg wet	0.200		92.6	30-150			
LCS (B033548-BS1)				Prepared: 07/13/11 Analyzed: 07/14/11						
Aroclor-1016	0.19	0.10	mg/Kg wet	0.200		93.2	40-140			
Aroclor-1016 [2C]	0.18	0.10	mg/Kg wet	0.200		89.0	40-140			
Aroclor-1260	0.20	0.10	mg/Kg wet	0.200		102	40-140			
Aroclor-1260 [2C]	0.19	0.10	mg/Kg wet	0.200		94.0	40-140			
Surrogate: Decachlorobiphenyl	*0.179*		mg/Kg wet	0.200		89.3	30-150			
Surrogate: Decachlorobiphenyl [2C]	*0.170*		mg/Kg wet	0.200		85.1	30-150			
Surrogate: Tetrachloro-m-xylene	*0.176*		mg/Kg wet	0.200		88.2	30-150			
Surrogate: Tetrachloro-m-xylene [2C]	*0.188*		mg/Kg wet	0.200		94.2	30-150			
LCS Dup (B033548-BSD1)				Prepared: 07/13/11 Analyzed: 07/14/11						
Aroclor-1016	0.17	0.10	mg/Kg wet	0.200		84.0	40-140	10.3	30	
Aroclor-1016 [2C]	0.17	0.10	mg/Kg wet	0.200		85.9	40-140	3.57	30	
Aroclor-1260	0.19	0.10	mg/Kg wet	0.200		93.6	40-140	8.44	30	
Aroclor-1260 [2C]	0.18	0.10	mg/Kg wet	0.200		91.5	40-140	2.68	30	
Surrogate: Decachlorobiphenyl	*0.167*		mg/Kg wet	0.200		83.5	30-150			
Surrogate: Decachlorobiphenyl [2C]	*0.160*		mg/Kg wet	0.200		79.9	30-150			
Surrogate: Tetrachloro-m-xylene	*0.167*		mg/Kg wet	0.200		83.3	30-150			
Surrogate: Tetrachloro-m-xylene [2C]	*0.176*		mg/Kg wet	0.200		87.8	30-150			

con-test® ANALYTICAL LABORATORY
39 Spruce Street * East Longmeadow, MA 01028 * FAX 413/525-6405 * TEL. 413/525-2332

QUALITY CONTROL

Polychlorinated Biphenyls By GC/ECD - Quality Control

Analyte	Result	Reporting Limit	Units	Spike Level	Source Result	%REC	%REC Limits	RPD	RPD Limit	Notes
Batch B033548 - SW-846 3546										
Matrix Spike (B033548-MS1)	**Source: 11G0202-10**			Prepared: 07/13/11 Analyzed: 07/15/11						
Aroclor-1016	0.21	0.11	mg/Kg dry	0.225	ND	93.4	40-140			
Aroclor-1016 [2C]	0.23	0.11	mg/Kg dry	0.225	ND	102	40-140			
Aroclor-1260	0.20	0.11	mg/Kg dry	0.225	ND	89.4	40-140			
Aroclor-1260 [2C]	0.21	0.11	mg/Kg dry	0.225	ND	94.5	40-140			
Surrogate: Decachlorobiphenyl	*0.170*		mg/Kg dry	0.225		75.4	30-150			
Surrogate: Decachlorobiphenyl [2C]	*0.183*		mg/Kg dry	0.225		81.2	30-150			
Surrogate: Tetrachloro-m-xylene	*0.180*		mg/Kg dry	0.225		79.9	30-150			
Surrogate: Tetrachloro-m-xylene [2C]	*0.188*		mg/Kg dry	0.225		83.2	30-150			
Matrix Spike Dup (B033548-MSD1)	**Source: 11G0202-10**			Prepared: 07/13/11 Analyzed: 07/15/11						
Aroclor-1016	0.21	0.11	mg/Kg dry	0.223	ND	93.6	40-140	0.767	50	
Aroclor-1016 [2C]	0.22	0.11	mg/Kg dry	0.223	ND	97.6	40-140	5.45	50	
Aroclor-1260	0.19	0.11	mg/Kg dry	0.223	ND	86.0	40-140	4.92	50	
Aroclor-1260 [2C]	0.20	0.11	mg/Kg dry	0.223	ND	88.1	40-140	8.07	50	
Surrogate: Decachlorobiphenyl	*0.168*		mg/Kg dry	0.223		75.4	30-150			
Surrogate: Decachlorobiphenyl [2C]	*0.172*		mg/Kg dry	0.223		77.1	30-150			
Surrogate: Tetrachloro-m-xylene	*0.178*		mg/Kg dry	0.223		79.9	30-150			
Surrogate: Tetrachloro-m-xylene [2C]	*0.187*		mg/Kg dry	0.223		84.0	30-150			

con-test® ANALYTICAL LABORATORY
39 Spruce Street * East Longmeadow, MA 01028 * FAX 413/525-6405 * TEL. 413/525-2332

QUALITY CONTROL

Petroleum Hydrocarbons Analyses - Quality Control

Analyte	Result	Reporting Limit	Units	Spike Level	Source Result	%REC	%REC Limits	RPD	RPD Limit	Notes
Batch B033387 - SW-846 3546										
Blauk (B033387-BLK1)				Prepared: 07/09/11 Analyzed: 07/11/11						
CT ETPH	ND	10	mg/Kg wet							
Surrogate: o-Terphenyl	*3.01*		mg/Kg wet	3.33		90.3	50-150			
LCS (B033387-BS1)				Prepared: 07/09/11 Analyzed: 07/11/11						
CT ETPH	30.2	10	mg/Kg wet	33.3		90.5	60-120			
Surrogate: o-Terphenyl	*3.17*		mg/Kg wet	3.33		95.1	50-150			
LCS Dup (B033387-BSD1)				Prepared: 07/09/11 Analyzed: 07/11/11						
CT ETPH	29.9	10	mg/Kg wet	33.3		89.7	60-120	0.867	30	
Surrogate: o-Terphenyl	*3.11*		mg/Kg wet	3.33		93.3	50-150			
Matrix Spike (B033387-MS1)	**Source: 11G0202-01**			Prepared: 07/09/11 Analyzed: 07/11/11						
CT ETPH	45.6	12	mg/Kg dry	40.1	22.8	56.9	50-150			
Surrogate: o-Terphenyl	*2.08*		mg/Kg dry	4.01		52.0	50-150			
Matrix Spike Dup (B033387-MSD1)	**Source: 11G0202-01**			Prepared: 07/09/11 Analyzed: 07/12/11						
CT ETPH	44.9	12	mg/Kg dry	40.1	22.8	55.1	50-150	1.55	30	
Surrogate: o-Terphenyl	*2.07*		mg/Kg dry	4.01		51.7	50-150			
Batch B033483 - SW-846 3510C										
Blank (B033483-BLK1)				Prepared: 07/12/11 Analyzed: 07/13/11						
CT ETPH	ND	0.075	mg/L							
Surrogate: o-Terphenyl	*0.0831*		mg/L	0.100		83.1	50-150			
LCS (B033483-BS1)				Prepared: 07/12/11 Analyzed: 07/13/11						
CT ETPH	1.10	0.075	mg/L	1.00		110	60-120			
Surrogate: o-Terphenyl	*0.112*		mg/L	0.100		112	50-150			
LCS Dup (B033483-BSD1)				Prepared: 07/12/11 Analyzed: 07/13/11						
CT ETPH	0.823	0.075	mg/L	1.00		82.3	60-120	29.2	30	
Surrogate: o-Terphenyl	*0.0823*		mg/L	0.100		82.3	50-150			
Batch B033535 - SW-846 3546										
Blank (B033535-BLK1)				Prepared: 07/12/11 Analyzed: 07/13/11						
CT ETPH	ND	10	mg/Kg wet							
Surrogate: o-Terphenyl	*3.09*		mg/Kg wet	3.33		92.6	50-150			
LCS (B033535-BS1)				Prepared: 07/12/11 Analyzed: 07/13/11						
CT ETPH	31.4	10	mg/Kg wet	33.3		94.1	60-120			
Surrogate: o-Terphenyl	*3.23*		mg/Kg wet	3.33		97.0	50-150			

con-test® ANALYTICAL LABORATORY
39 Spruce Street * East Longmeadow, MA 01028 * FAX 413/525-6405 * TEL. 413/525-2332

QUALITY CONTROL

Petroleum Hydrocarbons Analyses - Quality Control

Analyte	Result	Reporting Limit	Units	Spike Level	Source Result	%REC		%REC Limits	RPD	RPD Limit	Notes
Batch B033535 - SW-846 3546											
LCS Dup (B033535-BSD1)				Prepared: 07/12/11 Analyzed: 07/13/11							
CT ETPH	31.0	10	mg/Kg wet	33.3		93.0		60-120	1.18	30	
Surrogate: o-Terphenyl	*3.11*		mg/Kg wet	3.33		93.2		50-150			
Matrix Spike (B033535-MS1)	**Source: 11G0202-02RE1**			Prepared: 07/12/11 Analyzed: 07/13/11							
CT ETPH	33.7	12	mg/Kg dry	39.3	25.6	**20.5**	*	50-150			MS-07A
Surrogate: o-Terphenyl	*2.55*		mg/Kg dry	3.93		64.9		50-150			
Matrix Spike Dup (B033535-MSD1)	**Source: 11G0202-02RE1**			Prepared: 07/12/11 Analyzed: 07/13/11							
CT ETPH	35.0	12	mg/Kg dry	39.3	25.6	**23.9**	*	50-150	3.81	30	MS-07A
Surrogate: o-Terphenyl	*2.68*		mg/Kg dry	3.93		68.3		50-150			

con-test® ANALYTICAL LABORATORY
39 Spruce Street * East Longmeadow, MA 01028 * FAX 413/525-6405 * TEL. 413/525-2332

QUALITY CONTROL

Metals Analyses (Total) - Quality Control

Analyte	Result	Reporting Limit	Units	Spike Level	Source Result	%REC	%REC Limits	RPD	RPD Limit	Notes
Batch B033414 - SW-846 7471										
Blank (B033414-BLK1)				Prepared: 07/11/11 Analyzed: 07/12/11						
Mercury	ND	0.025	mg/Kg wet							
LCS (B033414-BS1)				Prepared: 07/11/11 Analyzed: 07/12/11						
Mercury	1.54	0.093	mg/Kg wet	1.25		124	66-132			
LCS Dup (B033414-BSD1)				Prepared: 07/11/11 Analyzed: 07/12/11						
Mercury	1.49	0.093	mg/Kg wet	1.25		119	66-132	3.35	30	
Duplicate (B033414-DUP1)		**Source: 11G0202-14**		Prepared: 07/11/11 Analyzed: 07/12/11						
Mercury	0.152	0.028	mg/Kg dry		0.168			10.2	35	
Matrix Spike (B033414-MS1)		**Source: 11G0202-14**		Prepared: 07/11/11 Analyzed: 07/12/11						
Mercury	0.398	0.028	mg/Kg dry	0.189	0.168	122	75-125			
Batch B033415 - SW-846 7471										
Blank (B033415-BLK1)				Prepared: 07/11/11 Analyzed: 07/13/11						
Mercury	ND	0.025	mg/Kg wet							
LCS (B033415-BS1)				Prepared: 07/11/11 Analyzed: 07/13/11						
Mercury	1.25	0.094	mg/Kg wet	1.25		100	66-132			
LCS Dup (B033415-BSD1)				Prepared: 07/11/11 Analyzed: 07/13/11						
Mercury	1.21	0.093	mg/Kg wet	1.25		97.1	66-132	3.05	30	
Duplicate (B033415-DUP1)		**Source: 11G0202-07**		Prepared: 07/11/11 Analyzed: 07/13/11						
Mercury	0.104	0.028	mg/Kg dry		0.0914			13.0	35	
Matrix Spike (B033415-MS1)		**Source: 11G0202-07**		Prepared: 07/11/11 Analyzed: 07/13/11						
Mercury	0.311	0.027	mg/Kg dry	0.181	0.0914	121	75-125			
Batch B033416 - SW-846 3050B										
Blank (B033416-BLK1)				Prepared: 07/11/11 Analyzed: 07/12/11						
Arsenic	ND	2.5	mg/Kg wet							
Barium	ND	2.5	mg/Kg wet							
Cadmium	ND	0.25	mg/Kg wet							
Chromium	ND	0.50	mg/Kg wet							
Lead	ND	0.75	mg/Kg wet							
Selenium	ND	5.0	mg/Kg wet							
Silver	ND	0.50	mg/Kg wet							

con-test® ANALYTICAL LABORATORY
39 Spruce Street * East Longmeadow, MA 01028 * FAX 413/525-6405 * TEL. 413/525-2332

QUALITY CONTROL

Metals Analyses (Total) - Quality Control

Analyte	Result	Reporting Limit	Units	Spike Level	Source Result	%REC	%REC Limits	RPD	RPD Limit	Notes
Batch B033416 - SW-846 3050B										
LCS (B033416-BS1)				Prepared: 07/11/11 Analyzed: 07/12/11						
Arsenic	82.9	4.9	mg/Kg wet	92.6		89.5	83.2-117.4			
Barium	156	4.9	mg/Kg wet	169		92.2	83.1-116.9			
Cadmium	57.4	0.49	mg/Kg wet	61.8		92.8	80.7-119.1			
Chromium	65.4	0.98	mg/Kg wet	71.3		91.7	80.6-119.9			
Lead	82.1	1.5	mg/Kg wet	92.4		88.9	78.9-121.1			
Selenium	74.3	9.8	mg/Kg wet	89.5		83.0	79.2-120.3			
Silver	31.4	0.98	mg/Kg wet	34.4		91.3	66.3-133.7			
LCS (B033416-BS2)				Prepared: 07/11/11 Analyzed: 07/12/11						
Lead	0.716	0.78	mg/Kg wet	0.779		92.0	80-120			
LCS Dup (B033416-BSD1)				Prepared: 07/11/11 Analyzed: 07/12/11						
Arsenic	84.9	4.9	mg/Kg wet	92.6		91.6	83.2-117.4	2.33	30	
Barium	163	4.9	mg/Kg wet	169		96.7	83.1-116.9	4.70	30	
Cadmium	62.5	0.49	mg/Kg wet	61.8		101	80.7-119.1	8.62	30	
Chromium	69.0	0.98	mg/Kg wet	71.3		96.8	80.6-119.9	5.35	30	
Lead	84.7	1.5	mg/Kg wet	92.4		91.6	78.9-121.1	3.03	30	
Selenium	78.2	9.8	mg/Kg wet	89.5		87.3	79.2-120.3	5.09	30	
Silver	31.6	0.98	mg/Kg wet	34.4		91.8	66.3-133.7	0.464	30	
Batch B033425 - SW-846 3050B										
Blank (B033425-BLK1)				Prepared: 07/11/11 Analyzed: 07/12/11						
Arsenic	ND	2.5	mg/Kg wet							
Barium	ND	2.5	mg/Kg wet							
Cadmium	ND	0.25	mg/Kg wet							
Chromium	ND	0.50	mg/Kg wet							
Lead	ND	0.75	mg/Kg wet							
Selenium	ND	5.0	mg/Kg wet							
Silver	ND	0.50	mg/Kg wet							
LCS (B033425-BS1)				Prepared: 07/11/11 Analyzed: 07/12/11						
Arsenic	93.7	4.9	mg/Kg wet	92.6		101	83.2-117.4			
Barium	176	4.9	mg/Kg wet	169		104	83.1-116.9			
Cadmium	65.0	0.49	mg/Kg wet	61.8		105	80.7-119.1			
Chromium	72.7	0.98	mg/Kg wet	71.3		102	80.6-119.9			
Lead	94.2	1.5	mg/Kg wet	92.4		102	78.9-121.1			
Selenium	71.0	9.8	mg/Kg wet	89.5		79.4	79.2-120.3			
Silver	35.0	0.98	mg/Kg wet	34.4		102	66.3-133.7			
LCS (B033425-BS2)				Prepared: 07/11/11 Analyzed: 07/12/11						
Lead	0.747	0.71	mg/Kg wet	0.709		105	80-120			

con-test® ANALYTICAL LABORATORY

39 Spruce Street * East Longmeadow, MA 01028 * FAX 413/525-6405 * TEL. 413/525-2332

QUALITY CONTROL

Metals Analyses (Total) - Quality Control

Analyte	Result	Reporting Limit	Units	Spike Level	Source Result	%REC	%REC Limits	RPD	RPD Limit	Notes
Batch B033425 - SW-846 3050B										
LCS Dup (B033425-BSD1)				Prepared: 07/11/11 Analyzed: 07/12/11						
Arsenic	93.7	4.9	mg/Kg wet	92.6		101	83.2-117.4	0.0658	30	
Barium	167	4.9	mg/Kg wet	169		98.7	83.1-116.9	5.53	30	
Cadmium	69.8	0.49	mg/Kg wet	61.8		113	80.7-119.1	7.05	30	
Chromium	71.7	0.98	mg/Kg wet	71.3		101	80.6-119.9	1.44	30	
Lead	89.5	1.5	mg/Kg wet	92.4		96.9	78.9-121.1	5.04	30	
Selenium	79.4	9.8	mg/Kg wet	89.5		88.7	79.2-120.3	11.1	30	
Silver	34.2	0.98	mg/Kg wet	34.4		99.3	66.3-133.7	2.45	30	
Batch B033477 - SW-846 3005A										
Blank (B033477-BLK1)				Prepared: 07/12/11 Analyzed: 07/13/11						
Arsenic	ND	2.0	µg/L							
Barium	ND	50	µg/L							
Cadmium	ND	2.5	µg/L							
Chromium	ND	5.0	µg/L							
Lead	ND	5.0	µg/L							
Selenium	ND	25	µg/L							
Silver	ND	2.5	µg/L							
LCS (B033477-BS1)				Prepared: 07/12/11 Analyzed: 07/13/11						
Arsenic	262	2.0	µg/L	250		105	80-120			
Barium	250	50	µg/L	250		100	80-120			
Cadmium	247	2.5	µg/L	250		98.9	80-120			
Chromium	253	5.0	µg/L	250		101	80-120			
Lead	253	5.0	µg/L	250		101	80-120			
Selenium	243	25	µg/L	250		97.4	80-120			
Silver	265	2.5	µg/L	250		106	80-120			
LCS Dup (B033477-BSD1)				Prepared: 07/12/11 Analyzed: 07/13/11						
Arsenic	267	2.0	µg/L	250		107	80-120	1.91	20	
Barium	259	50	µg/L	250		104	80-120	3.26	20	
Cadmium	254	2.5	µg/L	250		102	80-120	2.67	20	
Chromium	258	5.0	µg/L	250		103	80-120	1.97	20	
Lead	259	5.0	µg/L	250		104	80-120	2.26	20	
Selenium	250	25	µg/L	250		99.8	80-120	2.46	20	
Silver	271	2.5	µg/L	250		108	80-120	2.41	20	
Duplicate (B033477-DUP1)	**Source: 11G0202-18**			Prepared: 07/12/11 Analyzed: 07/13/11						
Arsenic	ND	2.0	µg/L		ND			NC	20	
Barium	ND	50	µg/L		ND			NC	20	
Cadmium	ND	2.5	µg/L		ND			NC	20	
Chromium	ND	5.0	µg/L		ND			NC	20	
Lead	ND	5.0	µg/L		ND			NC	20	
Selenium	ND	25	µg/L		ND			NC	20	
Silver	ND	2.5	µg/L		ND			NC	20	

con-test® ANALYTICAL LABORATORY
39 Spruce Street * East Longmeadow, MA 01028 * FAX 413/525-6405 * TEL. 413/525-2332

QUALITY CONTROL

Metals Analyses (Total) - Quality Control

Analyte	Result	Reporting Limit	Units	Spike Level	Source Result	%REC	%REC Limits	RPD	RPD Limit	Notes
Batch B033477 - SW-846 3005A										
Matrix Spike (B033477-MS1)		**Source: 11G0202-18**		Prepared: 07/12/11 Analyzed: 07/13/11						
Arsenic	259	2.0	µg/L	250	ND	104	75-125			
Barium	246	50	µg/L	250	ND	98.3	75-125			
Cadmium	242	2.5	µg/L	250	ND	96.9	75-125			
Chromium	251	5.0	µg/L	250	ND	100	75-125			
Lead	249	5.0	µg/L	250	ND	99.7	75-125			
Selenium	243	25	µg/L	250	ND	97.3	75-125			
Silver	258	2.5	µg/L	250	ND	103	75-125			
Batch B033521 - SW-846 7470A Prep										
Blank (B033521-BLK1)				Prepared: 07/12/11 Analyzed: 07/13/11						
Mercury	ND	0.00010	mg/L							
LCS (B033521-BS1)				Prepared: 07/12/11 Analyzed: 07/13/11						
Mercury	0.00206	0.00010	mg/L	0.00200		103	80-120			
LCS Dup (B033521-BSD1)				Prepared: 07/12/11 Analyzed: 07/13/11						
Mercury	0.00207	0.00010	mg/L	0.00200		104	80-120	0.539	20	

con-test® ANALYTICAL LABORATORY

39 Spruce Street * East Longmeadow, MA 01028 * FAX 413/525-6405 * TEL. 413/525-2332

QUALITY CONTROL

Metals Analyses (Dissolved) - Quality Control

Analyte	Result	Reporting Limit	Units	Spike Level	Source Result	%REC	%REC Limits	RPD	RPD Limit	Notes
Batch B033498 - SW-846 3005A Dissolved										
Blank (B033498-BLK1)				Prepared: 07/12/11 Analyzed: 07/13/11						
Arsenic	ND	2.0	µg/L							
Barium	ND	50	µg/L							
Cadmium	ND	2.5	µg/L							
Chromium	ND	5.0	µg/L							
Lead	ND	5.0	µg/L							
Selenium	ND	25	µg/L							
Silver	ND	2.5	µg/L							
LCS (B033498-BS1)				Prepared: 07/12/11 Analyzed: 07/13/11						
Arsenic	268	2.0	µg/L	250		107	80-120			
Barium	256	50	µg/L	250		102	80-120			
Cadmium	254	2.5	µg/L	250		102	80-120			
Chromium	259	5.0	µg/L	250		104	80-120			
Lead	261	5.0	µg/L	250		104	80-120			
Selenium	253	25	µg/L	250		101	80-120			
Silver	271	2.5	µg/L	250		108	80-120			
LCS Dup (B033498-BSD1)				Prepared: 07/12/11 Analyzed: 07/13/11						
Arsenic	259	2.0	µg/L	250		104	80-120	3.57	20	
Barium	249	50	µg/L	250		99.7	80-120	2.59	20	
Cadmium	246	2.5	µg/L	250		98.3	80-120	3.49	20	
Chromium	253	5.0	µg/L	250		101	80-120	2.54	20	
Lead	250	5.0	µg/L	250		99.9	80-120	4.30	20	
Selenium	242	25	µg/L	250		96.9	80-120	4.21	20	
Silver	262	2.5	µg/L	250		105	80-120	3.42	20	
Duplicate (B033498-DUP1)	**Source: 11G0202-16**			Prepared: 07/12/11 Analyzed: 07/13/11						
Arsenic	2.75	2.0	µg/L		2.79			1.55	20	
Barium	73.7	50	µg/L		74.8			1.57	20	
Cadmium	ND	2.5	µg/L		ND			NC	20	
Chromium	ND	5.0	µg/L		ND			NC	20	
Lead	ND	5.0	µg/L		ND			NC	20	
Selenium	ND	25	µg/L		ND			NC	20	
Silver	ND	2.5	µg/L		ND			NC	20	
Matrix Spike (B033498-MS1)	**Source: 11G0202-16**			Prepared: 07/12/11 Analyzed: 07/13/11						
Arsenic	269	2.0	µg/L	250	2.79	107	75-125			
Barium	327	50	µg/L	250	74.8	101	75-125			
Cadmium	250	2.5	µg/L	250	0.206	100	75-125			
Chromium	256	5.0	µg/L	250	ND	102	75-125			
Lead	256	5.0	µg/L	250	ND	102	75-125			
Selenium	246	25	µg/L	250	ND	98.5	75-125			
Silver	260	2.5	µg/L	250	ND	104	75-125			

con-test® ANALYTICAL LABORATORY
39 Spruce Street * East Longmeadow, MA 01028 * FAX 413/525-6405 * TEL. 413/525-2332

QUALITY CONTROL

Metals Analyses (Dissolved) - Quality Control

Analyte	Result	Reporting Limit	Units	Spike Level	Source Result	%REC	%REC Limits	RPD	RPD Limit	Notes
Batch B033523 - SW-846 7470A Prep										
Blank (B033523-BLK1)				Prepared: 07/12/11 Analyzed: 07/13/11						
Mercury	ND	0.00010	mg/L							
LCS (B033523-BS1)				Prepared: 07/12/11 Analyzed: 07/13/11						
Mercury	0.00202	0.00010	mg/L	0.00200		101	80-120			
LCS Dup (B033523-BSD1)				Prepared: 07/12/11 Analyzed: 07/13/11						
Mercury	0.00204	0.00010	mg/L	0.00200		102	80-120	0.895	20	

con-test® ANALYTICAL LABORATORY
39 Spruce Street * East Longmeadow, MA 01028 * FAX 413/525-6405 * TEL. 413/525-2332

QUALITY CONTROL

Conventional Chemistry Parameters by EPA/APHA/SW-846 Methods (Total) - Quality Control

Analyte	Result	Reporting Limit	Units	Spike Level	Source Result	%REC	%REC Limits	RPD	RPD Limit	Notes
Batch B033412 - % Solids										
Duplicate (B033412-DUP5)	**Source: 11G0202-09**			Prepared: 07/11/11 Analyzed: 07/14/11						
% Solids	78.9		% Wt		81.4			3.12	20	

con-test® ANALYTICAL LABORATORY
39 Spruce Street * East Longmeadow, MA 01028 * FAX 413/525-6405 * TEL. 413/525-2332

QUALITY CONTROL

SPLP - Metals Analyses - Quality Control

Analyte	Result	Reporting Limit	Units	Spike Level	Source Result	%REC	%REC Limits	RPD	RPD Limit	Notes
Batch B033644 - SW-846 3010A										
Blank (B033644-BLK1)				Prepared & Analyzed: 07/15/11						
Arsenic	ND	2.0	µg/L							
Barium	ND	50	µg/L							
Cadmium	ND	2.5	µg/L							
Chromium	ND	5.0	µg/L							
Lead	ND	5.0	µg/L							
Selenium	ND	25	µg/L							
Silver	ND	2.5	µg/L							
LCS (B033644-BS1)				Prepared & Analyzed: 07/15/11						
Arsenic	275	2.0	µg/L	250		110	80-120			
Barium	258	50	µg/L	250		103	80-120			
Cadmium	254	2.5	µg/L	250		102	80-120			
Chromium	265	5.0	µg/L	250		106	80-120			
Lead	260	5.0	µg/L	250		104	80-120			
Selenium	254	25	µg/L	250		102	80-120			
Silver	269	2.5	µg/L	250		108	80-120			
LCS Dup (B033644-BSD1)				Prepared & Analyzed: 07/15/11						
Arsenic	272	2.0	µg/L	250		109	80-120	0.911	20	
Barium	261	50	µg/L	250		104	80-120	1.32	20	
Cadmium	260	2.5	µg/L	250		104	80-120	2.03	20	
Chromium	263	5.0	µg/L	250		105	80-120	0.559	20	
Lead	260	5.0	µg/L	250		104	80-120	0.142	20	
Selenium	251	25	µg/L	250		100	80-120	1.24	20	
Silver	272	2.5	µg/L	250		109	80-120	1.17	20	
Matrix Spike (B033644-MS1)	**Source: 11G0202-01**			Prepared & Analyzed: 07/15/11						
Arsenic	275	2.0	µg/L	250	3.22	109	75-125			
Barium	526	50	µg/L	250	261	106	75-125			
Cadmium	254	2.5	µg/L	250	ND	102	75-125			
Chromium	260	5.0	µg/L	250	ND	104	75-125			
Lead	265	5.0	µg/L	250	8.82	103	75-125			
Selenium	251	25	µg/L	250	ND	101	75-125			
Silver	265	2.5	µg/L	250	ND	106	75-125			
Batch B033657 - SW-846 7470A Prep										
Blank (B033657-BLK1)				Prepared: 07/14/11 Analyzed: 07/15/11						
Mercury	ND	0.00010	mg/L							
LCS (B033657-BS1)				Prepared: 07/14/11 Analyzed: 07/15/11						
Mercury	0.00201	0.00010	mg/L	0.00200		101	80-120			

con-test®
ANALYTICAL LABORATORY

39 Spruce Street * East Longmeadow, MA 01028 * FAX 413/525-6405 * TEL. 413/525-2332

QUALITY CONTROL

SPLP - Metals Analyses - Quality Control

Analyte	Result	Reporting Limit	Units	Spike Level	Source Result	%REC	%REC Limits	RPD	RPD Limit	Notes
Batch B033657 - SW-846 7470A Prep										
LCS Dup (B033657-BSD1)				Prepared: 07/14/11 Analyzed: 07/15/11						
Mercury	0.00206	0.00010	mg/L	0.00200		103	80-120	2.39	20	
Matrix Spike (B033657-MS1)	**Source: 11G0202-01**			Prepared: 07/14/11 Analyzed: 07/15/11						
Mercury	0.00225	0.00010	mg/L	0.00200	1.68E-4	104	75-125			

con-test®
ANALYTICAL LABORATORY

39 Spruce Street * East Longmeadow, MA 01028 * FAX 413/525-6405 * TEL. 413/525-2332

FLAG/QUALIFIER SUMMARY

*	QC result is outside of established limits.
†	Wide recovery limits established for difficult compound.
‡	Wide RPD limits established for difficult compound.
#	Data exceeded client recommended or regulatory level
	Percent recoveries and relative percent differences (RPDs) are determined by the software using values in the calculation whicb have not been rounded.
E	Reported result is estimated. Value reported over verified calibration range.
L-01	Laboratory fortified blank /laboratory control sample recovery outside of control limits. Data validation is not affected since all results are "not detected" for all samples in this batch for this compound and bias is on the higb side.
L-02	Laboratory fortified blank/laboratory control sample recovery and duplicate recoveries outside of control limits. Data validation is not affected since all results are "not detected" for associated samples in this batch and bias is on the high side.
L-03	Laboratory fortified blank/laboratory control sample recovery is outside of control limits. Reported value for this compound is likely to be biased on the low side.
L-07	Either laboratory fortified blank/laboratory control sample or duplicate recovery is outside of control limits, but the other is within limits. RPD between the two LFB/LCS results is within method specified criteria.
MS-07A	Matrix spike and spike duplicate recovery is outside of control limits. Analysis is in control based on laboratory fortified blank recovery. Possiblity of matrix effects that lead to low bias or non-bomogeneous sample aliquot cannot be eliminated.
S-01	The surrogate recovery for this sample is not available due to sample dilution below the surrogate reporting limit required from high analyte concentration and/or matrix interferences.
S-07	One associated surrogate standard recovery is outside of control limits but the other(s) is/are within limits. All recoveries are > 10%.
S-17	Surrogate recovery is outside of control limits. Data validation is not affected since all results are less than the reporting limit and bias is on the high side.
V-04	Initial calibration did not meet metlod specifications. Compound was calibrated using a response factor where %RSD is outside of method specified criteria.
V-05	Continuing calibration did not meet method specifications and was biased on the low side for this compound. Increased uncertainty is associated with the reported value which is likely to be biased on the low side.
V-06	Continuing calibration did not meet method specifications and was biased on the high side for this compound. Increased uncertainty is associated with the reported value which is likely to be biased on the high side.
V-16	Response factor is less than method specified minimum acceptable value. Reduced precision and accuracy are associated with reported result.
V-19	Initial calibration did not meet method specifications. Compound was calibrated using linear regression with correlation coefficient <0.99.
V-20	Continuing calibration did not meet method specifications and was biased on the high side. Data validation is not affected since sample result was "not detected" for this compound.
Z-01	Hit confirmed in duplicate analysis

con-test® ANALYTICAL LABORATORY
39 Spruce Street * East Longmeadow, MA 01028 * FAX 413/525-6405 * TEL. 413/525-2332

CERTIFICATIONS

Certified Analyses included in this Report

Analyte	Certifications
CTDEP ETPH in Soil	
CT ETPH	CT
CTDEP ETPH in Water	
CT ETPH	CT
SW-846 6010C in Soil	
Arsenic	CT,NH,NY,ME,NC
Barium	CT,NH,NY,ME,NC
Cadmium	CT,NH,NY,ME,NC
Chromium	CT,NH,NY,ME,NC
Lead	CT,NH,NY,AIHA,ME,NC
Selenium	CT,NH,NY,ME,NC
Silver	CT,NH,NY,ME,NC
SW-846 6020A in Water	
Arsenic	CT,NH,NY,RI,NC,ME
Arsenic	CT,NH,NY,RI,NC,ME
Barium	MA,NY,CT,NC,NH,ME
Barium	CT,NH,NY,RI,NC,ME
Cadmium	CT,NH,NY,RI,NC,ME
Cadmium	CT,NH,NY,RI,NC,ME
Chromium	CT,NH,NY,RI,NC,ME
Chromium	CT,NH,NY,RI,NC,ME
Lead	CT,NH,NY,RI,NC,ME
Lead	CT,NH,NY,RI,NC,ME
Selenium	CT,NH,NY,RI,NC,ME
Selenium	CT,NH,NY,RI,NC,ME
Silver	CT,NH,NY,RI,NC,ME
Silver	CT,NC,NH,NY,RI,ME
SW-846 7470A in Water	
Mercury	CT,NH,NY,RI,NC,ME
Mercury	CT,NH,NY,RI,NC,ME
SW-846 7471B in Soil	
Mercury	CT,NH,NY,NC,ME
SW-846 8082A in Soil	
Aroclor-1016	CT,NH,NY,NC,ME
Aroclor-1016 [2C]	CT,NH,NY,NC,ME
Aroclor-1221	CT,NH,NY,NC,ME
Aroclor-1221 [2C]	CT,NH,NY,NC,ME
Aroclor-1232	CT,NH,NY,NC,ME
Aroclor-1232 [2C]	CT,NH,NY,NC,ME
Aroclor-1242	CT,NH,NY,NC,ME
Aroclor-1242 [2C]	CT,NH,NY,NC,ME
Aroclor-1248	CT,NH,NY,NC,ME
Aroclor-1248 [2C]	CT,NH,NY,NC,ME
Aroclor-1254	CT,NH,NY,NC,ME
Aroclor-1254 [2C]	CT,NH,NY,NC,ME
Aroclor-1260	CT,NH,NY,NC,ME

con-test®
ANALYTICAL LABORATORY

39 Spruce Street * East Longmeadow, MA 01028 * FAX 413/525-6405 * TEL. 413/525-2332

CERTIFICATIONS

Certified Analyses included in this Report

Analyte	Certifications
SW-846 8082A in Soil	
Aroclor-1260 [2C]	CT,NH,NY,NC,ME
Aroclor-1262	NC
Aroclor-1262 [2C]	NC
Aroclor-1268	NC
Aroclor-1268 [2C]	NC
SW-846 8082A in Water	
Aroclor-1016	CT,NH,NY,RI,NC,ME
Aroclor-1016 [2C]	CT,NH,NY,RI,NC,ME
Aroclor-1221	CT,NH,NY,RI,NC,ME
Aroclor-1221 [2C]	CT,NH,NY,RI,NC,ME
Aroclor-1232	CT,NH,NY,RI,NC,ME
Aroclor-1232 [2C]	CT,NH,NY,RI,NC,ME
Aroclor-1242	CT,NH,NY,RI,NC,ME
Aroclor-1242 [2C]	CT,NH,NY,RI,NC,ME
Aroclor-1248	CT,NH,NY,RI,NC,ME
Aroclor-1248 [2C]	CT,NH,NY,RI,NC,ME
Aroclor-1254	CT,NH,NY,RI,NC,ME
Aroclor-1254 [2C]	CT,NH,NY,RI,NC,ME
Aroclor-1260	CT,NH,NY,RI,NC,ME
Aroclor-1260 [2C]	CT,NH,NY,RI,NC,ME
Aroclor-1262	NC
Aroclor-1262 [2C]	NC
Aroclor-1268	NC
Aroclor-1268 [2C]	NC
SW-846 8260C in Soil	
Acetone	CT,NH,NY,NC,ME
Acetone	CT,NH,NY,NC,ME
Acrylonitrile	CT,NH,NY,NC,ME
Acrylonitrile	CT,NH,NY,NC,ME
Benzene	CT,NH,NY,NC,ME
Benzene	CT,NH,NY,NC,ME
Bromobenzene	NH,NY,NC,ME
Bromobenzene	NH,NY,NC,ME
Bromodichloromethane	CT,NH,NY,NC,ME
Bromodichloromethane	CT,NH,NY,NC,ME
Bromoform	CT,NH,NY,NC,ME
Bromoform	CT,NH,NY,NC,ME
Bromomethane	CT,NH,NY,NC,ME
Bromomethane	CT,NH,NY,NC,ME
2-Butanone (MEK)	CT,NH,NY,NC,ME
2-Butanone (MEK)	CT,NH,NY,NC,ME
n-Butylbenzene	CT,NH,NY,NC,ME
n-Butylbenzene	CT,NH,NY,NC,ME
sec-Butylbenzene	CT,NH,NY,NC,ME
sec-Butylbenzene	CT,NH,NY,NC,ME
tert-Butylbenzene	CT,NH,NY,NC,ME

con-test® ANALYTICAL LABORATORY
39 Spruce Street * East Longmeadow, MA 01028 * FAX 413/525-6405 * TEL. 413/525-2332

CERTIFICATIONS

Certified Analyses included in this Report

Analyte	Certifications
SW-846 8260C in Soil	
tert-Butylbenzene	CT,NH,NY,NC,ME
Carbon Disulfide	CT,NH,NY,NC,ME
Carbon Disulfide	CT,NH,NY,NC,ME
Carbon Tetrachloride	CT,NH,NY,NC,ME
Carbon Tetrachloride	CT,NH,NY,NC,ME
Chlorobenzene	CT,NH,NY,NC,ME
Chlorobenzene	CT,NH,NY,NC,ME
Chlorodibromomethane	CT,NH,NY,NC,ME
Chlorodibromomethane	CT,NH,NY,NC,ME
Chloroethane	CT,NH,NY,NC,ME
Chloroethane	CT,NH,NY,NC,ME
Chloroform	CT,NH,NY,NC,ME
Chloroform	CT,NH,NY,NC,ME
Chloromethane	CT,NH,NY,NC,ME
Chloromethane	CT,NH,NY,NC,ME
2-Chlorotoluene	CT,NH,NY,NC,ME
2-Chlorotoluene	CT,NH,NY,NC,ME
4-Chlorotoluene	CT,NH,NY,NC,ME
4-Chlorotoluene	CT,NH,NY,NC,ME
1,2-Dibromo-3-chloropropane (DBCP)	NC
1,2-Dibromo-3-chloropropane (DBCP)	NC
1,2-Dibromoethane (EDB)	NC
1,2-Dibromoethane (EDB)	NC
Dibromomethane	NH,NY,NC,ME
Dibromomethane	NH,NY,NC,ME
1,2-Dichlorobenzene	CT,NH,NY,NC,ME
1,2-Dichlorobenzene	CT,NH,NY,NC,ME
1,3-Dichlorobenzene	CT,NH,NY,NC,ME
1,3-Dichlorobenzene	CT,NH,NY,NC,ME
1,4-Dichlorobenzene	CT,NH,NY,NC,ME
1,4-Dichlorobenzene	CT,NH,NY,NC,ME
trans-1,4-Dichloro-2-butene	NC
trans-1,4-Dichloro-2-butene	NC
Dichlorodifluoromethane (Freon 12)	NY,NC,ME
Dichlorodifluoromethane (Freon 12)	NY,NC,ME
1,1-Dichloroethane	CT,NH,NY,NC,ME
1,1-Dichloroethane	CT,NH,NY,NC,ME
1,2-Dichloroethane	CT,NH,NY,NC,ME
1,2-Dichloroethane	CT,NH,NY,NC,ME
1,1-Dichloroethylene	CT,NH,NY,NC,ME
1,1-Dichloroethylene	CT,NH,NY,NC,ME
cis-1,2-Dichloroethylene	CT,NH,NY,NC,ME
cis-1,2-Dichloroethylene	CT,NH,NY,NC,ME
trans-1,2-Dichloroethylene	CT,NH,NY,NC,ME
trans-1,2-Dichloroethylene	CT,NH,NY,NC,ME
1,2-Dichloropropane	CT,NH,NY,NC,ME
1,2-Dichloropropane	CT,NH,NY,NC,ME

con-test® ANALYTICAL LABORATORY
39 Spruce Street * East Longmeadow, MA 01028 * FAX 413/525-6405 * TEL. 413/525-2332

CERTIFICATIONS

Certified Analyses included in this Report

Analyte	Certifications
SW-846 8260C in Soil	
1,3-Dichloropropane	NH,NY,NC,ME
1,3-Dichloropropane	NH,NY,NC,ME
2,2-Dichloropropane	NH,NY,NC,ME
2,2-Dichloropropane	NH,NY,NC,ME
1,1-Dichloropropene	NH,NY,NC,ME
1,1-Dichloropropene	NH,NY,NC,ME
cis-1,3-Dichloropropene	CT,NH,NY,NC,ME
cis-1,3-Dichloropropene	CT,NH,NY,NC,ME
trans-1,3-Dichloropropene	CT,NH,NY,NC,ME
trans-1,3-Dichloropropene	CT,NH,NY,NC,ME
Ethylbenzene	CT,NH,NY,NC,ME
Ethylbenzene	CT,NH,NY,NC,ME
Hexachlorobutadiene	NH,NY,NC,ME
Hexachlorobutadiene	NH,NY,NC,ME
2-Hexanone (MBK)	CT,NH,NY,NC,ME
2-Hexanone (MBK)	CT,NH,NY,NC,ME
Isopropylbenzene (Cumene)	CT,NH,NY,NC,ME
Isopropylbenzene (Cumene)	CT,NH,NY,NC,ME
p-Isopropyltoluene (p-Cymene)	NC
p-Isopropyltoluene (p-Cymene)	NC
Methyl tert-Butyl Ether (MTBE)	NC
Methyl tert-Butyl Ether (MTBE)	NC
Methylene Chloride	CT,NH,NY,NC,ME
Methylene Chloride	CT,NH,NY,NC,ME
4-Methyl-2-pentanone (MIBK)	CT,NH,NY,NC
4-Methyl-2-pentanone (MIBK)	CT,NH,NY,NC
Napbthalene	NH,NY,NC,ME
Naphthalene	NH,NY,NC,ME
n-Propylbenzene	NC
n-Propylbenzene	NC
Styrene	CT,NH,NY,NC,ME
Styrene	CT,NH,NY,NC,ME
1,1,1,2-Tetrachloroethane	CT,NH,NY,NC,ME
1,1,1,2-Tetrachloroethane	CT,NH,NY,NC,ME
1,1,2,2-Tetrachloroethane	CT,NH,NY,NC,ME
1,1,2,2-Tetrachloroethane	CT,NH,NY,NC,ME
Tetracbloroethylene	CT,NH,NY,NC,ME
Tetrachloroethylene	CT,NH,NY,NC,ME
Tetrahydrofuran	NC
Tetrahydrofuran	NC
Toluene	CT,NH,NY,NC,ME
Toluene	CT,NH,NY,NC,ME
1,2,3-Trichlorobenzene	NC
1,2,3-Trichlorobenzene	NC
1,2,4-Trichlorobenzene	NH,NY,NC,ME
1,2,4-Trichlorobenzene	NH,NY,NC,ME
1,1,1-Trichloroethane	CT,NH,NY,NC,ME

con-test® ANALYTICAL LABORATORY
39 Spruce Street * East Longmeadow, MA 01028 * FAX 413/525-6405 * TEL. 413/525-2332

CERTIFICATIONS

Certified Analyses included in this Report

Analyte	Certifications
SW-846 8260C in Soil	
1,1,1-Trichloroethane	CT,NH,NY,NC,ME
1,1,2-Trichloroethane	CT,NH,NY,NC,ME
1,1,2-Trichloroethane	CT,NH,NY,NC,ME
Trichloroethylene	CT,NH,NY,NC,ME
Trichloroethylene	CT,NH,NY,NC,ME
Trichlorofluoromethane (Freon 11)	CT,NH,NY,NC,ME
Trichlorofluoromethane (Freon 11)	CT,NH,NY,NC,ME
1,2,3-Trichloropropane	NH,NY,NC,ME
1,2,3-Trichloropropane	NH,NY,NC,ME
1,1,2-Trichloro-1,2,2-trifluoroethane (Freon 113)	NC
1,1,2-Trichloro-1,2,2-trifluoroethane (Freon 113)	NC
1,2,4-Trimethylbenzene	CT,NH,NY,NC,ME
1,2,4-Trimethylbenzene	CT,NH,NY,NC,ME
1,3,5-Trimethylbenzene	CT,NH,NY,NC,ME
1,3,5-Trimethylbenzene	CT,NH,NY,NC,ME
Vinyl Chloride	CT,NH,NY,NC,ME
Vinyl Chloride	CT,NH,NY,NC,ME
m+p Xylene	CT,NH,NY,NC,ME
m+p Xylene	CT,NH,NY,NC,ME
o-Xylene	CT,NH,NY,NC,ME
o-Xylene	CT,NH,NY,NC,ME
SW-846 8260C in Water	
Acetone	CT,NH,NY,NC,ME
Acrylonitrile	CT,NY,NC,ME,RI
Benzene	CT,NH,NY,NC,ME,RI
Bromobenzene	NC
Bromodichloromethane	CT,NH,NY,NC,ME,RI
Bromoform	CT,NH,NY,NC,ME,RI
Bromomethane	CT,NH,NY,NC,ME,RI
2-Butanone (MEK)	CT,NH,NY,NC,ME
n-Butylbenzene	NY,NC,ME
sec-Butylbenzene	NY,NC,ME
tert-Butylbenzene	NY,NC,ME
Carbon Disulfide	CT,NH,NY,NC,ME
Carbon Tetrachloride	CT,NH,NY,NC,ME,RI
Chlorobenzene	CT,NH,NY,NC,ME,RI
Chlorodibromomethane	CT,NH,NY,NC,ME,RI
Chloroethane	CT,NH,NY,NC,ME,RI
Chloroform	CT,NH,NY,NC,ME,RI
Chloromethane	CT,NH,NY,NC,ME,RI
2-Chlorotoluene	NY,NC,ME
4-Chlorotoluene	NY,NC,ME
1,2-Dibromo-3-chloropropane (DBCP)	NC
1,2-Dibromoethane (EDB)	NC
Dibromomethane	NH,NY,NC,ME
1,2-Dichlorobenzene	CT,NY,NC,ME,RI

con-test® ANALYTICAL LABORATORY
39 Spruce Street * East Longmeadow, MA 01028 * FAX 413/525-6405 * TEL. 413/525-2332

CERTIFICATIONS

Certified Analyses included in this Report

Analyte	Certificatinns
SW-846 8260C in Water	
1,3-Dichlorobenzene	CT,NH,NY,NC,ME,RI
1,4-Dichlorobenzene	CT,NH,NY,NC,ME,RI
trans-1,4-Dichloro-2-butene	NH,NY,NC,ME
Dichlorodifluoromethane (Freon 12)	NH,NY,NC,ME,RI
1,1-Dichloroethane	CT,NH,NY,NC,ME,RI
1,2-Dichloroethane	CT,NH,NY,NC,ME,RI
1,I-Dichloroethylene	CT,NH,NY,NC,ME,RI
cis-1,2-Dichloroethylene	NC,ME
trans-I,2-Dichloroethylene	CT,NH,NY,NC,ME,RI
1,2-Dichloropropane	CT,NH,NY,NC,ME,RI
1,3-Dichloropropane	NY,NC,ME
2,2-Dichloropropane	NH,NY,NC,ME
1,1-Dichloropropene	NH,NY,NC,ME
cis-1,3-Dichloropropene	CT,NH,NY,NC,ME,RI
trans-1,3-Dichloropropene	CT,NH,NY,NC,ME,RI
Ethylbenzene	CT,NH,NY,NC,ME,RI
Hexachlorobutadiene	CT,NH,NY,NC,ME
2-Hexanone (MBK)	CT,NH,NY,NC,ME
Isopropylbenzene (Cumene)	NY,NC,ME
p-Isopropyltoluene (p-Cymene)	CT,NH,NY,NC,ME
Methyl tert-Butyl Ether (MTBE)	CT,NH,NY,NC,ME
Methylene Chloride	CT,NH,NY,NC,ME,RI
4-Methyl-2-pentanone (MIBK)	CT,NH,NY,NC,ME
Naphthalene	NH,NY,NC,ME
n-Propylbenzene	CT,NH,NY,NC,ME
Styrene	CT,NH,NY,NC,ME
1,1,1,2-Tetrachloroethane	CT,NH,NY,NC,ME
1,1,2,2-Tetrachloroethane	CT,NH,NY,NC,ME,RI
Tetrachloroethylene	CT,NH,NY,NC,ME,RI
Tetrahydrofuran	NC
Toluene	CT,NH,NY,NC,ME,RI
1,2,3-Trichlorobenzene	NH,NY,NC,ME
1,2,4-Trichlorobenzene	CT,NH,NY,NC,ME
1,1,1-Trichloroethane	CT,NH,NY,NC,ME,RI
1,1,2-Trichloroethane	CT,NH,NY,NC,ME,RI
Trichloroethylene	CT,NH,NY,NC,ME,RI
Trichlorofluoromethane (Freon 11)	CT,NH,NY,NC,ME,RI
1,2,3-Trichloropropane	NH,NY,NC,ME
1,1,2-Trichloro-1,2,2-trifluoroethane (Freon 113)	NC
1,2,4-Trimethylbenzene	NY,NC,ME
1,3,5-Trimethylbenzene	NY,NC,ME
Vinyl Chloride	CT,NH,NY,NC,ME,RI
m+p Xylene	CT,NH,NY,NC,ME,RI
o-Xylene	CT,NH,NY,NC,ME,RI
SW-846 8270D in Soil	
Acenaphthene	CT,NY,NH

con-test® ANALYTICAL LABORATORY
39 Spruce Street * East Longmeadow, MA 01028 * FAX 413/525-6405 * TEL. 413/525-2332

CERTIFICATIONS

Certified Analyses included in this Report

Analyte	Certifications
SW-846 8270D in Soil	
Acenaphthylene	CT,NY,NH
Aniline	NY,NH
Anthracene	CT,NY,NH
Benzo(a)anthracene	CT,NY,NH
Benzo(a)pyrene	CT,NY,NH
Benzo(b)fluoranthene	CT,NY,NH
Benzo(g,h,i)perylene	CT,NY,NH
Benzo(k)fluoranthene	CT,NY,NH
Bis(2-chloroethoxy)methane	CT,NY,NH
Bis(2-chloroethyl)ether	CT,NY,NH
Bis(2-chloroisopropyl)ether	CT,NY,NH
Bis(2-Ethylhexyl)phthalate	CT,NY,NH
4-Bromophenylphenylether	CT,NY,NH
Butylbenzylphthalate	CT,NY,NH
4-Chloroaniline	CT,NY,NH
4-Chloro-3-methylphenol	CT,NY,NH
2-Chloronaphthalene	CT,NY,NH
2-Chlorophenol	CT,NY,NH
4-Chlorophenylphenylether	CT,NY,NH
Chrysene	CT,NY,NH
Dibenz(a,h)anthracene	CT,NY,NH
Dibenzofuran	CT,NY,NH
Di-n-butylphthalate	CT,NY,NH
1,2-Dichlorobenzene	NY,NH
1,3-Dichlorobenzeoe	NY,NH
1,4-Dichlorobenzene	NY,NH
3,3-Dichlorobenzidine	CT,NY,NH
2,4-Dichlorophenol	CT,NY,NH
Diethylphthalate	CT,NY,NH
2,4-Dimethylphenol	CT,NY,NH
Dimethylphthalate	CT,NY,NH
4,6-Dinitro-2-methylphenol	CT,NY,NH
2,4-Dinitrophenol	CT,NY,NH
2,4-Dinitrotoluene	CT,NY,NH
2,6-Dinitrotoluene	CT,NY,NH
Di-n-octylphthalate	CT,NY,NH
Fluoranthene	CT,NY,NH
Fluorene	NY,NH
Hexachlorobenzene	CT,NY,NH
Hexachlorobutadiene	CT,NY,NH
Hexachlorocyclopentadiene	CT,NY,NH
Hexachloroethane	CT,NY,NH
Indeno(1,2,3-cd)pyrene	CT,NY,NH
Isophorone	CT,NY,NH
2-Methylnaphthalene	CT,NY,NH
2-Methylphenol	CT,NY,NH
3/4-Methylphenol	CT,NY,NH

con-test® ANALYTICAL LABORATORY
39 Spruce Street * East Longmeadow, MA 01028 * FAX 413/525-6405 * TEL. 413/525-2332

CERTIFICATIONS

Certified Analyses included in this Report

Analyte	Certifications
SW-846 8270D in Soil	
Naphthalene	CT,NY,NH
2-Nitroaniline	CT,NY,NH
3-Nitroaniline	CT,NY,NH
4-Nitroaniline	CT,NY,NH
Nitrobenzene	CT,NY,NH
2-Nitrophenol	CT,NY,NH
4-Nitrophenol	CT,NY,NH
N-Nitrosodiphenylamine	CT,NY,NH
N-Nitrosodi-n-propylamine	CT,NY,NH
Pentachlorophenol	CT,NY,NH
Phenanthrene	CT,NY,NH
Phenol	CT,NY,NH
Pyrene	CT,NY,NH
Pyridine	CT,NY,NH
1,2,4-Trichlorobenzene	CT,NY,NH
2,4,5-Trichlorophenol	CT,NY,NH
2,4,6-Trichlorophenol	CT,NY,NH
SW-846 8270D in Water	
Acenaphthene	CT,NY,NH,RI
Acenaphthylene	CT,NY,NH,RI
Aniline	CT,NY
Anthracene	CT,NY,NH,RI
Benzo(a)anthracene	CT,NY,NH,RI
Benzo(a)pyrene	CT,NY,NH,RI
Benzo(b)fluoranthene	CT,NY,NH,RI
Benzo(g,h,i)perylene	CT,NY,NH,RI
Benzo(k)fluoranthene	CT,NY,NH,RI
Bis(2-chloroethoxy)methane	CT,NY,NH,RI
Bis(2-chloroethyl)ether	CT,NY,NH,RI
Bis(2-chloroisopropyl)ether	CT,NY,NH,RI
Bis(2-Ethylhexyl)phthalate	CT,NY,NH,RI
4-Bromophenylphenylether	CT,NY,NH,RI
Butylbenzylphthalate	CT,NY,NH,RI
4-Chloroaniline	CT,NY,NH
4-Chloro-3-methylphenol	CT,NY,NH,RI
2-Chloronaphthalene	CT,NY,NH,RI
2-Chlorophenol	CT,NY,NH,RI
4-Chlorophenylphenylether	CT,NY,NH,RI
Chrysene	CT,NY,NH,RI
Dibenz(a,h)anthracene	CT,NY,NH,RI
Dibenzofuran	CT,NY,NH
Di-n-butylphthalate	CT,NY,NH,RI
3,3-Dichlorobenzidine	CT,NY,NH,RI
2,4-Dichlorophenol	CT,NY,NH,RI
Diethylphthalate	CT,NY,NH,RI
2,4-Dimethylphenol	CT,NY,NH,RI

con-test® ANALYTICAL LABORATORY
39 Spruce Street * East Longmeadow, MA 01028 * FAX 413/525-6405 * TEL. 413/525-2332

CERTIFICATIONS

Certified Analyses included in this Report

Analyte	Certificatinns
SW-846 8270D in Water	
Dimethylphthalate	CT,NY,NH,RI
4,6-Dinitro-2-methylphenol	CT,NY,NH,RI
2,4-Dinitrophenol	CT,NY,NH,RI
2,4-Dinitrotoluene	CT,NY,NH,RI
2,6-Dinitrotoluene	CT,NY,NH,RI
Di-n-octylphthalate	CT,NY,NH,RI
Fluoranthene	CT,NY,NH,RI
Fluorene	NY,NH,RI
Hexachlorobenzene	CT,NY,NH,RI
Hexachlorobutadiene	CT,NY,NH,RI
Hexachlorocyclopentadiene	CT,NY,NH,RI
Hexachloroethane	CT,NY,NH,RI
Indeno(1,2,3-cd)pyrene	CT,NY,NH,RI
Isophorone	CT,NY,NH,RI
2-Methylnaphthalene	CT,NY,NH
2-Methylphenol	CT,NY,NH
3/4-Methylphenol	CT,NY,NH
Naphthalene	CT,NY,NH,RI
2-Nitroaniline	CT,NY,NH
3-Nitroaniline	CT,NY,NH
4-Nitroaniline	CT,NY,NH
Nitrobenzene	CT,NY,NH,RI
2-Nitrophenol	CT,NY,NH,RI
4-Nitrophenol	CT,NY,NH,RI
N-Nitrosodiphenylamine	CT,NY,NH,RI
N-Nitrosodi-n-propylamine	CT,NY,NH,RI
Pentachlorophenol	CT,NY,NH,RI
Phenanthrene	CT,NY,NH,RI
Phenol	CT,NY,NH,RI
Pyrene	CT,NY,NH,RI
Pyridine	CT,NY,NH
1,2,4-Trichlorobenzene	CT,NY,NH,RI
2,4,5-Trichlorophenol	CT,NY,NH
2,4,6-Trichlorophenol	CT,NY,NH,RI

con-test®
ANALYTICAL LABORATORY

39 Spruce Street * East Longmeadow, MA 01028 * FAX 413/525-6405 * TEL. 413/525-2332

The CON-TEST Environmental Laboratory operates under the following certifications and accreditations:

Code	Description	Number	Expires
AIHA	American Industrial Hygiene Association	100033	01/1/2012
MA	Massachusetts DEP	M-MA100	06/30/2012
CT	Connecticut Department of Publilc Health	PH-0567	09/30/2011
NY	New York State Department of Health	10899 NELAP	04/1/2012
NH	New Hampshire Environmental Lab	2516 NELAP	02/5/2012
RI	Rhode Island Department of Health	LAO00112	12/30/2011
NC	North Carolina Div. of Water Quality	652	12/31/2011
NJ	New Jersey DEP	MA007 NELAP	06/30/2012
FL	Florida Department of Health	E871027 NELAP	06/30/2012
VT	Vermont Department of Health Lead Laboratory	LL015036	07/30/2012
WA	State of Washington Department of Ecology	C2065	02/23/2012
ME	State of Maine	2011028	06/9/2013

CHAIN OF CUSTODY RECORD

con-test® ANALYTICAL LABORATORY
Phone: 413-525-2332
Fax: 413-525-6405
Email: info@contestlabs.com
www.contestlabs.com
39 Spruce Street
East Longmeadow, MA 01028

Page 1 of 2

11G0202

Company Name: Maguire Group Inc.
Address: 2080 Silas Deane Highway
Rocky Hill CT 06067
Attention: Jane Witherell
Project Location: Hartford CT - Brainard Airport
Sampled By: C. Knight / M. Basano

Telephone: 8602249141
Project #: 63-637
Client PO#:

DATA DELIVERY (check all that apply)
○ FAX ● EMAIL ○ WEBSITE
Fax #:
Email: jwitherell@maguiregroup.com
Format: ● PDF ○ EXCEL ○ GIS ○ OTHER ○ "Enhanced Data Package"

Project Proposal Provided? (for billing purposes)
● yes 2-1-2011 proposal date

ANALYSIS REQUESTED

# of Containers	30	20
** Preservation	I/m/o	I
***Container Code	V	A

Dissolved Metals
● Field Filtered
○ Lab to Filter

Con-Test Lab ID (laboratory use only)	Client Sample ID / Description	Collection Beginning Date/Time	Collection Ending Date/Time	Composite	Grab	*Matrix Code	Conc Code	VOCs - 8260	BNAs - 8270	CT ETPH	PCBs - 8082	Total RCRA 8 Metals	SPLP RCRA 8 Metals
-01	GP-1 1"-3"	7/7/2011 11:45am	7/7/2011 11:47am	C		S	U	X	X	X	X	X	X
-02	GP-2 1"-3"	7/7/2011 11:59am	7/7/2011 12:01pm										
-03	GP-3 1"-3"	7/7/11 1:15pm	7/7/11 1:17pm										
-04	GP-4 1"-3"	7/7/11 7:25am	7/7/11 7:27am										
-05	GP-5 1"-3"	7/7/11 11:30am	7/7/11 11:32am										
-06	GP-6 1"-3"	7/7/11 12:20pm	7/7/11 12:22pm										
-07	GP-7 1"-3"	7/7/11 8:47am	7/7/11 8:49am										
-08	GP-8 1"-3"	7/7/11 8:30am	7/7/11 8:32am										
-09	GP-9 1"-3"	7/7/11 10:50am	7/7/11 10:52am										
-10	GP-10 1"-3"	7/7/11 10:00am	7/7/11 10:02am										

***Cont. Code:
A=amber glass
G=glass
P=plastic
ST=sterile
V=vial
S=summa can
T=tedlar bag
O=Other

**Preservation
I = iced
H = HCL
M = Methanol
N = Nitric Acid
S = Sulfuric Acid
B = Sodium bisulfate
X = Na hydroxide
T = Na thiosulfate
O = Other water

*Matrix Code:
GW= groundwater
WW= wastewater
DW= drinking water
A = air
S = soil/solid
SL = sludge
O = other

Comments: 07-08-11 17:19 IN

All Samples Collected on 7-7-2011

Please use the following codes to let Con-Test know if a specific sample may be high in concentration in Matrix/Conc. Code Box:
H - High; M - Medium; L - Low; C - Clean; U - Unknown

Relinquished by: (signature)	Date/Time:
Amily 1st	7-8-11 7:30am
Received by: (signature) Paul Racicot	Date/Time: 7-8-11 11:30
Relinquished by: (signature) Paul Racicot	Date/Time: 7-8-11 16:45
Received by: (signature) Stacy Kyber 2.8	Date/Time: 7/8/11 16:45

Turnaround ††
☐ 7-Day
☒ 10-Day
☐ Other ____
RUSH †
☐ †24-Hr ☐ †48-Hr
☐ †72-Hr ☐ †4-Day
† Require lab approval

Detection Limit Requirements
Massachusetts:
Connecticut: RDEC + GBPMC
Other:

Is your project MCP or RCP ?
○ MCP Analytical Certification Form Required
● RCP Analysis Certification Form Required
○ MA State DW Form Required PWSID # ____

NELAC & AIHA Certified
WBE/DBE Certified

†† TURNAROUND TIME (business days) STARTS AT 9:00 A.M. THE DAY AFTER SAMPLE RECEIPT UNLESS THERE ARE QUESTIONS ON YOUR CHAIN. IF THIS FORM IS NOT FILLED OUT COMPLETELY OR IS INCORRECT, TURNAROUND TIME WILL NOT START UNTIL ALL QUESTIONS ARE ANSWERED.

PLEASE BE CAREFUL NOT TO CONTAMINATE THIS DOCUMENT

con-test® ANALYTICAL LABORATORY
Phone: 413-525-2332
Fax: 413-525-6405
Email: info@contestlabs.com
www.contestlabs.com

CHAIN OF CUSTODY RECORD

39 Spruce Street
East longmeadow, MA 01028

Page 2 of 2

11G0202

Company Name: Maguire Group Inc.
Address: 2080 Silas Deane Highway
Rocky Hill CT 06067
Attention: Jane Witherell
Project Location: Hartford CT - Brainard Airport
Sampled By: C. Knight / M. Basano

Telephone: 860 2249141
Project # 63-637
Client PO#

DATA DELIVERY (check all that apply)
○ FAX ● EMAIL ○ WEBSITE
Fax #
Email: jwitherell@maguiregroup.com
Format: ● PDF ○ EXCEL ○ GIS ○ OTHER ○ "Enhanced Data Package"

Project Proposal Provided? (for billing purposes)
● yes 2-1-2011 proposal date

								S/W	19/12	10/15			1/3		3				# of Containers
								S/W	IMP/IH	I			I/IN		I/N				** Preservation
								S/W	V	A/A			/P		P				***Container Code

ANALYSIS REQUESTED

Con-Test Lab ID (laboratory use only)	Client Sample ID / Description	Collection Beginning Date/Time	Collection Ending Date/Time	Composite	Grab	*Matrix Code	Conc Code	VOCs - 8260	BNAs - 8270	CT ETPH	PCBs - 8082	Total RCRA 8 metals	SPLP RCRA 8 metals	Dissolved RCRA 8 metals
-11	GP-11 1"-3'	7-7-11 9:15am	7-7-11 9:15am	C		S	U	X	X	X	X	X	X	
-12	GP-12 4"-8'	7-7-11 7:55am	7-7-11 7:57am	C		S	U	↓	↓	↓	↓	↓	X	
-13	GP-13 2"-4'	7-7-11 10:15	7-7-11 10:17am	C		S	M	↓	↓	↓	↓	↓	X	
-14	GP-14 1"-3'	7-7-11 9:35am	7-7-11 9:37am	C		S	U	↓	↓	↓	↓	↓	X	
-15	GP-15 1"-3'	7-7-11 7:40am	7-7-11 7:42am	C		S	U	↓	↓	↓	↓	↓	X	
-16	GP-6 GW	7-7-11 12:20pm	7-7-11 1:05pm		G	GW	U	↓	↓	↓	↓	↓		X
-17	GP-13 GW	7-7-11 10:15am	7-7-11 10:38am		G	GW	M	↓	↓	↓	↓	↓		X
-18	FB-1	7-7-11 2:01pm	7-7-11 2:13pm		G	O	C	↓	↓	↓	↓	↓		X
-19	TB-1	7-7-11 -	7-7-11 -		G	O	C	↓						
	07-08-11 17:19 IN													

Dissolved Metals
● Field Filtered
○ Lab to Filter

***Cont. Code:
A=amber glass
G=glass
P=plastic
ST=sterile
V= vial
S=summa can
T=tedlar bag
O=Other

**Preservation
I = Iced
H = HCL
M = Methanol
N = Nitric Acid
S = Sulfuric Acid
B = Sodium bisulfate
X = Na hydroxide
T = Na thiosulfate
O = Other Water

*Matrix Code:
GW= groundwater
WW= wastewater
DW= drinking water
A = air
S = soil/solid
SL = sludge
O = other Blank

Comments:
- High level VOA (meth. Preserved) for GP-15 1"-3' Broke during sampling - not submitted
- For each water sample, 1 plastic container is labeled field filtered for dissolved metals analysis

Please use the following codes to let Con-Test know if a specific sample may be high in concentration in Matrix/Conc. Code Box:
H - High; M - Medium; L - Low; C - Clean; U - Unknown

Relinquished by: (signature)	Date/Time:
Cindy [signature]	7-8-2011 7:30am
Received by: (signature) Paul Racicot	Date/Time: 7-8-11 11:30
Relinquished by: (signature) Paul Racicot	Date/Time: 7/8/11 16:45
Received by: (signature) Stacy [signature] 2.8	Date/Time: 7/8/11 16:45

Turnaround ††
☐ 7-Day
☒ 10-Day
☐ Other ____
RUSH †
☐ †24-Hr ☐ †48-Hr
☐ †72-Hr ☐ †4-Day
† Require lab approval

Detection Limit Requirements
Massachusetts:
Connecticut: RDEC GBPMC SWPC RVC
Other:

Is your project MCP or RCP ?
○ MCP Analytical Certification Form Required
● RCP Analysis Certification Form Required
○ MA State DW Form Required PWSID # ____

NELAC & AIHA Certified
WBE/DBE Certified

†† TURNAROUND TIME (business days) STARTS AT 9:00 A.M. THE DAY AFTER SAMPLE RECEIPT UNLESS THERE ARE QUESTIONS ON YOUR CHAIN. IF THIS FORM IS NOT FILLED OUT COMPLETELY OR IS INCORRECT, TURNAROUND TIME WILL NOT START UNTIL ALL QUESTIONS ARE ANSWERED.

PLEASE BE CAREFUL NOT TO CONTAMINATE THIS DOCUMENT

39 Spruce St.
East Longmeadow, MA 01028
P: 413-525-2332
F: 413-525-6405
www.contestlabs.com

con-test® ANALYTICAL LABORATORY

Sample Receipt Checklist



CLIENT NAME: MGI RECEIVED BY: SD DATE: 7/8/11

1) Was the chain(s) of custody relinquished and signed? (Yes) No No CoC Included

2) Does the chain agree with the samples? (Yes) No

If not, explain:

3) Are all the samples in good condition? (Yes) No

If not, explain:

4) How were the samples received:

On Ice ☑ Direct from Sampling ☐ Ambient ☐ In Cooler(s) ☑

Were the samples received in Temperature Compliance of (2-6°C)? (Yes) No N/A

Temperature °C by Temp blank _____ Temperature °C by Temp gun 2.8°C

5) Are there Dissolved samples for the lab to filter? Yes (No)

Who was notified _____ Date _____ Time _____

6) Are there any RUSH or SHORT HOLDING TIME samples? Yes (No)

Who was notified _____ Date _____ Time _____

7) Location where samples are stored: 19

Permission to subcontract samples? Yes No

(Walk-in clients only) if not already approved

Client Signature: _____

Containers received at Con-Test

	# of containers		# of containers
1 Liter Amber	15	8 oz amber/clear jar	
500 mL Amber		4 oz amber/clear jar	
250 mL Amber (8oz amber)	30	2 oz amber/clear jar	
1 Liter Plastic		Air Cassette	
500 mL Plastic		Hg/Hopcalite Tube	
250 mL plastic	6	Plastic Bag / Ziploc	
40 mL Vial - type listed below	S.D. 53 56	PM 2.5 / PM 10	
Colisure / bacteria bottle		PUF Cartridge	
Dissolved Oxygen bottle		SOC Kit	
Encore		TO-17 Tubes	
Flashpoint bottle		Non-ConTest Container	
Perchlorate Kit		Other glass jar	
Other		Other	

Laboratory Comments:

40 mL vials: # HCl 12 # Methanol S.D. 5 14

Bisulfate _____ # DI Water 30

Thiosulfate _____ Unpreserved _____

Time and Date Frozen: 07-08-11 17:18 IN

Do all samples have the proper Acid pH? (Yes) No N/A _____

Do all samples have the proper Base pH: Yes No (N/A) _____

CT ETPH DISCRIMINATION CHECK

Date Acquired	7/11/11
Data File Name	A0711044.D
Sample Name	ETPH 1500
Instrument Name	5890DFID

Compound	Ret Time	Target Response	Average Response	*%D +/- 20
c - 9	1.19	392406	403529	-3
c - 10	1.57	399916	403529	-1
c - 12	2.33	409575	403529	1
c - 14	3.01	419977	403529	4
c - 16	3.62	427538	403529	6
c - 18	4.24	430944	403529	7
o-Terphenyl	4.54	461357	403529	
c - 20	4.85	424557	403529	5
c - 22	5.36	407919	403529	1
c - 24	5.80	409852	403529	2
c - 26	6.19	401893	403529	0
c - 28	6.55	393880	403529	-2
c - 30	6.89	389466	403529	-3
c - 32	7.20	386493	403529	-4
c - 34	7.50	381524	403529	-5
c - 36	7.84	376997	403529	-7

* One compound allowed %D </= 50%

Samples

11G0202-04
11G0125-04
11G0202-05
11G0202-15
11G0202-08
11G0202-09

CT ETPH DISCRIMINATION CHECK

Date Acquired	7/11/11
Data File Name	A0711086.D
Sample Name	ETPH 1500
Instrument Name	5890DFID

Compound	Ret Time	Target Response	Average Response	*%D +/- 20
c - 9	1.19	395812	405919	-2
c - 10	1.57	402791	405919	-1
c - 12	2.33	411215	405919	1
c - 14	3.01	421363	405919	4
c - 16	3.62	429486	405919	6
c - 18	4.24	433956	405919	7
o-Terphenyl	4.54	463748	405919	
c - 20	4.85	426634	405919	5
c - 22	5.36	410444	405919	1
c - 24	5.80	412985	405919	2
c - 26	6.19	404032	405919	0
c - 28	6.56	395785	405919	-2
c - 30	6.89	391440	405919	-4
c - 32	7.21	388664	405919	-4
c - 34	7.50	384279	405919	-5
c - 36	7.84	379905	405919	-6

* One compound allowed %D </= 50%

Samples

11G0202-01
11G0202-02
11G0202-12
11G0202-13
11G0202-14
11G0202-10

CT ETPH DISCRIMINATION CHECK

Date Acquired	7/11/11
Data File Name	A0711045.D
Sample Name	ETPH 1500
Instrument Name	5890DFID

Compound	Ret Time	Target Response	Average Response	*%D +/- 20
c - 9	1.00	371021	372952	-1
c - 10	1.36	375729	372952	1
c - 12	2.08	379708	372952	2
c - 14	2.74	385483	372952	3
c - 16	3.33	390583	372952	5
c - 18	3.88	391997	372952	5
o-Terphenyl	4.14	419551	372952	
c - 20	4.49	384452	372952	3
c - 22	5.01	370120	372952	-1
c - 24	5.46	375467	372952	1
c - 26	5.85	370996	372952	-1
c - 28	6.21	368078	372952	-1
c - 30	6.55	364201	372952	-2
c - 32	6.86	360559	372952	-3
c - 34	7.15	355493	372952	-5
c - 36	7.43	350397	372952	-6

* One compound allowed %D </= 50%

Samples

11G0085-01
11G0085-02
11G0085-03
11G0085-04
11G0085-05
11G0202-06
11G0202-07

CT ETPH DISCRIMINATION CHECK

Date Acquired	7/11/11
Data File Name	A0711087.D
Sample Name	ETPH 1500
Instrument Name	5890DFID

Compound	Ret Time	Target Response	Average Response	*%D +/- 20
c - 9	1.00	359050	361432	-1
c - 10	1.36	363567	361432	1
c - 12	2.08	366440	361432	1
c - 14	2.74	372708	361432	3
c - 16	3.33	378044	361432	5
c - 18	3.88	380160	361432	5
o-Terphenyl	4.14	406581	361432	
c - 20	4.49	372972	361432	3
c - 22	5.02	359252	361432	-1
c - 24	5.46	364992	361432	1
c - 26	5.86	360285	361432	0
c - 28	6.21	357156	361432	-1
c - 30	6.55	353320	361432	-2
c - 32	6.86	349557	361432	-3
c - 34	7.15	344704	361432	-5
c - 36	7.43	339276	361432	-6

* One compound allowed %D </= 50%

Samples

11G0202-11
11G0125-01
11G0125-03

CT ETPH DISCRIMINATION CHECK

Date Acquired	7/13/11
Data File Name	A0713007.D
Sample Name	ETPH 1500
Instrument Name	5890DFID

Compound	Ret Time	Target Response	Average Response	*%D +/- 20
c - 9	1.00	378227	390042	-3
c - 10	1.36	383954	390042	-2
c - 12	2.08	391164	390042	0
c - 14	2.73	400235	390042	3
c - 16	3.32	405779	390042	4
c - 18	3.88	408065	390042	5
o-Terphenyl	4.13	458554	390042	
c - 20	4.49	400388	390042	3
c - 22	5.01	386486	390042	-1
c - 24	5.46	393713	390042	1
c - 26	5.85	390484	390042	0
c - 28	6.21	389191	390042	0
c - 30	6.54	386382	390042	-1
c - 32	6.85	383476	390042	-2
c - 34	7.15	379079	390042	-3
c - 36	7.42	374002	390042	-4

* One compound allowed %D </= 50%

Samples

11G0202-16
11G0264-02
11G0264-03
11G0265-04
11G0265-06
11G0265-07
11G0265-05@10X
11G0265-03@100X
11G0264-01@5X
11G0265-01@10X

CT ETPH DISCRIMINATION CHECK

Date Acquired	7/12/11
Data File Name	A0712053.D
Sample Name	ETPH 1500
Instrument Name	5890DFID

Compound	Ret Time	Target Response	Average Response	*%D +/- 20
c - 9	1.00	362040	375881	-4
c - 10	1.36	367705	375881	-2
c - 12	2.08	375260	375881	0
c - 14	2.73	384839	375881	2
c - 16	3.32	391158	375881	4
c - 18	3.88	393744	375881	5
o-Terphenyl	4.13	442617	375881	
c - 20	4.49	387175	375881	3
c - 22	5.01	374161	375881	0
c - 24	5.46	380905	375881	1
c - 26	5.85	377818	375881	1
c - 28	6.21	376014	375881	0
c - 30	6.55	372738	375881	-1
c - 32	6.86	369553	375881	-2
c - 34	7.15	364981	375881	-3
c - 36	7.42	360117	375881	-4

* One compound allowed %D </= 50%

Samples

11G0202-03@10X

CT ETPH DISCRIMINATION CHECK

Date Acquired	7/13/11
Data File Name	A0713055.D
Sample Name	ETPH 1500
Instrument Name	5890DFID

Compound	Ret Time	Target Response	Average Response	*%D +/- 20
c - 9	1.00	355891	363860	-2
c - 10	1.35	361776	363860	-1
c - 12	2.08	366457	363860	1
c - 14	2.73	372438	363860	2
c - 16	3.32	376888	363860	4
c - 18	3.88	378768	363860	4
o-Terphenyl	4.13	426451	363860	
c - 20	4.49	372212	363860	2
c - 22	5.01	359480	363860	-1
c - 24	5.46	366064	363860	1
c - 26	5.85	363937	363860	0
c - 28	6.21	363035	363860	0
c - 30	6.55	360399	363860	-1
c - 32	6.86	357790	363860	-2
c - 34	7.15	353693	363860	-3
c - 36	7.43	349078	363860	-4

* One compound allowed %D </= 50%

Samples

11G0202-17
11G0202-18
11G0124-01
11G0124-02
11G0124-03
11G0124-04
11G0124-05
11G0124-06
11G0124-07
11G0124-08
11G0124-09
11G0125-05
11G0125-06
11G0125-07

CT ETPH DISCRIMINATION CHECK

Date Acquired	7/13/11
Data File Name	A0713054.D
Sample Name	ETPH 1500
Instrument Name	5890DFID

Compound	Ret Time	Target Response	Average Response	*%D +/- 20
c - 9	1.19	365804	385583	-5
c - 10	1.57	374653	385583	-3
c - 12	2.33	382851	385583	-1
c - 14	3.01	389531	385583	1
c - 16	3.62	394296	385583	2
c - 18	4.24	396845	385583	3
o-Terphenyl	4.54	455330	385583	
c - 20	4.85	392483	385583	2
c - 22	5.36	382457	385583	-1
c - 24	5.80	392478	385583	2
c - 26	6.19	392372	385583	2
c - 28	6.55	390614	385583	1
c - 30	6.89	388445	385583	1
c - 32	7.20	385369	385583	0
c - 34	7.50	380357	385583	-1
c - 36	7.84	375186	385583	-3

* One compound allowed %D </= 50%

Samples

11G0202-02RE1
11G0202-04RE1
11G0202-05RE1
11G0202-06RE1
11G0202-07RE1
11G0202-08RE1
11G0202-09RE1
11G0125-02

REASONABLE CONFIDENCE PROTOCOL
LABORATORY ANALYSIS QA/QC CERTIFICATION FORM

Laboratory Name: Con-Test Analytical Laboratory

Client: Maguire Group Inc.

Project Location: Hartford, CT - Brainard Airport

Project Number: 11G0202

Laboratory Sample ID(s):

11G0202-01 thru 11G0202-19

Sample Date(s):

07/07/2011

List RCP Methods Used:

CTDEP ETPH, SW-846 1312, SW-846 6010C, SW-846 6020A, SW-846 7470A, SW-846 7471B, SW-846 8082A, SW-846 8260C, SW-846 8270D

1	For each analytical method referenced in this laboratory report package, were all specified QA/QC performance criteria followed, including the requirement to explain any criteria falling outside of acceptable guidelines, as specified in the CTDEP method-specific Reasonable Confidence Protocol documents?	☑ Yes ☐ No
1A	Were the method specified preservation and holding time requirements met?	☑ Yes ☐ No
1B	VPH and EPH Methods only: Was the VPH and EPH method conducted without significant modifications (see Section 11.3 of respective RCP methods)?	☐ Yes ☐ No ☑ N/A
2	Were all samples received by the laboratory in a condition consistent with that described on the associated chain-of-custody document(s)?	☑ Yes ☐ No
3	Were samples received at an appropriate temperature (< 6 degrees C.)?	☑ Yes ☐ No ☐ N/A
4	Were all QA/QC performance criteria specified in the CTDEP Reasonable Confidence Protocol documents achieved?	☐ Yes ☑ No
5A	Were reporting limits specified or referenced on the chain-of-custody?	☑ Yes ☐ No
5B	Were these reporting limits met?	☐ Yes ☑ No
6	For each analytical method referenced in this laboratory report package, were results reported for all constituents identified in the method-specific analyte lists presented in the Reasonable Confidence Protocol documents?	☐ Yes ☑ No
7	Are project-specific matrix spikes and laboratory duplicates included in this data set?	☑ Yes ☐ No

Notes: For all questions to which the response was "No" (with the exception of question #7), additional information must be provided in an attached narrative. If the answer to question #1, #1A, or #1B is "No", the data package does not meet the requirements for "Reasonable Confidence."
This form may not be altered and all questions must be answered.

I, the undersigned, attest under the pains and penalties of perjury that, to the best of my knowledge and belief and based upon my personal inquiry of those responsible for providing the information contained in this analytical report, such information is accurate and complete.

Authorized Signature:  **Position:** Laboratory Director

Printed Name: Michael A. Erickson **Date:** 07/20/11

Name of Laboratory: Con-Test Analytical Laboratory

This certification form is to be used for RCP methods only.

APPENDIX C
DQA & DUE Worksheets

DATA USABILITY EVALUATION WORKSHEET

Project Name: Task 210 - Brainard Airport Maintenance Facility & ARFF Facility - Hartford, CT

Laboratory: Con-Test Analytical Laboratory

Laboratory Report: 11G0202

Date Samples Collected: July 7, 2011

Describe the intended use of the data: To verify the absence or presence and location of subsurface contamination, and to assess the potential pollutant impacts that may be encountered during construction

Nonconformance DQA Review Elements	Briefly Summarize DQA Nonconformance
Standard RCP Deliverables	
Data Package Inspection	
Reasonable Confidence Evaluation	
Chain of Custody Evaluation	
Sample Result Evaluation	
Sample Preservation & Holding Time Evaluation	
Blank Evaluation	Chloromethane detected at low concentration in field blank sample - compound not detected in any soil or groundwater samples
Laboratory Control Samples	LCS/LCSD recoveries and RPDs show potential high and low biases for VOCs and BNAs in the soil & aqueous samples. Potential bias is outweighed by non-detections (for high bias) or detection limits/detections orders of magnitude less than any applicable RSR criteria.
Surrogates	BNA & ETPH surrogates show potential low bias in soil and groundwater samples. Bias outweighed by detection limits/detections orders of magnitude less than applicable RSR criteria
Site-Specific Matrix Spikes and Matrix Spike Duplicates	ETPH MS/MSD recoveries show potential low bias, but LCS/LCSD recoveries acceptable
Tentatively Identified Compounds	
Other QC Data	Calibration ranges for GP-9 and GP-13 soil samples for BNAs and VOC naphthalene were exceeded. The reported values for several compounds are estimated. Reported values are more than 4X greater than RSR criteria.

DATA USABILITY EVALUATION WORKSHEET

Provide a summary statement describing how the analytical data set relied upon is of adequate quality and of sufficient accuracy, precision, and sensitivity for the intended purpose.

The results will be used to verify the absence or presence and location of subsurface contamination, and to assess the potential pollutant impacts that may be encountered during construction

A data quality assessment and data usability evaluation was performed for the data generated in accordance with the CTDEP's "Laboratory Quality Assurance and Quality Control, Data Quality Assessment and Data Usability Evaluation Guidance Document".

Non-conformances related to LCS/LCSD, MS/MSD, surrogates, field calibration ranges, equipment blanks, CCVs, and ICAL responses do not have significant bearings on the accuracy and usability of the data for its intended purposes. In all cases the non-conformances have no impact to the data usability and is considered of sufficient quality and precision using multiple lines of evidence.

The data indicates that contaminants are present in the soil and groundwater at low to moderate concentrations that exceed applicable RSR criteria. Task 310 Plans and Specifications will be prepared to address the soil and groundwater contamination during the construction phase.

Based on the above findings from the DQA and DUE, the analytical data is of adequate and of sufficient accuracy, precision and sensitivity to identify areas requiring special treatment and/or handling during the construction phase of the project.

RCP DATA QUALITY ASSESSMENT & DATA USABILITY EVALUATION WORKSHEET - SOIL SAMPLES

Brainard Airport Maintenance & AARF Facility - Hartford, CT

Laboratory:	Con-Test Analytical Laboratory
SDG:	11G0202
Date Samples Collected:	July 7, 2011
RCP Certification Form Included:	Yes
Lab Case Narrative Included:	Yes
Project Purpose:	Data will be used to verify the absence or presence and location of subsurface contamination, and to assess the potential pollutant impacts that may be encountered during construction
Notes:	(see notes at end of DQA)

Sample ID	Sample Date	Compound(s)	QC OUTLIER	POTENTIAL BIAS	COMMENTS	PRELIMINARY DUE CONSIDERATIONS/NOTES
BNA Analysis - 8270						
GP-9 1'-3' GP-13 2'-4'	7/7/2011	2,4,6-Tribromophenol, 2-Fluorobiphenyl, 2-Fluorophenol, Nitrobenzene-d5, Phenol-d6, Terphenyl-d4	Surrogate Recoveries	low	All other compound recoveries and RPDs within acceptable criteria	Multiple lines of evidence support data usability
GP-5 1'-3' GP-6 1'-3' GP-7 1'-3' GP-8 1'-3'	7/7/2011	3,4-Methylphenol & 4-Nitrophenol	LCS/LCSD	low	RPDs within acceptable criteria	Multiple lines of evidence support data usability
GP-1 1'-3'	7/7/2011	3,4-Methylphenol, Pentachloronitrobenzene, & Bis(2-chloroisopropyl)ether	LCS/LCSD	high	All compounds are ND	Multiple lines of evidence support data usability
GP-9 1'-3' GP-13 2'-4'	7/7/2011	2-Methylnephthelene, Anthrecene, Benzo(a)anthracene, Benzo(e)pyrene, Benzo(b)fluoranthene, Chrysene, Fluoranthene, Fluorene, Naphthalene, Phenanthrene & Pyrene	Calibration Renge	non-directional	Reported limits for compounds are estimated due to values exceeding calibration range. Several BNAs exceed RSR criteria by order of magnitude.	Multiple lines of evidence support data usability
VOC Analysis - 8260						
GP-1 1'-3' GP-2 1'-3' GP-3 1'-3' GP-4 1'-3' GP-5 1'-3' GP-6 1'-3' GP-7 1'-3' GP-8 1'-3' GP-9 1'-3' GP-10 1'-3' GP-11 1'-3' GP-12 4'-6' GP-14 1'-3' GP-15 1'-3'	7/7/2011	Dichlorodifluoromethene	LCS/LCSD	low	Not a compound of concern and no applicable RSR criteria	Multiple lines of evidence support data usability

RCP DATA QUALITY ASSESSMENT & DATA USABILITY EVALUATION WORKSHEET - SOIL SAMPLES

Brainard Airport Maintenance & AARF Facility - Hartford, CT

Laboratory:	Con-Test Analytical Laboratory
SDG:	11G0202
Date Samples Collected:	July 7, 2011
RCP Certification Form Included:	Yes
Lab Case Narrative Included:	Yes
Project Purpose:	Data will be used to verify the absence or presence and location of subsurface contamination, and to assess the potential pollutant impacts that may be encountered during construction
Notes:	(see notes at end of DQA)

Sample ID	Sample Date	Compound(s)	QC OUTLIER	POTENTIAL BIAS	COMMENTS	PRELIMINARY DUE CONSIDERATIONS/NOTES
VOC Analysis - 8260 (continued)						
GP-1 1'-3'	7/7/2011	2-Butanone, 2-Hexanone, 4-Methyl-2-pentanone, & Tetrahydrofuran	LCS/LCSD	high	All compounds are ND	No impact to data usability
GP-2 1'-3'						
GP-3 1'-3'						
GP-4 1'-3'						
GP-5 1'-3'						
GP-6 1'-3'						
GP-7 1'-3'						
GP-8 1'-3'						
GP-13 2'-4'	7/7/2011	Naphthalene	Calibration Range	non-directional	Reported value is less than 100 X order of magnitude of RSR criteria. Other compounds detected at concentrations exceeding RSR criteria	Multiple lines of evidence support data usability
CT ETPH Analysis						
GP-2 1'-3'	7/7/2011	Extractable petroleum hydrocarbons	MS/MSD	low	Fortified blank within acceptable criteria. ND in sample. Detection limit order of magnitude 10 X less than RSR criteria	Multiple lines of evidence support data usability

Notes:

BNA Analysis Notes - Method 8270

(1) Initial Calibration (ICAL) for Method 8270 did not meet the RCP RPDs for Hexachloroethane, 2,4-Dinitrophenol, Benzo(g,h,i)perylene, & 4,6-Dinitro-2-methylphenol

(2) ICAL for Method 8270 failed to meet the minimum response factors for Pentachloronitrobenzene

(3) Continuing Calibration verification for Method 8270 did not meet the RCP RPDs for 2,4-Dinitrophenol, 2,4-Dimethylphenol, 4,6-Dinitro-2-methylphenol, Bis(2-Chloroisopropyl)ether, & Hexachlorocyclopentadiene

VOC Analysis Notes - Method 8260

(1) ICAL for Method 8260 failed to meet the minimum response factors for 2-Butanone, Acetone & Tetrahydrofuran

(2) CCV for Method 8260 did not meet the RCP RPDs for Dichlorodifluoromethane, 2-Butanone, 2-Hexanone, 4-Methyl-2-pentanone, & Tetrahydrofuran

RCP DATA QUALITY ASSESSMENT & DATA USABILITY EVALUATION WORKSHEET - AQUEOUS SAMPLES

Brainard Airport Maintenance & AARF Facility - Hartford, CT

Laboratory:	Con-Test Analytical Laboratory
SDG:	11G0202
Date Samples Collected:	July 7, 2011
RCP Certification Form Included:	Yes
Lab Case Narrative Included:	Yes
Project Purpose:	Data will be used to verify the absence or presence and location of subsurface contamination, and to assess the potential pollutant impacts that may be encountered during construction
Notes:	(see notes at end of DQA)

Sample ID	Sample Date	Compound(s)	QC OUTLIER	POTENTIAL BIAS	COMMENTS	PRELIMINARY DUE CONSIDERATIONS/NOTES
BNA Analysis - Method 8270						
GP-13 GW FB-1	7/7/2011	2,4,6-Tribromophenol & 2-Fluorophenol	Surrogate Recovery	high	All compounds are ND	No impact to data usability

Notes:

BNA Analysis Notes - Method 8270

(1) Initial Calibration (ICAL) for Method 8270 did not meet the RCP RPDs for 3,4-Methylphenol

(2) ICAL for Method 8270 failed to meet the minimum response factors for Pentachloronitrobenzene

(3) Continuing Calibration (CCV) verification for Method 8270 did not meet the RCP RPDs for 2,4-Dinitrophenol, 2,4-Dimethylphenol, 4,6-Dinitro-2-methylphenol, Bis(2-chloroisopropyl)ether & Hexachlorocyclopentadiene

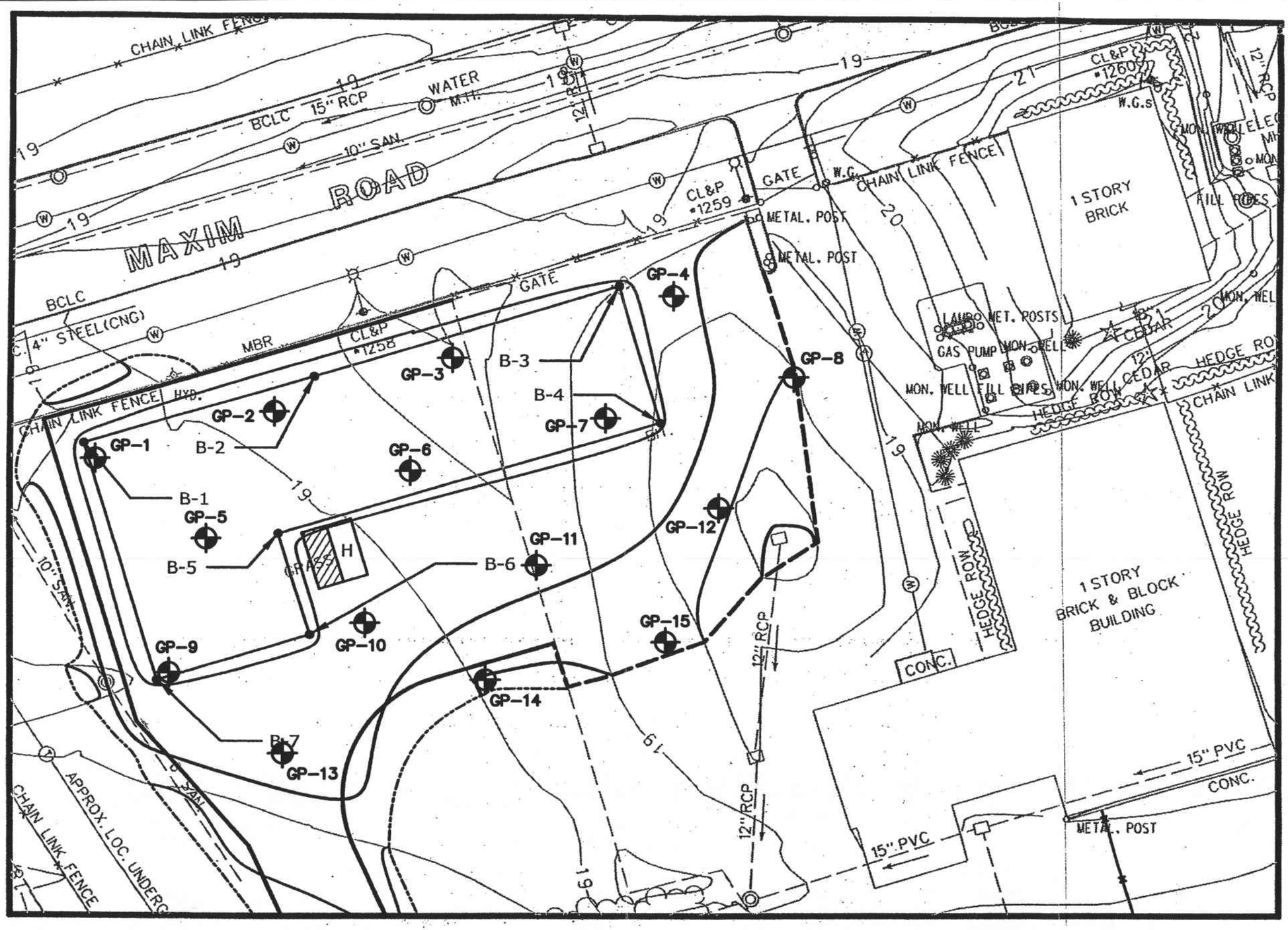

LEGEND

GP-1
GEOPROBE LOCATION

Maguire Group Inc. Architects/Engineers/Planners 2080 Silas Deane Highway Rocky Hill, Connecticut 06067	CONNECTICUT DOT BRAINARD AIRPORT MAINTENANCE AND ARFF FACILITY HARTFORD, CONNECTICUT TASK 210: SUBSURFACE SITE INVESTIGATION PROJECT AREA & SAMPLING LOCATION PLAN	SCALE: N.T.S. DRAWN BY: CAD CHK'D BY: DRS DATE: 01/28/11	PROJ. NO. 19107.02 DWG. NO. FIG. 2 SHEET 1 OF 1

DRAWING FILE: G:_JOBS\19107.02-Brainard_Airport_Maint_ARFF_Fac\ACAD\GEOT\19107-02-bn101.dwg PLOT DATE: Aug 01,2011-3:47PM

STORMWATER POLLUTION PREVENTION PLAN

CT DEEP
General Permit for the Discharge of Stormwater Associated with Industrial Activity

HARTFORD-BRAINARD AIRPORT
HARTFORD COUNTY, CT

Prepared for:
Connecticut Airport Authority
334 Ella Grasso Turnpike, Suite 160
Windsor Locks, CT 06096

Prepared by:
McFarland Johnson
620 Hinesburg Road, Suite 230
South Burlington, VT 05403

DECEMBER 2018

This page intentionally left blank.

The following table has been prepared to provide facility personnel with a reference list of applicable "action-required" General Permit-related requirements described in this SWPPP.

Note: Hartford-Brainard Airport personnel should refer to the applicable section(s) within the SWPPP for the full scope of the SWPPP requirement.

Table 1 Quick Reference Guide

SWPPP Requirements - Quick Reference Guide		
General Permit Requirement	**Frequency**	**Location in Plan**
SWPPP Certification and Plan Review	Upon receipt of SWPPP	Page vii
Professional Engineer Certification	Upon receipt of SWPPP	Page vii
Non-Stormwater Discharges Certification	Upon receipt of SWPPP	Page viii
SWPPP Amendment	Within 120 days (may require recertification by P.E.)	Page vi
Stormwater Pollution Prevention Team	N/A	Section 2.2
Good Housekeeping	Daily	Section 4.1
Spill Prevention and Response Procedures	Event specific	Section 4.12
Semi-Annual Comprehensive Site Inspection	Semi-annually	Section 5.1 and Appendix
Routine Monthly Inspection	Monthly	Section 5.2 and Appendix
Visual Quarterly Monitoring	Quarterly	Section 5.3 and Appendix
Benchmark Monitoring	Varies	Section 5.4 and Appendix
Employee Training	Annually and within 90 days of employment	Section 4.13 and Appendix

CONTENTS

FOREWORD v
SIGNATURES AND CERTIFICATIONS vii
Management Certification vii
Professional Engineer Certification vii
Non-Stormwater Discharges Certification viii
1.0 FACILITY DESCRIPTION AND CONTACT INFORMATION 1
1.1 Facility Information 1
1.2 Contact Information/Responsible Parties 2
2.0 INTRODUCTION 3
2.1 Site Description 3
2.2 Stormwater Pollution Prevention Team 7
2.3 General Permit Conditions 7
2.3.1 Coastal Management Act 7
2.3.2 Aquifer Protection 7
2.3.3 Threatened & Endangered Species 8
2.3.4 Control Measures 8
2.3.5 Maintaining Water Quality 8
2.3.6 Impaired Waters (303(d) and TMDL) 8
2.3.7 Other NPDES Discharges 9
2.3.8 Consistency with Other Plans and Permits 9
2.3.9 Future Construction 9
2.4 Inventory of Exposed and Potentially Exposed Materials 9
3.0 POTENTIAL POLLUTANT SOURCES 10
3.1 Spills and Releases 12
4.0 STORMWATER CONTROL MEASURES 12
4.1 Good Housekeeping 12
4.2 Vehicle and Equipment Washing 12
4.3 Floor Drains 13
4.4 Roof Areas 13
4.5 Minimize Exposure 13
4.6 Sediment and Erosion Control 14
4.7 Management of Runoff 14

4.8 Dust Generation and Vehicle Tracking 16
4.9 Salt Storage 16
4.10 Preventative Maintenance 16
4.11 Sector Specific Stormwater Control Measures 17
4.12 Spill Prevention and Response Procedures 20
4.12.1 Spill Response Procedures 21
4.13 Employee Training 23
5.0 INSPECTION, MONITORING, REPORTING AND RETENTION OF RECORDS 23
5.1 Semi-Annual Comprehensive Site Inspection 24
5.1.1 Scope 24
5.1.2 Semi-Annual Comprehensive Site Inspection Report 24
5.2 Routine Monthly Inspection 25
5.3 Visual Quarterly Monitoring 25
5.4 Benchmark Monitoring 26
5.4.1 Monitoring of Discharges to Impaired Waters 27
5.5 Recordkeeping 28

Tables

Table 1 Quick Reference Guide i
Table 2 . Pollution Prevention Team 7
Table 3 . Inventory of Exposed and Potentially Exposed Materials 10
Table 4 . Potential Pollutants 11
Table 5 . Potential Pollutants 18
Table 6 . Incidental Release Emergency Contacts 22
Table 7 . Uncontrolled Release Emergency Contacts 23
Table 8 . General Monitoring Requirements 26
Table 9 . Airport Storm Water Sampling Results – June 2008 28

Figures

Figure 1 . USGS Location Map 5
Figure 2 . Aerial Map 6
Figure 3: Airport Drainage Map ..... See Figure Appendix

Figures SWF 1.1-1.3: Stormwater Features Map.....See Figure Appendix

Appendices

Appendix A: CT DEEP General Permit for the Discharge of Stormwater Associated with Industrial Activity, Effective Date: October 1, 2016, Expiration Date: September 30, 2018

Appendix B: General Permit Registration Form

Appendix C: Spill Log Form

Appendix D: Employee Training Form

Appendix E: Monitoring Forms

- E-1 Semi-Annual Comprehensive Site Inspection
- E-2 Routine Monthly Inspection Report
- E-3 Visual Quarterly Monitoring Form
- E-4 Stormwater Benchmark Monitoring Forms & Supporting Documentation

Appendix F: Miscellaneous Documentation (i.e. Photographs, Soils Map, BMP Information, Corrective Actions Documentation, Other Supporting Documentation)

FOREWORD

On behalf of the Connecticut Airport Authority (CAA), McFarland-Johnson, Inc. has prepared this Stormwater Pollution Prevention Plan (SWPPP) for the Hartford-Brainard Airport (Airport) in support of a Connecticut Department of Energy and Environmental Protection (CT DEEP) General Permit for Discharge of Stormwater Associated with Industrial Activity (GP-014). The General Permit went into effect on October 1, 2011, was modified in December of 2013 and October 1, 2016, and expires on September 30, 2018. The General Permit is included in **Appendix A**.

Section 402 of the Clean Water Act (CWA) provides that stormwater discharges associated with industrial activity from a point source to waters of the United States are unlawful, unless authorized by a National Pollutant Discharge Elimination System (NPDES) permit. EPA has authorized Connecticut to administer the NPDES permit program. Section 22a-430b of the Connecticut General Statutes (CGS) requires that all discharges to surface waters in the State of Connecticut have permits for discharge.

Stormwater discharges associated with industrial activity are defined in 40 CFR Section 122.26(b)(14)(i) through (ix) and (xi) and include "conveying stormwater and that is directly related to manufacturing, processing or raw materials storage at an industrial plant".

The CT DEEP General Permit requires the preparation of a SWPPP. The industrial SWPPP has three major objectives:

1. To identify and evaluate sources of pollutants associated with industrial activities that may affect the quality of stormwater discharges and authorized non-stormwater discharges from the facility.

2. To identify and implement site-specific Best Management Practices (BMPs) to reduce or prevent pollutants associated with industrial activities in stormwater discharges and authorized non-stormwater discharges.

3. To meet the requirements of Section 5(c) "Stormwater Pollution Prevention Plan" of the General Permit.

The CAA operates facilities that fall under the definition of "industrial activity". Section (2)(8) of the General Permit includes "transportation facilities...vehicle service and storages facilities (including, but not limited to, public works garages) operated by federal, state or municipal government which have vehicle maintenance and repair shops, equipment cleaning, fueling or maintenance operations, road salt storage, or airport deicing operations."

In accordance with Section 3(c) of the General Permit, the registration process was initiated with the filing of a registration form. The General Permit Registration Form submitted in 2011 for the Discharge of Stormwater Associated with Industrial Activity is included in **Appendix B**. The CT DEEP assigned the Airport the following permit identification number: **GS000915**.

The SWPPP is developed in accordance with good engineering practices and identifies potential sources of pollution that may be reasonably expected to affect the quality of stormwater discharges.

This SWPPP establishes the practices that are undertaken to reduce the potential for pollutants to be discharged with stormwater to surface waters of the state and those appropriate to ensure compliance with the permit. The SWPPP covers only those portions of the Airport that are involved in aircraft, vehicle, and equipment maintenance; aircraft, vehicle, and equipment cleaning operations; and deicing/anti-icing operations, if applicable.

Signature and SWPPP Availability

The SWPPP has been certified in accordance with the requirements Section 5(c)(7) of the General Permit (see page vii), and a copy of the SWPPP will be retained at the Hartford-Brainard Airport FBO, Airport Manager's Office, and the CAA administrative offices.

Keeping the SWPPP Current – Amendments

In accordance with Section 5(c)(5) of the General Permit, the SWPPP will be updated whenever there is a change at the site which has an effect on the potential to cause pollution of the surface waters of the state and/or if the SWPPP fails to ensure or adequately protect against pollution of the surface waters of the state. Other reasons for amending the SWPPP are included in Section 5(c)(5) of the General Permit. In accordance with Section 5(c)(5) of the General Permit, amendments must be completed within 120 days.

If significant changes are made to the SWPPP, it must be recertified in accordance with Section 5(c)(5) of the General Permit.

In accordance with the General Permit, the SWPPP and Permit Registration Form will be modified, if necessary, to address future projects prior to their operation.

SIGNATURES AND CERTIFICATIONS

Management Certification

As required by the General Permit, this plan must be signed by a responsible corporate officer of CAA.

"I have personally examined and am familiar with the information submitted in this document and all attachments thereto, and I certify that, based on reasonable investigation, including my inquiry of those individuals responsible for obtaining the information, the submitted information is true, accurate and complete to the best of my knowledge and belief. I understand that a false statement made in the submitted information may be punishable as a criminal offense, in accordance with section 22a-6 of the General Statutes, pursuant to section 53a-157b of the General Statutes, and in accordance with any other applicable statute."

Kevin A. Dillon — Signature

02/04/19 — Date

KEVIN A. DILLON — Printed Name of Permittee

EXECUTIVE DIRECTOR — Title

Professional Engineer Certification

"I certify that I have thoroughly and completely reviewed the Stormwater Pollution Prevention Plan prepared for this site. I further certify, based on such review and site visit by myself or my agent, and on my professional judgment, that the Stormwater Pollution Prevention Plan meets the criteria set forth in the General Permit for the Discharge of Stormwater Associated with Industrial Activity effective on October 1, 2011. I am aware that there are significant penalties for false statements in this certification, including the possibility of fine and imprisonment for knowingly making false statements."

Signature

12/19/18 — Date

Matthew O'Brien — Printed Name of Registered Professional Engineer

29288 — Registration Number



McFarland-Johnson, Inc.
53 Regional Drive
Concord, NH 03301-8500

Non-Stormwater Discharges Certification

"I certify that in my professional judgment, the stormwater discharge from the site consists only of stormwater, or of stormwater combined and wastewater authorized by an effective permit issued under Section 22a-430 or Section 22a-430b of the Connecticut General Statutes, including the provisions of this general permit, or of stormwater combined with any of the following discharges provided they do not contribute to a violation of water quality standards:

- *landscape irrigation or lawn watering;*
- *uncontaminated groundwater discharges such as pumped groundwater, foundation drains, water from crawl space pumps and footing drains;*
- *discharges of uncontaminated air conditioner or refrigeration condensate;*
- *water sprayed for dust control or at a truck load wet-down station;*
- *naturally occurring discharges such as rising groundwaters, uncontaminated groundwater infiltration (as defined at 40 CFR 35.2005(20)), springs, and flows from riparian habitats and wetlands.*

This certification is based on testing and/or evaluation of the stormwater discharge from the site. I further certify that all potential sources of non-stormwater at the site, a description of the results of any test and/or evaluation for the presence of non-stormwater discharges, the evaluation criteria or testing method used, the date of any testing and/or evaluation, and the onsite drainage points that were directly observed during the test have been described in detail in the Stormwater Pollution Prevention Plan prepared for the site. I further certify that no interior building floor drains exist unless such floor drain connection has been approved and permitted by the commissioner or otherwise authorized by a local authority for discharge as domestic sewage to sanitary sewer. I am aware that there may be significant penalties for false statements in this certification, including the possibility of fine and imprisonment for knowingly making false statements."

Signature

12/19/18

Date

Matthew O'Brien

Printed Name of Registered Professional Engineer

29288

Registration Number



McFarland-Johnson, Inc.
53 Regional Drive
Concord, NH 03301-8500

1.0 FACILITY DESCRIPTION AND CONTACT INFORMATION

1.1 FACILITY INFORMATION

Name of Facility: Hartford-Brainard Airport (Airport Identifier KHFD)

Street: 233 Maxim Road

City (Mailing): Hartford City (Physical): Hartford State: CT ZIP Code: 06114

County or Similar Subdivision: Hartford

Permit Tracking Number: GSI000915 (if covered under a previous permit)

Latitude/Longitude (Use **one** of three possible formats, and specify method)

Latitude:	Longitude:
1. 41 º 44 ' 12.20" N (degrees, minutes, seconds)	1. 72 º 38 ' 58.00" W (degrees, minutes, seconds)
2. _ _ º _ _ . _ _ ' N (degrees, minutes, decimal)	2. _ _ º _ _ . _ _ ' W (degrees, minutes, decimal)
3. º N (decimal)	3. º W (decimal)

Method for determining latitude/longitude (check one):

☐ USGS topographic map (specify scale:_____) ☐ EPA Web site ☐ GPS

☒ Other (please specify): FAA Airport Reference Point

Estimated area of industrial activity at site exposed to stormwater: approximately 201 (acres)

Discharge Information

Does this facility discharge stormwater into an MS4? ☒ Yes ☐ No

If yes, name of MS4 operator: Metropolitan District Commission (MDC)

Name(s) of water(s) that receive stormwater from your facility: Connecticut River

Are any of your discharges directly into any segment of an "impaired" water? ☒ Yes ☐ No

If Yes, identify name of the impaired water (and segment, if applicable):

Connecticut River (Segment CT4000-00-03)

Identify the pollutant(s) causing the impairment: Polychlorinated biphenyls (PCBs) and Escherichia coli (E. Coli)

For pollutants identified, which do you have reason to believe will be present in your discharge?

_____

For pollutants identified, which have a completed TMDL? E. Coli Statewide TMDL

Are any of your stormwater discharges subject to effluent guidelines? ☐ Yes ☒ No

If Yes, which guidelines apply? _____

Primary SIC Code or 2-letter Activity Code: 4581

Identify your applicable sector and subsector: Sector G

1.2 CONTACT INFORMATION/RESPONSIBLE PARTIES

Facility Owner/Operator (s):

Name: Connecticut Airport Authority
Contact: Sally Snyder, Manager of Environmental Compliance Programs
Address: 334 Ella Grasso Turnpike, Suite 160
City, State, Zip Code: Windsor Locks, CT 06096
Office Number: (860) 254-5634
Mobile number: (860) 883-5532
Email address: ssnyder@ctAirports.org

SWPPP Contact:

Name: Connecticut Airport Authority
Contact: Matt Kelly, Airport Coordinator
Address: 233 Maxim Road
City, State, Zip Code: Hartford, CT 06114
Office Number: (203) 264-8010
Mobile number: (860) 818-5848
Email address: mkelly@ctairports.org

2.0 INTRODUCTION

The Airport is a public use facility, owned and operated by the CAA. The Airport is located in the city of Hartford, Hartford County, Connecticut. The Airport operates under a CT DEEP General Permit for the Discharge of Stormwater Associated with Industrial Activity in accordance with Section 22a-430b of the Connecticut General Statutes (CGS). The CT DEEP assigned the Airport a permit identification number **GS00915** (see the CT DEEP Registration Form in **Appendix B**).

The industrial activities at the Airport include airport activities which fall under the Standard Industrial Classification (SIC) code 4581 and is defined in the General Permit as the following:

Sector G – Transportation and Public Works – Small Airports

For purposes of this document, "facility" refers to the Airport and appurtenant facilities, including tenants and the Fixed Base Operator (FBO) whose operations result in stormwater discharges associated with industrial activities. The facility does not include areas where there are no industrial activities associated with the Airport.

The Airport is a commercial service non-primary airport with general aviation (GA) facilities. The SWPPP only addresses existing conditions and Airport improvements completed as of the date of the SWPPP.

2.1 SITE DESCRIPTION

The Airport is located along the Connecticut River in the southeastern portion of the city of Hartford. East Hartford is located east of the Connecticut River and the town of Wethersfield is located to the south of the Airport property. Airport property abuts the Clark Dike, which separates the Airport from the Connecticut River to the east, Maxim Road to the north, Lindbergh Drive to the west, and the MDC Water Pollution Control Plant operations to the south. Land uses located around the Airport include, industrial and commercial to the north and west and open space to the east and south. No residential areas are located within the immediate vicinity of the Airport. The nearest residentially zoned area within the city of Hartford is located approximately 1.5 miles northwest of the Airport, between Interstate 91 and Colt Park. The Airport and surrounding area is depicted on a USGS Location Map, **Figure 1** and Aerial Map, **Figure 2**.

The Airport contains two asphalt runways, designated Runway 2-20 and Runway 11-29, a turf runway, referred to as Runway NE/SW, and two helipads, H1 and H2. Runway 2-20 is the primary runway and measures 4,417 feet long by 150 feet wide. Runway 11-29 is 2,314 feet long by 71 feet wide. The turf runway is 2,309 feet by 150 feet and closed during the winter months. The Midfield Helipad, H1, located near Taxiway D, is 44 feet by 44 feet. Two helicopter parking spaces are located next to the helipad. The North Helipad, H2, located near the Runway 20 end, is 70 feet by 77 feet. The Airport has a system of eight taxiways, with designations "A" through "D", "H", "J", "V", "W", providing access for the tenants and aircraft storage facilities to the runways. Both runways are served by full length, parallel taxiways, ranging from 25 to 50 feet wide, on the west side of the airfield. Aircraft aprons/ramps consist of four main aircraft parking areas, South Ramp, Midfield Ramp, FBO Ramp, and North Ramp.

The Airport contains a terminal building, five conventional hangars for private and FBO operations, five T-hangars, Air Traffic Control Tower (ATCT), office buildings, CAA maintenance facility, Airport Rescue and Fire Fighting building (ARFF), and Aviation School. CAA owns all of the property and buildings, and leases them to tenants.

Tenants located on Airport property include Hartford Jet Center (FBO), Connecticut Aerotech School, ATP Flight School, CT State Police, CT T-Hangars, Excel Avionics, Hartford T-Hangars, Premier Flight Center, Total Aircraft Repair, VIP Avionics, CT Wing Civil Air Patrol, The Flying Monkey Grill & Bar.

According to the Airport Master Plan Update (MPU), dated April 2015, the airfield is serviced by all essential utilities; water, sanitary, electric, natural gas, and telecommunication lines are connected to the Terminal Building and all other major facilities/businesses on the Airport. Currently, the sewer and stormwater lines are combined within the city of Hartford.

The Airport is divided into four drainage areas with Discharges A through D (see **Figure 3**). Drainage areas A and B discharge to the Connecticut River. Drainage areas C and D discharge to an MS4 operated by the MDC. The Airport stormwater management system and drainage areas will be discussed further in Section 4.7.

Security fencing at the Airport provides coverage along the Airport's landside but does not cover the eastern boundary along the Clark Dike. Entry to airside facilities are controlled and restricted to authorized individuals only.

The Airport Drainage Map provided as **Figure 3** presents the locations of Airport facilities, stormwater features and impervious areas on the site.

Figure 1: USGS Location Map

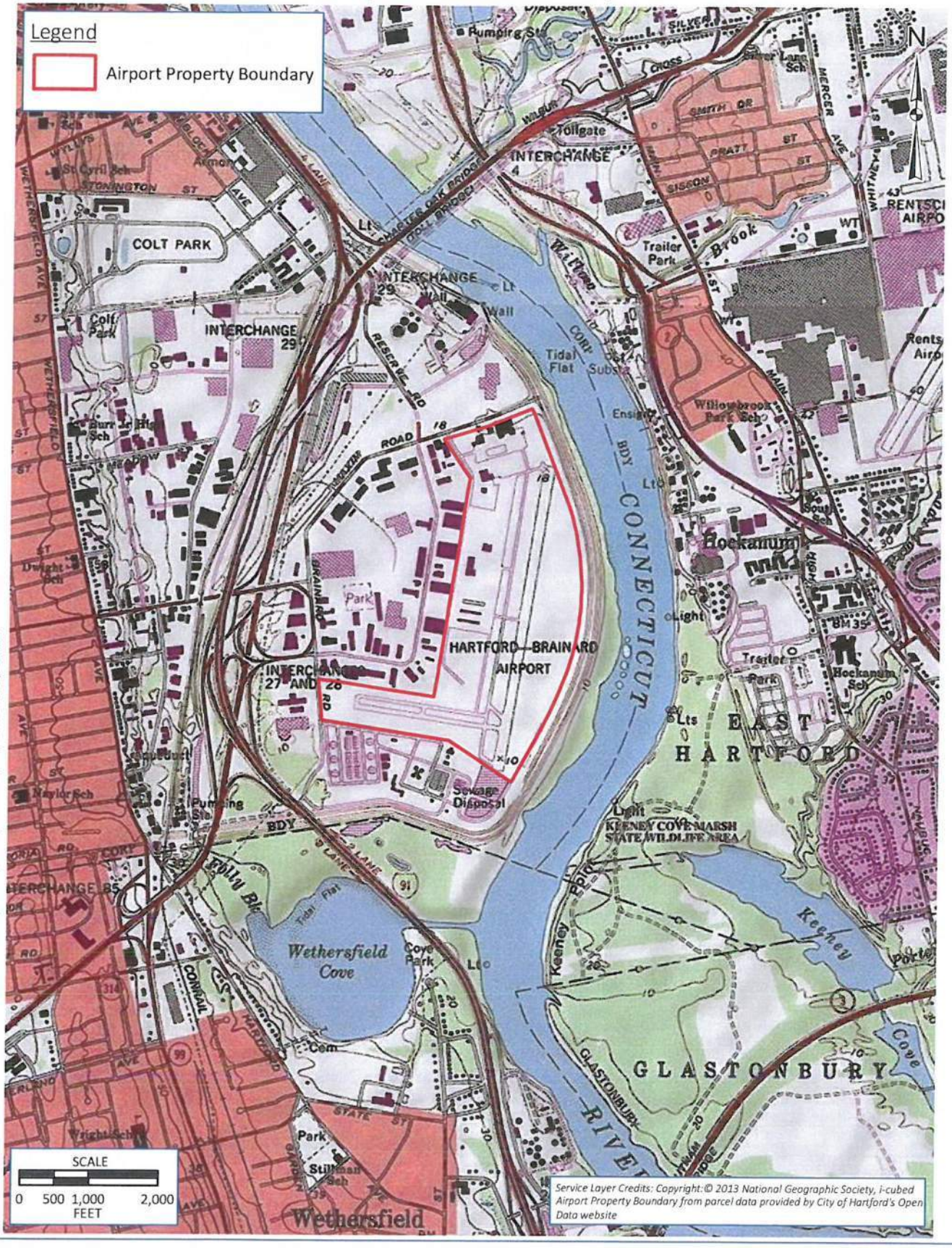

Document Path: K:\CAA\T-18137.02 CAA-SWPPP Updates\Draw\Brainard\GIS\HartfordTopo.mxd

Figure 2: Aerial Map



Document Path: K:\CAA\T-18137.02 CAA-SWPPP Updates\Draw\Brainard\GIS\Hartford Aerial.mxd

2.2 STORMWATER POLLUTION PREVENTION TEAM

The following individuals are members of the Pollution Prevention Team (PPT) and are responsible for implementing the SWPPP and assisting in the implementation, maintenance, and development of revisions to the SWPPP as well as maintaining control measures and taking corrective actions where required.

Table 2. Pollution Prevention Team

Team Member(s)/Title	Telephone	Responsibility
Program Coordinator CAA, Division of Environmental Compliance	(860) 254-5634	Coordinate development, implementation, and revision of SWPPP.
Team Leader / Airport Coordinator or Designee	(203) 264-8010 (860) 818-5848	Inspections and implementation, annual employee training program, oversee good housekeeping practices and preventative maintenance activities onsite.
Team Members: Airport Fire Captain Airport Maintenance Crew	(860) 779-4900 (860) 625-1198	Assist with the SWPPP responsibilities as designated by Airport Coordinator. Spill prevention and response, scheduling of inspections and maintenance of records. Isolation, containment, and cleanup procedures.

Source: CAA.

2.3 GENERAL PERMIT CONDITIONS

The General Permit includes conditions and requirements set forth in the following sections.

2.3.1 Coastal Management Act

In accordance with the General Permit, industrial activities must not cause adverse impacts to coastal resources as defined in section 22a-93(15) of the CGS. The Airport is not located within a coastal boundary.

2.3.2 Aquifer Protection

In accordance with Appendix C of the General Permit, when considering stormwater infiltration practices, the SWPPP should consider measures to reduce or mitigate potential impacts to both groundwater (aquifers) and surface waters. According to the CT DEEP Aquifer Protection Areas (APA) Map dated September 6, 2017, the Airport is not located within a Level A or B APA and therefore, the Airport is not required to implement additional stormwater control measures.

2.3.3 Threatened & Endangered Species

The CT DEEP Natural Diversity Data Base Areas Map, dated December 2017, was reviewed to determine the presence of state and federal listed species and significant natural communities on or in the vicinity of the Airport. The map indicated that the Airport is located within an area identified as habitat for endangered, threatened or special concern species (see **Appendix F**).

The United States Fish & Wildlife Service (USFWS) Information for Planning and Conservation (IPaC) Online Screening Tool was referenced on January 11, 2018 to obtain information on species listed on the federal Endangered Species Act. An IPaC Official Species List report generated for this project did not identify any federally-listed threatened or endangered species or critical habitat. However, IPaC identified 26 migratory bird species, including the bald eagle (*Haliaeetus leucocephalus*) with distributional ranges that included the project area. A copy of the IPaC reports are provided in **Appendix F**.

2.3.4 Control Measures

In accordance with Section 5(b) of the General Permit, the Airport must implement Best Management Practices (BMP) to minimize and/or eliminate pollutant discharges to the extent achievable using control measures that are technologically available and economically practicable and achievable in light of best industry practice. In addition, the CAA and/or tenants must minimize and/or eliminate the exposure of manufacturing, processing, and material storage areas (including loading and unloading, storage, disposal, cleaning, maintenance, and fueling operations) to rain, snow, snowmelt and runoff. Control measures are described in Section 4.0 of the SWPPP.

2.3.5 Maintaining Water Quality

In accordance with Section 5(a) of the General Permit, the authorized industrial activities must be conducted in accordance with the following conditions:

- *The stormwater discharge shall not cause or contribute to an exceedance of the applicable Water Quality Standards in the receiving water;*
- *There shall be no distinctly visible floating scum, oil or other matter contained in the stormwater discharge; and*
- *The discharge shall not result in pollution due to acute or chronic toxicity to aquatic and marine life, impair the biological integrity of aquatic or marine ecosystems, or result in an unacceptable risk to human health.*

2.3.6 Impaired Waters (303(d) and TMDL)

A majority of the stormwater runoff at the Airport discharges to the Connecticut River, listed as an impaired water in the CT 2016 303(d) List. The Airport discharges stormwater to a segment of the river listed as being impaired for "fish consumption" by PCBs and for "recreation" by E. Coli. Potential sources for PCB impairment includes industrial discharges, municipal discharges, landfills, illicit discharges, remediation sites, and groundwater impacts. Potential sources for E. Coli impairment include stormwater, illicit discharges, combined sewer overflows, insufficient on-site treatment/ septic systems, and agricultural activities.

In addition, a Statewide Total Maximum Daily Load Analysis for Bacteria Impaired Waters (TMDL) document, dated September 19, 2012, includes this segment of the Connecticut River.

The official listing of 303(d) Impaired Waters can be found at the following website:

https://www.epa.gov/tmdl/region-1-impaired-waters-and-303d-lists-state#iw-ct

2.3.7 Other NPDES Discharges

The Airport does not currently have any discharges that would require coverage by other NPDES permits (e.g. sanitary wastewater).

2.3.8 Consistency with Other Plans and Permits

The Airport has a Spill Prevention, Control, and Countermeasure Plan (SPCC Plan) prepared pursuant to the U.S. Environmental Protection Agency's (USEPA) Oil Pollution Prevention Regulations (40 CFR Part 112).

The CAA maintenance facility floor drain discharge to the sanitary sewer is authorized by a CT General Permit for the Discharge of Vehicle Maintenance Wastewater (Permit ID #GVM000042) and a General Permit to Limit Potential to Emit from Major Stationary Sources of Air Pollution (Permit ID #075-0308-GPEE).

No other plans or permits are applicable to this SWPPP.

2.3.9 Future Construction

In accordance with Section 5(c)(2)(I) of the General Permit, any activity that disturbs greater than one acre shall be conducted in accordance with the General Permit for the Discharge of Stormwater and Dewatering Wastewaters from Construction Activities. All construction regardless of size, shall comply with the current Connecticut Guidelines for Soil Erosion and Sediment Control during construction and the current Connecticut Stormwater Quality Manual for the design and implementation of post-construction stormwater management measures.

Wherever possible, the use of copper or galvanized roofing or building materials for any new construction where these materials will be exposed to storm water shall be avoided.

Additionally, in accordance with Section 5(b)(9)(C) of the General Permit, for all industrial activities initiated after July 15, 2003, loading docks shall be protected by a permanent roof or other structure that protects the loading dock from direct rainfall. Stormwater collection and drainage facilities adjacent to the loading dock shall be designed and maintained in a way that prevents any materials spilled or released at the loading dock from discharging into the storm sewer.

2.4 INVENTORY OF EXPOSED AND POTENTIALLY EXPOSED MATERIALS

The following **Table 3** is a list of the types of non-gaseous materials that have been handled, treated, stored or disposed in a manner to allow exposure to stormwater between the time of

three years prior to the date of the issuance of the General Permit and the present, in accordance with Section 5(c)(2)(D)(ii) of the General Permit.

Table 3. Inventory of Exposed and Potentially Exposed Materials

Activity/Exposed Material	Location	Associated Outfall	Cause of Potential Exposure
Heating Fuel	UST (outdoor) State Police	Discharge D	Spill during dispensing
Floor Drain Discharge	Oil/Water Separators & Holding Tanks	Discharges A & B	Spill while pumping out tank
Vehicle/Equipment Fueling Area	Gasoline/Diesel USTs and Dispenser Island – Maintenance Facility (outdoor)	Discharge A	Spill during dispensing
Vehicle/Equipment Fueling Area	Gasoline/Diesel ASTs, – State Police (outdoor)	Discharge D	Spill during dispensing
Aviation Fueling Area	Jet A/Avgas ASTs & Fueling Island – Fuel Farm (outdoor)	Discharge D	Spill during dispensing
Mobile Fueling	Jet A/Avgas Mobile Fuel Trucks (outdoor)	Discharges A & D	Spill during dispensing
General Refuse	Dumpsters (outdoor)	Discharges A, C & D	emptying dumpster
Empty Motor Oil Containers	Lined Dumpster (outdoor)	Discharge D	emptying dumpster
Aircraft Storage	Aprons	Discharges A, C, & D	Uncovered outdoor parking
Vehicle/Equipment Storage	Maintenance Facility (indoor/outdoor) & State Police Storage Area (outdoor)	Discharge D	Uncovered outdoor parking
Material Storage (Waste Oil, Antifreeze)	Maintenance Facility & Hangars (indoor)	Discharges A, B, C & D	Spill while pumping out
Aircraft Deicing Material Storage	FBO Hangars (indoor & outdoor)	Discharges A & D	N/A
RW/TW Deicing Material Storage	Salt Shed (indoor)	Discharge D	During loading/unloading
Deicing Material Application Areas	N/A	N/A	N/A

Source: McFarland Johnson.

3.0 POTENTIAL POLLUTANT SOURCES

Potential pollutant sources are associated with aircraft, vehicle/equipment maintenance, aircraft and vehicle/equipment fueling, vehicle/equipment and material storage areas, and aircraft,

vehicle/equipment cleaning. Industrial activity areas are shown on the Airport Drainage Map (Figure 3).

The Airport's stormwater management system, consisting of swales, oil/water separators, and closed stormwater drainage system, capture stormwater runoff and promote settling of suspended solids. In the event of a major spill, the stormwater management system would minimize the potential pollutants from flowing to surface waters. The stormwater management system will be discussed in more detail in Section 4.7.

The potential pollutants present in the Airport drainage areas and their sources include:

Table 4. Potential Pollutants

Industrial Activities	Pollutant Source	Potential Pollutants
Fueling	Spills and leaks during fuel transfer, "topping off" tanks, runoff from fueling areas, leaking storage tanks	AVGAS Fuel, Heating Fuel, Oil, other Petroleum Hydrocarbons (TPH), Metals
Aircraft Deicing/Anti-icing Operations	Runoff of spent deicing fluids	Biochemical Oxygen Demand (BOD), Glycol compounds
Pavement Deicing/Anti-icing Operations	Runoff of spent deicing fluids	BOD, Nitrogen, Ammonia, Sodium Formate/Acetate Blend (airside), Sand
Vehicle/Equipment, Maintenance, Storage and Cleaning Areas	Spills and leaks during maintenance, disposal of waste parts and spent washwater	Gasoline, Oil, other TPH, Metals
Aircraft Washing	Spent washwater	TPH, Suspended Solids, Metals
Material Handling/Storage Areas	Leaks or spills due to faulty container integrity, disposal of waste products, runoff from outdoor areas	Suspended Solids, Oil & Grease, Metals, Chemical Oxygen Demand (COD), Biochemical Oxygen Demand, Solvents, Deicing material (e.g. sand, salt, ice melt)
Aircraft Maintenance and Storage	Spills and leaks during maintenance, disposal of waste parts	Diesel, Gasoline, Oil, other TPH, Metals
Onsite Waste Disposal Practices	Spills and leaks during removal	Trash, Oil

Source: McFarland Johnson.

Measures to prevent contamination from these potential pollutant sources are addressed in Section 4.0.

3.1 SPILLS AND RELEASES

In accordance with Section 5(c)(2)(D)(iv) of the General Permit, a worksheet listing spills and leaks of five gallons or more of petroleum products, or of toxic or hazardous substances which could affect stormwater that occurred at the facility after the date of three years prior to the effective date of the SWPPP is provided in **Appendix C**.

4.0 STORMWATER CONTROL MEASURES

This section identifies and summarizes BMPs considered in the development and implementation of this SWPPP to minimize the discharge of pollutants from the Airport as discussed in Section 5(b) of the General Permit. The sector specific requirements for control measures relative to industrial activities at a facility with Sector G is covered in Section 4.11 of this SWPPP.

The Airport does not dictate storage requirements to tenants nor are the tenants obligated to disclose storage locations. On an annual basis, the Airport Manager requests that all tenants provide an update to help ensure accurate information regarding all product storage on site.

4.1 GOOD HOUSEKEEPING

Housekeeping includes the maintenance of areas which could contribute pollutants to stormwater discharges. Good housekeeping consists of maintaining a safe, orderly and clean work environment.

In general, the following measures will be used to prevent or minimize contamination of stormwater runoff at the facility:

- Sweeping of runway/apron areas on an as needed basis to remove foreign objects and debris
- Sweeping asphalt/concrete areas on an as needed basis to remove sand and control dust
- Maintain an organized inventory of materials
- Use drip pans when changing fluids
- Removal of waste materials
- Management of garbage and waste
- Routine inspections of vehicles/equipment, drums, tanks and containers for leaks and structural condition
- Prompt cleanup of any petroleum or other liquid spills

4.2 VEHICLE AND EQUIPMENT WASHING

Washwaters from aircraft, vehicle, and equipment cleaning are considered a non-stormwater discharge. In accordance with Section 5(b)(2) of the General Permit, washing or rinsing of equipment, buildings, or vehicles must discharge to sanitary sewer, to a holding tank to be hauled off-site, or through another permitted method.

Cleaning of aircraft is conducted in hangars equipped with floor drains that discharge to oil/water separators and the sanitary sewer. Additionally, cleaning of vehicles and equipment is conducted in the CAA maintenance facility, which is equipped with floor drains that discharge to an oil/water separator and the sanitary sewer.

4.3 FLOOR DRAINS

In accordance with Section 5(b)(3) of the General Permit, all floor drains must be sealed, authorized by a local authority to discharge to sanitary sewer, or are allowable if considered a Non-Stormwater Discharges as discussed in the Signatures and Certifications section of this SWPPP.

Floor drains are located in most conventional hangars and CAA's maintenance facility. Floor drains discharge to oil/water separators and the sanitary sewer.

4.4 ROOF AREAS

In accordance with Section 5(b)(4) of the General Permit, roof areas that are subject to drippage, dust or particulates from exhausts or vents or other sources of pollution must be inspected to determine if any potential sources of stormwater pollution are present. If so, the permittee must minimize such sources or potential sources of pollution.

The restaurant located on Airport property has the potential to discharge oil and grease in particulates from the exhaust. The restaurant exhaust should be equipped with a grease catcher or similar and maintained to prevent potential pollutant runoff into the stormwater management system.

4.5 MINIMIZE EXPOSURE

In accordance with Section 5(b)(5) of the General Permit, the following BMPs are implemented to minimize the exposure of industrial activities to rain, snow, snowmelt, and runoff:

- Fluid containers with valves shall be maintained in a closed and locked position;
- Drums containing liquids, especially oil and lubricants, stored indoors; shall be stored in overpack containers or spill pallets; or in similar containment devices;
- Leaky or leak-prone vehicles/aircraft/equipment awaiting maintenance shall be stored indoors, if possible. Drip pans or equivalent measures shall be placed under any leaking piece of aircraft, vehicle, or equipment until the leak is repaired. Drip pans shall be inspected for leaks and potential overflow and all liquids will be properly disposed of at a permitted facility;
- All ASTs associated with industrial activities with the potential to impact surface waters have secondary containment;
- Loading/unloading areas associated with the AVGAS AST have secondary containment;
- Spill cleanup kits will be located, if not already, near fueling areas and maintenance areas; and
- Vehicle and equipment cleaning are not conducted outside.

4.6 SEDIMENT AND EROSION CONTROL

The principal potential source for soil erosion can occur during ground disturbance, and maintenance and construction activities. Normally the Airport contains few, if any, exposed areas that would be subject to erosion and/or sediment runoff. The dominant soil type on the property where industrial activities are located are Udorthents - Urban land complex, which has a low runoff potential and high infiltration rates. A Natural Resources Conservation Service Web Soil Survey map illustrating soils on the Airport property is included in **Appendix F**.

Discharge of stormwater and dewatering wastewaters to surface waters from construction with soil disturbance of one or more acres must obtain coverage under the CT DEEP General Permit for the Discharge of Stormwater and Dewatering Wastewaters Associated with Construction Activities. Erosion and sediment controls for future construction projects will be implemented in accordance with the current Connecticut Guidelines for Soil Erosion and Sediment Control and the current Connecticut Stormwater Quality Manual. Preparation and submittal of a permit registration form is also required.

The following BMPs are incorporated at the Airport to stabilize exposed areas and contain runoff to minimize onsite erosion and potential off-site discharges of sediment:

A. Non-Structural BMPs

- Conduct routine inspections of areas susceptible to erosion and properly maintain all erosion and sedimentation control practices.
- Prior to grading or clearing, stabilize steep slopes, areas adjacent to waters of the United States, and the site perimeter to prevent erosion and sediment transport into receiving waters and onto adjacent properties and roadways.
- Prior to grading or clearing, provide and maintain designated, stabilized site access for vehicle entry/egress or otherwise prevent vehicle trackout of sediments.
- Minimize site disturbance and vegetation clearing.
- Preserve vegetated buffer areas adjacent to waters of the United States and on steep slopes.
- Upon completion of grading or clearing, thoroughly sweep sediment from paved areas (either manually or using a mechanized street sweeper, vacuum preferable).

B. Structural BMPs

- Reduce runoff velocities, both on slopes and at discharge points, to prevent erosion.
- Vegetated and riprap swales are in place to intercept sediment-laden runoff and facilitate settling or filtering of sediments.
- Drainage swales have flow velocity dissipation devices at the outfalls.

4.7 MANAGEMENT OF RUNOFF

The Airport is equipped with stormwater management practices, which direct stormwater runoff to the Connecticut River or MDC operated stormwater drainage system. Due to the Airport's location along the Connecticut River, the stormwater drainage system is influenced by tidal

fluctuations and often becomes flooded during rain events. Drainage areas and stormwater monitoring points are shown on the Airport Drainage Map, **Figure 3**.

In order to minimize pollutants in stormwater discharges, runoff management measures at the Airport consist of swales, stormwater piping, catch basins, and oil/water separators to capture sediment and pollutants, reduce runoff and prevent or minimize pollutant runoff from entering waters of the United States.

1. Drainage Area A

Drainage Area A, approximately 25.9 acres in size, generally slopes in an easterly direction. The majority of stormwater in the drainage area flows overland from the northern portion of Runway 2-20, associated taxiways and maintained airfield areas, the aircraft tie-down areas west of Runway 2-20, a portion of the FBO hangar (H1), and the restaurant. The drainage area includes run-on from off-site stormwater from the US Postal Service building and parking area located west of the Airport. Stormwater flows into an existing closed stormwater management system that flows east and discharges to the Connecticut River. The stormwater discharge point for Drainage Area A is located at the outlet to the river. The stormwater discharge point is also considered the representative drainage area, identified as sampling point (DSN-001).

2. Drainage Area B

Drainage Area B is approximately 127.1 acres and includes the southern portion of Runway 2-20, the eastern half of Runway 11-29, associated taxiways and maintained airfield area, helipads, and T-hangars. Stormwater in the drainage area flows overland into an existing closed stormwater management system that flows south and discharges to the Connecticut River near the southeastern corner of the Airport property. The stormwater discharge point for Drainage Area B is located at the outlet to the river.

3. Drainage Area C

Drainage Area C is approximately 65.7 acres and includes the western end of Runway 11-29, associated airport taxiways and maintained airfield, aircraft tie-down areas, and airport buildings, such as the control tower, conventional hangars, and T-hangars. The majority of stormwater in the drainage area flows overland into an existing closed stormwater management system, which is connected to the MDC operated storm sewer. The drainage area includes stormwater runoff from off-airport property west of the Airport. The off-site stormwater run-on land use consists of Murphy Road and commercial and industrial businesses located on the east side of Murphy Road. The stormwater discharge point for Drainage Area C is located at the outlet to the MDC system south of Runway 11 end along the access road to the MDC Water Pollution Control Plant.

4. Drainage Area D

Drainage Area D covers approximately 27.8 acres of the northern portion of the airport. Drainage Area D includes CAA maintenance facility buildings, the CT State Police facility, FBO fuel farm, FBO hangar (H1), aircraft tie-down areas, and other various airport buildings. Drainage Area D also

includes stormwater runoff from off-airport property. The drainage area includes stormwater run-on from public utility and commercial land uses located between Murphy Road and Lindbergh Drive. Stormwater flows overland into an existing closed stormwater management system that connects to the MDC operated storm sewer on Maxim Road. The stormwater discharge point for Drainage Area D is located at the outlet to the MDC system on Maxim Road. The stormwater discharge point for Drainage Area D is also considered the representative drainage area, identified as sampling point (DSN-002).

4.8 DUST GENERATION AND VEHICLE TRACKING

The Airport does not normally generate dust, nor does off-site tracking of raw, final, or waste materials occur. Sweeping is performed on an as needed basis to remove sand used for deicing. Other potential dust and/or off-site tracking of raw, final, or waste materials would be associated with Airport construction projects and would be covered by a CT DEEP General Permit for the Discharge of Stormwater and Dewatering Wastewaters from Construction Activities and/or BMPs, such as, regular sweeping and construction entrances.

4.9 SALT STORAGE

CAA or its tenants do not store salt on site.

4.10 PREVENTATIVE MAINTENANCE

CAA and tenants will regularly inspect, test, maintain, and repair all industrial equipment and systems to prevent leaks, spills, and other releases of pollutants in stormwater discharges. All areas to be inspected for preventative maintenance are included in the Routine Inspections as discussed in Section 5.2 of this SWPPP.

Maintenance of BMPs identified in this SWPPP must be maintained in effective operating condition. If inspections indicate that control measures need to be replaced or repaired, the necessary repairs or modifications must be made as expeditiously as practicable.

BMPs will be maintained in accordance with the standards and specifications for each specific control measure. Specifically, the minimum maintenance requirements for typical BMPs are as follows:

- Catch Basins – Inspect to ensure catch basins are operating efficiently. Remove sediment when 60% of the sump depth has been filled or sediment is within 6 inches of the bottom of the outlet pipe.
- Grass/Rock Lined Swales – Remove sediment and debris from swales. Mow vegetated swales and remove woody vegetation. Repair dislodged or unstable rock. Stabilize eroded or undercut areas.
- Oil/Water Separators – Inspect area served by oil/water separator for spills or leaks. Clean according to manufacturer's recommendations or when sludge accumulates to 20 percent

of the distance between the separator base and static liquid level. Cleaning should be conducted by a certified waste hauler and disposed of in accordance with state regulations.

- Outfalls – Outfalls should be inspected for debris inhibiting the flow of water and debris should be removed immediately. Riprap outlets should be inspected for evidence of scour beneath the riprap or for dislodged stones; repairs should be made immediately.

In addition to the above, preventative maintenance will include the visual inspection and/or testing of onsite equipment and systems to identify conditions that could cause breakdowns or failures resulting in discharges of pollutants to surface waters; and the appropriate maintenance of such equipment and systems.

4.11 SECTOR SPECIFIC STORMWATER CONTROL MEASURES

The control measures discussed in this section will be implemented to address sector-specific requirements to prevent or minimize the contamination of stormwater associated with industrial activities at the Airport.

Aircraft, Ground Vehicle and Equipment Storage

Aircraft at the Airport are stored on the aprons or in hangars. CAA ground vehicles or equipment are stored in the maintenance facility and surrounding paved parking area, and in the vicinity of the salt shed located on the northern portion of the Airport property. In addition, CT State Police store vehicle/equipment in the outdoor storage yard located on the northeastern portion of the Airport property. Additional CAA snow removal equipment is stored in the former Firehouse building, located south of the FBO hangars. Miscellaneous CAA equipment/vehicles are stored in a parking area north of the Northwest Ramp. Mobile fuel trucks are stored on the GA Ramp near the FBO Hangar (H1).

The following BMPs are implemented to prevent or minimize contamination from aircraft, vehicle and equipment storage areas:

- Leaky or leak-prone vehicle/aircraft/equipment awaiting maintenance will be stored indoors, if possible. If the vehicle/aircraft/equipment cannot be moved indoors, measures will be taken to minimize stormwater runoff to nearby drainage structures.
- Dry cleanup methods are used for spills and leaks.
- Installation of berms/dikes around storage areas, if possible.
- Drip pans are used for the collection of vehicle and equipment leaks.

Fueling Areas

The greatest concern with aircraft fueling is the potential for spills migrating to the stormwater drainage system and discharging to surface waters of the state. Spills usually originate from topping-off or overfilling of aircraft. The major constituents of aircraft fuels are petroleum hydrocarbons.

CAA owns the fuel tanks and pumps, which are located on the northwest side of the Airport along Lindberg Drive. However, Hartford Jet Center leases the tanks and provides the fuel services to aircraft. Currently, the FBO and/or tenants store and use petroleum products. Petroleum products consist of the following:

Table 5. Potential Pollutants

Fuel Type	Volume (gallons)	Location	Operator
Jet A Fuel	12,000 AST	Fuel Farm (covered/outdoor)	FBO
Avgas Fuel	12,000 AST	Fuel Farm (covered/outdoor)	FBO
Jet A Fuel	2,200 & 2,600 ASTs	Mobile Fuel Trucks	FBO
Avgas Fuel	2-1,000 ASTs	Mobile Fuel Trucks	FBO
Gasoline	4,000 UST	CAA Maintenance Hangar (outdoor)	CAA
Diesel	4,000 UST	CAA Maintenance Hangar (outdoor)	CAA
Heating Oil	5,000 UST	Firehouse Building (outdoor)	CAA
Diesel	250 AST	Generator (near Aviation School)	CAA
Waste Oil	275 AST	CANG (outdoor)	CANG
Diesel	300 AST	Generator (east of Lindbergh Dr/Maxim Rd intersection)	CAA
Gasoline	6,000 UST	Maintenance Garage (outdoor)	CAA

Source: McFarland Johnson and SPCC Plan.

Spill cleanup of petroleum relative to these tanks is covered in Section 4.12. Loading and Unloading Areas are discussed in the following section.

Aircraft fueling is performed outdoors on the aprons by the FBO. The FBO operates a traditional fuel service to transient aircraft. Aircraft fuels are stored at the fuel farm located north of the FBO hangar (H1), as shown on the Airport Drainage Map, **Figure 3**. CAA owns the fuel tanks and pumps at the fuel farm and the FBO leases the tanks and provides the fuel services to aircraft. The fuel farm ASTs are located in a concrete containment area equipped with an emergency shut-off and

sump pump connected to an oil/water separator. The fuel storage tanks are inspected on a daily basis and maintained to prevent corrosion/rust.

In addition, the FBO operates mobile fuel trucks, consisting of two Jet A, 2,200-gallon and 2,600-gallon, and two Avgas fuel, both 1,000-gallons. The mobile fuel trucks are parked on the apron near the FBO hangar (H1). These vehicles should be monitored daily by trained individuals for leaks. Spill kits are located on the fuel trucks.

Vehicle and equipment fueling is conducted near the CAA maintenance facility. FBO vehicle and equipment fueling, including mobile fuel trucks, is conducted at the fueling area behind the CAA maintenance facility.

Spill cleanup materials should be located near all fueling areas and on mobile fuel trucks for quick spill response. Dry cleanup methods, such as loose absorbent or absorbent pads, are located near the fuel dispensing area and if used are collected and are disposed of properly.

Loading and Unloading Areas

CAA personnel and/or tenants are present to witness AST product deliveries or waste removals. Appropriate facility personnel are present to monitor these activities to ensure that the product transfer is accomplished without a release. If an unattended product delivery occurs, appropriate site personnel will visit the product delivery or waste removal area as soon as possible to check that everything is in order (no evidence of releases or overfills, all caps, and manhole covers are properly returned, etc.).

The maintenance facility fuel dispensing island is a potential pollutant source as a result of possible spills and overfills during fueling operations. The fueling apparatus are inspected regularly in order to comply with state regulations.

The oil/water separator and/or holding tanks are a potential pollutant source as a result of possible spills while pumping out the tanks. Oil/water separators and holding tanks are inspected regularly in order to comply with state regulations.

The loading/unloading operations for mobile fuel trucks has the potential to be a pollutant source as a result of possible spills and overfills. The transfer of fuel to mobile fuel trucks is conducted on an impervious pad.

Spill cleanup materials should be readily available in loading/unloading areas. If feasible, spill and overflow practices (e.g., drip pans, drip diapers, and/or other containment devices) will be placed beneath fuel oil connectors to contain potential spillage during deliveries or from leaks at the connectors.

CAA personnel and appropriate tenants are trained to clean up any spills using dry methods.

Aircraft, Ground Vehicle and Equipment Cleaning

CAA vehicle/equipment washing is conducted at the CAA maintenance facility. In addition, aircraft washing is performed in Hangars 1, 2, and 3 by the FBO. Washwaters drain to oil/water separators

which are connected to the sanitary sewer. Oil/water separators are inspected regularly and maintained.

Aircraft, Ground Vehicle, and Equipment Maintenance

Vehicle and equipment maintenance is conducted at the Airport by the CAA in the maintenance facility. Aircraft maintenance is performed by Hartford Jet Center, VIP Avionics, Excel Avionics, and CT Aero Tech School, in hangars as shown on the Stormwater Features Maps. CAA and tenant(s) implement the following measures to prevent or minimize the contamination of stormwater runoff from aircraft maintenance areas:

- Maintenance activities are performed indoors, where feasible.
- Fluids from parts are drained prior to disposal.
- Used fluids are transferred promptly to their appropriate container.
- Drip pans or equivalent measures will be placed under any leaking piece of equipment until the leak is repaired. Drip pans will be inspected for leaks and potential overflow and all liquids will be properly disposed at a permitted facility.
- Aprons or hangar floors are not hosed down.
- An organized inventory of materials used in maintenance areas is maintained.
- Spill prevention and response measures are implemented (see Section 4.12).
- Dry cleanup methods are used.
- Materials are stored in appropriate containers.

Runway Deicing Operations

Runway deicing activities are conducted with the use of FAA approved sand and Sodium Formate/Acetate as necessary to deice active runways during operations.

Aircraft Deicing/Anti-icing Operations

Deicing/anti-icing operations protect aircraft from ice and snow build-up during inclement weather. Deicing is performed as necessary at the Airport during the winter season (October through April). The deicing/anti-icing season is entirely weather dependent.

Glycol compounds have the potential to increase the BOD in receiving waters. The use of deicing chemicals presents a high potential for oxygen deprivation of stormwater during winter months. Aircraft deicing is conducted on the FBO Ramp.

Deicing fluid runoff is captured by the FBO Ramp closed stormwater drainage system and directed to the closed stormwater management system and ultimately discharged to the MDC combined sewer/stormwater system.

4.12 SPILL PREVENTION AND RESPONSE PROCEDURES

CAA and Airport tenants take measures to minimize stormwater contamination at loading/unloading areas, fueling areas, aircraft, vehicle and equipment storage areas and from equipment or container failures. Wet cleanup practices are prohibited where the practice would result in the discharge of pollutants to the stormwater drainage system.

This section describes a set of procedures to be followed in the event of a spill. These procedures are not intended to encompass all aspects of any spill that could possibly occur; rather, they have been developed for use as a guide for persons involved in control and countermeasure operations. In the event of a release, a swift response is important for the protection of both facility personnel and the environment. However, the responsibility of facility personnel to respond to a spill is based on multiple factors, including:

- The level of employee training.
- The nature of the spill.
- The quantity of material spilled.
- The type of material spilled.
- The proximity of facility personnel relative to the immediate release area.

Before describing the procedures to be taken in response to a spill, the following definitions must be understood. These definitions are an integral part of the spill response procedures.

• Release:	Any discharge, spillage, uncontrolled loss, seepage, infiltration, leakage, injection, escape, dumping, pumping, pouring, emitting, emptying, or disposal of a hazardous or toxic substance[1].
• Immediate Release Area:	A fifty-foot radius around the release.
• Incidental Release:	A release of any hazardous or toxic substance that can be absorbed, neutralized or otherwise controlled at the time of release by employees in the immediate release area.
• Uncontrolled Release:	Any release that is determined not to be an incidental release.

Spills in exposed areas of the facility must be documented on the Spill Log Form (see **Appendix C**).

4.12.1 Spill Response Procedures

In the event of a release, the facility personnel who first notice the release must evaluate the nature and extent of the release to determine if the release is "incidental" or "uncontrolled".

Incidental Release Response Procedures

Facility personnel:

- Absorb, neutralize, or otherwise control the release using the available solid absorbent materials.
- Determine if additional response help is necessary.

[1] Hazardous or toxic substances are defined in Section 22a-430-4 of the Regulations of Connecticut State Agencies

- Collect any used absorbent material and place the collected material in the dedicated container.
- Replace spill response materials as necessary.

Immediately after an emergency event has been detected, proper notifications will be made.

Table 6. Incidental Release Emergency Contacts

Name/Title	Contact Information
PPT Program Coordinator	(860) 254-5634
Airport Coordinator	(203) 264-8010 (860) 818-5848
CT DEEP - Oil and Chemical Spill Response Division	(860) 424-3338 (866) 337-7745

Source: CAA and McFarland Johnson.

- If additional response help is deemed necessary, immediately bring to the attention of the PPT Program Coordinator. The PPT Program Coordinator will contact an approved cleanup contractor to assist in the release response.

- Upon completion of the spill response, notify the PPT Program Coordinator. They will make the necessary arrangements to have the waste material transported and disposed by an authorized waste handler.

Uncontrolled Release Response Procedures

Facility personnel should take no response actions beyond the following:

- Call 911 to initiate emergency response.
- Sound fire alarm to initiate evacuation from the area of the release, if applicable.
- Stop all work immediately.
- Shut off all equipment.
- Evacuate the immediate area and assemble at designated emergency meeting location(s).
- Determine if any personnel require immediate medical attention and contact medical professionals as necessary.
- Follow the instructions of the Pollution Prevention Team member or designated representative.
- Update local, state, or federal responders on the status of all personnel and site conditions as they arrive.

The Pollution Prevention Team member shall Immediately notify the following listed in **Table 7**:

Table 7. Uncontrolled Release Emergency Contacts

Name/Title	Contact Information
City or Town Emergency Coordinator	911
PPT Program Coordinator	(860) 254-5634
Airport Coordinator	(203) 264-8010 (860) 818-5848
CT DEEP - Oil and Chemical Spill Response Division	(860) 424-3338 (866) 337-7745

Source: CAA and McFarland Johnson.

4.13 EMPLOYEE TRAINING

Personnel training is an essential key in achieving the objectives of the SWPPP. Facility personnel, who are responsible for stormwater pollution prevention, including the PPT, or those who work in areas where industrial activities are exposed to stormwater, must be trained within ninety (90) days of employment and at least once a year thereafter. Training will address the following subjects:

- Components and goals of the SWPPP
- Facility spill response procedures
- Inspection requirements
- Control measures
- Fueling procedures
- Good Housekeeping Practices
- Emergency equipment location
- Materials management procedures

An Employee Training Form will be used to document the training and will be kept with the SWPPP (see **Appendix D**).

5.0 INSPECTION, MONITORING, REPORTING AND RETENTION OF RECORDS

Following the requirements of the General Permit, the permittee must perform and document four types of monitoring including:

1. Semi-Annual Comprehensive Site Inspection
2. Routine Monthly Inspection
3. Visual Quarterly Monitoring
4. Benchmark Monitoring (General & Sector Specific)

The requirements for each of these types of monitoring follow.

All completed monitoring forms, reports and miscellaneous documentation (i.e. DEEP correspondence and BMP information) shall be kept in the appropriate SWPPP appendices. All records of inspections will be maintained for a minimum of five (5) years.

5.1 SEMI-ANNUAL COMPREHENSIVE SITE INSPECTION

At least twice each year, the PPT or other qualified personnel will conduct a site inspection and evaluation of the facility during periods of actual de-icing operations and during rain events, if possible. Qualified personnel are described as a person familiar with the content, requirements and objectives of the permit and the facility's SWPPP.

5.1.1 Scope

The Semi-Annual Comprehensive Site Inspection must include all areas where industrial materials or activities are exposed to stormwater. In general, the Semi-Annual Comprehensive Site Inspection will include the inspection in the following areas for evidence of, or the potential for, pollutants entering the drainage system, which may or may not be applicable to this specific Airport:

- Material handling areas;
- Material and chemical storage areas;
- Vehicle/equipment storage, and cleaning areas;
- Fueling areas;
- Loading/unloading areas;
- Aircraft maintenance areas;
- Aircraft deicing areas;
- Leaks or spills from industrial equipment, drums, tanks, and other containers;
- Roof areas;
- Structural stormwater management measures;
- Erosion control measures; and
- Spill response equipment.

Stormwater BMPs identified in the SWPPP must be observed to ensure that they are operating correctly. Where discharge locations or points are accessible, they must be inspected to see whether BMPs are effective in preventing significant impacts to receiving waters. Where discharge locations are inaccessible, nearby downstream locations can be inspected.

5.1.2 Semi-Annual Comprehensive Site Inspection Report

Upon completion of the Semi-Annual Comprehensive Site Inspection, the Airport will document the inspections with an inspection report (see **Appendix E-1**). The report will include:

- Scope of the inspection (i.e. areas/activities inspected)

- Names of inspection personnel
- Inspection date
- Major observations relating to the SWPPP
- Location of any BMPs that need to be maintained
- Actions taken

The evaluation reports will be retained with the SWPPP for at least five years. The inspection report must be signed by the permittee or a duly authorized representative. When inspection schedules overlap, this Semi-Annual Site Inspection may be used as one of the more frequent inspections discussed below.

5.2 ROUTINE MONTHLY INSPECTION

Preventive maintenance at the facility includes regular inspection and maintenance of areas, which could contribute to pollutants entering stormwater. At a minimum, CAA, or its designee, will perform regular monthly inspections during the months when deicing/anti-icing activities occur, if applicable. The monthly inspections will include assessment of the following, where applicable:

- Deicing/anti-icing activities, if applicable,
- Housekeeping of the facility,
- Storage tanks, drums and other storage containers for leaks or maintenance deficiencies,
- Perimeter of the property for improper discharges of liquids,
- Areas where there is significant storage of liquid materials,
- Evaluate the performance and operation of all stormwater management devices and BMPs, such as catch basins, drainage swales, and inlet protection,
- Aircraft, vehicle/equipment maintenance storage, cleaning and fueling areas,
- Material storage areas, and
- Loading/unloading areas.

Any abnormal conditions found by employees will be immediately brought to the attention of the PPT Team Leader or designated representative. All results of the monthly inspection will be recorded on the Routine Monthly Inspection Form (see **Appendix E-2**).

5.3 VISUAL QUARTERLY MONITORING

CAA, or a qualified consultant, must complete a quarterly visual examination of a stormwater discharge from the outfalls identified on the Airport Drainage Map (see **Figure 3**). In addition, the outfalls for Drainage Areas A through D will be marked in the field with signage indicating the outfall identifier.

The examination(s) must be made at least once in each of the following three-month periods: January through March, April through June, July through September, and October through

December. No analytical tests are required to be performed on the samples for the purpose of meeting the visual monitoring requirements. The examination must document observations of:

- Color
- Odor
- Clarity
- Floating solids
- Settled solids
- Suspended solids
- Foam
- Oil sheen
- Any other obvious indicators of stormwater pollution

If the visual examination indicates the presence of stormwater pollution (e.g., color, odor, clarity, floating solids, settled solids, suspended solids, foam, oil sheen, or other indicators), the CAA or qualified consultant must evaluate the facility for potential sources of stormwater contamination. If the assessment proves that the control measures are inadequate or not being properly operated and maintained, the permittee must review and revise, as appropriate, the selection, design, installation and implementation of the control measures to ensure that the condition is eliminated to prevent re-occurrence.

A Visual Quarterly Monitoring Form is included in **Appendix E-3** and completed forms will be kept onsite with the SWPPP.

The report must include the outfall location, the assessment date and time, assessment personnel, the nature of the discharge (e.g., runoff or snow melt), visual assessment of the stormwater discharge (including observations of color, odor, clarity, floating solids, settled solids, suspended solids, foam, oil sheen, and other obvious indicators of stormwater pollution), probable sources of any observed stormwater contamination, actions taken to eliminate these sources and documentation of reasons if unable to collect a representative sample.

5.4 BENCHMARK MONITORING

Due to the classification of this facility, annual stormwater monitoring will be required during the deicing season. The levels of each parameter in the general monitoring results will be compared to the benchmark levels. Below is a list of the parameters that must be tested.

Table 8. General Monitoring Requirements

Pollutants of Concern	Benchmark Level
Chemical Oxygen Demand (COD)	75 mg/L
Oil and Grease	5 mg/L
Total Suspended Solids	90 mg/L
Total Phosphorous	0.4 mg/L

Total Copper	0.059 mg/L
Total Lead	0.076 mg/L
Total Zinc	0.160 mg/L
Nitrate as Nitrogen	1.10 mg/L
Total Kjeldahl Nitrogen	2.30 mg/L
pH	within the range 5.0 to 9.0 s.u.

Source: CT DEEP GP-14. Section 5(e).

In addition to these parameters, there are parameters specific to small Airports that must be tested for. The following must be tested for during the first two years of the permit, if used on site:

Urea (mg/l)

Propylene Glycol (mg/l)

Ethylene Glycol (mg/l)

The analysis of the results obtained and the steps taken given the tests results are explained in Section (5)(e)(B) of Appendix A of the General Permit. If the value of the parameter in the monitoring results is lower than the benchmark, then testing is no longer required for that parameter. The above additional parameters specific to small Airports will be monitored during the first two years of the permit, and they are not subject to benchmark requirements.

The General/Benchmark monitoring may be conducted in conjunction with the Visual Quarterly Monitoring.

Annual aquatic toxicity monitoring will be required during the first two years following the date of authorization of the GP.

5.4.1 Monitoring of Discharges to Impaired Waters

The facility discharges to one CT DEEP established impaired water, the Connecticut River. Additional annual monitoring of the stormwater discharges to the impaired waters is required for the cause of the impairment, E. Coli and PCBs.

The most recent round of water quality sampling conducted for the Airport was completed on June 4, 2008. The results are included in **Table 9**. The samples were collected from the outfalls that discharge stormwater from Drainage Areas A and B to the Connecticut River. Since the state benchmarks for the respective parameters were not exceeded in either sample, no further sampling has been conducted.

Table 9. Airport Storm Water Sampling Results – June 2008

Parameter	Analytical Method	Benchmark	Outfall A	Outfall B	Outfall D
Oil & Grease	EPA 1664	5.0mg/l	<1.4 mg/l	<1.4 mg/l	<1.4 mg/l
pH	pH Meter	5-9 S.U.	5.87 S.U.	5.19 S.U.	5.64 S.U.
COD	EPA 410.4	75 mg/l	53.8 mg/l	30.5 mg/l	42.1mg/l
Total Suspended Solids	SM 2540 D	90 mg/l	15.0 mg/l	9.0 mg/l	13.0 mg/l
Total Phosphorus	SM 4500-P E	0.40 mg/l	0.21 mg/l	0.1 mg/l	0.16 mg/l
Total Kjeldahl Nitrogen	SM 4500-NO	2.30 mg/l	1.06 mg/l	<0.1 mg/l	<1.0 mg/l
Nitrate Nitrogen	SM 4500-NO3F	1.10 mg/l	0.1 mg/l	0.09 mg/l	0.09 mg/l
Total Copper	EPA 200.7	0.059 mg/l	<0.01mg/l	<0.01 mg/l	<0.015 mg/l
Total Zinc	EPA 200.7	0.160 mg/l	0.04 mg/l	0.047 mg/l	0.041 mg/l
Total Lead	EPA 200.7	0.075 mg/l	<0.015 mg/l	<0.015 mg/l	<0.015 mg/l
24-Hour LC_{50}	EPA-821-R-02	n/a	>100%	>100%	>100%
48-Hour LC50	EPA-821-R-02	n/a	>100%	>100%	>100%

< - Concentration less than analytical equipment detection limit
mg/l – Milligrams per liter
S.U. – Standard units

As part of a Benchmark Monitoring sampling event, the sampling collector will complete a field data collection form. Analytical results must be entered on a Stormwater Monitoring Report (SMR) form and submitted to CT DEEP within 90 days of the sample collection. Copies of a SMR and sample field data collection form are provided in **Appendix E-4**. The field data forms should be combined with the individual laboratory reports and maintained in **Appendix E-4** of this SWPPP and retained for a five-year period.

5.5 RECORDKEEPING

The Airport must retain the SWPPP, monitoring records, corrective actions, and other implementation activities, at the Airport administrative offices for a minimum of five (5) years following the date of expiration of the General Permit or after coverage under the permit terminates. The SWPPP and monitoring records should be accessible, complete, and up-to-date to demonstrate compliance with the conditions of the General Permit.

Typical additional documentation includes, but is not limited to, the following:

- Permit records – copies of registration form and letters from CT DEEP.
- Spill records.
- Employee training records.
- Maintenance records - copies of maintenance and repair of control measures, catch basin cleaning, etc.

- Inspection records – copies of routine facility inspection reports, quarterly visual assessment reports, and semi-annual comprehensive site inspection reports.
- Monitoring – records of sampling results including data collection forms and lab results.
- Corrective actions – records of corrective actions and follow-up activities conducted to demonstrate compliance with the permit.

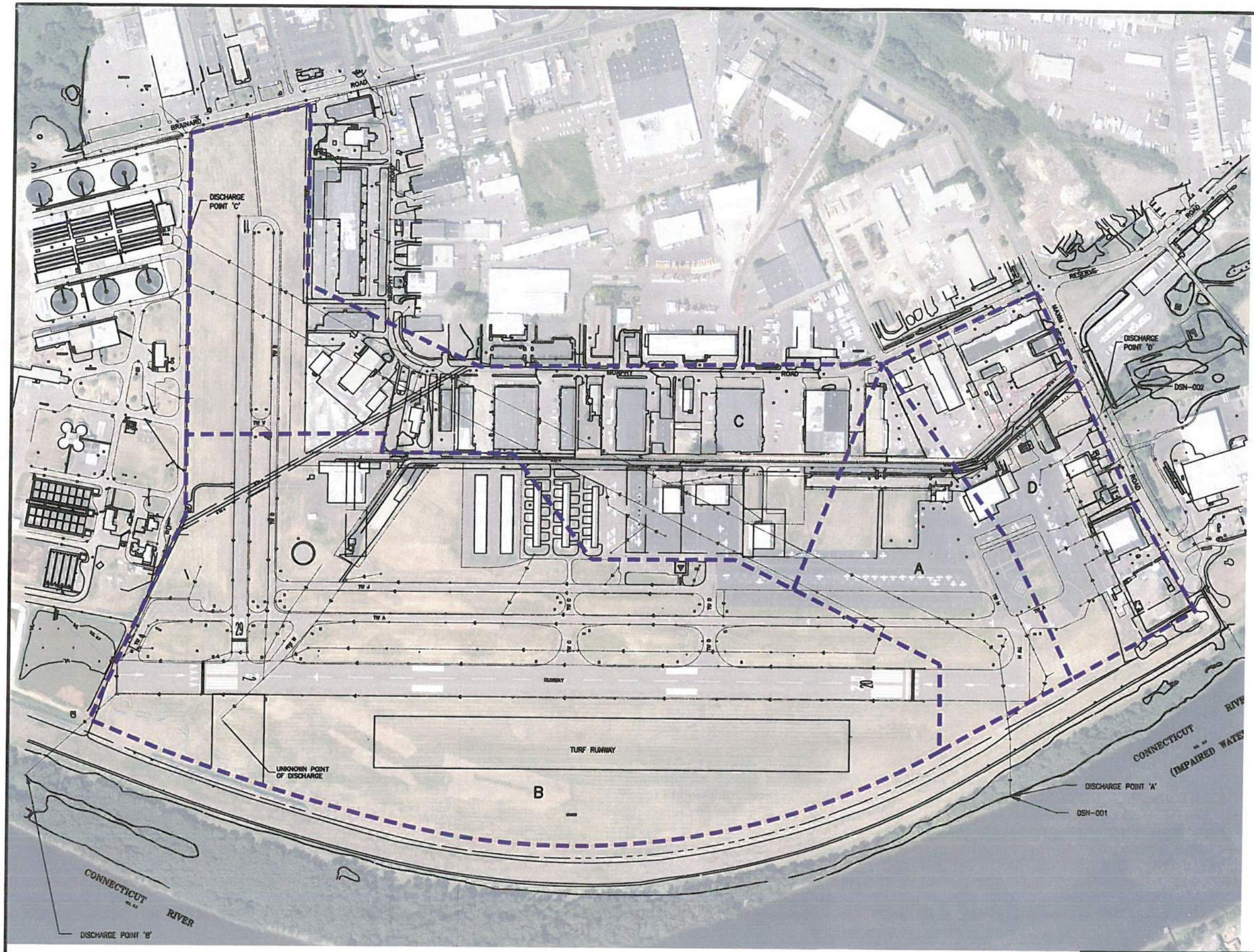

NORTH

NOTES:

PROPERTY SIZE:	201 ACRES
DRAINAGE AREA A:	25.9 ACRES
DRAINAGE AREA B:	127.1 ACRES
DRAINAGE AREA C:	65.7 ACRES
DRAINAGE AREA D:	27.8 ACRES

1. 2010 AERIAL IMAGERY

2. STORMWATER MANAGEMENT SYSTEM DATA COLLECTED FROM MULTIPLE PROJECT PLANS PREPARED BY DTC AND MCFARLAND JOHNSON.

LEGEND:

- DRAINAGE AREA
- DSN001 STORMWATER MONITORING POINT
- STREAM OR EDGE OF WATER
- STORM SEWER PIPING WITH FLOW ARROW
- CATCHBASIN
- DIRECTION OF STORMWATER TRAVEL
- PROPERTY BOUNDARY
- DRAINAGE CHANNEL

0 500 1000 1500 FT

SCALE

REV	DATE	DESCRIPTION	BY

McFarland Johnson
60 RAILROAD PLACE
SARATOGA SPRINGS, NEW YORK 12866

HARTFORD-BRAINARD AIRPORT
HARTFORD COUNTY, CONNECTICUT
MSGP SWPPP

AIRPORT DRAINAGE MAP

SCALE:	1" = 500'	DESIGN:	ANR
DRAWN:	TCH	PROJECT:	18137.02
CHECKED:	ANR	DATE:	AUGUST 2018

FIG. 3
1 OF 1

POTENTIAL POLLUTANTS	
INDUSTRIAL ACTIVITIES	POTENTIAL POLLUTANTS
DEICING/ANTI-ICING OPERATIONS	BIOCHEMICAL OXYGEN DEMAND (BOD), NITROGEN, AMMONIA, SUSPENDED SOLIDS
MATERIAL HANDLING/STORAGE AREAS	SUSPENDED SOLIDS, OIL & GREASE, METALS, CHEMICAL OXYGEN DEMAND (COD), BOD, SOLVENTS
TRAFFIC, VEHICLE/EQUIPTMENT, MAINTENANCE, STORAGE AND CLEANING AREAS	GASOLINE, OIL, OTHER TPH AND METALS
AIRCRAFT, VEHICLE, EQUIPMENT FUELING	JET FUEL, OIL, OTHER TPH AND METALS

NORTH

LEGEND:

- DRAINAGE AREA
- DSN001 STORMWATER MONITORING POINT
- STREAM OR EDGE OF WATER
- STORM SEWER PIPING WITH FLOW ARROW
- CATCHBASIN
- DIRECTION OF STORMWATER TRAVEL
- PROPERTY BOUNDARY
- DRAINAGE CHANNEL

NOTES:

PROPERTY SIZE:	201 ACRES
DRAINAGE AREA A:	25.9 ACRES
DRAINAGE AREA B:	127.1 ACRES
DRAINAGE AREA C:	65.7 ACRES
DRAINAGE AREA D:	27.8 ACRES

1. 2010 AERIAL IMAGERY

2. STORMWATER MANAGEMENT SYSTEM DATA COLLECTED FROM MULTIPLE PROJECT PLANS PREPARED BY DTC AND MCFARLAND JOHNSON.

0 250 500 750 FT

SCALE

BRAINARD ROAD

DISCHARGE POINT 'C'

MURPHY ROAD

250-GAL AST DIESEL GENERATOR

VOTECH – AERONAUTICAL BUILDING (MAINTENANCE, REPAIR, AIRCRAFT STORAGE)

CONTROL TOWER

RUNWAY 29

TW A

TW B

TW J

TW V

T-HANGAR

SOUTH RAMP

C AIRCRAFT STORAGE, WASHING & MAINTENANCE

FBO HANGAR H4

FBO OFFICES & AVIONICS SHOP H3

FBO MAINT. HANGAR H2

OIL/WATER SEPARATOR

FUEL TRUCK PARKING

AIRCRAFT PARKING AND TIEDOWN

MIDFIELD

GRASS

PARKING

REV	DATE	DESCRIPTION	BY

McFarland Johnson
60 RAILROAD PLACE
SARATOGA SPRINGS, NEW YORK 12866

HARTFORD-BRAINARD AIRPORT
HARTFORD COUNTY, CONNECTICUT
MSGP SWPPP

STORMWATER FEATURES MAP

SCALE:	1" = 250'	DESIGN:	ANR
DRAWN:	TCH	PROJECT:	18137.02
CHECKED:	ANR	DATE:	AUGUST 2018

SWF 1.1
1 OF 3

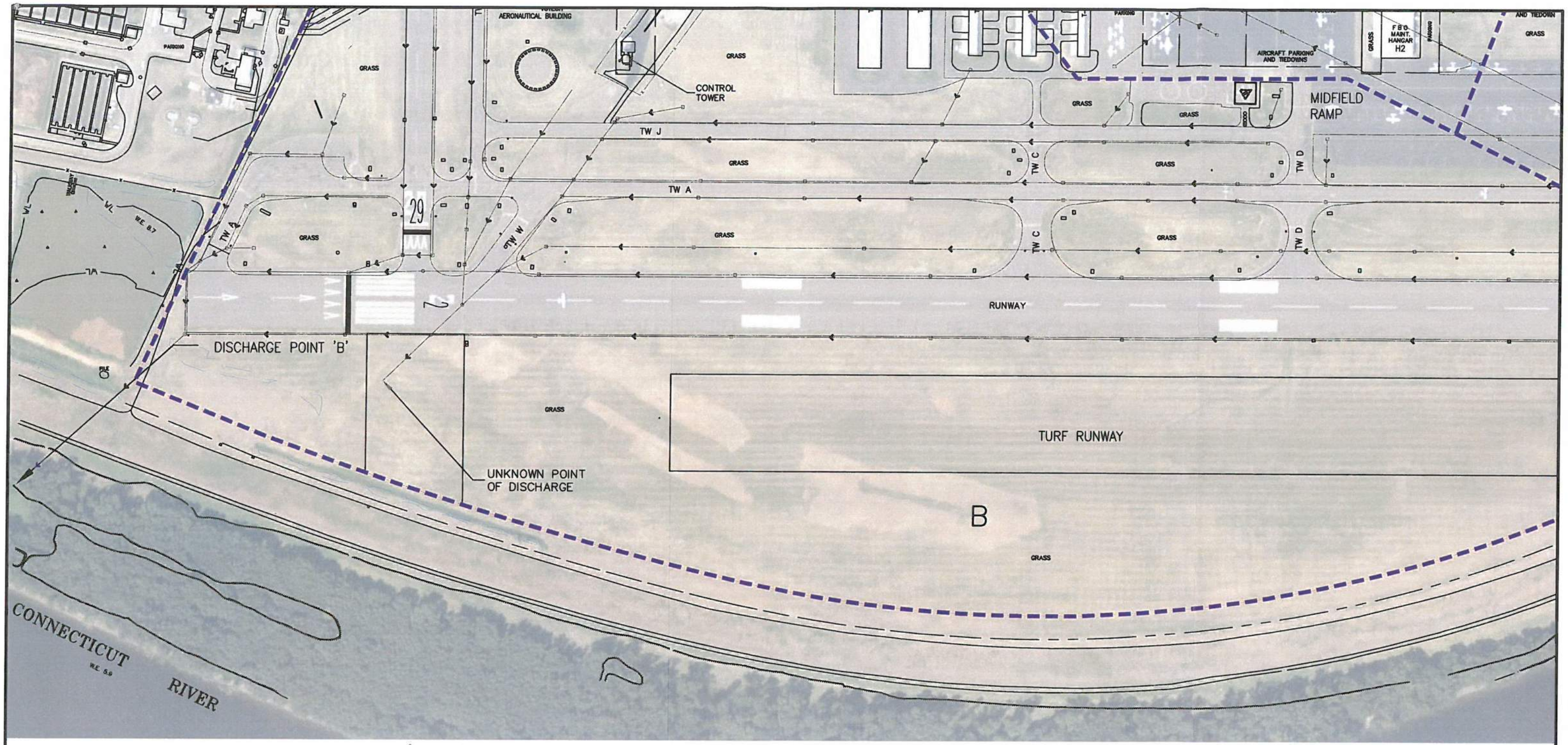

POTENTIAL POLLUTANTS	
INDUSTRIAL ACTIVITIES	POTENTIAL POLLUTANTS
DEICING/ANTI-ICING OPERATIONS	BIOCHEMICAL OXYGEN DEMAND (BOD), NITROGEN, AMMONIA, SUSPENDED SOLIDS
MATERIAL HANDLING/STORAGE AREAS	SUSPENDED SOLIDS, OIL & GREASE, METALS, CHEMICAL OXYGEN DEMAND (COD), BOD, SOLVENTS
TRAFFIC, VEHICLE/EQUIPTMENT, MAINTENANCE, STORAGE AND CLEANING AREAS	GASOLINE, OIL, OTHER TPH AND METALS
AIRCRAFT, VEHICLE, EQUIPMENT FUELING	JET FUEL, OIL, OTHER TPH AND METALS

LEGEND:

- DRAINAGE AREA
- DSN001 STORMWATER MONITORING POINT
- STREAM OR EDGE OF WATER
- STORM SEWER PIPING WITH FLOW ARROW
- CATCHBASIN
- DIRECTION OF STORMWATER TRAVEL
- PROPERTY BOUNDARY
- DRAINAGE CHANNEL

NOTES:

PROPERTY SIZE:	201 ACRES
DRAINAGE AREA A:	25.9 ACRES
DRAINAGE AREA B:	127.1 ACRES
DRAINAGE AREA C:	65.7 ACRES
DRAINAGE AREA D:	27.8 ACRES

1. 2010 AERIAL IMAGERY

2. STORMWATER MANAGEMENT SYSTEM DATA COLLECTED FROM MULTIPLE PROJECT PLANS PREPARED BY DTC AND MCFARLAND JOHNSON.

NORTH

0 250 500 750 FT

SCALE

REV	DATE	DESCRIPTION	BY

McFarland Johnson
60 RAILROAD PLACE
SARATOGA SPRINGS, NEW YORK 12866

HARTFORD-BRAINARD AIRPORT
HARTFORD COUNTY, CONNECTICUT
MSGP SWPPP

STORMWATER FEATURES MAP

SCALE:	1" = 250'	DESIGN:	ANR
DRAWN:	TCH	PROJECT:	18137.02
CHECKED:	ANR	DATE:	AUGUST 2018

SWF 1.2
2 OF 3

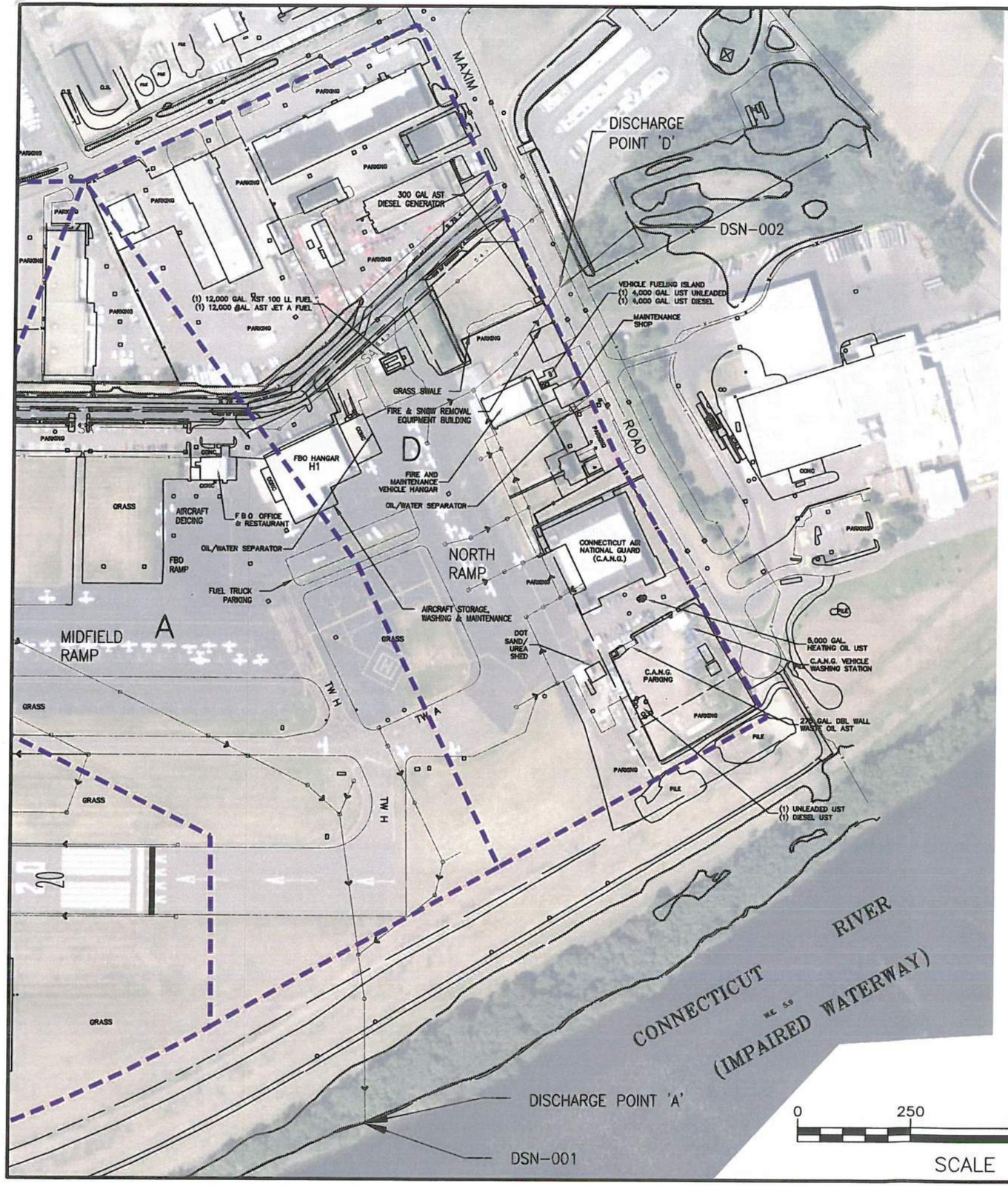

POTENTIAL POLLUTANTS	
INDUSTRIAL ACTIVITIES	POTENTIAL POLLUTANTS
DEICING/ANTI-ICING OPERATIONS	BIOCHEMICAL OXYGEN DEMAND (BOD), NITROGEN, AMMONIA, SUSPENDED SOLIDS
MATERIAL HANDLING/STORAGE AREAS	SUSPENDED SOLIDS, OIL & GREASE, METALS, CHEMICAL OXYGEN DEMAND (COD), BOD, SOLVENTS
TRAFFIC, VEHICLE/EQUIPTMENT, MAINTENANCE, STORAGE AND CLEANING AREAS	GASOLINE, OIL, OTHER TPH AND METALS
AIRCRAFT, VEHICLE, EQUIPMENT FUELING	JET FUEL, OIL, OTHER TPH AND METALS

NORTH

LEGEND:

- DRAINAGE AREA
- DSN001 STORMWATER MONITORING POINT
- STREAM OR EDGE OF WATER
- STORM SEWER PIPING WITH FLOW ARROW
- CATCHBASIN
- DIRECTION OF STORMWATER TRAVEL
- PROPERTY BOUNDARY
- DRAINAGE CHANNEL

NOTES:

PROPERTY SIZE:	201 ACRES
DRAINAGE AREA A:	25.9 ACRES
DRAINAGE AREA B:	127.1 ACRES
DRAINAGE AREA C:	65.7 ACRES
DRAINAGE AREA D:	27.8 ACRES

1. 2010 AERIAL IMAGERY

2. STORMWATER MANAGEMENT SYSTEM DATA COLLECTED FROM MULTIPLE PROJECT PLANS PREPARED BY DTC AND MCFARLAND JOHNSON.

0 250 500 750 FT

SCALE

REV	DATE	DESCRIPTION	BY

McFarland Johnson
60 RAILROAD PLACE
SARATOGA SPRINGS, NEW YORK 12866

HARTFORD-BRAINARD AIRPORT
HARTFORD COUNTY, CONNECTICUT
MSGP SWPPP

STORMWATER FEATURES MAP

SCALE:	1" = 250'	DESIGN:	ANR
DRAWN:	TCH	PROJECT:	18137.02
CHECKED:	ANR	DATE:	AUGUST 2018

SWF 1.3
3 OF 3

Connecticut Department of
ENERGY &
ENVIRONMENTAL
PROTECTION

Reserved space for POTW/WPCA notes and/or "received" stamp

DISCHARGE NOTIFICATION FORM TO POTW AUTHORITY for the

General Permit for Discharges from Miscellaneous Industrial Users (MIU GP) (refer to the instructions)

1. Facility Information:

a. Facility Name: **Hartford-Brainard Airport**

Address: **233 Maxim Road**

City/Town: **Hartford** State: **CT**

b. Contact Person Name: **Bill Borowiec**

Email Address: **BBorowiec@ctairports.org** Phone Number: **860-254-5882**

Mailing Address: **334 Ella Grasso Turnpike, Suite 160**

City/Town: **Windsor Locks** State: **CT**

c. Owner of parcel (as listed in Tax Assessor's office): **Connecticut Airport Authority**

Email Address: **KDillon@ctairports.org** Phone Number: **860-292-2054**

Owner Mailing Address: **Bradley International Airport, Administrative Office, Terminal A, 3rd Floor**

City/Town: **Windsor Locks** State: **CT**

2. Name of Receiving POTW (NPDES Permit Holder): **Hartford MDC WPCF**

3. This form is being submitted to (check all that apply):

- ☐ Provide notice of Group I Process Wastewater Discharges with cum. max flow ≥ 1000 gpd and < 25,000 gpd
- ☐ Provide notice of Group II Non-process Wastewater Discharges with cumulative max daily flow ≥ 5,000 gpd
- ☒ Provide notice of any Vehicle Maintenance Wastewater discharges
- ☐ Modify or correct previously provided information (for example, change in flow, chemistry, or ownership)
- ☐ Provide notice that a wastewater will be transported by a vehicle to a POTW
- ☐ Request a variance to meet applicable POTW Authority's limits or effluent limits of Section 5(a) of the MIU GP

4. a. Was the Discharge(s) previously authorized by a permit issued by CTDEEP:

☐ No ☒ Yes. Permit No. **GVM001667** (attach copy of authorization/registration certificate)
If "yes", have any changes to the discharge type/chemistry/volume occurred (explain):

b. Date discharge began or will begin: **Ongoing**

5. If any of the following conditions exist, (check all that apply), skip 6 & 7 below and complete 8 below and Attachment A:

- ☒ The discharge is Vehicle Maintenance Wastewater
- ☐ For Process Wastewater Only, the cumulative max daily flow ≥ 1000 gpd and < 25,000 gpd ***AND any of the following apply:***
  - ☐ Discharge has or could have BOD or TSS in excess of 600 mg/L
  - ☐ Is transported by vehicle to the receiving POTW
  - ☐ Has an increase in flow or change in chemistry since the most recent registration/notification
  - ☐ Requires a variance under Section 7(a) of the MIU GP to meet the applicable POTW Authority's limits or effluent limits of Section 5(a) of the MIU GP - ***Requires completion of Attachment D and prior written approval of POTW Authority.***
  - ☐ Requires treatment prior to discharge to meet the applicable POTW Authority's limits or effluent limits of Section 5(a) of the MIU GP.

6. **This Discharge is for (check all that apply):**

   a. **Up to 25,000 gallons per day (cumulative maximum daily flow) of Group I Process Wastewater from: (indicate maximum daily flow for each)**

☐	Commercial laundry	gpd	☐	Non-destruct testing	gpd
☐	Cutting/grinding	gpd	☐	Printing/photo processing	gpd
☐	Food processing	gpd	☐	Reverse osmosis reject	gpd
☐	Brewing/distilling	gpd	☐	Tumbling/cleaning	gpd
☐	Other (describe):	gpd	☐	Water treatment	gpd

Total Flow from all Group I Process Wastewater Discharges: _____gpd

   b. **Discharges of Group II Non-Process Wastewater from: (indicate max daily flow for each)**

☐	Air compressor condensate/blowdown	gpd	☐	Hydrostatic pressure testing	gpd
☐	Boiler blowdown	gpd	☐	Non-contact cooling	gpd
☐	Building maintenance	gpd	☐	Potable water system maintenance sampling	gpd
☐	Fire suppression system testing	gpd	☐	Swimming pool	gpd
☐	Other, including wastewater transported by vehicle (describe): _____				gpd

Total Flow from all Group II Non- Process Wastewater Discharges: _____gpd

7. **Discharge duration:**

   ☐ Continuous (hrs/day) _____ ☐ Intermittent; Frequency of discharge: _____

   More detail (e.g., day(s) of week, time(s) of day): _____

8. **Each of the following POTW Authorities have been provided copies of this notification form in addition to the receiving POTW:** Hartford MDC WPCF

Attachments

☒ Attachment A—**Detailed Discharge Information**—if required by question 5, above.
☐ Attachment B—**Qualified Professional Certification for Treatment**—see Section 4(c)(3)(B) of the MIU GP
☐ Attachment C—**Discharge Analysis** For existing discharges of **Group I Process** and **Group II *Other* non-process wastewater only**, one screening analysis from the testing of a sample taken within 90 days of notification for pollutants specified by Section 5(b)(1) of the MIU GP, shall be submitted with the notification form.
☐ Attachment D—**Request for Variance**—***Prior approval required by POTW Authority.***
☐ Attachment E—**Additional Information**—if required by POTW Authority.

9. **Industrial User Certification**— "I hereby certify that I am making this certification in connection with a notification under the General Permit for Discharges from Miscellaneous Industrial Users, submitted to each applicable POTW Authority for an activity eligible for authorization under such permit. I certify that the notification submitted pursuant to such general permit is on complete and accurate forms as prescribed by the Commissioner without alteration of their text. I certify that I have personally examined and am familiar with the information that provides the basis for this certification, including but not limited to all information described in Section 3(b)(14)(A) of such general permit, and I certify, based on reasonable investigation, including my inquiry of those individuals responsible for obtaining such information, that the information upon which this certification is based is true, accurate and complete to the best of my knowledge and belief. I further certify that I have made the affirmative determination required in accordance with Section 3(b)(14)(B) of such general permit and that my signing this certification constitutes conclusive evidence of my having made such affirmative determination. I also understand that knowingly making any false statement in the submitted information and in this certification may be punishable as a criminal offense, including the possibility of fine and imprisonment, under section 53a-157b of the Connecticut General Statutes and any other applicable law. By entering my name below, I agree that I am providing my legal signature, and am legally bound by the certifications above."

Kevin A Dillon

Kevin Dillon	Executive Director	04/27/24
Printed Name of Industrial User	Title of Industrial User	Date

Connecticut Department of
ENERGY &
ENVIRONMENTAL
PROTECTION

General Permit for Discharges from Miscellaneous Industrial Users (MIU GP)

ATTACHMENT A to Notification Form
(Detailed Discharge Information)

Industrial Users who checked a box for question 5 in the Notification Form must complete this form. Please use the instructions while completing this form.

Part I. General Information

1. **Facility Name (from page 1 of Notification Form): Hartford-Brainard Airport**

2. **Engineer(s) or other consultant(s) employed or retained to assist in preparing the notification or in designing or constructing the activity.**

   Name:

   Mailing Address:

   City/Town: State: Zip Code:

   Business Phone: ext.:

   Contact Person: Phone: ext.

   E-mail:

   Service Provided:

For POTW USE Only:

Notes:

Part II. Individual Discharge Information

The below information must be provided for each category or categories of discharge that will discharge to the sanitary sewer. See instructions for further guidance.

1. Discharge ID Number: **001 and 002**

2. Discharge Location: **001 is NE of CAA Airport Manager's Building (239 Maxim Rd). 002 is SW of CAA Aircraft Rescue and Fire Fighting Facility (229 Maxim Rd).**

3. Monitoring Location: **001 monitoring location will be sanitary manhole post oil-water separator (see Figure 1, attached) adjacent to 239 Maxim Road/Bldg #1.**

   002 monitoring location will be sanitary manhole post oil-water separator (see Figure 2, attached) adjacent to 229 Maxim Road/Bldg #3.

4. Miscellaneous Discharge Category(ies), Flow Info, Treatment and Duration (complete for all categories):

a. Group I (Process Wastewater) Discharges	b. Max Daily Flow (gpd)	c. Check box if treatment required	d. Is discharge continuous (hrs/day), intermittent (vol/batch) or transported (vol)
☐ Commercial laundry		☐	
☐ Contact cooling/heating		☐	
☐ Cutting/grinding		☐	
☐ Food processing		☐	
☐ Brewing/distilling (This is a subgroup of Food processing.)		☐	
☐ Non-destruct testing		☐	
☐ Printing/photo processing		☐	
☐ Reverse osmosis reject		☐	
☐ Tumbling/cleaning		☐	
☐ Water treatment		☐	
☐ Other (specify in 8, below):		☐	
e. Cumulative Max Daily Flow of Process WW Discharges			
f. Group II (Non-process Wastewater) Discharges			
☐ Air comp. condensate/blowdown		☐	
☐ Boiler blowdown		☐	
☐ Building maintenance		☐	
☐ Fire suppression system testing		☐	
7☐ Hydrostatic pressure testing		☐	
☐ Non-contact cooling		☐	
☐ Potable water system maint/sampling		☐	
☐ Swimming pool (public pool >5,000 gpd)		☐	
☒ Vehicle maintenance	**499**	☒	**Continuous 8hrs/day**
☐ Other (specify in 7, below):		☐	

g. Cumulative Max Daily Flow of Non-process WW Discharges	499		
h. Total Maximum Daily Flow (e. + g.)	499		

5. For intermittent (batch) or seasonal discharges from the table above, indicate the duration, frequency and time of day of the discharge (both maximum and average flows) and any other characteristics of the discharge that will help describe its flow pattern.

Not applicable, "continuous discharge".

6. Method of Flow Measurement: **Not applicable. §5(b)(2) "Group II non-process wastewaters are exempt from all monitoring requirements, unless otherwise directed by the POTW Authority, provided that the discharge is in compliance with the effluent limits of §5(a)(1) of this general permit." The 499-gallons per day discharge is an estimation.**

7. A detailed description of the processes or activities generating each of the discharge(s) from the table above. When different processes or activities produce different discharges, please be specific about each.

Wastewater generated by: 1) floor washdown and incidental drippage from airport vehicles as a result of routine vehicle servicing operations; and 2) washing of airport vehicle exteriors or steam cleaning of airport vehicle engines within Connecticut Airport Authority's Maintenance Garage Building and Maintenance and Aircraft Rescue and Fire Fighting Facility.

8. A description of any wastewater treatment processes, including, but not limited to, neutralization, oil/water separation, silver recovery and precipitation of solids or metals, etc. which the discharger utilizes or will utilize to achieve compliance with any of the local ordinances or effluent limits or conditions specified in Section 5(a) of the MIU general permit.

Sand Trap and Oil-Water Separator unit are installed prior to sanitary discharge at the Maintenance Garage Building (001). Oil-Water Separator unit is installed prior to sanitary discharge at the Maintenance and Aircraft Rescue Fire Fighting Facility (002).

9. A list of the substances used or added to the wastewater shall be provided, including but not limited to those substances for which effluent limits are specified in Section 5(a) of the MIU general permit and those substances listed in Appendix B Table II, III and V or Appendix D of section 22a-430-4 of the Regulations of Connecticut State Agencies (attached as Appendix F to the MIU GP). Any such substances shall be identified by their generic chemical names and Chemical Abstract System (CAS) number. Safety Data Sheets must be provided for any such substances as requested by the POTW Authority.

None.

GVM001667

Connecticut Department of
Energy & Environmental Protection
79 Elm Street
Hartford, CT 06106-5127
www.ct.gov/deep

CONNECTICUT AIRPORT AUTHORITY
ROBERT BRUNO
SCHOEPHOESTER RD
WINDSOR LOCKS, CT 06096

12/13/2013

Dear Permittee:

Enclosed is a certificate of registration for the general permit recently issued to you by our office.

This certificate will serve two purposes. First, this is a way for us to acknowledge to you that your registration has been processed. Second, it is a way for our inspection staff to know that you have the appropriate permit for your discharges.

The expiration date noted is the expiration date for all discharges registered for this permit. A mass mailing will be done nine months prior to the expiration of this permit to notify you of this date together with instructions on how to file for a permit renewal.

When corresponding with our office regarding your registration please use the "Site No." and the "Permit No." on the certificate. These numbers are unique to your discharge and its location.

If you have any questions regarding general permits for wastewater discharges please feel free to call 860-424-3018 and ask for the Engineer of the Day.

Enclosure

Connecticut Department of
Energy & Environmental Protection
79 Elm Street
Hartford, CT 06106-5127
www.ct.gov/deep

Certificate of Registration

Issued To

CONNECTICUT AIRPORT AUTHORITY

For

Vehicle Maintenance Wastewater-GP

General Permit

Daniel C. Esty
Commissioner

Facility Information:
BRAINARD AIRPORT
233 MAXIM RD
HARTFORD, CT 06114-1607

Permit No: GVM001667

Application No: 201304511
Issue Date: 11/14/2013
Expiration Date: 1/23/2021
Water Location No:

Bill Borowiec

From: Scott, Craig <cscott@themdc.com>
Sent: Tuesday, May 11, 2021 1:40 PM
To: Bill Borowiec
Cc: Environmental; Barry Pallanck; Matt Kelly; Bowers, Jeff; Rutty, Dave; UtilityServices
Subject: [EXTERNAL] MDC Approval - MIU GP Notification - CAA - Hartford-Brainard Airport - GVM001667

CAUTION: This email originated from outside the organization. Do not click links or open attachments unless you recognize the sender and know the content is safe.

Good Afternoon Bill,

You are all set. Thank you for completing the MIU General Permit Notification forms for the vehicle maintenance wastewater for the Hartford-Brainard Airport located at 233 Maxim Road in Hartford which meets the notification requirements for MDC and is approved for discharging to the MDC sanitary sewer.

Also the facility should be aware of the requirements is the MIU especially the best management practices in Appendices G & H (12).

Please email if any changes are made to the discharge in the future.

Let me know if you have any questions.

Thanks,
Craig

Craig E. Scott, P.E.
Project Engineer
Environment, Health & Safety Department

The Metropolitan District
water supply - environmental services - geographic information
231 Brainard Road, Hartford, CT 06114
860.278.7850 x3451 Fax: 860.251.6141 cell: 860.622.8542
www.themdc.com

From: Bill Borowiec [mailto:bborowiec@ctairports.org]
Sent: Thursday, April 29, 2021 3:41 PM
To: Scott, Craig
Cc: Environmental; Barry Pallanck; Matt Kelly
Subject: MIU GP Notification - CAA - Hartford-Brainard Airport - GVM001667

Mr. Scott,

Attached you will find the completed notification submittal package pertaining to the CT DEEP General Permit for Discharges from Miscellaneous Industrial Users (MIU GP) for Connecticut Airport Authority's vehicle maintenance wastewater discharges from our facilities located at the Hartford-Brainard Airport, 233 Maxim Road, Hartford, CT.

This wastewater discharge was previously authorized under the now expired and retired CT DEEP General Permit for the Discharge of Vehicle Maintenance Wastewater (GP-010) under permit no. GVM001667.

Should you have any questions, please do not hesitate to contact me at (860) 254-5882 or bborowiec@ctairports.org.

Thank you,
Bill

Bill Borowiec
Environmental Analyst 3
CAA
CONNECTICUT AIRPORT AUTHORITY
334 Ella Grasso Turnpike, Suite 160
Windsor Locks, CT 06096
Ph: 860-254-5882 Fax: 860-386-8793
Email: bborowiec@ctairports.org

CONFIDENTIALITY NOTICE: This e-mail transmission (and any attachments accompanying it) is privileged, confidential and intended only for the individual(s) or entity named. If you or your office is not the intended recipient, the dissemination, distribution or copying of this communication is strictly prohibited. If you have received this transmission in error, please notify us immediately by reply e-mail and destroy all copies of this transmission. Thank You.

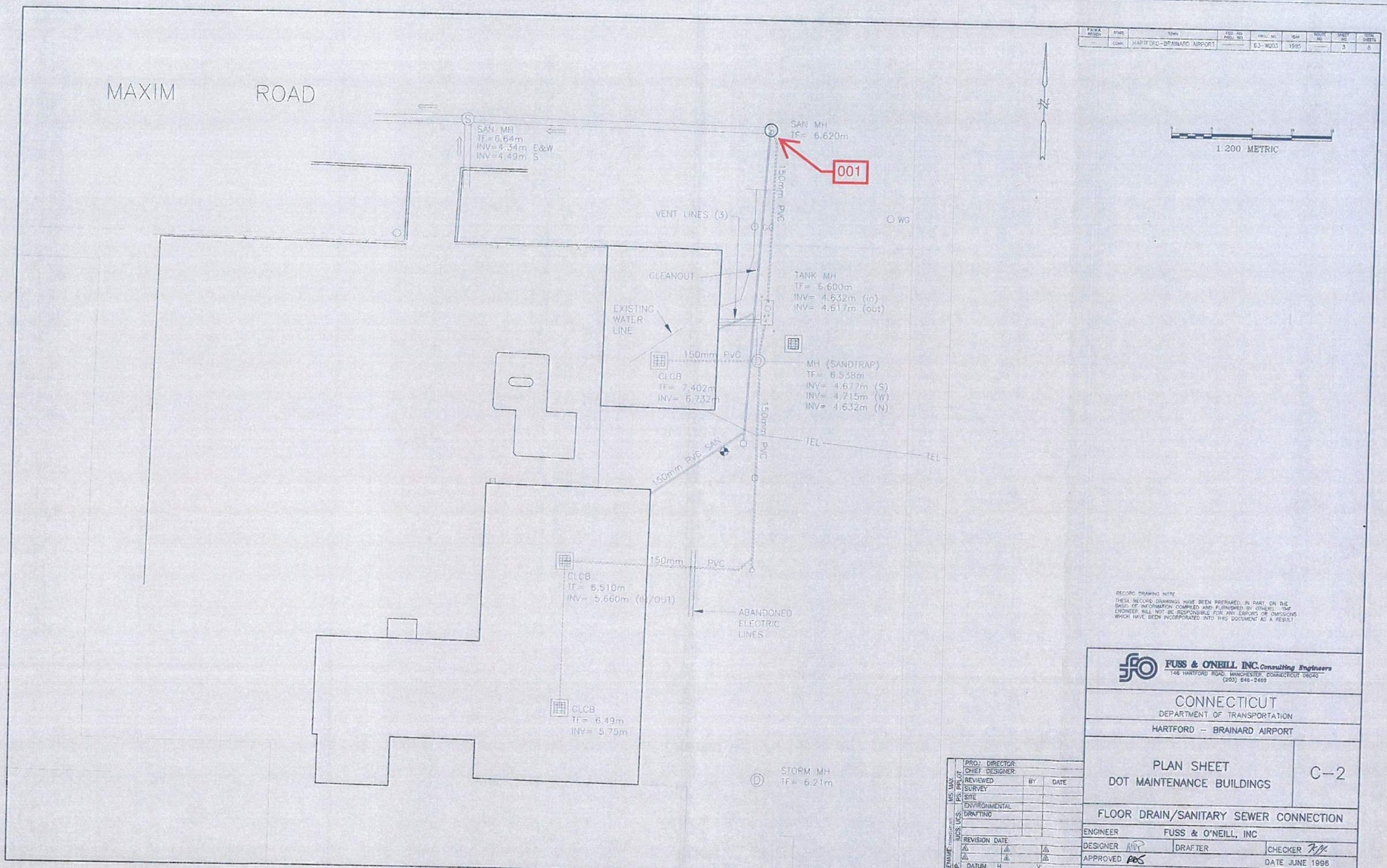

FAWA REGION	STATE	TOWN	FED. AID PROJ. NO.	PROJ. NO.	YEAR	ROUTE NO.	SHEET NO.	TOTAL SHEETS
—	CONN.	HARTFORD-BRAINARD AIRPORT	—	63-W003	1995	—	3	8

RECORD DRAWING NOTE:
THESE RECORD DRAWINGS HAVE BEEN PREPARED, IN PART, ON THE BASIS OF INFORMATION COMPILED AND FURNISHED BY OTHERS. THE ENGINEER WILL NOT BE RESPONSIBLE FOR ANY ERRORS OR OMISSIONS WHICH HAVE BEEN INCORPORATED INTO THIS DOCUMENT AS A RESULT.

FUSS & O'NEILL INC. Consulting Engineers
146 HARTFORD ROAD, MANCHESTER, CONNECTICUT 06040
(203) 646-2469

CONNECTICUT
DEPARTMENT OF TRANSPORTATION

HARTFORD – BRAINARD AIRPORT

PLAN SHEET
DOT MAINTENANCE BUILDINGS

C–2

FLOOR DRAIN/SANITARY SEWER CONNECTION

ENGINEER	FUSS & O'NEILL, INC	
DESIGNER MP	DRAFTER	CHECKER
APPROVED RDS		DATE JUNE 1996

PROJ. DIRECTOR:			
CHIEF DESIGNER:			
REVIEWED	BY	DATE	
SURVEY			
SITE			
ENVIRONMENTAL			
DRAFTING			
REVISION DATE:			
DATUM: H:	V:		
SCALE: 1:200			

FILENAME: PPP: UCS: UCS: PS: PPLOT MS: MAX

FIGURE 1

\DWGS\955840\A1\SITE Mon Aug 26 13:27:39 1996

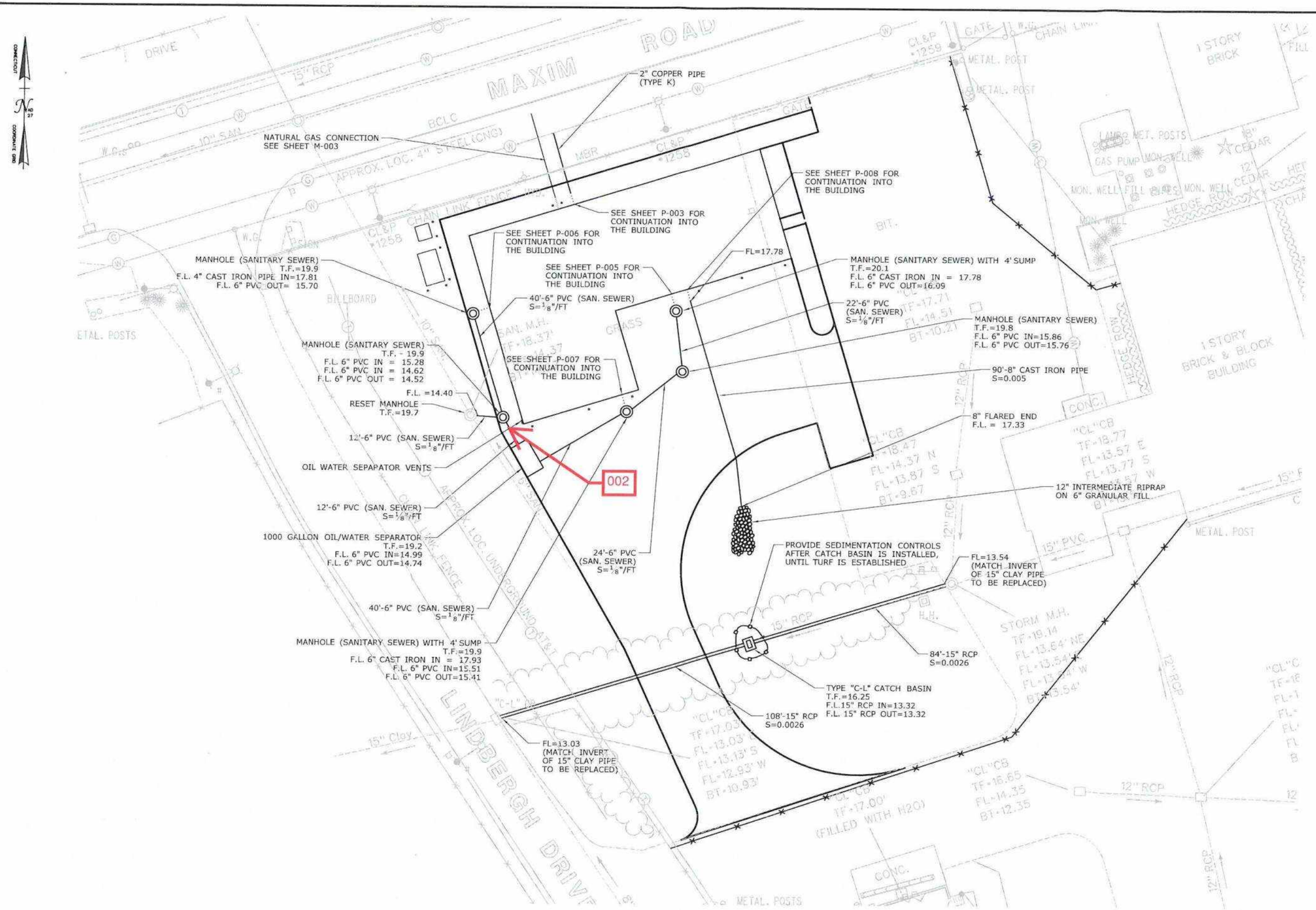

REV.	DATE	REVISION DESCRIPTION	SHEET NO.
-	-	-	-
-	-	-	-
-	-	-	-
-	-	-	-
-	-	-	-
-	-	-	-

Plotted Date: 12/12/2011

THE INFORMATION, INCLUDING ESTIMATED QUANTITIES OF WORK, SHOWN ON THESE SHEETS IS BASED ON LIMITED INVESTIGATIONS BY THE STATE AND IS IN NO WAY WARRANTED TO INDICATE THE CONDITIONS OF ACTUAL QUANTITIES OF WORK WHICH WILL BE REQUIRED.

DESIGNER/DRAFTER: SLM
CHECKED BY: LM
SCALE IN FEET
0 20 40
SCALE 1"=20'

STATE OF CONNECTICUT
DEPARTMENT OF TRANSPORTATION

Filename: ...\FD_MSH_DRG_063_0637_C002.dgn

SIGNATURE/BLOCK: OFFICE OF ENGINEERING
APPROVED BY: DATE:

PROJECT TITLE: BRAINARD AIRPORT MAINTENANCE AND ARFF FACILITY

TOWN: HARTFORD

DRAWING TITLE: DRAINAGE AND UTILITY PLAN

PROJECT NO. 63-637
DRAWING NO. C-002
SHEET NO. 05.03

ENVIROMED SERVICES, INC.

Lead Inspection Report

for

Department of Transportation
Building #85-003 (Building #3)
Brainard Airport Garage

Hartford, Connecticut

Client Project #: 581269

prepared for:

State of Connecticut
Department of Transportation
Newington, Connecticut 06111

October 10, 2001
EnviroMed Project #: IH-01-778

25 Science Park•New Haven, CT 06511
(203) 786-5580 • facsimile (203) 786-5579

TABLE OF CONTENTS

Section

I. INTRODUCTION
Introduction XRF Analysis

II. PROJECT NARRATIVE
Overview
Summary of Results

III. SAMPLE RESULTS TABLE (S)

IV. SAMPLE LOCATION DIAGRAM (S)

V. REFERENCE TABLE (S)

VI. XRF DATA SHEETS

I. INTRODUCTION

Introduction

Lead poisoning is a significant health hazard. High lead concentrations in the body can cause serious damage to the kidneys, the red blood cells, the central nervous system and the brain. One source of lead in the environment is lead-based paint. Leaded paint may contain up to 50% lead. Lead-based paint was widely used until it was banned in 1978.

Inspection Report

This inspection report consists of an introduction, project narrative, sample results table, sample results diagram and inspection data pages. Two reference pages are also included in the report. The cover page includes the project name and address.

The project narrative is an explanation of what was found during the inspection. This includes where the samples were taken, and the results of each test. The type of substrate under the paint and the condition of the paint are explained in this summary.

The data pages include the results of each test. This includes the sample numbers, the type of test used and the results of each test. These results are given in milligrams per square centimeter (mg/cm^2). The data pages also include the condition of the paint, and the substrate surface type. The paint condition and surface types are explained in reference tables A and B.

A Niton XL-309 XRF Spectrum Analyzer was used during the inspection. This instrument measures a paint sample until a 95% confident reading of "positive" or "negative" versus the toxic level of lead which is 1.0 mg/cm2 as deemed by the State of Connecticut.

The XRF is calibrated at the beginning and the end of the day's inspections or at extended delays in testing and (at least) every four hours during inspections. If at any time the instrument does not calibrate according to the standardized sample and the instrument limit of detection the instrument is taken out of service.

II. PROJECT NARRATIVE

II. PROJECT NARRATIVE

Overview

On October 10, 2001 EnviroMed Services, Inc. performed a lead inspection using a direct read spectrum analyzer for the State of Connecticut Department of Transportation, at Building # 85-003 Brainard Airport Garage, located in Hartford, Connecticut. The purpose of this inspection was to identify the presence of lead on the components prior to renovation/demolition.

The OSHA Lead in Construction Standard 29 CFR 1926.62 deems paint to be lead containing when any detectable lead is found. The State of Connecticut Lead Regulations deem paint to be a "toxic level" when X-Ray Fluorescence Analysis (XRF) exceeds 1.0 milligrams per centimeter squared (mg/cm^2), or 0.5% by weight in dry form. (l9A-111-3). The State of Connecticut Department of Environmental Protection (DEP) regulations require building materials found to contain toxic levels of lead, to be Toxicity Characteristic Leaching Procedure (TCLP) tested for waste determination prior to disposal.

Summary of Results

XRF analysis was performed utilizing the Niton - XL 309 Spectrum Analyzer. Lead containing paint was found on building components. Please refer to the XRF Data Sheets for a list of all XRF results and the Sample Location Diagram for all sample locations. Toxic levels of lead were found on building components. Please refer to the XRF Toxic Level Sample Results Table for a list of toxic level XRF readings (greater than or equal to 1.0 mg/cm^2).

III. SAMPLE RESULTS TABLE

III. SUMMARY OF TOXIC LEVEL (≥ 1.0 mg/cm^2) XRF SAMPLE RESULTS

Summary of Toxic Level (≥1.0 mg/cm^2) Results

Sample Number	*Sample Location (mg/cm^2)*	*Component (s) Tested*	*Results*
5	Bay Area	lower wall	1.0
6	Bay Area	window mullion	4.4
11	Bay Area	garage door frame	1.5
13	Bay Area	window casing	5.1
17	Bay Area	window mullion	1.7
28	Bay Area	I-Beam	4.3
31	Bay Area	floor stripe	5.1
32	Supervisor Room	ceiling	1.3
33	Supervisor Room	concrete beam	1.8
34	Supervisor Room	wall	1.5
36	Break Area	storage door	5.1
42	Break Area	window mullion	3.9
47	Break Area	cabinets	5.1
82	Exterior	garage door frame	1.2
83	Exterior	garage door bumpers	5.1
84	Exterior	window mullion	5.1
85	Exterior	I-Beam	1.3
86	Exterior	floor striping	2.3
88	Fuel Island	curb	1.0

IV. SAMPLE LOCATION DIAGRAMS

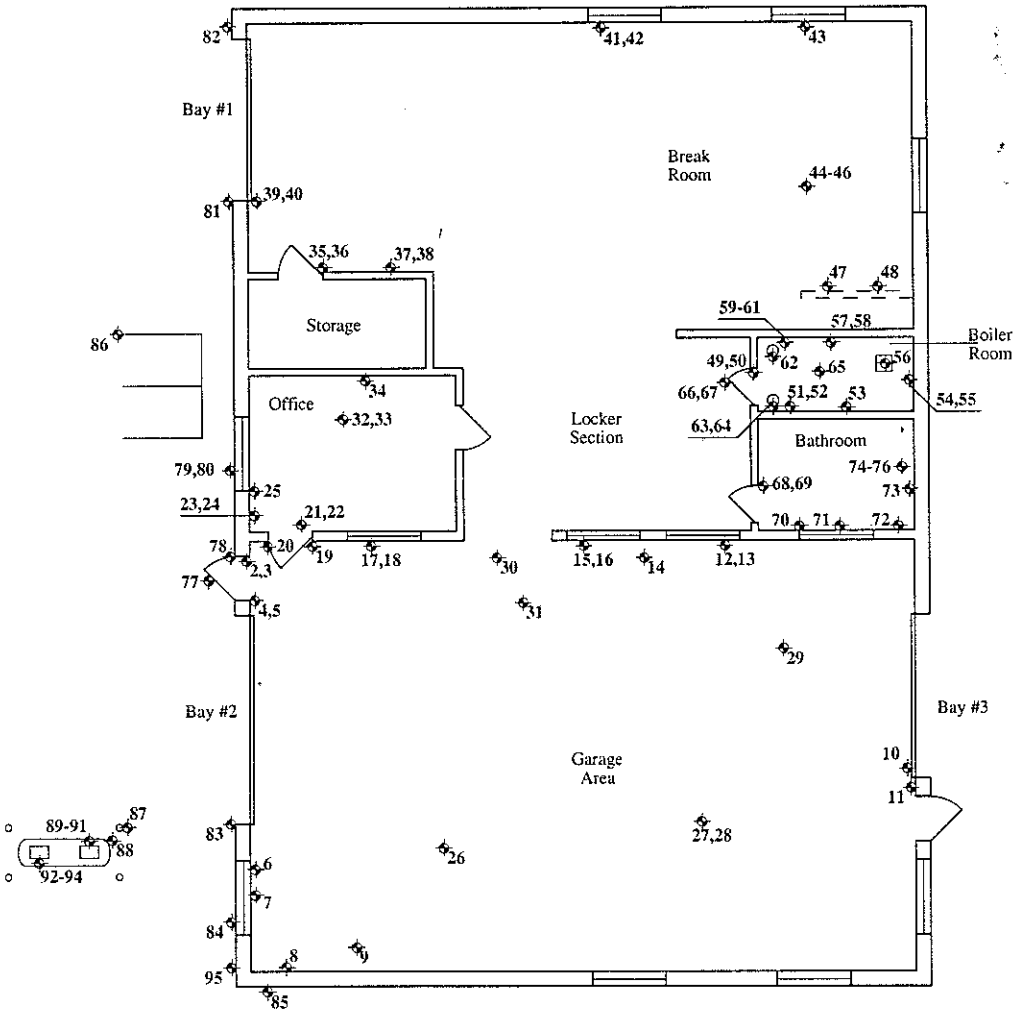

LEGEND

◈ = SAMPLE NUMBER AND LOCATION

Drawing Title: **Lead Sample Location Diagram**		
Prepared by: EnviroMed Services, Inc. 25 Science Park, New Haven, CT 06511		Date: 10/10/01
		Scale: N.T.S.
Project: Brainard Airport DOT Garage - Bldg #85-003 Floor Plan Hartford, Connecticut		Drawn By: DER
		Approved By: TB
Prepared for : State of Connecticut Department of Transportation Newington, Connecticut		Drawing No. 1
EMS No. 1H-01-778		

V. REFERENCE TABLE (S)

Lead Inspection Reference Table

B - Bulkhead
BB - Baseboard
CAB - Cabinet
CL - Ceiling
CM - Crown Molding
CR - Chair Rail
CW - Cellar Window
DC - Door Casing
DH - Door Header(Lintel)
DJ - Door Jamb
DR - Door
EC - Entrance Canopy
ECCL - Entrance Canopy Ceiling
EDR - Exterior Door
EWL - Exterior Wall
F - Foundation
FL - Floor
FP - Fireplace
KB - Kickboard
L - Lattice
LW - Lower Wall
NP - Stair Newel Post
P - Porch
PCL - Porch Ceiling
RD - Radiator
RLC - Railing Cap
S - Siding
SB - Stair Balustér
SBB - Stair Baseboard
SF - Shelf
SFS - Shelf Support
SR - Stair Riser
SRC - Stair Rail Cap
SS - Stair Stringer
ST - Stair Tread
SWL - Stair Walls
T - Trim
UW - Upper Wall
WA - Window Apron
WC - Window Casing
WD - Window
WES - Window Exterior Sill
WH - Window Header (Lintel)
WL - Wall
WM - Window Mullion
WSH - Window Sash
WSL - Window Sill
WSP - Window Stop
WW - Window Well

Note: Addition of the letter "E" prior to any component abbreviation will designate that component as an exterior surface (e.g. EWC = Exterior Window Casing)

Revised 6/93

Lead Inspection
Reference Table B
Surface Condition

0 - No painted windows/woodwork.

1 - All paint on windows/woodwork is intact.

2. - Some paint on windows/woodwork is peeling, cracking or flaking.

3. - Large amounts of paint on windows/woodwork is peeling, cracking, or flaking.

Lead Inspection
Reference Table B
Substrate Type

W - Wood

Pl - Plaster

M - Metal

Br - Brick

C - Concrete

Sh - Sheetrock/Drywall

VI. XRF DATA SHEETS

LEAD INSPECTION DATA PAGE

PROJECT NAME: Brainard Airport, DOT Garage

UNIT NUMBER: ~~87~~ 85-003 Bldg #3

NO. DOORS: _____

NO. WINDOWS: 1

SAMPLE NUMBER	RESULTS (Mg/cm2)	SURFACE TYPE	SUBSTRATE	CONDITION	COMMENT
1	1.1	Test 1.0	Case	—	—
2	0.1	DR, Exterior	Metal	1	Brown
3	0.0	DC	Metal	1	Brown
4	0.0	UWL	Brick	1	White
5	1.0	LWL	Brick	1	Blue (Pos)
6	4.4	WM	Metal	2	Gray (Pos)
7	0.09	WSL	Conc	2	Gray
8	0.2	Fuse Box	Metal	1	Gray
9	0.01	Work Table	Wood	1	Gray
10	0.04	Garage Door	Metal	1	White
11	1.5	Garage Door Frame	Wood	1	Blue (Pos)
12	0.07	Window Panel	Fiberboard	1	White
13	5.1	Window Casing	Wood	1	White (Pos)
14	0.44	Bench, Work	Wood	1	gray
15	0.00	UWL	Sheetrock	1	white
16	~~0.00~~ 0.01	LWL	Sheetrock	1	gray
17	1.7	WM	Metal	1	White +
18	0.16	WSL	Brick	1	gray
19	0.00	DR	Metal	1	gray
20	0.00	DC	Metal	1	gray

Bay Area

LEAD INSPECTION DATA PAGE

PROJECT NAME: Brainard Airport, DOT Garage — NO. DOORS: _____

UNIT NUMBER: 85-003-, Bldg #3 — NO. WINDOWS: _____

SAMPLE NUMBER	RESULTS (Mg/cm2)	SURFACE TYPE	SUBSTRATE	CONDITION	COMMENT
21	0.01	DR	Metal	1	Tan
22	0.03	DC	Metal	1	Tan
23	0.00	WL	sheetrock	1	Tan
24	0.00	Rad.	Metal	1	Tan
25	0.12	BB	Rubber	0	Brown
26	0.03	FL	Conc	2	Gray
27	0.3	CL	~~Metal~~ Deck	1	white
28	4.3	I-Beam	Metal	1	white (Pos) +
29	0.1	FL	Conc	1	Green
30	0.03	FL	Conc	1	L.t. Gray
31	5.1	FL Stripe	Conc, Cloth	1	Cloth W Adhesive (Pos) +
32	1.3	CL	Conc	1	Tan + Above S.C.T.
33	1.8	Conc Beam,	Conc	1	Tan +
34	1.5	WL	Brick	1	Tan +
35	0.05	Storage DC	Wood	1	gray
36	5.1	Storage DR	Wood	1	gray +
37	0.04	Storage UWL	Fiberboard	1	white
38	0.02	Storage LWL	Fiberboard	1	gray
39	0.44	UWL	Brick	2	white
40	0.14	LWL	Brick	2	white

LEAD INSPECTION DATA PAGE

PROJECT NAME: Brainard Airport, DOT Garage — NO. DOORS: _____

UNIT NUMBER: 85-003, Bldg #3 — NO. WINDOWS: _____

SAMPLE NUMBER	RESULTS (Mg/cm2)	SURFACE TYPE	SUBSTRATE	CONDITION	COMMENT
Break Room 41	-0.1	WSL	Brick	1	
42	3.9	WM	Metal	1	Gray Pos +
43	-0.2	W Frame	Glass	1	Black
44	0.12	CL	Conc	1	White
45	0.03	BEAM	Conc	1	White
46	0.01	Floor Drain Pipe	Metal	1	White
47	5.1	Cabinets	wood	1	gray +
48	0.31	WL (at Cabinets Backsplash)	Wood	1	gray
Boiler Room 49	0.01	DR	Metal	1	Brown
50	0.0	DC	Metal	1	Brown
51	0.00	WWL	Sheetrock	1	white
52	-0.4	LWL	Sheetrock	1	gray
53	0.1	FB	Rubber	0	Black
54	0.11	WWL	Brick	1	White
55	0.2	LWL	Brick	1	gray
56	-0.2	Boiler	Metal	1	Blue
57	0.00	Elec Panel Back	Black wood	1	Black
58	0.02	Elec Box	Metal	1	Blue
59	0.03	WWL	Conc	1	White
60	-0.3	LWL	Conc	1	Gray

LEAD INSPECTION DATA PAGE

PROJECT NAME: Brainard Airport, DOT Garage — NO. DOORS: _____

UNIT NUMBER: 85-003, Bldg #3 — NO. WINDOWS: _____

SAMPLE NUMBER	RESULTS (Mg/cm2)	SURFACE TYPE	SUBSTRATE	CONDITION	COMMENT
61	0.100	Circ. Pump	Metal	1	Green
62	-0.1	Water Tank	Metal	1	Gray
63	0.01	Hi Wtr Heater	Metal	1	White
64	0.00	Hot Wtr. Heater	Metal	1	Blue
65	0.02	FL	Conc	1	Gray
66	0.09	CL	Conc	1	white
67	0.02	Beam	Conc	1	white
68	-0.0	DR	Metal	1	Brown
69	0.00	DC	Metal	1	Brown
70	0.00	UWL	Sheetrock	1	Tan
71	0.00	LWL	Sheetrock	1	Tan/Brown
72	0.42	BB	Rubber	0	Brown
73	0.02	Rad	Metal	1	Brown
74	0.0	CL	Conc	1	white
75	0.1	Beam	Conc	1	white
76	0.2	WL	Brick	1	Tan
77	0.2	DR Front	Metal	1	Brown
78	0.00	DC Front	Metal	1	Brown
79	0.00	WC New	Wood	1	Brown
80	0.01	WSL New	Wood	1	Brown

LEAD INSPECTION DATA PAGE

PROJECT NAME: Brainard Airport DOT Garage NO. DOORS: _____

UNIT NUMBER: B5-003 Bldg #3 NO. WINDOWS: _____

SAMPLE NUMBER	RESULTS (Mg/cm2)	SURFACE TYPE	SUBSTRATE	CONDITION	COMMENT
81	0.04	Garage Door	Metal	1	Brown
82	1.2	Garage D.F.	Wood	1	Brown +
83	5.1	Garage Door Bumper	Metal Steel	1	Yellow Pos +
84	5.1	W.M.	Metal	1	Brown Pos +
85	1.3	I-Beam	Metal	1	Brown Pos +
86	2.3	FL. Striping	Pavement	1	Yellow Pos +
87	0.34	Col/Column	Conc.	1	Yellow
88	1.0	Curb	Conc./metal	1	Yellow Pos +
89	0.14	Diesel Pump	metal	1	Red
90	0.19	Diesel Pump	Metal	1	Yellow
91	0.02	Diesel Pump	Metal	1	Black
92	0.12	Unleaded Pump	Metal	1	Red
93	0.09	Unleaded Pump	Metal	1	Grey
94	0.02	Unleaded Pump	Metal	1	Black
95	0.05	Elec. Meter Box	Metal	1	Gray
96	1.1	Test 1.0	Case	—	—
97					
98					
99					
100					

Facility: Hartford-Brainard Airport, Connecticut Airport Authority

FACILITY NAME AND LOCATION:
Hartford-Brainard Airport, Connecticut Airport Authority
Dept:
233 Maxim Road
Hartford, Connecticut 06114-1607 USA
Emergency 24-Hour Phone Number: 860-982-2443
County: Capitol Planning Region
Fire District:
Latitude: 41.744596
Longitude: -72.652097
MAILING ADDRESS: 239 Maxim Road
Hartford, Connecticut 06114-1607 USA

☐ All facility information (not including chemical information) is identical to last year's submission

IDENTIFICATION NUMBERS:
Dun & Bradstreet: N/A
NAICS: 481219 (Other Nonscheduled Air Transportation)
SIC: 4581 (AIRPORTS, FLYING FIELDS & SER)
State ID: 64-8620 (CTDEEP Underground Storage Tank Site ID)

Is the facility manned? ☑ Manned ☐ Unmanned
Maximum No. of Occupants: 150

REGULATORY INFORMATION:
Subject to Emergency Planning under Section 302 of EPCRA (40 CFR part 355)? ☐ Yes ☑ No
Subject to Chem. Accident Prevention under Section 112(r) of CAA (40 CFR part 68, Risk Mgmt. Pgm.)? ☐ Yes ☑ No

CONTACT INFORMATION:

Barco, Rodney
Title: Fire Chief
Contact Type(s): Fire Department, Emergency Contact
Address: Hartford Fire Department, 253 High Street, Hartford, CONNECTICUT 06103 USA
Phones: Work: 860-549-2080 24-hour: 860-549-2080 Emergency: 860-549-2080 FAX: 860-722-2805
Email: Barcr001@hartford.gov

Borowiec, Bill
Title: Environmental Analyst 3
Contact Type(s): Submitter, Tier II Information Contact
Address: Connecticut Airport Authority, 334 Ella Grasso Turnpike, Suite 160, Windsor Locks, CONNECTICUT 06096 USA
Phones: Work: 860-254-5882 Mobile - Cell: 860-929-6104 FAX: 860-386-8793
Email: bborowiec@ctairports.org

Dillon, A.A.E., Kevin
Title: Exec. Director
Contact Type(s): Owner / Operator, Parent Company
Address: Connecticut Airport Authority, Bradley International Airport, Administrative Office, Terminal A - 3rd floor, Windsor Locks, CONNECTICUT 06096 USA
Phones: Work: 860-292-2054 FAX: 860-627-3594
Email: kdillon@ctairports.org

Facility: Hartford-Brainard Airport, Connecticut Airport Authority (continued)

Leahey, John
Title: Fire Captain for General Aviation Airports
Contact Type(s): Fire Department, Emergency Contact
Address: Bradley International Airport, Fire Station #1, 210 Firehouse Road, Windsor Locks, CONNECTICUT 06096 USA
Phones: Emergency: 860-625-1198 24-hour: 860-625-1198
Email: jleahey@ctairports.org

Moody, A.C.E., John
Title: Director of General Aviation Airports
Contact Type(s): Owner / Operator, Emergency Contact
Address: Connecticut Airport Authority, 334 Ella Grasso Turnpike, Suite 139, Windsor Locks, CONNECTICUT 06096 USA
Phones: Work: 860-254-5634 Mobile - Cell: 860-539-0021 Emergency: 860-539-0021 24-hour: 860-539-0021 FAX: 860-627-3594
Email: jmoody@ctairports.org

Pellegrino, Robert
Title: Airport Operations Coordiinator
Contact Type(s): Owner / Operator, Emergency Contact, Chemical Carrier
Address: Hartford-Brainard Airport, 233 Maxim Road, Hartford, CONNECTICUT 06114-1607 USA
Phones: Work: 860-982-2443 24-hour: 860-982-2443 Emergency: 860-982-2443
Email: RPellegrino@ctairports.org

CHEMICAL INVENTORY INFORMATION:

Mixture or Product Name: BATTERIES, WET, FILLED WITH ACID
CAS #: 7664-93-9
Chemical Category: ☐ Pure ☑ Mixture
EHS: ☑ Yes ☐ No
Physical State: ☑ Solid ☑ Liquid ☐ Gas
☐ Identical to previous year
☐ Trade secret

PHYSICAL HAZARDS:
- ☑ Explosive
- ☐ Flammable (gases, aerosols, liquids, or solids)
- ☐ Oxidizer (liquid, solid, or gas)
- ☐ Self-reactive
- ☐ Pyrophoric (liquid or solid)
- ☐ Pyrophoric gas
- ☐ Self-heating
- ☐ Organic peroxide
- ☐ Corrosive to metal
- ☐ Gas under pressure (compressed gas)
- ☐ In contact with water emits flammable gas
- ☐ Combustible dust

HEALTH HAZARDS:
- ☑ Acute toxicity (any route of exposure)
- ☑ Skin corrosion or irritation
- ☑ Serious eye damage or eye irritation
- ☐ Respiratory or skin sensitization
- ☐ Germ cell mutagenicity
- ☑ Carcinogenicity
- ☑ Reproductive toxicity
- ☑ Specific target organ toxicity (single or repeated exposure)
- ☐ Aspiration hazard
- ☐ Simple asphyxiant

☐ Hazard not otherwise classified

AMOUNTS:
☑ Below Reporting Thresholds
Maximum Amount: 1,485 pounds Maximum Amount code: 04 (1,000-4,999 pounds)
Average Daily Amount: 1,485 pounds Average Daily Amount code: 04 (1,000-4,999 pounds)
Max amount in largest container: 70 pounds

Facility: Hartford-Brainard Airport, Connecticut Airport Authority (continued)

Days on site: 365

STORAGE LOCATIONS:
☐ Confidential

Location Description: Hartford-Brainard Airport maintenance buildings
Container Type: Battery Pressure: Ambient pressure Temperature: Ambient temperature
Amount: 1,485 pounds

MIXTURE COMPONENTS:

Name: LEAD CAS #: 7439-92-1 ☐ EHS
Max Amt Code: 03 (500-999 pounds) Component Percentage: 55 (by weight)

Name: SULFURIC ACID CAS #: 7664-93-9 ☑ EHS
Max Amt Code: 02 (100-499 pounds) Component Percentage: 20 (by weight)

STATE-SPECIFIC CHEMICAL DATA FIELDS FOR CONNECTICUT:
☐ Ships via Trucks
☐ Ships via Tank Trucks
☐ Ships via Rail Car
☐ Ships via Tank Car
☐ Ships via Pipeline
☐ Ships via Barge
☑ Ships via Other Shipment Mode
Other shipment mode: local purchase from auto parts store
Frequency of Shipment: 4
Shipment Frequency Period: Year
Maximum capacity per single vessel:
Maximum Shipment Qty (lbs):
Average Shipment Qty (lbs):
Physical State in Transit:
Carrier:
Comments (please provide both the primary and alternate routes of travel):

Chemical Name: Diesel Fuel
CAS #: 68476-34-6
Chemical Category: ☑ Pure ☐ Mixture
EHS: ☐ Yes ☑ No
Physical State: ☐ Solid ☑ Liquid ☐ Gas
☐ Identical to previous year
☐ Trade secret

PHYSICAL HAZARDS:
☐ Explosive
☑ Flammable (gases, aerosols, liquids, or solids)
☐ Oxidizer (liquid, solid, or gas)
☐ Self-reactive
☐ Pyrophoric (liquid or solid)
☐ Pyrophoric gas

HEALTH HAZARDS:
☑ Acute toxicity (any route of exposure)
☑ Skin corrosion or irritation
☑ Serious eye damage or eye irritation
☐ Respiratory or skin sensitization
☐ Germ cell mutagenicity
☑ Carcinogenicity

Facility: Hartford-Brainard Airport, Connecticut Airport Authority (continued)

- ☐ Self-heating
- ☐ Organic peroxide
- ☐ Corrosive to metal
- ☐ Gas under pressure (compressed gas)
- ☐ In contact with water emits flammable gas
- ☐ Combustible dust
- ☐ Reproductive toxicity
- ☑ Specific target organ toxicity (single or repeated exposure)
- ☑ Aspiration hazard
- ☐ Simple asphyxiant

☐ Hazard not otherwise classified

AMOUNTS:

☐ Below Reporting Thresholds
Maximum Amount: 21,000 pounds Maximum Amount code: 06 (10,000-24,999 pounds)
Average Daily Amount: 14,000 pounds Average Daily Amount code: 06 (10,000-24,999 pounds)
Max amount in largest container: 21,000 pounds
Days on site: 365

STORAGE LOCATIONS:

☐ Confidential

Location Description: 233 Maxim Road, Hartford
Container Type: Above ground tank Pressure: Ambient pressure Temperature: Ambient temperature
Amount: 3,000 gallons

STATE-SPECIFIC CHEMICAL DATA FIELDS FOR CONNECTICUT:

- ☐ Ships via Trucks
- ☐ Ships via Tank Trucks
- ☐ Ships via Rail Car
- ☐ Ships via Tank Car
- ☐ Ships via Pipeline
- ☐ Ships via Barge
- ☑ Ships via Other Shipment Mode

Other shipment mode: tanker trailer
Frequency of Shipment: 6
Shipment Frequency Period: Year
Maximum capacity per single vessel: 51,480
Maximum Shipment Qty (lbs): 21,000
Average Shipment Qty (lbs): 20,000
Physical State in Transit: Liquid
Carrier: East River Energy, 401 Soundview Road, P.O. Box 388, Guilford, CT 06437 800.336.3762 or Rick Swan Dime Oil Co. LLC, P.O. Box 11125, Waterbury, CT 06704 203-754-5334 Tracy Cyr
Comments (please provide both the primary and alternate routes of travel): Emanating from the New Haven Terminal, I-91 N, a 3,000-gallon aboveground diesel storage tank (part of a dual compartment AST (1,000-gal unleaded gasoline & 3,000-gallon diesel).

Mixture or Product Name: PETROLEUM DISTILLATES, N.O.S.

CAS #:

Chemical Category: ☐ Pure ☑ Mixture
EHS: ☐ Yes ☑ No
Physical State: ☐ Solid ☑ Liquid ☐ Gas

- ☐ Identical to previous year
- ☐ Trade secret

Facility: Hartford-Brainard Airport, Connecticut Airport Authority (continued)

PHYSICAL HAZARDS:
- ☐ Explosive
- ☑ Flammable (gases, aerosols, liquids, or solids)
- ☐ Oxidizer (liquid, solid, or gas)
- ☐ Self-reactive
- ☐ Pyrophoric (liquid or solid)
- ☐ Pyrophoric gas
- ☐ Self-heating
- ☐ Organic peroxide
- ☐ Corrosive to metal
- ☐ Gas under pressure (compressed gas)
- ☐ In contact with water emits flammable gas
- ☐ Combustible dust

HEALTH HAZARDS:
- ☑ Acute toxicity (any route of exposure)
- ☑ Skin corrosion or irritation
- ☐ Serious eye damage or eye irritation
- ☐ Respiratory or skin sensitization
- ☑ Germ cell mutagenicity
- ☑ Carcinogenicity
- ☑ Reproductive toxicity
- ☑ Specific target organ toxicity (single or repeated exposure)
- ☑ Aspiration hazard
- ☐ Simple asphyxiant

☐ Hazard not otherwise classified

AMOUNTS:
☑ Below Reporting Thresholds
Maximum Amount: 356.4 pounds Maximum Amount code: 02 (100-499 pounds)
Average Daily Amount: 300 pounds Average Daily Amount code: 02 (100-499 pounds)
Max amount in largest container: 356.4 pounds
Days on site: 365

STORAGE LOCATIONS:
☐ Confidential

Location Description: 233 Maxim Road, Hartford
Container Type: Steel drum Pressure: Ambient pressure Temperature: Ambient temperature
Amount: 356.4 pounds

MIXTURE COMPONENTS:

Name: DIESEL FUEL CAS #: 68334-30-5 ☐ EHS
Max Amt Code: 01 (0-99 pounds) Component Percentage: 10 (by volume)

Name: GASOLINE CAS #: 86290-81-5 ☐ EHS
Max Amt Code: 02 (100-499 pounds) Component Percentage: 90 (by volume)

STATE-SPECIFIC CHEMICAL DATA FIELDS FOR CONNECTICUT:
- ☑ Ships via Trucks
- ☐ Ships via Tank Trucks
- ☐ Ships via Rail Car
- ☐ Ships via Tank Car
- ☐ Ships via Pipeline
- ☐ Ships via Barge
- ☐ Ships via Other Shipment Mode

Other shipment mode:
Frequency of Shipment: 1
Shipment Frequency Period: Year
Maximum capacity per single vessel: 356.4
Maximum Shipment Qty (lbs): 356.4
Average Shipment Qty (lbs): 356.4
Physical State in Transit: Liquid

Facility: Hartford-Brainard Airport, Connecticut Airport Authority (continued)

Carrier:
Comments (please provide both the primary and alternate routes of travel):

Chemical Name: Unleaded Gasoline
CAS #: 8006-61-9
Chemical Category: ☑ Pure ☐ Mixture
EHS: ☐ Yes ☑ No
Physical State: ☐ Solid ☑ Liquid ☐ Gas
☐ Identical to previous year
☐ Trade secret

PHYSICAL HAZARDS:
- ☐ Explosive
- ☑ Flammable (gases, aerosols, liquids, or solids)
- ☐ Oxidizer (liquid, solid, or gas)
- ☐ Self-reactive
- ☐ Pyrophoric (liquid or solid)
- ☐ Pyrophoric gas
- ☐ Self-heating
- ☐ Organic peroxide
- ☐ Corrosive to metal
- ☐ Gas under pressure (compressed gas)
- ☐ In contact with water emits flammable gas
- ☐ Combustible dust

HEALTH HAZARDS:
- ☐ Acute toxicity (any route of exposure)
- ☑ Skin corrosion or irritation
- ☑ Serious eye damage or eye irritation
- ☐ Respiratory or skin sensitization
- ☑ Germ cell mutagenicity
- ☑ Carcinogenicity
- ☑ Reproductive toxicity
- ☑ Specific target organ toxicity (single or repeated exposure)
- ☑ Aspiration hazard
- ☐ Simple asphyxiant

☐ Hazard not otherwise classified

AMOUNTS:
☐ Below Reporting Thresholds
Maximum Amount: 6,000 pounds Maximum Amount code: 05 (5,000-9,999 pounds)
Average Daily Amount: 5,500 pounds Average Daily Amount code: 05 (5,000-9,999 pounds)
Max amount in largest container: 6,000 pounds
Days on site: 365

STORAGE LOCATIONS:
☐ Confidential

Location Description: 233 Maxim Road, Hartford
Container Type: Above ground tank Pressure: Ambient pressure Temperature: Ambient temperature
Amount: 1,000 gallons

STATE-SPECIFIC CHEMICAL DATA FIELDS FOR CONNECTICUT:
- ☐ Ships via Trucks
- ☐ Ships via Tank Trucks
- ☐ Ships via Rail Car
- ☐ Ships via Tank Car
- ☐ Ships via Pipeline
- ☐ Ships via Barge
- ☑ Ships via Other Shipment Mode

Other shipment mode: tanker trailer
Frequency of Shipment: 4

Facility: Hartford-Brainard Airport, Connecticut Airport Authority (continued)

Shipment Frequency Period: Year
Maximum capacity per single vessel: 51,250
Maximum Shipment Qty (lbs): 6,000
Average Shipment Qty (lbs): 5,500
Physical State in Transit: Liquid
Carrier: East River Energy, 401 Soundview Road, P.O. Box 388, Guilford, CT 06437 800.336.3762 Rick Swan or Dime Oil Co. LLC, P.O. Box 11125, Waterbury, CT 06704 203-754-5334 Tracy Cyr
Comments (please provide both the primary and alternate routes of travel): Emanating from the New Haven Terminal, I-91 N, a 1,000-gallon unleaded gasoline aboveground storage tank (part of a dual compartment AST (1,000-gallon unleaded gasoline & 3,000-gallon diesel)) .

State/local fees: $0.00

☑ I have attached a site plan
☐ I have attached a list of site coordinate abbreviations
☐ I have attached a description of dikes and other safeguard measures

Certification (Read and sign after completing all sections)

I certify under penalty of law that I have personally examined and am familiar with the information in pages 1 through 7, and that based on my inquiry of those individuals responsible for obtaining this information, I believe that the submitted informaton is true, accurate, and complete.



Signature

02/17/2023
Date signed

Bill Borowiec, Environmental Analyst 3
Name and official title of owner/operator OR owner/operator's authorized representative

HFD Site Plan

CAA Airport Maintenance Building



HFD Site Plan

CAA Diesel Fuel & Unleaded Gasoline



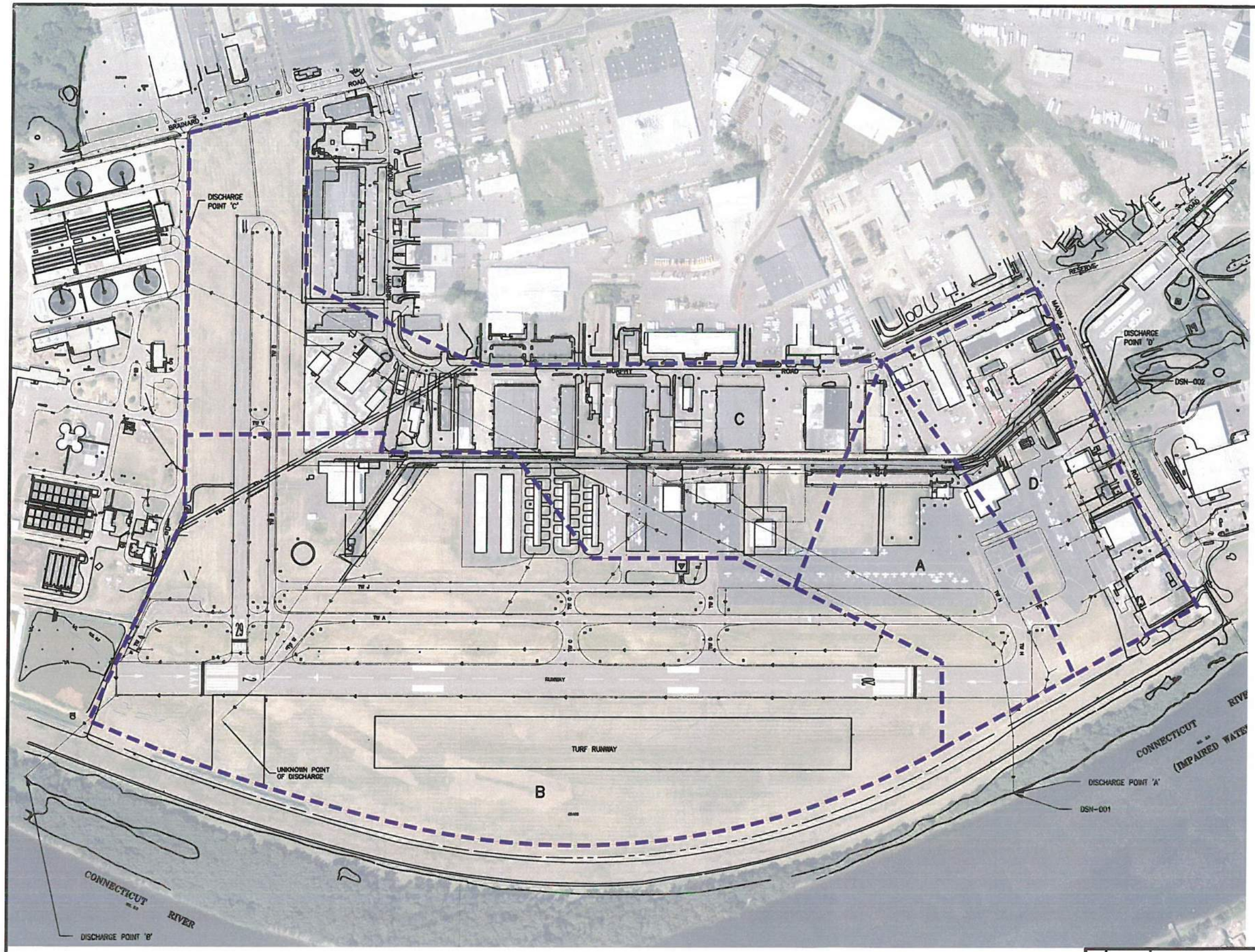

NORTH

NOTES:

PROPERTY SIZE:	201 ACRES
DRAINAGE AREA A:	25.9 ACRES
DRAINAGE AREA B:	127.1 ACRES
DRAINAGE AREA C:	65.7 ACRES
DRAINAGE AREA D:	27.8 ACRES

1. 2010 AERIAL IMAGERY

2. STORMWATER MANAGEMENT SYSTEM DATA COLLECTED FROM MULTIPLE PROJECT PLANS PREPARED BY DTC AND MCFARLAND JOHNSON.

LEGEND:

- DRAINAGE AREA
- DSN001 STORMWATER MONITORING POINT
- STREAM OR EDGE OF WATER
- STORM SEWER PIPING WITH FLOW ARROW
- CATCHBASIN
- DIRECTION OF STORMWATER TRAVEL
- PROPERTY BOUNDARY
- DRAINAGE CHANNEL

0 500 1000 1500 FT

SCALE

REV	DATE	DESCRIPTION	BY

McFarland Johnson
60 RAILROAD PLACE
SARATOGA SPRINGS, NEW YORK 12866

HARTFORD-BRAINARD AIRPORT
HARTFORD COUNTY, CONNECTICUT
MSGP SWPPP

AIRPORT DRAINAGE MAP

SCALE:	1" = 500'	DESIGN:	ANR
DRAWN:	TCH	PROJECT:	18137.02
CHECKED:	ANR	DATE:	AUGUST 2018

FIG. 3
1 OF 1

POTENTIAL POLLUTANTS	
INDUSTRIAL ACTIVITIES	POTENTIAL POLLUTANTS
DEICING/ANTI-ICING OPERATIONS	BIOCHEMICAL OXYGEN DEMAND (BOD), NITROGEN, AMMONIA, SUSPENDED SOLIDS
MATERIAL HANDLING/STORAGE AREAS	SUSPENDED SOLIDS, OIL & GREASE, METALS, CHEMICAL OXYGEN DEMAND (COD), BOD, SOLVENTS
TRAFFIC, VEHICLE/EQUIPTMENT, MAINTENANCE, STORAGE AND CLEANING AREAS	GASOLINE, OIL, OTHER TPH AND METALS
AIRCRAFT, VEHICLE, EQUIPMENT FUELING	JET FUEL, OIL, OTHER TPH AND METALS

NORTH

LEGEND:

- DRAINAGE AREA
- DSN001 STORMWATER MONITORING POINT
- STREAM OR EDGE OF WATER
- STORM SEWER PIPING WITH FLOW ARROW
- CATCHBASIN
- DIRECTION OF STORMWATER TRAVEL
- PROPERTY BOUNDARY
- DRAINAGE CHANNEL

NOTES:

PROPERTY SIZE:	201 ACRES
DRAINAGE AREA A:	25.9 ACRES
DRAINAGE AREA B:	127.1 ACRES
DRAINAGE AREA C:	65.7 ACRES
DRAINAGE AREA D:	27.8 ACRES

1. 2010 AERIAL IMAGERY

2. STORMWATER MANAGEMENT SYSTEM DATA COLLECTED FROM MULTIPLE PROJECT PLANS PREPARED BY DTC AND MCFARLAND JOHNSON.

0 250 500 750 FT

SCALE

BRAINARD

DISCHARGE POINT 'C'

GRASS

ROAD

MURPHY

TW B

TW V

TW J

TW A

RUNWAY

250-GAL AST DIESEL GENERATOR

VOTECH – AERONAUTICAL BUILDING (MAINTENANCE, REPAIR, AIRCRAFT STORAGE)

CONTROL TOWER

T-HANGAR

SOUTH RAMP

FBO HANGAR H4

FBO OFFICES & AVIONICS SHOP H3

FBO MAINT. HANGAR H2

OIL/WATER SEPARATOR

FUEL TRUCK PARKING

AIRCRAFT PARKING AND TIEDOWNS

AIRCRAFT STORAGE, WASHING & MAINTENANCE

MIDFIELD

29

REV	DATE	DESCRIPTION	BY

McFarland Johnson
60 RAILROAD PLACE
SARATOGA SPRINGS, NEW YORK 12866

HARTFORD-BRAINARD AIRPORT
HARTFORD COUNTY, CONNECTICUT
MSGP SWPPP

STORMWATER FEATURES MAP

SCALE:	1" = 250'	DESIGN:	ANR
DRAWN:	TCH	PROJECT:	18137.02
CHECKED:	ANR	DATE:	AUGUST 2018

SWF 1.1
1 OF 3

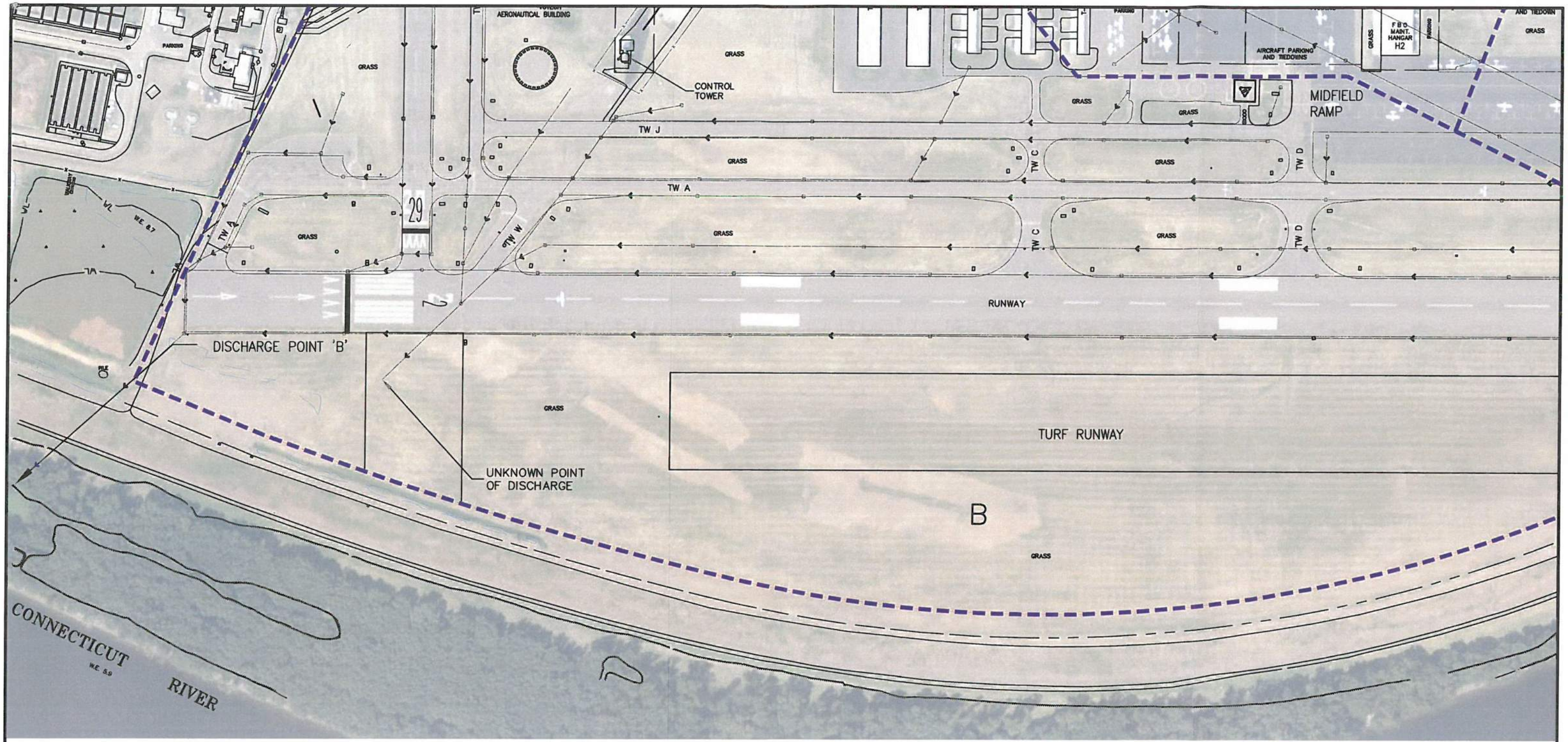

POTENTIAL POLLUTANTS	
INDUSTRIAL ACTIVITIES	POTENTIAL POLLUTANTS
DEICING/ANTI-ICING OPERATIONS	BIOCHEMICAL OXYGEN DEMAND (BOD), NITROGEN, AMMONIA, SUSPENDED SOLIDS
MATERIAL HANDLING/STORAGE AREAS	SUSPENDED SOLIDS, OIL & GREASE, METALS, CHEMICAL OXYGEN DEMAND (COD), BOD, SOLVENTS
TRAFFIC, VEHICLE/EQUIPTMENT, MAINTENANCE, STORAGE AND CLEANING AREAS	GASOLINE, OIL, OTHER TPH AND METALS
AIRCRAFT, VEHICLE, EQUIPMENT FUELING	JET FUEL, OIL, OTHER TPH AND METALS

LEGEND:

- DRAINAGE AREA
- DSN001 STORMWATER MONITORING POINT
- STREAM OR EDGE OF WATER
- STORM SEWER PIPING WITH FLOW ARROW
- CATCHBASIN
- DIRECTION OF STORMWATER TRAVEL
- PROPERTY BOUNDARY
- DRAINAGE CHANNEL

NOTES:

PROPERTY SIZE:	201 ACRES
DRAINAGE AREA A:	25.9 ACRES
DRAINAGE AREA B:	127.1 ACRES
DRAINAGE AREA C:	65.7 ACRES
DRAINAGE AREA D:	27.8 ACRES

1. 2010 AERIAL IMAGERY

2. STORMWATER MANAGEMENT SYSTEM DATA COLLECTED FROM MULTIPLE PROJECT PLANS PREPARED BY DTC AND MCFARLAND JOHNSON.

NORTH

0 250 500 750 FT

SCALE

REV	DATE	DESCRIPTION	BY

McFarland Johnson
60 RAILROAD PLACE
SARATOGA SPRINGS, NEW YORK 12866

HARTFORD-BRAINARD AIRPORT
HARTFORD COUNTY, CONNECTICUT
MSGP SWPPP

STORMWATER FEATURES MAP

SCALE:	1" = 250'	DESIGN:	ANR
DRAWN:	TCH	PROJECT:	18137.02
CHECKED:	ANR	DATE:	AUGUST 2018

SWF 1.2
2 OF 3

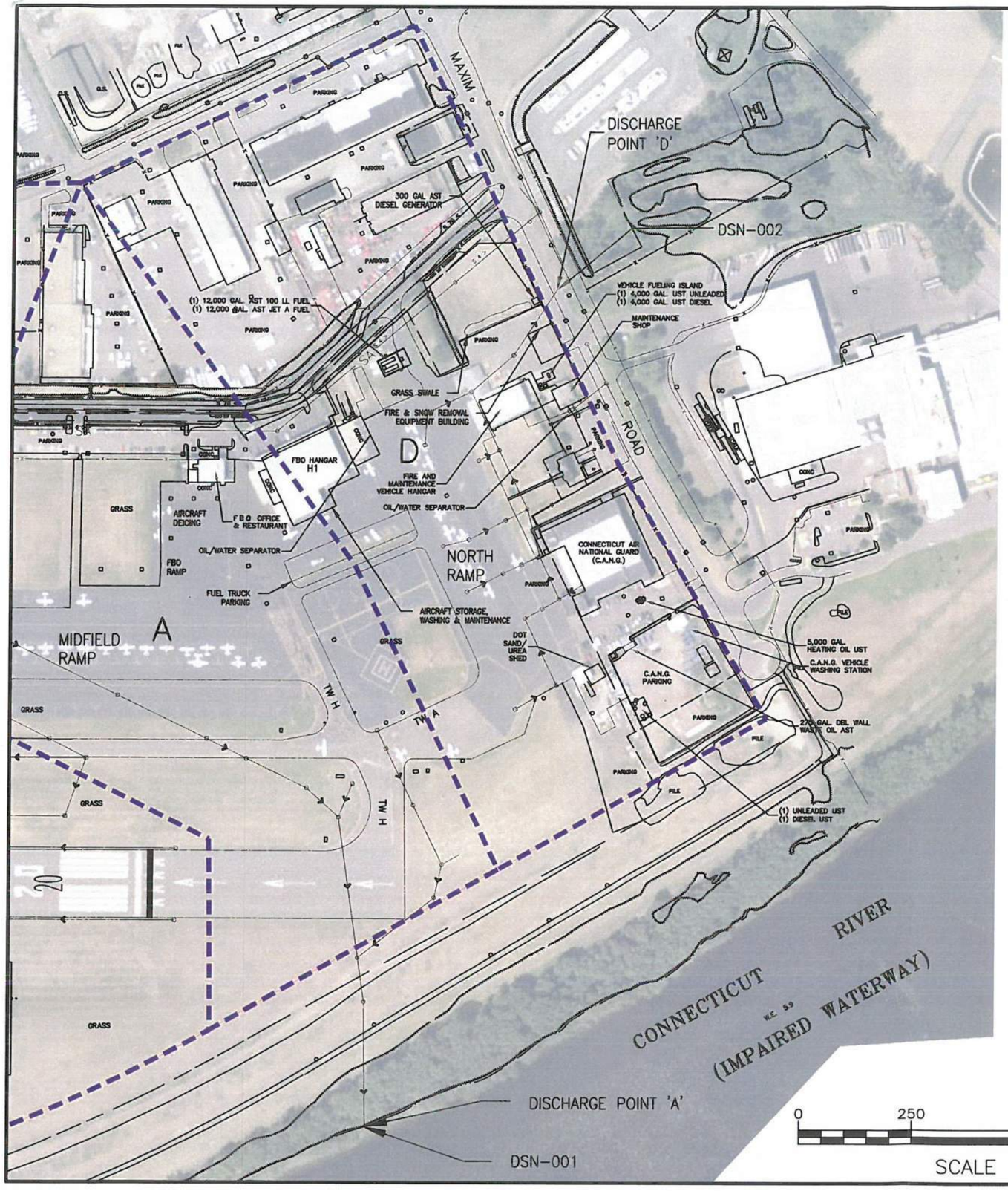

POTENTIAL POLLUTANTS	
INDUSTRIAL ACTIVITIES	POTENTIAL POLLUTANTS
DEICING/ANTI-ICING OPERATIONS	BIOCHEMICAL OXYGEN DEMAND (BOD), NITROGEN, AMMONIA, SUSPENDED SOLIDS
MATERIAL HANDLING/STORAGE AREAS	SUSPENDED SOLIDS, OIL & GREASE, METALS, CHEMICAL OXYGEN DEMAND (COD), BOD, SOLVENTS
TRAFFIC, VEHICLE/EQUIPTMENT, MAINTENANCE, STORAGE AND CLEANING AREAS	GASOLINE, OIL, OTHER TPH AND METALS
AIRCRAFT, VEHICLE, EQUIPMENT FUELING	JET FUEL, OIL, OTHER TPH AND METALS

NORTH

LEGEND:

- DRAINAGE AREA
- DSN001 STORMWATER MONITORING POINT
- STREAM OR EDGE OF WATER
- STORM SEWER PIPING WITH FLOW ARROW
- CATCHBASIN
- DIRECTION OF STORMWATER TRAVEL
- PROPERTY BOUNDARY
- DRAINAGE CHANNEL

NOTES:

PROPERTY SIZE:	201 ACRES
DRAINAGE AREA A:	25.9 ACRES
DRAINAGE AREA B:	127.1 ACRES
DRAINAGE AREA C:	65.7 ACRES
DRAINAGE AREA D:	27.8 ACRES

1. 2010 AERIAL IMAGERY

2. STORMWATER MANAGEMENT SYSTEM DATA COLLECTED FROM MULTIPLE PROJECT PLANS PREPARED BY DTC AND MCFARLAND JOHNSON.

REV	DATE	DESCRIPTION	BY

HARTFORD-BRAINARD AIRPORT
HARTFORD COUNTY, CONNECTICUT
MSGP SWPPP

STORMWATER FEATURES MAP

McFarland Johnson
60 RAILROAD PLACE
SARATOGA SPRINGS, NEW YORK 12866

SCALE:	1" = 250'	DESIGN:	ANR
DRAWN:	TCH	PROJECT:	18137.02
CHECKED:	ANR	DATE:	AUGUST 2018

SWF 1.3
3 OF 3

64-9013

CONNECTICUT ARMY NATIONAL GUARD
UNDERGROUND STORAGE TANK PROGRAM
CONNDPW PROJECT NO. BI-2B-760
CONN MILITARY DEPARTMENT PROJECT NO. MD-94-Z-B

TANK REMOVAL REPORT

BRAINARD FIELD ARMORY
HARTFORD, CONNECTICUT



PREPARED FOR:

Connecticut Military Department
State Armory and Arsenal
350 Broad Street
Hartford, Connecticut 06105-3795

TABLE OF CONTENTS

Background	Page 1
Tank Data	Page 1
Field Observations	Page 2
Contractors	Page 5
Sampling Data	Page 7
Conclusions and Recommendations	Page 7

FIGURES

Figure 1 - Site Location Map
Figure 2 - Area Sketch
Figure 3 - Site Sketch - Sample Locations

TABLES

Table 1 - Soil Sampling Results

APPENDICES

Appendix A - Tank Disposal Certificate
Appendix B - Soil Disposal Manifest
Appendix C - Soil Certificate of Recycling
Appendix D - Laboratory Results
Appendix E - DEP Inspestors Report

CONNECTICUT ARMY NATIONAL GUARD
UNDERGROUND STORAGE TANK PROGRAM
CONNDPW PROJECT NO. BI-2B-760
CONN MILITARY DEPARTMENT PROJECT NO. MD-94-Z-B
TANK REMOVAL REPORT

SITE INSPECTION

Inspector: Robert Lefebvre **Date:** 2 December 1993
Representing: Conn Military Department **Weather:** Clear, Low 40's
Phone: (203) 548-3277

BACK GROUND

Site Information

Site Name: Brainard Field Armory
Site Address: Maxim Road
Hartford, CT 06114-1679

Site Contacts/Job Title: LTC Kipp O. Miller **Phone:**524-4963

Site Reconnaissance

General Description: The Brainard Field Armory is located in a heavily developed commercial area of the Brainard Airport of Hartford, Connecticut. The area is supplied with both city water and sewer service. The Connecticut River is located approximately 700 feet east of the site. The topography of the airport is flat with a dike separating the airport from the Connecticut River to the east. The building is located to the west of the tank grave.

GW Classification: GB

Private Wells: **Yes**___ **No** X

CONNECTICUT ARMY NATIONAL GUARD
UNDERGROUND STORAGE TANK PROGRAM
CONNDPW PROJECT NO. BI-2B-760
CONN MILITARY DEPARTMENT PROJECT NO. MD-94-Z-B
TANK REMOVAL REPORT(continued)

Water Bodies: Yes_X_ No___

Surface Water

Name	Distance	Direction	Classification
The Connecticut River	700 feet	55 Degrees Grid	SC/SB

Other Receptors: Yes___ No_X_

Site Mapping: Figure 2 - Area Sketch
Figure 3 - Site Sketch - Sample Locations

TANK DATA

Tank Description

Tank ID: D1
Dimensions:
Contents: JP-4
Condition: Poor and rusted.

Date Removed: 12/02/93
Capacity: 1,500 Gallons
Tank Material: Steel

CONNECTICUT ARMY NATIONAL GUARD
UNDERGROUND STORAGE TANK PROGRAM
CONNDPW PROJECT NO. BI-2B-760
CONN MILITARY DEPARTMENT PROJECT NO. MD-94-Z-B
TANK REMOVAL REPORT(continued)

Water Bodies: Yes_X_ No___

Surface Water

Name	Distance	Direction	Classification
The Connecticut River	700 feet	55 Degrees Grid	SC/SB

Other Receptors: Yes___ No_X_

Site Mapping: Figure 2 - Area Sketch
Figure 3 - Site Sketch - Sample Locations

TANK DATA

Tank Description

Tank ID: D1
Dimensions:
Contents: JP-4
Condition: Poor and rusted.

Date Removed: 12/02/93
Capacity: 1,500 Gallons
Tank Material: Steel

CONNECTICUT ARMY NATIONAL GUARD
UNDERGROUND STORAGE TANK PROGRAM
CONNDPW PROJECT NO. BI-2B-760
CONN MILITARY DEPARTMENT PROJECT NO. MD-94-Z-B
TANK REMOVAL REPORT(continued)

FIELD OBSERVATIONS

Visiting Personnel

ConnDPW: **Phone:**
Section:

ConnDEP: Mr.Erik Gothberg **Phone**:566-4633
Section: Oil and Chemical Spills Division

Fire Marshall
Name: **Phone:**
Address:

Other:
Name: Richard D. Louis
Company: EnviroShield, Inc. **Phone:** 366-7988
Address: P.O. Box D, 250 Moffitt Street, Stratford, CT 06497

CONNECTICUT ARMY NATIONAL GUARD
UNDERGROUND STORAGE TANK PROGRAM
CONNDPW PROJECT NO. BI-2B-760
CONN MILITARY DEPARTMENT PROJECT NO. MD-94-Z-B
TANK REMOVAL REPORT(continued)

Excavation Details

Evidence of Contamination Yes_X_ No___

Comments: Excavation occurred to expose the abandoned 1,500 gallon UST and related piping. No groundwater was encountered. The tank was in poor condition. There was slight discoloration of the soil and the tank grave had a distinct petroleum odor. Tank grave samples were taken and test results showed a TPH concentration of 984 ppm on the West wall, 216 ppm on the East wall and 120 ppm at the bottom of the UST grave. Additional material was excavated. A flame ionization detector, calibrated to methane, was used on site to detect organic vapors during excavation. The Organic Vapor Analyzer (OVA) reading prior to the start of excavation was >1000 ppm on the North wall, Below Detectable Limits (BDL) on the East wall, BDL on the South wall, 5.5 ppm on the West wall, and 110.0 ppm on the grave bottom. Additional material was excavated from the north, west wall and the bottom of the grave. The water table was reached at 9.5 feet below grade. Additional OVA reading of BDL on the North wall and >1000 ppm on the West wall were recorded. Further excavation on the West wall was restricted by the presence of a sewer line and the armory foundation. Confirmation samples were taken for laboratory analyst and the UST grave was closed. Laboratory analyst revealed a TPH of <50 ppm on the East wall and 675 ppm on the West wall.

Evidence of Bedrock Yes___ No_X_

Comments:

Dewatering Required: Yes___ No_X_

CONNECTICUT ARMY NATIONAL GUARD
UNDERGROUND STORAGE TANK PROGRAM
CONNDPW PROJECT NO. BI-2B-760
CONN MILITARY DEPARTMENT PROJECT NO. MD-94-Z-B
TANK REMOVAL REPORT(continued)

CONTRACTORS

General Contractor

Tank Contractor: Meeker Pump and Tank Contractors, Inc. **Phone:** 243-3470

Contact: Mr. James R. Meeker
Address: 96 Old Windsor Road, Bloomfield, CT 06002

Tank Disposal

Hauler: Meeker Pump and Tank Contractors, Inc. **Phone:** 243-3470
Disposal Site: Shire Corporation **Phone:** 642-6618
Contact: Mr. Leonard E. Wiese, Sr.
Address: Route 32, P.O. Box 13, North Franklin, Connecticut 06254-0013
Disposal Site Certification No.: 940994 **Date:** 18 April 1994

Liquid Disposal: N.A.

Manifest No.:

Soil Disposal

Hauler: A.F. Daddario **Phone:** 242-6023
Address: 100 Old Iron Ore Road, Bloomfield, CT 06002
Disposal Site: Phoenix Soil, Inc. **Phone:** 759-0053
Contact: Mr. David J. Green
Address: 130 Freight Street, P.O. Box 1750, Waterbury, CT 06723
Quantity: 11.1 Tons **Date:** 21 March 1994
Manifest No.: CTF0206747
Certificate of Material Recycling No.: 3552 **Date:** 9 June 1994

CONNECTICUT ARMY NATIONAL GUARD
UNDERGROUND STORAGE TANK PROGRAM
CONNDPW PROJECT NO. BI-2B-760
CONN MILITARY DEPARTMENT PROJECT NO. MD-94-Z-B
TANK REMOVAL REPORT
(continued)

Hauler: Bull Brothers, Inc. **Phone:** 242-9729
Disposal Site: Phoenix Soil, Inc. **Phone:** 759-0053
Contact: Mr. David J. Green
Address: 130 Freight Street, P.O. Box 1750, Waterbury, CT 06723
Quantity: 8.7 Tons **Date:** 21 March 1994
Manifest No.: CTF0206748
Certificate of Material Recycling No.: 3552 **Date:** 9 June 1994

Hauler: A.F. Daddario **Phone:** 242-6023
Disposal Site: Phoenix Soil, Inc. **Phone:** 759-0053
Contact: Mr. David J. Green
Address: 130 Freight Street, P.O. Box 1750, Waterbury, CT 06723
Quantity: 11.08 Tons **Date:** 21 March 1994
Manifest No.: CTF0202295
Certificate of Material Recycling No.: 3552 **Date:** 9 June 1994

Hauler: Bull Brothers, Inc. **Phone:** 242-9729
Disposal Site: Phoenix Soil, Inc. **Phone:** 759-0053
Contact: Mr. David J. Green
Address: 130 Freight Street, P.O. Box 1750, Waterbury, CT 06723
Quantity: 9.16 Tons **Date:** 21 March 1994
Manifest No.: CTF0202285
Certificate of Material Recycling No.: 3552 **Date:** 9 June 1994

CONNECTICUT ARMY NATIONAL GUARD
UNDERGROUND STORAGE TANK PROGRAM
CONNDPW PROJECT NO. BI-2B-760
CONN MILITARY DEPARTMENT PROJECT NO. MD-94-Z-B
TANK REMOVAL REPORT(continued)

Hauler: Bull Brothers, Inc. **Phone:** 242-9729
Disposal Site: Phoenix Soil, Inc. **Phone:** 759-0053
Contact: Mr. David J. Green
Address: 130 Freight Street, P.O. Box 1750, Waterbury, CT 06723
Quantity: 9.51 Tons **Date:** 21 March 1994
Manifest No.: CTF0202284
Certificate of Material Recycling No.: 3552 **Date:** 9 June 1994

Hauler: A.F. Daddario **Phone:** 242-6023
Disposal Site: Phoenix Soil, Inc. **Phone:** 759-0053
Contact: Mr. David J. Green
Address: 130 Freight Street, P.O. Box 1750, Waterbury, CT 06723
Quantity: 9.71 Tons **Date:** 21 March 1994
Manifest No.: CTF0202283
Certificate of Material Recycling No.: 3552 **Date:** 9 June 1994

Other Disposal: None

Dewatering: None

CONNECTICUT ARMY NATIONAL GUARD
UNDERGROUND STORAGE TANK PROGRAM
CONNDPW PROJECT NO. BI-2B-760
CONN MILITARY DEPARTMENT PROJECT NO. MD-94-Z-B
TANK REMOVAL REPORT(continued)

SAMPLING DATA

Soil Sampling

Soil Sampling ID Numbers from Tank ID:

First Tests		Second Tests	
West wall:	14771	**West wall, Bottom:**	1-94-855
East wall:	14772	**East wall, Bottom:**	2-94-855
Bottom:	14773		

Results attached on Table 1: Yes X No___

Groundwater
GW Sample ID No.: None

Domestic Well: No Domestic Wells are located within a 3 mile radius of the tank removal project.

CONCLUSIONS AND RECOMMENDATIONS

On December 2, 1993, a 1,500 gallon JP-4 tank was removed from the Brainard Field Armory in Hartford, Connecticut by Meeker Pump and Tank Contractors, Inc, as part of the Connecticut Army National Guard Statewide Underground Storage Tank Program. The tank had been found to contain no product .

Confirmatory soil samples were collected from the walls and bottom of the excavation. Samples were sent to Connecticut Testing Laboratories, Inc. for analysis of total petroleum hydrocarbons (TPH) EPA method 4181. Laboratory results showed a TPH concentration of 984 ppm on the West wall, 216 ppm on the East wall, and 120 ppm on the bottom of the grave. A layer of all-weather 4 Mils reinforced polyethylene sheeting was placed in the tank grave and the material backfilled into the grave.

CONNECTICUT ARMY NATIONAL GUARD
UNDERGROUND STORAGE TANK PROGRAM
CONNDPW PROJECT NO. BI-2B-760
CONN MILITARY DEPARTMENT PROJECT NO. MD-94-Z-B
TANK REMOVAL REPORT(continued)

On March 18, 1994, the grave was excavated generating approximately 59 tons soil and gravel. With the use of a Organic Vapor Analyzer (OVA) detector, calibrated to methane, readings of the North wall was >1000 ppm, the West wall was 5.5 ppm and a bottom sample of 110 ppm were recorded. Further excavation occurred enlarging the UST grave to the north, west and the bottom. The grave bottom was excavated to a depth of 9.5' were the water table was reached. OVA reading of the North wall was found to be BDL however the West wall had a reading of >1000 ppm. Excavation is the westerly direction was stopped because of the presence of a sewer pipe and the proximity of the foundation of the Brainard Field Armory. Excavation downward was halted at 9.5' when the water table was encountered. Two samples were taken from the bottom East wall and the bottom West wall. The excavation was backfilled with clean fill and the contaminated soil was placed on plastic and covered. A total of 59.27 tons of contaminated soil was recycled at Pheonix Soil Inc.

Laboratory results indicate residual contamination in the soil that could not be removed because of the physical structures prohibiting further excavation. Further soil removal is not practical. Based on the lack of volatile organic contamination and the lack of receptors at this site, it is recommended that no further investigation or remediation be implemented.

Further excavation was not required by the representative of the Connecticut Department of Environmental, Oil and Chemical Spills Division, Mr.Erik Gothberg (566-4633) due to the possibility of undermining of the building. It was the belief of the inspector that it was not the requirement of his Division to determine the extent or the concentration of the plume as it extended under the structure.

bio

Figures

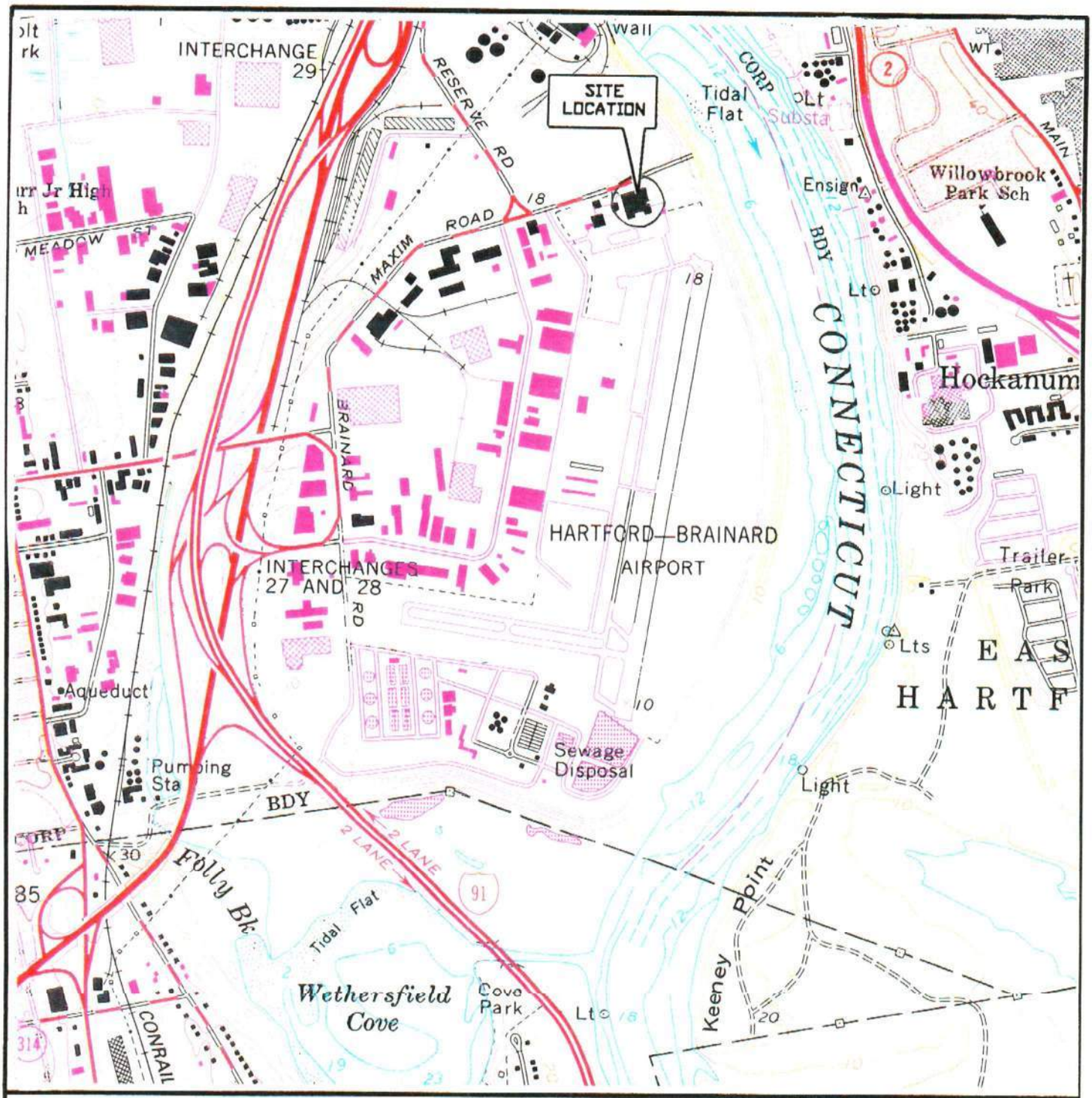

TANK REMOVAL REPORT	FIGURE 3-1 SITE LOCATION MAP
	CONNECTICUT ARMY NATIONAL GUARD 360 BROAD STREET, HARTFORD, CONNECTICUT

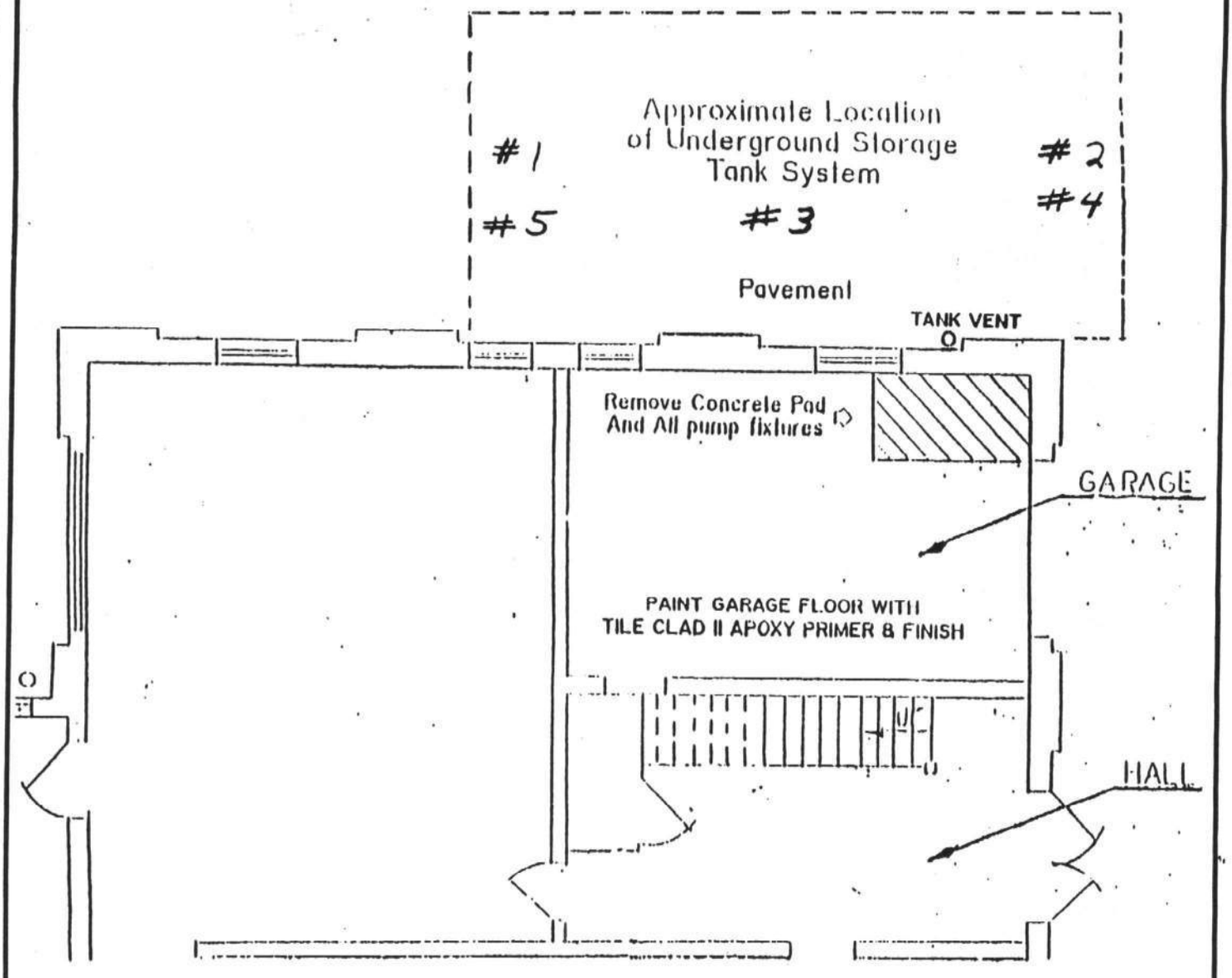

BRAINARD FIELD
NATIONAL GUARD ARMORY

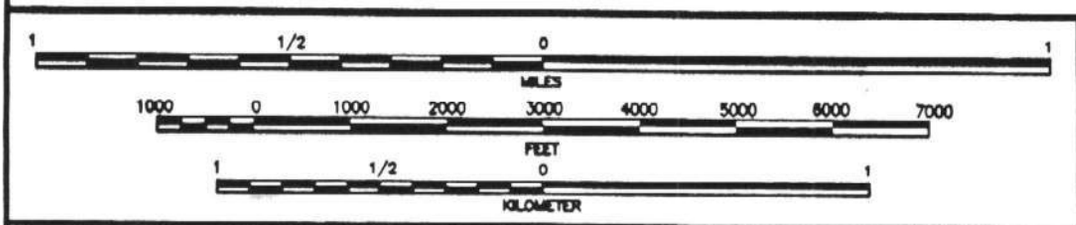



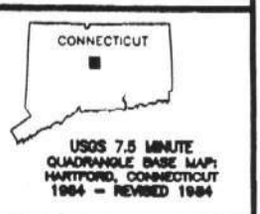

TANK REMOVAL REPORT	**FIGURE 3-3** SITE SKETCH – SAMPLE LOCATION
	CONNECTICUT ARMY NATIONAL GUARD 360 BROAD STREET, HARTFORD, CONNECTICUT

Tables

TABLE 1

SOIL SAMPLE RESULTS

MILITARY DEPARTMENT
BRAINARD FIELD ARMORY
1,500 GALLON GASOLINE TANK
HARTFORD, CONNECTICUT

Conn DPW PROJET NO. BI-2B-760
Conn MILITARY DEPARTMENT NO. MD-94-Z-B

Compound	Units	West Wall 14771	East Wall 14772	Bottom 14773	Bottom East	Bottom West
Sample Number		#1	#2	#3	#4	#5
Sample Date		12/16/93	12/16/93	12/16/93	03/18/94	03/18/94
Method 8020						
Benzene	ug/kg	NA	NA	NA	NA	NA
Ethylbenzene	ug/kg	NA	NA	NA	NA	NA
Toluene	ug/kg	NA	NA	NA	NA	NA
Xylene	ug/kg	NA	NA	NA	NA	NA
MTBE	ug/kg	NA	NA	NA	NA	NA
Method 8010	ug/kg	NA	NA	NA	NA	NA
Method 418.1						
TPH	mg/kg	984	216	120	<50	675
Method 8080	mg/kg	NA	NA	NA	NA	NA
TCLP Metals						
Arsenic	mg/kg	NA	NA	NA	NA	NA
Barium	mg/kg	NA	NA	NA	NA	NA
Cadmium	mg/kg	NA	NA	NA	NA	NA
Chromium	mg/kg	NA	NA	NA	NA	NA
Lead	mg/kg	NA	NA	NA	NA	NA
Mercury	mg/kg	NA	NA	NA	NA	NA
Selenium	mg/kg	NA	NA	NA	NA	NA
Silver	mg/kg	NA	NA	NA	NA	NA
Method 1010						
Flashpoint	F	NA	NA	NA	NA	NA
TCLP VOAs	ug/kg	NA	NA	NA	NA	NA

NA – Not Analyzed
ND – Not Detected

64-8620

PENNONI ASSOCIATES INC.

EnviroTEL Division
82 South Street, Hopkinton, MA 01748
(508) 435-8080 FAX (508) 435-4351

HORNER *EZY3*

DATE: 9/20/99

CONTACT: Melanie Kotkowski

LOCATION: State of Connecticut/DOT
Building #81-003
Murphy Road
Brainard MA Airport
Hartford, Ct

CUSTOMER: State of Connecticut
Dept of Transportation
280 Berlin Turnpike PO Box 31754
Newington CT06131-7546

JOB #: CDOT T001

SYSTEM PRODUCT	TANK SIZE		WATER LEVEL (IN.)	RESULTS *						
	GALLON	DIAM (IN.)		ULLAGE	PRESSURE THRESHOLD	PRESSURE RESULT	WATER THRESHOLD	WATER RESULTS	CONCLUSION PASS	CONCLUSION FAIL
1										

COMMENTS: _____

Ullage - the space in the tank between the liquid level and tank top, expressed in gallons.
Water Threshold - is an increase of more than 0.10 gallons per hour.
Water Result - actual increase in gallons per hour during testing.
Pressure Threshold - is 10% of the minimum determined pressure expressed water column inches per hour.
Pressure Result - actual loss of water column inches over a one hour period.
Conclusion - is based on EPA performance standards as outlined in 40 CFR 280.

ADDITIONAL SERVICES

PRECISION LINE TIGHTNESS TEST RESULTS

SYSTEM	TYPE OF PUMP	APPLIED	MINUTES APPLIED	PRODUCT LOSS (CC'S)	PRODUCT LOSS (GPH)	CONCLUSION	LEAK DETECTOR TEST
UNL	Remote ☐ Suction ☐ Submersible ✠	45	60	14	-.0037	PASS ✠ FAIL ☐	PASS ✠ FAIL ☐
DSL	Remote ☐ Suction ☐ Submersible ✠	45	60	14	-.0037	PASS ✠ FAIL ☐	PASS ✠ FAIL ☐
	Remote ☐ Suction ☐ Submersible ☐					PASS ☐ FAIL ☐	PASS ☐ FAIL ☐
	Remote ☐ Suction ☐ Submersible ☐☐					PASS ☐ FAIL ☐	PASS ☐ FAIL ☐

QTY	PART NO.	DESCRIPTION	QTY	PART NO.	DESCRIPTION

TECHNICAL REVIEW _____ JH

Bill Borowiec

From: eFiling@ct.gov
Sent: Friday, May 17, 2019 11:43 AM
To: Bill Borowiec
Cc: Kevin Dillon; sarah.boison@zuvic.com
Subject: Filing 52169 submitted successfully
Attachments: Submission Receipt.xml

Hello Bill Borowiec,

Thank you for submitting your form online. Your filing id is 52169.

Your submission receipt is attached.

The filing can be viewed on your home page under 'Open Filings' on the DEEP ezFile Portal

Thank You,

Department of Energy and Environmental Protection

```
<?xml version="1.0" encoding="UTF-8"?>
<filing-information>
    <filingID>52169</filingID>
    <submissionNumber>1</submissionNumber>
    <submissionSource>eFiling</submissionSource>
    <submissionType>ust</submissionType>
    <submissionDate>5/17/2019 11:42:46 AM</submissionDate>
    <accountUserName>bborowiec2019</accountUserName>
    <submitterFullName>Bill Borowiec</submitterFullName>
    <ipAddress>159.247.28.149</ipAddress>
    <reverseDNS>149.28.247.159.in-addr.arpa</reverseDNS>
    <legalCertificate>CERTIFIER AGREEMENT: I understand and agree that it is my responsibility: To protect my account and PIN from compromise, not allow anyone
        else to use my account, and not share my PIN with any other person, entity or organization; To change my PIN if there is reason to believe it has or will become
        known to any other person entity or organization; To promptly report to Connecticut DEEP any evidence of the loss, theft, or other compromise of my account or
        PIN within one business day of becoming aware of such occurrence; To notify Connecticut DEEP, in writing, if my employment is terminated, if I am reassigned or
        if there is any other change that affects my status pursuant to this Agreement or my authorization to submit documents pursuant to this Agreement. Notification
        shall occur prior to the time that such a change takes effect. To timely review the e-mail and onscreen acknowledgements and copies of electronic filings submitted
        through my account to CT DEEP; and To report any discrepancy, or evidence of a discrepancy, between the electronic filing as submitted and what CT DEEP
        received. I further understand and agree that: In no event will Connecticut DEEP be liable to me or my employer for any special, consequential, indirect or similar
        damages, including any lost profits or lost data arising out of the use or inability to use the software or of any data supplied therewith even if Connecticut DEEP or
        anyone else has been advised of the possibility of such damages, or for any claim by any other party. The Connecticut DEEP disclaims all warranties, express or
        implied, including but not limited to implied warranties of merchantability and fitness for a particular purpose, with respect to the software and the accompanying
        written materials CERTIFIER SIGNATURE: I understand that I will be held as legally bound, obligated, and responsible by the PIN, which constitutes my
        electronic signature, as by my handwritten signature, and the PIN/electronic signature can be enforced in the same manner as a document submitted with a
        handwritten signature. Further, in submitting this document electronically with my PIN, I certify that I am authorized to submit electronic documents and act as
        signatory for the entity for which this submittal is being made. I certify that I have appropriate authority to legally bind said entity to the statements made as part of
        this submittal.</legalCertificate>
  - <documentInfo>
    - <document>
        <documentName>UST Closure Report - 233 Maxim Road, Hartford, CT.pdf</documentName>
        <fileName>UST Closure Report - 233 Maxim Road, Hartford, CT.pdf</fileName>
        <fileType>application/pdf</fileType>
        <documentType>Tank Closure</documentType>
        <fileSize>11056609</fileSize>
        <digitalSignature>04298016D9FDFD537AA5BD91582F0AF7C0A4BAF68B5C9290E35C60C6C8924EAF885ED08DBBCC0D9849238B3AF5C8435049A6
      </document>
    - <document>
        <documentName>Filing 52169.pdf</documentName>
        <fileName>Filing 52169.pdf</fileName>
        <fileType>application/pdf</fileType>
        <documentType>Form PDF</documentType>
        <fileSize>262144</fileSize>
        <digitalSignature>27CE0BCFEC46AA0F68D6DA8E061DE5F6321401D7F395CA98696FA7CCCA5E5711B9B4E435C2AD21D2A6E57B5449091F96D600
      </document>
  </documentInfo>
</filing-information>
```

ZUVIC · CARR
AND ASSOCIATES
CONSULTING ENGINEERS

May 16, 2019

Mr. Marc Holland
Chief of Engineering Services
Connecticut Airport Authority
334 Ella Grasso Turnpike
Windsor Locks, CT 06096

RE: UST Closure Letter Report – Brainard Airport
233 Maxim Road, Hartford, Connecticut

Dear Mr. Holland:

This letter report summarizes the closure activities associated with two 4,000 gallon underground storage tanks (USTs) at the above referenced site. The USTs were installed in 1988 and were utilized for gasoline and diesel storage. The USTs were connected to fuel dispensers which were used to refuel on-site maintenance vehicles. The fuel dispensers and associated piping were also removed.

UST Closure Activities

The gasoline and diesel USTs were formerly located north of the 233 Maxim Road building and near the southern corner of the 239 Maxim Road building. The site layout and pertinent site features, including the former USTs, fuel dispensers and piping locations, are shown on Figure 1. Photographic documentation of the UST closure activities is also attached.

American Petroleum Equipment & Construction Company, Inc. (APECCO), located in Newtown, Connecticut, completed the UST closure activities for the Connecticut Airport Authority (CAA). UST closure activities were completed using industry-standard equipment and methods, in consideration of the Connecticut Department of Energy and Environmental Protection (CTDEEP) standards and guidelines. The UST closure was also performed in accordance with the Underground Storage Tank System Management regulations (Regulations of Connecticut State Agencies Sections 22a-449(d)-1 through 22a-449(d)-113). The *Notification of Scheduled Permanent Closure of Underground Storage Tanks* form was submitted to the CTDEEP prior to the UST removals. The form was submitted on March 15, 2019, more than 30 days before the scheduled removal of the USTs as required.

On February 11, 2019, approximately 655 gallons of liquid remaining in the gasoline and diesel tanks was pumped out by APECCO using a vacuum truck. The liquid was then transported by APECCO to the Tradebe facility in Meriden, Connecticut, where it was disposed. The liquid disposal manifest is attached. By removing the remaining liquid from the tanks, they were placed into temporary closure status and the CTDEEP was notified on February 15, 2019. The CTDEEP subsequently approved the notification in a letter dated February 19, 2019.

On April 17, 2019, both USTs were cleaned in place and 350 gallons of wash water was vacuumed from the USTs by APECCO. The liquid was then transported by APECCO to the same Tradebe facility where it was disposed. The liquid disposal manifest is attached.

On April 24, 2019, the diesel UST was removed from the ground using an excavator. The diesel UST appeared to be in good condition and holes were not noted. The overlying concrete and peastone was removed subsequent to the diesel UST removal. During the diesel UST excavation, three unknown pipes, not associated with this UST system, were observed along the eastern wall of the excavation at approximately 3 ft. below ground surface (bgs.). These three pipes as well as the two UST fuel dispensers and associated piping were removed from the excavation. Both fuel dispensers appeared to be in good condition and apparent leaks or odors were not noted in underlying soils. Absorbent materials were used to collect residual fuel in the diesel UST and product dispersers. The absorbent materials were placed in a drum which is pending proper off-site disposal.

On April 29, 2019, the Connecticut Fire Marshal and the CAA Fire Marshal observed the removal of the gasoline UST. Prior to removal, a venturi pump and dry ice were used to expel any remaining vapors from the gasoline UST. The gasoline UST appeared to be in good condition and holes were not noted. The fire marshals inspected the gasoline tank and did not have any comments regarding the UST removal. Groundwater was observed in the diesel and gasoline tank grave at approximately 7 ft. bgs. In addition, a concrete pad used to anchor the USTs was observed below the former tanks at approximately 11 ft. bgs.

Both of the former 4,000-gallon USTs consisted of single walled, fiberglass reinforced plastic construction. Each UST system utilized a flapper device to prevent overfills as well as a static Automatic Tank Gauging (ATG) system with inventory reconciliation to detect potential releases. The tanks were disposed off-site as solid waste. A Tank Cleaning & Disposal Certificate was provided by APECCO and is attached.

Confirmatory samples were collected following the CTDEEPs *Sampling and Analytical Methods for Underground Storage Tank Closure*. Six confirmatory soil samples were collected from the sidewalls (SW) of the tank grave, including; the northern diesel sidewall (NDSW), the eastern diesel sidewall (EDSW), the western diesel sidewall (WDSW), the eastern gasoline sidewall (EGSW), the southern gasoline sidewall (SGSW), and the western gasoline sidewall (WGSW). Each of the sidewall samples were collected between approximately 6 and 8 ft. bgs. which was consistent with the approximate level of the groundwater surface in the excavation. Two soil samples (DP and GP) were collected below the diesel and gasoline piping, respectively, at a depth of approximately 3 ft. bgs. The samples below the product piping were collected at locations between the fuel dispensers and the UST grave. In addition, two soil samples (D Disp Bott and G Disp Bott) were collected below the diesel and gasoline dispensers, respectively, at approximately 2.5 ft. bgs. The soils in the UST grave consisted primarily of fine sand and peastone. No odors or staining were observed during the collection of the confirmatory soil samples.

Due to detections of polynuclear aromatic hydrocarbons (PAHs) above one or more Connecticut Remediation Standard Regulation (RSR) criterion in soil sample D Disp Bott, the area below the former diesel dispenser was further excavated to and resampled at depths of 3.5 ft. bgs. (D Disp Bott A) and then to 5 ft. bgs. (D Disp Bott B). The concentrations of PAHs in sample D Disp Bott B (5 ft. bgs.) were detected below the RSR criteria and no further excavation was completed. 13.77 tons of soil excavated below the diesel dispenser was stockpiled and subsequently disposed of at Clean Earth of Connecticut. A copy of the manifest is attached.

Groundwater samples (DT Bott and GT Bott) were collected at approximately 7 ft. bgs. from the diesel and gasoline tank graves, respectively. A petroleum odor was detected, but a sheen was not observed on the

groundwater samples. Confirmatory soil and groundwater sample approximate locations are depicted on Figure 1.

The confirmatory soil samples were test-screened for volatile organic compounds (VOCs) using a photo-ionization detector (PID). The results of test-screening of the samples were ≤ 2.5 vapor parts per million (vppm). The soil and groundwater samples were submitted to Complete Environmental Testing, Inc. (CET), a State-certified laboratory, under proper chain-of-custody procedures, and analyzed for the parameters recommended by CTDEEPs *Analytical Methods Used to Characterize Petroleum Releases*. The samples associated with the diesel UST were analyzed for extractable total petroleum hydrocarbons (ETPH) by the Connecticut Method, aromatic volatile organic compounds (AVOCs) and polynuclear aromatic hydrocarbons (PAHs) by EPA Method 8270. The samples associated with the gasoline UST were analyzed for ETPH, AVOCs and fuel oxygenates by EPA Method 8260. The laboratory testing was completed in conformance with Connecticut Reasonable Confidence Protocols (RCP). Although there were several minor non-conformances, the data are usable for their intended purpose. A copy of the data usability evaluation is attached.

The soil analytical results indicated the following:

- ETPH was detected at low concentrations in confirmatory soil samples D Disp Bott (2.5 ft. bgs.) and SGSW (6.5 ft. bgs.). The detected concentrations were below the Residential Direct Exposure Criteria (RDEC), Industrial/Commercial Direct Exposure Criteria (I/C DEC) and GB Pollutant Mobility Criteria (GB PMC).
- AVOCs and fuel oxygenates were not detected in any of the soil samples.
- PAHs were detected at concentrations above the RDEC, the I/C DEC and/or the GB PMC in soil sample D Disp Bott. The area below the former diesel dispenser was excavated to approximately 3.5 ft. bgs. and resampled (D Disp Bott A).
    - PAH concentrations were detected at concentrations above the RDEC and GB PMC in confirmatory soil sample D Disp Bott A (3.5 ft. bgs.). The area below the former diesel dispenser was excavated further to approximately 5 ft. bgs. and resampled (D Disp Bott B). PAHs were not detected in sample D Disp Bott B.
- PAHs were detected in sample DP but at concentrations below the RDEC, I/C DEC and GB PMC.

The groundwater analytical results indicated the following:

- ETPH was detected at low concentrations in groundwater samples DT Bott and GT Bott. The detected concentrations exceeded the Surface Water Protection Criteria (SWPC) that can be requested for site specific use.
- Total xylenes were detected at a concentration above the SWPC in groundwater sample DT Bott. Additional AVOCs were detected in DT Bott and GT Bott but at concentrations below RSR criteria.
- Fuel oxygenates were not detected in groundwater sample GT Bott.
- PAHs were detected in groundwater sample DT Bott but at concentrations below RSR criteria.

The soil and groundwater sample results are presented on Table 1 and Table 2, respectively, and the analytical laboratory reports are attached.

Twelve grab samples consisting of excavated peastone were test-screened for VOCs using a PID. The results of the test-screening of the samples were ≤ 2.1 vppm. As a result, the excavated peastone was utilized as backfill material within the UST excavation area. The UST area was backfilled to grade and paved.

Initial Response Measures / Initial Abatement Measures / Initial Site Characterization

The groundwater results and observations indicated that a petroleum release had occurred. It is unknown when it occurred as there were no indications of equipment failure or soil impact with the exception of very low concentrations of PAHs. As required by the UST regulations, CAA notified CTDEEP of a spill on April 30, 2019 and Case #2019-1943 was issued.

Since the USTs, piping and dispensers were removed from the ground, no other initial response measures were performed. During several inspections, free product and sheens were not observed on the groundwater which accumulated within the UST excavation. Therefore, the groundwater within the grave was not removed and free product removal was not required.

Soil samples were collected from the UST excavation as well as underneath the fuel dispensers and product piping following CTDEEP Guidance. These soil samples characterized the soils within the immediate vicinity of the UST system and, with the exception of low concentrations of PAHs detected underneath the diesel dispenser that were subsequently removed, no soil impacts requiring remediation were identified. The groundwater impacts within the UST excavation appear to be relatively minor, however, we have proposed to complete compliance groundwater monitoring to confirm that concentrations of constituents of concern are decreasing or at a minimal, not increasing. A Corrective Action Plan should be developed outlining the groundwater monitoring program.

Conclusions

UST closure activities were completed in accordance with CTDEEP guidelines and industry-accepted standards. Confirmatory soil and groundwater samples were collected as required and the analytical results indicated petroleum impacts to both soil and groundwater. Soil impacted with low concentrations of PAHs was excavated and disposed off-site. Although the groundwater within the UST excavation was impacted by petroleum, neither free product nor a sheen was observed.

As required by the UST regulations, a spill was called into the CTDEEP and the initial measures required by the UST regulations were completed. A Corrective Action Plan should be developed outlining a groundwater monitoring program to confirm that concentrations of petroleum-related compounds are decreasing or at a minimal, not increasing, and compliance groundwater monitoring requirements are met.

Please contact us if you have any questions.

Sincerely,
Zuvic, Carr and Associates, Inc.

Sarah Boison
Environmental Scientist

Jonathan Yeich, LEP
Senior Scientist / Project Manager

cc: CTDEEP – Underground Storage Tank Program

Attachments – Figure 1 – Underground Storage Tank Area Layout
Table 1 – Summary of Confirmation Soil Sampling Analytical Results
Table 2 – Summary of Confirmation Groundwater Sampling Analytical Results
Photographic Documentation
Disposal Manifests
Tank Cleaning & Disposal Certificate
Data Usability Evaluation
Laboratory Analytical Reports No. 9040762, No. 9040855 and No. 9050009

Figure

Figure 1 – Underground Storage Tank Area Layout

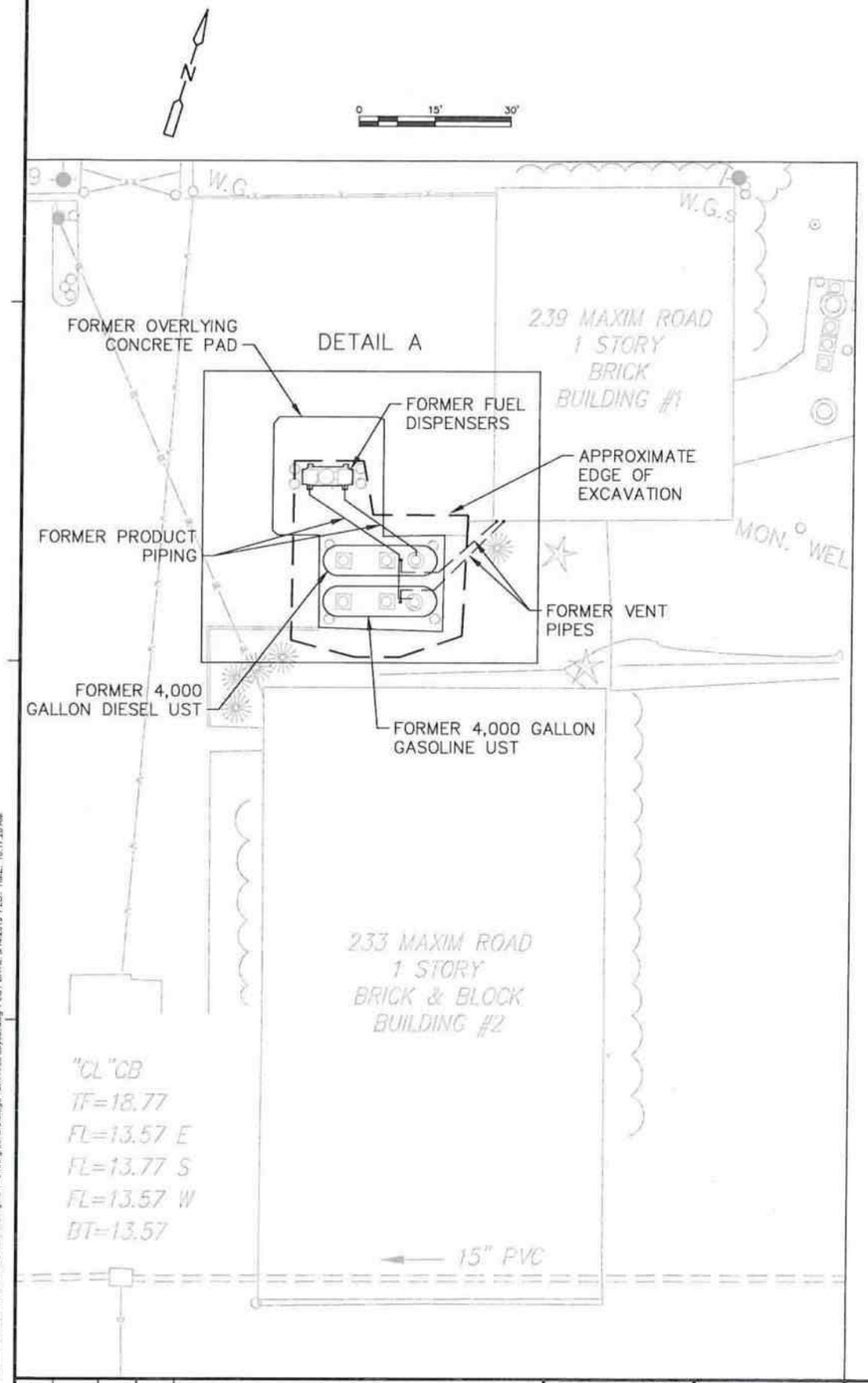

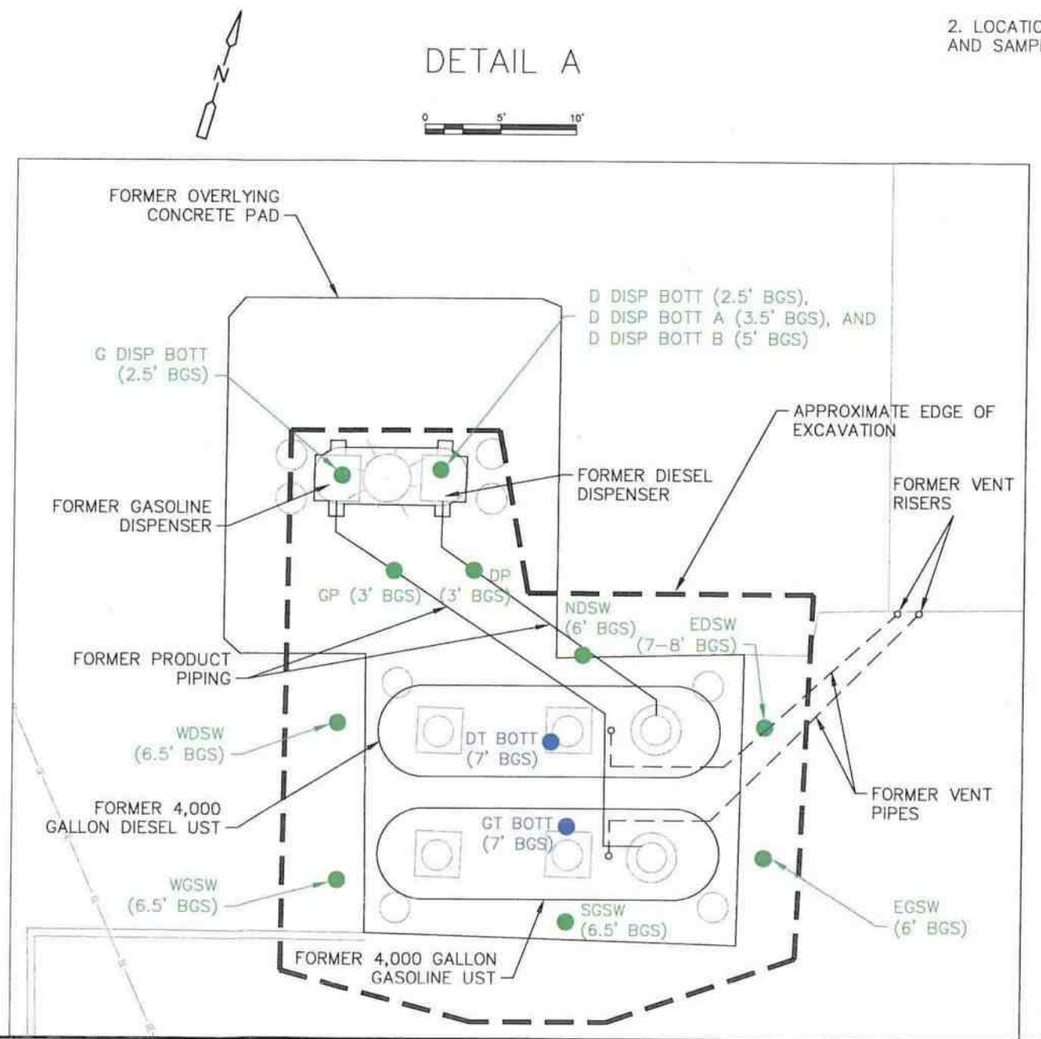

LEGEND

NDSW (6' BGS) ●	APPROXIMATE LOCATION OF SOIL CONFIRMATORY SAMPLE
DT BOTT (7' BGS) ●	APPROXIMATE LOCATION OF GROUNDWATER CONFIRMATORY SAMPLE
BGS	BELOW GROUND SURFACE

NOTES

1. BASE MAP OBTAINED FROM CONNECTICUT DOT DISTRICT 1.

2. LOCATIONS AND DIMENSIONS OF SITE FEATURES AND SAMPLES ARE APPROXIMATE.

REV. NO.	DATE	DRWN	CHKD	REMARKS

PROJECT NO.: 1919-1
DESIGNED BY: SH
DRAWN BY: SB
SHEET CHK'D BY: JY
CROSS CHK'D BY: RJC
APPROVED BY: JY
DATE: 5/14/2019

PREPARED FOR:
CAA CONNECTICUT AIRPORT AUTHORITY
334 ELLA GRASSO TURNPIKE
WINDSOR LOCKS, CONNECTICUT

PREPARED BY:
ZUVIC·CARR AND ASSOCIATES CONSULTING ENGINEERS
40 Cold Spring Road • Rocky Hill, CT 06067
Phone 860.436.4901 • Fax 860.436.4953

UNDERGROUND STORAGE TANK CLOSURE REPORT
233 MAXIM ROAD
WINDSOR LOCKS, CONNECTCUT

UNDERGROUND STORAGE TANK AREA LAYOUT

FIGURE
1

FILE PATH: H:\Projects\1919 - CAA, Fuel Point at Brainard\AutoCAD\UST Closure\Figure 1- Underground Storage Tank Area Layout.dwg PLOT DATE: 5/14/2019 PLOT TIME: 10:17:28 AM

Table 1
Summary of Confirmation Soil Sampling Analytical Results
233 Maxim Road
Hartford, CT

Sample ID	Remediation Standard Regulations Criteria			D Disp Bott	D Disp Bott A	D Disp Bott B	DP	NDSW	EDSW	WDSW	G Disp Bott	GP	SGSW	EGSW	WGSW
Sample Depth (ft. bgs)				2.5 ft.	3.5 ft.	5 ft.	3 ft.	6 ft.	7-8 ft.	6.5 ft.	2.5 ft.	3 ft.	6.5 ft.	6 ft.	6.5 ft.
Date Sampled				4/25/19	4/29/19	5/1/19	4/25/19	4/29/19	4/25/19	4/29/19	4/25/19	4/25/19	4/29/19	4/29/19	4/29/19
Comments	RDEC	I/C DEC	GB PMC	Excavated	Excavated										
ETPH via CT Method (mg/kg)	500	2500	2500	150	NA	NA	ND<57	ND<69	ND<67	ND<52	ND<56	ND<57	57	ND<61	ND<51
AVOCs via EPA Method 8260 (µg/kg)	varies	varies	varies	ND	NA	NA	ND	ND	ND	ND	ND	ND	ND	ND	ND
Fuel Oxygenates via EPA Method 8260 (µg/kg)	varies	varies	varies	NA	NA	NA	NA	NA	NA	NA	ND	ND	ND	ND	ND
PAHs via EPA Method 8270 (µg/kg)															
Acenaphthylene	1000000	2500000	84000	420	ND<360	ND<390	ND<340	ND<410	ND<410	ND<310	NA	NA	NA	NA	NA
Anthracene	1000000	2500000	400000	ND<350	590	ND<390	ND<340	ND<410	ND<410	ND<310	NA	NA	NA	NA	NA
Benzo[a]anthracene	1000	7800	1000	910	**1100**	ND<390	610	ND<410	ND<410	ND<310	NA	NA	NA	NA	NA
Benzo[a]pyrene	1000	1000	1000	**1300**	980	ND<390	640	ND<410	ND<410	ND<310	NA	NA	NA	NA	NA
Benzo[b]fluoranthene	1000	7800	1000	**1500**	**1100**	ND<390	640	ND<410	ND<410	ND<310	NA	NA	NA	NA	NA
Benzo[g,h,i]perylene	8400**	78000**	1000**	**1700**	500	ND<390	610	ND<410	ND<410	ND<310	NA	NA	NA	NA	NA
Benzo[k]fluoranthene	8400	78000	1000	550	440	ND<390	ND<340	ND<410	ND<410	ND<310	NA	NA	NA	NA	NA
Chrysene	84000**	780000**	1000**	1000	1000	ND<390	590	ND<410	ND<410	ND<310	NA	NA	NA	NA	NA
Dibenz[a,h]anthracene	1000**	1000**	1000**	390	ND<360	ND<390	ND<340	ND<410	ND<410	ND<310	NA	NA	NA	NA	NA
Fluoranthene	1000000	2500000	56000	1500	2600	ND<390	1000	ND<410	ND<410	ND<310	NA	NA	NA	NA	NA
Indeno[1,2,3-cd]pyrene	1000**	7800**	1000**	**1300**	500	ND<390	490	ND<410	ND<410	ND<310	NA	NA	NA	NA	NA
Phenanthrene	1000000	2500000	40000	440	2500	ND<390	ND<340	ND<410	ND<410	ND<310	NA	NA	NA	NA	NA
Pyrene	1000000	2500000	40000	1600	2300	ND<390	990	ND<410	ND<410	ND<310	NA	NA	NA	NA	NA

Notes and Abbreviations:

Shaded values indicate results that may exceed one or more of the CT Remediation Standard Regulation (RSR) criteria. A comprehensive evaluation of compliance with the criteria is not shown on the table. See the report text for additional information.

Analytes not listed were not detected above minimum laboratory reporting limits

RDEC = Residential Direct Exposure Criteria

I/C DEC = Industrial/Commercial Direct Exposure Criteria

GB PMC = Pollutant Mobility Criteria for areas where groundwater is classified GB

** = Criterion is from "Recommended Numeric Criteria for Common Additional Substances and Certain Alternative Criteria," September 20, 2018; CTDEEP approval required for use of the criterion.

ETPH = Extractable Total Petroleum Hydrocarbons

PAHs = Polynuclear Aromatic Hydrocarbons

AVOCs = Aromatic Volatile Organic Compounds

Excavated = Concentrations of contaminants of concern were detected above one or more RSR criterion. The area surrounding the sample was further excavated and resampled.

NA = Not analyzed

ND = Not detected

mg/kg = milligrams per kilogram

µg/kg = micrograms per kilogram

Table 2
Summary of Confirmation Groundwater Sampling Analytical Results
233 Maxim Road
Hartford, CT

Sample ID				DT Bott	GT Bott
Sample Depth (ft. bgs)				7 ft.	7 ft.
Date Sampled	Remediation Standard Regulations Criteria			4/25/19	4/29/19
Comments	RVC	I/C VC	SWPC		
ETPH via CT Method (mg/L)	NE	NE	0.25**	**1.5**	**0.69**
AVOCs via EPA Method 8021/8260 (ug/L)					
1,2,4-Trimethylbenzene	940**	12,800**	150**	130	3.7
1,3,5-Trimethylbenzene	730**	10,000**	260**	34	2.1
Benzene	215	530	710	43	ND<1.0
Ethylbenzene	50000	50000	580000	85	1.2
Isopropylbenzene	900**	2200**	210**	6.2	ND<1.0
Naphthalene	259*	3099*	210**	16	ND<1.0
n-Butylbenzene	1600**	21800**	10000**	1.6	ND<1.0
n-Propylbenzene	1200**	2900**	10000**	15	ND<1.0
sec-Butylbenzene	1500**	20100**	10000**	1.8	ND<1.0
Toluene	23500	50000	4000000	360	1.5
Total Xylenes	21300	50000	270**	**540**	9.3
Fuel Oxygenates via EPA Method 8260 (ug/L)	varies	varies	varies	NA	ND
PAHs via EPA Method 8270 (ug/L)					
2-Methyl Naphthalene	1000**	13100**	62**	2.9	NA
Benzo[a]anthracene	NE	NE	0.3	0.14	NA
Benzo[b]fluoranthene	NE	NE	0.3	0.14	NA
Naphthalene	259*	3099*	210**	4.3	NA
Phenanthrene	NE	NE	14**	0.38	NA

Notes and Abbreviations:

Shaded values indicate results that may exceed one or more of the CT Remediation Standard Regulation (RSR) criteria. A comprehensive evaluation of compliance with the criteria is not shown on the table. See the report text for additional information.

Analytes not listed were not detected above minimum laboratory reporting limits
RVC = Residential Volatilization Criteria
I/C VC = Industrial/Commercial Volatilization Criteria
SWPC = Surface Water Protection Criteria
* = Criterion is from "Draft RSR Revisions, August 11, 2008"; CTDEEP approval is required for use of the criterion.
** = Criterion is from "Recommended Numeric Criteria for Common Additional Substances and Certain Alternative Criteria," September 20, 2018; CTDEEP approval required for use of the criterion.
ETPH = Extractable Total Petroleum Hydrocarbons
PAHs = Polynuclear Aromatic Hydrocarbons
AVOCs = Aromatic Volatile Organic Compounds
NA = Not analyzed
ND = Not detected
mg/L = milligrams per liter
µg/L = micrograms per liter

Connecticut Department of
Energy & Environmental Protection
Bureau of Materials Management & Compliance Assurance
Emergency Response & Spill Prevention Division

Notification for Underground Storage Tanks

CPPU USE ONLY
App #:
Doc #:
Check #:
Program: UST

Please complete this form, in accordance with the instructions (DEEP-UST-INST-001) to ensure the proper handling of your notification. Print or type unless otherwise noted.

Submit one notification form per site.

Part I: Notification and Fee Type

Check the appropriate box(es) identifying the notification type.

1. LOCATION of UST(s)

Name of site: BRAINARD AIRPORT

Street Address or Location Description: 233 MAXIM RD

City/Town: HARTFORD State: CT Zip Code: 06114 - 1607

2. UST Site ID Number: 64-8620

3. This notification is for: choose i, ii, iii**or** iv	**Fee (a)**	**No. of Fee exempt (b)**	***No. of Tanks excluding (b) (c)**	**Total Fee = (a x c)**
☐ i) first time site notification [new] **(Complete entire application)**	$100.00/ tank [#1032]			
☐ ii) annual notification [renewal] with NO modifications **(Complete Parts I and VII only)**	$100.00/ tank [#1032]			
☐ iii) annual notification [renewal] **with** modifications, (specify modifications under iv below) **(Complete Parts I and VII and modifications only)**	$100.00/ tank [#1032]	0	0	$0
☑ iv) a modification to an existing notification; check any of the following to specify. **(Complete Parts I and VII and modifications only)**				
☐ adding new UST system (Part IV)	$100.00/ tank [#1032]	0	0	$0

Part I: Notification and Fee Type (continued)

3. (modifications continued)	Fee (a)	No. of Fee exempt tanks ($0) (b)	*No. of Tanks excluding (b) (c)	Total Fee = (a x c)
☐ adding an orphan UST system (newly discovered) (Part IV)	$100.00/ tank [#1032]	0	0	$0
☐ update/correction to Part II: owner/operator info/financial responsibility	$0			
☐ transfer of ownership (Part II)	$0			
☐ update/correction to Part III: record info	$0			
☐ update/correction to Part IV: UST system info	$0			
☑ Permanent Closure of an UST system (Part V)	$0		2	$0
Compartmentalized tanks are counted as one tank. ***Manifolded or interconnected tanks count as separate tanks***			***Total Fee:**	$0

*For municipalities, the 50% discount applies. The notification will not be processed without the fee. The fee shall be non-refundable and shall be paid by check or money order to the Department of Energy and Environmental Protection.

Part II: Owner/Operator Information

If an Owner/Operator is a corporation, limited liability company, limited partnership, limited liability partnership, or a statutory trust, it must be registered with the Secretary of State. If applicable, the applicant's name shall be stated **exactly as it is registered with the Secretary of State. Please note, for those entities registered with the Secretary of State, the registered name will be the name used by DEEP.* This information can be accessed at *the Secretary of State's database (CONCORD).* **(www.concord-sots.ct.gov/CONCORD/index.jsp)**

If an Owner/Operator is an individual, provide the legal name (include suffix) in the following format: First Name; Middle Initial; Last Name; Suffix (Jr, Sr., II, III, etc.).

1. **UST Owner Name:** CONNECTICUT AIRPORT AUTHORITY

This affiliate is the registrant (check if true): ☑

Mailing Address: Bradley International Airport

City/Town: Windsor Locks State: CT Zip Code: 06096

Business Phone: (860) 292-2054 ext.:

Contact Person: Bill Borowiec Phone: (860)254-5882 ext.

*E-mail: BBorowiec@ctairports.org

*By providing this e-mail address you are agreeing to receive official correspondence from the department, at this electronic address, concerning the subject application. Please remember to check your security settings to be sure you can receive e-mails from "ct.gov" addresses. Also, please notify the department if your e-mail address changes

a) Business Type (check one):

☐ individual ☐ federal agency ☑ state agency ☐ municipality ☐ **tribal

☐ *business entity (*If a business entity complete i through ii):

Part II: Owner/Operator Information

i) provide Secretary of the State business ID #: _____ This information can be accessed at *the Secretary of State's database (CONCORD).* (www.concord-sots.ct.gov/CONCORD/index.jsp)

ii) ☐ Check here if your business is **NOT** registered with the Secretary of State's office.

***Notification or fee is NOT required for UST systems located on tribal lands.*

2. UST Operator

Name: CONNECTICUT AIRPORT AUTHORITY

This affiliate is the registrant (check if true): ☐

Mailing Address: Bradley International Airport

City/Town: Windsor Locks State: CT Zip Code: 06096

Business Phone: (860) 292-2054 ext.: _____

Contact Person: Bill Borowiec Phone: (860)254-5882 ext. _____

*E-mail: BBorowiec@ctairports.org

a) Business Type (check one):

☐ individual ☐ federal agency ☑ state agency ☐ municipality ☐ **tribal

☐ *business entity (*If a business entity complete i through ii):

i) provide Secretary of the State business ID #: _____ This information can be accessed at *the Secretary of State's database (CONCORD).* (www.concord-sots.ct.gov/CONCORD/index.jsp)

ii) ☐ Check here if your business is **NOT**registered with the Secretary of State's office.

***Notification or fee is NOT required for UST systems located on tribal lands.*

☐ Check if any co-owners/operators. If so, attach additional sheet(s) with the required information as requested above.

3. Billing contact

Name: CONNECTICUT AIRPORT AUTHORITY

Mailing Address: Bradley International Airport

City/Town: Windsor Locks State: CT Zip Code: 06096

Business Phone: (860) 292-2054 ext.: _____

Contact Person: Bill Borowiec Phone: (860)254-5882 ext. _____

E-mail: BBorowiec@ctairports.org

4. Primary contact, if different than UST owner

Name: CONNECTICUT AIRPORT AUTHORITY

Mailing Address: Bradley International Airport

City/Town: Windsor Locks State: CT Zip Code: 06096

Business Phone: (860) 292-2054 ext.: _____

Contact Person: Bill Borowiec Phone: (860)254-5882 ext. _____

*E-mail: environmental@ctairports.org

*By providing this e-mail address you are agreeing to receive official correspondence from the department, at this electronic address, concerning the subject application. Please remember to check your security settings to be sure you can receive e-mails from "ct.gov" addresses. Also, please notify the department if your e-mail address changes.

Part II: Owner/Operator Information (continued)

5. Property Owner, if different than UST owner

Name: CONNECTICUT AIRPORT AUTHORITY

Mailing Address: Bradley International Airport

City/Town: Windsor Locks State: CT Zip Code: 06096

Business Phone: (860) 292-2054 ext.:

Contact Person: KEVIN A. DILLON Phone: (860) 292-2054 ext.

E-mail: kdillon@ctairports.org

6. Class A Operator: must be the individual who was trained.

Name: ROBERT BRUNO

Mailing Address: 334 Ella Grasso Tpke - Suite 160

City/Town: Windsor Locks State: CT Zip Code: 06096

Business Phone: (860) 254-5516 ext.:

E-mail: rbruno@ctairports.org

Company Name, if applicable: Connecticut Airport Authority

Approved Training Course: PASS Connecticut Class A/B Operator Training

Training Date: 11 Sep 2017 ☑ initial or biennial training

OR

☐ retraining ordered for non-compliance

Certification Expiration Date: 11 Sep 2019

Class A Operator's Signature:

7. Class B Operator: must be the individual who was trained.

Name: ROBERT BRUNO

Mailing Address: 334 Ella Grasso Tpke - Suite 160

City/Town: Windsor Locks State: CT Zip Code: 06096

Business Phone: (860) 254-5516 ext.:

E-mail: rbruno@ctairports.org

Company Name, if applicable: Connecticut Airport Authority

Approved Training Course: PASS Connecticut Class A/B Operator Training

Training Date: 11 Sep 2017 ☑ initial or biennial training

OR

☐ retraining ordered for non-compliance

Certification Expiration Date: 11 Sep 2019

Class B Operator's Signature:

Part II: Owner/Operator Information (continued)

8. **Financial Mechanism(s):** Complete the table below identifying the financial assurance mechanism(s) used to demonstrate financial responsibility as specified in the Federal Register. Use the list of surety types below. If an 'other method' is chosen, please specify the method in the table.

A. Self Insurance
B. Commercial Insurance
C. Risk Retention Group
D. Local Government Financial Test
E. Guarantee
F. Surety Bond
G. Letter of Credit
H. Bond Rating Test
I. Trust Fund
J. *State Fund
K. Other Method (specify in table below)

*Pursuant to section 262 of Public Act 12-1 of the June 12th Special Session, the state fund (UST Petroleum Clean-Up Program) will cease to serve as a financial responsibility mechanism on:
October 1, 2012, for those who own or operate USTs on more than five separate sites; and
October 1, 2013 for municipalities and for those who own or operate USTs on five or less separate sites.

Name Of Insurer	Policy Number	Surety Type (insert letter from list above or specify)	Amount Of Coverage	Coverage Start Date	Coverage End Date

Owners/Operators shall complete the attached *"Certification of Financial Responsibility Form" and maintain* such completed form at the facility where the storage tank system(s) are located. **THIS FORM DOES NOT NEED TO BE SUBMITTED but must be updated to reflect any changes.**

Part III: Record Information

Off- Site Storage of Records at a Centralized Location

Does the owner/operator **of more than 10 facilities with UST systems** request to store **certain** records at a centralized location ? ☐ Yes (Leave unchecked if 'No')

If yes, provide the central location address below.

Address: _____

City/Town: _____ State: _____ Zip Code: _____

Such records must be immediately available for inspection by the commissioner or the commissioner's designee at any such central location. Please refer to section 22a-449 q CGS; for storage of underground storage tank system records that may be kept at a centralized location or that must be kept on site.

Part IV: Underground Storage Tank Information

Complete for all tanks and piping at the subject location. Begin by labeling tanks (including compartments, if applicable). Label tanks as required by the instructions. If you have more than 5 tanks in one location, reproduce this section and complete for additional tanks. **You must read the instructions (DEEP-UST-INST-001) in order to properly complete this Part.**

Tank Identification Number *(see instructions)*	**Tank No.:** D2	**Tank No.:** U1	**Tank No.:**	**Tank No.:**	**Tank No.:**
Part of a compartmentalized tank	☐	☐	☐	☐	☐
Part of a manifolded or interconnected tank	☐	☐	☐	☐	☐
Complete items 1 through 5 for the entire tank- you do not have to complete the columns labeled for compartments.					
1. Status of Tank Currently in Use	☐	☐	☐	☐	☐
Temporarily Closed	☐	☐	☐	☐	☐
Date Temporarily Closed	02/11/2019	02/11/2019			
Permanently Closed *(check here and skip to Part V)*	☑	☑	☐	☐	☐
2. Date of Installation of Tank (month/year)	08/01/1988	08/01/1988			
3. Life Expectancy of Tank (years)	30	30			
4. Material of Construction - Tank - *check one per tank*					
Asphalt Coated or Bare Steel	☐	☐	☐	☐	☐
Coated and Cathodically Protected Steel (STI-P3)	☐	☐	☐	☐	☐
Composite (Steel clad with Fiberglass)	☐	☐	☐	☐	☐
Composite (Steel with Plastic Jacket)	☐	☐	☐	☐	☐
Composite (Steel with Urethane)	☐	☐	☐	☐	☐
Fiberglass Reinforced Plastic	☑	☑	☐	☐	☐
Other (e.g., concrete, etc.) (please specify)					
5. Construction Type – Tank – *check all that apply*					
Lined Interior with Epoxy Coating	☐	☐	☐	☐	☐
Excavation Liner	☐	☐	☐	☐	☐
Double Walled	☐	☐	☐	☐	☐
Single Walled	☑	☑	☐	☐	☐
Tank Manufacturer	Other	Other			
Check box if tank has ever been repaired	☐	☐	☐	☐	☐
Complete the following for each compartment or tank.					
6. Emergency Generator Use Only	☐	☐	☐	☐	☐
7. Estimated Total Capacity (gallons)	4000	4000			
Farm Use	☐	☐	☐	☐	☐

Part IV: Underground Storage Tank Information (continued)

Tank Identification Number *(see instructions)*	Tank No.: D2	Tank No.: U1	Tank No.:	Tank No.:	Tank No.:
Part of a compartmentalized tank	☐	☐	☐	☐	☐
Part of a manifolded or interconnected tank	☐	☐	☐	☐	☐
8. Substance Currently Stored (or last stored in the case of closed compartments/tanks) *check one per compartment/tank*					
Gasoline	☐	☑	☐	☐	☐
Diesel	☑	☐	☐	☐	☐
Kerosene (for resale)	☐	☐	☐	☐	☐
Kerosene (on-site consumption)	☐	☐	☐	☐	☐
Heating Oil (on-site consumption)	☐	☐	☐	☐	☐
Heating Oil (for resale)	☐	☐	☐	☐	☐
Used Oil	☐	☐	☐	☐	☐
Biodiesel	☐	☐	☐	☐	☐
E-85	☐	☐	☐	☐	☐
E-15	☐	☐	☐	☐	☐
If Other, please specify here					
Hazardous Substance	☐	☐	☐	☐	☐
CERCLA name					
CAS Number					
9. Primary Release Detection - *check one per compartment/tank*					
Annual Precision Tightness Testing	☐	☐	☐	☐	☐
Tank Tightness Test with Inventory Control	☐	☐	☐	☐	☐
Continuous (Electronic) Interstitial Monitoring	☐	☐	☐	☐	☐
ATG - CSLD – Continuous with Inventory Reconciliation/Control	☐	☐	☐	☐	☐
ATG - Static with Inventory Reconciliation/Control	☑	☑	☐	☐	☐
Monthly Groundwater/Vapor Monitoring	☐	☐	☐	☐	☐
Manual Tank Gauging	☐	☐	☐	☐	☐
Monthly Visual Interstitial Monitoring	☐	☐	☐	☐	☐
No release detection required (see instructions)	☐	☐	☐	☐	☐
If Other Method, please specify here					

Part IV: Underground Storage Tank Information (continued)

Tank Identification Number	Tank No.: D2	Tank No.: U1	Tank No.:	Tank No.:	Tank No.:
Part of a compartmentalized tank	☐	☐	☐	☐	☐
Part of a manifolded or interconnected tank	☐	☐	☐	☐	☐
Piping Construction					
10. Piping Installation Date	08/01/1988	08/01/1988			
11. Piping Material - *check one per compartment/tank*					
Bare Steel	☐	☐	☐	☐	☐
Galvanized Steel	☐	☐	☐	☐	☐
Epoxy Coated Steel	☐	☐	☐	☐	☐
Flexible Plastic	☐	☐	☐	☐	☐
No Piping associated with Tank or Above Ground Only	☐	☐	☐	☐	☐
Fiberglass Reinforced Plastic	☑	☑	☐	☐	☐
Semi-Rigid Plastic	☐	☐	☐	☐	☐
Copper	☐	☐	☐	☐	☐
Other	☐	☐	☐	☐	☐
12. Piping – Secondary Containment – *check all that apply*					
Containment Sumps at Dispensers	☐	☐	☐	☐	☐
Containment Sumps at Tanks	☑	☑	☐	☐	☐
13. Pipe Fitting - *check one per compartment/tank*					
Metallic Fitting Isolated from Soil and Water	☑	☑	☐	☐	☐
Metallic Fitting Cathodically Protected	☐	☐	☐	☐	☐
14. Construction Type-Piping – *check all that apply*					
Cathodically Protected	☐	☐	☐	☐	☐
Double Walled	☐	☐	☐	☐	☐
Metallic Piping Isolated form Soil and Water	☑	☑	☐	☐	☐
Single Walled	☑	☑	☐	☐	☐
Unknown	☐	☐	☐	☐	☐
15. Piping Type - *check one per compartment/tank*					
Pressure	☑	☑	☐	☐	☐
"U.S." Suction (valve at tank)	☐	☐	☐	☐	☐
Gravity Feed Only	☐	☐	☐	☐	☐
"Safe" Suction (no valve at tank)	☐	☐	☐	☐	☐
If Other, please specify here					
Check box if piping has ever been repaired	☐	☐	☐	☐	☐

Part IV: Underground Storage Tank Information (continued)

Tank Identification Number	Tank No.: D2	Tank No.: U1	Tank No.:	Tank No.:	Tank No.:
Part of a compartmentalized tank	☐	☐	☐	☐	☐
Part of a manifolded or interconnected tank	☐	☐	☐	☐	☐
16. Primary Release Detection - Piping - *check one per compartment/tank*					
Annual Precision Line Tightness Testing	☑	☑	☐	☐	☐
Precision Line Tightness Testing Every 3 years	☐	☐	☐	☐	☐
Continuous (Electronic) Interstitial Monitoring	☐	☐	☐	☐	☐
Monthly Visual Interstitial Monitoring	☐	☐	☐	☐	☐
Groundwater/Vapor Monitoring	☐	☐	☐	☐	☐
PLLD – Annual .1gph Leak Test	☐	☐	☐	☐	☐
PLLD – Monthly Elec. 0.2gph Leak Testing	☐	☐	☐	☐	☐
No release detection required (see instructions)	☐	☐	☐	☐	☐
If Other Method, please specify here					
17. If piping type is pressure - *check one per compartment/tank*					
Electronic Auto Line Leak Detectors	☐	☐	☐	☐	☐
Mechanical Auto Line Leak Detectors	☑	☑	☐	☐	☐
18. Spill and Overfill Protection – *check all that apply*					
Audible Alarm	☐	☐	☐	☐	☐
Ball Float Device	☐	☐	☐	☐	☐
Flapper Device	☑	☑	☐	☐	☐
None	☐	☐	☐	☐	☐
Spill Prevention Device Installed	☑	☑	☐	☐	☐

Part V: Permanent Tank Closure

Tank Identification Number	Tank No.: D2	Tank No.: U1	Tank No.:	Tank No.:	Tank No.:
Part of a compartmentalized tank	☐	☐	☐	☐	☐
Part of a manifolded or interconnected tank	☐	☐	☐	☐	☐
1. General Information of Closed Tank					
Date of Installation (month/year)	08/01/1988	08/01/1988			
Estimated Total Capacity (gallons)	4000	4000			
Estimated date tank closed (month/day/year)	04/29/2019	04/29/2019			
(check one per tank):					
Tank was removed from ground	☑	☑	☐	☐	☐
Tank was closed in ground	☐	☐	☐	☐	☐
Tank filled with inert material	☐	☐	☐	☐	☐
Describe the inert fill material here					

Part V: Permanent Tank Closure (continued)

Tank Identification Number	Tank No.: D2	Tank No.: U1	Tank No.:	Tank No.:	Tank No.:
Part of a compartmentalized tank	☐	☐	☐	☐	☐
Part of a manifolded or interconnected tank	☐	☐	☐	☐	☐
2. Estimated date the UST was last used for storing regulated substances (month/day/year)	02/11/2019	02/11/2019			
3. Site Assessment					
Required Site Assessment Completed (If Yes, provide consultant/contractor information below)	☑	☑	☐	☐	☐
Consultant/Contractor Name(s)	ZUVIC, CARR AND ASSOCIATES, INC.				
Consultant/Contractor Addresses(s)	40 Cold Spring Rd, Rocky Hill, CT 06067				
Consultant/Contractor Phone(s)	(860) 436-4901				
Soil Samples Collected and Analyzed for one or more of the following: VOCs, SVOCs, Metals, ETPH	☑	☑	☐	☐	☐
Groundwater Encountered During Assessment	☑	☑	☐	☐	☐
Groundwater Samples Collected and Analyzed for one or more of the following: VOCs, SVOCs, Metals, ETPH	☑	☑	☐	☐	☐
Soil Samples had Constituents of Concern above the following RSR Criteria: –** ***check all that apply					
GA PMC	☐	☐	☐	☐	☐
GB PMC	☐	☐	☐	☐	☐
Res DEC	☐	☐	☐	☐	☐
I/C DEC	☐	☐	☐	☐	☐
* If any boxes were checked above, include a table summarizing the data and highlighting the exceedances (See R.C.S.A. Sections 22a-133k-1 through 3 for definitions).					
Groundwater Samples had Constituents of Concern above the following RSR Criteria: –** ***check all that apply					
GWPC	☐	☐	☐	☐	☐
SWPC	☑	☑	☐	☐	☐
Res GWVC	☐	☐	☐	☐	☐
I/C GWVC	☐	☐	☐	☐	☐
* If any boxes were checked above, include a table summarizing the data and highlighting the exceedances (See R.C.S.A. Sections 22a-133k-1 through 3 for definitions).					
Remedial Actions Recommended by Environmental Consultant/Contractor If box is checked, a closure report must be submitted to the LUST Coordination Program for evaluation.	☑	☑	☐	☐	☐
Remedial Actions Completed If box is checked, a closure report must be submitted to the LUST Coordination Program for evaluation.	☐	☐	☐	☐	☐

Part VI: Certification of Installation

Complete within 30 days of installing an UST or adding an UST system to an existing notification. If you have more than 5 tanks in one location, reproduce this part and complete for additional tanks.

Tank Identification Number	**Tank No.:**	**Tank No.:**	**Tank No.:**	**Tank No.:**	**Tank No.:**
Part of a Compartmentalized Tank	☐	☐	☐	☐	☐
Installer of tank and piping must check all that apply					
Installer certified by tank and piping manufacturers	☐	☐	☐	☐	☐
Installation inspected by a registered engineer	☐	☐	☐	☐	☐
Installation inspected and approved by implementing agency	☐	☐	☐	☐	☐
Manufacturer's installation checklists have been completed	☐	☐	☐	☐	☐
If Other Method, please specify here					

Provide signature of UST Installer to certify proper installation of subject UST System.

Company Name: _____

License Type: _____

Company Address: _____

City/Town: _____ State: _____ Zip Code: _____

Business Phone: _____ ext.: _____

Name of UST Installer (print or type): _____ Title: _____

E-mail: _____ Phone: _____ ext.: _____

Signature and Date of UST Installer: _____

Part VII: Owner/Operator Certification

The owner/operator*and* the individual(s) responsible for actually preparing the notification must sign this part. A notification will be considered incomplete unless all required signatures are provided.

"I have personally examined and am familiar with the information submitted in this document and all attachments thereto, and I certify that based on reasonable investigation, including my inquiry of the individuals responsible for obtaining the information, the submitted information is true, accurate and complete to the best of my knowledge and belief.

I understand that a false statement in the submitted information may be punishable as a criminal offense, in accordance with section 22a-6 of the General Statutes, pursuant to section 53a-157b of the General Statutes, and in accordance with any other applicable statute.

I certify that I have completed a *Certification of Financial Responsibility Form* and such completed form is maintained on-site.

I also certify that this underground storage tank notification is on complete and accurate forms as prescribed by the commissioner without alteration of the text."

Signed on: 5/17/2019 11:41:31 AM

Signature of Owner/Operator	Date
Name of Owner/Operator (print or type)	Title (if applicable)
Signature of Preparer (if different than above)	Date
Name of Preparer (print or type)	Title (if applicable)

☐ Check here if additional signatures are required. If so, please reproduce this sheet and attach signed copies to this sheet.

Note: Please submit a completed Underground Storage Tank Notification and all Supporting Documents to:

CENTRAL PERMIT PROCESSING UNIT
DEPARTMENT OF ENERGY AND ENVIRONMENTAL PROTECTION
79 ELM STREET
HARTFORD, CT 06106-5127

A copy of all completed Notification Forms must be maintained on site and the most recent completed form must also be forwarded to the local fire marshal.

If you have any questions, please contact the UST Program at 860-424-3374 or by e-mail (DEEP.USTFee@ct.gov)

FALCON FLIGHT CENTER, INC.

Brainard Airport
Maxim Road
Hartford, Connecticut 06114
203-548-9334

State of Connecticut
Dept. of Environmental Protection
Underground Storage Facilities Progam
Hazardous Materials Management Unit
165 Capital Ave.
Hartford, CT 06106

November 27, 1989

Dear sirs:

Enclosed is the required notice of tank removal of a 10,000 gallon underground storage tank that was located on "Parcel F" at Brainard Airport. The tank was removed by Petroleum Services, Inc. of Bristol, Ct. in accordance with all applicable DEP removal guidelines. Attached is all of the pertinent information in connection with this tank removal.

Please let me know if any additional information is required.

Sincerely,

Thomas Sullivan
President

AIR ONE

AIR ONE
FUEL FARM

SITE OF
TANK

PARCEL F

ACCESS RD

CT DOT
AIRPORT Mgr
OFFICE

DATE: 10/27/89

INVOICE NO: 2953

Shire Corporation
Route 32
North Franklin, CT 06254
Telephone (203) 642-6618

INVOICE

Customer: Petroleum Services
15 Inwood Lane
Bristol, CT 06010

Site: B.K.M. - Charter Oak
Maxim Road
Hartford, CT
[illegible] Airport
[illegible] "F"

DATE	JOB DESCRIPTION	QUANTITY	RATE	AMOUNT	TOTAL
10/23/89	TANK DISPOSAL, 10000	10000			

PAID 11-9-89

ESTABLISHED OPEN ACCOUNTS ARE D
10TH OF MONTH. PAST DUE ACCOUNT
PENALTIES AT 1 1/2 %

Client : Falcon Flight Center
Lab No.: 119-068-1P
PO No. : F-101
Date : 11-14-89

EPA METHOD 602/8020

	MDL	Soil Sample
Benzene	50	BDL
Toluene	50	BDL
Ethyl Benzene	50	BDL
P & M Xylene	50	BDL
O- Xylene	50	BDL
1,4-Dichlorobenzene	50	BDL
1,3-Dichlorobenzene	50	BDL
1,2-Dichlorobenzene	50	BDL
Methyl Ethyl Ketone	100	BDL
Methyl Iso Butyl Ketone	100	BDL

MDL = Minimum Detectable Level

BDL = Below Detection Level

ALL UNITS IN PPB UNLESS NOTED.

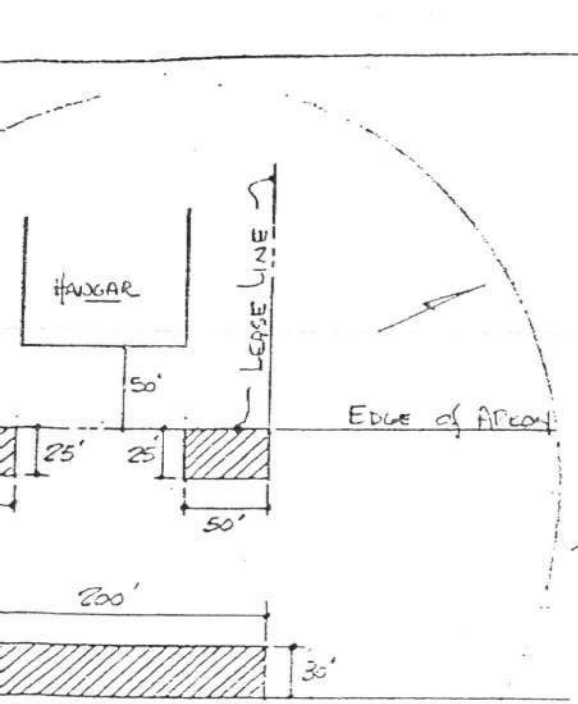

AIRCRAFT TIEDOWN AREAS

AIRCRAFT TIEDOWN
PLOT B-1
SCALE 1"=100'

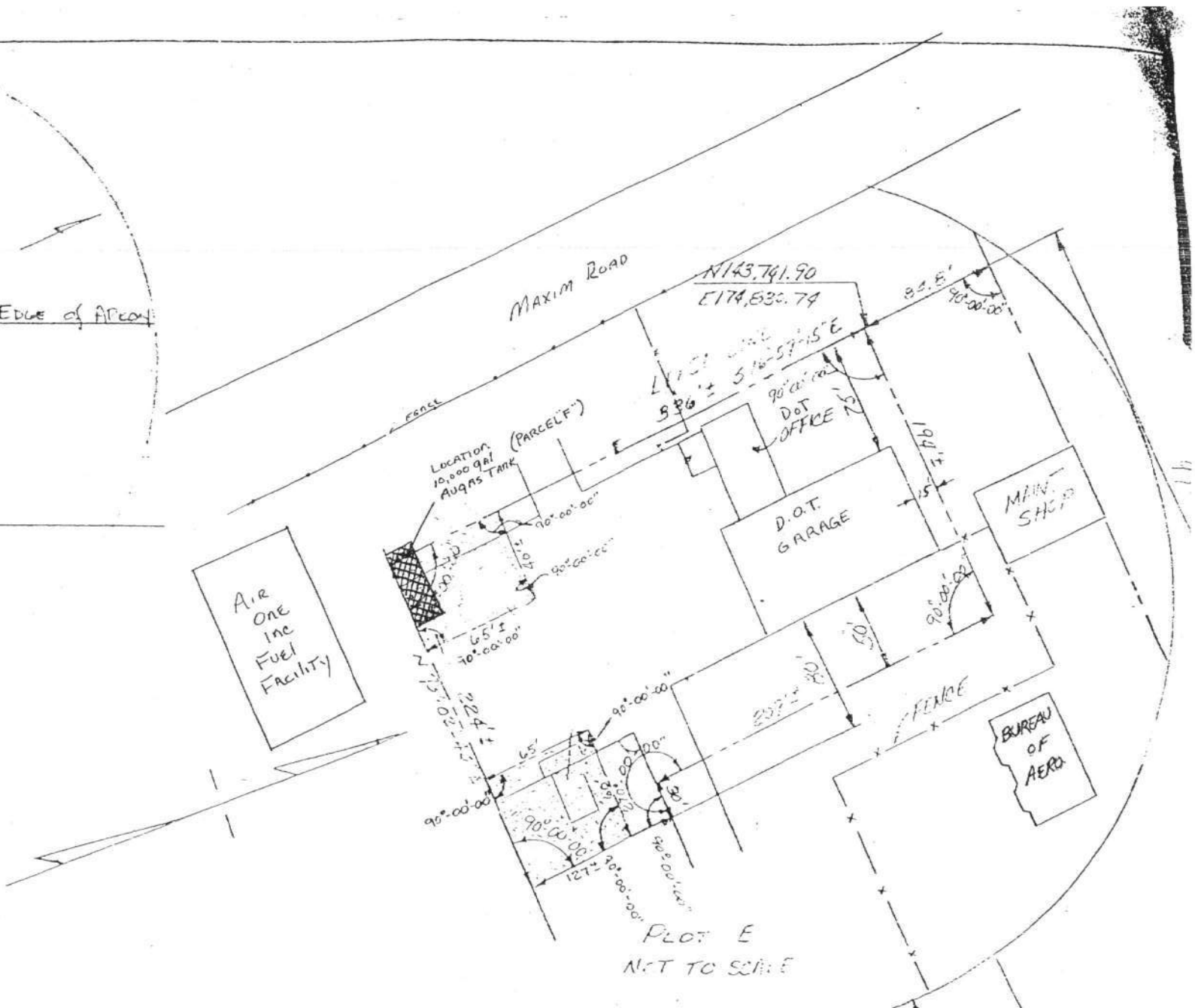

PLOT E
NOT TO SCALE

Data Chart for Tank System Tightness Test

petro Tite
TANK TESTER

PLEASE PRINT

1. OWNER Property ☐ Tank(s) ☐

Corporate Air Inc. (Name) Brainard Airport (Address) Anthony Diorio (Representative) 522-7234 (Telephone)
Corporate Air Inc. (Name) Brainard Airport (Address) Anthony Diorio (Representative) 522-7234 (Telephone)

2. OPERATOR

Corp. Air, Inc (Name) Maxim Rd. Hartford, Ct. (Address) 522-7234 (Telephone)

3. REASON FOR TEST (Explain Fully)

suspected leak; 1" per day according to John Greir

4. WHO REQUESTED TEST AND WHEN

Anthony Diorio (Name) Director/Consultant (Title) Corporate Air Inc. (Company or Affiliation) 12/7/84 (Date)
Brainard Airport (Address) Hartford, CT 06174 522-7234 (Telephone)

5. WHO IS PAYING FOR THIS TEST?

Corporate Air Inc. (Company, Agency or Individual) Anthony Diorio (Person Authorizing) Director/Consultant (Title) 522-7234 (Telephone)
Billing Address Brainard Airport City Hartford, State CT Zip 06174
Attention of: Accts Payable Order No. Other Instructions

6. TANK(S) INVOLVED

Identify by Direction	Capacity	Brand/Supplier	Grade	Approx. Age	Steel/Fiberglass
#1	8,020	—	Avgas	—	steel

7. INSTALLATION DATA

Location (North inside driveway, Rear of station, etc.)	Cover (Concrete, Black Top, Earth, etc.)	Fills (Size, Titefill make, Drop tubes, Remote Fills)	Vents (Size, Manifolded)	Siphones (Which tanks?)	Pumps (Suction, Remote, Make if known)
North side of hanger	concrete	4"x4" V.R.	2"	none	remote

8. UNDERGROUND WATER

Depth to the Water table _____"
Is the water over the tank? ☐ Yes ☐ No

9. FILL-UP ARRANGEMENTS

Tanks to be filled Am hr. 12/12/84 Date Arranged by Anthony Diorio (Name) 522-7234 (Telephone)

Extra product to "top off" and run TSTT. How and who to provide? Consider NO Lead.
50 gallons in drum

Terminal or other contact for notice or inquiry _____ (Company) _____ (Name) _____ (Telephone)

10. CONTRACTOR, MECHANICS. any other contractor involved

Armor Shield of CT Inc. performed test.

11. OTHER INFORMATION OR REMARKS

Additional information on any items above. Officials or others to be advised when testing is in progress or completed. Visitors or observers present during test etc.

12. TEST RESULTS

Tests were made on the above tank systems in accordance with test procedures prescribed for petro Tite TANK TESTER as detailed on attached test charts with results as follows:

Tank Identification	Tight	Leakage Indicated	Date Tested
#1	+.022		12/12/84

13. CERTIFICATION

This is to certify that these tank systems were tested on the date(s) shown. Those indicated as "Tight" meet the criteria established by the National Fire Protection Asociation Pamphlet 329.

12/13/84 Date
#725 Serial No. of Thermal Sensor

Mike Doucette
Rubin Esquilin
Technicians

ARMOR SHIELD OF CONN. INC. (Testing Contractor or Company) By: [signature] (Signature)
P.O. BOX D
STRATFORD, CONN. 06497 (Address)

14. Corp. Air, Inc. | Maxim Rd. | Hartford | Ct. | 12/12/84
Name of Supplier, Owner or Dealer | Address No. and Street(s) | City | State | Date of Test

Petro Tite TANK TESTER

15. TANK TO TEST
#1
Identity by position
Ax-gas
Brand and Grade

16. CAPACITY
Nominal Capacity 8,000 Gallons
By most accurate capacity chart available 8,020 Gallons
Is there doubt as to True Capacity? ☐
See Section "DETERMINING TANK CAPACITY"

From
☒ Station Chart
☐ Tank Manufacturer's Chart
☐ Company Engineering Data
☐ Charts supplied with Petro Tite TANK TESTER
☐ Other

17. FILL-UP FOR TEST

Stick Water Bottom before Fill-up 1/8 to 1/8 in. " 2 Gallons

Fill up. STICK BEFORE AND AFTER EACH COMPARTMENT DROP OR EACH METERED DELIVERY QUANTITY

Tank Diameter 96"Ø

	Stick Readings to 1/8 in.	Gallons	Total Gallons ea. Reading
Inventory			8,020
		Top off	+3
		water	-2
Product in full tank (up to fill pipe)			8,021

HEATH CONSULTANTS
100 TOSCA DRIVE
P.O. BOX CS-200
STOUGHTON MA 02072-9986

18. SPECIAL CONDITIONS AND PROCEDURES TO TEST THIS TANK
Temp. = 44°
Hydro. = 63.0
> Adjusted API = 65.2

See manual sections applicable. Check below and record procedure in log (26).

☐ Water in tank ☐ High water table in tank excavation ☐ Line(s) being tested with LVLLT

VAPOR RECOVERY SYSTEM
☐ Stage I
☐ Stage II

19. TANK MEASUREMENTS FOR TSTT ASSEMBLY

Bottom of tank to Grade*	"
Add 30" for 4" L	"
Add 24" for 3" L or air seal	"
Total tubing to assemble Approximate	"

20. EXTENSION HOSE SETTING

Tank top to grade*	"
Extend hose on suction tube 6" or more below tank top	"

*If Fill pipe extends above grade, use top of fill.

21. TEMPERATURE/VOLUME FACTOR (a) TO TEST THIS TANK
Is Today Warmer? [ ] Colder? [ ] ___° F Product in Tank ___° F Fill-up Product on Truck ___° F Expected Change (+ or −)

22. Thermal-Sensor reading after circulation 07315 digits 43-44 Nearest °F

23. Digits per °F in range of expected change 323 digits

24. 8,021 (total quantity in full tank (16 or 17)) × .0006505 (coefficient of expansion for involved product) = 5.2176605 gallons (volume change in this tank per °F)

25. 5.2176605 (volume change per °F (24)) ÷ 323 (Digits per °F in test Range (23)) = .016153747 (Volume change per digit. Compute to 4 decimal places.) This is test factor (a)

26. LOG OF TEST PROCEDURES			30. HYDROSTATIC PRESSURE CONTROL		31. VOLUME MEASUREMENTS (V) RECORD TO .001 GAL.			34. TEMPERATURE COMPENSATION USE FACTOR (a)			38. NET VOLUME CHANGES EACH READING	39. ACCUMULATED CHANGE
27. DATE / TIME (24 hr.)	28. Record details of setting up and running test. (Use full length of line if needed.)	29. Reading No.	Standpipe Level in Inches: Beginning of Reading	Level to which Restored	32. Product in Graduate: Before Reading	After Reading	Product Replaced (−) / Product Recovered (+)	35. Thermal Sensor Reading	36. Change Higher + Lower − (c)	37. Computation (c) × (a) = Expansion + Contraction −	Temperature Adjustment / Volume Minus Expansion (+) or Contraction (−) #33(V) − #37(T)	At High Level record Total End Deflection / At Low Level compute Change per Hour (NFPA criteria)

9:45	Filled standpipe above 42" for circulation												
10:30	High level readings	Base	—	42	—	—	—	07315	—	—	—	—	
10:45		1	39.2	42	.960	.790	−.170	07325	−10	+.161	−.331		
11:00		2	39.5	42	.790	.640	−.150	07325	−0	+.000	−.150		
11:15		3	40.5	42	.640	.540	−.100	07327	+2	+.032	−.132		
11:30		4	41.2	42	.540	.480	−.060	07329	+2	+.032	−.092		
11:45		5	41.9	42	.480	.470	−.010	07332	+3	+.048	−.058		
12:00	(A= .0161)	6	42.1	42	.470	.480	+.010	07336	+4	+.064	−.054		
12:15		7	42.3	42	.480	.500	+.020	07337	+1	+.016	+.004		
12:30		8	42.3	42	.500	.520	+.020	07342	+5	+.080	−.060		
12:32	Low level readings	Base	42	12	—	—	—	07342	—	—	—	—	
12:45		1	12.6	12	.500	.540	+.040	07344	+2	+.032	+.008		
13:00		2	12.6	12	.540	.580	+.040	07345	+1	+.016	+.024	+.024	
13:15		3	12.6	12	.570	.610	+.040	07347	+2	+.032	+.008	+.032	
13:30		4	12.5	12	.610	.640	+.030	07349	+2	+.032	−.002	+.030	
13:45		5	12.6	12	.640	.680	+.040	07352	+3	+.048	−.008	+.022	

Tight System

±.022

ARMOR SHIELD OF CONNECTICUT
P.O. BOX D
STRATFORD, CT. 06497

S T A T I O N L A Y O U T

JOB NUMBER: _____ DATE: 12/12/84

JOB SITE: Corporate Air JOB SUPERVISOR: Michael Doucette

Bradley Field, Hartford, CT

#1) Below indicate the physical layout of the station as follows:

a. Station b. Island(s) c. Storage tanks



#2) Indicate distances between each as well as the distances to the property line or other obstructions thereon.

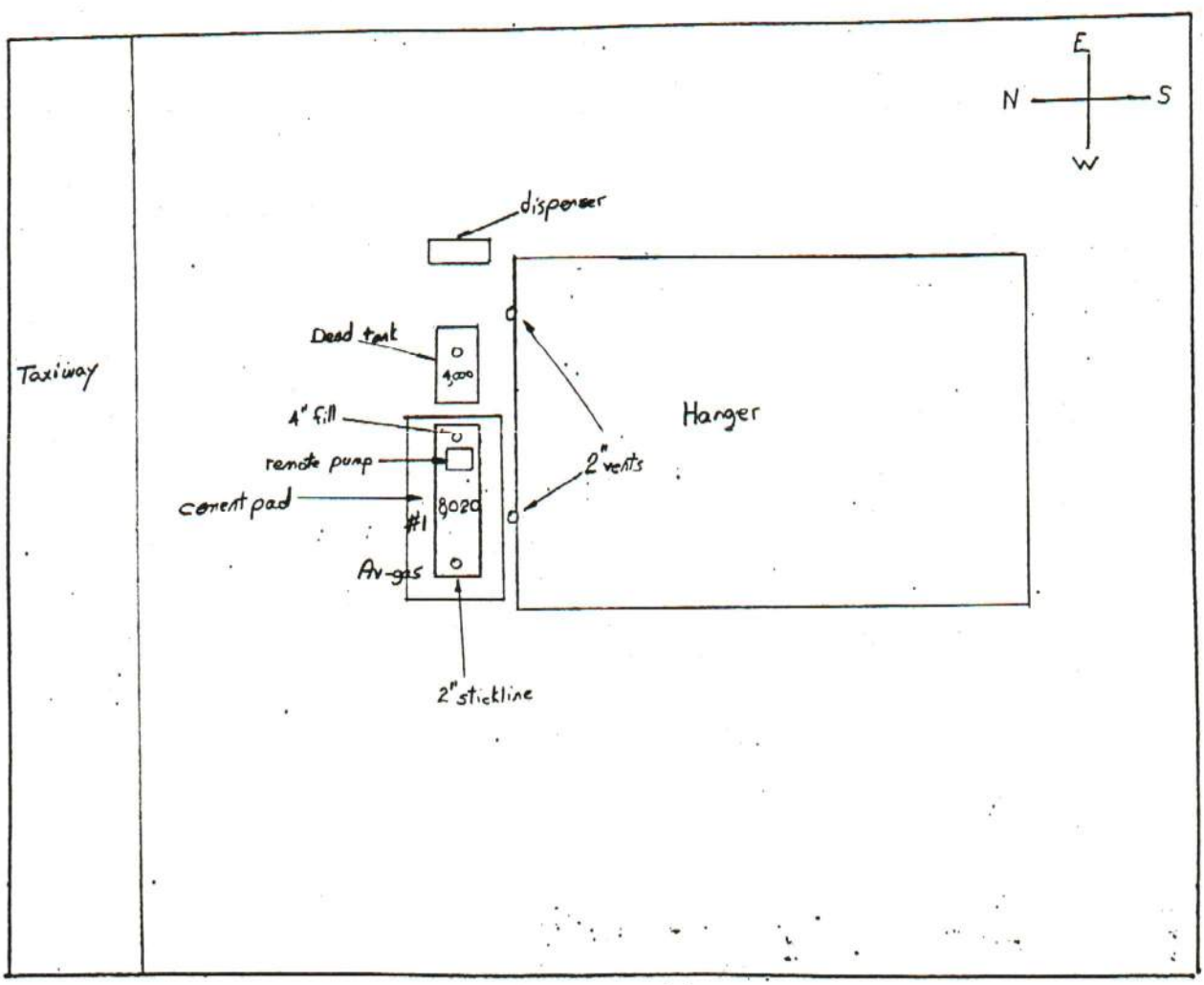

64-9013

STATE OF CONNECTICUT

MILITARY DEPARTMENT

STATE ARMORY • HARTFORD, CONNECTICUT 06105-3795

December 22, 1992

TO: Department of Environmental Protection Underground Storage Facilities Program

TO WHOM IT MAY CONCERN:

At present there are two (2) site I. D. numbers for the same National Guard property: one for Brainard Field Facility (64-9013) and one for the Organizational Maintenance Shop (OMS) #7 (64-5985).

To simplify the process, I have combined both the facility and the OMS under the armory number (64-9013).

Combining of the two site I.D.'s has, in some cases, required a re-identification for tanks (see # 21 Comments) on registration form.

Thank you for your attention to this matter.

Lawrence Fricth

LAWRENCE FRICTH
Environmental Specialist
State Military Department

UNDERGROUND STORAGE FACILITY NOTIFICATION

2. PG 1 of 1

STATE OF CONNECTICUT
Department of Environmental Protection
UNDERGROUND STORAGE FACILITIES PROGRAM
Bureau of Waste Management
165 Capitol Avenue, Hartford, CT 06106
TEL. 566-4630

EPHM-6 Rev. 12/91

PLEASE TYPE OR PRINT. ALL THREE COPIES MUST BE LEGIBLE
Refer to **INSTRUCTIONS FOR FILING NOTIFICATION** before completing form.

3. FOR STATE AGENCY USE ONLY — A. SITE I.D. — B. DATE RCVD BY D.E.P. — C. DATE ENTERED 12-19-94 — D. GRID COORDINATES X Y — E. DOES FACILITY MEET NEW REQUIREMENTS? ☐ YES ☐ NO

SECTION A

1a. ☐ FIRST NOTIFICATION
OR
b. ☒ SUBSEQUENT NOTIFICATION (If checked, enter no.) 3

SITE I.D. 64-9013

SECTION B

4. LOCATION OF FACILITY — SITE NAME: Organizational Maint. Shop OMS# 7 + National Guard Armory — NO. AND STREET: Maxim Road — NEAREST INTERSECTING STREET: Reserve Rd — CITY OR TOWN: Hartford — STATE: CT — LATITUDE: 41° 45' 00" — LONGITUDE: 72° 42' 00"

6. BUSINESS NAME AND MAILING ADDRESS — NAME: State Military Department (CFMO-ENV) — NO. AND STREET: State Armory, 360 Broad St. — CITY OR TOWN: Hartford — STATE: CT — ZIP CODE: 06105-3795 — TELEPHONE: (203) 524-4945

7. FACILITY OWNER — NAME: State Military Department (CFMO-ENV) — NO. AND STREET: State Armory, 360 Broad St. — CITY OR TOWN: Hartford — STATE: CT — ZIP CODE: 06105-3795 — TELEPHONE: (203) 527-4945

8. TYPE OF OWNER — ☐ PRIVATE ☒ STATE ☐ MUNICIPAL ☐ FEDERAL (G.S.A. NO.).

9. OPERATOR/CONTACT PERSON — NAME: Officer In Charge — NO. AND STREET: Maxim Road — CITY OR TOWN: Hartford — STATE: CT — ZIP CODE: 06614 — TELEPHONE: (203) 566 3785 244-2774

SECTION C

10. TANK I.D.	11a. DATE OF INSTALLATION (Mo./Yr.)	11b. LIFE EXPECTANCY (# of years)	12a. TOTAL CAPACITY (Gals.)	12b. STATUS: IN USE	ABANDONED IN PLACE	EST. QUANTITY LEFT STORED (If any) (Gals.)	REMOVED	DATE TANK LAST USED (Mo./Yr.)	13. TYPE OF CONTENTS: OIL/PETROLEUM PRODUCT	CHEMICAL LIQUID	14. CONTENTS: CHEMICAL NAME OF PRINCIPAL SUBSTANCE (not trade name) (Enter C.A.S. No., if known)	15. CONSTRUCTION MATERIALS: STEEL	FIBERGLASS REINFORCED PLASTIC	OTHER (Specify from List A)	16. PROTECTION a. INTERNAL: LINED	UNLINED	CATHODIC PROTECTION	b. EXTERNAL: COATED/WRAPPED	CATHODIC PROTECTION	OTHER (Specify from List B)	17. INTEGRAL PIPING SYSTEM a. CONSTRUCTION MATERIAL (See List A)	b. PROTECTION (See List B)	b. DATE OF INSTALLATION OR REPLACEMENT (Mo./Yr.)	18. MONITORING SYSTEM (Specify type from list B)	19. FAILURE DETERMINATION CONDUCTED? (If "YES", enter "DATE" and attach results). (If "NO", enter "NO")
Example	5/75	30	5000	X					X		Heating fuel #2		X			X					H	3	H	5/75	U	NO
Example	7/60	–	8000				X	8/78		X	I,I,I, - Tricloroethane CAS #79016	X				X					E	7	W	7/60	U	–
A1	Est 1955	15	5000				x	12/89	x		Heating Fuel #2	x				x					E	7		Est. 1955	0	NO
A1R1	12/89	30	5000	X					x		Heating Fuel #2	x			x			x	x		ABC DEG	3	B	12/89	ILOQ	YES 12/89
B1	1/85	30	2000	x					x		Gasoline	x				x		x	x		ABC DEG	3	B	12/89	ILOQ	YES 12/89
C2	6/74	15	1000				x	12/89	x		Diesel	x				x					E	7		6/74	0	NO
C2R1	12/89	30	3000	x					x		Diesel	x				x		x	x		ABC DEG	3	B	12/89	ILOQ	YES 12/89
D1	Est 1955	15	1500		x	(Tank Plan For Removal in 1993)			x		JP-4 Jet Fuel	x				x						7				NO

SECTION D

20. HAVE YOU ATTACHED SKETCH OF TANKS AND LOCATION? ☒ YES

21. COMMENTS: 16b. Corrocote Ii Sti-P3 Specs. Tank connects to MCG 1100 tank monitor system
1. Site I.D. 64-5985 (OMS#7) combined with 64-9013 Armory
2. Tank B1 and C2 (64-9013) formerly Tank A1 and B2 (64-5985)

22. CERTIFICATION: I certify under penalty of law that I have personally examined and am familiar with the information submitted in this and all attached documents and that based on my inquiry of those individuals immediately responsible for obtaining the information, I believe that the submitted information is true, accurate and complete.
Penalties: any owner who knowingly fails to notify shall be subject to a civil penalty not to exceed $10,000 for each tank for which notification is not given or for which false information is submitted.

22a. SIGNATURE: X Lawrence D Fritch
22c. NAME (Type or Print): Lawrence D Fritch
22b. DATE SIGNED: 12/23/92
22d. OFFICIAL TITLE (of owner or authorized representative): Environmental Specialist

COPY 1: SEND TO DEP: 165 CAPITOL AVE. HARTFORD, CT 06106

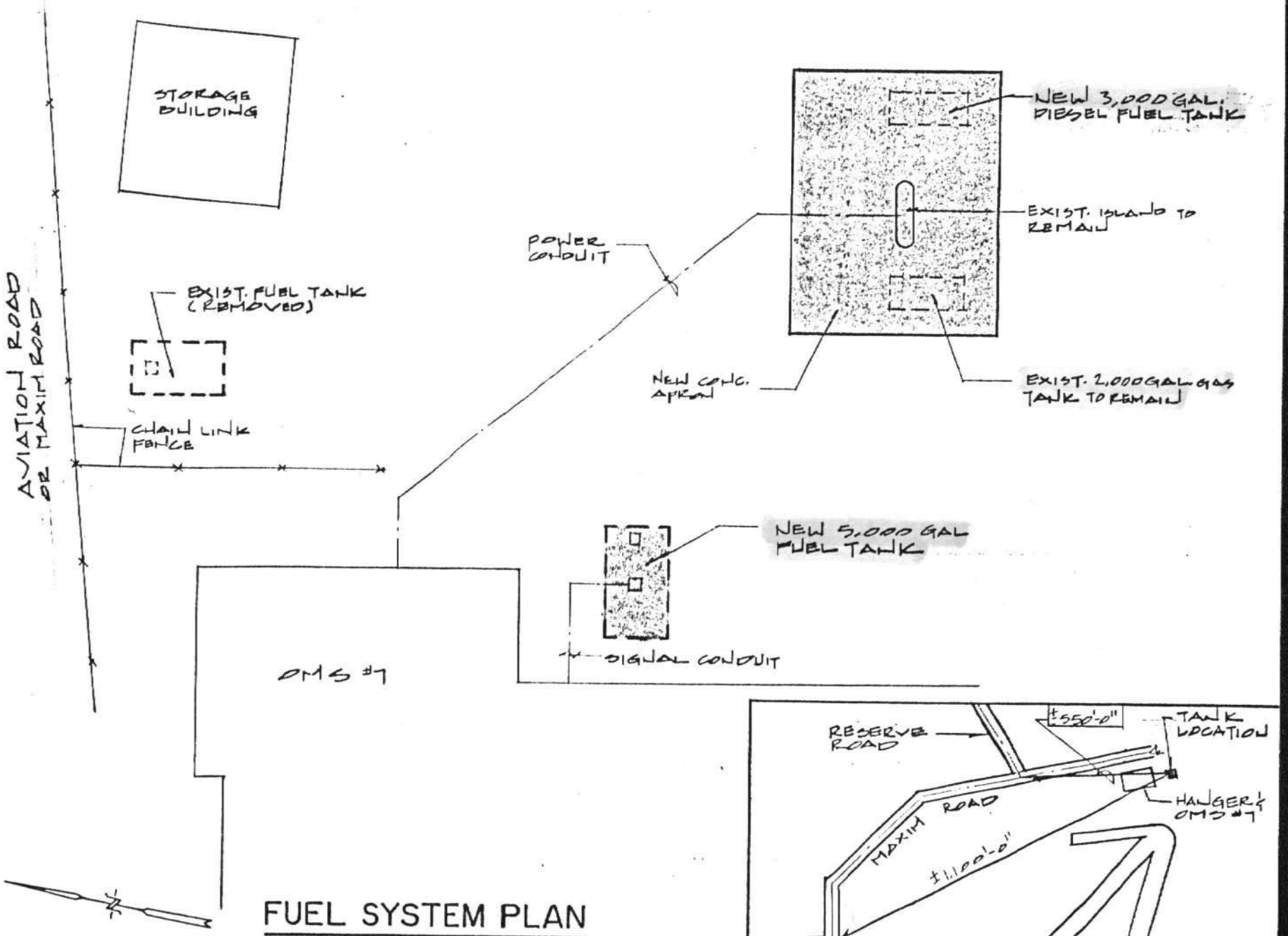

FUEL SYSTEM PLAN

NO SCALE

OMS #7
BRAINARD FIELD
HARTFORD, CT.

KEY PLAN

NO SCALE

(DISPLAY BY TANK)

CERTIFICATE OF COMPLETION

PRESENTED TO

BRAINARD AIRPORT ARMORY
(COMPANY)

FOR THE COMPLETION OF A PRECISION **"TIGHTNESS"** TEST ON AN UNDERGROUND STORAGE TANK SYSTEM IN ACCORDANCE WITH LOCAL, STATE & FEDERAL REGULATIONS AND ORDINANCES.

DATE OF TEST December 21, 1989 TEST METHOD EZY-Chek

PLACE OF TEST Brainard Airport Armory, Brainard Airport, East Hartford, CT

DESCRIPTION OF TANK 5,000 Gallon, NO. 2 Fuel Oil Tank (TK #1)

RESULT Meets NfPA 329 Criteria CONFIDENCE LEVEL 95%

AARON ENVIRONMENTAL SPECIALISTS
(CONTRACTOR)
937 South Main Street
(ADDRESS)
Plantsville, CT 06479

203-628-9858

Daniel R. Kogut
Daniel R. Kogut

© GOES 745

Precision Testing, as defined by the National Fire Protection Association (NFPA 329), means a test that takes into consideration the temperature coefficient of expansion of the product being tested as related to the temperature change during the test and is capable of detecting a loss of 0.05 gallons per hour in a 12,500 gallon or smaller tank system.

The Criteria established of + or − 0.05 gallons per hour is a mathematical calculation based on actual product volume change and temperature change and is not intended as a permission of a leak.

Testing Conditions:

Tank capacity was supplied by STACK OIL.
The coefficient of expansion was determined by AARON ENVIRONMENTAL SPECIALISTS.
The test included the tank and attached piping.

The 5,000 Gallon, No. 2 Fuel Oil tank was tested under a hydrostatic pressure of 4.4 psi at tank bottom. The tank system was tested for 1 hour/s after stable conditions were reached. During the period of the test, the change in temperature corresponded to an expected volume change of +.0234 gallons per hour. The actual liquid volume change was +.0219 gallons per hour. The final mathematical result of -.0015 gallons per hour MEETS NFPA 329 criteria.
There was NO water measured inside of the tank.

Recommendations:

The tank and attached piping presently MEETS 22a-449(d)-1 requirements. Send a copy of this certificate to the CT DEP. Retest as specified by local, state and federal requirements.

Disclaimers:

Many factors effect the results of precision test ng of underground tanks including, but not limited to, entrapped air-vapor pockets, water table variations, tank-end deflections, product expansion and contraction, wind, evaporation, barometric pressure, etc. Contractor's personnel are trained to understand and, where possible, to adjust for these factors during the performance of a precision test. However, some or all of these factors may not be controllable and therefore, the Contractor DOES NOT EXPRESS OR IMPLY any warranties or guarantees to the accuracy of the results. The Contractor's sole and exclusive warranty is that the Contractor's instrumentation has the precision necessary to meet NFPA 329 criteria and is an acceptable testing method.

The results of the Contractor's test are only valid under the specific operating conditions of the precision test and only apply to the condition of the underground tank at the time of the test. The Contractor DOES NOT EXPRESS OR IMPLY any past or future responsibility as to the condition of the underground tank system. Furthermore, the Contractor is not responsible for any on-going leakage below the limits of the measurement accuracy of the testing method.

Indemnity:

Company will indemnify, defend, and hold Contractor harmless from any and all loss, damages, suits, penalties, costs, liabilities and expenses (including, but not limited to, reasonable investigation and legal expenses) arising out of any claim for loss of or damage to property, human health or the environment. This limitation of Contractor's liability includes, but is not limited to, no liability for any spills, leaks, or discharges of any substance to the environment and the cost of clean-up, remedial action or any other cost, expense or damage from such spill, leak or discharge.

Notices:

Regulations require that notice be given in the event of a spill or of a failed precision test. In all cases, adherence to this notification requirement is the responsibility of the Company unless the Contractor has written authority from the Company to report such releases. The responsible agency and its telephone number is:

_____

Testing Certificate: This precision testing certificate should be maintained by the owner of the facility for at least five years. The certificate should be displayed in a prominent area near the tank system.

Copyright © Protected. All Rights Reserved.

(DISPLAY BY TANK)

CERTIFICATE OF COMPLETION

PRESENTED TO

BRAINARD AIRPORT ARMORY
(COMPANY)

FOR THE COMPLETION OF A PRECISION **"TIGHTNESS"** TEST ON AN UNDERGROUND STORAGE TANK SYSTEM IN ACCORDANCE WITH LOCAL, STATE & FEDERAL REGULATIONS AND ORDINANCES.

DATE OF TEST December 19, 1989 TEST METHOD EZY-Chek

PLACE OF TEST Brainard Airport Armory, Brainard Airport, East Hartford, CT

DESCRIPTION OF TANK 3,000 Gallon, Diesel Tank

RESULT Meets NFPA 329 Criteria CONFIDENCE LEVEL 95%

AARON ENVIRONMENTAL SPECIALISTS
(CONTRACTOR)
937 South Main Street
(ADDRESS)
Plantsville, CT 06479

203-628-9858

Daniel R. Kogut
Daniel R. Kogut

©GOES 746

ORIGIN U.S.A.

Precision Testing, as defined by the National Fire Protection Association (NFPA 329), means a test that takes into consideration the temperature coefficient of expansion of the product being tested as related to the temperature change during the test and is capable of detecting a loss of 0.05 gallons per hour in a 12,500 gallon or smaller tank system.

The Criteria established of + or – 0.05 gallons per hour is a mathematical calculation based on actual product volume change and temperature change and is not intended as a permission of a leak.

Testing Conditions:

Tank capacity was supplied by STACK OIL CO.
The coefficient of expansion was determined by AARON ENVIRONMENTAL SPECIALISTS.
The test included the tank and attached piping.

The 3,000 Gallon, Diesel Fuel tank was tested under a hydrostatic pressure of 4.0 psi at tank bottom. The tank system was tested for 1 hour/s after stable conditions were reached. During the period of the test, the change in temperature corresponded to an expected volume change of -.0097 gallons per hour. The actual liquid volume change was -.0079 gallons per hour. The final mathematical result of +.0018 gallons per hour MEETS NFPA 329 criteria.
There was NO water measured inside of the tank.

Recommendations:

The tank and attached piping presently MEETS 22a-449(d)-1 requirements. Send a copy of this certificate to the CT DEP. Retest as specified by local, state and federal requirements.

Disclaimers:

Many factors effect the results of precision testing of underground tanks including, but not limited to, entrapped air-vapor pockets, water table variations, tank-end deflections, product expansion and contraction, wind, evaporation, barometric pressure, etc. Contractor's personnel are trained to understand and, where possible, to adjust for those factors during the performance of a precision test. However, some or all of these factors may not be controllable and therefore, the Contractor DOES NOT EXPRESS OR IMPLY any warranties or guarantees to the accuracy of the results. The Contractor's sole and exclusive warranty is that the Contractor's instrumentation has the precision necessary to meet NFPA 329 criteria and is an acceptable testing method.

The results of the Contractor's test are only valid under the specific operating conditions of the precision test and only apply to the condition of the underground tank at the time of the test. The Contractor DOES NOT EXPRESS OR IMPLY any past or future responsibility as to the condition of the underground tank system. Furthermore, the Contractor is not responsible for any on-going leakage below the limits of the measurement accuracy of the testing method.

Indemnity:

Company will indemnify, defend, and hold Contractor harmless from any and all loss, damages, suits, penalties, costs, liabilities and expenses (including, but not limited to, reasonable investigation and legal expenses) arising out of any claim for loss of or damage to property, human health or the environment. This limitation of Contractor's liability includes, but is not limited to, no liability for any spills, leaks, or discharges of any substance to the environment and the cost of clean-up, remedial action or any other cost, expense or damage from such spill, leak or discharge.

Notices:

Regulations require that notice be given in the event of a spill or of a failed precision test. In all cases, adherence to this notification requirement is the responsibility of the Company unless the Contractor has written authority from the Company to report such releases. The responsible agency and its telephone number is:

_____.

Testing Certificate: This precision testing certificate should be maintained by the owner of the facility for at least five years. The certificate should be displayed in a prominent area near the tank system.

Copyright © Protected. All Rights Reserved.

(DISPLAY BY TANK)

CERTIFICATE OF COMPLETION

PRESENTED TO

BRAINARD AIRPORT ARMORY
(COMPANY)

FOR THE COMPLETION OF A PRECISION **"TIGHTNESS"** TEST ON AN UNDER-GROUND STORAGE TANK SYSTEM IN ACCORDANCE WITH LOCAL, STATE & FEDERAL REGULATIONS AND ORDINANCES.

DATE OF TEST December 22, 1989 TEST METHOD EZY-Chek

PLACE OF TEST Brainard Airport Armory, Brainard Airport, East Hartford, CT

DESCRIPTION OF TANK 2,000 ~~3,000~~ Gallon, Unleaded Gasoline Tank

RESULT Meets NFPA 329 Criteria CONFIDENCE LEVEL 95%

AARON ENVIRONMENTAL SPECIALISTS
(CONTRACTOR)
937 South Main Street
(ADDRESS)
Plantsville, CT 06479
203-628-9858

Daniel R. Kogut
Daniel R. Kogut jr

©GOES 746

Precision Testing, as defined by the National Fire Protection Association (NFPA 329), means a test that takes into consideration the temperature coefficient of expansion of the product being tested as related to the temperature change during the test and is capable of detecting a loss of 0.05 gallons per hour in a 12,500 gallon or smaller tank system.

The Criteria established of + or – 0.05 gallons per hour is a mathematical calculation based on actual product volume change and temperature change and is not intended as a permission of a leak.

Testing Conditions:

Tank capacity was supplied by STACK OIL CO.
The coefficient of expansion was determined by AARON ENVIRONMENTAL SPECIALISTS.
The test included the tank and attached piping.

The 3,000 Gallon, Unleaded Gasoline tank was tested under a hydrostatic pressure of 3.9 psi at tank bottom. The tank system was tested for 1 hour/s after stable conditions were reached. During the period of the test, the change in temperature corresponded to an expected volume change of -.0185 gallons per hour. The actual liquid volume change was -.0211 gallons per hour. The final mathematical result of -.0026 gallons per hour MEETS NFPA 329 criteria.
There was NO water measured inside of the tank.

Recommendations:

The tank and attached piping presently MEETS 22a-449(d)-1 requirements. Send a copy of this certificate to the CT DEP. Retest as specified by local, state and federal requirements.

Disclaimers:

Many factors effect the results of precision testing of underground tanks including, but not limited to, entrapped air-vapor pockets, water table variations, tank-end deflections, product expansion and contraction, wind, evaporation, barometric pressure, etc. Contractor's personnel are trained to understand and, where possible, to adjust for these factors during the performance of a precision test. However, some or all of these factors may not be controllable and therefore, the Contractor DOES NOT EXPRESS OR IMPLY any warranties or guarantees to the accuracy of the results. The Contractor's sole and exclusive warranty is that the Contractor's instrumentation has the precision necessary to meet NFPA 329 criteria and is an acceptable testing method.

The results of the Contractor's test are only valid under the specific operating conditions of the precision test and only apply to the condition of the underground tank at the time of the test. The Contractor DOES NOT EXPRESS OR IMPLY any past or future responsibility as to the condition of the underground tank system. Furthermore, the Contractor is not responsible for any on-going leakage below the limits of the measurement accuracy of the testing method.

Indemnity:

Company will indemnify, defend, and hold Contractor harmless from any and all loss, damages, suits, penalties, costs, liabilities and expenses (including, but not limited to, reasonable investigation and legal expenses) arising out of any claim for loss of or damage to property, human health or the environment. This limitation of Contractor's liability includes, but is not limited to, no liability for any spills, leaks, or discharges of any substance to the environment and the cost of clean-up, remedial action or any other cost, expense or damage from such spill, leak or discharge.

Notices:

Regulations require that notice be given in the event of a spill or of a failed precision test. In all cases, adherence to this notification requirement is the responsibility of the Company unless the Contractor has written authority from the Company to report such releases. The responsible agency and its telephone number is:

_____.

Testing Certificate: This precision testing certificate should be maintained by the owner of the facility for at least five years. The certificate should be displayed in a prominent area near the tank system.

Copyright © Protected. All Rights Reserved.

UST COMPLIANCE EVALUATION

Inspection Date: 5/31/2007 Inspector: cmansfie
Tanks: 6

Facility Information

Facility ID: 64-8620 Facility Name: BRAINARD AIRPORT HEADQUARTERS
Facility Type:
Facility Address: MAXIM RD. Town: Hartford
Owner: STATE OF CONNECTICUT, D.O.T.
Owner Address: 2800 BERLIN TURNPIKE Town: Newington State: CT
Information On Site? ☐

Tank #: 1 Tank ID: D1

Capacity: 2000 Contents: Diesel
Date of Installation: 1/1/1965 Construction Material: Asphalt Coated or Bare Steel
Tank Status: Permanently Out of Double Walled? ☐
If the tank is cathodically protected, is the cathodic protection tested annuall ☐
If the tank is bare steel, does it still contain product? ☐
If the tank is bare steel, and is currently empty, when did it last contain produc

Piping

☐ Fiberglass? ☐ Bare/unprotected steel? ☐ Flexible piping?
☐ Steel clad with manufacturer applied anti-corrosive coating and cathodic protectio
☐ Double-walled?
☐ Records on-site to demonstrate that piping interstitial space is monitored monthly?
Piping Method:
☐ Tank tightness testing conducted annually for pressurized piping
☐ 3-year tightness test conducted for non-exempt suction piping
☐ ATG can detect 0.2 gal/hr leak rate test on pressurized piping with one passing test per mont
☐ Automatic Line Leak Detectors (ALLD) present
☐ Annual maintenance of ALLD documented

Release Prevention

☐ Spill prevention device present ☐ Spill prevention device functional
☐ Automatic shutoff present? ☐ Automatic shutoff operational?
☐ Alarm operational? ☐ Alarm audible or visible to delivery driver
☐ Ball float?

Release Detection

☐ Inventory Control?
- ☐ Daily gauging performed?
- ☐ Weekly reconciliation with water paste test
- ☐ Tank tightness testing conducted? (every 5 years

☐ Double walled interstitial monitoring
- ☐ Records on-site to demonstrate that tank interstitial space is monitored monthl

☐ Automatic Tank Gauging?
- ☐ ATG is operable with indicator lights and alarm functional
- ☐ ATG can detect 0.2 gal/hr leak rate from any portion of the tank routinely containing produc
- ☐ ATG is checking portion of tank that routinely contains product and showing at least one passing test per tank per month on premises?
- ☐ ATG daily gauging performed?
- ☐ ATG inventory/weekly reconciliation?

☐ Groundwater monitoring wells
- ☐ Monitored monthly?

☐ Vapor monitoring wells?
- ☐ Monitored monthly?

☐ Manual tank gauging (<=2000 gallons)
- ☐ 36 hour interval between manual tank gauging
- ☐ Manual tank monthly standard calculation

Comments:

Tank #: 2 Tank ID: F1

Capacity: 2000 Contents: Gasoline
Date of Installation: 1/1/1960 Construction Material: Asphalt Coated or Bare Steel
Tank Status: Permanently Out of Double Walled? ☐
If the tank is cathodically protected, is the cathodic protection tested annuall ☐
If the tank is bare steel, does it still contain product? ☐
If the tank is bare steel, and is currently empty, when did it last contain produc

Piping

☐ Fiberglass? ☐ Bare/unprotected steel? ☐ Flexible piping?
☐ Steel clad with manufacturer applied anti-corrosive coating and cathodic protectio
☐ Double-walled?
☐ Records on-site to demonstrate that piping interstitial space is monitored monthly?
Piping Method:
☐ Tank tightness testing conducted annually for pressurized piping
☐ 3-year tightness test conducted for non-exempt suction piping
☐ ATG can detect 0.2 gal/hr leak rate test on pressurized piping with one passing test per mont
☐ Automatic Line Leak Detectors (ALLD) present
☐ Annual maintenance of ALLD documented

Release Prevention

☐ Spill prevention device present
☐ Automatic shutoff present?
☐ Alarm operational?
☐ Ball float?
☐ Spill prevention device functional
☐ Automatic shutoff operational?
☐ Alarm audible or visible to delivery driver

Release Detection

☐ Inventory Control?
- ☐ Daily gauging performed?
- ☐ Weekly reconciliation with water paste test
- ☐ Tank tightness testing conducted? (every 5 years

☐ Double walled Interstitial monitoring
- ☐ Records on-site to demonstrate that tank interstitial space is monitored monthl

☐ Automatic Tank Gauging?
- ☐ ATG is operable with indicator lights and alarm functional
- ☐ ATG can detect 0.2 gal/hr leak rate from any portion of the tank routinely containing produc
- ☐ ATG is checking portion of tank that routinely contains product and showing at least one passing test per tank per month on premises?
- ☐ ATG daily gauging performed?
- ☐ ATG inventory/weekly reconciliation?

☐ Groundwater monitoring wells
- ☐ Monitored monthly?

☐ Vapor monitoring wells?
- ☐ Monitored monthly?

☐ Manual tank gauging (<=2000 gallons)
- ☐ 36 hour interval between manual tank gauging
- ☐ Manual tank monthly standard calculation

Comments:

Tank #: 3 Tank ID: R1

Capacity: 2000 Contents: Gasoline
Date of Installation: 1/1/1977 Construction Material: Asphalt Coated or Bare Steel
Tank Status: Permanently Out of Double Walled? ☐
If the tank is cathodically protected, is the cathodic protection tested annuall ☐
If the tank is bare steel, does it still contain product? ☐
If the tank is bare steel, and is currently empty, when did it last contain produc

Piping

- ☐ Fiberglass? ☐ Bare/unprotected steel? ☐ Flexible piping?
- ☐ Steel clad with manufacturer applied anti-corrosive coating and cathodic protectio
- ☐ Double-walled?
- ☐ Records on-site to demonstrate that piping interstitial space is monitored monthly?

Piping Method:

- ☐ Tank tightness testing conducted annually for pressurized piping
- ☐ 3-year tightness test conducted for non-exempt suction piping
- ☐ ATG can detect 0.2 gal/hr leak rate test on pressurized piping with one passing test per mont
- ☐ Automatic Line Leak Detectors (ALLD) present
- ☐ Annual maintenance of ALLD documented

Release Prevention

- ☐ Spill prevention device present
- ☐ Automatic shutoff present?
- ☐ Alarm operational?
- ☐ Ball float?
- ☐ Spill prevention device functional
- ☐ Automatic shutoff operational?
- ☐ Alarm audible or visible to delivery driver

Release Detection

- ☐ Inventory Control?
  - ☐ Daily gauging performed?
  - ☐ Weekly reconciliation with water paste test
  - ☐ Tank tightness testing conducted? (every 5 years
- ☐ Double walled interstitial monitoring
  - ☐ Records on-site to demonstrate that tank interstitial space is monitored monthl
- ☐ Automatic Tank Gauging?
  - ☐ ATG is operable with indicator lights and alarm functional
  - ☐ ATG can detect 0.2 gal/hr leak rate from any portion of the tank routinely containing produc
  - ☐ ATG is checking portion of tank that routinely contains product and showing at least one passing test per tank per month on premises?
  - ☐ ATG daily gauging performed?
  - ☐ ATG inventory/weekly reconciliation?
- ☐ Groundwater monitoring wells
  - ☐ Monitored monthly?
- ☐ Vapor monitoring wells?
  - ☐ Monitored monthly?
- ☐ Manual tank gauging (<=2000 gallons)
  - ☐ 36 hour interval between manual tank gauging
  - ☐ Manual tank monthly standard calculation

Comments:

Tank #: 4 Tank ID: W1

Capacity: 250 Contents: Used Oil

Date of Installation: 1/1/1965 Construction Material: Asphalt Coated or Bare Steel

Tank Status: Permanently Out of Double Walled? ☐

If the tank is cathodically protected, is the cathodic protection tested annuall ☐

If the tank is bare steel, does it still contain product? ☐

If the tank is bare steel, and is currently empty, when did it last contain produc

Piping

- ☐ Fiberglass? ☐ Bare/unprotected steel? ☐ Flexible piping?
- ☐ Steel clad with manufacturer applied anti-corrosive coating and cathodic protectio
- ☐ Double-walled?
- ☐ Records on-site to demonstrate that piping interstitial space is monitored monthly?

Piping Method:

- ☐ Tank tightness testing conducted annually for pressurized piping
- ☐ 3-year tightness test conducted for non-exempt suction piping
- ☐ ATG can detect 0.2 gal/hr leak rate test on pressurized piping with one passing test per mont
- ☐ Automatic Line Leak Detectors (ALLD) present
- ☐ Annual maintenance of ALLD documented

Release Prevention

- ☐ Spill prevention device present
- ☐ Automatic shutoff present?
- ☐ Alarm operational?
- ☐ Ball float?
- ☐ Spill prevention device functional
- ☐ Automatic shutoff operational?
- ☐ Alarm audible or visible to delivery driver

Release Detection

- ☐ Inventory Control?
  - ☐ Daily gauging performed?
  - ☐ Weekly reconciliation with water paste test
  - ☐ Tank tightness testing conducted? (every 5 years
- ☐ Double walled interstitial monitoring
  - ☐ Records on-site to demonstrate that tank interstitial space is monitored monthl
- ☐ Automatic Tank Gauging?
  - ☐ ATG is operable with indicator lights and alarm functional
  - ☐ ATG can detect 0.2 gal/hr leak rate from any portion of the tank routinely containing produc
  - ☐ ATG is checking portion of tank that routinely contains product and showing at least one passing test per tank per month on premises?
  - ☐ ATG daily gauging performed?
  - ☐ ATG inventory/weekly reconciliation?
- ☐ Groundwater monitoring wells
  - ☐ Monitored monthly?
- ☐ Vapor monitoring wells?
  - ☐ Monitored monthly?
- ☐ Manual tank gauging (<=2000 gallons)
  - ☐ 36 hour interval between manual tank gauging
  - ☐ Manual tank monthly standard calculation

Comments:

Tank #: 5 Tank ID: U1

Capacity: 4000 Contents: Gasoline

Date of Installation: 8/1/1988 Construction Material: Fiberglass Reinforced Plastic

Tank Status: Currently In Use Double Walled? ☐

If the tank is cathodically protected, is the cathodic protection tested annuall ☐

If the tank is bare steel, does it still contain product? ☐

If the tank is bare steel, and is currently empty, when did it last contain produc

Piping

☐ Fiberglass? ☐ Bare/unprotected steel? ☐ Flexible piping?

- ☑ Steel clad with manufacturer applied anti-corrosive coating and cathodic protectio
- ☐ Double-walled?
- ☐ Records on-site to demonstrate that piping interstitial space is monitored monthly?

Piping Method:

- ☑ Tank tightness testing conducted annually for pressurized piping
- ☑ 3-year tightness test conducted for non-exempt suction piping
- ☑ ATG can detect 0.2 gal/hr leak rate test on pressurized piping with one passing test per mont
- ☐ Automatic Line Leak Detectors (ALLD) present
- ☐ Annual maintenance of ALLD documented

Release Prevention

- ☐ Spill prevention device present
- ☑ Automatic shutoff present?
- ☐ Alarm operational?
- ☐ Ball float?
- ☐ Spill prevention device functional
- ☑ Automatic shutoff operational?
- ☐ Alarm audible or visible to delivery driver

Release Detection

- [ ] Inventory Control?
  - [ ] Daily gauging performed?
  - [ ] Weekly reconciliation with water paste test
  - [ ] Tank tightness testing conducted? (every 5 years
- [ ] Double walled interstitial monitoring
  - [ ] Records on-site to demonstrate that tank interstitial space is monitored monthl
- [ ] Automatic Tank Gauging?
  - [ ] ATG is operable with indicator lights and alarm functional
  - [ ] ATG can detect 0.2 gal/hr leak rate from any portion of the tank routinely containing produc
  - [ ] ATG is checking portion of tank that routinely contains product and showing at least one passing test per tank per month on premises?
  - [ ] ATG daily gauging performed?
  - [ ] ATG inventory/weekly reconciliation?
- [ ] Groundwater monitoring wells
  - [ ] Monitored monthly?
- [ ] Vapor monitoring wells?
  - [ ] Monitored monthly?
- [ ] Manual tank gauging (<=2000 gallons)
  - [ ] 36 hour interval between manual tank gauging
  - [ ] Manual tank monthly standard calculation

Comments:

Tank #: 6 Tank ID: D2

Capacity:	4000	Contents:	Diesel
Date of Installation:	8/1/1988	Construction Material:	Fiberglass Reinforced Plastic
Tank Status:	Currently In Use	Double Walled?	☐

If the tank is cathodically protected, is the cathodic protection tested annuall ☐

If the tank is bare steel, does it still contain product? ☐

If the tank is bare steel, and is currently empty, when did it last contain produc

Piping

☐ Fiberglass? ☐ Bare/unprotected steel? ☐ Flexible piping?

- [x] Steel clad with manufacturer applied anti-corrosive coating and cathodic protectio
- [ ] Double-walled?
- [ ] Records on-site to demonstrate that piping interstitial space is monitored monthly?

Piping Method:

- [x] Tank tightness testing conducted annually for pressurized piping
- [x] 3-year tightness test conducted for non-exempt suction piping
- [x] ATG can detect 0.2 gal/hr leak rate test on pressurized piping with one passing test per mont
- [x] Automatic Line Leak Detectors (ALLD) present
- [ ] Annual maintenance of ALLD documented

Release Prevention

- [ ] Spill prevention device present
- [x] Automatic shutoff present?
- [ ] Alarm operational?
- [ ] Ball float?
- [ ] Spill prevention device functional
- [x] Automatic shutoff operational?
- [ ] Alarm audible or visible to delivery driver

Release Detection

- [x] Inventory Control?
  - [x] Daily gauging performed?
  - [ ] Weekly reconciliation with water paste test
  - [ ] Tank tightness testing conducted? (every 5 years
- [ ] Double walled interstitial monitoring
  - [ ] Records on-site to demonstrate that tank interstitial space is monitored monthl
- [x] Automatic Tank Gauging?
  - [x] ATG is operable with indicator lights and alarm functional
  - [x] ATG can detect 0.2 gal/hr leak rate from any portion of the tank routinely containing produc
  - [x] ATG is checking portion of tank that routinely contains product and showing at least one passing test per tank per month on premises?
  - [x] ATG daily gauging performed?
  - [x] ATG inventory/weekly reconciliation?
- [ ] Groundwater monitoring wells
  - [ ] Monitored monthly?
- [ ] Vapor monitoring wells?
  - [ ] Monitored monthly?
- [ ] Manual tank gauging (<=2000 gallons)
  - [ ] 36 hour interval between manual tank gauging
  - [ ] Manual tank monthly standard calculation

Comments:

STATE OF CONNECTICUT
DEPARTMENT OF ENVIRONMENTAL PROTECTION

DATE:May 20, 1988

TO: Philip J. Biondi, Brig. Gen. (RET)
State of Conn. Military Dept.
Property & Procurement Office
State Armory, 360 Broad Street
Hartford, Conn. 06105

FROM: Department of Environmental Protection
165 Capitol Avenue
Hartford, Conn. 06106

SUBJECT: Life Expectancy of Underground Storage Tanks

Pursuant to subsection (h) of the DEP's regulations on Underground Storage Tanks, life expectancy is as follows:

FIBERGLASS REINFORCED PLASTIC - manufacturers' corrosion warranty period.

CATHODICALLY PROTECTED EXTERNALLY COATED STEEL - same as above or calculated anode life.

*** Existing facilities not either of the above - 15 years from date of installation.

On your notification form you failed to indicate the life expectancy for the tank(s) listed below, therefore, we are assuming your life expectancy(s) to be 15 years. If you have documentation that indicates otherwise, please contact us at 566-4630.

Sincerely yours,

Eleanor A. Tewksbury

Eleanor A. Tewksbury
Field Inspector

All tanks at the following National Guard Armories:

Rockville	Putnam
Stratford	Manchester
Hartford (2)	Ansonia
Naugatuck	Norwich
Branford	Southington
Enfield	New London
Danielson	Bristol
Waterbury	Middletown
Westbrook	

STATE OF CONNECTICUT

MILITARY DEPARTMENT

STATE ARMORY • HARTFORD, CONNECTICUT 06105-3780

file

November 15, 1988

Construction and Facilities
Management Office

Mr. G. Scott Deshefy
Program Coordinator
Connecticut Underground Storage Tank Program
Department of Environmental Protection
165 Capitol Avenue
Hartford, CT 06105

Dear Mr. Deshefy:

Enclosed are the reults of hydrostatic tests performed at seven of our facilities. The facilities include Danielson Sate Armory, Bristol State Armory, Merdien State Armory, Middletown State Armory, Naugatuck State Armory, Stratford State Armory, and Camp O'Neill.

If you need any questions regarding the enclosed results, please contact me at 524-4937.

Sincerely,

Elizabeth F. Doran
State Environmental Specialist

Enclosures

Copies Furnished:
BG Biondi (Ret)
COL Norton

E.G. Kost Company Inc.
ARMOR SHIELD OF CONNECTICUT, INC. site ID# 9013

P.O. BOX D

STRATFORD, CT. 06497

STATION LAYOUT

JOB NUMBER W.O. #00136571 DATE 10-26-88

JOB SITE Hartford Armory SITE PHONE 246-8527
Brainard Airport, Maxim Rd.
Hartford, CT SUPERVISOR Mark

#1) Indicate below the entire physical layout of the station as follows:

a. Station



b. Island



(concrete)

c. Storage Tanks



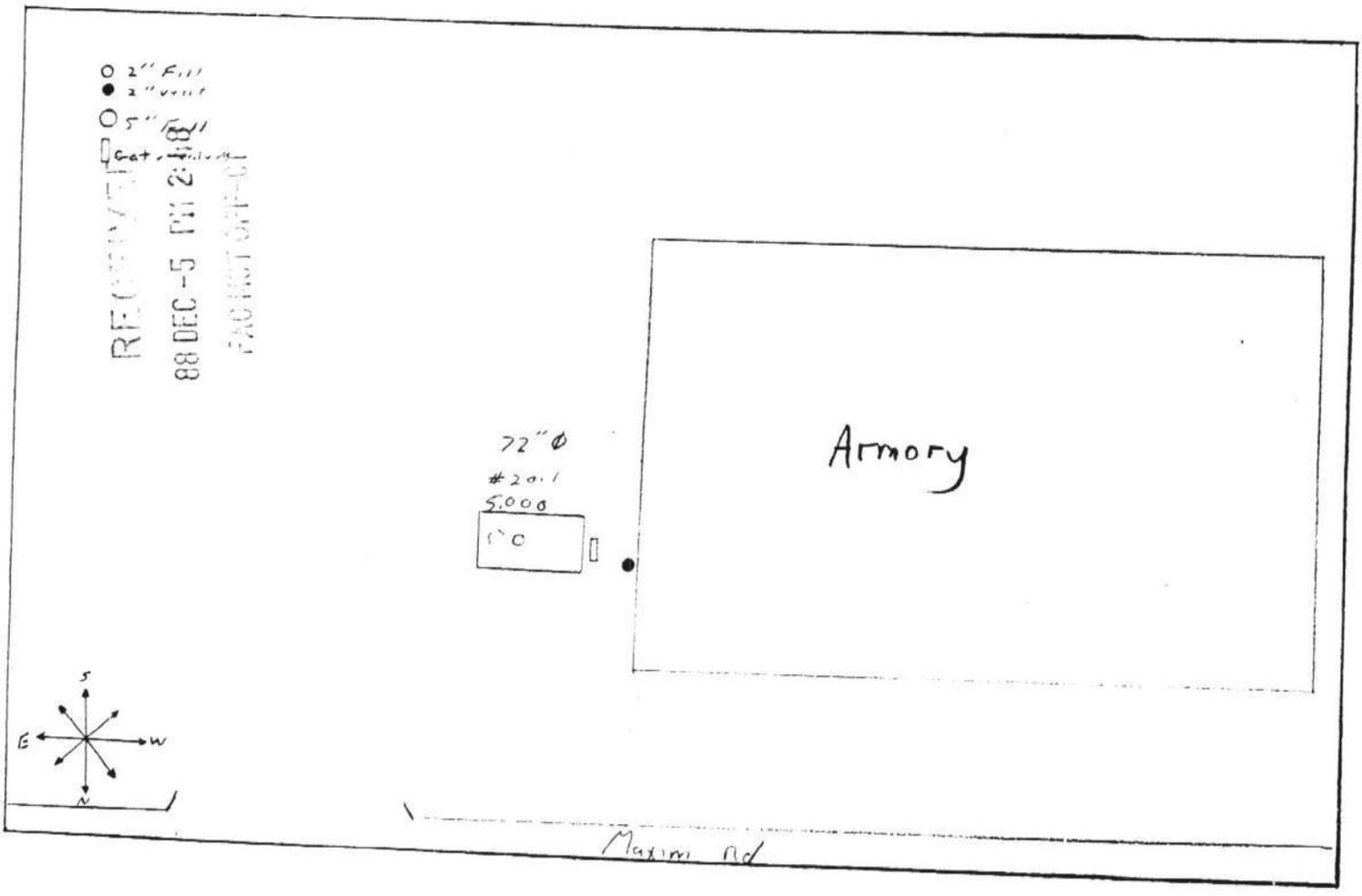

Data Chart for Tank System Tightness Test

PLEASE PRINT

1. OWNER Property [X] Tank(s) [X]

Conn. Military C/o Fiscal Division 360 Broad st Hartford, ct. 548-3272
Name / Address / Representative / Telephone

Name / Address / Representative / Telephone

2. OPERATOR

Hartford Armory Brainard Airport Maxim Rd Hartford, Ct. 246-8527
Name / Address / Telephone

3. REASON FOR TEST (Explain Fully)

Preventative Maintenance

4. WHO REQUESTED TEST AND WHEN

Beth Doran Coordinator Conn Military C/o Fiscal Division 9/28/88
Name / Title / Company or Affiliation / Date

360 Broad st Hartford, Ct. 548-3272
Address / Telephone

5. TANK INVOLVED

Use additional lines for manifolded tanks

Identify by Direction	Capacity	Brand/Supplier	Grade	Approx. Age	Steel / Fiberglass
#1	5000	Connecticut Refining	#2 oil	~	Steel / Fiberglass

6. INSTALLATION DATA

Location	Cover	Fills	Vents	Siphones	Pumps
side of hill		5" & 2"	2"	none	
North inside driveway, Rear of station, etc.	Concrete / Black Top / Earth, etc.	Size, Titefill make, Drop tubes, Remote Fills	Size, Manifolded	Which tanks?	Suction / Remote, Make if known

7. UNDERGROUND WATER

Depth to the Water table below 90 "

Is the water over the tank? ☐ Yes ☐ No

8. FILL-UP ARRANGEMENTS

Tanks to be filled A- hr. _____ Date Arranged by Beth Doran 548-3272
Name / Telephone

Extra product to "top off" and run tank tester. How and who to provide? Consider NO Lead.

Terminal or other contact for notice or inquiry _____ Conn Refining
Company / Name / Telephone

9. CONTRACTOR, MECHANICS, any other contractor involved

Armor Shield of Ct Inc

10. OTHER INFORMATION OR REMARKS

Additional information on any items above. Officials or others to be advised when testing is in progress or completed. Visitors or observers present during test, etc.

11. TEST RESULTS

Tests were made on the above tank systems in accordance with test procedures prescribed for as detailed on attached test charts with results as follows:

Tank Identification	Tight	Leakage Indicated	Date Tested
#1		Aborted	10-26-88

12. SENSOR CERTIFICATION

10-26-88
Date

NA
Serial No. of Thermal Sensor

13. This is to certify that these tank systems were tested on the date(s) shown. Those indicated as "Tight" meet the criteria established by the National Fire Protection Association Pamphlet 329.

Technicians

1. Mark Noble
Certification # _____

2. _____
Certification # _____

Armor Shield of Ct. Inc. WDL
Testing Contractor or Company. By: Signature

P.O. Box D Stratford, Ct. 06497
Address

PN6827

14. Hartford Armory — Name of Supplier, Owner or Dealer
Main rd — Address No. and Street(s)
Hartford, — City
Ct. — State
10/26/88 — Date of Test

15. TANK TO TEST

#1 — Identity by position

Conn. Refining #201 — Brand and Grade

15a. BRIEF DIAGRAM OF TANK FIELD

See layout

16. CAPACITY

Nominal Capacity 5000 Gallons

By most accurate capacity chart available 5076 Gallons

From
- ☐ Station Chart
- ☐ Tank Manufacturer's Chart
- ☐ Company Engineering Data
- ☐ Charts supplied with
- ☐ Other

17. FILL-UP FOR TEST

Stick Water Bottom before Fill-up 0 to ⅛" in. — 0 Gallons — 72 Tank Diameter in.

	Gallons	Total Gallons ea. Reading
Inventory		5076
	Top of	
	water	-0

Transfer total to line 25a

18. SPECIAL CONDITIONS AND PROCEDURES TO TEST THIS TANK ☐ Water in tank ☐ Line(s) being tested with LVLLT ☐ High water table in tank excavation

See manual sections applicable. Check below and record procedure in log (27).

Use maximum allowable test pressure for all tests.
Four pound rule does not apply to doublewalled tanks.

Complete section below.

1. Is four pound rule required? Yes ☒ No ☐
2. Height to 12" mark from bottom of tank 129 in.
3. Pressure at bottom of tank 4 P.S.I.
4. Pressure at top of tank 1.7 P.S.I.

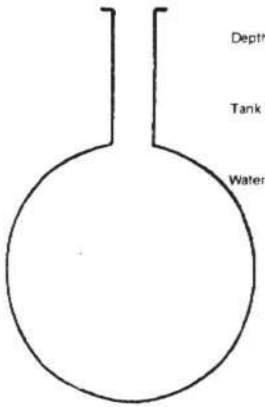

Depth of burial 90 in.
Tank dia 72 in.
Water table — in.

NOTES:

The above calculations are to be used for dry soil conditions to establish a positive pressure advantage, or when using the four pound rule to compensate for the presence of subsurface water in the tank area.

Refer to N.F.P.A. 30, Sections 2-3.2.4 and 2-7.2 and the tank manufacturer regarding allowable system test pressures.

19. TANK MEASUREMENTS FOR TSTT ASSEMBLY

Bottom of tank to grade* 90 in.
Add 30" for "T" probe assy 30 in.
Total tubing to assemble – approximate 120 in.

20. EXTENSION HOSE SETTING

Tank top to grade* 18 in.
Extend hose on suction tube 6" or more below tank top 24 in.

*If Fill pipe extends above grade, use top of fill.

22. Thermal-Sensor reading after circulation ____ digits
____ °F Between
23. Digits per °F in range of expected change ____ digits

COEFFICIENT OF EXPANSION (Complete after circulation)

24a. Corrected A.P.I. Gravity
Observed A.P.I. Gravity NA
Hydrometer employed ____ H
Observed Sample Temperature ____ °F
Corrected A.P.I. Gravity @ 60°F, From Table A ____
Coefficient of Expansion for Involved Product From Table B ____
Transfer COE to Line 25b

21. VAPOR RECOVERY SYSTEM ☐ Stage I ☐ Stage II

24b. COEFFICIENT OF EXPANSION RECIPROCAL METHOD

Type of Product #201
Hydrometer Employed 4 H
Temperature in Tank After Circulation ____ °F
Temperature of Sample ____ °F
Difference (+/-) ____ °F
Observed A.P.I. Gravity ____
Reciprocal ____ Page # ____

____ + ____ = ____
Total quantity in full tank (16 or 17) — Reciprocal — Volume change in this tank per °F
Transfer to Line 26a

24c. FOR TESTING WITH WATER see Table C & D

Water Temperature after Circulation Table C NA °F
Coefficient of Water Table D ____
Added Surfactant? ☐ Yes ☐ No Transfer COE to Line 25b

25. (a) NA Total quantity in full tank (16 or 17) × (b) ____ Coefficient of expansion for involved product = (c) ____ Volume change in this tank per °F gallons

26. (a) Aborted Attempt! Refer to next copied sheet! This is Volume change per °F (25 or 24b) — Digits per °F in test — Volume change per digit — test

Attempted to Fill Standpipe Above 42" For circulation.

Unable to keep liquid level in Standpipe; system could not hold pressure.

Aborted Attempt!

Monitored product level in Standpipe - Held at 25" in the Fill pipe.

P-T Tank Test Data Chart
Additional Info

1. Net Volume Change at Conclusion of Precision Test — gph

Signature of Tester: M Noble

Date: 10/26/88

2. Statement:

☐ Tank and product handling system has been tested tight according to the Precision Test Criteria as established by N.F.P.A. publication 329. This is not intended to indicate permission of a leak.

OR

☒ Tank and product handling system has failed the tank tightness test according to the Precision Test Criteria as established by N.F.P.A. publication 329.

It is the responsibility of the owner and/or operator of this system to immediately advise state and local authorities of any implied hazard and the possibility of any reportable pollution to the environment as a result of the indicated failure of this system. Heath Consultants Incorporated does not assume any responsibility or liability for any loss of product to the environment.

Tank Owner/Operator _____

Date _____

DEPARTMENT OF ENVI[redacted]MENTAL PROTECTION
UNDERGROUND STORAGE FACILITIES TRACKING SYSTEM
DOCUMENT NUMBER CROSS REFERENCE
EXPIRATIONS FROM:01-1950 THRU:11-1988

SITE-ID:064-09013 LATEST DOCUMENT NO:88173033 GRID-X:000001 BASIN:999999 NO LAT/LONG
LATEST NOTIFICATION NO:002 GRID-Y:000001 PROPRIETARY?:N

LONGITUDE DEGREES:071 LATITUDE DEGREES:040
MINUTES:45 MINUTES:01
SECONDS:01 SECONDS:01

[LOCATION] NAME:NATIONAL GUARD ARMORY
STREET:00000 MAXIM ROAD
INTERSECT STREET:MURPHY ROAD
CITY:HARTFORD

[OWNER] NAME:STATE OF CT. MILITARY DEPARTMENT
STREET:00360 BROAD STREET
CITY/STATE/ZIP:HARTFORD CT 06114-0000
PHONE:203-524-4946

[BUSINESS] NAME:NATIONAL GUARD ARMORY
STREET:00000 MAXIM ROAD
CITY/STATE/ZIP:HARTFORD CT 06114-0000
PHONE:203-246-8527

[CONTACT] NAME:OFFICER IN CHARGE
STREET:00000 MAXIM ROAD
CITY/STATE/ZIP:HARTFORD CT 06114-0000
PHONE:203-246-8527

PREVIOUS NOTIFICATION/DOCUMENT NUMBERS:

001/88173032 002/88173033 003/88117035 004/88117036 005/88070057 006/88070058 007/88070059 008/88070060 009/88070061

[---------- T A N K D A T A ----------]

TANK	INSTALL MM-YY	LIFE YRS	CAPACITY	USE	LEFT STORED	LAST USED MM-YY	CONTENTS	CAS#	CONSTRUCT MATERIAL	[--PROTECTION--] INTRL	EXTRL	PIPE	PIPING MM-YY	MONITOR SYSTEM	EXPIRES MM-YY
A	01-55	15	5,000	U		00-00	OIL/PETRO		S	2	E	7	01-55	O	01-75

COMMENT:HF2

DEPARTMENT OF ENVI[redacted]MENTAL PROTECTION
UNDERGROUND STORAGE FACILITIES TRACKING SYSTEM
DOCUMENT NUMBER CROSS REFERENCE
EXPIRATIONS FROM:01-1950 THRU:11-1988

SITE-ID:064-09013 LATEST DOCUMENT NO:88173033 GRID-X:000001 BASIN:999999 NO LAT/LONG
LATEST NOTIFICATION NO:002 GRID-Y:000001 PROPRIETARY?:N

LONGITUDE DEGREES:071 LATITUDE DEGREES:040
MINUTES:45 MINUTES:01
SECONDS:01 SECONDS:01

[LOCATION] NAME:NATIONAL GUARD ARMORY
STREET:00000 MAXIM ROAD
INTERSECT STREET:MURPHY ROAD
CITY:HARTFORD

[OWNER] NAME:STATE OF CT. MILITARY DEPARTMENT
STREET:00360 BROAD STREET
CITY/STATE/ZIP:HARTFORD CT 06114-0000
PHONE:203-524-4946

[BUSINESS] NAME:NATIONAL GUARD ARMORY
STREET:00000 MAXIM ROAD
CITY/STATE/ZIP:HARTFORD CT 06114-0000
PHONE:203-246-8527

[CONTACT] NAME:OFFICER IN CHARGE
STREET:00000 MAXIM ROAD
CITY/STATE/ZIP:HARTFORD CT 06114-0000
PHONE:203-246-8527

PREVIOUS NOTIFICATION/DOCUMENT NUMBERS:

001/88173032 002/88173033 003/88117035 004/88117036 005/88070057 006/88070058 007/88070059 008/88070060 009/88070061

[---------- T A N K D A T A ----------]

TANK	INSTALL MM-YY	LIFE YRS	CAPACITY	USE	LEFT STORED	LAST USED MM-YY	CONTENTS	CAS#	CONSTRUCT MATERIAL	[--PROTECTION--] INTRL	EXTRL	PIPE	PIPING MM-YY	MONITOR SYSTEM	EXPIRES MM-YY
A	01-55	15	5,000	U		00-00	OIL/PETRO		S	2	E	7	01-55	O	01-75

COMMENT:HF2

STATE OF CONNECTICUT
DEPARTMENT OF ENVIRONMENTAL PROTECTION

64- 9013
NATIONAL GUARD ARMORY
360 BROAD ST.
HARTFORD CT 06105
Re. Maxim Road

Dear UST owner/operator:

The following questionnaire should be completed as part of a joint state and federal compliance monitoring project. Please answer as accurately as possible all of the following which pertains to your particular UST site. Please be advised that the information herein provided will be compared with those data currently maintained as part of the Connecticut DEP/ Federal Environmental Protection Agency data management system. Please make as many copies of this form as needed.

1) If you own **ONLY** heating fuel tanks for on-site consumptive use, please check here and return this letter. ☐

2) How many UST(s) are in service at this site in total (including heating fuel tanks for on-site consumptive use)? 3
How many are heating fuel tanks? 1

Heating fuel tanks used for on-site consumption only are exempt from the rest of this survey.
Use one row vertically for each tank /container that is part of the facility being reported.

3) What are the tank I.D.'s ? (as previously registered with CT DEP and EPA)	B1	C2R1		
4) What was the date of installation for each of your tanks?	1/85	12/89		
5) What do these tanks contain? C=hazardous materials G=gasoline, D=diesel fuel, W=waste oil	G	D		
6) What is the total capacity of these tanks (in gallons)?	2,000	3,000		
7) What type of UST(s) do you have? F= fiberglass, S=Steel, C= steel clad and cathodic protection O=other (please explain)	S	S		
8) Which of the following leak detection options are being used? a) inventory control (gauging / weekly reconciliation with water paste test) and annual failure determination b) double walled UST-interstitial monitoring c) automatic tank gauging (eg. Veeder root system) d) approved installation and monthly monitoring of ground water wells e) approved installation and monthly monitoring of "vapor sniffing" wells f) Manual tank gauging as defined in 22a-449(d)-104(e)2 for UST systems ≤ 2000 gallons	C	C		
9) Do you have pressurized piping or suction piping? P = pressurized; S = suction	S	S		

(Tank ID's continued)

10) Do you perform release detection on piping? N
What kind and when?

UST systems **MUST** be upgraded accordingly or closed (including environmental sampling survey and remediation, if necessary) prior to December 22, 1998. For questions 11,12, and 13, please put a 'P' for upgrades that have already been made and an 'F' for upgrades to be made prior to the 1998 deadline. (Please include projected date of compliance. eg., 11/97)

11) Spill protection provided by a catchment basin **AND** overfill protection provided by an automatic shutoff overfill alarm, or ball float valve (See UST Regulations Sec.22a-449(d)-102(a)(5))	P	P		
12) Corrosion protection for the tank and piping provided by: a) steel tank has corrosion resistant coating and cathodic protection	P	P		
b) tank made of noncorrodible material (such as fiberglass) (See UST Regulations Sec. 22a-449(d)-102(a)(10))				
13) Corrosion protection for piping provided by: steel piping with a corrosion-resistant coating and cathodic protection (See UST Regulations Sec. 22a-449(d)-102(a)(10))	P	P		

14) Will you be or are you now in compliance with the December 1998 federal and state deadline for spill, overfill, and corrosion protection? YES ☒ NO ☐

*If you decide not to upgrade your existing UST system with the items above, you **MUST** properly close the UST system. If you subsequently install a new UST system, the new installation must meet all the regulatory requirements for installations after December 22, 1998.*
Failure to legally upgrade or to close applicable UST systems (including submission of closure reports with sampling data) will be viewed as a serious violation of State and Federal environmental law.

[signature] LITTIN 29Sep95 524-4990
Signature Date Telephone

Please return this letter to:
Department of Environmental Protection
Waste Management Bureau
79 Elm Street
Hartford, CT 06106 ATTN: Kelly McShea

Please return this letter by:

SEP 15 1995

If you have any questions, please contact this office at (203) 424-3374.

UNDERGROUND STORAGE FACILITY NOTIFICATION

2. PG 1 of 1

STATE OF CONNECTICUT
Department of Environmental Protection
UNDERGROUND STORAGE FACILITIES PROGRAM
Bureau of Waste Management
79 ELM STREET, Hartford, CT 06106-5127
TEL. (860) 424-3374

EPHM-6 Rev. 5/94

PLEASE TYPE OR PRINT. ALL THREE COPIES MUST BE LEGIBLE
Refer to **INSTRUCTIONS FOR FILING NOTIFICATION** before completing form.

1a. ☐ FIRST NOTIFICATION
OR
b. ☒ SUBSEQUENT NOTIFICATION (if checked, enter no.) 4

SITE I.D. 64-9013

3. FOR STATE AGENCY USE ONLY — A. DATE ENTERED 9/19/06; B. FEE BILLED; C. FEE RECEIVED; D. GRID COORDINATES X ____ Y ____; E. DOES FACILITY MEET NEW REQUIREMENTS? ☐ YES ☐ NO

SECTION A

4. LOCATION OF FACILITY	SITE NAME: National Guard Armory (Brainard Field)	NO. AND STREET: Maxim Rd	NEAREST INTERSECTING STREET: Reserve Rd	CITY OR TOWN: Hartford	STATE: CT	5. LATITUDE: 41 ° 45 ' 00 " LONGITUDE: 72 ° 42 ' 00 "

SECTION B

6. BUSINESS NAME AND MAILING ADDRESS	NAME: State Military Dept. (CFMO-ENV)	NO. AND STREET: 360 Broad Street		CITY OR TOWN: Hartford	STATE: CT	ZIP CODE: 06105 — TELEPHONE: (860) 524-4945
7. FACILITY OWNER	NAME: State Military Dept (CFMO-ENV)	NO. AND STREET: 360 Broad Street		CITY OR TOWN: Hartford	STATE: CT	ZIP CODE: 06105 — TELEPHONE: (860) 524-4945
8. TYPE OF OWNER	☐ PRIVATE ☒ STATE ☐ MUNICIPAL ☐ FEDERAL (G.S.A. NO. ____)					
9. OPERATOR/CONTACT PERSON	NAME: DHS	NO. AND STREET: Maxim Rd		CITY OR TOWN: Hartford	STATE: CT	ZIP CODE: 06614 — TELEPHONE: ( ) NA

SECTION C

10. TANK I.D.	11a. DATE OF INSTALLATION (Mo./Yr.)	11b. LIFE EXPECTANCY (# of years)	12a. TOTAL CAPACITY (Gals.)	12b. STATUS: IN USE	ABANDONED IN PLACE	EST. QUANTITY LEFT STORED (If any) (Gals.)	REMOVED	DATE TANK LAST USED (Mo./Yr.)	13 TYPE OF CONTENTS: OIL/PETROLEUM PRODUCT	CHEMICAL LIQUID	14. CONTENTS: CHEMICAL NAME OF PRINCIPAL SUBSTANCE (not trade name) (Enter C.A.S. No., if known)	15. CONSTRUCTION MATERIALS: STEEL	FIBERGLASS REINFORCED PALSTIC	OTHER- (Specify from List A)	16. PROTECTION a. INTERNAL: LINED	UNLINED	CATHODIC PROTECTION	b. EXTERNAL: COATED/ WRAPPED	CATHODIC PROTECTION	OTHER- (Specify from List B)	17. INTEGRAL PIPING SYSTEM a. CONSTRUCTION MATERIAL (See List A)	a. PROTECTION (See List B)	b. DATE OF INSTALLATION OR REPLACEMENT (Mo./Yr.)	18. MONITORING SYSTEM (Specify type from list B)	19. FAILURE DETERMINATION CONDUCTED? (If "YES", enter "DATE" and attach results). (If "NO", enter "NO")
Example	5/75	30	5000	X					X		Heating fuel #2		X			X								5/75	U	NO
Example	7/60	–	8000				X	8/78		X	1,1,1,-Tricloroethane CAS #71016	X				X					E	7	W	7/60	U	–
A1	6/1/74	15	2500				X	1989	X		Gasoline	X				X		X	X	ABC DEG	3	B	12/89	ILOQ	NO
B2	1/1/85	30	2000				X	1999	X		Diesel	X				X		X	X	ABC DEG	3	B	1/99	ILOQ	YES 1/85

RECEIVED
SEP 12 2006
DEP WASTE MANAGEMENT BUREAU
UNDERGROUND STORAGE TANK
ENFORCEMENT PROGRAM

20. HAVE YOU ATTACHED SKETCH OF TANKS AND LOCATION? ☐ YES

21. COMMENTS: As per conversation with Omar Tyson on 9/5/06 with John Jablonski 860 443-2727
Tanks to be removed from DEP Data Base.

22. CERTIFICATION: I certify under penalty of law that I have personally examined and am familiar with the information submitted in this and all attached documents and that based on my inquiry of those individuals immediately responsible for obtaining the information, I believe that the submitted information is true, accurate and complete.
Penalties: any owner who knowingly fails to notify shall be subject to a civil penalty not to exceed $10,000 for each tank for which notification is not given or for which false information is submitted.

22a. SIGNATURE: X John Jablonski
22b. DATE SIGNED: 9/6/06
22c. NAME (Type or Print): John Jablonski
22d. OFFICIAL TITLE (of owner or authorized representative): Env. Protection Specialist

COPY 1: SEND TO DEP: 79 ELM ST. HARTFORD, CT 06106

UNDERGROUND STORAGE FACILITY NOTIFICATION

2. PG. 1 of 1

STATE OF CONNECTICUT
Department of Environmental Protection
UNDERGROUND STORAGE FACILITIES PROGRAM
HAZARDOUS MATERIALS MANAGEMENT UNIT
165 Capitol Avenue, Hartford, CT 06106
TEL. 566-4630

EPHM-6 NEW 10/85

3. FOR STATE AGENCY USE ONLY — A. SITE I.D. — B. DATE RCVD BY D.E.P. 5-20-88 — C. DATE ENTERED — D. GRID COORDINATES X ____ Y ____ — E. DOES FACILITY MEET NEW REQUIREMENTS? ☐ YES ☐ NO

PLEASE TYPE. ALL THREE COPIES MUST BE LEGIBLE!
Refer to **INSTRUCTIONS FOR FILING NOTIFICATION** before completing form.

SECTION A

1a. ☒ xx FIRST NOTIFICATION
OR
b. ☐ SUBSEQUENT NOTIFICATION (If checked, enter No.)

SITE I.D. 9013

SECTION B

4. LOCATION OF FACILITY	SITE NAME: National Guard Armory	NO. AND STREET: Maxim Road	NEAREST INTERSECTING STREET: Murphy Road	CITY OR TOWN: Hartford	STATE: CT	5. LATITUDE: 41 45 00 — LONGITUDE: 72 42 00
6. BUSINESS NAME AND MAILING ADDRESS	NAME: Same	NO. AND STREET: Same		CITY OR TOWN: Same	STATE: CT — ZIP CODE: 06114	TELEPHONE: (203) 246 8527
7. FACILITY OWNER	NAME: State of CT. Military Dept.	NO. AND STREET: State Armory 360 Broad St.		CITY OR TOWN: Hartford	STATE: CT — ZIP CODE: 06105	TELEPHONE: (203) 566 3785 (203) 524-4946
8. TYPE OF OWNER	☐ PRIVATE ☒ xxx STATE ☐ MUNICIPAL ☐ FEDERAL (G.S.A. No. ____)					
9. PERSON OPERATOR/CONTACT	NAME: Officer in Charge	NO. AND STREET: Maxim Road		CITY OR TOWN: Hartford	STATE: CT — ZIP CODE: 06114	TELEPHONE: (203) 246 8527

SECTION C

A	10. TANK ID.	11a. DATE OF INSTALLATION (Mo./Yr.)	11b. LIFE EXPECTANCY (# of years)	12a. TOTAL CAPACITY (Gals.)	12 b. STATUS: IN USE	ABANDONED IN PLACE	EST. QUANTITY LEFT STORED (if any). (Gals.)	REMOVED	DATE TANK LAST USED (Mo./Yr.)	13. TYPE OF CONTENTS: OIL/PETROLEUM PRODUCT	CHEMICAL LIQUID	14. CONTENTS- CHEMICAL NAME OF PRINCIPAL SUBSTANCE (not trade name.) (Enter C.A.S. No., If known)	15. CONSTRUCTION MATERIALS: STEEL	FIBERGLASS REINFORCED PLASTIC	OTHER (Specify from list A)	16.PROTECTION a.INTERNAL: LINED	UNLINED	b. EXTERNAL: CATHODIC PROTECTION	COATED/WRAPPED	CATHODIC PROTECTION	OTHER (Specify from list B)	17. INTEGRAL PIPING SYSTEM a. CONSTUCTION AND PROTECTION (See list A&B)	b. DATE OF INSTALLATION OR REPLACEMENT (Mo./Yr.)	18. MONITORING SYSTEM (Specify type from list B)	19. FAILURE DETERMINATION CONDUCTED? (If "YES", enter DATE and attach results). (If "NO", enter "NO")
	Example	5/75	30	5000	X					X		Heating fuel #2		X			X				H	5	5/75	U	NO
	Example	7/60	-	8000				X	8/78		X	1, 1, 1, - Trichloroethane CAS #79016	X				X				E	7	7/60	U	—
		Est 1955	15	5000	x					x		Heating Fuel # 2	x				x				E	7	Est 1955	0	NO

SECTION D

20. HAVE YOU ATTACHED SKETCH OF TANKS AND LOCATION? ☒ YES

21. COMMENTS:

22. CERTIFICATION: I certify under penalty of law that I have personally examined and am familiar with the information submitted in this and all attached documents and that based on my inquiry of those individuals immediately responsible for obtaining the information, I believe that the submitted information is true, accurate and complete. **Penalties:** any owner who knowingly fails to notify shall be subject to a civil penalty not to exceed $10,000 for each tank for which notification is not given or for which false information is submitted.

22a. SIGNATURE: X [signature]

22b. DATE SIGNED: 15 March 1988

22c. NAME (Type or Print): Philip J BIondi, BG (RET)

22d. OFFICIAL TITLE (of owner or authorized representative): Property & Procurement Office

COPY 1 - SEND TO DEP: 165 CAPITOL AVE. HARTFORD, CT 06106

BRAINARD FIELD

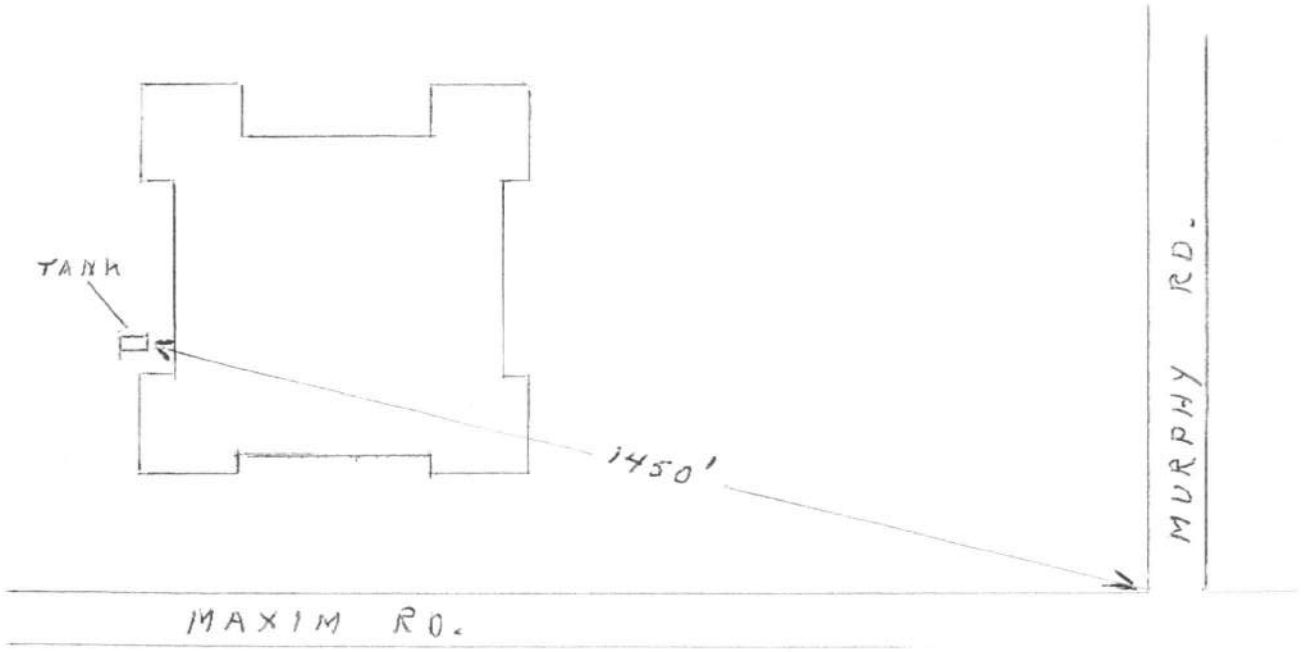

STATE OF CONNECTICUT

MILITARY DEPARTMENT

STATE ARMORY • HARTFORD, CONNECTICUT 06105-3780

January 29, 1999

State of Connecticut
Department of Environmental Protection
Underground Storage Facilities Program
ATTN: Mr. George Purple
79 Elm Street
Hartford, CT 06106-5127

64-9013

Dear Mr. Purple:

The Connecticut Military Department would like to submit the attached form EPHM-6 to the Connecticut Department of Environmental Protection, UST Program. Tanks A1R1, B1 and C2R1 were removed in September of 1998. USTs B1 and C2R1 were replaced with a 4,000-gallon Aboveground Storage Tank (AST) which dispenses diesel fuel. UST A1R1 was removed and replaced by pipeline fed natural gas.

Any questions can be addressed to the undersigned or Larry Fritch at (860) 524-4990.

Thank you for your assistance.

Sincerely:

for RALPH F. HEDENBERG
Captain, U.S. Army
Chief, Environmental Management

Copy Furnished:
Fire Marshall John Vendetta, Hartford Fire Marshall
Captain Bill Parker, Brainard Field Airport Fire Department
Mr. Tomek Grajewski, Connecticut Department of Public Works

RECEIVED
JAN 29 1999
DEP WASTE MANAGEMENT
UNDERGROUND STORAGE
ENFORCEMENT

UNDERGROUND STORAGE FACILITY NOTIFICATION

2. PG 1 of 1

STATE OF CONNECTICUT
Department of Environmental Protection
UNDERGROUND STORAGE FACILITIES PROGRAM
Bureau of Waste Management
79 ELM STREET, Hartford, CT 06106-5127
TEL. (203) 424-3374

EPHM-6 Rev. 5/94

3. FOR STATE AGENCY USE ONLY — A. DATE ENTERED: 2-4-99 — B. FEE BILLED — C. FEE RECEIVED

D. GRID COORDINATES: X Y — E. DOES FACILITY MEET NEW REQUIREMENTS? ☐ YES ☐ NO

PLEASE TYPE OR PRINT. ALL THREE COPIES MUST BE LEGIBLE
Refer to **INSTRUCTIONS FOR FILING NOTIFICATION** before completing form.

1a. ☐ FIRST NOTIFICATION
OR
b. ☒ SUBSEQUENT NOTIFICATION (If checked, enter no.) — SITE I.D. 4 64-9013

SECTION A

4. LOCATION OF FACILITY — SITE NAME: National Guard Armory (Brainard Field) — NO. AND STREET: Maxim Road — NEAREST INTERSECTING STREET: Reserve Rd — CITY OR TOWN: Hartford — STATE: CT — 5. LATITUDE: 41 ° 45 ' 00 " — LONGITUDE: 72 ° 42 ' 00 "

6. BUSINESS NAME AND MAILING ADDRESS — NAME: State Military Department (CFMO-ENV) — NO. AND STREET: State Armory, 360 Broad St. — CITY OR TOWN: Hartford — STATE ZIP CODE: CT 06105-3795 — TELEPHONE: (860) 524-4945

7. FACILITY OWNER — NAME: State Military Department (CFMO-ENV) — NO. AND STREET: State Armory, 360 Broad St. — CITY OR TOWN: Hartford — STATE ZIP CODE: CT 06105-3795 — TELEPHONE: (860) 524-4945

8. TYPE OF OWNER — ☐ PRIVATE ☒ STATE ☐ MUNICIPAL ☐ FEDERAL (G.S.A. NO.).

9. OPERATOR/CONTACT PERSON — NAME: Officer In Charge — NO. AND STREET: Maxim Road — CITY OR TOWN: Hartford — STATE ZIP CODE: CT 06614 — TELEPHONE: 249-2774 (203) 566-3785

SECTION B

10. TANK I.D.	11a. DATE OF INSTALLATION (Mo./Yr.)	11b. LIFE EXPECTANCY (# of years)	12a. TOTAL CAPACITY (Gals.)	12b. STATUS: IN USE	ABANDONED IN PLACE	EST. QUANTITY LEFT STORED (If any) (Gals.)	REMOVED	DATE TANK LAST USED (Mo./Yr.)	13. TYPE OF CONTENTS: OIL/PETROLEUM PRODUCT	CHEMICAL LIQUID	14. CONTENTS: CHEMICAL NAME OF PRINCIPAL SUBSTANCE (not trade name) (Enter C.A.S. No., if known)	15. CONSTRUCTION MATERIALS: STEEL	FIBERGLASS REINFORCED PLASTIC	OTHER (Specify from List A)	16. PROTECTION a. INTERNAL: LINED	UNLINED	CATHODIC PROTECTION	16. PROTECTION b. EXTERNAL: COATED/WRAPPED	CATHODIC PROTECTION	OTHER (Specify from List B)	17. INTEGRAL PIPING SYSTEM a. CONSTRUCTION MATERIAL (See List A)	b. PROTECTION (See List B)	b. DATE OF INSTALLATION OF REPLACEMENT (Mo./Yr.)	18. MONITORING SYSTEM (Specify type from list B)	19. FAILURE DETERMINATION CONDUCTED? (If "YES", enter "DATE" and attach results). (If "NO", enter "NO")
Example	5/75	30	5000	X					X		Heating fuel #2		X			X				H	3	H	5/75	U	NO
Example	7/60	–	8000				X	8/78		X	I,I,I, - Tricloroethane CAS #79016	X				X				E	7	W	7/60	U	–
A1R1	12/89	30	5000				x	9/98	x		Heating Fuel #2	x			x			x	x	ABC DEG	3	B	12/89	ILOQ	Yes 12/89
B1	1/85	30	2000				x	9/98	x		Gasoline	x				x		x	x	ABC DEG	3	B	12/89	ILOQ	Yes 12/89
C2R1	12/89	30	3000				x	9/98	x		Diesel	x				x		x	x	ABC DEG	3	B	12/89	ILOQ	Yes 12/89

SECTION C

RECEIVED
JAN 29 1999
DEP WASTE MANAGEMENT BUREAU
UNDERGROUND STORAGE TANK
ENFORCEMENT PROGRAM

SECTION D

20. HAVE YOU ATTACHED SKETCH OF TANKS AND LOCATION? ☐ YES

21. COMMENTS:
All underground storage tanks (UST) have been removed from this facility.

22. CERTIFICATION: I certify under penalty of law that I have personally examined and am familiar with the information submitted in this and all attached documents and that based on my inquiry of those individuals immediately responsible for obtaining the information, I believe that the submitted information is true, accurate and complete.
Penalties: any owner who knowingly fails to notify shall be subject to a civil penalty not to exceed $10,000 for each tank for which notification is not given or for which false information is submitted.

22a. SIGNATURE: X Lawrence D. Fritch — 22b. DATE SIGNED: 1/29/99

22c. NAME (Type or Print): Lawrence D. Fritch

22d. OFFICIAL TITLE (of owner or authorized representative): Environmental Protection Specialist

COPY 1: SEND TO DEP: 165 CAPITOL AVE. HARTFORD, CT 06106

UNDERGROUND STORAGE FACILITY NOTIFICATION

2. PG 1 of 1

STATE OF CONNECTICUT
Department of Environmental Protection
UNDERGROUND STORAGE FACILITIES PROGRAM
Bureau of Waste Management
79 ELM STREET, Hartford, CT 06106-5127
TEL. (203) 424-3374

EPHM-6 Rev. 5/94

PLEASE TYPE OR PRINT. ALL THREE COPIES MUST BE LEGIBLE
Refer to **INSTRUCTIONS FOR FILING NOTIFICATION** before completing form.

3. FOR STATE AGENCY USE ONLY — A. DATE ENTERED: — B. FEE BILLED: — C. FEE RECEIVED:
D. GRID COORDINATES: X Y — E. DOES FACILITY MEET NEW REQUIREMENTS? ☐ YES ☐ NO

SECTION A

1a. ☐ FIRST NOTIFICATION
OR
b. ☒ SUBSEQUENT NOTIFICATION (If checked, enter no.) 4

SITE I.D. 64-9013

SECTION B

4. LOCATION OF FACILITY	SITE NAME: National Guard Armory	NO. AND STREET: Maxim Road	NEAREST INTERSECTING STREET: Reserve Rd.	CITY OR TOWN: Hartford	STATE 5. LATITUDE: CT 41 ° 45 ' 00 " LONGITUDE: 72 ° 42 ' 00 "
6. BUSINESS NAME AND MAILING ADDRESS	NAME: State Military Department (CFMO-ENV)	NO. AND STREET: State Armory, 360 Broad St.		CITY OR TOWN: Hartford	STATE ZIP CODE: CT 06105-3795 TELEPHONE: (860) 524-4945
7. FACILITY OWNER	NAME: State Military Department (CFMO-ENV)	NO. AND STREET: State Armory, 360 Broad St.		CITY OR TOWN: Hartford	STATE ZIP CODE: CT 06105-3795 TELEPHONE: (860) 524-4945
8. TYPE OF OWNER	☐ PRIVATE ☒ STATE ☐ MUNICIPAL ☐ FEDERAL (G.S.A. NO.).				
9. OPERATOR/CONTACT PERSON	NAME: Officer In Charge	NO. AND STREET: Maxim Road		CITY OR TOWN: Hartford	STATE ZIP CODE: CT 06614 TELEPHONE: (860) 566-3785

SECTION C

10. TANK I.D.	11a. DATE OF INSTALLATION (Mo./Yr.)	11b. LIFE EXPECTANCY (# of years)	12a. TOTAL CAPACITY (Gals.)	12b. STATUS: IN USE	ABANDONED IN PLACE	EST. QUANTITY LEFT STORED (If any) (Gals.)	REMOVED	DATE TANK LAST USED (Mo./Yr.)	13. TYPE OF CONTENTS: OIL/PETROLEUM PRODUCT	CHEMICAL LIQUID	14. CONTENTS: CHEMICAL NAME OF PRINCIPAL SUBSTANCE (not trade name) (Enter C.A.S. No., if known)	15. CONSTRUCTION MATERIALS: STEEL	FIBERGLASS REINFORCED PLASTIC	OTHER (Specify from List A)	16. PROTECTION a. INTERNAL: LINED	UNLINED	CATHODIC PROTECTION	16. PROTECTION b. EXTERNAL: COATED/WRAPPED	CATHODIC PROTECTION	OTHER (Specify from List B)	17. INTEGRAL PIPING SYSTEM a. CONSTRUCTION MATERIAL (See List A)	b. PROTECTION (See List B)	b. DATE OF INSTALLATION OR REPLACEMENT (Mo./Yr.)	18. MONITORING SYSTEM (Specify type from list B)	19. FAILURE DETERMINATION CONDUCTED? (If "YES", enter "DATE" and attach results). (If "NO", enter "NO")
Example	5/75	30	5000	X					X		Heating fuel #2		X			X					H	3	H	5/75	U	NO
Example	7/60	–	8000				X	8/78		X	1,1,1, - Tricloroethane CAS #79016	X				X					E	7	W	7/60	U	–
B1	1/85	30	2000	T		0		12/95	X		Gasoline	X				X		X	X	ABC DEG	3	B	12/89	ILOQ	YES	12/89

RECEIVED
NOV 19 1997
DEP WASTE MANAGEMENT BUREAU
UNDERGROUND STORAGE TANK
ENFORCEMENT PROGRAM

SECTION D

20. HAVE YOU ATTACHED SKETCH OF TANKS AND LOCATION? ☐ YES

21. COMMENTS:

12b. Temporarily Out of Service

22. CERTIFICATION: I certify under penalty of law that I have personally examined and am familiar with the information submitted in this and all attached documents and that based on my inquiry of those individuals immediately responsible for obtaining the information, I believe that the submitted information is true, accurate and complete.
Penalties: any owner who knowingly fails to notify shall be subject to a civil penalty not to exceed $10,000 for each tank for which notification is not given or for which false information is submitted.

22a. SIGNATURE: X

22b. DATE SIGNED: November 5, 1997

22c. NAME (Type or Print): Ralph F. Hedenberg, Cpt.

22d. OFFICIAL TITLE (of owner or authorized representative): State Environmental Mgr

COPY 1: SEND TO DEP: 165 CAPITOL AVE. HARTFORD, CT 06106

UNDERGROUND STORAGE FACILITY NOTIFICATION

2. PG | of

STATE OF CONNECTICUT
Department of Environmental Protection
UNDERGROUND STORAGE FACILITIES PROGRAM
Bureau of Waste Management
79 ELM STREET, Hartford, CT 06106-5127
TEL. (860) 424-3374

PLEASE TYPE OR PRINT. ALL THREE COPIES MUST BE LEGIBLE
Refer to **INSTRUCTIONS FOR FILING NOTIFICATION** before completing form.

EPHM-6 Rev. 5/94

3. FOR STATE AGENCY USE ONLY — A. DATE ENTERED: 6-16-04 — B. FEE BILLED — C. FEE RECEIVED — D. GRID COORDINATES X ____ Y ____ — E. DOES FACILITY MEET NEW REQUIREMENTS? ☐ YES ☐ NO

SECTION A

1a. ☐ FIRST NOTIFICATION
OR
b. ☒ SUBSEQUENT NOTIFICATION (if checked, enter no.)

SITE I.D. 64-8620

SECTION B

4. LOCATION OF FACILITY	SITE NAME: Brainard Airport Maint	NO. AND STREET: Maxim Rd	NEAREST INTERSECTING STREET: Airport Rd	CITY OR TOWN: Hartford	STATE: Ct; 5. LATITUDE ° ' "; LONGITUDE ° ' "
6. BUSINESS NAME AND MAILING ADDRESS	NAME	NO. AND STREET		CITY OR TOWN	STATE; ZIP CODE; TELEPHONE ( )
7. FACILITY OWNER	NAME: State of Ct, DOT	NO. AND STREET: 2800 Berlin Tpke		CITY OR TOWN: Newington	STATE: Ct; ZIP CODE: 06111; TELEPHONE: (860 594-2233
8. TYPE OF OWNER	☐ PRIVATE ☐ STATE ☐ MUNICIPAL ☐ FEDERAL (G.S.A. NO. ____).				
9. OPERATOR/CONTACT PERSON	NAME	NO. AND STREET		CITY OR TOWN	STATE; ZIP CODE; TELEPHONE ( )

SECTION C

10. TANK I.D.	11a. DATE OF INSTALLATION (Mo./Yr.)	11b. LIFE EXPECTANCY (# of years)	12a. TOTAL CAPACITY (Gals.)	IN USE	12b. STATUS: ABANDONED IN PLACE	EST. QUANTITY LEFT STORED (If any) (Gals.)	REMOVED	DATE TANK LAST USED (Mo./Yr.)	13 TYPE OF CONTENTS: OIL/PETROLEUM PRODUCT	CHEMICAL LIQUID	14. CONTENTS: CHEMICAL NAME OF PRINCIPAL SUBSTANCE (not trade name) (Enter C.A.S. No., if known)	15. CONSTRUCTION MATERIALS: STEEL	FIBERGLASS REINFORCED PALSTIC	OTHER- (Specify from List A)	16. PROTECTION a. INTERNAL: LINED	UNLINED	CATHODIC PROTECTION	b. EXTERNAL: COATED/WRAPPED	CATHODIC PROTECTION	OTHER- (Specify from List B)	17. INTEGRAL PIPING SYSTEM a. CONSTRUCTION MATERIAL (See List A)	PROTECTION (See List B)	b. DATE OF INSTALLATION OR REPLACEMENT (Mo./Yr.)	18. MONITORING SYSTEM (Specify type from list B)	19. FAILURE DETERMINATION CONDUCTED? (If "YES", enter "DATE" and attach results). (If "NO", enter "NO")
Example	5/75	30	5000	X					X		Heating fuel #2		X			X				H	3	H	5/75	U	NO
Example	7/60	–	8000				X	8/78		X	I,I,I, - Tricloroethane CAS #79016	X				X				E	7	W	7/60	U	–
U1													X							AD G		E W			L,3,T
D2													X							AD G		E W			L,3,T

RECEIVED
APR 05 2004
DEP WASTE MANAGEMENT BUREAU
UNDERGROUND STORAGE TANK
ENFORCEMENT PROGRAM

SECTION D

20. HAVE YOU ATTACHED SKETCH OF TANKS AND LOCATION? ☒ YES

21. COMMENTS:
15. Construction material Field verified
166-G=Spill Containment manholes

22. CERTIFICATION: I certify under penalty of law that I have personally examined and am familiar with the information submitted in this and all attached documents and that based on my inquiry of those individuals immediately responsible for obtaining the information, I believe that the submitted information is true, accurate and complete.
Penalties: any owner who knowingly fails to notify shall be subject to a civil penalty not to exceed $10,000 for each tank for which notification is not given or for which false information is submitted.

22a. SIGNATURE: X [signature]
22b. DATE SIGNED: 3-19-04
22c. NAME (Type or Print): Philip E. Parcak
22d. OFFICIAL TITLE (of owner or authorized representative): Princ. Engineer

COPY 1: SEND TO DEP: 79 ELM ST. HARTFORD, CT 06106

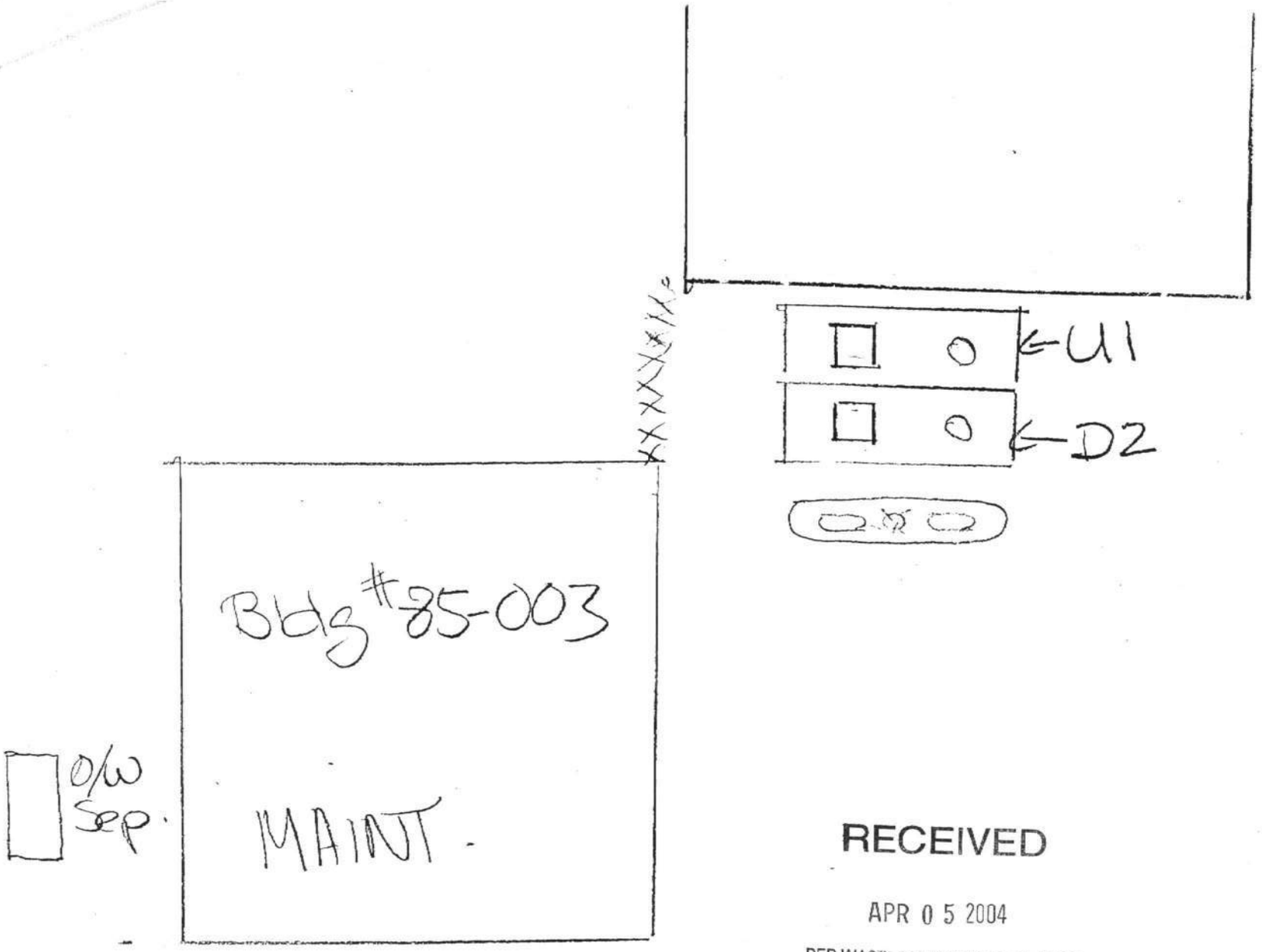

RECEIVED

APR 0 5 2004

DEP WASTE MANAGEMENT BUREAU
UNDERGROUND STORAGE TANK
ENFORCEMENT PROGRAM

MAXIM Rd

UNDERGROUND STORAGE FACILITY NOTIFICATION

2. PG 1 of 1

STATE OF CONNECTICUT
Department of Environmental Protection
UNDERGROUND STORAGE FACILITIES PROGRAM
Bureau of Waste Management
79 ELM STREET, Hartford, CT 06106-5127
TEL. (203) 424-3374

EPHM-6 Rev. 5-94

PLEASE TYPE OR PRINT. ALL THREE COPIES MUST BE LEGIBLE
Refer to INSTRUCTIONS FOR FILING NOTIFICATION before completing form.

SECTION A

1a. [ ] FIRST NOTIFICATION
OR
b. [x] SUBSEQUENT NOTIFICATION (If checked, enter no.)

SITE I.D. 64-9978

3. FOR STATE AGENCY USE ONLY — A. DATE ENTERED; B. FEE BILLED; C. FEE RECEIVED

D. GRID COORDINATES X ____ Y ____

E. DOES FACILITY MEET NEW REQUIREMENTS? [ ] YES [ ] NO

SECTION B

4. LOCATION OF FACILITY	SITE NAME: Brainard Airport Maint.	NO. AND STREET: Maxim Rd.	NEAREST INTERSECTING STREET: Airport Rd.	CITY OR TOWN: Hartford	STATE: CT	5. LATITUDE ° ' " / LONGITUDE ° ' "
6. BUSINESS NAME AND MAILING ADDRESS	NAME: Same	NO. AND STREET:		CITY OR TOWN:	STATE:	ZIP CODE: 06106 / TELEPHONE: 860 566-7037
7. FACILITY OWNER	NAME: State of CT, D.O.T.	NO. AND STREET: 2800 Berlin Tpke		CITY OR TOWN: Newington	STATE: CT	ZIP CODE: 06131 / TELEPHONE: 860-594-2233
8. TYPE OF OWNER	[ ] PRIVATE [x] STATE [ ] MUNICIPAL [ ] FEDERAL (G.S.A. NO. ____)					
9. OPERATOR/CONTACT PERSON	NAME: Philip E. Parcak	NO. AND STREET: 2800 Berlin Tpke		CITY OR TOWN: Newington	STATE: CT	ZIP CODE: 06131 / TELEPHONE: 860 594-2233

SECTION C

10. TANK I.D.	11a. DATE OF INSTALLATION (Mo./Yr.)	11b. LIFE EXPECTANCY (# of years)	12a. TOTAL CAPACITY (Gals.)	12b. STATUS: IN USE	ABANDONED IN PLACE	EST. QUANTITY LEFT STORED (If any) (Gals.)	REMOVED	DATE TANK LAST USED (Mo./Yr.)	13. TYPE OF CONTENTS: OIL/PETROLEUM PRODUCT	CHEMICAL LIQUID	14. CONTENTS: CHEMICAL NAME OF PRINCIPAL SUBSTANCE (not trade name) (Enter C.A.S. No., if known)	15. CONSTRUCTION MATERIALS: STEEL	FIBERGLASS REINFORCED PLASTIC	OTHER (Specify from List A)	LINED	16. PROTECTION a. INTERNAL: UNLINED	CATHODIC PROTECTION	b. EXTERNAL: COATED/WRAPPED	CATHODIC PROTECTION	OTHER (Specify from List U)	17. INTEGRAL PIPING SYSTEM a. CONSTRUCTION MATERIAL (See List A)	PROTECTION (See List B)	b. DATE OF INSTALLATION OR REPLACEMENT (Mo./Yr.)	18. MONITORING SYSTEM (Specify type from list B)	19. FAILURE DETERMINATION CONDUCTED? (If "YES", enter "DATE" and attach results). (If "NO", enter "NO")
Example	5/75	30	5000	X					X		Heating fuel #2		X			X					H	3	H	5/75	U	NO
Example	7/60	–	8000				X	8/78		X	I,I,I, - Trichloroethane CAS #79016	X				X					E	7	W	7/60	U	–
F1	1960	15	2,000				x	8/88	x		Heating Oil	x														
D1	1965	15	2,000				x	8/88	x		Diesel Fuel	x														
W1	1965	15	250				x	8/88	x		Waste Oil	x														
R1	1977	15	2,000				x	8/88	x		Unleaded Gas	x														
U1	8/88	30	4,000	x					x		Unleaded Gas	x				x					H	3/8	H	8/88	L,M,O,Q	YES 9/15/97
D2	8/88	30	4,000	x					x		Diesel Fuel	x				x					H	3/8	H	8/88	L,M,O,Q	YES 9/15/97

RECEIVED
APR 05 2004
DEP WASTE MANAGEMENT BUREAU
UNDERGROUND STORAGE TANK
ENFORCEMENT PROGRAM

SECTION D

20. HAVE YOU ATTACHED SKETCH OF TANKS AND LOCATION? [x] YES

21. COMMENTS:

22. CERTIFICATION: I certify under penalty of law that I have personally examined and am familiar with the information submitted in this and all attached documents and that based on my inquiry of those individuals immediately responsible for obtaining the information, I believe that the submitted information is true, accurate and complete. Penalties: ... subject to a civil penalty not to exceed $10... for submitting false information or for which false information is submitted.

22a. SIGNATURE: [signature]

22b. DATE SIGNED: NOV 6 1997

22c. NAME (Type or Print): Philip E. Parcak, Trans. Superv. Eng./Cons.

22d. OFFICIAL TITLE (Owner or authorized representative)

COPY 3 - RETAIN FOR YOUR RECORDS

UNDERGROUND STORAGE FACILITY NOTIFICATION

PG. 1 of 1

STATE OF CONNECTICUT
Department of Environmental Protection
UNDERGROUND STORAGE FACILITIES PROGRAM
HAZARDOUS MATERIALS MANAGEMENT UNIT
165 Capitol Avenue, Hartford, CT 06106
TEL. 556-4630

EPHM- 6 NEW 10/85

PLEASE TYPE. ALL THREE COPIES MUST BE LEGIBLE!
Refer to **INSTRUCTIONS FOR FILING NOTIFICATION** before completing form.

SECTION A

1a. [✓] FIRST NOTIFICATION
OR
b. [ ] SUBSEQUENT NOTIFICATION (If checked, enter No.)

SITE I.D. 8620

3. FOR STATE AGENCY USE ONLY
A. SITE I.D.
B. DATE RCVD BY D.E.P. 9/21/87
C. DATE ENTERED
D. GRID COORDINATES X ____ Y ____
E. DOES FACILITY MEET NEW REQUIREMENTS? [ ] YES [ ] NO

SECTION B

	NAME	NO. AND STREET	NEAREST INTERSECTING STREET	CITY OR TOWN	STATE	5. LATITUDE / LONGITUDE	ZIP CODE	TELEPHONE
4. LOCATION OF FACILITY	Brainard Airport Headquarters	Maxim Road		Hartford	CT	° ' " / ° ' "		
6. BUSINESS NAME AND MAILING ADDRESS	Same						06106	566-3076
7. FACILITY OWNER	State of Conn., D.O.T.	24 Wolcott Hill Road		Wethersfield	CT		06109	566-5585
9. OPERATOR/CONTACT PERSON	Leo Mouquin	Maxim Road		Hartford	CT		06106	566-7037

8. TYPE OF OWNER: [ ] PRIVATE [X] STATE [ ] MUNICIPAL [ ] FEDERAL (G.S.A. No. _____)

SECTION C

10. TANK ID.	11a. DATE OF INSTALLATION (Mo./Yr.)	11b. LIFE EXPECTANCY (# of years)	12a. TOTAL CAPACITY (Gals.)	12b. STATUS: IN USE	ABANDONED IN PLACE	EST. QUANTITY LEFT STORED (if any) (Gals.)	REMOVED	DATE TANK LAST USED (Mo./Yr.)	13. TYPE OF CONTENTS: OIL/PETROLEM PRODUCT	CHEMICAL LIQUID	14. CONTENTS- CHEMICAL NAME OF PRINCIPAL SUBSTANCE (not trade name.) (Enter C.A.S. No., if known)	15. CONSTRUCTION MATERIALS: STEEL	FIBERGLASS REINFORCED PLASTIC	OTHER (Specify from list A)	16. PROTECTION a. INTERNAL: LINED	UNLINED	CATHODIC PROTECTION	b. EXTERNAL: COATED/WRAPPED	CATHODIC PROTECTION	OTHER (Specify from list B)	17. INTEGRAL PIPING SYSTEM a. CONSTRUCTION AND PROTECTION (See list A&B)	b. DATE OF INSTALLATION OR REPLACEMENT (Mo./Yr.)	18. MONITORING SYSTEM (Specify type from list B)	19. FAILURE DETERMINATION CONDUCTED? (If "YES", enter DATE and attach results). (If "NO", enter "NO")
Example	5/75	30	5000	X					X		Heating fuel #2		X			X				H	5	5/75	U	NO
Example	7/60	-	8000				X	8/78		X	1, 1, 1,- Trichloroethane CAS #79016	X				X				E	7	7/60	U	—
F-1	1960	15	2,000	X					X		Fuel Oil	X				X					7	1960	O	No
D-1	1965	15	2,000	X					X		Diesel #2	X				X					7	1965	O	No
W-1	1965	15	250	X					X		Waste Oil	X				X					7	1965	O	No
R-1	1977	15	2,000	X					X		No Lead Gas	X				X					7	1977	O	No

SECTION D

20. HAVE YOU ATTACHED SKETCH OF TANKS AND LOCATION? [X] YES

21. COMMENTS:

22. CERTIFICATION: I certify under penalty of law that I have personally examined and am familiar with the information submitted in this and all attached documents and that based on my inquiry of those individuals immediately responsible for obtaining the information, I believe that the submitted information is true, accurate and complete. **Penalties:** any owner who knowingly fails to notify shall be subject to a civil penalty not to exceed $10,000 for each tank for which notification is not given or for which false information is submitted.

22a. SIGNATURE X Daniel P. Young

22b. DATE SIGNED 7/28/87

22c. NAME (Type or Print) Daniel P. Young, Manager of

22d. OFFICIAL TITLE (of owner or authorized representative). Facilities & Grounds

COPY 1: SEND TO DEP: 165 CAPITOL AVE. HARTFORD, CT 06106

STATE OF CONNECTICUT
DEPARTMENT OF ENVIRONMENTAL PROTECTION

Interdepartmental
Memorandum

To: David Fox, Senior Environmentl Analyst
Department of Environmental Protection
Planning and Coordination
18-20 Trinity Street, Hartford, Connecticut

From: Philip G. Wilde, Field Inspector II
Department of Environmental Protection
Hazardous Materials Mgmt/Unit Underground Storage Tank Group
122 Washington Street, Hartford, Connecticut

Date: April 13, 1989

Telephone: 566-4630

Subject: Brainard Airport

I have enclosed a copy of the Underground Storage Tank Notification information that we currently have on file for Brainard Airport. Note that there are a total of seven (7) USTs registered by three (3) separate facility owners. We do not know if there are any unregistered USTs at the airport. This notification information indicates that Tanks D-1 and W-1 at the Airport Headquarters will be due for removal (or permanent closure) by September 1, 1989. Tank R-1 at the Airport Headquarters is required to have a hydrostatic failure determination test in 1989, and annually thereafter through 1997 when permanent closure will be required. Tank 2 at the Organizational Maintenance Shop No. 7 (installed 6/74) was due for a hydrostatic failure determination testing by November 1, 1988, and is required to be tested annually through 1994, and then permanently closed. Tank 1-X, owned by Charter Oak Aviation, was supposedly tested during August, 1988. We do not have these results in our files, but we will request them. Tank 1-X must be annually tested through the year 1993, and then permanently closed.

Please feel free to contact me if you need any additional information concerning Brainard Airport. I have enclosed a copy of Section 22a-449(d)-1 of the Regulations of Connecticut State Agencies for your information.

Philip G. Wilde.
Philip G. Wilde

Enclosures

FO	2000 gallon FUEL OIL
GAS	2000 gallon UNLEADED GAS
WO	250 gallon WASTE OIL
D	2000 gallon DEISEL

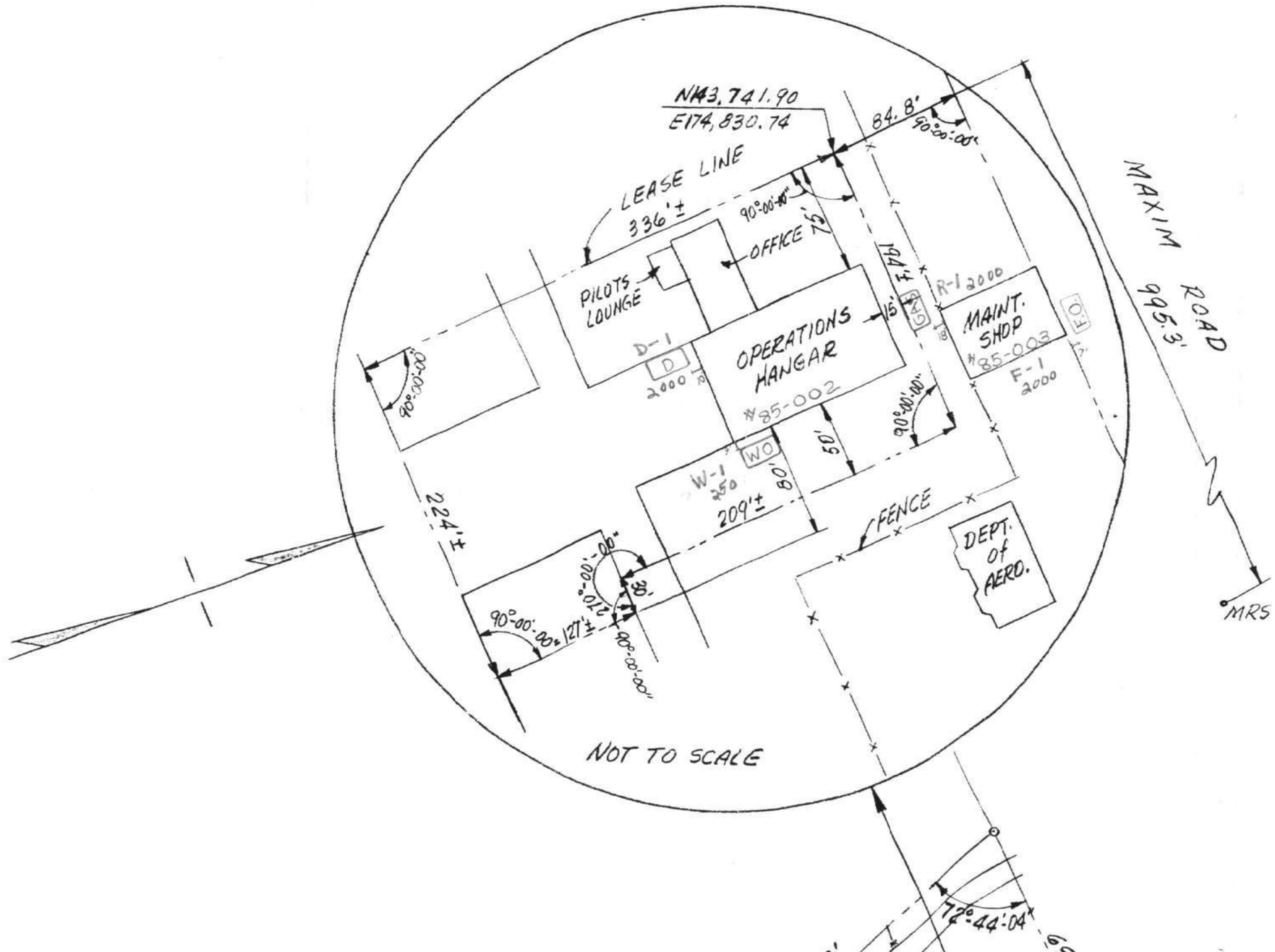

HARTFORD

DEPARTMENT OF ENVI[redacted]MENTAL PROTECTION
UNDERGROUND STORAGE FACILITIES TRACKING SYSTEM
DOCUMENT NUMBER CROSS REFERENCE
EXPIRATIONS FROM:01-1950 THRU:11-1988

SITE-ID:064-08620 LATEST DOCUMENT NO:88068055 GRID-X:000001 BASIN:999999 NO LAT/LONG
LATEST NOTIFICATION NO:005 GRID-Y:000001 PROPRIETARY?:N

LONGITUDE DEGREES:071 LATITUDE DEGREES:040
MINUTES:45 MINUTES:01
SECONDS:01 SECONDS:01

[LOCATION] NAME:BRAINARD AIRPORT HEADQUARTERS
STREET:00000 MAXIM RD.
INTERSECT STREET:NOT GIVEN
CITY:HARTFORD

[OWNER] NAME:STATE OF CT. DOT
STREET:00024 WOLCOTT HILL RD.
CITY/STATE/ZIP:WETHERSFIELD CT 06109-0000
PHONE:203-566-5585

[BUSINESS] NAME:BRAINARD AIRPORT HEADQUARTERS
STREET:00000 MAXIM RD
CITY/STATE/ZIP:HARTFORD CT 06106-0000
PHONE:203-566-3076

[CONTACT] NAME:LEO MOUGUIN
STREET:00000 MAXIM RD.
CITY/STATE/ZIP:HARTFORD CT 06106-0000
PHONE:203-566-7037

PREVIOUS NOTIFICATION/DOCUMENT NUMBERS:

001/88068051 002/88068052 003/88068053 004/88068054 005/88068055 006/88068043 007/88067071

[---------- T A N K D A T A ----------]

TANK	INSTALL MM-YY	LIFE YRS	CAPACITY	USE	LEFT STORED	LAST USED MM-YY	CONTENTS	CAS#	CONSTRUCT MATERIAL	[--PROTECTION--] INTRL	EXTRL	PIPE	PIPING MM-YY	MONITOR SYSTEM	EXPIRES MM-YY
D1	01-65	15	2,000	U		00-00	OIL/PETRO		S	2	?	7	01-65	O	01-85
										COMMENT:DF2					
F1	01-60	15	2,000	U		00-00	OIL/PETRO		S	2	?	7	01-60	O	01-80
										COMMENT:HF					
W1	01-65	15	250	U		00-00	OIL/PETRO		S	2	?	7	01-65	O	01-85
										COMMENT:WO					

UNDERGROUND STORAGE FACILITY NOTIFICATION

2. PG 1 of 1

SITE I.D. 8620 64-9978.

STATE OF CONNECTICUT
Department of Environmental Protection
UNDERGROUND STORAGE FACILITIES PROGRAM
Bureau of Waste Management
79 ELM STREET, Hartford, CT 06106-5127
TEL. (203) 424-3374

EPHM-6 Rev. 5/94

PLEASE TYPE OR PRINT. ALL THREE COPIES MUST BE LEGIBLE
Refer to **INSTRUCTIONS FOR FILING NOTIFICATION** before completing form.

3. FOR STATE AGENCY USE ONLY — A. DATE ENTERED: 4-6-98 — B. FEE BILLED — C. FEE RECEIVED

D. GRID COORDINATES: X Y — E. DOES FACILITY MEET NEW REQUIREMENTS? ☐ YES ☐ NO

SECTION A

1. ☐ FIRST NOTIFICATION
OR
b. ☒ SUBSEQUENT NOTIFICATION *(If checked, enter no.)*

SECTION B

4. LOCATION OF FACILITY — SITE NAME: Brainard Airport Maint. — NO. AND STREET: Maxim Rd. — NEAREST INTERSECTING STREET: Airport Rd. — CITY OR TOWN: Hartford — STATE: CT — 5. LATITUDE ° ' " LONGITUDE ° ' "

6. BUSINESS NAME AND MAILING ADDRESS — NAME: Same — NO. AND STREET: — CITY OR TOWN: — STATE: — ZIP CODE: 06106 — TELEPHONE: (860) 566-7037

7. FACILITY OWNER — NAME: State of CT, D.O.T. — NO. AND STREET: 2800 Berlin Tpke — CITY OR TOWN: Newington — STATE: CT — ZIP CODE: 06131 — TELEPHONE: (860-594-2233

8. TYPE OF OWNER — ☐ PRIVATE ☒ STATE ☐ MUNICIPAL ☐ FEDERAL (G.S.A. NO.).

9. OPERATOR/CONTACT PERSON — NAME: Philip E. Parcak — NO. AND STREET: 2800 Berlin Tpke — CITY OR TOWN: Newington — STATE: CT — ZIP CODE: 0613[illegible] — TELEPHONE: (860 594-2233

SECTION C

10. TANK I.D.	11a. DATE OF INSTALLATION (Mo./Yr.)	11b. LIFE EXPECTANCY (# of years)	12a. TOTAL CAPACITY (Gals.)	12b. STATUS: IN USE	ABANDONED IN PLACE	EST. QUANTITY LEFT STORED (If any) (Gals.)	REMOVED	DATE TANK LAST USED (Mo./Yr.)	13. TYPE OF CONTENTS: OIL/PETROLEUM PRODUCT	CHEMICAL LIQUID	14. CONTENTS: CHEMICAL NAME OF PRINCIPAL SUBSTANCE (not trade name) (Enter C.A.S. No., if known)	15. CONSTRUCTION MATERIALS: STEEL	FIBERGLASS REINFORCED PLASTIC	OTHER (Specify from List A)	16. PROTECTION a. INTERNAL: LINED	UNLINED	CATHODIC PROTECTION	b. EXTERNAL: COATED/WRAPPED	CATHODIC PROTECTION	OTHER (Specify from List B)	17. INTEGRAL PIPING SYSTEM a. CONSTRUCTION MATERIAL (See List A)	b. PROTECTION (See List B)	c. DATE OF INSTALLATION OR REPLACEMENT (Mo./Yr.)	18. MONITORING SYSTEM (Specify type from list B)	19. FAILURE DETERMINATION CONDUCTED? (If "YES", enter "DATE" and attach results). (If "NO", enter "NO")
Example	5/75	30	5000	X					X		Heating fuel #2		X			X						H	3	H	5/75	U	NO
Example	7/60	–	8000				X	8/78		X	I,I,I, - Tricloroethane CAS #79016	X				X						E	7	W	7/60	U	–
F1	1960	15	2,000				x	8/88	x		Heating Oil	x														
D1	1965	15	2,000				x	8/88	x		Diesel Fuel	X														
W1	1965	15	250				x	8/88	x		Waste Oil	x														
R1	1977	15	2,000				x	8/88	x		Unleaded Gas	x														
U1	8/88	30 15	4,000	x					x		Unleaded Gas	x				x	X					H	3/8	H	8/88	L,M,O,Q	YES 9/15/97
D2	8/88	30 15	4,000	x					x		Diesel Fuel	x				x	X					H	3/8	H	8/88	L,M,O,Q	YES 9/15/97

RECEIVED
APR - 3 1998
DEP WASTE MANAGEMENT BUREAU
UNDERGROUND STORAGE TANKS
ENFORCEMENT PROGRAM

SECTION D

20. HAVE YOU ATTACHED SKETCH OF TANKS AND LOCATION? ☒ YES

21. COMMENTS:

22. CERTIFICATION: I certify under penalty of law that I have personally examined and am familiar with the information submitted in this and all attached documents and that based on my inquiry of those individuals immediately responsible for obtaining the information, I believe that the submitted information is true, accurate and complete.
Penalties: any owner who knowingly fails to notify shall be subject to a civil penalty not to exceed $10,000 for each tank for which notification is not given or for which false information is submitted.

22a. SIGNATURE: X [signature] — 22b. DATE SIGNED: NOV 4, 1997

22c. NAME (Type or Print): Philip E. Parcak, Trans. Superv. Eng./Cons.

22d. OFFICIAL TITLE (If owner or authorized representative).

COPY 1: SEND TO DEP: 165 CAPITOL AVE. HARTFORD, CT 06106

PENNONI ASSOCIATES INC.

EnviroTEL Division
82 South Street, Hopkinton, MA 01748
(508) 435-8080 FAX (508) 435-4351

HORNER *EZY3*

DATE: 9/15/97

CONTACT: Mr. Pat Kelly

LOCATION: State of CT/DOT
Building #85- 003
Murphy Road
Brainard, CT
HARTFORD

CUSTOMER: State of Connecticut/DOT
Division of Property & Facilities
2800 Berlin Turnpike, P.O. Box 317546
Newington, Connecticut 06131-7546

JOB #: CDOT T001

SYSTEM PRODUCT	TANK SIZE		WATER LEVEL (IN.)	RESULTS *						
	GALLON	DIAM (IN.)		ULLAGE	PRESSURE THRESHOLD	PRESSURE RESULT	WATER THRESHOLD	WATER RESULTS	CONCLUSION PASS	CONCLUSION FAIL
UNL	3918	71"	0"	1681	6.7	4.7	0.10	0.00	XX	
DSL	3918	71"	0"	1208	1.0	0.4	0.10	0.00	XX	

COMMENTS: _____

Ullage - the space in the tank between the liquid level and tank top, expressed in gallons.
Water Threshold - is an increase of more than 0.10 gallons per hour.
Water Result - actual increase in gallons per hour during testing.
Pressure Treshold - is 10% of the minimum determined pressure expressed water column inches per hour.
Pressure Result - actual loss of water column inches over a one hour period.
Conclusion - is based on EPA performance standards as outlined in 40 CFR 280.

ADDITIONAL SERVICES

PRECISION LINE TIGHTNESS TEST RESULTS

SYSTEM	TYPE OF PUMP	APPLIED	MINUTES APPLIED	PRODUCT LOSS (CC'S)	PRODUCT LOSS (GPH)	CONCLUSION	LEAK DETECTOR TEST
UNL	Remote ☐ Suction ☐ Submersible ☑	45	60	14	-.0037	PASS ☑ FAIL ☐	PASS ☑ FAIL ☐
DSL	Remote ☐ Suction ☐ Submersible ☑	45	60	14	-.0037	PASS ☑ FAIL ☐	PASS ☑ FAIL ☐
	Remote ☐ Suction ☐ Submersible ☐					PASS ☐ FAIL ☐	PASS ☐ FAIL ☐
	Remote ☐ Suction ☐ Submersible ☐					PASS ☐ FAIL ☐	PASS ☐ FAIL ☐

QTY	PART NO.	DESCRIPTION	QTY	PART NO.	DESCRIPTION

DEP WASTE MANAGEMENT BUREAU
UNDERGROUND STORAGE TANK
ENFORCEMENT PROGRAM
APR - 8 1998
RECEIVED

TECHNICAL REVIEW _____

Pennoni Associates Inc.
82 South Street, Hopkinton, MA 01748, Tel: 508-435-8080, Fax: 508-435-4351

HORNER EZY 3

TANK TIGHTNESS TEST REPORT

Date & Time - 9/15/97 - 9:56 AM
Company Name - STATE OF CT/DEPARTMENT OF TRANSPORTATION
Tank ID - UNL
Tank Location - BUILDING #85-003 MURPHY ROAD, BRAINARD, CT
Product in Tank - UNLEADED GASOLINE
Customer Contact - MR. PAT KELLY
Phone Number - 860 594-2237
Street/Building Address - 2800 BERLIN TURNPIKE, P.O. BOX 317546
City, State, Zip Code - NEWINGTON, CT 06131-7546
Customer P.O. # - CDOT T001
Tank Capacity (gallons) - 3918
Tank Diameter (inches) - 71"
Inches of Product at Test Time - 39"
Inches of Water in Tank - 0"
Inches of Water from Tank bottom - 0"
Maximum Determined Pressure - 82.05" WC
Minimum Determined Pressure - 67.05" WC
Tank Construction - FIBERGLASS
Approximate Age - 10 YEARS
Vapor Recovery System - COAXIAL
Suction, Turbine, or No Pump - TURBINE
Test Conducted by: HERIBERTO ORTIZ - Certification # EZY3 PA0099

TEST RESULTS

Pressure Result Was:	4.7" WC
Water Result Was:	0.00 GPH
Pressure Threshold:	6.7" WC
Water Threshold:	0.10 GPH
Product Lines:	-.0037 GPH PASSED

XXX SYSTEM PASSES ALL FEDERAL, NFPA, STATE AND LOCAL REGULATIONS REGARDING UNDERGROUND STORAGE TANK SYSTEM TESTING.

___ SYSTEM FAILED ALL FEDERAL, NFPA, STATE AND LOCAL REGULATIONS REGARDING UNDERGROUND STORAGE TANK SYSTEM TESTING.

TEST CONDUCTED BY: _____
SIGNATURE

RECEIVED
APR - 3 1998
DEP WASTE MANAGEMENT BUREAU
UNDERGROUND STORAGE TANK
ENFORCEMENT PROGRAM

Pennoni Associates Inc.
82 South Street, Hopkinton, MA 01748, Tel: 508-435-8080, Fax: 508-435-4351

HORNER EZY 3
TANK TIGHTNESS TEST REPORT

Date & Time - 9/15/97 - 9:56 AM
Company Name - STATE OF CT/DEPARTMENT OF TRANSPORTATION
Tank ID - DSL
Tank Location - BUILDING #85-003 MURPHY ROAD, BRAINARD, CT
Product in Tank - DIESEL FUEL
Customer Contact - MR. PAT KELLY
Phone Number - 860 594-2237
Street/Building Address - 2800 BERLIN TURNPIKE, P.O. BOX 317546
City, State, Zip Code - NEWINGTON, CT 06131-7546
Customer P.O. # - CDOT T001
Tank Capacity (gallons) - 3918
Tank Diameter (inches) - 71"
Inches of Product at Test Time - 46.5"
Inches of Water in Tank - 0"
Inches of Water from Tank bottom - 0"
Maximum Determined Pressure - 83.47" WC
Minimum Determined Pressure - 73.47" WC
Tank Construction - FIBERGLASS
Approximate Age - 10 YEARS
Vapor Recovery System - COAXIAL
Suction, Turbine, or No Pump - TURBINE
Test Conducted by: HERIBERTO ORTIZ - Certification # EZY3 PA0099

TEST RESULTS

Pressure Result Was:	0.4" WC
Water Result Was:	0.00 GPH
Pressure Threshold:	1.0" WC
Water Threshold:	0.10 GPH
Product Lines:	-.0037 GPH PASSED

XXX SYSTEM PASSES ALL FEDERAL, NFPA, STATE AND LOCAL REGULATIONS REGARDING UNDERGROUND STORAGE TANK SYSTEM TESTING.

___ SYSTEM FAILED ALL FEDERAL, NFPA, STATE AND LOCAL REGULATIONS REGARDING UNDERGROUND STORAGE TANK SYSTEM TESTING.

TEST CONDUCTED BY: _____
SIGNATURE

RECEIVED
APR - 3 1998
DEP WASTE MANAGEMENT BUREAU
UNDERGROUND STORAGE TANK
ENFORCEMENT PROGRAM

PENNONI ASSOCIATES INC.

EnviroTEL Division

82 South Street

Hopkinton, Massachusetts 01748

Telephone (508) 435-8080 Fax (508) 435-4351

PAI Job Number: CDOT T001 Date: 15-Sep-97

Test Location, and Address	Client, Address, and Phone Number
Building #85-003	State of Connecticut/Department of Transportation
Murphy Road	Division of Property & Facilities Services
Brainard, CT	2800 Berlin Turnpike, P.O. Box 317546
	Newington, CT 06131-7546

Site Plan

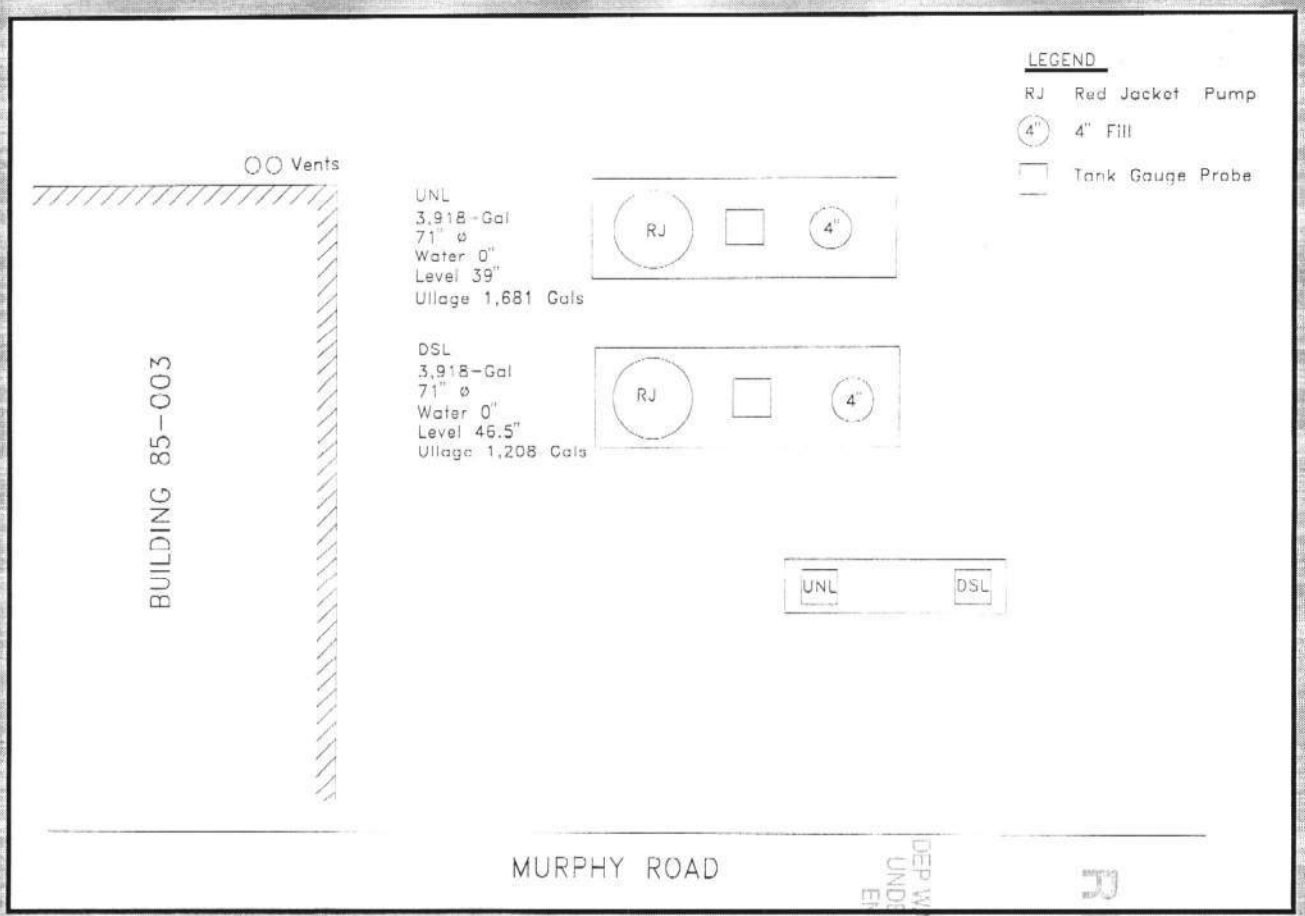

RECEIVED
APR - 3 1998
DEP WASTE MANAGEMENT BUREAU
UNDERGROUND STORAGE TANK
ENFORCEMENT PROGRAM

Comments

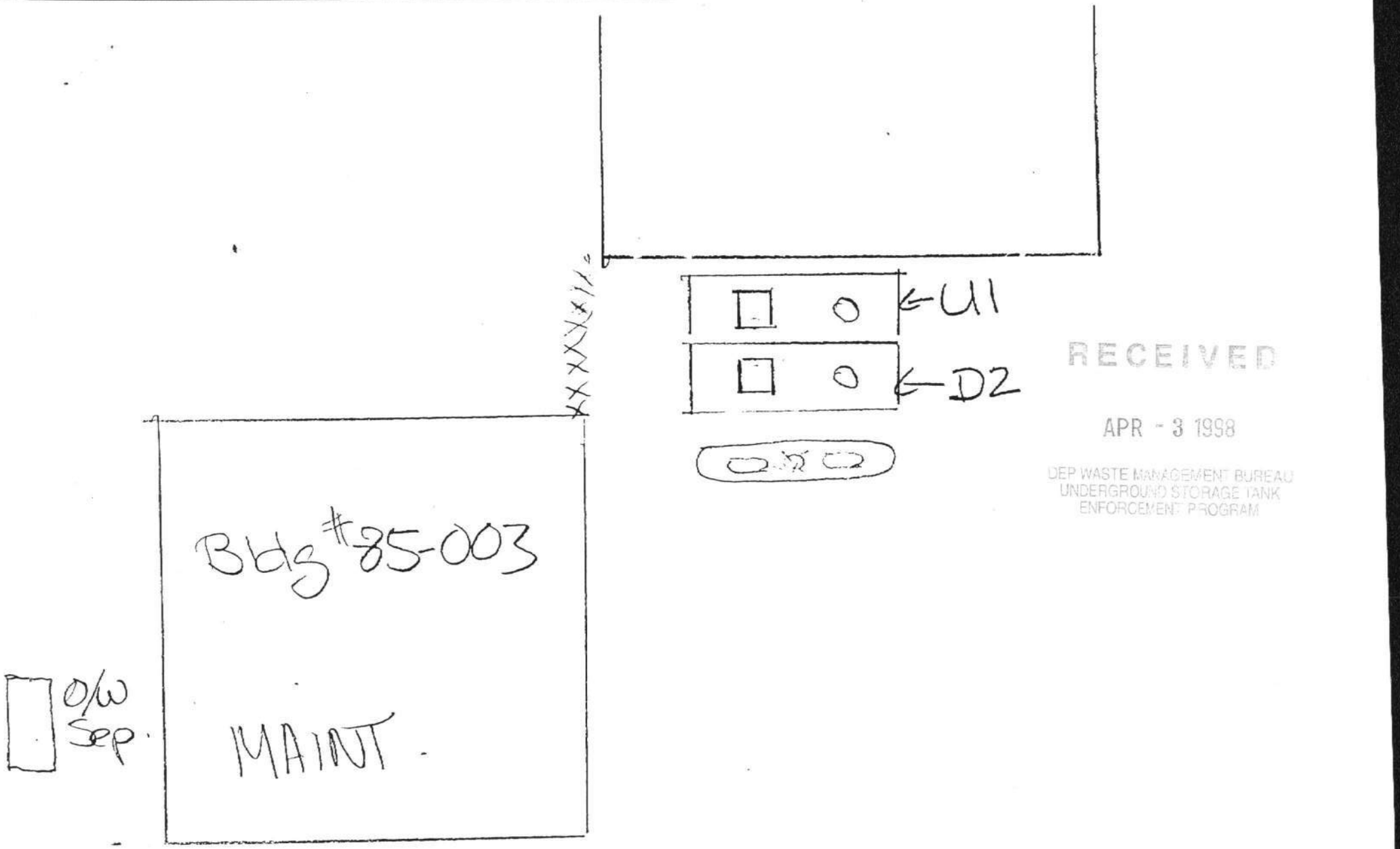

RECEIVED
APR - 3 1998
DEP WASTE MANAGEMENT BUREAU
UNDERGROUND STORAGE TANK
ENFORCEMENT PROGRAM

64-9013

1-24-97

Fedco Omega

RECEIVED

JAN 13 1997

DEP WASTE MANAGEMENT BUREAU
UNDERGROUND STORAGE TANK
ENFORCEMENT PROGRAM

REPORT OF CATHODIC PROTECTION SURVEY

REPORTING DATE: 12-27-96

The following is our report of the recent cathodic protection survey made on the subject tank system, including its connected metallic piping, as appropriate.

TANK OWNER: STATE MILITARY ADDRESS 360 BROAD, HTFD, CT.

SITE NAME: BRAINARD FEILD ADDRESS HARTFORD, CT. Maximum Rd.

64-9013

	TANK-1	TANK-2	TANK-3	TANK-4	TANK-5
TANK IDENTIFICATION	C2 R1 ~~C1~~ ✓	✓ B1 ~~B1~~	A1R1 ✓		
TEST DATE	11-20-96	11-20-96	11-20-96		
PRODUCT	DIESEL	GAS	#2 OIL		
CAPACITY	3000	2000	5000		
INSTALLED DATE	1/90	1/85	12/89		
TANK READING	-1070	-1446	-1115		
VENT READING	-662	-662	-226		
PROD. PIPE READING	-457	-462	---		
VENT DIELECTRIC BUSH	---	---	---		
PROD. DIELECTRIC BUSH	---	---	---		

see page 2

Fedco Omega Inc

Main Office
358 Route 108
P.O. Box 431
Somersworth, NH 03878
Phone (603) 692-2914
Fax (603) 692-2079

Canton, MA Office
609 Neponset Street
Canton, MA 02021
Phone (617) 821-2166
Fax (617) 821-5891

E. Hartford, CT Office
246 Prestige Park Road
E. Hartford, CT 06108
Phone (203) 528-8333
Fax (203) 528-7117

E. Syracuse, NY Office
6660 Joy Road
E. Syracuse, NY 13057
Phone (315) 432-1305
Fax (315) 434-9761

The Total Compliance Company

Fedco Omega

RECEIVED

JAN 13 1997

DEP WASTE MANAGEMENT BUREAU
UNDERGROUND STORAGE TANK
ENFORCEMENT PROGRAM

REPORT OF CATHODIC PROTECTION SURVEY

REPORTING DATE: 12-27-96

The following is our report of the recent cathodic protection survey made on the subject tank system, including its connected metallic piping, as appropriate.

TANK OWNER: STATE MILITARY ADDRESS 360 BROAD, HTFD, CT.

SITE NAME: BRAINARD FEILD ADDRESS HARTFORD, CT. Maximum Rd.

64-9013

	TANK-1	TANK-2	TANK-3	TANK-4	TANK-5
TANK IDENTIFICATION	~~C1~~ C2 R1 ✓	✓ ~~B1~~ B1	A1R1 ✓		
TEST DATE	11-20-96	11-20-96	11-20-96		
PRODUCT	DIESEL	GAS	#2 OIL		
CAPACITY	3000	2000	5000		
INSTALLED DATE	1/90	1/85	12/89		
TANK READING	-1070	-1446	-1115		
VENT READING	-662	-662	-226		
PROD. PIPE READING	-457	-462	---		
VENT DIELECTRIC BUSH	---	---	---		
PROD. DIELECTRIC BUSH	---	---	---		

see page 2

Fedco Omega Inc

Main Office
358 Route 108
P.O. Box 431
Somersworth, NH 03878
Phone (603) 692-2914
Fax (603) 692-2079

Canton, MA Office
609 Neponset Street
Canton, MA 02021
Phone (617) 821-2166
Fax (617) 821-5891

E. Hartford, CT Office
246 Prestige Park Road
E. Hartford, CT 06108
Phone (203) 528-8333
Fax (203) 528-7117

E. Syracuse, NY Office
6660 Joy Road
E. Syracuse, NY 13057
Phone (315) 432-1305
Fax (315) 434-9761

The Total Compliance Company

State Military Dept.
Location; Brainard Field Armory

1. All tanks meet the criteria for adequate corrosion protection.
2. Vent for oil tank is fiberglass with galvanized steel riser.
3. Product piping is galvanized steel, and doesn't meet the criteria for adequate corrosion protection. (gas and diesel only)
4. Product piping for oil tank is copper lines with secondary piping.

If you have any questions concerning the information contained in this report, please do not hesitate to call.

Sincerely;

John M. Suchecki
Service Manager

AARON ENVIRONMENTAL
PETROLEUM SERVICES

Petroleum Services Group
189 Atwater St
Plantsville, CT 06479
PHONE: 860-276-1201
FAX: 860-276-1233
info@aaronpetroleum.com

Dep Stc Id# 64-08620

December 7, 2010

State of Connecticut
Department of Transportation
Buildings Region 1, Newington
17 Flagler Street
Newington, CT 06111
ATTN: William, J. Konefal

Braunard Airport Maint.

Subject: Maxim Road, Hartford
Annual Line and Line Leak Detector Testing

Dear Mr. Konefal:

This cover letter summarizes the results of the test(s) performed at the subject site. The test results and data sheets are attached.

Test Summary Tests performed on December 3, 2010	
Test Performed	**Test Result**
Precision Line Tightness	
Gasoline	Pass (Acurite Pipeline test method)
Diesel	Pass (Acurite Pipeline test method)
Mechanical Line Leak Detector	
Gasoline (Red Jacket XL)	Fail
Gasoline (Red Jacket FX2V)	Pass (Ser# 10610 2883)
Diesel (Red Jacket XL)	Fail
Diesel (Red Jacket FX2DV)	Pass (Ser# 10610 2883)

Limitations

The test conclusions are valid only at the time the test(s) are conducted and for the specific operating conditions described in each test method. AARON Environmental does not express or imply any past or future responsibility as the condition of the tank system and or its components. Furthermore, AARON Environmental is not responsible for any on-going leakage of the underground storage tank systems below the limits of the accuracy of the test method(s) used.

AARON ENVIRONMENTAL
PETROLEUM SERVICES

Petroleum Services Group
189 Atwater St
Plantsville, CT 06479
PHONE: 860-276-1201
FAX: 860-276-1233
info@aaronpetroleum.com

Record Keeping – Underground Storage Tanks

Owners and operators shall keep and maintain test reports as required by Connecticut Department of Environmental Protection RSCA Section 22a-449-(d)-103 for a period not less than (5) years beyond the operational life of a UST system (a) at the UST site immediately available for inspection by the implementing agency; or, (b) for records greater than five (5) years old or with prior written approval by the commissioner at a readily available site and be immediately provided for inspection to the implementing agency upon request.

Thank you for the opportunity to provide these services, AARON Environmental (AARON) appreciates your business. Any questions or comments regarding this report should be forwarded to our Petroleum Services office at 860-276-1201

Sincerely,

Jesse V. Bracken
Project Manager

AARON ENVIRONMENTAL PETROLEUM SERVICES

189 Atwater St
Plantsville, CT 06479
860-276-1201
Fax 860-276-1233
Toll Free 866-263-2083
WWW.AARONPETROLEUM.COM

CT.D.O.T , Maxim Rd., Hartford, CT.,
Tech: Jim Crean

December 3, 2010

Automatic Line Leak Detector
Test Results

Leak Detector Information

LLD #.	Tank #.	Grade	Make	Model	Serial Number
1	1	DIESEL	R/J	XL	
1-R	1	DIESEL	R/J	FX2DV	11010 3524
2	2	GAS	R/J	XL	
2-R	2	GAS	R/J	FX2V	10610 2883
3					
3-R					
4					
4-R					

"R" Denotes replacement Leak Detector (if applicable)

Mechanical Leak Detector Test Results

LLD #	Full Operating Pressure *(psi)*	Opening Time *(Seconds)*	Functional Element Holding PSI	Bleed Back *(ML)*	Metering Pressure *(PSI)*	Tank Leak Rate *(ML/Minute)* *(Gal/HR)*	Pass / Fail
1	28	3	14	100		3	**Fail**
1-R	28	3	14	75		3	**Pass**
2	26	3	12	100		3	**Fail**
2-R	26	3	12	75		3	**Pass**
3							
3-R							
4							
4-R							

Electronic Leak Detector Test Results

LLD #	Full Operating Pressure *(psi)*	Holding PSI	Monitoring System Information			3.0 Gal/HR Field Test	
			Last Passing .2 Gal/HR Test	Last Passing .1 Gal/HR Test	Last Passing 3.0 Gal/HR Test	Pass	Fail
1							
1-R							
2							
2-R							
3							
3-R							
4							
4-R							

AARON ENVIRONMENTAL PETROLEUM SERVICES

189 Atwater St
Plantsville, CT 06479
860-276-1201
Fax 860-276-1233
Toll Free 866-263-2083
WWW.AARONPETROLEUM.COM

CT.D.O.T , Maxim Rd., Hartford, CT.,
Tech: Jim Crean

December 3, 2010

ACURITE Product Line Testing
Test Results

Product	DIESEL	GAS			
Pump Manufacturer	Red Jacket	Red Jacket			
System Type	Pressurized	Pressurized			
Isolation Mechanism *(Pump)*	Functional Element	Functional Element			
Test Pressure *(psi)* *(1.5 Times the Working Pressure)*	45	45			
Initial Cylinder Level *(ICL)*	0.0600	0.0550			
Final Cylinder Level *(FCL)*	0.0600	0.0550			
Leak Volume *(ICL - FCL)*	0.0000	0.0000			
Time Completed	1:00	1:00			
Time Started	12:30	12:30			
Total Test Time *(30 Min. Minimum)*					
Conclusion *(Pass or Fail)*	**Pass**	**Pass**			
Tank Leak Rate at Start of Test *(If available)*					
Tank leak Rate at End of Test *(If available)*					

Test Criteria .01 gallons per hour, per test equipment manufacturer.
DEP and NFPA 329 Criteria is 0.1gph.

Lust Lookup

49370 Entry: 12/15/2008
Active: ☑

Status:
◉ Pending ○ Investigation ○ Cleanup Initiated ○ LUST Completed ○ RSRs Reached

Incident Date:	9/14/1998	LUST Staff:	
Site Name1:	Braindard OMS-7A	ERC:	0
Site Name2:		DEP Contact:	
Site Address1:	269 Maxim Road	Ref Source:	
Site Address2:		Date Referred:	
Site Town, Zip:	64 Hartford CT	Zip Code:	06114-
Comments:	Nonregulated LUST case: 1998 (heating oil, UST)		

Referred To:

Flags

☐ **Emergency** ☐ OCSRD Complete ☐ Alt Water Supply
☐ **Private HF**
☐ **Commercial HF**
☐ Comm HF LE 2100 Gal
☐ Comm HF GR 2100 Gal
☐ Comm HF Unknown Amt.
☐ **Leak**
☐ Tank
☐ Removal
☐ Piping
☐ Overfill
☐ **Motor Fuel** ☐ Other Release >
☐ Diesel ☐ Spill $ Candidate ☐ Relocation
☐ Gasoline
☐ **No Release** ☐ **Non-LUST Site**
☐ Lust Follow Up Follow Up Date:

	Contractor	Consultant
Site Contact:		Fuss and O'Neill
Contact Address1:		146 Hartford Road
Contact Address2:		
Contact Town St.:	0	77 Manchester CT
Contact Zip:		06040-5921
Contact Phone:		(860) 646-2469
Contact Fax:		(860) 643-6313
Contact Type:		

Work Done: ☐ Site Inspection

☐ Cellar Borings ☐ Soil Gas ☐ Survey
☐ Install MWs ☐ Soil Venting ☐ Potable Well Sample
☐ GW Sample ☐ Soil Excavate ☐ Sample MWs
☐ Soil Sample ☐ Geoprobe ☐ GW Gauging

☐ Responsible Party

RP Name1:	Brainard OMS-74
RP Name2:	Military Department, Dire
RP Address1:	269 Maxim Road
RP Address2:	
RP Town, St:	64 Hartford CT
RP ZipNo:	06114-
RP Phone:	(860) 524-4945
RP Phone2:	
RP Fax:	

Links

USTE Facility ID: 0
Owner ID: 0

SITS Spillcase No:

Old SITS Spillcase No: 0000-00000

Cost Recovery Spillcase No: 0000-00000

UST Comm Site No: 00000

Case Log Log ID: 0000

Monthly Rpt Monthly Rpt ID: 0000-00000

Ground Water

GW Classification:	
Sampling/Gauging Frequency:	
GW Flow Direction:	
GW Depth:	
GW Gradient:	
Depth of Free Product:	0
No. of Wells:	0
Wells Containing LPH:	0

Possible Receptors/Comments:

NOV

NOV Discovery Date:		Discovery
NOV Issued:		+90
NOV Compliance Sched:		+120 (30)
Admin Order:		+180
Referred To AG:		+210

☐ Stop All NOV Actions

☐ Release Investigation Rpt
☐ DEP Approval Letter1
☐ Corrective Action Plan
☐ DEP Approval Letter2
☐ Remedial System Install Install Date:
☐ Remedial Sys Monitor Rpt
☐ Qrtly GWater Monitor Rpts
☐ Closure Request Report
☐ DEP Closure Letter

NOV Comments: Closure Date:

Location:
Release:
Work done:
Follow up:

Lust Lookup

49370 Entry: 12/15/2008
Active: ☑

Status:
◉ Pending ○ Investigation ○ Cleanup Initiated ○ LUST Completed ○ RSRs Reached

Correspondence

Date Issued:	Date Recd:	Correspondence Type
3/26/1999	4/7/1999	Tank Closure Assessment Report

Statewide UST Program, DPW Project No. B1-2B-760-B335 (A. Foss and A. Zlotnick) Fuss & O'Neill: Removal of a 2,000-gallon gasoline, a 3,000-gallon diesel, and a 5,000-gallon heating oil USTs. No impact was found to the soils of the diesel and gasoline UST graves. The heatin oil UST grave had impacted soils that were removed from site. Confirmation soil samples still showed COCs above action levels.

Docs

Lust Lookup

31633 Entry: Active: ☐

Status: ○ Pending ○ Investigation ◉ Cleanup Initiated ○ LUST Completed ○ RSRs Reached

Incident Date:	7/28/1992	LUST Staff:	
Site Name1:	BERLIN OIL (BRAINARD AIRP	ERC:	35
Site Name2:		DEP Contact:	
Site Address1:	155 WEST SERVICE RD.	Ref Source:	
Site Address2:		Date Referred:	
Site Town, Zip:	64 Hartford CT	Zip Code:	06106-

Referred To:

Comments: Spill Report ID: 92-3801

Spill Report 92-3801 states that a 2k diesel and a 2k #2 FO LUSTs were removed from the subject facility on 7/28/92 .

One piece of correspondence from OCSRD files received on 9/11/92 from IES of CT Inc. states that UST and contaminated soil were removed from the subject facility. GW analytical samples are also included.

Flags

☐ **Emergency** ☐ OCSRD Complete ☐ Alt Water Supply
☐ **Private HF**
☐ **Commercial HF**
☐ Comm HF LE 2100 Gal
☐ Comm HF GR 2100 Gal
☐ Comm HF Unknown Amt.
☐ **Leak**
☐ Tank
☐ Removal
☐ Piping
☐ Overfill
☐ **Motor Fuel** ☐ Other Release >

	Contractor	Consultant
Site Contact:		
Contact Address1:		
Contact Address2:		
Contact Town St.:	0	0
Contact Zip:		
Contact Phone:		
Contact Fax:		
Contact Type:		

☐ Diesel ☐ Gasoline ☐ Spill $ Candidate ☐ Relocation
☐ **No Release** ☐ **Non-LUST Site**
☐ Lust Follow Up Follow Up Date:

Work Done: ☐ Site Inspection

☐ Cellar Borings ☐ Soil Gas ☐ Survey
☐ Install MWs ☐ Soil Venting ☐ Potable Well Sample
☐ GW Sample ☐ Soil Excavate ☐ Sample MWs
☐ Soil Sample ☐ Geoprobe ☐ GW Gauging

☐ Responsible Party

RP Name1:	
RP Name2:	
RP Address1:	
RP Address2:	
RP Town, St:	0
RP ZipNo:	
RP Phone:	
RP Phone2:	
RP Fax:	

Links

USTE Facility ID: Owner ID:
SITS Spillcase No: 0092-03801
Old SITS Spillcase No: 0000-00000
Cost Recovery Spillcase No: 0000-00000
UST Comm Site No: 00000
Case Log Log ID: 0000
Monthly Rpt Monthly Rpt ID: 0000-00000

Ground Water

GW Classification:	
Sampling/Gauging Frequency:	
GW Flow Direction:	
GW Depth:	
GW Gradient:	
Depth of Free Product:	
No. of Wells:	
Wells Containing LPH:	

Possible Receptors/Comments:

Action

Action	Date	Medium: DEP?
TANK/SOIL REMOVAL	7/28/1992	Not Listed ☐

NOV

NOV Discovery Date:	Discovery
NOV Issued:	+90
NOV Compliance Sched:	+120 (30)
Admin Order:	+180
Referred To AG:	+210

☐ Stop All NOV Actions

☐ Release Investigation Rpt
☐ DEP Approval Letter1
☐ Corrective Action Plan
☐ DEP Approval Letter2
☐ Remedial System Install Install Date:
☐ Remedial Sys Monitor Rpt
☐ Qrtly GWater Monitor Rpts
☐ Closure Request Report
☐ DEP Closure Letter

NOV Comments:

Closure Date:

Lust Lookup

31633 Entry:
Active: ☐

Status:
○ Pending ○ Investigation ◉ Cleanup Initiated ○ LUST Completed ○ RSRs Reached

Location:
Release:
Work done:
Follow up:

Lust Lookup 35409

Entry: Active: ☐

Status: ○ Pending ○ Investigation ○ Cleanup Initiated ◉ LUST Completed ○ RSRs Reached

Incident Date:	1/26/1999	LUST Staff:	
Site Name1:	million airways	ERC:	24
Site Name2:		DEP Contact:	
Site Address1:	20 lindberg dr brainard rd	Ref Source:	
Site Address2:	Brainard Road	Date Referred:	
Site Town, Zip:	64 Hartford CT	Zip Code:	06106-
Comments:	jet a fuel, Transportation, tank and soil removal		

Referred To:

Flags

☐ **Emergency** ☑ OCSRD Complete ☐ Alt Water Supply
☐ **Private HF**
☐ **Commercial HF**
☐ Comm HF LE 2100 Gal
☐ Comm HF GR 2100 Gal
☐ Comm HF Unknown Amt.
☐ **Leak**
☐ Tank
☐ Removal
☐ Piping
☐ Overfill
☑ **Motor Fuel** ☑ Other Release > jet a fuel
☐ Diesel ☐ Gasoline
☐ Spill $ Candidate ☐ Relocation
☐ **No Release** ☐ **Non-LUST Site**
☐ Lust Follow Up Follow Up Date:

	Contractor	Consultant
Site Contact:		
Contact Address1:		
Contact Address2:		
Contact Town St.:	0	0
Contact Zip:		
Contact Phone:		
Contact Fax:		
Contact Type:		

Work Done: ☐ Site Inspection

☐ Cellar Borings ☐ Soil Gas ☐ Survey
☐ Install MWs ☐ Soil Venting ☐ Potable Well Sample
☐ GW Sample ☐ Soil Excavate ☐ Sample MWs
☐ Soil Sample ☐ Geoprobe ☐ GW Gauging

☐ Responsible Party

RP Name1:	
RP Name2:	
RP Address1:	
RP Address2:	
RP Town, St:	0
RP ZipNo:	
RP Phone:	
RP Phone2:	
RP Fax:	

Links

USTE Facility ID:
Owner ID:

SITS Spillcase No: 0099-00654

Old SITS Spillcase No:

Cost Recovery Spillcase No:

UST Comm Site No:

Case Log Log ID:

Monthly Rpt Monthly Rpt ID: 0000-00000

Ground Water

GW Classification:	
Sampling/Gauging Frequency:	
GW Flow Direction:	
GW Depth:	
GW Gradient:	
Depth of Free Product:	
No. of Wells:	
Wells Containing LPH:	

Possible Receptors/Comments:

Action

Action	Date	Medium:	DEP?
Soil Removed	1/26/1999	Soil	☐
Removed Tank	1/26/1999		☐
Contracted	1/26/1999		☐

NOV

NOV Discovery Date:		Discovery
NOV Issued:		+90
NOV Compliance Sched:		+120 (30)
Admin Order:		+180
Referred To AG:		+210

☐ Stop All NOV Actions

Release

Substance	Source	Quantity	Unit
Aviation Fuel	Motor Fuel	0	Gallons

☐ Release Investigation Rpt
☐ DEP Approval Letter1
☐ Corrective Action Plan
☐ DEP Approval Letter2
☐ Remedial System Install Install Date:
☐ Remedial Sys Monitor Rpt
☐ Qrtly GWater Monitor Rpts
☐ Closure Request Report
☐ DEP Closure Letter

NOV Comments: Closure Date:

Location:
Release:
Work done:
Follow up:

Lust Lookup **35409** Entry: Active: ☐

Status: ○ Pending ○ Investigation ○ Cleanup Initiated ◉ LUST Completed ○ RSRs Reached

Lust Lookup

28344 Entry: Active: ☐

Status: ○ Pending ○ Investigation ○ Cleanup Initiated ◉ LUST Completed ○ RSRs Reached

Incident Date:	3/19/1990	LUST Staff:	
Site Name1:	BRAINARD AIRPORT	ERC:	31
Site Name2:		DEP Contact:	
Site Address1:	233 MAXIM RD.	Ref Source:	
Site Address2:		Date Referred:	
Site Town, Zip:	64 Hartford CT	Zip Code:	06106-
Comments:	Spills Files		

Referred To:

Flags

☐ **Emergency** ☐ OCSRD Complete ☐ Alt Water Supply
☐ **Private HF**
☐ **Commercial HF**
☐ Comm HF LE 2100 Gal
☐ Comm HF GR 2100 Gal
☐ Comm HF Unknown Amt.
☐ **Leak**
☐ Tank
☐ Removal
☐ Piping
☐ Overfill
☑ **Motor Fuel** ☑ Other Release >
☐ Diesel ☐ Spill $ Candidate ☐ Relocation
☐ Gasoline
☐ **No Release** ☐ **Non-LUST Site**
☐ Lust Follow Up Follow Up Date:

	Contractor	Consultant
Site Contact:		
Contact Address1:		
Contact Address2:		
Contact Town St.:	0	0
Contact Zip:		
Contact Phone:		
Contact Fax:		
Contact Type:		

Work Done: ☐ Site Inspection

☐ Cellar Borings ☐ Soil Gas ☐ Survey
☐ Install MWs ☐ Soil Venting ☐ Potable Well Sample
☐ GW Sample ☐ Soil Excavate ☐ Sample MWs
☐ Soil Sample ☐ Geoprobe ☐ GW Gauging

☐ Responsible Party

RP Name1:	State of Connecticut Dept
RP Name2:	
RP Address1:	2800 Berlin Turnpike
RP Address2:	
RP Town, St:	94 Newington CT
RP ZipNo:	06111-4113
RP Phone:	(860) 345-2258
RP Phone2:	
RP Fax:	

Links

USTE Facility ID: 8620
Owner ID: 6559

SITS Spillcase No: 2008-07815

Old SITS Spillcase No: 0092-03801

Cost Recovery Spillcase No:

UST Comm Site No:

Case Log Log ID:

Monthly Rpt Monthly Rpt ID: 0000-00000

Ground Water

GW Classification:	
Sampling/Gauging Frequency:	
GW Flow Direction:	
GW Depth:	
GW Gradient:	
Depth of Free Product:	
No. of Wells:	
Wells Containing LPH:	

Possible Receptors/Comments:

Action

Action	Date	Medium: DEP?
Excavation & Hauling	3/19/1990	☐

NOV

NOV Discovery Date:		Discovery
NOV Issued:		+90
NOV Compliance Sched:		+120 (30)
Admin Order:		+180
Referred To AG:		+210

☐ Stop All NOV Actions

☐ Release Investigation Rpt
☐ DEP Approval Letter1
☐ Corrective Action Plan
☐ DEP Approval Letter2
☐ Remedial System Install Install Date:
☐ Remedial Sys Monitor Rpt

☐ Qrtly GWater Monitor Rpts
☐ Closure Request Report
☐ DEP Closure Letter

NOV Comments: Closure Date:

Location:
Release:
Work done:
Follow up:

Lust Lookup 28344

Entry: Active: ☐

Status: ○ Pending ○ Investigation ○ Cleanup Initiated ◉ LUST Completed ○ RSRs Reached

Correspondence

Date Issued:	Date Recd:	Correspondence Type
8/1/1988	8/1/1988	Spill Report

Spill Report 88-3422 states that a 1k diesel failed tightness test on 8/1/88, tank 31 years old, tank pumped out.

Docs:

3/19/1990	3/19/1990	Spill Report

Spill Report 90-843 states that gasoline was detected in soil half-way down access road toward control tower. LUST removed.

Docs:

7/28/1992	7/22/1992	Spill Report

Spill Report 92-3801 states that a 2k diesel and a 2k #2FO LUSTs were removed.

Docs:

12/23/1993	12/28/1993	Spill Report

Spill Report 93-7162 states that a 1.5k JP-4 UST and 10-20yds3 of contaminated soil were removed. Graves need to be cleaned further before closure.

Docs:

3/19/1990	3/19/1990	UST Notification

According to the LUST master list 10 jet fuel LUSTs (4x10k and 6x4k, A2 - A10) and contaminated soil were removed from the subject facility on 3/19/90.

Docs:

5/4/1990	5/4/1990	Correspondence

One piece of correspondence from OCSRD files received on 5/4/90 is a letter from DOT asking for DEP to arrange disposal of 1700 yd3 of contaminated soil stockpiled at site

Docs:

		Spill Report

Spill Report 90-843 states that gasoline was detected in soil half-way down access road toward control tower. LUST removed.

Docs:

10/25/1988	10/25/1988	LUST Master List

According to the LUST Master List 1x10k and 1x4k diesel fuel USTs and contaminated soil were removed from the subject facility on 10/25/88.

Docs:

9/28/1990	9/28/1990	Correspondence

One piece of correspondence from OCSRD files received on 9/28/90 from Metcalf and Eddy of Meriden CT, is a fax to CT-DEP OCSRD, with analytical results from soil samples. Site map is also included.

Docs:

7/25/1992	7/25/1992	Spill Report

Spill Report 92-3801 states that a 2k diesel and a 2k #2FO LUSTs were removed from the subject facility.

Docs:

Emergency Response and Spill Prevention Division
Emergency Incident Report

Case No.: 99-00654
Staff Receiving Call: 936 WOFFORD, RON Assigned To: 917 EMANUELSON, BRIAN
Date Reported: 01/26/1999 Time Reported: 15:15
Date of Release: 01/26/1999 Time of Release: UNKNOWN
Town of Release: HARTFORD State of Release: CT
Location of Reported Release: 20 LINDBERG DR BRAINARD RD MILLION AIRWAYS
Reported By: KEVIN RAINVILLE Phone: (860) 646-2469
Representing: FUSS & O'NEIL
Responsible Party: MILLION AIRWAYS Phone:
Street Address:
Town: State: Zip Code:
Does the Responsible Party Accept Financial Responsibility? YES
Release Type: PETROLEUM
Release Substance: AVIATION FUEL
Media: GROUND SURFACE
Total Quantity: 20 Gallons 0 Cubic Yards 0 Cubic Feet 0 Drums 0 Pounds
Emergency Measures: tank and soil removal
Has the Release Been Terminated?: YES
Type of Waterbody Affected: GROUNDWATER
Name of Waterbody Affected: NONE
Total Quantity Recovered: 0 Total Quantity in Water: 0
Corrective Actions Taken: CONTRACTED REMOVED TANK
SOIL REMOVED

Discharge Class: TRANSPORTATION PRIVATE
Cause of Incident: INGROUND TANK FAILURE
Agencies Notified: DEP DISPATCH
Status: CLOSED

SITS Data Report

Spillcase: **0099-00654**

1999	RP: **MILLION AIRWAYS**		Area3:
	Location: **20 LINDBERG DR**	**BRAINARD RD**	Discharger Phone:
Release Town, State: **HARTFORD**		**CT**	RP Town:
Assigned To: 917			State / ZIP: CT
Date Reported: 1/26/1999			Responsibility: YES
Date of Release: 1/26/1999			Rel. Substance: AVIATION FUEL
Reported By: KEVIN RAINVILLE			
Area1: (860)			Gallons, Yards, FT: 20 0 0
Phone: 646-2469			Waterbody: NONE
Representing: FUSS & O'NEIL			Tot Quant Recovered: 0
Area2:			Tot Quantity in Water: 0
Phone2:			Release Term, Status: YES CLOSED
Street:			AT Inspector name: EMANUELSON, BRIAN
Emerg Measures: tank and soil removal			

LUST Flags:

◯ Removal ◯ Leak ◯ Emergency ◯ Tank ◯ Piping ◯ Overfill ◉ OCSRD Complt ◯ Referral Site ◯ RP

◯ Spill$ ◉ Motor Fuel ◯ Other ◉ Private HF ◯ Comm HF ◯ Comm HF > ◯ Comm HF <

Lust Comments

Action:	Other:
Contracted	
Removed Tank Soil Removed	

Release Type:	Other :
petroleum	

Agency:	Other:
DEP Dispatch	

Media:	Other :
Ground Surface	

Waterbody:	Other:
Groundwater	

Discharge Class:	Other:
Transportation	
Private	

Cause:	Other:
Inground Tank Failure	

SITS Old Data Report Spillcase: 0093-07162

1993

Representing: **STATE MILITARY DEPT**
Location: **BRAINARD FIELD**
Reported By: **R HEDENBERG**
Release Town: **HARTFORD**

Assigned To:	GOTHBERG
Date Reported:	12/23/1993
Date of Release:	12/23/1993
Terminated?:	Y

RP Town:	HARTFORD
RP Zip:	06105
Rel. Substance:	JP-4
Gallons, Yards:	. 20
Waterbody:	

Action: TANK/SOIL REMOVED

Information: 1,5K TANK REMOVED W CONTAM SOIL

Comments: 1500 GAL TNK REMOVED GRAVE SHOWED SIGNS OFHISTORIC RELEASES BY EITHER A LEAK OR OVERFILLS THRU THE YEARS GRAVE ORDERED EXCAVATED TO MEET GROUNDWATER STANDARDS OF GB AREA BUT NO WORK WILL BE REQUIREDTHAT WOULD UNDERMINE STRUCTURAL INTEGRITY OF WALL ADJ TO BLDG 3 REMAINING SIDES& BOTTOM WIL BE BROUGHT INTO COMPLIANCE & SOIL DISPOSED OF Y12/23/932

Pennoni

PENNONI ASSOCIATES INC.

82 South Street Hopkinton, Massachusetts 01748

Telephone (508) 435-8080 Fax (508) 435-4351

#64-8260

PAI Job Number: CDOT03T1.01 **Date:** 10/8/03

Test Location and Address	Client and Address
CDOT 1570	State of Connecticut, Department of Transportation
Brainard Airport, 233 Maxim Rd.	2800 Berlin Turnpike
Hartford CT, 06114	Newington CT, 06111

Product Line Information

Product	Single or Double Wall	Steel / Fiberglass / Flexible	Pressure or Suction	Pump MFG
Regular	Single	Fiberglass	Pressure	Red Jacket
Diesel	Single	Fiberglass	Pressure	Red Jacket

Line Test Results

Product	Time	Pressure Before	Pressure After	Volume Before	Volume After	Net Change	P/F
Regular	09:30	-	50	-	.0051	-	P
	09:45	50	50	.0051	.0051	0	
	10:00	50	50	.0051	.0051	0	
	10:15	50	50	.0051	.0051	0	
	10:30	50	50	.0051	.0051	0	
Diesel	09:30	-	50	-	.0051	-	P
	09:45	50	50	.0051	.0051	0	
	10:00	50	50	.0051	.0051	0	
	10:15	50	50	.0051	.0051	0	
	10:30	50	50	.0051	.0051	0	

Leak Detector Results

Open Time	Holding PSI	Resiliency ML	Metering PSI
3 sec.	15	100	20

Model # : RJ-DLD
Serial # : 40888 3112
Pass/Fail: Pass

Open Time	Holding PSI	Resiliency ML	Metering PSI
3 sec.	15	120	17

Model # : RJ-DLD
Serial # : 40888 7890
Pass/Fail: Pass

Open Time	Holding PSI	Resiliency ML	Metering PSI
sec.			

Model # :
Serial # :
Pass/Fail:

Open Time	Holding PSI	Resiliency ML	Metering PSI
sec.			

Model # :
Serial # :
Pass/Fail:

Materials

Comments

Technician on site:	Certification #	Date:	Testing company reviewer's signature:	Date:
Jeff Beaudette	MAT0101111604C	10/8/03	[signature]	10/14/03

STATE OF CONNECTICUT
DEPARTMENT OF ENVIRONMENTAL PROTECTION

Request for Information

To: STATE MILITARY DEPARTMENT (CFMO ENV) SITE ID#64-5985
OR CURRENT UST OWNER OR OPERATOR
ORGANIZATIONAL MAINTENANCE SHOP 7
BRAINARD AIRPORT
HARTFORD, CT 06145

The Department of Environmental Protection records of underground storage tank registrations indicate that an underground storage tank system (UST) either operated or on property owned by you may be in violation of the laws and regulations governing such systems. We are seeking your immediate assistance to correct any discrepancies between our database and the actual status of such UST(s).

Specifically, our records indicate that you may have failed to comply with Section 22a-449(d)-1 and Sections 22a-449(d)-101-113 of the Regulations of Connecticut State Agencies by:

1. Failure to permanently close (through removal or in-place abandonment) an underground storage tank system which has already exceeded its fifteen (15) year life expectancy, plus five (5) years; or

2. Failure to report the removal of an underground storage system on the prescribed form EPHM-6 within thirty (30) days following completion of the removal project ; or

3. Failure to perform the requisite subsurface assessment at the time of closure of an underground storage tank system.

If you have permanently closed the UST(s), you should submit in writing within thirty (30) days to the UST Enforcement Program verification of that closure as prescribed by the regulations. An addressed envelope is enclosed for your convenience. If you fail to submit information, the Department will presume that our records are correct and that UST(s) operated or owned by you are in violation of the law.

For your further information, please remember that in addition to the reporting requirements, certain commercial tanks must meet the upgrading requirements for tanks and piping, spill and overfill prevention equipment and release detection equipment no later than December 22, 1998 as required by state and federal laws.

Should you have any questions regarding the status of your UST(s) or the Department's records, please contact the **Underground Storage Tank Program** at **(860) 424-3374** between 8:30 A.M. and 4:30 P.M.

Sincerely,

G. Scott Deshefy

September 11, 1998

G. Scott Deshefy
UST Enforcement Program
Pesticide, PCB and UST Management Div.
Bureau of Waste Management

Information Request No. UST-1959
RRR Certified Mail #Z 547 068 291

UNDERGROUND STORAGE FACILITY NOTIFICATION

PG. 1 of 1

STATE OF CONNECTICUT
Department of Environmental Protection
UNDERGROUND STORAGE FACILITIES PROGRAM
HAZARDOUS MATERIALS MANAGEMENT UNIT
165 Capitol Avenue, Hartford, CT 06106
TEL. 556-4630

EPHM- 6 NEW 10/85

PLEASE TYPE. ALL THREE COPIES MUST BE LEGIBLE!
Refer to **INSTRUCTIONS FOR FILING NOTIFICATION** before completing form.

SECTION A

1a. [X] FIRST NOTIFICATION
OR
b. [ ] SUBSEQUENT NOTIFICATION (If checked, enter No.) SITE ID: 5985

3. FOR STATE AGENCY USE ONLY — A. SITE I.D. — B. DATE RCVD BY D.E.P: 6/12/86 — C. DATE ENTERED: 4/19/91 — D. GRID COORDINATES: X ____ Y ____ — E. DOES FACILITY MEET NEW REQUIREMENTS? [ ] YES [ ] NO

SECTION B

	NAME	NO. AND STREET	NEAREST INTERSECTING STREET	CITY OR TOWN	STATE	5. LATITUDE / LONGITUDE	ZIP CODE	TELEPHONE
4. LOCATION OF FACILITY	Organizational Maintenance Shop No. 7	Brainard Airport	Reserve Road	Hartford	CT	41° 45' 00" / 72° 42' 00"		
6. BUSINESS NAME AND MAILING ADDRESS	State Military Dept. (CTARNG)	State Armory, 360 Broad Street		Hartford	CT		06105-3795	(203) 524-4937
7. FACILITY OWNER	Facility Management Officer	State Armory, 360 Broad Street		Hartford	CT		06105-3795	(203) 524-4937

8. TYPE OF OWNER: [ ] PRIVATE [X] STATE [ ] MUNICIPAL [ ] FEDERAL (G.S.A. No. _____)

	NAME	NO. AND STREET	CITY OR TOWN	STATE	ZIP CODE	TELEPHONE
9. OPERATOR/CONTACT PERSON	Shop Chief	Brainard Airport	Hartford	CT	06114-1679	(203) 566-3785

SECTION C

10. TANK ID.	11a. DATE OF INSTALLATION (Mo./Yr.)	11b. LIFE EXPECTANCY (# of years)	12a. TOTAL CAPACITY (Gals.)	12b. STATUS: IN USE	ABANDONED IN PLACE	EST. QUANTITY LEFT STORED (if any). (Gals.)	REMOVED	DATE TANK LAST USED (Mo./Yr.)	13. TYPE OF CONTENTS: OIL/PETROLEM PRODUCT	CHEMICAL LIQUID	14. CONTENTS- CHEMICAL NAME OF PRINCIPAL SUBSTANCE (not trade name.) (Enter C.A.S. No., If known)	15. CONSTRUCTION MATERIALS: STEEL	FIBERGLASS REINFORCED PLASTIC	OTHER (Specify from list A)	16. PROTECTION a. INTERNAL: LINED	UNLINED	CATHODIC PROTECTION	b. EXTERNAL: COATED/WRAPPED	CATHODIC PROTECTION	OTHER (Specify from list B)	17. INTEGRAL PIPING SYSTEM a. CONSTUCTION AND PROTECTION (See list A&B)	b. DATE OF INSTALLATION OR REPLACEMENT (Mo./Yr.)	18. MONITORING SYSTEM (Specify type from list B)	19. FAILURE DETERMINATION CONDUCTED? (If "YES", enter DATE and attach results). (If "NO", enter "NO")
Example	5/75	30	5000	X					X		Heating fuel #2		X			X				H	5	5/75	U	NO
Example	7/60	-	8000				X	8/78		X	1, 1, 1,- Trichloroethane CAS #79016	X				X				E	7	7/60	U	—
A-1	6/74	15	2500	X					X		Gasoline	X				X				E	7	6/74	0	NO
B-2	1/85	20	2000	X					X		Diesel Fuel	X				X		X	X	E	9	1/85	0	NO

RECEIVED
MAY 7 1986
HAZARDOUS MATERIALS
MANAGEMENT UNIT

SECTION D

20. HAVE YOU ATTACHED SKETCH OF TANKS AND LOCATION? [X] YES

21. COMMENTS:
Tank #2 – Galvanic Protection ($STiP_3$)

22. CERTIFICATION: I certify under penalty of law that I have personally examined and am familiar with the information submitted in this and all attached documents and that based on my inquiry of those individuals immediately responsible for obtaining the information, I believe that the submitted information is true, accurate and complete. **Penalties:** any owner who knowingly fails to notify shall be subject to a civil penalty not to exceed $10,000 for each tank for which notification is not given or for which false information is submitted.

22a. SIGNATURE: X Kenneth L White

22b. DATE SIGNED: 5 May 1986

22c. NAME (Type or Print): KENNETH L WHITE 2LT EN CTARNG

22d. OFFICIAL TITLE (of owner or authorized representative): Facility Management Specialist

COPY 1: SEND TO DEP: 165 CAPITOL AVE. HARTFORD, CT 06106

UNDERGROUND STORAGE FACILITY NOTIFICATION

2. PG. 1 of 1

STATE OF CONNECTICUT
Department of Environmental Protection
UNDERGROUND STORAGE FACILITIES PROGRAM
HAZARDOUS MATERIALS MANAGEMENT UNIT
165 Capitol Avenue, Hartford, CT 06106
TEL. 556-4630

EPHM- 6 NEW 10/85

PLEASE TYPE. ALL THREE COPIES MUST BE LEGIBLE!
Refer to **INSTRUCTIONS FOR FILING NOTIFICATION** before completing form.

3. FOR STATE AGENCY USE ONLY — A. SITE I.D. — B. DATE RCVD BY D.E.P. 12-19-86 — C. DATE ENTERED — D. GRID COORDINATES X ____ Y ____ — E. DOES FACILITY MEET NEW REQUIREMENTS? ☐ YES ☐ NO

SECTION A

1a. ☐ FIRST NOTIFICATION
OR
b. ☒ SUBSEQUENT NOTIFICATION (If checked, enter No.)

SITE I.D.

SECTION B

4. LOCATION OF FACILITY	SITE NAME: Organizational Maintenance Shop No. 7	NO. AND STREET: Brainard Street	NEAREST INTERSECTING STREET: Reserve Road	CITY OR TOWN: Hartford	STATE: CT	5. LATITUDE ° ' " / LONGITUDE ° ' "
6. BUSINESS NAME AND MAILING ADDRESS	NAME: State Military Department (CTARNG)	NO. AND STREET: State Armory, 360 Broad Street		CITY OR TOWN: Hartford	STATE: CT	ZIP CODE: 06105-3795 / TELEPHONE: 203 524-4937
7. FACILITY OWNER	NAME:	NO. AND STREET:		CITY OR TOWN:	STATE:	ZIP CODE: / TELEPHONE: ( )
8. TYPE OF OWNER	☐ PRIVATE ☐ STATE ☐ MUNICIPAL ☐ FEDERAL (G.S.A. No. _____)					
9. OPERATOR/CONTACT PERSON	NAME:	NO. AND STREET:		CITY OR TOWN:	STATE:	ZIP CODE: / TELEPHONE: ( )

SECTION C

10. TANK ID.	11a. DATE OF INSTALLATION (Mo./Yr.)	11b. LIFE EXPECTANCY (# of years)	12a. TOTAL CAPACITY (Gals.)	IN USE	12 b. STATUS: ABANDONED IN PLACE	12 b. STATUS: EST. QUANTITY LEFT STORED (if any). (Gals.)	REMOVED	DATE TANK LAST USED (Mo./Yr.)	13. TYPE OF CONTENTS: OIL/PETROLEUM PRODUCT	13. TYPE OF CONTENTS: CHEMICAL LIQUID	14. CONTENTS- CHEMICAL NAME OF PRINCIPAL SUBSTANCE (not trade name.) (Enter C.A.S. No., If known)	15. CONSTRUCTION MATERIALS: STEEL	15. CONSTRUCTION MATERIALS: FIBERGLASS REINFORCED PLASTIC	15. CONSTRUCTION MATERIALS: OTHER (Specify from list A)	16. PROTECTION a. INTERNAL: LINED	16. PROTECTION a. INTERNAL: UNLINED	16. PROTECTION a. INTERNAL: CATHODIC PROTECTION	16. PROTECTION b. EXTERNAL: COATED/WRAPPED	16. PROTECTION b. EXTERNAL: CATHODIC PROTECTION	16. PROTECTION b. EXTERNAL: OTHER (Specify from list B)	17. INTEGRAL PIPING SYSTEM a. CONSTRUCTION AND PROTECTION (See list A&B)	17. INTEGRAL PIPING SYSTEM b. DATE OF INSTALLATION OR REPLACEMENT (Mo./Yr.)	18. MONITORING SYSTEM (Specify type from list B)	19. FAILURE DETERMINATION CONDUCTED? (If "YES", enter DATE and attach results). (If "NO", enter "NO")
Example	5/75	30	5000	X					X		Heating fuel #2		X			X				H	5	5/75	U	NO
Example	7/60	-	8000				X	8/78		X	1, 1, 1,- Trichloroethane CAS #79016	X				X				E	7	7/60	U	—
1	1/85	20	2000	X					X		Gasoline	X				X				A, C, E	7	1/85	O	NO
2	6/74	15	1000	X					X		Diesel Fuel	X				X				E	7	6/74	O	NO

SECTION D

20. HAVE YOU ATTACHED SKETCH OF TANKS AND LOCATION? ☐ YES

21. COMMENTS: TANK #1 -Galvanic Protection (STiP3)
CORRECTED SUBMITAL
(Drawings Attached)

22. CERTIFICATION: I certify under penalty of law that I have personally examined and am familiar with the information submitted in this and all attached documents and that based on my inquiry of those individuals immediately responsible for obtaining the information, I believe that the submitted information is true, accurate and complete. **Penalties**: any owner who knowingly fails to notify shall be subject to a civil penalty not to exceed $10,000 for each tank for which notification is not given or for which false information is submitted.

22a. SIGNATURE: X Kenneth L White

22b. DATE SIGNED: 17 October 1986

22c. NAME (Type or Print): KENNETH L WHITE
Lieutenant, CTARNG

22d. OFFICIAL TITLE (of owner or authorized representative): Facilities Management Specialist

COPY 1: SEND TO DEP: 165 CAPITOL AVE. HARTFORD, CT 06106

UNDERGROUND STORAGE FACILITY NOTIFICATION

EPA Form 6 NEW 10-85

Department of Environmental Protection
UNDERGROUND STORAGE FACILITIES PROGRAM
HAZARDOUS MATERIALS MANAGEMENT UNIT
165 Capitol Avenue, Hartford, CT 06106
TEL. 556-4630

PLEASE TYPE. ALL THREE COPIES MUST BE LEGIBLE!
Refer to **INSTRUCTIONS FOR FILING NOTIFICATION** before completing form.

2. PAGE 1 OF 1

3. FOR STATE AGENCY USE ONLY — A. SITE I.D. — B. DATE RCVD BY D.E.P. — C. DATE ENTERED

D. GRID COORDINATES X ____ Y ____ — E. DOES FACILITY MEET NEW REQUIREMENTS? ☐ YES ☐ NO

SECTION A

1. ☒ FIRST NOTIFICATION OR ☐ SUBSEQUENT NOTIFICATION (If checked, enter No.) — SITE I.D.

SECTION B

4. LOCATION OF FACILITY — SITE NAME: Organizational Maintenance Shop No. 7	NO. AND STREET: Brainard Airport	NEAREST INTERSECTING STREET: Reserve Road	CITY OR TOWN: Hartford	STATE: CT — 5. LATITUDE: 41 ° 45 ' 00 " — LONGITUDE: 72 ° 42 ' 00 "
6. BUSINESS NAME AND MAILING ADDRESS — NAME: State Military Dept. (CTARNG)	NO. AND STREET: State Armory, 360 Broad Street		CITY OR TOWN: Hartford	STATE: CT — ZIP CODE: 06105-3795 — TELEPHONE: (203) 524-4937
7. FACILITY OWNER — NAME: Facility Management Officer	NO. AND STREET: State Armory, 360 Broad Street		CITY OR TOWN: Hartford	STATE: CT — ZIP CODE: 06105-3795 — TELEPHONE: (203) 524-4937
8. TYPE OF OWNER: ☐ PRIVATE ☒ STATE ☐ MUNICIPAL ☐ FEDERAL (G.S.A. No. ____)				
9. OPERATOR/CONTACT PERSON — NAME: Shop Chief	NO. AND STREET: Brainard Airport		CITY OR TOWN: Hartford	STATE: CT — ZIP CODE: 06114-1679 — TELEPHONE: (203) 566-3785

SECTION C

10. TANK ID	11a. DATE OF INSTALLATION (Mo./Yr.)	11b. LIFE EXPECTANCY (# of years)	12a. TOTAL CAPACITY (Gals.)	12b. STATUS: IN USE	ABANDONED IN PLACE	EST. QUANTITY LEFT STORED (if any) (Gals.)	REMOVED	DATE TANK LAST USED (Mo./Yr.)	13. TYPE OF CONTENTS: OIL/PETROLEUM PRODUCT	CHEMICAL LIQUID	14. CONTENTS- CHEMICAL NAME OF PRINCIPAL SUBSTANCE (not trade name.) (Enter C.A.S. No., If known)	15. CONSTRUCTION MATERIALS: STEEL	FIBERGLASS REINFORCED PLASTIC	OTHER (Specify from list A)	16. PROTECTION a. INTERNAL: LINED	UNLINED	CATHODIC PROTECTION	b. EXTERNAL: COATED/WRAPPED	CATHODIC PROTECTION	OTHER (Specify from list B)	17. INTEGRAL PIPING SYSTEM a. CONSTRUCTION AND PROTECTION (See list A&B)	b. DATE OF INSTALLATION OR REPLACEMENT (Mo./Yr.)	18. MONITORING SYSTEM (Specify type from list B)	19. FAILURE DETERMINATION CONDUCTED? (If "YES", enter DATE and attach results). (If "NO", enter "NO")
Example	5/75	30	5000	X					X		Heating fuel #2		X			X				H	5	5/75	U	NO
Example	7/60	-	8000				X	8/78		X	1,1,1,- Trichloroethane CAS #79016					X				E	7	7/60	U	—
1	6/74	15	2500	X					X		Gasoline	X				X				E	7	6/74	0	NO
2	1/85	20	2000	X					X		Diesel Fuel	X				X			X	E	7	1/85	0	NO

SEE CORRECTED SUBMITTAL

20. HAVE YOU ATTACHED SKETCH OF TANKS AND LOCATION? ☒ YES

21. COMMENTS:
Tank #2 - Galvanic Protection ($STiP_3$)

22. CERTIFICATION: I certify under penalty of law that I have personally examined and am familiar with the information submitted in this and all attached documents and that based on my inquiry of those individuals immediately responsible for obtaining the information, I believe that the submitted information is true, accurate and complete. **Penalties:** any owner who knowingly fails to notify shall be subject to a civil penalty not to exceed $10,000 for each tank for which notification is not given or for which false information is submitted.

22a. SIGNATURE: X [signature] 5/5/86

22b. DATE SIGNED: 5 May 1986

22c. NAME (Type or Print): KENNETH L WHITE 2LT EN CTARNG

22d. OFFICIAL TITLE (of owner or authorized representative): Facility Management Specialist

COPY 3: RETAIN FOR YOUR RECORDS

STATE OF CONNECTICUT
DEPARTMENT OF ENVIRONMENTAL PROTECTION

Interdepartmental
Memorandum

To: David Fox, Senior Environmentl Analyst
Department of Environmental Protection
Planning and Coordination
18-20 Trinity Street, Hartford, Connecticut

From: Philip G. Wilde, Field Inspector II
Department of Environmental Protection
Hazardous Materials Mgmt/Unit Underground Storage Tank Group
122 Washington Street, Hartford, Connecticut

Date: April 13, 1989

Telephone: 566-4630

Subject: Brainard Airport

I have enclosed a copy of the Underground Storage Tank Notification information that we currently have on file for Brainard Airport. Note that there are a total of seven (7) USTs registered by three (3) separate facility owners. We do not know if there are any unregistered USTs at the airport. This notification information indicates that Tanks D-1 and W-1 at the Airport Headquarters will be due for removal (or permanent closure) by September 1, 1989. Tank R-1 at the Airport Headquarters is required to have a hydrostatic failure determination test in 1989, and annually thereafter through 1997 when permanent closure will be required. Tank 2 at the Organizational Maintenance Shop No. 7 (installed 6/74) was due for a hydrostatic failure determination testing by November 1, 1988, and is required to be tested annually through 1994, and then permanently closed. Tank 1-X, owned by Charter Oak Aviation, was supposedly tested during August, 1988. We do not have these results in our files, but we will request them. Tank 1-X must be annually tested through the year 1993, and then permanently closed.

Please feel free to contact me if you need any additional information concerning Brainard Airport. I have enclosed a copy of Section 22a-449(d)-1 of the Regulations of Connecticut State Agencies for your information.

Philip G. Wilde.
Philip G. Wilde

Enclosures

5985

E.G. Kost Company Inc.
ARMOR SHIELD OF CONNECTICUT, INC.

P.O. BOX D

STRATFORD, CT. 06497

STATION LAYOUT

JOB NUMBER # 00137242

JOB SITE OMS #7
Brainard Field
Hartford CT.

DATE 8/2/88

SITE PHONE 566-3785

SUPERVISOR Mark

#1) Indicate below the entire physical layout of the station as follows:

a. Station



b. Island



c. Storage Tanks



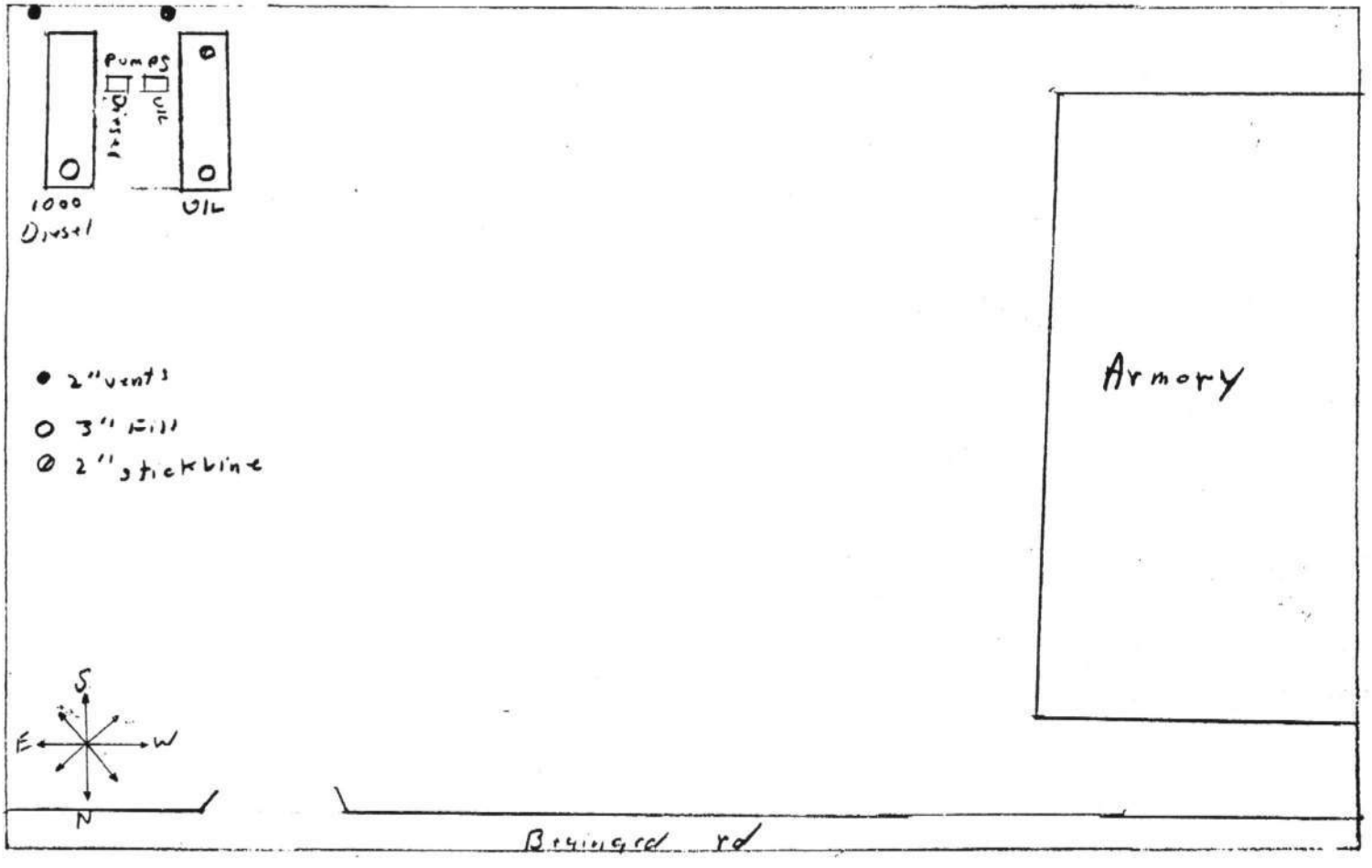

Data Chart for Tank System Tightness Test

petro tite
TANK TESTER

PLEASE PRINT

1. OWNER Property ☑ Tank(s) ☑

Name: Military Dept./Fiscal Division | Address: 360 broad st Htfd ct. | Representative: Beth Doran | Telephone: 548-3272

Name: " | Address: " | Representative: | Telephone:

2. OPERATOR

Name: OMS 7 Brainard Field | Address: Hartford, Ct. | Telephone: 546-3285

3. REASON FOR TEST (Explain Fully)

Federal + State of Ct. Regulations

4. WHO REQUESTED TEST AND WHEN

Name: Beth Doran | Title: coordinator | Company or Affiliation: Military Dept Fiscal Div. | Date: 4/20/88

Address: 360 Broad st Htfd, ct. | Telephone: 548-3272

5. WHO IS PAYING FOR THIS TEST?

Company, Agency or Individual: Military Dept Fiscal Division | Person Authorizing: Alice Hall | Title: | Telephone: (203) 524-4995

Billing Address: 360 broad st Htfd, | City: | State: ct. | Zip: 06105

Attention of: Mrs. Hall | Order No.: 00137242 | Other Instructions:

6. TANK(S) INVOLVED

Identify by Direction	Capacity	Brand/Supplier	Grade	Approx. Age	Steel / Fiberglass
#1	1000	Military Dept	Diesel	31 yrs	Steel

7. INSTALLATION DATA

Location	Cover	Fills	Vents	Siphones	Pumps
west side of Armory		3"	2"	none	
North inside driveway, Rear of station, etc.	Concrete / Black Top, Earth, etc.	Size, Titefill make, Drop tubes, Remote Fills	Size, Manifolded	Which tanks?	Suction, Remote, Make / Brand

8. UNDERGROUND WATER

Depth to the Water table below 99 "

Is the water over the tank? ☐ Yes ☒ No

9. FILL-UP ARRANGEMENTS

Tanks to be filled Am hr. 8-1-88 Date Arranged by Beth Doran Name 548-3272 Telephone

Extra product to "top off" and run TSTT. How and who to provide? Consider NO Lead.

Terminal or other contact for notice or inquiry

Company | Name | Telephone

10. CONTRACTOR, MECHANICS, any other contractor involved

Armor shield of ct preformed test.

11. OTHER INFORMATION OR REMARKS

Suction line tested Tight!

Additional information on any items above. Officials or others to be advised when testing is in progress or completed. Visitors or observers present during test etc.

12. TEST RESULTS

Tests were made on the above tank systems in accordance with test procedures prescribed for petro tite TANK TESTER as detailed on attached test charts with results as follows:

Tank Identification	Tight	Leakage Indicated	Date Tested
#1		-1.403	8-2-88

13. CERTIFICATION

This is to certify that these tank systems were tested on the date(s) shown. Those indicated as "Tight" meet the criteria established by the National Fire Protection Asociation Pamphlet 329.

8-4-88 Date

M. Noble, Bino Barrozo Technicians

Armor Shield of Ct., Inc. Testing Contractor or Company. By: Signature

P.O. Box O Stratford, Ct. 06497 Address

1190 Serial No. of Thermal Sensor

14. Brainard Field OMSZ | Hartford, | ct. | 8/2/88

Name of Supplier, Owner or Dealer | Address No. and Street(s) | City | State | Date of Test

15. TANK TO TEST

#1

Identity by position

Diesel

Brand and Grade

15a. BRIEF DIAGRAM OF TANK FIELD

See Layout

16. CAPACITY

Nominal Capacity 1000 Gallons

By most accurate capacity chart available 1000 Gallons

From
- ☐ Station Chart
- ☐ Tank Manufacturer's Chart
- ☐ Company Engineering Data
- ☐ Charts supplied with
- ☐ Other

17. FILL-UP FOR TEST

Stick Water Bottom before Fill-up 0 in. to ⅛" | 0 Gallons | 64 in. Tank Diameter

	Gallons	Total Gallons ea. Reading
Inventory		1000
	top off	+5
	water	-0
		1005

Transfer total to line 25a

18. SPECIAL CONDITIONS AND PROCEDURES TO TEST THIS TANK

☐ Water in tank ☐ Line(s) being tested with LVLLT ☐ High water table in tank excavation

See manual sections applicable. Check below and record procedure in log (27).

Use maximum allowable test pressure for all tests.
Four pound rule does not apply to doublewalled tanks.

Complete section below:

1. Is four pound rule required? Yes ☒ No ☐
2. Height to 12" mark from bottom of tank 129 in.
3. Pressure at bottom of tank 4 P.S.I.
4. Pressure at top of tank 2,015 P.S.I.

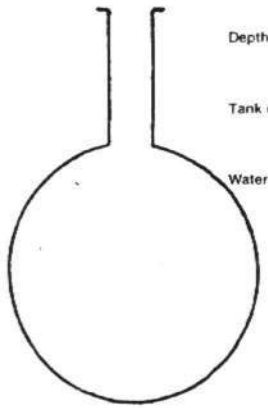

Depth of burial 99 in.

Tank dia. 64 in.

Water table — in.

NOTES:

41.031

129 30

The above calculations are to be used for dry soil conditions to establish a positive pressure advantage, or when using the four pound rule to compensate for the presence of subsurface water in the tank area.

Refer to N.F.P.A. 30, Sections 2-3.2.4 and 2-7.2 and the tank manufacturer regarding allowable system test pressures.

19. TANK MEASUREMENTS FOR TSTT ASSEMBLY

Bottom of tank to grade* 99 in.

Add 30" for "T" probe assy. 30 in.

Total tubing to assemble — approximate 129 in.

20. EXTENSION HOSE SETTING

Tank top to grade* 35 in.

Extend hose on suction tube 6" or more below tank top 41 in.

*If Fill pipe extends above grade, use top of fill.

22. Thermal-Sensor reading after circulation 14468 digits

72-73-74 °F Between

23. Digits per °F in range of expected change ~~323~~ 322 digits

COEFFICIENT OF EXPANSION (Complete after circulation)

24a. Corrected A.P.I. Gravity

Observed A.P.I. Gravity NA

Hydrometer employed ____ H

Observed Sample Temperature ____ °F

Corrected A.P.I. Gravity @ 60°F, From Table A ____

Coefficient of Expansion for Involved Product From Table B ____

Transfer COE to Line 25b.

21. VAPOR RECOVERY SYSTEM ☐ Stage I ☐ Stage II

24b. COEFFICIENT OF EXPANSION RECIPROCAL METHOD

322 16630

Type of Product Diesel

Hydrometer Employed 3 H

Temperature in Tank After Circulation 72.4 °F 73.6

Temperature of Sample 76 °F

Difference (+/-) ~~+4~~ +3 °F +2

Observed A.P.I. Gravity 34.4

-4618566

Reciprocal ~~2179~~ Page # 38 4614325

1005 Total quantity in full tank (16 or 17) + ~~2179~~ Reciprocal ~~2178~~ 2176 = -4612207 Volume change in this tank per °F

Transfer to Line 26a.

24c. FOR TESTING WITH WATER see Table C & D

Water Temperature after Circulation Table C NA °F

Coefficient of Water Table D ____

Added Surfactant? ☐ Yes ☐ No Transfer COE to Line 25b.

25. (a) NA Total quantity in full tank (16 or 17) × (b) ____ Coefficient of expansion for involved product = (c) ____ Volume change in this tank per °F gallons

.4614325 .001433 .0014343

26. (a) .4612207 ~~323~~ 322 = -0014279 This is .001428583

10:30	Filled Stand Pipe Above 42" Level for circulation												
11:00	begin High level test	Base		42	—	—	—	16468	—	—	—		
11:15	72.6	1	28	42	1.000	.250	-.750	16508	+40	+.056	-.806		
11:30		2	29	42	.970	.270	-.700	16550	+42	+.059	-.759		
11:45	A=.0014 72.8	3	30	42	.990	.360	-.630	16593	+43	+.060	-.690		
12:00	73.1 *A	4	30.4	42	1.000	.390	-.610	16637	+44	+.062	-.672		
12:15		5	30.5	42	.980	.390	-.590	16679	+42	+.059	-.649		
12:30	73.2	6	31	42	1.000	.480	-.520	16719	+40	+.056	-.576		
12:31	Drained to low level												
	begin low level test	Base		12	—	—	—	16719	—	—	—		
12:45		1	6	12	1.000	.700	-.300	16754	+35	+.049	-.349		
13:00	73.4	2	6	12	.700	.400	-.300	16792	+38	+.053	-.353	-.353	
13:15		3	6	12	.400	.100	-.300	16823	+31	+.043	-.353	-.706	
13:30	73.6	4	6	12	.600	.300	-.300	16857	+34	+.048	-.348	-1.054	
13:45	73.8	5	6	12	.700	.000	-.300	16892	+35	+.049	-.349	-1.403	
			PSI		Volume			Acc.			Leakage Indicated		
	Line Test												
13:58	Air Vapor check		15	0	.059	.069	+.010	OK					
14:00	start test		0	15							-1.403 G.P.H.		
14:15	Readings 1		13	15	.060	.058	-.002						
14:30	2		15	15	.058	.058	+.000	Tight Line					
14:45	3		15	15	.058	.058	+.000						
15:00	4		15	15	.058	.058	+.000	-.002 G.P.H.					
	bleed back		15	0	.058	.068	+.010	OK					

64-5985

UST COMPLIANCE EVALUATION

Closed

Inspection Date:	5/29/2009	Inspector:	CMathis
Tanks:	2		

Facility Information

Facility ID:	64-5985	Facility Name:	ORAGANIZATIONAL MAINTENANCE SH
Facility Type:	State		
Facility Address:	BRAINARD AIRPORT	Town:	HARTFORD
Owner:	STATE MILITARY DEPARTMENT (CFMO ENV0		
Owner Address:	360 BROAD STREET	Town:	HARTFORD State: CT
Information On Site?	☐		

Tank #: 1 Tank ID: A1

Capacity:	2500	Contents:	Gasoline
Date of Installation:	6/1/1974	Construction Material:	Bare Steel
Tank Status:	Removed	Double Walled?	☐

If the tank is cathodically protected, Is the cathodic protection tested annuall ☐
If the tank is bare steel, does it still contain product? ☐
If the tank is bare steel, and is currently empty, when did it last contain produc

Piping

☐ Fiberglass? ☐ Bare/unprotected steel? ☐ Flexible piping?
☐ Steel clad with manufacturer applied anti-corrosive coating and cathodic protectio
☐ Double-walled?
☐ Records on-site to demonstrate that piping interstitial space is monitored monthly?

Piping Method:

☐ Tank tightness testing conducted annually for pressurized piping
☐ 3-year tightness test conducted for non-exempt suction piping
☐ ATG can detect 0.2 gal/hr leak rate test on pressurized piping with one passing test per mont
☐ Automatic Line Leak Detectors (ALLD) present
☐ Annual maintenance of ALLD documented

Release Prevention

☐ Spill prevention device present
☐ Automatic shutoff present?
☐ Alarm operational?
☐ Ball float?
☐ Spill prevention device functional
☐ Automatic shutoff operational?
☐ Alarm audible or visible to delivery driver

Release Detection

☐ Inventory Control?
- ☐ Daily gauging performed?
- ☐ Weekly reconciliation with water paste test
- ☐ Tank tightness testing conducted? (every 5 years

☐ Double walled interstitial monitoring
- ☐ Records on-site to demonstrate that tank interstitial space is monitored monthl

☐ Automatic Tank Gauging?
- ☐ ATG is operable with indicator lights and alarm functional
- ☐ ATG can detect 0.2 gal/hr leak rate from any portion of the tank routinely containing produc
- ☐ ATG is checking portion of tank that routinely contains product and showing at least one passing test per tank per month on premises?
- ☐ ATG daily gauging performed?
- ☐ ATG inventory/weekly reconciliation?

☐ Groundwater monitoring wells
- ☐ Monitored monthly?

☐ Vapor monitoring wells
- ☐ Monitored monthly?

☐ Manual tank gauging (<=2000 gallons)
- ☐ 36 hour interval between manual tank gauging
- ☐ Manual tank monthly standard calculation

Comments: TANK WAS REMOVED DURING INSPECTION NEW BUSINESS THE NAME IS STATE OF

CONNECTICUT DEPARTMENT OF PUBLIC SAFETY.SGT VITO SAVINO #173 OFF OF COUNTER TERRORISM.

Tank #: 2 **Tank ID:** B2

Capacity: 2000 **Contents:** Diesel Fuel
Date of Installation: 1/1/1985 **Construction Material:** Steel clad with cathodic protecti
Tank Status: Removed **Double Walled?** ☐
If the tank is cathodically protected, is the cathodic protection tested annuall ☐
If the tank is bare steel, does it still contain product? ☐
If the tank is bare steel, and is currently empty, when did it last contain produc

Piping

☐ Fiberglass? ☐ Bare/unprotected steel? ☐ Flexible piping?
☐ Steel clad with manufacturer applied anti-corrosive coating and cathodic protectio
☐ Double-walled?
☐ Records on-site to demonstrate that piping interstitial space is monitored monthly?

Piping Method:

☐ Tank tightness testing conducted annually for pressurized piping
☐ 3-year tightness test conducted for non-exempt suction piping
☐ ATG can detect 0.2 gal/hr leak rate test on pressurized piping with one passing test per mont
☐ Automatic Line Leak Detectors (ALLD) present
☐ Annual maintenance of ALLD documented

Release Prevention

☐ Spill prevention device present
☐ Automatic shutoff present?
☐ Alarm operational?
☐ Ball float?
☐ Spill prevention device functional
☐ Automatic shutoff operational?
☐ Alarm audible or visible to delivery driver

Release Detection

☐ Inventory Control?
- ☐ Daily gauging performed?
- ☐ Weekly reconciliation with water paste test
- ☐ Tank tightness testing conducted? (every 5 years

☐ Double walled interstitial monitoring
- ☐ Records on-site to demonstrate that tank interstitial space is monitored monthl

☐ Automatic Tank Gauging?
- ☐ ATG is operable with indicator lights and alarm functional
- ☐ ATG can detect 0.2 gal/hr leak rate from any portion of the tank routinely containing produc
- ☐ ATG is checking portion of tank that routinely contains product and showing at least one passing test per tank per month on premises?
- ☐ ATG daily gauging performed?
- ☐ ATG inventory/weekly reconciliation?

☐ Groundwater monitoring wells
- ☐ Monitored monthly?

☐ Vapor monitoring wells
- ☐ Monitored monthly?

☐ Manual tank gauging (<=2000 gallons)
- ☐ 36 hour interval between manual tank gauging
- ☐ Manual tank monthly standard calculation

Comments: TANK WAS REMOVED DURING INSPECTION.

UNDERGROUND STORAGE FACILITY NOTIFICATION

2. PG. of

STATE OF CONNECTICUT
Department of Environmental Protection
UNDERGROUND STORAGE FACILITIES PROGRAM
HAZARDOUS MATERIALS MANAGEMENT UNIT
165 Capitol Avenue, Hartford, CT 06106

TEL. 566-4630

EPHM- 6 NEW 10/85

PLEASE TYPE. ALL THREE COPIES MUST BE LEGIBLE!
Refer to **INSTRUCTIONS FOR FILING NOTIFICATION** before completing form.

SECTION A

1a. ☐ FIRST NOTIFICATION
OR
b. ☑ SUBSEQUENT NOTIFICATION (If checked, enter No.)

SITE I.D. 19567

3. **FOR STATE AGENCY USE ONLY** | A. SITE I.D. | B. DATE RCVD BY D.E.P | C. DATE ENTERED

D. GRID COORDINATES X ____ Y ____ | E. DOES FACILITY MEET NEW REQUIREMENTS? ☐ YES ☐ NO

SECTION B

4. LOCATION OF FACILITY	SITE NAME: Parcel F	NO. AND STREET: Bradley Airport Maxim Rd	NEAREST INTERSECTING STREET	CITY OR TOWN: Hartford	STATE: CT	5. LATITUDE ° ' " / LONGITUDE ° ' "
6. BUSINESS NAME AND MAILING ADDRESS	NAME: Falcon Flight Center	NO. AND STREET: Bradley Airport		CITY OR TOWN: Hartford CT	STATE: CT	ZIP CODE: 06114 / TELEPHONE: (203) 548 9334
7. FACILITY OWNER	NAME: Charter Oak Aviation	NO. AND STREET: Bradley Airport		CITY OR TOWN: Hartford	STATE: CT	ZIP CODE: 06114 / TELEPHONE: (203) 548 9334
8. TYPE OF OWNER	☑ PRIVATE ☐ STATE ☐ MUNICIPAL ☐ FEDERAL (G.S.A. No. ____)					
9. PERSON OPERATOR/CONTACT	NAME: Falcon Flight Center Tom Sullivan	NO. AND STREET: Bradley Airport (Falcon Flight)		CITY OR TOWN: Hartford	STATE: CT	ZIP CODE: 06114 / TELEPHONE: ( )

10. TANK ID.	11a. DATE OF INSTALLATION (Mo./Yr.)	11b. LIFE EXPECTANCY (# of years)	12a. TOTAL CAPACITY (Gals.)	12 b. STATUS: IN USE	ABANDONED IN PLACE	EST. QUANTITY LEFT STORED (if any). (Gals.)	REMOVED	DATE TANK LAST USED (Mo./Yr.)	13. TYPE OF CONTENTS: OIL/PETROLEM PRODUCT	CHEMICAL LIQUID	14. CONTENTS- CHEMICAL NAME OF PRINCIPAL SUBSTANCE (not trade name.) (Enter C.A.S. No., If known)	15. CONSTRUCTION MATERIALS: STEEL	FIBERGLASS REINFORCED PLASTIC	OTHER (Specify from list A)	16. PROTECTION a. INTERNAL: LINED	UNLINED	b. EXTERNAL: CATHODIC PROTECTION	COATED/WRAPPED	CATHODIC PROTECTION	OTHER (Specify from list B)	17. INTEGRAL PIPING SYSTEM a. CONSTRUCTION AND PROTECTION (See list AAB)	b. DATE OF INSTALLATION OR REPLACEMENT (Mo./Yr.)	18. MONITORING SYSTEM (Specify type from list B)	19. FAILURE DETERMINATION CONDUCTED? (If "YES", enter DATE and attach results). (If "NO", enter "NO")
Example	5/75	30	5000	X					X		Heating fuel #2		X			X				H	5	5/75	U	NO
Example	7/60	-	8000				X	8/78		X	1, 1, 1, - Trichloroethane CAS #79016	X				X				E	7	7/60	U	—
A1	11/75	~~30~~ 15	10000				X	10/89	X		100 LL Huges	X						X			7			5/88

SECTION C

20. HAVE YOU ATTACHED SKETCH OF TANKS AND LOCATION? ☑ YES

21. COMMENTS:

22. CERTIFICATION: I certify under penalty of law that I have personally examined and am familiar with the information submitted in this and all attached documents and that based on my inquiry of those individuals immediately responsible for obtaining the information, I believe that the submitted information is true, accurate and complete. **Penalties**: any owner who knowingly fails to notify shall be subject to a civil penalty not to exceed $10,000 for each tank for which notification is not given or for which false information is submitted.

22a. SIGNATURE: X Thomas E. Sullivan

22b. DATE SIGNED: 11/22/89

22c. NAME (Type or Print): Thomas E. Sullivan

22d. OFFICIAL TITLE (of owner or authorized representative): President

COPY 1: SEND TO DEP: 165 CAPITOL AVE. HARTFORD, CT 06106

UNDERGROUND STORAGE FACILITY NOTIFICATION

2. PG. 1 of

STATE OF CONNECTICUT
Department of Environmental Protection
UNDERGROUND STORAGE FACILITIES PROGRAM
HAZARDOUS MATERIALS MANAGEMENT UNIT
165 Capitol Avenue, Hartford, CT 06106
TEL. 566-4630

EPHM-6 NEW 10/85

3. FOR STATE AGENCY USE ONLY — A. SITE I.D. — B. DATE RCVD BY D.E.P 10/19/88 — C. DATE ENTERED

D. GRID COORDINATES X ____ Y ____ — E. DOES FACILITY MEET NEW REQUIREMENTS? ☐ YES ☐ NO

PLEASE TYPE. ALL THREE COPIES MUST BE LEGIBLE!
Refer to **INSTRUCTIONS FOR FILING NOTIFICATION** before completing form.

SECTION A

1a. ☒ FIRST NOTIFICATION
OR
b. ☐ SUBSEQUENT NOTIFICATION (If checked, enter No.) SITE I.D. 7567

SECTION B

4. LOCATION OF FACILITY	SITE NAME: CHARTER OAK AVIATION	NO. AND STREET: BRAINARD AIRPORT	NEAREST INTERSECTING STREET: MAXIM ROAD	CITY OR TOWN: HARTFORD	STATE: CT. — 5. LATITUDE ° ' " — LONGITUDE ° ' "
6. BUSINESS NAME AND MAILING ADDRESS	NAME: CHARTER OAK AVIATION	NO. AND STREET: BRAINARD AIRPORT , MAXIM ROAD		CITY OR TOWN: HARTFORD	STATE: CT. — ZIP CODE: 06114 — TELEPHONE: 203-524-19B
7. FACILITY OWNER	NAME: DONALD E. GREISDORN	NO. AND STREET: 74 WHETTON ROAD		CITY OR TOWN: WEST HARTFORD	STATE: CT. — ZIP CODE: 06117 — TELEPHONE: 203-524-1918
8. TYPE OF OWNER	☒ PRIVATE ☐ STATE ☐ MUNICIPAL ☐ FEDERAL (G.S.A. No. ____)				
9. OPERATOR/CONTACT PERSON	NAME: CHAS. CASE, CHARTER OAK AVIATION MAXIM ROAD BRAINARD AIRPORT	NO. AND STREET		CITY OR TOWN: HARTFORD	STATE: CT. — ZIP CODE: 06114 — TELEPHONE: 203-524-1918

SECTION C

10. TANK ID.	11a. DATE OF INSTALLATION (Mo./Yr.)	11b. LIFE EXPECTANCY (# of years)	12a. TOTAL CAPACITY (Gals.)	12b. STATUS: IN USE	ABANDONED IN PLACE	EST. QUANTITY LEFT STORED (if any). (Gals.)	REMOVED	DATE TANK LAST USED (Mo./Yr.)	13. TYPE OF CONTENTS: OIL/PETROLEM PRODUCT	CHEMICAL LIQUID	14. CONTENTS- CHEMICAL NAME OF PRINCIPAL SUBSTANCE (not trade name.) (Enter C.A.S. No., If known)	15. CONSTRUCTION MATERIALS: STEEL	FIBERGLASS REINFORCED PLASTIC	OTHER (Specify from list A)	16. PROTECTION a. INTERNAL: LINED	UNLINED	CATHODIC PROTECTION	b. EXTERNAL: COATED/WRAPPED	CATHODIC PROTECTION	OTHER (Specify from list B)	17. INTEGRAL PIPING SYSTEM a. CONSTRUCTION AND PROTECTION (See list A&B)	b. DATE OF INSTALLATION OR REPLACEMENT (Mo./Yr.)	18. MONITORING SYSTEM (Specify type from list B)	19. FAILURE DETERMINATION CONDUCTED? (If "YES", enter DATE and attach results). (If "NO", enter "NO")
Example	5/75	30	5000	X					X		Heating fuel #2		X			X				H	5	5/75	U	NO
Example	7/60	-	8000				X	8/78		X	1, 1, 1, - Trichloroethane CAS #79016	X				X				E	7	7/60	U	—
(A1) 1x	12-73	20	10,000	X					X		100LL AVGAS	X				X			X	E	2	10-80	M,O	YES HYDROSTATIC TEST 8-88

SECTION D

20. HAVE YOU ATTACHED SKETCH OF TANKS AND LOCATION? ☒ YES

21. COMMENTS:

22. CERTIFICATION: I certify under penalty of law that I have personally examined and am familiar with the information submitted in this and all attached documents and that based on my inquiry of those individuals immediately responsible for obtaining the information, I believe that the submitted information is true, accurate and complete. **Penalties:** any owner who knowingly fails to notify shall be subject to a civil penalty not to exceed $10,000 for each tank for which notification is not given or for which false information is submitted.

22a. SIGNATURE: X Don Griesdorn — 22b. DATE SIGNED: 8/24/88

22c. NAME (Type or Print): Don Griesdorn — 22d. OFFICIAL TITLE (of owner or authorized representative): President

COPY 1: SEND TO DEP: 165 CAPITOL AVE. HARTFORD, CT 06106

UNDERGROUND STORAGE FACILITY NOTIFICATION

2. PG. of

STATE OF CONNECTICUT
Department of Environmental Protection
UNDERGROUND STORAGE FACILITIES PROGRAM
HAZARDOUS MATERIALS MANAGEMENT UNIT
165 Capital Avenue, Hartford, CT 06106
TEL. 566-4630

EPHM- 6 NEW 10/85

3. FOR STATE AGENCY USE ONLY — A. SITE I.D. — B. DATE RCVD BY D.E.P 10/19/88 — C. DATE ENTERED — D. GRID COORDINATES X ____ Y ____ — E. DOES FACILITY MEET NEW REQUIREMENTS? ☐ YES ☐ NO

PLEASE TYPE. ALL THREE COPIES MUST BE LEGIBLE!
Refer to **INSTRUCTIONS FOR FILING NOTIFICATION** before completing form.

SECTION A

1a. ☒ FIRST NOTIFICATION
OR
b. ☐ SUBSEQUENT NOTIFICATION (If checked, enter No.)

SITE I.D.

SECTION B

	NAME	NO. AND STREET	NEAREST INTERSECTING STREET	CITY OR TOWN	STATE	ZIP CODE	TELEPHONE
4. LOCATION OF FACILITY	CORPORATE AIR INC.	MAXIM RD. BRAINARD AIRPORT		HARTFORD	CT.		
5. LATITUDE ° ' "		LONGITUDE ° ' "					
6. BUSINESS NAME AND MAILING ADDRESS	CORPORATE AIR INC.	85-214 BRADLEY AIRPORT		WINDSOR LOCKS	CT.	06096	(203)623-9119
7. FACILITY OWNER	BARRY LUTIN	85-214 BRADLEY AIRPORT		WINDSOR LOCKS	CT.	06096	(203)623-9119
8. TYPE OF OWNER	☒ PRIVATE ☐ STATE ☐ MUNICIPAL ☐ FEDERAL (G.S.A. No. ____)						
9. OPERATOR/CONTACT PERSON	JOSEPH BELDING	51B ELM CORNERS		WINDSOR LOCKS	CT.	06096	(203)623-9119

SECTION C

10. TANK ID.	11a. DATE OF INSTALLATION (Mo./Yr.)	11b. LIFE EXPECTANCY (# of years)	12a. TOTAL CAPACITY (Gals.)	12b. STATUS: IN USE	ABANDONED IN PLACE	EST. QUANTITY LEFT STORED (if any). (Gals.)	REMOVED	DATE TANK LAST USED (Mo./Yr.)	13. TYPE OF CONTENTS: OIL/PETROLEM PRODUCT	CHEMICAL LIQUID	14. CONTENTS- CHEMICAL NAME OF PRINCIPAL SUBSTANCE (not trade name.) (Enter C.A.S. No., If known)	15. CONSTRUCTION MATERIALS: STEEL	FIBERGLASS REINFORCED PLASTIC	OTHER (Specify from list A)	16. PROTECTION a. INTERNAL: LINED	UNLINED	CATHODIC PROTECTION	b. EXTERNAL: COATED/WRAPPED	CATHODIC PROTECTION	OTHER (Specify from list B)	17. INTEGRAL PIPING SYSTEM a. CONSTRUCTION AND PROTECTION (See list A&B)	b. DATE OF INSTALLATION OR REPLACEMENT (Mo./Yr.)	18. MONITORING SYSTEM (Specify type from list B)	19. FAILURE DETERMINATION CONDUCTED? (If "YES", enter DATE and attach results). (If "NO", enter "NO")
Example	5/75	30	5000	X					X		Heating fuel #2		X			X				H	5	5/75	U	NO
Example	7/60	-	8000				X	8/78		X	1, 1, 1, - Trichloroethane CAS #79016	X				X				E	7	7/60	U	—
1X	12-73	20	10,000	X		1200		10-87	X		100LL AVGAS	X				X		X			?	replaced 12-80	?	NO

OWNERSHIP OF TANK TRANSFERED TO CHARTER OAK AVIATION AS PER LEASE WITH CONNECTICUT DEPT. OF TRANSPORTATION BUREAU OF AERONAUTICS. CHARTER OAK AVIATION TANK REGISTRATION ACCOMPANIES THIS FORM.

SECTION D

20. HAVE YOU ATTACHED SKETCH OF TANKS AND LOCATION? ☒ YES

21. COMMENTS:

22. CERTIFICATION: I certify under penalty of law that I have personally examined and am familiar with the information submitted in this and all attached documents and that based on my inquiry of those individuals immediately responsible for obtaining the information, I believe that the submitted information is true, accurate and complete. **Penalties:** any owner who knowingly fails to notify shall be subject to a civil penalty not to exceed $10,000 for each tank for which notification is not given or for which false information is submitted.

22a. SIGNATURE X Joseph Belding

22b. DATE SIGNED 8-5-88

22c. NAME (Type or Print) JOSEPH BELDING

22d. OFFICIAL TITLE (of owner or authorized representative). FUEL FAC.MGR.

COPY 1: SEND TO DEP: 165 CAPITOL AVE. HARTFORD, CT 06106

CONNECTICUT DEPARTMENT OF ENVIRONMENTAL PROTECTION
Hazardous Materials Management Unit
Oil and Chemical Spill Section

CASE #2130 / /90 ASSIGNED TO: 915

EMERGENCY INCIDENT REPORT

DATE: 6/21/90 TIME: 2:15 TOWN of INCIDENT: Hartford
FROM: BY: Bart Spalding PHONE: 508-448-2549
REPRESENTING: consultant for Bank
ADDRESS:

INCIDENT LOCATION: former Berg Hosiery - 100 Brainard Rd
Bank of Boston

TYPE: ( ) PETRO. ( ) CHEMICAL ( ) DIELECT. ( ) GASEOUS ( ) HAZ. WST. ( ) OTHER
DISCHARGE SUBSTANCE: solvents beneath floor QUANTITY:
SARA: ( ) EXTREMELY HAZ. SUB. ( ) CERCLA HAZ. SUB. FED. RQ
( ) RELEASE CROSSED PROPERTY LINE ( ) PROTECTIVE ACTIONS (cont. other side)
DATE OF SPILL: / / TIME OF SPILL: : SPILL STOPPED : :
MISC. INFO: 500 gallon waste oil tank
- contamination under excavated floor
- property sale imminent

WATER BODY: ground ? TOTAL IN WATER:
TOTAL RECOVERED: RECOVERED FROM WATER:
DISCHARGER: former owner Berg Hosiery
DISCHARGER ACCEPTS FINANCIAL RESPONSIBILITY: ( )YES ( )NO

DISCHARGE CLASS: 1.( ) UNKNOWN 2.( ) MARINE TERMINAL 3.( ) INDUSTRIAL
4.( ) TRANSPORTATION 5.( ) PRIVATE 6.( ) GOVERNMENTAL 7.( ) VESSEL
8.(X) COMMERCIAL 9.( ) INLAND TERMINAL 10.( ) UTILITY 11.( ) NATURAL
99.( ) OTHER

CAUSE: 1( ) UNKNOWN 2( ) HOSE FAILURE 3( ) TRANSF. LINE FAILURE
4( ) INGROUND TANK FAIL. 5( ) ABOVE GROUND TANK FAIL. 6( ) SADDLE TANK FAIL.
7( ) CARGO TANK FAIL. 8( ) FUEL TANK FAIL. 9( ) HULL FRACTURE 10( ) OVERFILL
11( ) CONTAINER FAIL. 12( ) VALVE FAIL. 13( ) FIRE 14( ) POWER FAILURE
15( ) PUMP FAIL. 16( ) PUMPING 17( ) DUMPING 18( ) ILLEGAL DISCHARGE
19( ) SINKING 20( ) SEEPAGE 21( ) PUMPING BILGE 22( ) OPEN HATCH
23( ) VANDALISM 24( ) BLOW BACK 25( ) ROAD OILING/REPAIR 26( ) M/V ACCIDENT
27( ) TRANS./CAPACITOR 28( ) NATURAL
99( ) OTHER floor and/or drain discharges since 1972

CORRECTIVE ACTIONS: 1( ) NONE 2( ) NONE REQUIRED 3( )UNKNOWN 4( ) REMOVED
5( ) CONTAINED & REMOVED 6( ) CONTRACTED 7( ) TEST WELL(S) 8( ) DISSIPATED
9( ) EVAPORATED 10( ) SANDED 11( ) FOAMED 12( ) REFERRED 13( ) CLEANED
14( ) WASHED DOWN 15( ) PUMPED OUT 16( ) NEUTRALIZED 17( ) RECOVERY SYSTEM
18( ) REPAIRED LINE 19( )REPAIRED TANK 20( )DISPERSED 21( ) REMOVED TANK
99( ) OTHER

CLEAN-UP ACTIONS BEING TAKEN:

AGENCIES NOTIFIED:
CLEAN-UP CONTRACTOR(S): REQUESTED: ARRIVED:
STATUS: ( ) OPEN ( ) CLOSED ( ) MONITORED CODE:
RECEIVED BY: Brian Cass INSPECTOR: Mike Capuano
DATE/TIME ASSIGNED: 6/22/90 8:30 am ESTIMATED ETA:

CONNECTICUT DEPARTMENT OF ENVIRONMENTAL PROTECTION
Hazardous Materials Management Unit.
Oil and Chemical Spill Section

CASE # 843 3/19/90 ASSIGNED TO: JP

EMERGENCY INCIDENT REPORT

DATE: 3/19/90 TIME: 10:40 TOWN of INCIDENT: Hartford
FROM: BY: PHONE:
REPRESENTING: DC Peter Brown's FD
ADDRESS:

INCIDENT LOCATION: Brainard Airport

TYPE: (X) PETRO. ( ) CHEMICAL ( ) DIELECT. ( ) GASEOUS ( ) HAZ. WST. ( ) OTHER
DISCHARGE SUBSTANCE: gasoline in soil QUANTITY:
SARA: ( ) EXTREMELY HAZ. SUB. ( ) CERCLA HAZ. SUB. FED. RQ
( ) RELEASE CROSSED PROPERTY LINE ( ) PROTECTIVE ACTIONS (cont. other side)
DATE OF SPILL: 3/19/ TIME OF SPILL: : SPILL STOPPED : :
MISC. INFO: Is way down across road toward control tower @ Chapin Rd Aviation Blvd
DOT tank removal in progress greyhd.
WATER BODY: N/A TOTAL IN WATER:
TOTAL RECOVERED: RECOVERED FROM WATER:
DISCHARGER: DOT Contract
DISCHARGER ACCEPTS FINANCIAL RESPONSIBILITY: ( )YES ( )NO

DISCHARGE CLASS: 1.( ) UNKNOWN 2.( ) MARINE TERMINAL 3.( ) INDUSTRIAL
4.( ) TRANSPORTATION 5.( ) PRIVATE 6.(X) GOVERNMENTAL 7.( ) VESSEL
8.( ) COMMERCIAL 9.( ) INLAND TERMINAL 10.( ) UTILITY.11.( ) NATURAL
99.( ) OTHER

CAUSE: 1(~~X~~) UNKNOWN 2( ) HOSE FAILURE 3( ) TRANSF. LINE FAILURE
4(X) INGROUND TANK FAIL. 5( ) ABOVE GROUND TANK FAIL. 6( ) SADDLE TANK FAIL.
7( ) CARGO TANK FAIL. 8( ) FUEL TANK FAIL. 9( ) HULL FRACTURE 10( ) OVERFILL
11( ) CONTAINER FAIL. 12( ) VALVE FAIL. 13( ) FIRE 14( ) POWER FAILURE
15( ) PUMP FAIL. 16( ) PUMPING 17( ) DUMPING 18( ) ILLEGAL DISCHARGE
19( ) SINKING 20( ) SEEPAGE 21( ) PUMPING BILGE 22( ) OPEN HATCH
23( ) VANDALISM 24( ) BLOW BACK 25( ) ROAD OILING/REPAIR 26( ) M/V ACCIDENT
27( ) TRANS./CAPACITOR 28( ) NATURAL
99( ) OTHER

CORRECTIVE ACTIONS: 1( ) NONE 2( ) NONE REQUIRED 3( )UNKNOWN 4(X) REMOVED
5( ) CONTAINED & REMOVED 6( ) CONTRACTED 7( ) TEST WELL(S) 8( ) DISSIPATED
9( ) EVAPORATED 10( ) SANDED 11( ) FOAMED 12( ) REFERRED 13( ) CLEANED
14( ) WASHED DOWN 15( ) PUMPED OUT 16( ) NEUTRALIZED 17( ) RECOVERY SYSTEM
18( ) REPAIRED LINE 19( )REPAIRED TANK 20( )DISPERSED 21( ) REMOVED TANK
99( ) OTHER

CLEAN-UP ACTIONS BEING TAKEN:

AGENCIES NOTIFIED:
CLEAN-UP CONTRACTOR(S): REQUESTED: ARRIVED:
STATUS: ( ) OPEN ( ) CLOSED ( ) MONITORED CODE:
RECEIVED BY: R. Hegener INSPECTOR: John Porter
DATE/TIME ASSIGNED: 3/19/90 1045 ESTIMATED ETA: 1100

Emergency Response and Spill Prevention Division
Emergency Incident Report

Case No.: 96-06474
Staff Receiving Call: 916 STAVOLA, ROSANNE Assigned To: 913 ALEXANDER, ED
Date Reported: 12/10/1996 Time Reported: 8:55
Date of Release: 12/10/1996 Time of Release: 8:45
Town of Release: HARTFORD State of Release: CT
Location of Reported Release: BRAINARD AIRPORT
Reported By: OPERATOR 28 Phone: (860) 722-8206
Representing: HARTFORD FIRE DEPARTMENT
Responsible Party: AIRPORT Phone: (860) 566-7037
Street Address:
Town: State: Zip Code:
Does the Responsible Party Accept Financial Responsibility? YES
Release Type: PETROLEUM
Release Substance: AVIATION FUEL - JET-A fuel
Media: GROUND SURFACE
Total Quantity: 300 Gallons 0 Cubic Yards 0 Cubic Feet 0 Drums 0 Pounds
Emergency Measures:
Has the Release Been Terminated?: YES
Type of Waterbody Affected:
Name of Waterbody Affected:
Total Quantity Recovered: 0 Total Quantity in Water: 0
Corrective Actions Taken: CONTRACTED

Discharge Class:
Cause of Incident: OVERFILL
Agencies Notified: FIRE DEPARTMENT
BUREAU OF WASTE MANAGEMENT - OIL AND CHEMICAL SPILL RESPONSE
Status: CLOSED

Emergency Response and Spill Prevention Division
Emergency Incident Report

Case No.: 97-05999
Staff Receiving Call: 203 SUSAN CAMBELL Assigned To: 000 NO RESPONSE
Date Reported: 10/18/1997 Time Reported: 9:20
Date of Release: 10/18/1997 Time of Release: 9:20
Town of Release: HARTFORD State of Release: CT
Location of Reported Release: BRAINARD AIRPORT
Reported By: CPT.PARKER Phone: (860) 566-6661
Representing: STATE OF CONNECTICUT D.O.T
Responsible Party: Phone:
Street Address:
Town: State: Zip Code:
Does the Responsible Party Accept Financial Responsibility?
Release Type: PETROLEUM
Release Substance: AVIATION FUEL JET- A
Media: GROUND SURFACE
Total Quantity: 10 Gallons 0 Cubic Yards 0 Cubic Feet 0 Drums 0 Pounds
Emergency Measures: ABSORBED AND SANDED
Has the Release Been Terminated?: YES
Type of Waterbody Affected:
Name of Waterbody Affected:
Total Quantity Recovered: 0 Total Quantity in Water: 0
Corrective Actions Taken: SANDED ABSORBED

Discharge Class:
Cause of Incident: OVERFILL
Agencies Notified:
Status: CLOSED

Emergency Response and Spill Prevention Division
Emergency Incident Report

Case No.: 97-07317
Staff Receiving Call: 205 COX, MICHAEL Assigned To: 000 NO RESPONSE
Date Reported: 12/18/1997 Time Reported: 7:35
Date of Release: 12/18/1997 Time of Release: 7:30
Town of Release: HARTFORD State of Release: CT
Location of Reported Release: BRAINARD AIRPORT
Reported By: CAPTAIN BILL PARKER Phone: (860) 566-6661
Representing: CT BRAINARD AIRPORT FIRE DEPT
Responsible Party: Phone:
Street Address:
Town: State: Zip Code:
Does the Responsible Party Accept Financial Responsibility?
Release Type: PETROLEUM
Release Substance: JET A AVIATION FUEL
Media: GROUND SURFACE
Total Quantity: 15 Gallons 0 Cubic Yards 0 Cubic Feet 0 Drums 0 Pounds
Emergency Measures: CALLED DEP
Has the Release Been Terminated?: YES
Type of Waterbody Affected:
Name of Waterbody Affected:
Total Quantity Recovered: 0 Total Quantity in Water: 0
Corrective Actions Taken: SANDED PICKED UP

Discharge Class:
Cause of Incident: OVERFILL
Agencies Notified: DEP DISPATCH
LOCAL FIRE DEPARTMENT
Status: CLOSED

Emergency Response and Spill Prevention Division
Emergency Incident Report

Case No.: 98-04815
Staff Receiving Call: 207 GILMORE, PETE Assigned To: 914 PORTER, JOHN
Date Reported: 07/25/1998 Time Reported: 8:24
Date of Release: 07/25/1998 Time of Release: 8:00
Town of Release: HARTFORD State of Release: CT
Location of Reported Release: 20 LINDBERG DR
Reported By: OPERATOR 28 Phone: (860) 722-8206
Representing: HARTFORD CITY FIRE
Responsible Party: BRAINARD AIRPORT Phone:
Street Address:
Town: State: Zip Code:
Does the Responsible Party Accept Financial Responsibility? YES
Release Type: PETROLEUM
Release Substance: AVIATION FUEL
Media: GROUND SURFACE
Total Quantity: 12 Gallons 0 Cubic Yards 0 Cubic Feet 0 Drums 0 Pounds
Emergency Measures:
Has the Release Been Terminated?: NO
Type of Waterbody Affected:
Name of Waterbody Affected:
Total Quantity Recovered: 0 Total Quantity in Water: 0
Corrective Actions Taken: SPEEDY DRY

Discharge Class: COMMERCIAL
Cause of Incident: VALVE FAILURE
Agencies Notified: DEP DISPATCH
LOCAL FIRE DEPARTMENT
Status: CLOSED

Emergency Response and Spill Prevention Division
Emergency Incident Report

Case No.: 98-06296
Staff Receiving Call: 912 CIASULLO, RICH Assigned To: 000 NO RESPONSE
Date Reported: 09/17/1998 Time Reported: 12:30
Date of Release: 09/17/1998 Time of Release: UNKNOWN
Town of Release: HARTFORD State of Release: CT
Location of Reported Release: BRAINARD ROAD - BRAINARD AIRPORT
Reported By: LARRY FRITCH Phone: (860) 524-4945
Representing: US ARMY NATIONAL GUARD
Responsible Party: KESSLER INSTALLATIONS Phone:
Street Address:
Town: HARTFORD State: CT Zip Code: 06103-
Does the Responsible Party Accept Financial Responsibility? YES
Release Type: PETROLEUM
Release Substance: #2 FUEL OIL
Media: SUBSURFACE SOILS
Total Quantity: <15 Gallons 0 Cubic Yards 0 Cubic Feet 0 Drums 0 Pounds
Emergency Measures: FUEL LOST FROM TANK WHEN TANK WAS BEING REMOVED FROM GRAVE AS PART OF A PLANNED REMOVAL ACTION. SOIL TO BE EXCAVATED AND REMOVED
Has the Release Been Terminated?: YES
Type of Waterbody Affected:
Name of Waterbody Affected:
Total Quantity Recovered: 0 Total Quantity in Water: 0
Corrective Actions Taken: REMOVED TANK SOIL REMOVED

Discharge Class:
Cause of Incident: FUEL LEAKED FROM PIPING
Agencies Notified: DEP DISPATCH
Status: CLOSED

Emergency Response and Spill Prevention Division
Emergency Incident Report

Case No.: 2000-00789
Staff Receiving Call: 912 CIASULLO, RICH Assigned To: 000 NO RESPONSE
Date Reported: 02/09/2000 Time Reported: 11:21
Date of Release: 02/09/2000 Time of Release: UNKNOWN
Town of Release: HARTFORD State of Release: CT
Location of Reported Release: BRAINARD AIRPORT
Reported By: CAPT. BILL PARKER Phone: (860) 566-6661
Representing: BRAINARD AIRPORT FIRE
Responsible Party: PLANE CRASH ON RUNWAY Phone:
Street Address:
Town: State: Zip Code:
Does the Responsible Party Accept Financial Responsibility? YES
Release Type: PETROLEUM
Release Substance: AVIATION FUEL
Media: GROUND SURFACE
Total Quantity: <10 Gallons 0 Cubic Yards 0 Cubic Feet 0 Drums 0 Pounds
Emergency Measures: two planes hit on runway, wing tank split releasing fuel onto ground surface
Has the Release Been Terminated?: YES
Type of Waterbody Affected:
Name of Waterbody Affected:
Total Quantity Recovered: 100% Total Quantity in Water: 0
Corrective Actions Taken: SPEEDY DRY APPLIED

Discharge Class: TRANSPORTATION
Cause of Incident: MINOR PLANE CRASH
Agencies Notified: DEP DISPATCH
LOCAL FIRE DEPARTMENT
Status: CLOSED

Emergency Response and Spill Prevention Division
Emergency Incident Report

Case No.: 2000-05525
Staff Receiving Call: 917 EMANUELSON, BRIAN Assigned To: 917 EMANUELSON, BRIAN
Date Reported: 07/27/2000 Time Reported: 16:03
Date of Release: 07/27/2000 Time of Release: UNKNOWN
Town of Release: EAST HARTFORD State of Release: CT
Location of Reported Release: 20 LINDBERG DRIVE MILLION AIR AVIATION
Reported By: CAPT. WHALEN Phone: (860) 566-6661
Representing: BRAINARD FIRE DEPT.
Responsible Party: MILLIONAIR AVIATION Phone:
Street Address:
Town: State: Zip Code:
Does the Responsible Party Accept Financial Responsibility?
Release Type: PETROLEUM
Release Substance: AVIATION FUEL
Media: SURFACE WATER GROUND SURFACE
Total Quantity: 50 Gallons 0 Cubic Yards 0 Cubic Feet 0 Drums 0 Pounds
Emergency Measures: oil and water pumped from inside dike to ground and stormdrains
Has the Release Been Terminated?: YES
Type of Waterbody Affected: CATCH BASIN
Name of Waterbody Affected: STORMDRAINS
Total Quantity Recovered: 0 Total Quantity in Water: 0
Corrective Actions Taken: INVESTIGATED INVESTIGATED

Discharge Class: COMMERCIAL
Cause of Incident: ILLEGAL DISCHARGE
Agencies Notified: LOCAL FIRE DEPARTMENT
BUREAU OF WASTE MANAGEMENT - OIL AND CHEMICAL SPILL RESPONSE
Status: CLOSED

Emergency Response and Spill Prevention Division
Emergency Incident Report

Case No.: 2001-02021
Staff Receiving Call: 924 GOTHBERG, ERIK Assigned To: 000 NO RESPONSE
Date Reported: 04/02/2001 Time Reported: 12:33
Date of Release: 04/02/2001 Time of Release: UNKNOWN
Town of Release: HARTFORD State of Release: CT
Location of Reported Release: BRAINARD AIRPORT - MILLIONAIRE HANGER
Reported By: JOHN BOURRET Phone: (860) 548-9334
Representing: HELICOPTER SUPPORT
Responsible Party: SAA Phone:
Street Address:
Town: ORANGE State: CT Zip Code: 06477-
Does the Responsible Party Accept Financial Responsibility? YES
Release Type: PETROLEUM
Release Substance: Jet-A
Media: GROUND SURFACE
Total Quantity: 5 Gallons 0 Cubic Yards 0 Cubic Feet 0 Drums 0 Pounds
Emergency Measures:
Has the Release Been Terminated?: YES
Type of Waterbody Affected:
Name of Waterbody Affected: NONE REPORTED
Total Quantity Recovered: 5 Total Quantity in Water: 0
Corrective Actions Taken: REMOVED CONTAINED
CONTRACTED CLEANED

Discharge Class: COMMERCIAL
Cause of Incident: OVERFILL
Agencies Notified: BUREAU OF WASTE MANAGEMENT - OIL AND CHEMICAL SPILL RESPONSE
Status: CLOSED

Emergency Response and Spill Prevention Division
Emergency Incident Report

Case No.: 2002-01693
Staff Receiving Call: 922 ACETO, JOHN Assigned To: 924 GOTHBERG, ERIK
Date Reported: 03/19/2002 Time Reported: 12:14
Date of Release: 03/19/2002 Time of Release: UNKNOWN
Town of Release: HARTFORD State of Release: CT
Location of Reported Release: BRAINARD FIELD ARMORY - MAXIM ROAD -SE TOWER 1ST FLOOR
Reported By: ANONYMOUS Phone: (860) 121-2121
Representing: SELF
Responsible Party: STATE OF CONNECTICUT MILITARY Phone:
Street Address: 360 BROAD STREET
Town: HARTFORD State: CT Zip Code: 06103-
Does the Responsible Party Accept Financial Responsibility? YES
Release Type: ASBESTOS
Release Substance: ASBESTOS - CRYSOTILE
Media: INSIDE BUILDING
Total Quantity: 0 Gallons 0 Cubic Yards 0 Cubic Feet 0 Drums 0 Pounds
Emergency Measures: SEE ATTACHED REPORT
Has the Release Been Terminated?: NO
Type of Waterbody Affected:
Name of Waterbody Affected: NONE
Total Quantity Recovered: 0 Total Quantity in Water: 0
Corrective Actions Taken: UNDER INVESTIGATION

Discharge Class: GOVERNMENTAL
Cause of Incident: ASBESTOS
Agencies Notified: BUREAU OF WASTE MANAGEMENT - OIL AND CHEMICAL SPILL RESPONSE
Status: CLOSED

Emergency Response and Spill Prevention Division
Emergency Incident Report

Case No.: 2003-02042
Staff Receiving Call: 209 WELCH, THOMAS Assigned To: 931 COSS, BRIAN
Date Reported: 03/08/2003 Time Reported: 12:13
Date of Release: 03/08/2003 Time of Release: UNKNOWN
Town of Release: HARTFORD State of Release: CT
Location of Reported Release: CT RIVER/ EAST OF BRAINARD AIRPORT
Reported By: JOE GURAL Phone: (860) 247-8599
Representing: BRAINARD AIRPORT AIR-TRAFFIC CONTROL
Responsible Party: Phone:
Street Address:
Town: State: Zip Code:
Does the Responsible Party Accept Financial Responsibility? YES
Release Type: UNKNOWN
Release Substance: UNKNOWN
Media: SURFACE WATER
Total Quantity: 0 Gallons 0 Cubic Yards 0 Cubic Feet 0 Drums 0 Pounds
Emergency Measures: a cessna pilot called brainard airport traffic control via radio and informed them of a large oil sheen on the CT River just east of the airport
Has the Release Been Terminated?: YES
Type of Waterbody Affected: RIVER
Name of Waterbody Affected: CT RIVER
Total Quantity Recovered: 0 Total Quantity in Water: 0
Corrective Actions Taken: UNKNOWN

Discharge Class: UNKNOWN
Cause of Incident: UNKNOWN
Agencies Notified: DEP DISPATCH
HAZ MAT 903
Status: CLOSED

Emergency Response and Spill Prevention Division
Emergency Incident Report

Case No.: 2004-03613
Staff Receiving Call: 205 COX, MICHAEL Assigned To: 934 WILLIAMSON, MATT
Date Reported: 06/02/2004 Time Reported: 17:00
Date of Release: 06/02/2004 Time of Release: UNKNOWN
Town of Release: HARTFORD State of Release: CT
Location of Reported Release: CT RIVER, NORTH SIDE OF BRAINARD AIRPORT
Reported By: CSP Phone: (860) 685-8190
Representing: CSP
Responsible Party: Phone:
Street Address:
Town: State: Zip Code:
Does the Responsible Party Accept Financial Responsibility?
Release Type: PETROLEUM
Release Substance: OIL SLICK
Media: SURFACE WATER
Total Quantity: 0 Gallons 0 Cubic Yards 0 Cubic Feet 0 Drums 0 Pounds
Emergency Measures: unknown oilly substance, 1/2 mile long observed by pilot on CT River
Has the Release Been Terminated?: YES
Type of Waterbody Affected: RIVER
Name of Waterbody Affected: CT
Total Quantity Recovered: 0 Total Quantity in Water: 0
Corrective Actions Taken: DISSIPATED

Discharge Class: UNKNOWN
Cause of Incident: UNKNOWN
Agencies Notified: DEP DISPATCH
CSP
Status: CLOSED

RECEIVED
JUN 07 2005
DEPT. OF ENVIRONMENTAL PROTECTION
OIL & CHEMICAL SPILLS DIVISION

31 May 2005

Oil & Chemical Spills Response Division
Connecticut Department of Environmental Protection
79 Elm Street
Hartford, Connecticut 06106

RE: Spill # 2005-2334
Atlantic Aviation Services
20 Lindberg Drive
Hartford, CT 06114

Dear Oil & Chemical Spills:

Madison Environmental Group, Inc. (Madison) on behalf of Atlantic Aviation Services (Atlantic Aviation) is providing the Connecticut Department of Environmental Protection (CT-DEP) with a summary of the response actions associated with the above referenced spill incident.

On 21 April 2005, Madison responded to an incident that was reported to the CT-DEP by the Department of Transportation (DOT). The incident occurred on the main aircraft ramp east of the Atlantic Aviation General Aviation facility at the Hartford Airport (Figure 1).

At the time of initial release, preliminary response actions were undertaken; however, due to inclement weather conditions final remedial actions were completed in April.

Utility Clearance

The impacted area adjacent to the aircraft ramp where the incident occurred was approximately 8-feet by 30-feet. Prior to excavating the impacted soils, the DOT provided utility clearance for the site. Within minutes of starting the excavation, utility lines were encountered in the excavation. The excavation efforts ceased until Mr. Milano, Airport Manager for the DOT, further cleared the utility lines. Mr. Milano later advised that the lines encountered earlier in the excavation area powered a set of wind socks for the airport. Mr. Milano subsequently instructed Atlantic Aviation to continuing digging. A second set of utility lines were encountered in the excavation discovered. Excavation efforts again ceased until Mr. Milano later determined the lines were inactive.

Madison Environmental Group
8A Porter Rd. Boxford, MA. 01921 • 978.352.5086 office • 978.352.5059 fax
sarah.smith@prodigy.net

Soil Excavation

The excavation efforts were guided through on-site Total Petroleum Hydrocarbons (TPH) analyses via Petroflag® test kits. To determine the vertical extent of the impact, a test pit was completed in the center of the impacted area. The sidewall sample collected from approximately 6-feet below grade contained 108 parts per million (ppm) of TPH, which is less than the 2,500 ppm Pollutant Mobility Criteria for GB classified areas and less than the 500 ppm Residential Direct Exposure Criteria as established by the DEP.

Once the impacted soils were removed, confirmatory Petroflag analyses were completed on soil samples collected from the extents of the excavation. PetroFlag results ranged from non-detect (<10 ppm) to 836 ppm. The area which contained the sidewall sample containing the 836 ppm was further excavated and resampled. Subsequent sampling indicated that the TPH impacted soils were removed. Figure 2 details the extent of the excavation and the results of the Petroflag tests.

Soil Disposal and Backfill

Soils excavated were placed directly into a truck in order to stage the soils on Atlantic Aviations leasehold and away from airport operations. Once the excavation was complete, the soils were placed on and later covered with a polyethylene sheathing material.

Soil samples were collected from the stockpile for disposal characteristic analyses. On 05 May, 51.38 tons of soil was transported to Phoenix Soils, LLC in Waterbury, Connecticut for disposal. Attached are the manifests and weigh tickets for the disposal.

On 22 April, the excavation was backfilled with clean backfill material to the maximum extent possible while leaving access to the damaged utilities, which Mr. Milano indicated he would later have repaired by a licensed electrician.

Based on the remedial actions taken and the endpoint analytical samples no further activities are planned for this site.

If you should have any questions concerning the response to this incident, please contact our office.

Sincerely,

Sarah Smith
President
Madison Environmental Group

Attachments

Cc: Joel Estelle, Atlantic Aviation w/attachments

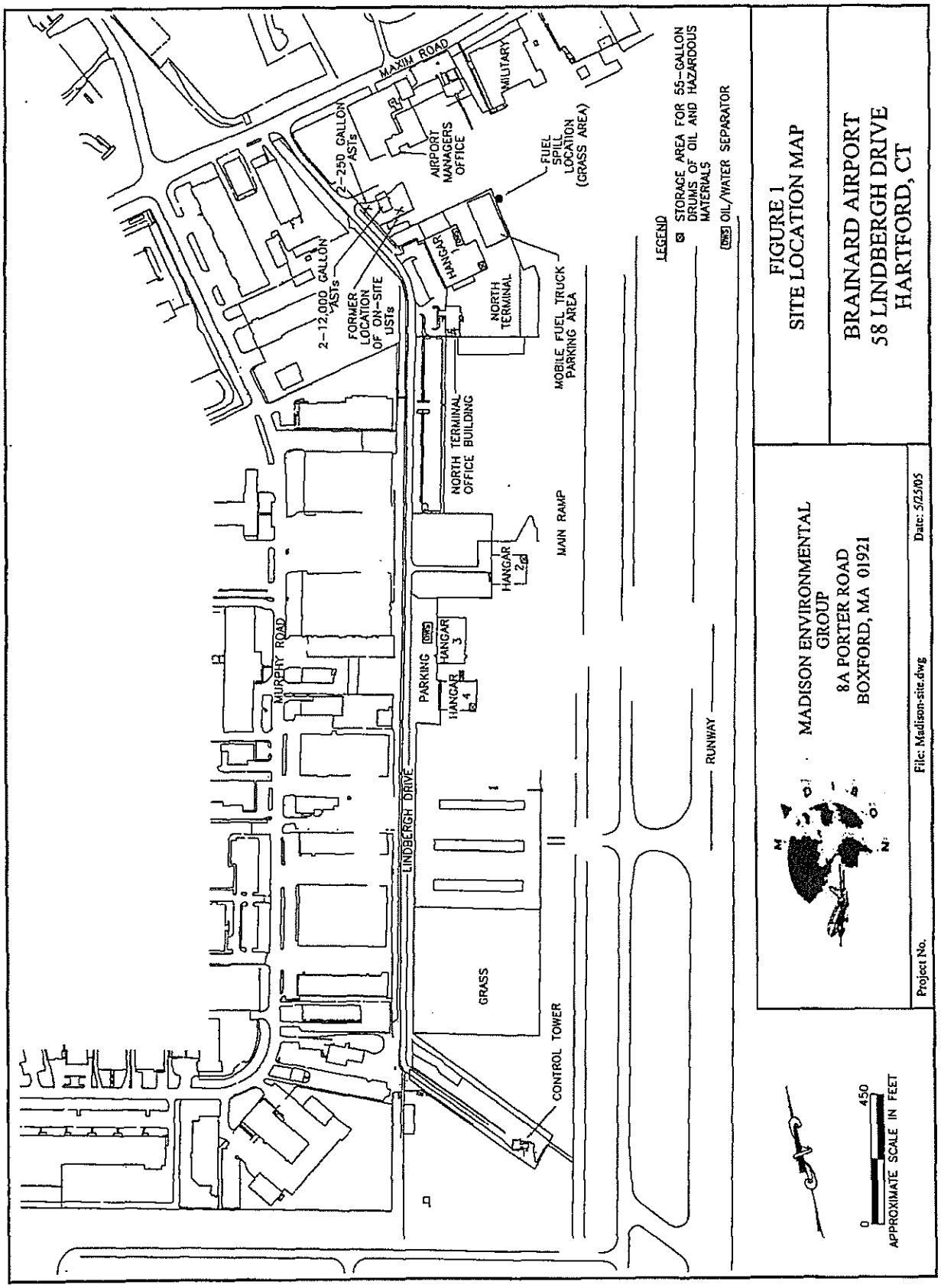
MAXIM ROAD
MILITARY
AIRPORT MANAGERS OFFICE
2-250 GALLON ASTs
FUEL SPILL LOCATION (GRASS AREA)
2-12,000 GALLON ASTs
FORMER LOCATION OF ON-SITE USTs
HANGAR 1
NORTH TERMINAL
MOBILE FUEL TRUCK PARKING AREA
NORTH TERMINAL OFFICE BUILDING
MAIN RAMP
HANGAR 2
MURPHY ROAD
PARKING
HANGAR 3
HANGAR 4
LINDBERGH DRIVE
RUNWAY
GRASS
CONTROL TOWER
LEGEND
STORAGE AREA FOR 55-GALLON DRUMS OF OIL AND HAZARDOUS MATERIALS
OIL/WATER SEPARATOR
0
450
APPROXIMATE SCALE IN FEET
FIGURE 1
SITE LOCATION MAP
BRAINARD AIRPORT
58 LINDBERGH DRIVE
HARTFORD, CT
MADISON ENVIRONMENTAL GROUP
8A PORTER ROAD
BOXFORD, MA 01921
Project No.
File: Madison-site.dwg
Date: 5/25/05

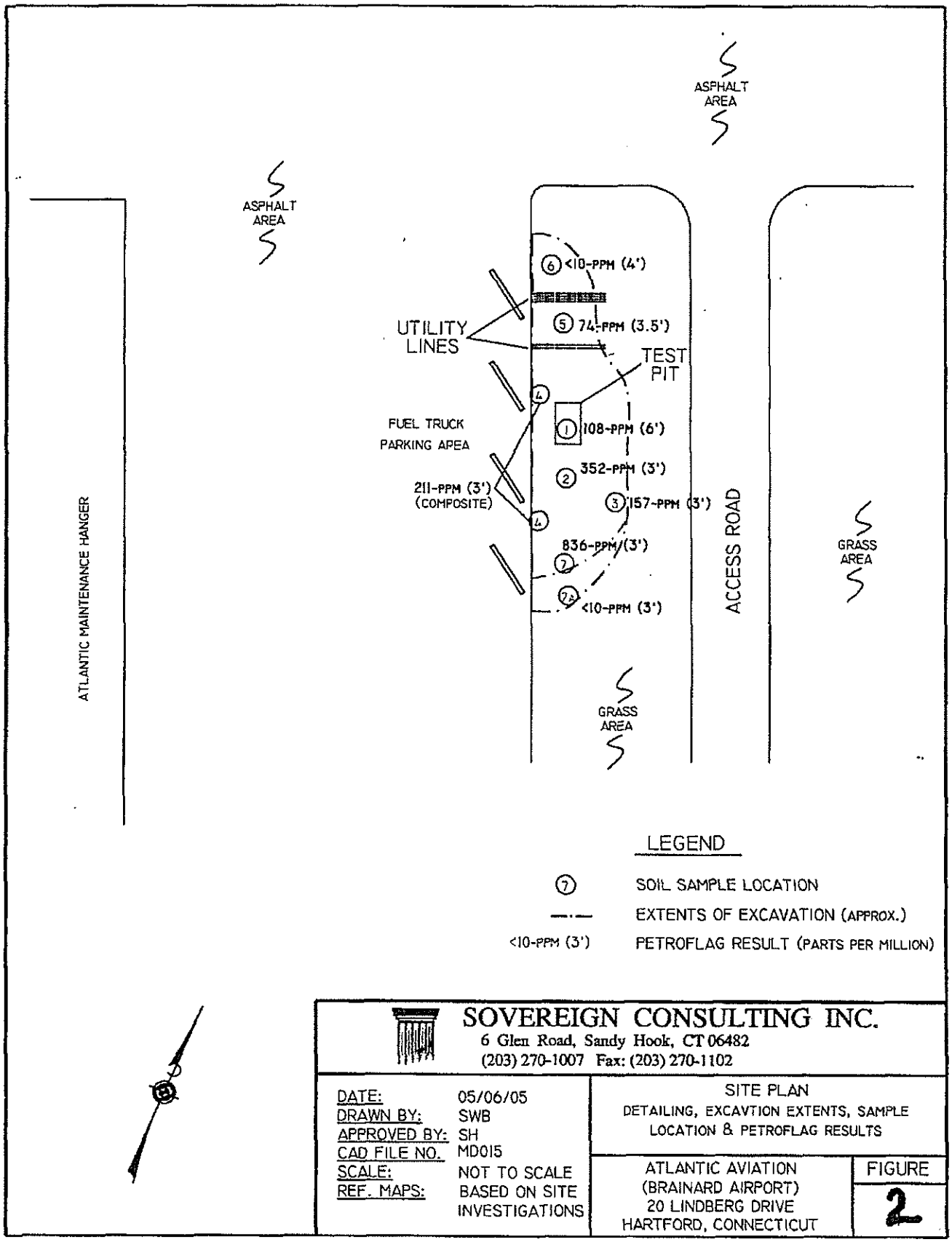

SOVEREIGN CONSULTING INC.
6 Glen Road, Sandy Hook, CT 06482
(203) 270-1007 Fax: (203) 270-1102

DATE:	05/06/05
DRAWN BY:	SWB
APPROVED BY:	SH
CAD FILE NO.	MD015
SCALE:	NOT TO SCALE
REF. MAPS:	BASED ON SITE INVESTIGATIONS

SITE PLAN
DETAILING, EXCAVTION EXTENTS, SAMPLE LOCATION & PETROFLAG RESULTS

ATLANTIC AVIATION
(BRAINARD AIRPORT)
20 LINDBERG DRIVE
HARTFORD, CONNECTICUT

FIGURE
2

NON-RCRA HAZARDOUS WASTE MANIFEST

PS F 11733

1. GENERATOR'S NAME AND MAILING ADDRESS ATLANTIC AVIATION SERVICES 20 LINDBERG DRIVE HARTFORD CT 06114 2. GENERATOR'S PHONE: (860) 5484334			GENERATOR'S SITE ADDRESS SAME
3. TRANSPORTER 1 COMPANY NAME LTC	4. US EPA ID NUMBER NOT APPLICABLE	A. TRANSPORTER 1'S PHONE ( )	TRANSPORTER'S PLATE NUMBER J25787
5. TRANSPORTER 2 COMPANY NAME	6. US EPA ID NUMBER NOT APPLICABLE	B. TRANSPORTER 2'S PHONE ( )	TRANSPORTER'S PLATE NUMBER
7. DESIGNATED FACILITY NAME AND SITE ADDRESS PHOENIX SOIL LLC 130 FREIGHT STREET WATERBURY, CT 06702	8. MAILING ADDRESS PHOENIX SOIL LLC PO BOX 1750 WATERBURY, CT 06721-1750	C. FACILITY'S PHONE (203)-759-0053	

9. US DOT DESCRIPTION (INCLUDING PROPER SHIPPING NAME, HAZARD CLASS, AND ID NUMBER)	10. CONTAINERS NO.	TYPE	11. TOTAL QUANTITY	12. UNIT WT/VOL
a. CONNECTICUT REGULATED WASTE SOLID, NONE, NONE	001	DT	00020	T
b.				
c.				

D. ADDITIONAL DESCRIPTIONS FOR MATERIALS LISTED ABOVE	E. HANDLING CODES FOR WASTES LISTED ABOVE
SOIL CONTAMINATED WITH PETROLEUM HYDROCARBONS	INTERIM: SO2 FINAL: T57

13. SPECIAL HANDLING INSTRUCTIONS AND ADDITIONAL INFORMATION

14. GENERATOR'S CERTIFICATION: I hereby declare that the contents of this consignment are fully and accurately described above by proper shipping name and are classified, packed, marked, and labeled, and are in all respects in proper condition for transport by highway according to applicable national government regulations, and all applicable State of Connecticut laws and regulations. I certify that this material neither contains polychlorinated biphenyls (PCB's) in concentrations greater than 25 ppm, nor has been mixed in anyway with PCB's in concentrations greater than or equal to 50 ppm. I certify that the material listed above contained no free liquids at the time of loading

PRINTED/TYPED NAME	SIGNATURE	MONTH	DAY	YEAR
Joel Estelle	[signature]	5	5	05

15. TRANSPORTER 1 ACKNOWLEDGEMENT OF RECEIPT OF MATERIALS

PRINTED/TYPED NAME	SIGNATURE	MONTH	DAY	YEAR
Dwight Loiselle	[signature]	5	5	05

16. TRANSPORTER 2 ACKNOWLEDGEMENT OF RECEIPT OF MATERIALS

PRINTED/TYPED NAME	SIGNATURE	MONTH	DAY	YEAR

17. DISCREPANCY INDICATION SPACE

11(a) CORRECTED WEIGHT AS SCALED 10.36 TON'S

18. FACILITY OWNER OR OPERATOR: CERTIFICATION OF RECEIPT OF WASTE MATERIALS COVERED BY THIS MANIFEST EXCEPT AS NOTED IN ITEM 13.

PRINTED/TYPED NAME	SIGNATURE	MONTH	DAY	YEAR
Jim Brunner	[signature]	5	1	05

COPY 3: FACILITY TO GENERATOR

*Phoenix Soil LLC * P.O.Box 1750 * Waterbury CT 06721*

REGISTRATION NUMBER 05862

Date
5/5/05 8:36:34 AM

VEHICLE INFORMATION

TicketNumber	*Plate Number*	
56199	J75787	
Manifest	*Stream*	*Site Name:*
PSF11733	13871	ATLANTIC AVIATION SERVIC

WEIGHT INFORMATION

Product ID
2

GrossWeight	*Tare Weight*	*NetWeight*
67780	27060	40720

Net Weight Tons
20.36

1 of 11

NON-RCRA HAZARDOUS WASTE MANIFEST

PS F 11734

1. GENERATOR'S NAME AND MAILING ADDRESS Atlantic Aviation Services 20 Lindbergh Dr Hartford CT 06114 2. GENERATOR'S PHONE: (860) 548-9334		GENERATOR'S SITE ADDRESS SAME	
3. TRANSPORTER 1 COMPANY NAME	4. US EPA ID NUMBER NOT APPLICABLE	A. TRANSPORTER 1'S PHONE ( )	TRANSPORTER'S PLATE NUMBER J-75532
5. TRANSPORTER 2 COMPANY NAME	6. US EPA ID NUMBER NOT APPLICABLE	B. TRANSPORTER 2'S PHONE ( )	TRANSPORTER'S PLATE NUMBER
7. DESIGNATED FACILITY NAME AND SITE ADDRESS PHOENIX SOIL LLC 130 FREIGHT STREET WATERBURY, CT 06702	8. MAILING ADDRESS PHOENIX SOIL LLC PO BOX 1750 WATERBURY, CT 06721-1750	C. FACILITY'S PHONE (203)-759-0053	

9. US DOT DESCRIPTION (INCLUDING PROPER SHIPPING NAME, HAZARD CLASS, AND ID NUMBER)	10. CONTAINERS NO.	TYPE	11. TOTAL QUANTITY	12. UNIT WT/VOL
a. CONNECTICUT REGULATED WASTE SOLID, NONE, NONE	001	DT	00020	T
b.				
c.				

D. ADDITIONAL DESCRIPTIONS FOR MATERIALS LISTED ABOVE	E. HANDLING CODES FOR WASTES LISTED ABOVE
SOIL CONTAMINATED WITH PETROLEUM HYDROCARBONS	INTERIM: SO2 FINAL: T57

13. SPECIAL HANDLING INSTRUCTIONS AND ADDITIONAL INFORMATION

14. GENERATOR'S CERTIFICATION: I hereby declare that the contents of this consignment are fully and accurately described above by proper shipping name and are classified, packed, marked, and labeled, and are in all respects in proper condition for transport by highway according to applicable national government regulations, and all applicable State of Connecticut laws and regulations. I certify that this material neither contains polychlorinated biphenyls (PCB's) in concentrations greater than 25 ppm, nor has been mixed in anyway with PCB's in concentrations greater than or equal to 50 ppm. I certify that the material listed above contained no free liquids at the time of loading.

PRINTED/TYPED NAME	SIGNATURE	MONTH	DAY	YEAR
Joel Estelle		5	5	05

15. TRANSPORTER 1 ACKNOWLEDGEMENT OF RECEIPT OF MATERIALS

PRINTED/TYPED NAME	SIGNATURE	MONTH	DAY	YEAR
Victor T Dineen		5	5	05

16. TRANSPORTER 2 ACKNOWLEDGEMENT OF RECEIPT OF MATERIALS

PRINTED/TYPED NAME	SIGNATURE	MONTH	DAY	YEAR

17. DISCREPANCY INDICATION SPACE

11(a) CORRECTED WEIGHT AS SCALED 11.79 TON'S

18. FACILITY OWNER OR OPERATOR: CERTIFICATION OF RECEIPT OF WASTE MATERIALS COVERED BY THIS MANIFEST EXCEPT AS NOTED IN ITEM 13.

PRINTED/TYPED NAME	SIGNATURE	MONTH	DAY	YEAR
Mel Dineen		5	5	05

COPY 3: FACILITY TO GENERATOR

Phoenix Soil LLC * P.O.Box 1750 * Waterbury CT 06721

REGISTRATION NUMBER 05862

Date
5/5/05 9:06:14 AM

VEHICLE INFORMATION

TicketNumber
56201

Plate Number
J75532

Manifest
PSF11734

Stream
13871

Site Name:
ATLANTIC AVIATION SERVIC

WEIGHT INFORMATION

Product ID
2

GrossWeight	Tare Weight	NetWeight
51500	27920	23580

Net Weight Tons
11.79

1 31 11

NON-RCRA HAZARDOUS WASTE MANIFEST

PS F 11735

1. GENERATOR'S NAME AND MAILING ADDRESS Atlantic Auditing Services 20 Lindbergh Dr Hartford CT 06114 2. GENERATOR'S PHONE: 1860 548 9334	GENERATOR'S SITE ADDRESS Same

3. TRANSPORTER 1 COMPANY NAME	4. US EPA ID NUMBER	A. TRANSPORTER 1'S PHONE	TRANSPORTER'S PLATE NUMBER
	NOT APPLICABLE	( )	J78743
5. TRANSPORTER 2 COMPANY NAME	6. US EPA ID NUMBER	B. TRANSPORTER 2'S PHONE	TRANSPORTER'S PLATE NUMBER
	NOT APPLICABLE	( )	

7. DESIGNATED FACILITY NAME AND SITE ADDRESS	8. MAILING ADDRESS	C. FACILITY'S PHONE
PHOENIX SOIL LLC 130 FREIGHT STREET WATERBURY, CT 06702	PHOENIX SOIL LLC PO BOX 1750 WATERBURY, CT 06721-1750	(203)-759-0053

9. US DOT DESCRIPTION (INCLUDING PROPER SHIPPING NAME, HAZARD CLASS, AND ID NUMBER)	10. CONTAINERS NO.	TYPE	11. TOTAL QUANTITY	12. UNIT WT/VOL
a. CONNECTICUT REGULATED WASTE SOLID, NONE, NONE	001	DT	00020	T
b.				
c.				

D. ADDITIONAL DESCRIPTIONS FOR MATERIALS LISTED ABOVE	E. HANDLING CODES FOR WASTES LISTED ABOVE INTERIM	FINAL
SOIL CONTAMINATED WITH PETROLEUM HYDROCARBONS	SO2	T57

13. SPECIAL HANDLING INSTRUCTIONS AND ADDITIONAL INFORMATION

14. GENERATOR'S CERTIFICATION: I hereby declare that the contents of this consignment are fully and accurately described above by proper shipping name and are classified, packed, marked, and labeled, and are in all respects in proper condition for transport by highway according to applicable national government regulations, and all applicable State of Connecticut laws and regulations. I certify that this material neither contains polychlorinated biphenyls (PCB's) in concentrations greater than 25 ppm, nor has been mixed in anyway with PCB's in concentrations greater than or equal to 50 ppm. I certify that the material listed above contained no free liquids at the time of loading.

PRINTED/TYPED NAME	SIGNATURE	MONTH	DAY	YEAR
Joel Estelle	[signature]	5	5	05

15. TRANSPORTER 1 ACKNOWLEDGEMENT OF RECEIPT OF MATERIALS

PRINTED/TYPED NAME	SIGNATURE	MONTH	DAY	YEAR
Camille Le Bel	Camille Le Bel	5	5	05

16. TRANSPORTER 2 ACKNOWLEDGEMENT OF RECEIPT OF MATERIALS

PRINTED/TYPED NAME	SIGNATURE	MONTH	DAY	YEAR

17. DISCREPANCY INDICATION SPACE

11(a) CORRECTED WEIGHT AS SCALED 19.23 TON'S

18. FACILITY OWNER OR OPERATOR: CERTIFICATION OF RECEIPT OF WASTE MATERIALS COVERED BY THIS MANIFEST EXCEPT AS NOTED IN ITEM 13.

PRINTED/TYPED NAME	SIGNATURE	MONTH	DAY	YEAR
Sue Brenner	Sue B[signature]	5	5	05

COPY 3: FACILITY TO GENERATOR

Phoenix Soil LLC * P.O.Box 1750 * Waterbury CT 06721

REGISTRATION NUMBER 05862

Date
5/5/05 8:46:00 AM

VEHICLE INFORMATION

TicketNumber	Plate Number	Site Name:
56200	J78743	ATLANTIC AVIATION SERVIC

Manifest	Stream
PSF11735	13871

WEIGHT INFORMATION

Product ID
2

GrossWeight	Tare Weight	NetWeight
65520	27060	38460

Net Weight Tons
19.23

Emergency Response and Spill Prevention Division
Emergency Incident Report

Case No.: 2007-01412
Staff Receiving Call: 205 COX, MICHAEL Assigned To: 000 NO RESPONSE
Date Reported: 03/09/2007 Time Reported: 8:26
Date of Release: 03/09/2007 Time of Release: UNKNOWN
Town of Release: HARTFORD State of Release: CT
Location of Reported Release: 58 LINDBERG DRIVE
Reported By: STEVE GUERRERA Phone: (860) 665-6421
Representing: CL&P
Responsible Party: Phone:
Street Address:
Town: State: Zip Code:
Does the Responsible Party Accept Financial Responsibility? YES
Release Type: DIELECT
Release Substance: TRANSFORMER OIL
Media: ROAD SURFACE
Total Quantity: 4 Gallons 0 Cubic Yards 0 Cubic Feet 0 Drums 0 Pounds
Emergency Measures: caller states the spill contained and blocked off from traffic and calling contractor to clean up.
Has the Release Been Terminated?: YES
Type of Waterbody Affected: NONE
Name of Waterbody Affected: N/A
Total Quantity Recovered: 0 Total Quantity in Water: 0
Corrective Actions Taken: CONTAINED CONTRACTED

Discharge Class: UTILITY
Cause of Incident: TRANS/CAPAC.
Agencies Notified: DEP DISPATCH
Status: CLOSED

Emergency Response and Spill Prevention Division
Emergency Incident Report

Case No.: 2008-07815
Staff Receiving Call: 209 WELCH, THOMAS Assigned To: 000 NO RESPONSE
Date Reported: 12/12/2008 Time Reported: 16:36
Date of Release: 12/12/2008 Time of Release: UNKNOWN
Town of Release: HARTFORD State of Release: CT
Location of Reported Release: 251 MAXIM ROAD BRAINARD AIRPORT
Reported By: KURT Phone: (860) 250-4701
Representing: DOT
Responsible Party: Phone:
Street Address:
Town: State: Zip Code:
Does the Responsible Party Accept Financial Responsibility?
Release Type: PETROLEUM CHEMICAL
Release Substance: PROPELYNE GLYCOL & WASTE OIL
Media: GROUND SURFACE
Total Quantity: ~3 Gallons 0 Cubic Yards 0 Cubic Feet 0 Drums 0 Pounds
Emergency Measures: Barrel overflowed 2-3 gallons onto parking lot.
Has the Release Been Terminated?:
Type of Waterbody Affected: NONE
Name of Waterbody Affected:
Total Quantity Recovered: 0 Total Quantity in Water: 0
Corrective Actions Taken: DOT WILL CLEAN UP

Discharge Class: COMMERCIAL
Cause of Incident: OVERFILL
Agencies Notified: DEP DISPATCH
Status: CLOSED

Emergency Response and Spill Prevention Division
Emergency Incident Report

Case No.: 2012-03426
Staff Receiving Call: 209 WELCH, THOMAS Assigned To: 926 CATUCCIO, DEBBIE
Date Reported: 06/30/2012 Time Reported: 8:52
Date of Release: 06/30/2012 Time of Release: UNKNOWN
Town of Release: HARTFORD State of Release: CT
Location of Reported Release: BRAINARD AIRPORT 251 MAXIM ROAD
Reported By: KURT Phone: (860) 250-4701
Representing: DOT
Responsible Party: Phone:
Street Address:
Town: State: Zip Code:
Does the Responsible Party Accept Financial Responsibility?
Release Type: PETROLEUM
Release Substance: hydraulic oil
Media: GROUND SURFACE
Total Quantity: ~17 Gallons 0 Cubic Yards 0 Cubic Feet 0 Drums 0 Pounds
Emergency Measures: 15-20 gallons on flood control dyke
Has the Release Been Terminated?: YES
Type of Waterbody Affected: NONE
Name of Waterbody Affected:
Total Quantity Recovered: 0 Total Quantity in Water: 0
Corrective Actions Taken: SANDED

Discharge Class: GOVERNMENTAL
Cause of Incident: HOSE FAILURE ON MOWER
Agencies Notified: DEP DISPATCH
Status: OPEN

CONNECTICUT DEPARTMENT OF ENVIRONMENTAL PROTECTION
Oil & Chemical Spill Section
Hazardous Materials Management Unit

BATCH # 23-8

EMERGENCY INCIDENT REPORT

DATE: 1-7-84 TIME: 1228 TOWN OF DISCHARGE: HARTFORD

FROM: H.Q. BY: Disp Francoeur PHONE: 4240

REPRESENTING (COMPANY): C. Ziemnski

STREET ADDRESS : Ct. D.E.P.

CITY:

LOCATION OF DISCHARGE: Brainard Road - at end of runway

DISCHARGE TYPE: ( ) PETRO ( ) CHEMICAL (✓) GASEOUS EMISSION ( ) OTHER

DISCHARGE SUBSTANCE: Liquified Methane TOTAL QUANTITY: 5 TRAILERS

DATE OF DISCHARGE: 1-7-83 TIME OF DISCHARGE:

CONTAINMENT MEASURES: EMPTY?? TRAILERS STORED AT END OF RUNWAY

****

WATER BODY: None TOTAL IN WATER: 0

TOTAL RECOVERED: — RECOVERED FROM WATER: —

DISCHARGER: TRANS-GAS / LOWELL, MASS DISCHARGE STOPPED: YES

DISCHARGER ACCEPTED LEGAL RESPONSIBILITY: —

DISCHARGE CLASS

1. UNKNOWN	( )	2. MARINE TERMINAL	( )	3. INDUSTRIAL	( )	4. TRANSPORATION	(✓)
5. PRIVATE	( )	6. GOVERNMENTAL	( )	7. VESSELS	( )	8. COMMERICAL	( )
9. INLAND TERMINAL	( )			10. UTILITY	( )	99. OTHER	( )

CAUSE

1. UNKNOWN	( )	2. HOSE FAILURE	( )	3. TRANS. LINE FAILURE	( )
4. INGROUND TANK FAILURE	( )	5. ABOVE GROUND TANK FAILURE	( )	6. SADDLE TANK FRACTURE	( )
7. CARGO TANK FRACTURE	( )	8. FUEL TANK FAILURE	( )	9. HULL FRACTURE	( )
10. TANK OVERFILL	( )	11. CONTAINER FAILURE	( )	12. VALVE FAILURE	( )
13. FIRE	( )	14. POWER FAILURE	( )	15. PUMP FAILURE	( )
16. PUMPING	( )	17. DUMPING	( )	18. DISCHARGING	( )
19. SINKING	( )	20. SEEPAGE	( )	21. PUMPING BILGE	( )
22. OPEN HATCH	( )	23. VANDALISM	( )	24. BLOW BACK	( )
25. ROAD OILING OR REPAIR	( )	26. VEHICULAR ACCIDENT	( )	99. OTHER	(✓)
27. TRANSFORMER/CAPACITOR	( )			IMPROPER STORAGE	

CORRECTIVE ACTIONS

1. NONE	(✓)	2. NONE REQUIRED	(✓)	3. UNKNOWN	( )	4. REMOVED	( )
5. CONTAINED & REMOVED	( )	6. CONTRACTED	( )	7. TEST WELL(s)	( )	8. DISSIPATED	( )
9. EVAPORATED	( )	10. SANDED	( )	11. FOAMED	( )	12. REFERRED	( )
13. CLEANED	( )	14. WASHED DOWN	( )	15. PUMPED OUT	( )	14. NEUTRALIZED	( )
17. RECOVERY SYSTEM	( )	18. REPAIRED LINE	( )	19. REPAIRED TANK	( )		
20. REMOVED TANK	( )	99. OTHER	( )				

CLEAN-UP ACTIONS BEING TAKEN None Req'd

AGENCIES NOTIFED: — C.S.P. - TROOP H.

CLEAN-UP CONTRACTOR: REQUESTED: ARRIVED:

STATUS: ( ) OPEN (✓) CLOSED ( ) MONITORED CODE: 7

INSPECTOR: LAST DATE INSPECTED: 1-7-84

RECEIVED BY: D. Burton ASSIGNED TO: F.M.O.

SUPPLEMENTAL INFORMATION

Property Owner _____
_____
_____ Phone No. _____

Pollutor _____
_____
_____ Phone No. _____

Vehicle Ident. Type _____ Reg. # _____ Tank/Box # _____
Operator _____ License # _____
Owner _____
_____ Phone No. _____

Contractor Info. Name _____
Equipment:
Boom _____ Vac Truck _____ Hose _____
Boat _____ F/F Mats. _____ Vactor _____
Special _____ Hand Tools _____ Skimmer _____
Man Power _____

Other Materials: (Haz. Materials)
Samples:
Qty. _____ Qty. _____
Loc. _____ Loc. _____

Contacts: Name _____ Phone No. _____
Name _____ Phone No. _____

ADDITIONAL INFORMATION:

C.O. Disp Vossen
~~#~~ Called again @ 1249 hrs representing Sgt Russian Hartford Police Dept - 527-6300 x 640 regarding the same problem - I advised him that C.S.P. - TpH. Truck personnel advised and enroute to site - E.T.A. 1300-1315 hrs - (TPR coming out of Middletown)
D.B. 9-7-84

Conclusion: since trailers are empty - no violation

STATE OF CONNECTICUT
DEPARTMENT OF ENVIRONMENTAL PROTECTION

STATE OFFICE BUILDING HARTFORD, CONNECTICUT 06115

November 18, 1975

TO: Russell C. Dibble
Chief Field Inspector

FROM: Donald Burton, Jr.
Field Inspector

SUBJECT: Hartford - Reported Sheen on Connecticut River

The writer was dispatched at 1400 hours, September 15, 1975 to the dike area of Hartford in the Brainard Field area to investigate a report of an oil sheen on the Connecticut River.

Arriving at the site the writer proceeded to climb the dike and survey an area of the river at the north end of Brainard Field. No oil was evidenced on the river from this point so the writer descended the dike to the rivers edge. Seeing no oil, the writer walked along the river bank for a distance of 50 to 75 yards. Seeing no evidence of oil in this area the writer returned to his vehicle and proceeded southward along the river to a point to the rear of the sewage treatment facility, City of Hartford, where access to the river was obtained. Viewing the river from this area, the writer again saw no evidence of oil. Returning to this vehicle the writer was directed to check the river at the Route 190 Bridge in Suffield. The writer was also advised to meet David Cherico enroute.

Arriving at the Route 190 Bridge the two (2) Field Inspectors found no evidence of oil at this point. The writer was then directed to check the river again in Wethersfield.

Again, checking the river in Wethersfield, the writer found no evidence of a sheen of oil. With this completed, the writer left the site.

On September 17, 1975 at 0830 hours the writer again checked the river in Suffield, and found no evidence of oil.

Donald Burton, Jr.
Field Inspector

DB:jrs

STATE OF CONNECTICUT
DEPARTMENT OF ENVIRONMENTAL PROTECTION

STATE OFFICE BUILDING HARTFORD, CONNECTICUT 06115

Oil Spill Report

DATE: 12-12-75 TIME: 1315 hrs

FROM TROOP: _____ BY: pilot PHONE: _____

REPRESENTING (COMPANY) pilot

ADDESS (COMPANY) _____

pilot noticed sheen on take-off from Brainard

LOCATION OF SPILL (CITY & STATE: Conn. River -

TO (BODY OF WATER) Conn River

QUANTITY AND TYPE: Sheen -

AMOUNT THAT REACHED THE WATER: unknown

SOURCE: unknown

CAUSE: unknown -

DISCHARGE STOPPED: — CONTAINMENT MEASURES: —

OTHER AGENCIES CONTACTED: —

DATE AND TIME OF SPILL: _____

LEGAL RESPONSIBILITY ACCEPTED BY POLLUTER: _____

CLEANUP ACTIONS BEING TAKEN: _____

CLEANUP CONTRACTOR: _____ REQUESTED: _____ ARRIVED: _____

CONTAINMENT LOCATION: _____

CONTAINMENT LOCATION: _____

REMOVAL LOCATION: _____

SEE REVERSE SIDE FOR ADDITIONAL INFORMATION

D.J.B.
SIGNATURE

This paper was produced from recycled paper - both sides and reused

CONNECTICUT DEPARTMENT OF ENVIRONMENTAL PROTECTION
Oil & Chemical Spill Section
Hazardous Materials Management Unit

E# 3296 - 12/5/87 ASSIGNED TO: EA

EMERGENCY INCIDENT REPORT

DATE: 12-5-87 TIME: 1:25 pm TOWN OF DISCHARGE: HARTFORD
FROM: CSP HQ BY: Preston White PHONE: 566 7037
REPRESENTING: Braindrd FD (Cpt. Bill Parker Monday AM)
STREET ADDRESS:
CITY:
LOCATION OF DISCHARGE: BRAINARD FIELD
Fuel Farm-valve stuck
DISCHARGE TYPE: (X) PETRO ( ) CHEMICAL ( )GAS. EMMISSION ( ) OTHER
DISCHARGE SUBSTANCE: JET-A FUEL TOTAL QUANTITY: 700 gal
DATE OF DISCHARGE: 12-5-87 TIME OF DISCHARGE: 12:55 pm
CONTAINMENT MEASURES:

WATER BODY: None/Coround. TOTAL IN WATER: 0
TOTAL RECOVERED: 700 gal. RECOVERED FROM WATER: 0
DISCHARGER: Air-t Corp. DISCHARGE STOPPED: YES
DISCHARGER ACCEPTS FINANCIAL RESPONSIBILITY: Yes.

DISCHARGE CLASS

1. UNKNOWN	(·)	2. MARINE TERMINAL	( )	3. INDUSTRIAL	( )	4. TRANSPORTATION	( )
5. PRIVATE	( )	6. GOVERNMENTAL	( )	7. VESSELS	( )	8. COMMERCIAL	(X)
9. INLAND TERMINAL	( )	10. UTILITY	( )	11. NATURAL	( )	99. OTHER	( )

CAUSE

1. UNKNOWN	( )	2. HOSE FAILURE	( )	3. TRANSF. LINE FAILURE	( )		
4. INGROUND TANK FAILURE	( )	5. ABOVE GRND TANK FAIL.	( )	6. SADDLE TANK FRACTURE	( )		
7. CARGO TANK FAILURE	( )	8. FUEL TANK FAILURE	( )	9. HULL FRACTURE	( )		
10. TANK OVERFILL	(X)	11. CONTAINER FAILURE	( )	12. VALVE FAILURE	( )		
13. FIRE	( )	14. POWER FAILURE	( )	15. PUMP FAILURE	( )		
16. PUMPING	( )	17. DUMPING	( )	18. ILLEGAL DISCHARGE	( )		
19. SINKING	( )	20. SEEPAGE	( )	21. PUMPING BILGE	( )		
22. OPEN HATCH	( )	23. VANDALISM	( )	24. BLOW BACK	( )		
25. ROAD OILING/REPAIR	( )	26. VEHICULAR ACCIDENT	( )	27. TRANS/CAPACITOR	( )		
28. NATURAL	( )	99. OTHER Overfill tank truck. Valve stuck during refueling truck.					( )

CORRECTIVE ACTIONS

1. NONE	( )	2. NONE REQUIRED	( )	3. UNKNOWN	( )	4. REMOVED	( )
5. CONTAINED & REMOVED	(X)	6. CONTRACTED	( )	7. TEST WELL(S)	( )	8. DISSAPATED	( )
9. EVAPORATED	( )	10. SANDED	(X)	11. FOAMED	( )	12. REFERRED	( )
13. CLEANED	( )	14. WASHED DOWN	( )	15. PUMPED OUT	( )	14. NUETRALIZED	( )
17. RECOVERY SYSTEM	( )	18. REPAIRED LINE	( )	19. REPAIRED TANK	( )	20. DISPERSED	( )
21. REMOVED TANK	( )	99. OTHER					( )

CLEAN-UP ACTIONS BEING TAKEN: Oil pumped up - Soil removal To follow
Area sanded. Sat pm.

AGENCIES NOTIFIED:
CLEANUP CONTRACTOR: REQUESTED: ARRIVED:
STATUS: ( ) OPEN (X) CLOSED ( )MONITORED CODE:
RECEIVED BY: William Hegener INSPECTOR: Ed A.
TIME/DATE ASSIGNED TO INSPECTOR ESTIMATED ETA

CONNECTICUT DEPARTMENT OF ENVIRONMENTAL PROTECTION
Oil & Chemical Spill Section
Hazardous Materials Management Unit

CASE# 732-5/5/87 ASSIGNED TO: N.R.

EMERGENCY INCIDENT REPORT

DATE: 5-5-87 TIME: 12:30 TOWN OF DISCHARGE: HARTFORD
FROM: BY: JOHN FRANCOLIALI PHONE: 566-7037
REPRESENTING: D.O.T
STREET ADDRESS:
CITY:
LOCATION OF DISCHARGE: BRAINARD FIELD

DISCHARGE TYPE: (X) PETRO ( ) CHEMICAL ( ) GAS. EMISSION ( ) OTHER
DISCHARGE SUBSTANCE: JET FUEL TOTAL QUANTITY: 10 GA.
DATE OF DISCHARGE: 5-5-87 TIME OF DISCHARGE: AM
CONTAINMENT MEASURES:

WATER BODY: N/A TOTAL IN WATER: N/A
TOTAL RECOVERED: 10 GALS RECOVERED FROM WATER:
DISCHARGER: D.O.T DISCHARGE STOPPED:
DISCHARGER ACCEPTS FINANCIAL RESPONSIBILITY: YES

DISCHARGE CLASS

1. UNKNOWN	( )	2. MARINE TERMINAL	( )	3. INDUSTRIAL	( )	4. TRANSPORTATION	( )
5. PRIVATE	( )	6. GOVERNMENTAL	(X)	7. VESSELS	( )	8. COMMERCIAL	( )
. INLAND TERMINAL	( )	10. UTILITY	( )	11. NATURAL	( )	99. OTHER	( )

CAUSE

1. UNKNOWN	( )	2. HOSE FAILURE	( )	3. TRANSF. LINE FAILURE	( )
4. INGROUND TANK FAILURE	( )	5. ABOVE GRND TANK FAIL.	( )	6. SADDLE TANK FRACTURE	( )
7. CARGO TANK FAILURE	( )	8. FUEL TANK FAILURE	( )	9. HULL FRACTURE	( )
10. TANK OVERFILL	(X)	11. CONTAINER FAILURE	( )	12. VALVE FAILURE	( )
13. FIRE	( )	14. POWER FAILURE	( )	15. PUMP FAILURE	( )
16. PUMPING	( )	17. DUMPING	( )	18. ILLEGAL DISCHARGE	( )
19. SINKING	( )	20. SEEPAGE	( )	21. PUMPING BILGE	( )
22. OPEN HATCH	( )	23. VANDALISM	( )	24. BLOW BACK	( )
25. ROAD OILING/REPAIR	( )	26. VEHICULAR ACCIDENT	( )	27. TRANS/CAPACITOR	( )
28. NATURAL	( )	99. OTHER			( )

CORRECTIVE ACTIONS

1. NONE	( )	2. NONE REQUIRED	( )	3. UNKNOWN	( )	4. REMOVED	( )
5. CONTAINED & REMOVED	(X)	6. CONTRACTED	( )	7. TEST WELL(S)	( )	8. DISSAPATED	( )
9. EVAPORATED	( )	10. SANDED	(X)	11. FOAMED	( )	12. REFERRED	( )
13. CLEANED	( )	14. WASHED DOWN	( )	15. PUMPED OUT	( )	14. NUETRALIZED	( )
17. RECOVERY SYSTEM	( )	18. REPAIRED LINE	( )	19. REPAIRED TANK	( )	20. DISPERSED	( )
21. REMOVED TANK	( )	99. OTHER					( )

CLEAN-UP ACTIONS BEING TAKEN: SPEEDI DRY SPILL & REMOVED
AGENCIES NOTIFIED:
CLEANUP CONTRACTOR: D.O.T. REQUESTED: ARRIVED:
STATUS: ( ) OPEN (X) CLOSED ( ) MONITORED CODE:
RECEIVED BY: D. PRENC INSPECTOR: N.R.

CONNECTICUT DEPARTMENT OF ENVIRONMENTAL PROTECTION
Oil & Chemical Spill Section
Hazardous Materials Management Unit

SE# 169-2/14/86

ASSIGNED TO: NR SB

EMERGENCY INCIDENT REPORT

DATE: 2/14/86 TIME: 12:30 TOWN OF DISCHARGE: Hartford
FROM: BY: Fran Negri PHONE: 278-7660
REPRESENTING:
STREET ADDRESS: Cross Country Aviation
CITY: Brainard Field
LOCATION OF DISCHARGE: same

DISCHARGE TYPE: (√ PETRO ( ) CHEMICAL ( ) GAS. EMMISSION ( ) OTHER
DISCHARGE SUBSTANCE: JP-5 TOTAL QUANTITY: 20 gal
DATE OF DISCHARGE: 2-14-86 TIME OF DISCHARGE: UNK
CONTAINMENT MEASURES: Puddle of fuel oil on pavement. Speedi dry applicat will be shoveled into barrell
WATER BODY: TOTAL IN WATER:
TOTAL RECOVERED: 20 gal. RECOVERED FROM WATER:
DISCHARGER: Cross Country Aviation DISCHARGE STOPPED: Yes
DISCHARGER ACCEPTS FINANCIAL RESPONSIBILITY: yes

DISCHARGE CLASS

1. UNKNOWN ( )	2. MARINE TERMINAL ( )	3. INDUSTRIAL ( )	4. TRANSPORTATION ( )
5. PRIVATE ( )	6. GOVERNMENTAL ( )	7. VESSELS ( )	8. COMMERCIAL (√)
9. INLAND TERMINAL ( )	10. UTILITY ( )	11. NATURAL ( )	99. OTHER ( )

CAUSE

1. UNKNOWN (√)	2. HOSE FAILURE ( )	3. TRANSF. LINE FAILURE ( )
4. INGROUND TANK FAILURE ( )	5. ABOVE GRND TANK FAIL. ( )	6. SADDLE TANK FRACTURE ( )
7. CARGO TANK FAILURE ( )	8. FUEL TANK FAILURE ( )	9. HULL FRACTURE ( )
10. TANK OVERFILL ( )	11. CONTAINER FAILURE ( )	12. VALVE FAILURE ( )
13. FIRE ( )	14. POWER FAILURE ( )	15. PUMP FAILURE ( )
16. PUMPING ( )	17. DUMPING ( )	18. ILLEGAL DISCHARGE ( )
19. SINKING ( )	20. SEEPAGE ( )	21. PUMPING BILGE ( )
22. OPEN HATCH ( )	23. VANDALISM ( )	24. BLOW BACK ( )
25. ROAD OILING/REPAIR ( )	26. VEHICULAR ACCIDENT ( )	27. TRANS/CAPACITOR ( )
28. NATURAL ( )	99. OTHER unknown	(√)

CORRECTIVE ACTIONS

1. NONE ( )	2. NONE REQUIRED ( )	3. UNKNOWN ( )	4. REMOVED ( )
5. CONTAINED & REMOVED (√)	6. CONTRACTED ( )	7. TEST WELL(S) ( )	8. DISSAPATED ( )
9. EVAPORATED ( )	10. SANDED ( )	11. FOAMED ( )	12. REFERRED ( )
13. CLEANED ( )	14. WASHED DOWN ( )	15. PUMPED OUT ( )	14. NUETRALIZED ( )
17. RECOVERY SYSTEM ( )	18. REPAIRED LINE ( )	19. REPAIRED TANK ( )	20. DISPERSED ( )
21. REMOVED TANK ( )	99. OTHER		( )

CLEAN-UP ACTIONS BEING TAKEN: Barrell will be taken to Metal landfill
AGENCIES NOTIFIED: CSO
CLEANUP CONTRACTOR: Cross Country Aviation REQUESTED: ARRIVED:
STATUS: ( ) OPEN (√ CLOSED ( ) MONITORED CODE: E
RECEIVED BY: Suzanne Greville INSPECTOR: NR/CT/SB

CONNECTICUT DEPARTMENT OF ENVIRONMENTAL PROTECTION
Oil & Chemical Spill Section
Hazardous Materials Management Unit

E.A.

#772 6-7-85

EMERGENCY INCIDENT REPORT

DATE: 6-7-85 TIME: 2300 TOWN OF DISCHARGE: HARTFORD

FROM: H.Q. BY: T. SIENNA PHONE: 4200

REPRESENTING (COMPANY): CONN D.O.T.

STREET ADDRESS : BRAINERD FIELD

CITY:

LOCATION OF DISCHARGE: BRAINARD FIELD

DISCHARGE TYPE: (X) PETRO ( ) CHEMICAL ( ) GASEOUS EMISSION ( ) OTHER

DISCHARGE SUBSTANCE: AVAITION FUEL TOTAL QUANTITY: 50

DATE OF DISCHARGE: 6-7-85 TIME OF DISCHARGE: 2230

CONTAINMENT MEASURES: SANDED

****

WATER BODY: TOTAL IN WATER:

TOTAL RECOVERED: RECOVERED FROM WATER:

DISCHARGER: DISCHARGE STOPPED:

DISCHARGER ACCEPTED LEGAL RESPONSIBILITY:

DISCHARGE CLASS

1. UNKNOWN	( )	2. MARINE TERMINAL	( )	3. INDUSTRIAL	( )	4. TRANSPORATION	( )
5. PRIVATE	( )	6. GOVERNMENTAL	( )	7. VESSELS	( )	8. COMMERICAL	(X)
9. INLAND TERMINAL	( )			10. UTILITY	( )	99. OTHER	( )

CAUSE

1. UNKNOWN	( )	2. HOSE FAILURE	( )	3. TRANS. LINE FAILURE	( )
4. INGROUND TANK FAILURE	( )	5. ABOVE GROUND TANK FAILURE	( )	6. SADDLE TANK FRACTURE	( )
7. CARGO TANK FRACTURE	( )	8. FUEL TANK FAILURE	( )	9. HULL FRACTURE	( )
10. TANK OVERFILL	( )	11. CONTAINER FAILURE	( )	12. VALVE FAILURE	( )
13. FIRE	( )	14. POWER FAILURE	( )	15. PUMP FAILURE	( )
16. PUMPING	( )	17. DUMPING	( )	18. DISCHARGING	(X)
19. SINKING	( )	20. SEEPAGE	( )	21. PUMPING BILGE	( )
22. OPEN HATCH	( )	23. VANDALISM	( )	24. BLOW BACK	( )
25. ROAD OILING OR REPAIR	( )	26. VEHICULAR ACCIDENT	( )	99. OTHER	( )
27. TRANSFORMER/CAPACITOR	( )				

CORRECTIVE ACTIONS

1. NONE	( )	2. NONE REQUIRED	( )	3. UNKNOWN	( )	4. REMOVED	( )
5. CONTAINED & REMOVED	(X)	6. CONTRACTED	( )	7. TEST WELL(s)	( )	8. DISSIPATED	( )
9. EVAPORATED	( )	10. SANDED	( )	11. FOAMED	( )	12. REFERRED	( )
13. CLEANED	( )	14. WASHED DOWN	( )	15. PUMPED OUT	( )	14. NEUTRALIZED	( )
17. RECOVERY SYSTEM	( )	18. REPAIRED LINE	( )	19. REPAIRED TANK	( )		
20. REMOVED TANK	( )	99. OTHER	( )				

CLEAN-UP ACTIONS BEING TAKEN

AGENCIES NOTIFED:

CLEAN-UP CONTRACTOR: REQUESTED: ARRIVED:

STATUS: ( ) OPEN ( ) CLOSED ( ) MONITORED CODE: E

INSPECTOR: LAST DATE INSPECTED:

RECEIVED BY: D. Burton ASSIGNED TO: E. ALEXANDER

CONNECTICUT DEPARTMENT OF ENVIRONMENTAL PROTECTION
Oil & Chemical Spill Section
Hazardous Materials Management Unit

ASSIGNED TO: EA.

CASE # 234 2-28-85

EMERGENCY INCIDENT REPORT

DATE: 2/28/85 TIME: 12:20 AM TOWN OF DISCHARGE: Hartford
FROM: CSP HQ BY: Dispatcher Evans PHONE: 525-3123
REPRESENTING: Hartford FD
STREET ADDRESS : Engine 10 standing by
CITY:
LOCATION OF DISCHARGE: Brainard Field Between Building F + G @ Gate 6.

DISCHARGE TYPE: (X) PETRO ( ) CHEMICAL ( ) GAS. EMMISSION. ( ) OTHER
DISCHARGE SUBSTANCE: gasoline. TOTAL QUANTITY: 70 gal.
DATE OF DISCHARGE: TIME OF DISCHARGE:
CONTAINMENT MEASURES:

WATER BODY: ground TOTAL IN WATER: None.
TOTAL RECOVERED: RECOVERED FROM WATER:
DISCHARGER: DISCHARGE STOPPED:
DISCHARGER ACCEPTED LEGAL RESPONSIBLITY:

DISCHARGE CLASS

1. UNKNOWN	( )	2. MARINE TERMINAL	( )	3. INDUSTRIAL	( )
4. TRANSPORTATION	( )	5. PRIVATE	( )	6. GOVERNMENTAL	( )
7. VESSELS	( )	8. COMMERICAL	(X)	9. INLAND TERMINAL	( )
10. UTILITY	( )	99. OTHER	( )		

CAUSE

1. UNKNOWN	( )	2. HOSE FAILURE	( )	3. TRANS. LINE FAIL.	( )
4. INGROUND TANK FAILURE	( )	5. ABOVE GRND TANK FAIL.	( )	6. SADDLE TANK FRAC.	( )
7. CARGO TANK FAILURE	( )	8. FUEL TANK FAILURE	( )	9. HULL FRACTURE	( )
10. TANK FAILURE	( )	11. CONTAINER FAILURE	( )	12. VALVE FAILURE	( )
13. FIRE	( )	14. POWER FAILURE	( )	15. PUMP FAILURE	( )
16. PUMPING	( )	17. DUMPING	( )	18. DISCHARGING	( )
19. SINKING	( )	20. SEEPAGE	( )	21. PUMPING BILGE	( )
22. OPEN HATCH	( )	23. VANDALISM	( )	24. BLOW BACK	( )
25. ROAD OILING OR REPAIR	( )	26. VEHICULAR ACCIDENT	( )	27. TRANS/CAPACITOR	( )

99. ~~OTHER~~ Hose Fell off truck Gravity drained product (X)
Nozzle

CORRECTIVE ACTIONS

1. NONE	( )	2. NONE REQUIRED	( )	3. UNKNOWN	( )	4. REMOVED	( )
5. CONTAINED & REMOVED	(X)	6. CONTRACTED	( )	7. TEST WELL(S)	( )	8. DISSAPATE	( )
9. EVAPORATED	( )	10. SANDED	( )	11. FOAMED	( )	12. REFERRED	( )
13. CLEANED	(X)	14. WASHED DOWN	( )	15. PUMPED OUT	( )	14. NEUTRAL	( )
17. RECOVERY SYSTEM	( )	18. REPAIRED LINE	( )	19. REPAIRED TANK	( )		
20. REMOVED TANK	( )	19. OTHER					( )

CLEAN-UP ACTIONS BEING TAKEN: Sand + pads.

AGENCIES NOTIFIED: DOT + DEP. REQUESTED: ARRIVED:
CLEAN-UP CONTRACTOR: CODE:
STATUS: ( ) OPEN (X) CLOSED ( ) MONITORED INSPECTOR: Ed Alexander
RECEIVED BY: William D Hegner.

over

CONNECTICUT DEPARTMENT OF ENVIRONMENTAL PROTECTION
Oil & Chemical Spill Section
Hazardous Materials Management Unit

CASE # 234-2-28-85 ASSIGNED TO: EA

INSPECTOR'S REPORT

DATE: 2/28/85 TIME: 12:20 PM TOWN OF DISCHARGE: HARTFORD
FROM: BY: Insp Evans PHONE: 525-8123
REPRESENTING:
STREET ADDRESS :
CITY:
LOCATION OF DISCHARGE: Bernard Field Between Buildings

DISCHARGE TYPE: (X) PETRO ( ) CHEMICAL ( ) GAS. EMMISSION. ( ) OTHER
DISCHARGE SUBSTANCE: Gasoline TOTAL QUANTITY: 70
DATE OF DISCHARGE: 2/28/85 TIME OF DISCHARGE: 11 30
CONTAINMENT MEASURES: Standed + Sorbents

WATER BODY: Catch Basins TOTAL IN WATER: 5 Gal
TOTAL RECOVERED: RECOVERED FROM WATER: 5 Gal
DISCHARGER: Cross Country Aviation DISCHARGE STOPPED: Yes
DISCHARGER ACCEPTED LEGAL RESPONSIBLITY: Yes

PROPERTY OWNER:
Phone Number:

POLLUTOR: Cross Country Aviation
Mr Evans
Phone Number: 278-7660

VEHICLE IDENT: TRACTOR
Type: Reg. #:
Operator: Roman Cruciewicz License #:
Owner:
Phone No#: 278-7600

TRAILER
Type: Reg. #:
Operator: Trailer #:
Owner:
Phone No#:

CONTRACTOR INFO.: NAME:

Equipment:
Boom Vac Truck Hose
Boat F/F Mats Vactor
Special Band Tools Skimmer
Manpower ✓ Sorbents
REQUESTED: ARRIVED:

INSPECTOR:

STATE OF CONNECTICUT
DEPARTMENT OF ENVIRONMENTAL PROTECTION

STATE OFFICE BUILDING HARTFORD, CONNECTICUT 06115

WATER COMPLIANCE AND HAZARDOUS SUBSTANCES

Oil Spill Report

DATE October 19, 1974 TIME _____ OCCURRENCE NO. _____

FROM TROOP: "H" BY: Lt. Palmer TIME: 1500

PERSON MAKING REPORT Hartford Fire Dept PHONE: _____

REPRESENTING (COMPANY) _____

ADDRESS (COMPANY) _____

LOCATION OF SPILL (CITY & STATE) Hartford (Brainerd Field)

TO (BODY OF WATER) None

QUANTITY AND TYPE 60 gallons - Gasoline

AMOUNT THAT REACHED THE WATER None

SOURCE _____

CAUSE During fueling of gasoline tank truck and airplanes, overfilled the tank truck. Majority evaporated.

DISCHARGE STOPPED _____ CONTAINMENT MEASURES _____

OTHER AGENCIES CONTACTED _____

DATE AND TIME OF SPILL Oct. 19, 1974 TIME 1445

LEGAL RESPONSIBILITY ACCEPTED BY POLLUTER None (Connair)

CLEANUP ACTIONS BEING TAKEN _____

CLEANUP CONTRACTOR _____ REQUESTED _____ ARRIVED _____

CONTAINMENT LOCATION _____

REMOVAL LOCATION _____

SEE REVERSE SIDE FOR ADDITIONAL INFORMATION

SIGNATURE

This paper was produced from recycled paper - both broke and reused.

CONNECTICUT DEPARTMENT OF ENVIRONMENTAL PROTECTION
Hazardous Materials Management Unit
Oil and Chemical Spill Section

CASE # 4336 11/2/90 ASSIGNED TO: JR

EMERGENCY INCIDENT REPORT

DATE: 11/6/90 TIME: 9:45 TOWN of INCIDENT: Hartford
FROM: _____ BY: [illegible] Porter PHONE: 566-7037
REPRESENTING: Brainard Airport
ADDRESS: _____

INCIDENT LOCATION: Brainard Airport

TYPE: ( ) PETRO. (X) CHEMICAL ( ) DIELECT. ( ) GASEOUS ( ) HAZ. WST. ( ) OTHER
DISCHARGE SUBSTANCE: 5 gallons carbon tetrachloride in a container QUANTITY: 5 gal
SARA: ( ) EXTREMELY HAZ. SUB. ( ) CERCLA HAZ. SUB. FED. RQ _____
( ) RELEASE CROSSED PROPERTY LINE ( ) PROTECTIVE ACTIONS (cont. other side)
DATE OF SPILL: 11/2/90 TIME OF SPILL: 01:00 SPILL STOPPED No spill
MISC. INFO: 5 gal drum uncovered night shift firefighter - found in corner of hangar abandoned

WATER BODY: No TOTAL IN WATER: _____
TOTAL RECOVERED: _____ RECOVERED FROM WATER: _____
DISCHARGER: Unknown
DISCHARGER ACCEPTS FINANCIAL RESPONSIBILITY: ( )YES ( )NO

DISCHARGE CLASS: 1.( ) UNKNOWN 2.( ) MARINE TERMINAL 3.( ) INDUSTRIAL
4.( ) TRANSPORTATION 5.( ) PRIVATE 6.(X) GOVERNMENTAL 7.( ) VESSEL
8.( ) COMMERCIAL 9.( ) INLAND TERMINAL 10.( ) UTILITY 11.( ) NATURAL
99.( ) OTHER _____

CAUSE: 1( ) UNKNOWN 2( ) HOSE FAILURE 3( ) TRANSF. LINE FAILURE
4( ) INGROUND TANK FAIL. 5( ) ABOVE GROUND TANK FAIL. 6( ) SADDLE TANK FAIL.
7( ) CARGO TANK FAIL. 8( ) FUEL TANK FAIL. 9( ) HULL FRACTURE 10( ) OVERFILL
11( ) CONTAINER FAIL. 12( ) VALVE FAIL. 13( ) FIRE 14( ) POWER FAILURE
15( ) PUMP FAIL. 16( ) PUMPING 17( ) DUMPING 18( ) ILLEGAL DISCHARGE
19( ) SINKING 20( ) SEEPAGE 21( ) PUMPING BILGE 22( ) OPEN HATCH
23( ) VANDALISM 24( ) BLOW BACK 25( ) ROAD OILING/REPAIR 26( ) M/V ACCIDENT
27( ) TRANS./CAPACITOR 28( ) NATURAL
99(X) OTHER 5 gal container abandoned

CORRECTIVE ACTIONS: 1( ) NONE 2( ) NONE REQUIRED 3( )UNKNOWN 4( ) REMOVED
5( ) CONTAINED & REMOVED 6( ) CONTRACTED 7( ) TEST WELL(S) 8( ) DISSIPATED
9( ) EVAPORATED 10( ) SANDED 11( ) FOAMED 12( ) REFERRED 13( ) CLEANED
14( ) WASHED DOWN 15( ) PUMPED OUT 16( ) NEUTRALIZED 17( ) RECOVERY SYSTEM
18( ) REPAIRED LINE 19( )REPAIRED TANK 20( )DISPERSED 21( ) REMOVED TANK
99(X) OTHER Container will be disposed of thru DOT

CLEAN-UP ACTIONS BEING TAKEN: DOT called

AGENCIES NOTIFIED: DEP
CLEAN-UP CONTRACTOR(S): _____ REQUESTED: _____ ARRIVED: _____
STATUS: ( ) OPEN ( ) CLOSED ( ) MONITORED CODE: _____
RECEIVED BY: J. Wilcox INSPECTOR: JR
DATE/TIME ASSIGNED: __/__/__, ____: _____ ESTIMATED ETA: _____

STATE OF CONNECTICUT
DEPARTMENT OF ENVIRONMENTAL PROTECTION

NOTICE OF VIOLATION

To: Ct Dot/BAP/Brainard Airport
251 Maxim Road
Hartford, CT 06114

Permit Number GSW000662
DEP/WPC Number: 064/256

The purpose of this Notice is to inform you that the Department of Environmental Protection has determined the following violation of law:

1. On November 28, 1992 your facility registered for the General Permit for the Discharge of Stormwater Associated with Industrial Activities, issued October 1, 1992, modified October 1, 1995. You have failed to submit stormwater monitoring results per Part VI.C.3.a. of the Stormwater General Permit.

If you have performed your monitoring, you should submit your Stormwater Monitoring Report (SMR) within thirty (30) days with the enclosed Compliance Statement. All monitoring required by the permit is important. Therefore, for those that failed to complete the monitoring, your should within thirty (30) days submit the enclosed compliance statement, noting arrangements to sample prior to October 1, 1997 for the 1997 sampling year, and arrangements for an additional sample within ninety (90) days of the date of this NOV. Please note that while taking this additional sample does not dismiss your violation for 1996, DEP will take such sampling into consideration when considering formal enforcement action. The Compliance Statement and the SMR (if complete) should be **sent to Julie Shane Kiritsis at the address identified below in paragraph D with a copy of the Compliance Statement and SMR directed to Michael Fedak of the Environmental Protection Agency ("the EPA") at the address given below in paragraph E.** Until the DEP has received such statement, the DEP will presume you remain in violation. Your actions in response to this notice, including submission of the Attached Compliance Statement, may effect the DEP's decision whether or not to take formal enforcement action.

A. Other violations may exist; legal obligations. This Notice does not necessarily specify all violations of Connecticut environmental law or violations of any other legal requirements which may exist at the aforementioned facility. This Notice does not preclude the DEP or other state, local or federal agencies from commencing enforcement action regarding any such violations. Your facility may be inspected pursuant to law and without additional prior notice to determine compliance with state and any applicable federal law. It is your responsibility to comply with all legal requirements, whether or not the DEP notifies you of any violations or takes any enforcement action against you. Nothing in this Notice relieves you of other obligations under applicable federal, state and local law.

B. Enforcement action. Civil penalties of up to $25,000 may be assessed for each day of each violation under section 22a-438 of the Connecticut General Statutes. Notwithstanding the issuance of this Notice, the DEP may seek such penalties and may issue an order, seek an injunction, or take other legal action under Chapters 439 and 446k of the Connecticut General Statutes.

C. No assurance by Commissioner. No provision of this Notice and no action or inaction by the Commissioner shall be construed to constitute an assurance by the Commissioner that actions you may take to address the violation alleged herein will result in compliance.

D. Staff contact. If you question any of the information contained in this Notice, you may contact Julie Shane Kiritsis of the Bureau of Water Management Stormwater Section at (860) 424-3018, 79 Elm Street, Hartford, CT 06106. You may also contact Christopher Stone of the Bureau of Water Management Stormwater Section at (860) 424-3018 or Carol Papp of the Bureau of Water Management Water Toxics Program at (860) 424-3908.

E. EPA contact. Michael Fedak, U.S. E.P.A. New England, Office of Environmental Stewardship (SEW), JFK Building, Boston, MA 02203.

April 30, 1997
Date

Michael J. Harder, Director
Permitting, Enforcement & Remediation Division
Bureau of Water Management

COMPLIANCE STATEMENT

This Compliance Statement shall be signed by: (1) You (if an individual - the individual signs); (if a corporation or partnership - by a responsible corporate officer/general partner or a duly authorized representative of such person, as those terms are defined in section 22a-430-3(b)(2) of the Regulations of Connecticut State Agencies); or (if a municipality - chief elected official or principal executive officer) **and** (2) if different, by the individual responsible for actually preparing such statement, each of whom shall read and sign the certification regarding false statements on the Compliance Statement.

Within fifteen days of the date you become aware of a change in any information in the Compliance Statement, or that any information was inaccurate or misleading or that any relevant information was omitted, submit the correct or omitted information to the DEP and EPA staff contacts identified in the Notice of Violation.

Notice of Violation Issuance Date: April 30, 1997
Facility Name and Address: _____
_____
_____
_____

In accordance with the directions in the above-referenced Notice of Violation, I certify that the noted violations will be corrected or addressed in the following manner:

◊ Enclosed is a copy of the Stormwater Monitoring Report *(attach copy)*.

◊ An additional sample will be taken by _____ *(insert date)*. An SMR will be submitted by _____ *(insert date.)* I understand that this does not dismiss my violation for 1996, but will be taken into consideration by DEP when considering formal enforcement action.

◊ Sampling for the 1997 monitoring year will be completed by October 1, 1997, and the results submitted by December 31, 1997.

Certification of Accuracy

I certify that the information in this Compliance Statement and any attachments thereto are true, accurate and complete, and I understand that any false statement may be punishable as a criminal offense under Connecticut General Statutes 22a-6 and 53a-157.

_____ Date

_____ Signature

_____ Telephone

_____ (Type name and title)

_____ Address

_____ Date

_____ Preparer's Signature if different from above

_____ Telephone

_____ (type name and title)

_____ Address

STATE OF CONNECTICUT
DEPARTMENT OF ENVIRONMENTAL PROTECTION
NOTICE OF VIOLATION

TO: BRAINARD AIRPORT
CT DEPT OF TRANSPORTATION
251 MAXIM ROAD
HARTFORD, CT 06114

Permit Number: GSI000915
DEP/WPC Number: 64/256
NOV Number: NOV WR SW 99 187

The purpose of this Notice is to inform you that the Department of Environmental Protection has determined the following violation of law:

1. Your facility has registered for the General Permit for the Discharge of Stormwater Associated with Industrial Activities, issued October 1, 1997. You have failed to submit stormwater monitoring results for the October 1, 1997 - September 30, 1998 sampling year pursuant to general permit Section 5(d)(3)(A).

If you have performed your monitoring, you should submit your Stormwater Monitoring Report (SMR) within thirty (30) days of the date of this NOV with the enclosed Compliance Statement.

All monitoring required by the permit is important. Therefore, for those that failed to complete the monitoring, you should within thirty (30) days submit the enclosed compliance statement, noting arrangements to sample prior to October 1, 1999 for the 1999 sampling year, and arrangements for an additional sample within ninety (90) days of the date of this NOV. Please note that while taking this additional sample does not dismiss your violation for 1998, DEP will take such sampling into consideration when considering formal enforcement action.

The Compliance Statement and the SMR (if complete) should be **sent to Julie Shane Kiritsis at the address identified below in paragraph D with a copy of the Compliance Statement and SMR directed to Michael Fedak of the Environmental Protection Agency ("the EPA") at the address given below in paragraph E.** Until the DEP has received such statement, the DEP will presume you remain in violation. Your actions in response to this notice, including submission of the Attached Compliance Statement, may effect the DEP's decision whether or not to take formal enforcement action.

A. Other violations may exist; legal obligations. This Notice does not necessarily specify all violations of Connecticut environmental law or violations of any other legal requirements which may exist at the aforementioned facility. This Notice does not preclude the DEP or other state, local or federal agencies from commencing enforcement action regarding any such violations. Your facility may be inspected pursuant to law and without additional prior notice to determine compliancewith state and any applicable federal law. It is your responsibility to comply with all legal requirements, whether or not the DEP notifies you of any violations or takes any enforcement action against you. Nothing in this Notice relieves you of other obligations under applicable federal, state and local law.

B. Enforcement action. Civil penalties of up to $25,000 may be assessed for each day of each violation under section 22a-438 of the Connecticut General Statutes. Notwithstanding the issuance of this Notice, the DEP may seek such penalties and may issue an order, seek an injunction, or take other legal action under Chapters 439 and 446k of the Connecticut General Statutes.

C. No assurance by Commissioner. No provision of this Notice and no action or inaction by the Commissioner shall be construed to constitute an assurance by the Commissioner that actions you may take to address the violation alleged herein will result in compliance.

D. Staff contact. If you question any of the information contained in this Notice, you may contact Julie Shane Kiritsis of the Bureau of Water Management Stormwater Section at (860) 424-3914, 79 Elm Street, Hartford, CT 06106. You may also contact Christopher Stone of the Bureau of Water Management Stormwater Section at (860) 424-3850 or Carol Papp of the Bureau of Water Management Water Toxics Program at (860) 424-3908.

E. EPA contact. Michael Fedak, U.S. E.P.A. New England, Office of Environmental Stewardship (SEW), JFK Building, Boston, MA 02203.

Date February 5, 1999

Michael J. Harder, Director
Permitting, Enforcement & Remediation Division
Bureau of Water Management

I CERTIFY THAT THIS DOCUMENT
IS A TRUE COPY OF THE ORIGINAL.

NAME

TITLE

DEPARTMENT OF ENVIRONMENTAL
PROTECTION, BUREAU OF WATER
MANAGEMENT

STATE OF CONNECTICUT
DEPARTMENT OF ENVIRONMENTAL PROTECTION
Hazardous Waste Manifest Section, State Office Building, Hartford, CT 06106

D JUL 26 1985

Please print or type. (Form designed for use on elite (12-pitch) typewriter.)

UNIFORM HAZARDOUS WASTE MANIFEST

1. Generator's US EPA ID No.: SMALL GENERATOR . . .
Manifest Document No.: 0 0 0 0 1

2. Page 1 of 1

Information in the shaded areas is not required by Federal law, but may be required by State law.

3. Generator's Name and Mailing Address
Corporate Air Inc.
Brainard Airport, Hartford CT 06114

4. Generator's Phone (203) 522-7234

A. State Manifest Document Number: CT A 0074993

B. State Gen. ID: Same

5. Transporter 1 Company Name: Sealand Environmental Servvices Inc

6. US EPA ID Number: C T D 9 8 0 5 2 1 2 8

C. State Tran. ID: 84632

D. Tran. Phone: (203) 735-1818

7. Transporter 2 Company Name

8. US EPA ID Number

E. State Tran. ID

F. Tran. Phone

9. Designated Facility Name and Site Address
United Waste Oil
136 Gracey Avenue
Meriden CT

10. US EPA ID Number: C. T. D. 0. 2. 1. 8. 1. 6. 8. 8. 9

G. State Facility's ID: Same

H. Facility's Phone: (203) 235-3753

11. US DOT Description (Including Proper Shipping Name, Hazard Class, and ID Number)	12. Containers No.	Type	13. Total Quantity	14. Unit Wt/Vol	I. Waste No.
a. Waste Oil, Combustable Liquid 1993	0.0.1	T.T	2500	G	D001
b.					
c.					
d.					

J. Additional Description for Materials Listed Above
a. Waste fuel oil from tank cleaning - Flash Point Below 140°F
b.
c.
d.

K. Handling Codes for Waste Listed Above
a. T50 H04
b.
c.
d.

15. Special Handling Instructions and Additional Information

16. GENERATOR'S CERTIFICATION: I hereby declare that the contents of this consignment are fully and accurately described above by proper shipping name and are classified, packed, marked, and labeled, and are in all respects in proper condition for transport by highway according to applicable international and national governmental regulations and all applicable State laws and regulations.

Printed Typed Name: [redacted] THOMAS BRENNAN
Signature: [redacted] Thomas Brennan
Date: Month 07 Day 17 Year 85

TRANSPORTER

17. Transporter 1 Acknowledgement of Receipt of Materials
Printed Typed Name: IRV HOFMANN
Signature: Irv Hofmann
Date: Month 07 Day 17 Year 85

18. Transporter 2 Acknowledgement of Receipt of Materials
Printed Typed Name
Signature
Date: Month . Day . Year .

FACILITY

19. Discrepancy Indication Space

20. Facility Owner or Operator: Certification of receipt of hazardous materials covered by this manifest except as noted in Item 19.

Printed Typed Name: DAVID J. CARABETTA
Signature: David J. Carabetta
Date: Month 07 Day 17 Year 85

EPA Form 8700-22 (3-84) Form Approved OMB No. 2000-0404 Expires 7-31-86

GENERATOR

COPY 1: DESTINATION STATE - Mailed by TSDF

CT A 0074993

FOR SPILLS WITHIN CONNECTICUT CONTACT CT DEP OIL AND CHEMICAL SPILLS AT (203) 566-4338

Versar INC.

ASBESTOS INSPECTION REPORT
FOR
BRAINARD AIRPORT ADMINISTRATION
(BPW NO. 21344)
(EA NO. 1064)
HARTFORD, CONNECTICUT

DAS CONTRACT - Identification No. 86-1161

Prepared by:

Versar Risk Management Inc.
P.O. Box 9620
Wethersfield, Connecticut 06109

Prepared for:

Department of Administrative Services
Bureau of Public Works
Energy Management Section
State of Connecticut
165 Capitol Ave.
Hartford, Connecticut 06106

Edward A. Pratt
Program Manager

Stephen J. Keating, Jr.
Director, Energy Management

December 1986

Versar INC.

I. Introduction

The State of Connecticut Department of Administrative Services, Bureau of Public Works, Energy Management Section, has been assigned by the Governor the responsibility of identifying the presence and extent of asbestos-containing materials in state-owned/leased buildings, and to estimate the cost of corrective measures. The Department of Health Services, Bureau of Health Promotion, is providing Co-Direction including Quality Assurance and other technical support to DAS/BPW for this program.

Versar Risk Management Inc. was retained by the Bureau of Public Works (Contract No. 86-1161) to perform inspections on approximately five hundred-sixty State buildings.

These inspections will provide the State of Connecticut with detailed information concerning the quantity and condition of any asbestos containing materials identified in these buildings. Estimations of environmental risk and the cost of remedial alternatives are included within each report.

This report summarizes the asbestos survey conducted in the Brainard Airport Administration Building, Hartford, Connecticut. The report is organized as follows:

Section II	- Summary of Findings
Section III	- Narrative Detailing Findings
Section IV	- Numerical Exposure Assessments
Section V	- Asbestos Abatement Cost Estimate
Section VI	- Asbestos Survey of State Building
Section VII	- State Building Survey Profile
Section VIII	- Sampling Report
Section IX	- Laboratory Reports
Section X	- Diagrams of Asbestos Sample Locations

Versar INC.

II. SUMMARY

SITE: BRAINARD AIRPORT ADMINISTRATION
ADDRESS: MAXIM ROAD
HARTFORD, CONNECTICUT

INSPECTOR: D. NELSON
DATE OF INSPECTION: 10 / 21 / 86
TIME IN/OUT: 1515 - 1630

AGENCY RESPONSIBLE FOR BUILDING: DEPARTMENT OF TRANSPORTATION

FACILITY CONTACT PERSON: ROBERT CARRIER

FACILITY ESCORT: ROBERT CARRIER

PRIMARY USE OF BUILDING: OFFICE BUILDING

OCCUPANCY OF BUILDING: 25 Daily

ASBESTOS CONTAINING MATERIALS PRESENT: Yes

AMOUNT OF ASBESTOS
CONTAINING MATERIAL DETECTED: 6 sq ft of 3" diameter pipe insulation

MATERIAL FRIABLE: 6 sq.ft. MATERIAL NON FRIABLE: 0 sq.ft.

IDENTITY OF ASBESTOS MANUFACTURER (if possible): N/A

MATERIAL CONDITIONS/REMARKS:

Building recently renovated. Small amount of "air cell" pipe insulation found between wall in basement left over from those renovations.

Versar INC.

III. NARRATIVE

The following section details the findings of the asbestos survey conducted at the Brainard Airport Administration Building. This facility provides office space for airport officials.

FINDINGS

Basement Stockroom: Three inch diameter air cell pipe insulation was discovered and sampled (BAA-1-B) from behind the east wall. The material on eight linear feet of pipe was determined to contain 40-45% Chrysotile asbestos. This pipe insulation most probably was leftover from renovation activities. Access is very limited to maintenance personnel only. Moderate damage was observed as some of the material was disturbed, but not removed during renovation.

No other areas in the Brainard Airport Administration Building were found to contain suspect friable materials.

SUMMARY

Asbestos-containing materials were detected in the following area(s):

Location	Description	Amount	Condition
Basement Stockroom	3" diameter air cell pipe insulation	8 linear feet	moderate damage

It is recommended that removal of asbestos-containing materials be undertaken to eliminate the potential exposure to asbestos fibers. In the interim, materials should be inspected on a regular basis to note any changes in their condition.

Versar INC.

IV. ASBESTOS EXPOSURE ASSESSMENT FACTOR SCORES

Factor	Range and Extent	Score
1. Material Condition (Deterioration/ Damage)	None	0
	Moderate; small areas 10% or less damage.	2
	Widespread; severe; pieces dislodged, greater than 10%	5
2. Water Damage	None	0
	Minor; 10% or less.	1
	Moderate to major; greater than 10%	2
3. Exposed Surface Area	Not exposed; located above suspended ceiling; No air plenum; None visible without removing panels or ceiling sections.	0
	10% or less of the material is exposed.	1
	10% to 100% of the material is exposed or if above suspended ceiling, is an air plenum.	4
4. Accessibility	Not accessible.	0
	Low; Rarely accessible.	1
	Moderate to high; Access may be frequent.	4
5. Activity and Movement	None or low; Quiet and non-destructive population.	0
	Moderate; Activity may create undue vibration.	1
	High; Occupants vandalous or disruptive, high vibration area.	2
6. Air Plenum or Direct Air Streams	None	0
	Present	1
7. Friability	Not friable.	0
	Low friability; Difficult but possible to damage by hand.	1
	Moderate friability; Fairly easy to dislodge or crush.	2
	Highly friable; fluffy, spongy, flaking, pieces hanging; falls apart when touched.	3
8. Asbestos Content (total % present)	Trace to 1%	0
	1% to 50%	2
	50% to 100%	3

Versar INC.

Connecticut State Department of Health Services
Preventable Diseases Division

NUMERICAL EXPOSURE ASSESSMENT

BPW NUMBER: 21344 BUILDING: BRAINARD AIRPORT ADMINISTRATION
AREA: STOCKROOM BEHIND WALL PUBLIC ACCESS: High ___ Mod. ___ Low X

Population Exposed		Length of Exposure		Frequency	
Residents	0	0	hours	0	days
Students	0	0	hours	0	days
Employees	1	<1	hours	<1	days

TYPE OF MATERIAL

Ceiling _____
Structural Elements
(above suspended ceiling) _____
Pipe Insulation X
Breeching Insulation _____
Wall _____
Boiler Insulation _____
Ducts _____
Tank Insulation _____

	FACTORS		SCORES		
1.	CONDITION	(0,2,5)	2		
2.	WATER DAMAGE	(0,1,2)	0		
3.	EXPOSED SURFACE	(0,1,4)	1		
4.	ACCESSIBILITY	(0,1,4)	1		
5.	ACTIVITY/MOVEMENT	(0,1,2)	0		
6.	AIR PLENUM/AIR STREAM	(0,1)	0	SUM	4
7.	FRIABILITY	(0,1,2,3)	2		
8.	% CONTENT	(0,2,3)	2	PRODUCT x	4
			EXPOSURE NUMBER		16

Additional Comments and/or Illustrations:

V. ESTIMATED COSTS FOR ASBESTOS ABATEMENT

Developing and implementing an effective strategy to correct asbestos exposure problems requires information on the applicability and relative costs of alternative control measures. The two forms of control are material removal and material encapsulation. The information and recommendations presented in this report are based upon the inspection conducted by Versar Risk Management staff, information provided by facility escort Mr. Robert Carrier, and the judgement of the VRM inspector.

According to EPA guidelines, material removal is recommended in most situations and encapsulation of friable material is not advisable. However, encapsulation can be effectively used for areas where removal is virtually impossible, such as areas with complex surfaces and over "trowelled-on" or "cementitious" materials.

The recommended abatement procedure for this building is removal of the asbestos and replacement with other insulating materials. The estimated cost for this work is $216. It should be understood that the cost presented herein is an estimate only. It is very difficult to accurately estimate asbestos abatement costs. Asbestos abatement work is still a relatively new and evolving construction trade. Lack of contractor confidence or construction standards and escalating insurance protection and disposal costs produce erratic if often high bids.

There are many factors that complicate asbestos abatement estimates; therefore, a conservative estimate has been prepared.

Based on input from the State of Connecticut Bureau of Public Works, Energy Management Section, the following escalation and markup factors were added into the final cost estimation:

Versar INC.

Profit and Overhead @ 15%
General Contractor Markup @ 10%
Engineering @ 20-25%
Contingency @ 15%

REMOVAL/REINSULATION COST ESTIMATION

Location	Description	Quantity	Unit Price	Total Cost
Basement Stockroom	Removal of pipe insulation	6 sq.ft.	6.00	36
	Reinsulation of pipe	6 sq.ft.	12.00	72
	Poly enclosure	30 sq.ft.	0.72	22
			Total	$ 130

SUMMARY

Estimated Total Cost	$	130
Profit and Overhead @ 15%	$	20
General Contractor Markup @ 10%		13
Engineering @ 20-25%		33
Contingency @ 15%		20
ESTIMATED GRAND TOTAL	$	216

Versar INC.

Connecticut State Department of Health Services
Preventable Diseases Division

VI. ASBESTOS SURVEY OF STATE BUILDINGS

BPW NUMBER: 21344 BUILDING: BRAINARD AIRPORT ADMINISTRATION

Asbestos Material Present? Yes X or No ___
Amount (sq.ft.) of Friable Asbestos Present (Must enter zero if absent): 6

Ceiling 0
Boiler Insulation 0
Breeching Insulation 0
Pipes 6
Structural Elements 0
Tank Insulation 0
Ducts 0
Wall 0

Amount of Non Friable Asbestos Present (Must enter zero if absent): 0

Ceiling _____
Floor Tile _____
Boiler/Breeching Insulation _____
Wall _____
Pipes _____
Exterior Material _____
Suspended Lay-in Panels _____
Tank Insulation _____
Ducts _____

Algorithm Scores:

Occupied Space _____
Temporarily Non-occupied Space _____
Pipe Tunnel/Chase _____
Non-occupied Space 16
Boiler Room _____
Fan Room _____

Removal is Recommended at the following areas:

Occupied Space _____
Temporarily Non-occupied Space _____
Fan Room _____
Non-occupied Space X
Boiler Room _____
Pipe Tunnel/Chase _____

SPECIAL INSTRUCTIONS:

Provide an exposure assessment for each asbestos containing area.

Report the highest exposure assessment algorithm score for each category.

If more than one exposure assessment per category is obtained then indicate as such: _____.

Non-friable materials such as ceiling and floor tiles, cement pipes and exterior surface materials need not be sampled. Check building records and indicated as recorded.

Evaluator David A. Nelson Date October 21, 1986

Versar INC.

VII. STATE BUILDING SURVEY PROFILE

BPW Number 21344
Building BRAINARD AIRPORT ADMINISTRATION
Town of HARTFORD, CT
Address MAXIM ROAD
Year of Construction 1929
Date of Addition N/A

State Agency DOT
Area sq.ft. 5500
Number of Floors* 3
Evaluator D. NELSON
Date 10 / 21 / 86

Answer the following items either YES or NO:

Type of Ceiling:

Concrete NO
Suspended Metal Lath YES
Concrete Joints & Beams YES
Metal Deck NO
Plaster YES
Suspended Lay-in Panels YES
Tile NO

Type of Floor:

Concrete YES
Wood NO
Tile YES
Carpet YES

Ventilation:

Plenum NO
Return Air Vents NO
Supply Air Vents YES
Radiators NO

Coated Areas:

Ceiling NO
Structural Elements
(Above Suspended Ceiling) NO
Tank Insulation NO
Ducts NO
Wall NO
Boiler Insulation NO
Pipe/Elbow Insulation YES

---

*Basement and other sub-level floors are included.

Prior to making the survey obtain the name and phone number of the contact person for the facility who will be responsible for the building.

NAME Robert Carrier TITLE Building Manager PHONE (203)566-4598

VIII. SAMPLING REPORT

BUILDING NAME: BRAINARD AIRPORT ADMINISTRATION
ADDRESS: MAXIM ROAD
EVALUATOR: D. NELSON

BPW No.: 21344
LOCATION: HARTFORD, CT
DATE OF EVALUATION: 10 / 21 / 86

Boiler room: (or steam supply/mechanical room)
Type of Heating: Water X
Steam Low Pressure
Steam High Pressure

Number of boilers 1
30 Years or Older
Retubed - Year

	Coll. Samp #	Lab Samp #	Asbestos % and Type	Area Sq. Ft.	Condition
Boiler Insulation					
Breeching Insulation					
Holding Tank Insulation					
Pipe Elbows/Junction Straight					
Ceiling/Duct Insulation					

Asbestos containing pipe insulation (straight unless joints are specified):

Floor	Area	Description	Coll. Samp #	Lab Samp #	Asbestos % and Type	Area Sq. Ft.	Condition
Basement	Stockroom	3" diameter air cell pipe insulation	BAA-1-B	ASB86-8374	40-45% Chrysotile	6	moderate damage

Versar INC.

IX. LABORATORY RESULTS
(CHAIN-OF-CUSTODY)

X. BUILDING DIAGRAM

Versar INC.

Sample #: ASB86-8374

Field Sample #: BAA-1-B

LABORATORY REPORT - BULK ASBESTOS ANALYSIS

Site: DOT - Brainard Airport Administration
Project Number: 991. 1. Batch Number: 286
Client: State of Connecticut

DATES: Received: 11/06/86 Collected: 10/21/86 Reported: 12/02/86

LOCATION:

basement, NE corner
3" diameter aircell pipe insulation

GROSS DESCRIPTION: Friable [X] Fibrous [X] Homogenous [X]

COLOR/APPEARANCE: gray

ASBESTOS CONTENT

Chrysotile	40-45 %
Amosite	- %
Crocidolite	- %
Tremolite	- %
Actinolite	- %
Anthophyllite	- %

TOTAL PERCENT ASBESTOS: 40-45 %

NON-ASBESTOS/FIBROUS CONTENT

[Cellulose]	1- 5 %
[Fibrous Glass]	- %
[Synth. Polymer]	- %
[ ]	- %

NON-ASBESTOS/NON-FIBROUS CONTENT

[Bind. Material]	45-50 %

COMMENTS:

DESCRIPTION OF ANALYSIS: Bulk Asbestos samples are analyzed by trained microscopists, using Polarized Light Microscopy with dispersion staining. Analysts are trained by EPA McCrone Research Institute utilizing the EPA Interim Method for the Determination of Asbestos in Bulk Insulation Samples, EPA-600/M4-82-020.

Robert E. Maxfield
MANAGER

M. Lucas
ASBESTOS ANALYST

Versar INC.

CHAIN OF CUSTODY RECORD

PROJECT NO.	PROJECT NAME	PARAMETERS	INDUSTRIAL HYGIENE SAMPLE
991/286	STATE OF CONNECTICUT ASBESTOS / BRAINARD AIRPORT ADMINISTRATION		Y / N

SAMPLERS: (Signature) D. Nelson (Printed) D. NELSON

FIELD SAMPLE NUMBER	DATE	TIME	COMP.	GRAB	STATION LOCATION	NO. OF CONTAINERS	ASBO	REMARKS
BAA-1-B	10-21-86				BASEMENT NE CORNER AIR CELL PIPE INSULATION	1		ASB86-8374
					3" DIAMETER			

Relinquished by: (Signature)	Date / Time	Received by: (Signature)	Relinquished by: (Signature)	Date / Time	Received by: (Signature)
D. Nelson	10-25-86 1240	C. Parks	C. Parks	10-27-86 AM	
(Printed) D. NELSON	10-25-86 1240	(Printed) C. PARKS	(Printed) C. PARKS		(Printed)

Relinquished by: (Signature)	Date / Time	Received for Laboratory by: (Signature)	Date / Time	Remarks
		Maricel Wilson	11-6-86 1150	
(Printed)		(Printed) Maricel L Wilson		

Distribution: Original Plus One Accompanies Shipment (white and yellow); Copy to Coordinator Field Files (pink).

FRONT

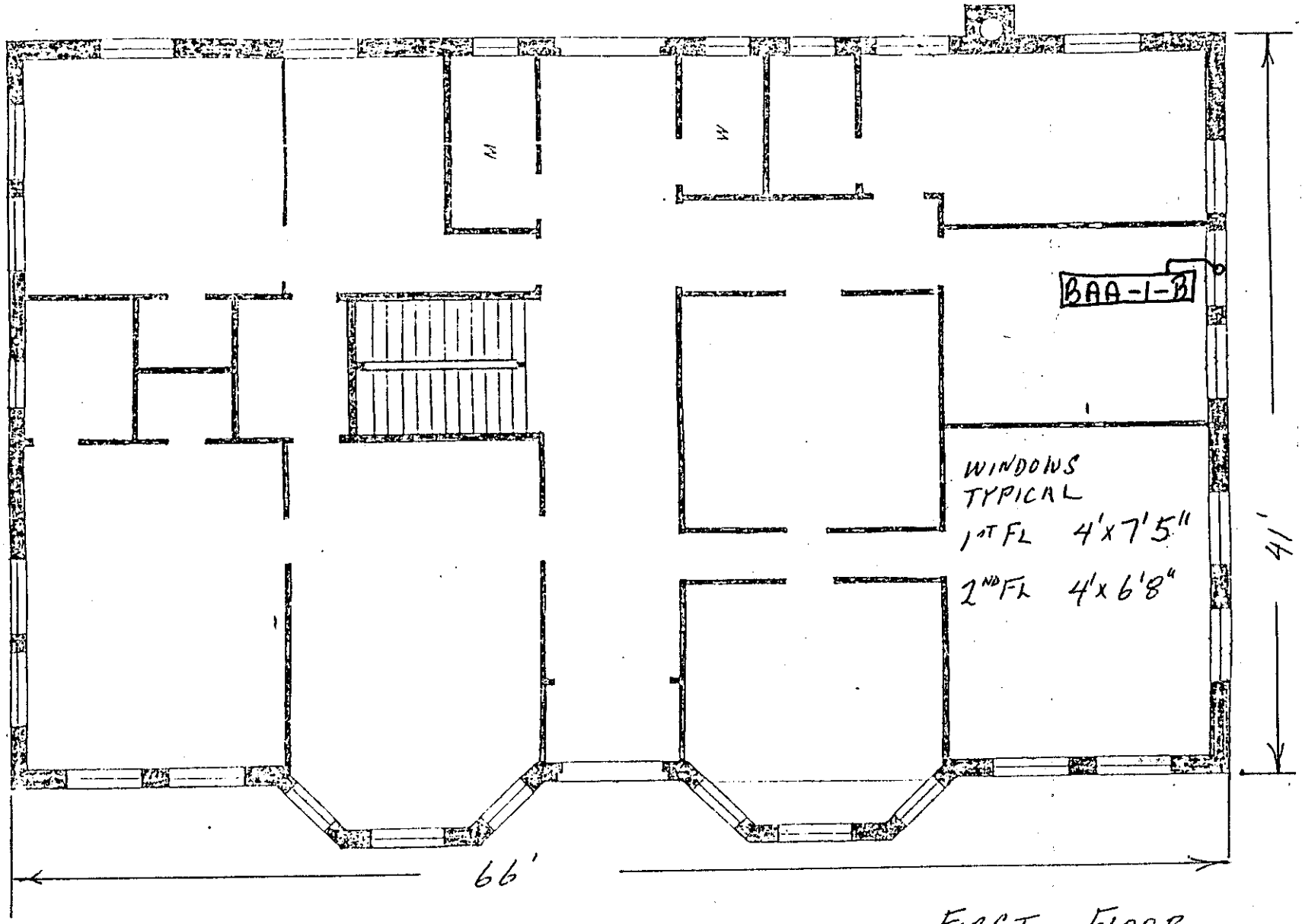

N

NOTE: SECOND FLOOR SIMILAR
BUT WITHOUT BAYS

FIRST FLOOR
BUILDING # 85001

SCALE $\frac{1}{8}" = 1'$

ENVIROMED SERVICES, INC.

Asbestos Inspection Report
for
Department of Transportation
Brainard Airport Fire Hanger Building #85-002
Crash Unit Building #85-004
Brainard Road
Hartford, Connecticut

prepared for:

State of Connecticut
Department of Transportation
Newington, Connecticut 06111

October 10 and 11, 2001

EnviroMed Project # IH-01-779

25 Science Park • New Haven, CT 06511
(203) 786-5580 • facsimile (203) 786-5579

TABLE OF CONTENTS

Section **Page**

I. PROJECT NARRATIVE....1
Overview....1
Summary of Results....2

II. SAMPLE LOCATION DIAGRAMS....6

III. SAMPLE LOG AND RESULTS TABLE....10

IV. LABORATORY ANALYSIS SHEETS....15

I. PROJECT NARRATIVE

Overview

On October 10 and 11, 2001, state-licensed inspectors from EnviroMed Services, Inc. (EnviroMed) performed an inspection at the Department of Transportation facility – Brainard Airport Fire Hanger Building (#85-002) and Crash Unit Building (#85-004), located on Brainard Road, Hartford, Connecticut. The purpose of this inspection was to identify the presence of asbestos in suspect building materials, so that any asbestos-containing material could be identified prior to periodic maintenance or renovation.

Samples were collected according to 40 CFR Part 763.86 and 29 CFR Part 1926.1101, and analyzed using Polarized Light Microscopy (PLM).

A total of forty eight (48) bulk samples were collected from the Fire Hanger Building (#85-002). The materials sampled include: 9"x9" light tan vinyl floor tile and mastic, 9"x9" brown vinyl floor tile and mastic, 12"x12" tan vinyl floor tile and mastic, 12"x12" tan with dark brown vinyl floor tile and mastic, 4" cream cove molding and associated glue, 4" brown cove molding and associated glue, wallboard and associated joint compound, 2'x2' rough textured suspended ceiling tile, 2'x4' suspended ceiling tile with checkered blocks pattern, 2'x4' suspended ceiling tile with worms and pin holes pattern, transite ceiling panel, floor expansion joint, exterior window glazing, exterior window frame sealer, exterior door frame sealer, and gray asphalt roof shingle.

A total of sixty four (64) bulk samples were collected from the Crash Unit Building (#85-004). The materials sampled include: 9"x9" white vinyl floor tile and mastic, 9"x9" black vinyl floor tile and mastic, two types of 4" brown cove molding and associated glue, 6" brown cove molding and associated glue, three types of carpet glue, wallboard and associated joint compound, exterior window glazing, interior and exterior window frame caulk, interior and exterior door frame caulk, 2'x2' suspended ceiling tile, two types of 2'x4' suspended ceiling tiles with long grooves and holes, 1'x1' fixed ceiling tile and associated glue dots and ceiling board, cloth flexible duct connector, gray asphalt roof shingle, flashing cement, roll roofing and associated adhesive.

Refer to Section II, Bulk Sample Location Diagrams, for bulk sample locations and identification.

Summary of Results

EnviroMed Services, Inc.'s accredited asbestos laboratory (NVLAP #1514) analyzed the bulk samples. Section III presents the complete list of analytical results for samples collected. The following presents the locations and estimated quantities of materials found to contain asbestos greater than 1.0 percent.

Fire Hanger Building #85-002 - Interior

Location	*ACM Material (Percent Asbestos)*	*Estimate Quantity*
Panel Room and Hall	9"x9" light tan vinyl floor tile (2-3%)	144 S.F.
	mastic under 9"x9" light tan vinyl floor tile (2-4%)	144 S.F.
	9"x9" brown vinyl floor tile (2-4%) under 9" light tan floor tile	144 S.F.
	transite ceiling panel above 2'x2' suspended ceiling tiles (8-10%)	144 S.F.
Engineering Office	transite ceiling panel above 2'x4' suspended ceiling tiles (8-10%)	256 S.F.

Fire Hanger Building #85-002 - Exterior

Location	*ACM Material (Percent Asbestos)*	*Estimate Quantity*
12 Windows	Exterior window frame sealer (25%)	10 S.F.

Crash Unit Building #85-004 - Interior

Location	*ACM Material (Percent Asbestos)*	*Estimate Quantity*
Dispatch Room	9"x9" white vinyl floor tile (2-3%) under brown carpet	256 S.F.
	mastic under 9"x9" white vinyl floor tile (2-4%)	256 S.F.
Kitchen and Hall	9"x9" white vinyl floor tile (2-3%) under brown carpet	300 S.F.
	mastic under 9"x9" white vinyl floor tile (2-4%)	300 S.F.
Lounge	9"x9" white vinyl floor tile (2-3%) under brown carpet	400 S.F.
	mastic under 9"x9" white vinyl floor tile (2-4%)	400 S.F.

Location	*ACM Material (Percent Asbestos)*	*Estimate Quantity*
K-9 Office	9"x9" white vinyl floor tile (2-3%) under blue carpet	240 S.F.
	mastic under 9"x9" white vinyl floor tile (2-4%)	240 S.F.
Room 1	9"x9" white vinyl floor tile (2-3%) under brown carpet	224 S.F.
	mastic under 9"x9" white vinyl floor tile (2-4%)	224 S.F.
Room2	9"x9" white vinyl floor tile (2-3%) under brown carpet	192 S.F.
	mastic under 9"x9" white vinyl floor tile (2-4%)	192 S.F.
Room 3	9"x9" white vinyl floor tile (2-3%) under tan carpet	224 S.F.
	mastic under 9"x9" white vinyl floor tile (2-4%)	224 S.F.
Room 4	9"x9" white vinyl floor tile (2-3%) under tan carpet	224 S.F.
	mastic under 9"x9" white vinyl floor tile (2-4%)	224 S.F.
Engineering Office	9"x9" white vinyl floor tile (2-3%) under brown carpet	240 S.F.
	mastic under 9"x9" white vinyl floor tile (2-4%)	240 S.F.
Supply Room	9"x9" white vinyl floor tile (2-3%) under brown carpet	72 S.F.
	mastic under 9"x9" white vinyl floor tile (2-4%)	72 S.F.
Bedroom 1	9"x9" white vinyl floor tile (2-3%) under brown carpet	272 S.F.
	mastic under 9"x9" white vinyl floor tile (2-4%)	272 S.F.
Bedroom 2	9"x9" white vinyl floor tile (2-3%) under brown carpet	176 S.F.
	mastic under 9"x9" white vinyl floor tile (2-4%)	176 S.F.
Main Hall	9"x9" black vinyl floor tile (10%) under brown carpet	320 S.F.
	mastic under 9"x9" black vinyl floor tile (3-4%)	320 S.F.

Crash Unit Building #85-004 - Roofs

Location	*ACM Material (Percent Asbestos)*	*Estimate Quantity*
Main Roof	flashing cement along roof interfaces and the base of chimney (10-15%)	65 S.F.
Canopy Roof	roll roofing adhesive (3-5%)	50 S.F.

Non-Asbestos Containing Materials Found During the Inspection

The following materials in the Fire Hanger Building #85-002 were found to contain legally insignificant amounts (0–1 percent) of asbestos: 12"x12" tan vinyl floor tile and mastic, 12"x12" tan with dark brown vinyl floor tile and mastic, 4" cream cove molding and associated glue, 4" brown cove molding and associated glue, wallboard and associated joint compound, 2'x2' rough textured suspended ceiling tile, 2'x4' suspended ceiling tile with checkered blocks pattern, 2'x4' suspended ceiling tile with worms and pin holes pattern, floor expansion joint, exterior window glazing, exterior window frame sealer, exterior door frame sealer, and gray asphalt roof shingle.

The following materials in the Crash Unit Building #85-004 were found to contain legally insignificant amounts (0–1 percent) of asbestos: two types of 4" brown cove molding and associated glue, 6" brown cove molding and associated glue, three types of carpet glue, wallboard and associated joint compound, exterior window glazing, interior and exterior window frame caulk, interior and exterior door frame caulk, 2'x2' suspended ceiling tile, two types of 2'x4' suspended ceiling tiles with long grooves and holes, 1'x1' fixed ceiling tile and associated glue dots and ceiling board, cloth flexible duct connector, gray asphalt roof shingle, and roll roofing material.

See Section IV for a copy of the laboratory analysis sheets for the samples collected.

Additional Notes:

1. The possibility exists that suspect asbestos-containing materials may be located behind fixed walls, under fixed flooring or above fixed ceilings. During renovation activities, upon the penetration or demolition of a fixed wall or ceiling, should any suspect materials be seen or become accessible, all activities shall cease and the materials shall be sampled by a licensed inspector to determine the presence of asbestos.

2. EnviroMed strongly recommends the use of Transmission Electron Microscopy (TEM) on vinyl floor tiles in cases where both the vinyl floor tile and flooring mastic were found to contain 1% or less asbestos using Polarized Light Microscopy (PLM). PLM has been found to give "false negative" results on floor tile samples due to the fact that the asbestos fibers are tightly bound into the matrix of the floor tile. As a result the asbestos cannot be easily detected using PLM. The use of the TEM analytical method will definitively determine whether or not the floor tile contains legally significant amounts of asbestos.

3. This inspection report shall not be used as a scope of work for asbestos abatement. The asbestos design specifications prepared by a licensed asbestos project designer shall only be utilized for the asbestos abatement.

II. SAMPLE LOCATION DIAGRAMS

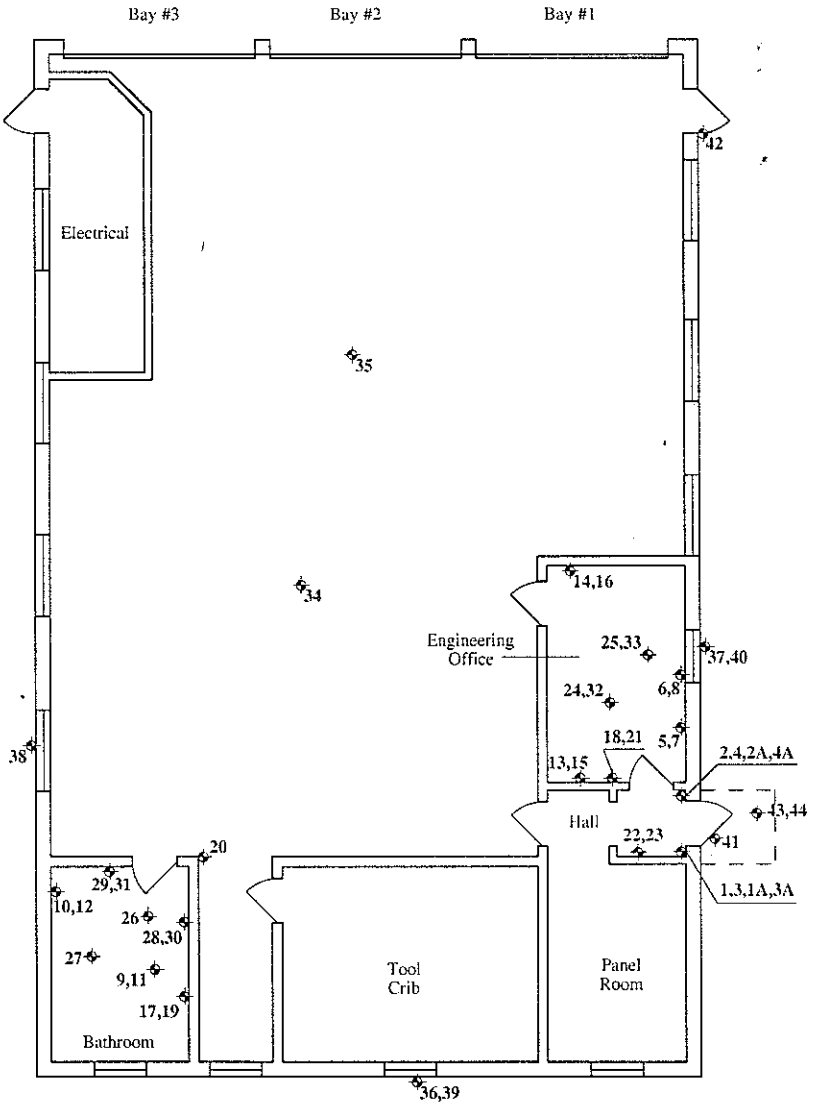

LEGEND

◈ = SAMPLE NUMBER AND LOCATION

Drawing Title: **Asbestos Bulk Sample Location Diagram**

Prepared by: EnviroMed Services, Inc. 25 Science Park, New Haven, CT 06511	Date: 10/11/01
	Scale: N.T.S.
Project: Brainard Airport Fire Hanger - Bldg #85-002 Floor Plan Hartford, Connecticut	Drawn By: DER
	Approved By: TB
Prepared for : State of Connecticut Department of Transportation Newington, Connecticut	Drawing No. 1 of 3
EMS No. 11-01-779	

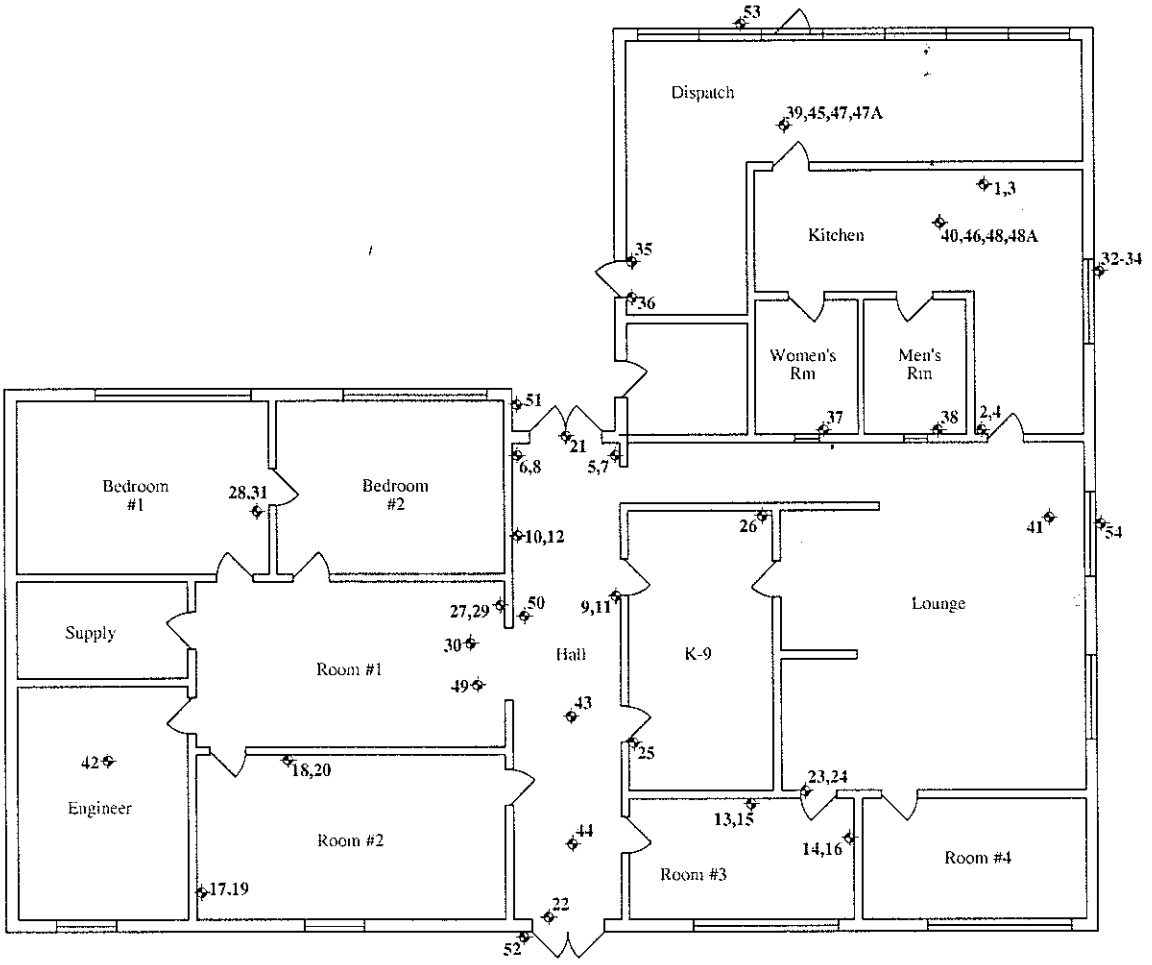

LEGEND

◈ = SAMPLE NUMBER AND LOCATION

Drawing Title: **Asbestos Bulk Sample Location Diagram**		
Prepared by: EnviroMed Services, Inc. 25 Science Park, New Haven, CT 06511		Date: 10/11/01
		Scale: N.T.S.
Project: Brainard Airport Crash Unit - Bldg #85-004 Floor Plan Hartford, Connecticut		Drawn By: DER
		Approved By: TB
Prepared for : State of Connecticut Department of Transportation Newington, Connecticut		Drawing No. 2 of 3
EMS No. IH-01-779		

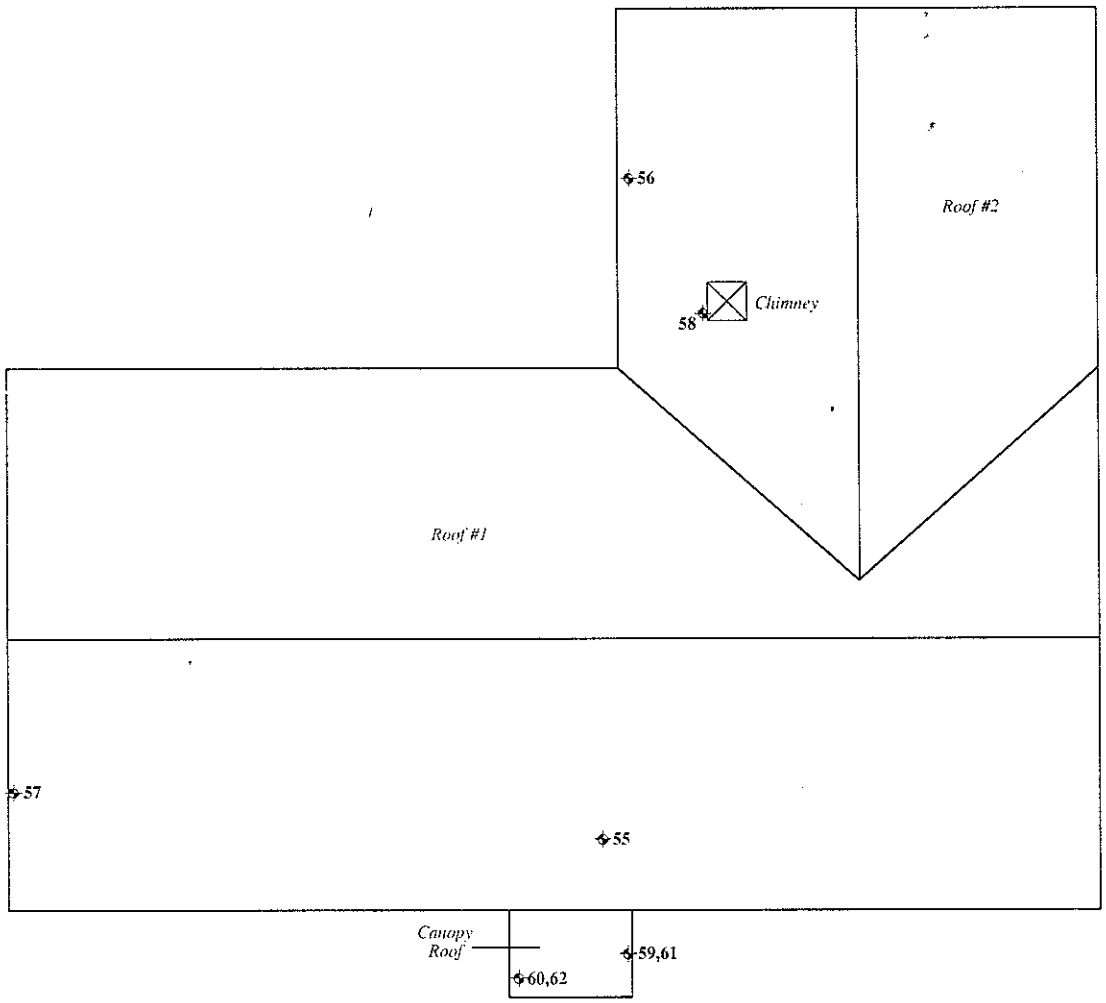

LEGEND

◆ = SAMPLE NUMBER AND LOCATION

Drawing Title: **Asbestos Bulk Sample Location Diagram**

Prepared by: EnviroMed Services, Inc. 25 Science Park, New Haven, CT 06511	Date: 10/11/01
	Scale: N.T.S.
Project: Brainard Airport Crash Unit - Bldg #85-004 Roof Plan Hartford, Connecticut	Drawn By: DER
	Approved By: TB
Prepared for : State of Connecticut Department of Transportation Newington, Connecticut	Drawing No. 3 of 3
EMS No. IH-01-779	

III. SAMPLE LOG AND RESULTS TABLE

TABLE 1 - Bulk Samples from Fire Hanger Building (#85-002)

Sample Number	Location	Material Sampled	Percent Asbestos
1	fire hanger building 85-002 entry hall	9"x9" light tan vinyl floor tile	3
2	fire hanger building 85-002 entry hall	9"x9" light tan vinyl floor tile	3
3	fire hanger building 85-002 entry hall	mastic under 9"x9" light tan vinyl floor tile	4
4	fire hanger building 85-002 entry hall	mastic under 9"x9" light tan vinyl floor tile	4
1A	fire hanger building 85-002 entry hall	9"x9" brown vinyl floor tile under 9"x9" light tan vinyl floor tile	4
2A	fire hanger building 85-002 entry hall	9"x9" brown vinyl floor tile under 9"x9" light tan vinyl floor tile	2
3A	fire hanger building 85-002 entry hall	mastic under 9"x9" brown vinyl floor tile	NAD
4A	fire hanger building 85-002 entry hall	mastic under 9"x9" brown vinyl floor tile	NAD
5	fire hanger building 85-002 engineering office	12"x12" tan vinyl floor tile	NAD
6	fire hanger building 85-002 engineering office	12"x12" tan vinyl floor tile	NAD
7	fire hanger building 85-002 engineering office	mastic under 12"x12" tan vinyl floor tile	NAD
8	fire hanger building 85-002 engineering office	mastic under 12"x12" tan vinyl floor tile	NAD
9	fire hanger building 85-002 bathroom	12"x12" tan with dark brown vinyl floor tile	NAD
10	fire hanger building 85-002 bathroom	12"x12" tan with dark brown vinyl floor tile	NAD
11	fire hanger building 85-002 bathroom	mastic under 12"x12" tan with dark brown vinyl floor tile	NAD
12	fire hanger building 85-002 bathroom	mastic under 12"x12" tan with dark brown vinyl floor tile	NAD
13	fire hanger building 85-002 engineering office	4" cream cove molding	NAD
14	fire hanger building 85-002 engineering office	4" cream cove molding	NAD
15	fire hanger building 85-002 engineering office	glue behind 4" cream cove molding	NAD
16	fire hanger building 85-002 engineering office	glue behind 4" cream cove molding	NAD
17	fire hanger building 85-002 bathroom	wallboard	NAD
18	fire hanger building 85-002 engineering office	wallboard	NAD
19	fire hanger building 85-002 bathroom	wallboard joint compound	NAD

NAD = No Asbestos Detected

Sample Number	Location	Material Sampled	Percent Asbestos
20	fire hanger building 85-002 bathroom	wallboard joint compound	NAD
21	fire hanger building 85-002 engineering office	wallboard joint compound	NAD
22	fire hanger building 85-002 entry hall	2'x2' suspended ceiling tile with rough texture	NAD
23	fire hanger building 85-002 entry hall	2'x2' suspended ceiling tile with rough texture	NAD
24	fire hanger building 85-002 engineering office	2'x4' suspended ceiling tile (type I) with checkered blocks pattern	NAD
25	fire hanger building 85-002 engineering office	2'x4' suspended ceiling tile (type I) with checkered blocks pattern	NAD
26	fire hanger building 85-002 bathroom	2'x4' suspended ceiling tile (type II – with worms & pin holes)	NAD
27	fire hanger building 85-002 bathroom	2'x4' suspended ceiling tile (type II – with worms & pin holes)	NAD
28	fire hanger building 85-002 bathroom	4" brown cove molding	NAD
29	fire hanger building 85-002 bathroom	4" brown cove molding	NAD
30	fire hanger building 85-002 bathroom	glue behind 4" brown cove molding	NAD
31	fire hanger building 85-002 bathroom	glue behind 4" brown cove molding	NAD
32	fire hanger building 85-002 engineering office	transite ceiling panel	10
33	fire hanger building 85-002 engineering office	transite ceiling panel	8
34	fire hanger building 85-002 hanger area	floor expansion joint	NAD
35	fire hanger building 85-002 hanger area	floor expansion joint	NAD
36	fire hanger building 85-002 tool crib window	exterior window glazing	NAD
37	fire hanger building 85-002 engineering office window	exterior window glazing	NAD
38	fire hanger building 85-002 hander area window	exterior window glazing	NAD
39	fire hanger building 85-002 tool crib window	exterior window frame sealer	NAD
40	fire hanger building 85-002 engineering office window	exterior window frame sealer	25
41	fire hanger building 85-002 main entry door	exterior door frame sealer	NAD
42	fire hanger building 85-002 hander area exit door	exterior door frame sealer	NAD
43	fire hanger building 85-002 canopy roof	gray asphalt roof shingle	NAD
44	fire hanger building 85-002 canopy roof	gray asphalt roof shingle	NAD

NAD = No Asbestos Detected

TABLE 2 - Bulk Samples from Crash Unit Building (#85-004)

Sample Number	Location	Material Sampled	Percent Asbestos
1	crash unit building 85-004 kitchen	9"x9" white vinyl floor tile under brown carpet	2
2	crash unit building 85-004 kitchen	9"x9" white vinyl floor tile under brown carpet	3
3	crash unit building 85-004 kitchen	mastic under 9"x9" white vinyl floor tile	4
4	crash unit building 85-004 kitchen	mastic under 9"x9" white vinyl floor tile	2
5	crash unit building 85-004 main hall	9"x9" black vinyl floor tile under brown carpet	10
6	crash unit building 85-004 main hall	9"x9" black vinyl floor tile	10
7	crash unit building 85-004 main hall	mastic under 9"x9" black vinyl floor tile	4
8	crash unit building 85-004 main hall	mastic under 9"x9" black vinyl floor tile	3
9	crash unit building 85-004 main hall	4" brown cove molding (type I)	NAD
10	crash unit building 85-004 main hall	4" brown cove molding (type I)	NAD
11	crash unit building 85-004 main hall	glue behind 4" brown cove molding (type I)	NAD
12	crash unit building 85-004 main hall	glue behind 4" brown cove molding (type I)	NAD
13	crash unit building 85-004 room 3	4" brown cove molding (type II)	NAD
14	crash unit building 85-004 room 3	4" brown cove molding (type II)	NAD
15	crash unit building 85-004 room 3	glue behind 4" brown cove molding (type II)	NAD
16	crash unit building 85-004 room 3	glue behind 4" brown cove molding (type II)	NAD
17	crash unit building 85-004 room 2	6" brown cove molding	NAD
18	crash unit building 85-004 room 2	6" brown cove molding	NAD
19	crash unit building 85-004 room 2	glue behind 6" brown cove molding	NAD
20	crash unit building 85-004 room 2	glue behind 6" brown cove molding	NAD
21	crash unit building 85-004 main hall	glue under brown carpet	NAD
22	crash unit building 85-004 main hall	glue under brown carpet	NAD
23	crash unit building 85-004 lounge	glue under tan carpet	NAD
24	crash unit building 85-004 lounge	glue under tan carpet	NAD
25	crash unit building 85-004 K-9 office	glue under blue carpet	NAD

NAD = No Asbestos Detected

Sample Number	Location	Material Sampled	Percent Asbestos
26	crash unit building 85-004 K-9 office	glue under blue carpet	NAD
27	crash unit building 85-004 room 1	wallboard	NAD
28	crash unit building 85-004 bedroom 1	wallboard	NAD
29	crash unit building 85-004 room 1	wallboard joint compound	NAD
30	crash unit building 85-004 room 1	wallboard joint compound	NAD
31	crash unit building 85-004 bedroom 1	wallboard joint compound	NAD
32	crash unit building 85-004 kitchen window	exterior window glazing	<1
33	crash unit building 85-004 kitchen window	exterior window glazing	NAD
34	crash unit building 85-004 kitchen window	exterior window glazing	NAD
35	crash unit building 85-004 dispatch	interior door frame caulk	NAD
36	crash unit building 85-004 dispatch	interior door frame caulk	NAD
37	crash unit building 85-004 women's room	interior window frame caulk	NAD
38	crash unit building 85-004 men's room	interior window frame caulk	NAD
39	crash unit building 85-004 dispatch	2'x2' suspended ceiling tile with short fat grooves and holes	NAD
40	crash unit building 85-004 kitchen	2'x2' suspended ceiling tile with short fat grooves and holes	NAD
41	crash unit building 85-004 lounge	2'x4' suspended ceiling tile (type I)	NAD
42	crash unit building 85-004 engineers' office	2'x4' suspended ceiling tile (type I)	NAD
43	crash unit building 85-004 main hall	2'x4' suspended ceiling tile (type II)	NAD
44	crash unit building 85-004 main hall	2'x4' suspended ceiling tile (type II)	NAD
45	crash unit building 85-004 dispatch	1'x1' fixed ceiling tile above 2'x2' suspended ceiling tile	NAD
46	crash unit building 85-004 kitchen	1'x1' fixed ceiling tile above 2'x2' suspended ceiling tile	NAD
47	crash unit building 85-004 dispatch	glue dots above 1'x1' fixed ceiling tile	NAD
48	crash unit building 85-004 kitchen	glue dots above 1'x1' fixed ceiling tile	NAD
47A	crash unit building 85-004 dispatch	ceiling board above 1'x1' fixed ceiling tiles & glue dots	NAD
48A	crash unit building 85-004 dispatch	ceiling board above 1'x1' fixed ceiling tiles & glue dots	NAD
49	crash unit building 85-004 room 1	cloth flexible duct connector	NAD

NAD = No Asbestos Detected

Sample Number	Location	Material Sampled	Percent Asbestos
50	crash unit building 85-004 main hall	cloth flexible duct connector	NAD
51	crash unit building 85-004 main hall doorway	exterior door frame caulk	NAD
52	crash unit building 85-004 main hall doorway	exterior door frame caulk	NAD
53	crash unit building 85-004 dispatch room window	exterior window frame caulk	NAD
54	crash unit building 85-004 lounge room window	exterior window frame caulk	NAD
55	crash unit building 85-004 main roof 1	gray asphalt roof shingle	NAD
56	crash unit building 85-004 main roof 2	gray asphalt roof shingle	NAD
57	crash unit building 85-004 main roof 1	flashing cement	15
58	crash unit building 85-004 main roof 2	flashing cement	10
59	crash unit building 85-004 canopy roof	roll roofing material	NAD
60	crash unit building 85-004 canopy roof	roll roofing material	NAD
61	crash unit building 85-004 canopy roof	adhesive under roll roofing material	5
62	crash unit building 85-004 canopy roof	adhesive under roll roofing material	3

NAD = No Asbestos Detected

IV. LABORATORY ANALYSIS SHEETS

Bulk Asbestos Analysis Report
25 Science Park New Haven, CT (203)786-5580

EnviroMed Services, Inc.

Sample ID #: IH-01-779-1H

Lab # 15923

Client Name, Address: CT D.O.T.

Sample Location: (Including Room, Building) Brainard Fire Hanger & Crash Units Bldg # 85-002 & 85-004

Sample Type: (Indicated by an "X" in the applicable column below)		
THERMAL SYSTEMS INSULATION:	SURFACING MATERIAL:	MISCELLANEOUS MATERIAL:
Boiler Insulation:	Spray-on Fireproofing:	Susp.Ceiling Tile:
Breeching Insulation:	Acoustical Plaster:	Fixed Ceiling Tile:
Pipe Insulation:	Ceiling Plaster:	Glue Dots:
Pipe Joint Insulation:	Wall Plaster:	Vinyl Floor Tile: X 9" light tan
Duct Insulation:	Wallboard Compound:	Flooring Mastic:
Tank Insulation:		Linoleum:
Flexible Duct Connector:		Roofing Material:
Valve Body Insulation:		Roof Flashing:
		Transite:
		Wallboard:
		Other:

Collected by: GF, TB

Analyzed by: David Kell

Date: 10/11/01

Date: 11/6/01

Analytical Method: Polarized Light Microscopy with Dispersion Staining

	A	B	C
Homogeneous (y,n)	Y		
Gross Appearance (color, texture)	tan fib		
Type of Asbestos Present	chrysotile		
Percent Asbestos	3%		
Morphology	wavy		
Refractive Index Parallel/Perpendicular	1.556 / 1.547		
Dispersion Colors Parallel/Perpendicular	Magenta / Blue		
Extinction Characteristics (parallel, oblique, wavy)	P		
Sign of Elongation (+/-)	+		
Pleochroism (color) Parallel/Perpendicular	N		
Birefringence (o,l,m,h)	L		
Type(s) of Non-Asbestos Fibers Present (and %)	5% cellulose		
Non-Asbestos Fibers Optical Property			
Type(s) & Percent of (non-fibrous) Materials Present	92% Particulate		
Total % Asbestos (sample)	3% Chrysotile		

Comments:

NVLAP Lab Code #1514 Mass. Certificate #A A 000049 NY Lab # 11187 CT Lab #PH-0571

The results of this analysis were obtained by a qualified individual using approved methodology, and relate only to the items tested. This report cannot be used by the client to claim product endorsement by the National Voluntary Laboratory Accreditation Program (NVLAP) or any other agency of the U.S. Government. Rev. 10/98

Bulk Asbestos Analysis Report — **EnviroMed Services, Inc.**

25 Science Park New Haven, CT (203)786-5580

Sample ID #: IH-01-779 - 2H Lab # 15923

Client Name, Address: CT D.O.T.

Sample Location: (Including Room, Building) Brainard Fire Hanger & Crash Units Bldg # 85-002 & 85-004

Sample Type: (Indicated by an "X" in the applicable column below)		
THERMAL SYSTEMS INSULATION:	SURFACING MATERIAL:	MISCELLANEOUS MATERIAL:
Boiler Insulation:	Spray-on Fireproofing:	Susp.Ceiling Tile:
Breeching Insulation:	Acoustical Plaster:	Fixed Ceiling Tile:
Pipe Insulation:	Ceiling Plaster:	Glue Dots:
Pipe Joint Insulation:	Wall Plaster:	Vinyl Floor Tile: X 9" Light tan
Duct Insulation:	Wallboard Compound:	Flooring Mastic:
Tank Insulation:		Linoleum:
Flexible Duct Connector:		Roofing Material:
Valve Body Insulation:		Roof Flashing:
		Transite:
		Wallboard:
		Other:

Collected by: GF, TB Analyzed by: [signature]

Date: 10/11/01 Date: 11/10/01

Analytical Method: Polarized Light Microscopy with Dispersion Staining			
	A	B	C
Homogeneous (y,n)	Y		
Gross Appearance (color, texture)	tan fibrous		
Type of Asbestos Present	Chrysotile		
Percent Asbestos	3%		
Morphology	wavy		
Refractive Index Parallel/Perpendicular	1.556/1.547		
Dispersion Colors Parallel/Perpendicular	Magenta/Blue		
Extinction Characteristics (parallel, oblique, wavy)	P		
Sign of Elongation (+/-)	+		
Pleochroism (color) Parallel/Perpendicular	N		
Birefringence (o,l,m,h)	L		
Type(s) of Non-Asbestos Fibers Present (and %)	5% cellulose		
Non-Asbestos Fibers Optical Property			
Type(s) & Percent of (non-fibrous) Materials Present	92% particulate		
Total % Asbestos (sample)	3% chrysotile		

Comments: _____

NVLAP Lab Code #1514 Mass. Certificate #A A 000049 NY Lab # 11187 CT Lab #PH-0571

The results of this analysis were obtained by a qualified individual using approved methodology, and relate only to the items tested. This report cannot be used by the client to claim product endorsement by the National Voluntary Laboratory Accreditation Program (NVLAP) or any other agency of the U.S. Government. Rev. 10/98

Bulk Asbestos Analysis Report
25 Science Park New Haven, CT (203)786-5580

EnviroMed Services, Inc.

Sample ID #: IH-01-779 - 3 H

Lab # 15923

Client Name, Address: CT D.O.T.

Sample Location: (Including Room, Building) Brainard Fire Hanger & Crash Units Bldg # 85-002 & 85-004

Sample Type: (Indicated by an "X" in the applicable column below)		
THERMAL SYSTEMS INSULATION:	SURFACING MATERIAL:	MISCELLANEOUS MATERIAL:
Boiler Insulation:	Spray-on Fireproofing:	Susp.Ceiling Tile:
Breeching Insulation:	Acoustical Plaster:	Fixed Ceiling Tile:
Pipe Insulation:	Ceiling Plaster:	Glue Dots:
Pipe Joint Insulation:	Wall Plaster:	Vinyl Floor Tile:
Duct Insulation:	Wallboard Compound:	Flooring Mastic: X under 9" light tan
Tank Insulation:		Linoleum:
Flexible Duct Connector:		Roofing Material:
Valve Body Insulation:		Roof Flashing:
		Transite:
		Wallboard:
		Other:

Collected by: JF, TB

Analyzed by: [signature]

Date: 10/11/01

Date: 11/16/01

Analytical Method: Polarized Light Microscopy with Dispersion Staining

	A	B	C
Homogeneous (y,n)	Y		
Gross Appearance (color, texture)	Brown glue		
Type of Asbestos Present	Chrysotile		
Percent Asbestos	4%		
Morphology	Wavy		
Refractive Index Parallel/Perpendicular	1.550 / 1.547		
Dispersion Colors Parallel/Perpendicular	Magenta/Blue		
Extinction Characteristics (parallel, oblique, wavy)	P		
Sign of Elongation (+/-)	+		
Pleochroism (color) Parallel/Perpendicular	N		
Birefringence (o,l,m,h)	L		
Type(s) of Non-Asbestos Fibers Present (and %)	5% cellulose		
Non-Asbestos Fibers Optical Property			
Type(s) & Percent of (non-fibrous) Materials Present	91% particulate		
Total % Asbestos (sample)	4% chrysotile		

Comments:

NVLAP Lab Code #1514 Mass. Certificate #A A 000049 NY Lab # 11187 CT Lab #PH-0571

The results of this analysis were obtained by a qualified individual using approved methodology, and relate only to the items tested. This report cannot be used by the client to claim product endorsement by the National Voluntary Laboratory Accreditation Program (NVLAP) or any other agency of the U.S. Government. Rev. 10/98

Bulk Asbestos Analysis Report
25 Science Park New Haven, CT (203)786-5580

EnviroMed Services, Inc.

Sample ID #: IH-01-779 - 44

Lab # 15923

Client Name, Address: CT D.O.T.

Sample Location: (Including Room, Building) Brainard Fire Hanger & Crash Units Bldg # 85-002 & 85-004

Sample Type: (Indicated by an "X" in the applicable column below)		
THERMAL SYSTEMS INSULATION:	SURFACING MATERIAL:	MISCELLANEOUS MATERIAL:
Boiler Insulation:	Spray-on Fireproofing:	Susp.Ceiling Tile:
Breeching Insulation:	Acoustical Plaster:	Fixed Ceiling Tile:
Pipe Insulation:	Ceiling Plaster:	Glue Dots:
Pipe Joint Insulation:	Wall Plaster:	Vinyl Floor Tile:
Duct Insulation:	Wallboard Compound:	Flooring Mastic: X under 9" light tan
Tank Insulation:		Linoleum:
Flexible Duct Connector:		Roofing Material:
Valve Body Insulation:		Roof Flashing:
		Transite:
		Wallboard:
		Other:

Collected by: JF, TB

Analyzed by: David Kidd

Date: 10/11/01

Date: 11/10/01

Analytical Method: Polarized Light Microscopy with Dispersion Staining			
	A	B	C
Homogeneous (y,n)	Y		
Gross Appearance (color, texture)	Brown glue		
Type of Asbestos Present	Chrysotile		
Percent Asbestos	4/90		
Morphology	Wavy		
Refractive Index Parallel/Perpendicular	1.556 | 1.547		
Dispersion Colors Parallel/Perpendicular	Magenta/Blue		
Extinction Characteristics (parallel, oblique, wavy)	P		
Sign of Elongation (+/-)	+		
Pleochroism (color) Parallel/Perpendicular	N/L		
Birefringence (o,l,m,h)			
Type(s) of Non-Asbestos Fibers Present (and %)	5% cellulose		
Non-Asbestos Fibers Optical Property			
Type(s) & Percent of (non-fibrous) Materials Present	91% fiberglass		
Total % Asbestos (sample)	4% chrysotile		

Comments: _____

NVLAP Lab Code #1514 Mass. Certificate #A A 000049 NY Lab # 11187 CT Lab #PH-0571

The results of this analysis were obtained by a qualified individual using approved methodology, and relate only to the items tested. This report cannot be used by the client to claim product endorsement by the National Voluntary Laboratory Accreditation Program (NVLAP) or any other agency of the U.S. Government. Rev. 10/98

Bulk Asbestos Analysis Report

EnviroMed Services, Inc.
25 Science Park New Haven, CT (203)786-5580

Samp. ID #: IH-01-779 - 1HA Lab # 15923

Client Name, Address: CT D.O.T.

Sampl Location: (Including Room, Building) Brainard Fire Hanger & Crash Units Bldg # 85-002 & 85-004

Sample Type: (Indicated by an "X" in the applicable column below)		
THERMAL SYSTEMS INSULATION:	SURFACING MATERIAL:	MISCELLANEOUS MATERIAL:
Boiler Insulation:	Spray-on Fireproofing:	Susp.Ceiling Tile:
Breeching Insulation:	Acoustical Plaster:	Fixed Ceiling Tile:
Pipe Insulation:	Ceiling Plaster:	Glue Dots:
Pipe Joint Insulation:	Wall Plaster:	Vinyl Floor Tile: X 9" Brown
Duct Insulation:	Wallboard Compound:	Flooring Mastic:
Tank Insulation:		Linoleum:
Flexible Duct Connector:		Roofing Material:
Valve Body Insulation:		Roof Flashing:
		Transite:
		Wallboard:
		Other:

Collected by: JF, TB Analyzed by: T. Janet Kelly

Date: 10/11/01 Date: 11/6/01

Analytical Method: Polarized Light Microscopy with Dispersion Staining			
	A	B	C
Homogeneous (y,n)	y		
Gross Appearance (color, texture)	Brown fib		
Type of Asbestos Present	Chrysotile		
Percent Asbestos	4%		
Morphology	wavy		
Refractive Index Parallel/Perpendicular	1.556 / 1.547		
Dispersion Colors Parallel/Perpendicular	Magenta / Blue		
Extinction Characteristics (parallel, oblique, wavy)	P		
Sign of Elongation (+/-)	+		
Pleochroism (color) Parallel/Perpendicular	N / L		
Birefringence (o,l,m,h)			
Type(s) of Non-Asbestos Fibers Present (and %)	5% cellulose		
Non-Asbestos Fibers Optical Property			
Type(s) & Percent of (non-fibrous) Materials Present	91% Particulate		
Total % Asbestos (sample)	4% chrysotile		

Comments:

NVLAP Lab Code #1514 Mass. Certificate #A A 000049 NY Lab # 11187 CT Lab #PH-0571

The results of this analysis were obtained by a qualified individual using approved methodology, and relate only to the items tested. This report cannot be used by the client to claim product endorsement by the National Voluntary Laboratory Accreditation Program (NVLAP) or any other agency of the U.S. Government. Rev. 10/98

Bulk Asbestos Analysis Report

25 Science Park New Haven, CT (203)786-5580

EnviroMed Services, Inc.

Sample ID #: IH-01-779 - 2H A

Lab # 15923

Client Name, Address: CT D.O.T.

Sample Location: (Including Room, Building) Brainard Fire Hanger & Crash Units Bldg # 85-002 & 85-004

Sample Type: (Indicated by an "X" in the applicable column below)

THERMAL SYSTEMS INSULATION:	SURFACING MATERIAL:	MISCELLANEOUS MATERIAL:
Boiler Insulation:	Spray-on Fireproofing:	Susp.Ceiling Tile:
Breeching Insulation:	Acoustical Plaster:	Fixed Ceiling Tile:
Pipe Insulation:	Ceiling Plaster:	Glue Dots:
Pipe Joint Insulation:	Wall Plaster:	Vinyl Floor Tile: X 9" brown
Duct Insulation:	Wallboard Compound:	Flooring Mastic:
Tank Insulation:		Linoleum:
Flexible Duct Connector:		Roofing Material:
Valve Body Insulation:		Roof Flashing:
		Transite:
		Wallboard:
		Other:

Collected by: JF, TB

Analyzed by: David Kohl

Date: 10/11/01

Date: 11/01/01

Analytical Method: Polarized Light Microscopy with Dispersion Staining

	A	B	C
Homogeneous (y,n)	Y		
Gross Appearance (color, texture)	Brown tile		
Type of Asbestos Present	Chrysotile		
Percent Asbestos	2%		
Morphology	Wavy		
Refractive Index Parallel/Perpendicular	1.556 1.547		
Dispersion Colors Parallel/Perpendicular	Magenta Blue		
Extinction Characteristics (parallel, oblique, wavy)	P		
Sign of Elongation (+/-)	+		
Pleochroism (color) Parallel/Perpendicular	N		
Birefringence (o,l,m,h)	L		
Type(s) of Non-Asbestos Fibers Present (and %)	3% cellulose		
Non-Asbestos Fibers Optical Property			
Type(s) & Percent of (non-fibrous) Materials Present	95% Particulate		
Total % Asbestos (sample)	2% chrysotile		

Comments:

NVLAP Lab Code #1514 Mass. Certificate #A A 000049 NY Lab # 11187 CT Lab #PH-0571

The results of this analysis were obtained by a qualified individual using approved methodology, and relate only to the items tested. This report cannot be used by the client to claim product endorsement by the National Voluntary Laboratory Accreditation Program (NVLAP) or any other agency of the U.S. Government.

Bulk Asbestos Analysis Report
25 Science Park New Haven, CT (203)786-5580

EnviroMed Services, Inc.

Sample ID #: IH-01-779 - 3H A Lab # 15923

Client Name, Address: CT D.O.T.

Sample Location: (Including Room, Building) Brainard Fire Hanger & Crash Units Bldg # 85-002 & 85-004

Sample Type: (Indicated by an "X" in the applicable column below)		
THERMAL SYSTEMS INSULATION:	SURFACING MATERIAL:	MISCELLANEOUS MATERIAL:
Boiler Insulation:	Spray-on Fireproofing:	Susp.Ceiling Tile:
Breeching Insulation:	Acoustical Plaster:	Fixed Ceiling Tile:
Pipe Insulation:	Ceiling Plaster:	Glue Dots:
Pipe Joint Insulation:	Wall Plaster:	Vinyl Floor Tile:
Duct Insulation:	Wallboard Compound:	Flooring Mastic: X under 9" brown
Tank Insulation:		Linoleum:
Flexible Duct Connector:		Roofing Material:
Valve Body Insulation:		Roof Flashing:
		Transite:
		Wallboard:
		Other:

Collected by: GF, TB

Date: 10/11/01

Analyzed by: David Kohl

Date: 11/10/01

Analytical Method: Polarized Light Microscopy with Dispersion Staining

	A	B	C
Homogeneous (y,n)	y		
Gross Appearance (color, texture)	Black glue		
Type of Asbestos Present			
Percent Asbestos	0%		
Morphology			
Refractive Index Parallel/Perpendicular			
Dispersion Colors Parallel/Perpendicular			
Extinction Characteristics (parallel, oblique, wavy)			
Sign of Elongation (+/-)			
Pleochroism (color) Parallel/Perpendicular			
Birefringence (o,l,m,h)			
Type(s) of Non-Asbestos Fibers Present (and %)	5% cellulose		
Non-Asbestos Fibers Optical Property			
Type(s) & Percent of (non-fibrous) Materials Present	95% Particulate		
Total % Asbestos (sample)	0%		

Comments:

NVLAP Lab Code #1514 Mass. Certificate #A A 000049 NY Lab # 11187 CT Lab #PH-0571

The results of this analysis were obtained by a qualified individual using approved methodology, and relate only to the items tested. This report cannot be used by the client to claim product endorsement by the National Voluntary Laboratory Accreditation Program (NVLAP) or any other agency of the U.S. Government. Rev. 10/98

Bulk Asbestos Analysis Report
25 Science Park New Haven, CT (203)786-5580

EnviroMed Services, Inc.

Sample ID #: IH-01-779 - 4H A

Lab # 15923

Client Name, Address: CT D.O.T.

Sample Location: (Including Room, Building) Brainard Fire Hanger & Crash Units Bldg # 85-002 & 85-004

Sample Type: (Indicated by an "X" in the applicable column below)		
THERMAL SYSTEMS INSULATION:	SURFACING MATERIAL:	MISCELLANEOUS MATERIAL:
Boiler Insulation:	Spray-on Fireproofing:	Susp.Ceiling Tile:
Breeching Insulation:	Acoustical Plaster:	Fixed Ceiling Tile:
Pipe Insulation:	Ceiling Plaster:	Glue Dots:
Pipe Joint Insulation:	Wall Plaster:	Vinyl Floor Tile:
Duct Insulation:	Wallboard Compound:	Flooring Mastic: X under 9" brown
Tank Insulation:		Linoleum:
Flexible Duct Connector:		Roofing Material:
Valve Body Insulation:		Roof Flashing:
		Transite:
		Wallboard:
		Other:

Collected by: GF, TB

Analyzed by: Janet Kolb

Date: 10/11/01

Date: 11/1/01

Analytical Method: Polarized Light Microscopy with Dispersion Staining			
	A	B	C
Homogeneous (y,n)	Y		
Gross Appearance (color, texture)	Black glue		
Type of Asbestos Present			
Percent Asbestos	0%		
Morphology			
Refractive Index Parallel/Perpendicular			
Dispersion Colors Parallel/Perpendicular			
Extinction Characteristics (parallel, oblique, wavy)			
Sign of Elongation (+/-)			
Pleochroism (color) Parallel/Perpendicular			
Birefringence (o,l,m,h)			
Type(s) of Non-Asbestos Fibers Present (and %)	4% cellulose		
Non-Asbestos Fibers Optical Property			
Type(s) & Percent of (non-fibrous) Materials Present	96% Particulate		
Total % Asbestos (sample)	0%		

Comments:

NVLAP Lab Code #1514 Mass. Certificate #A A 000049 NY Lab # 11187 CT Lab #PH-0571

The results of this analysis were obtained by a qualified individual using approved methodology, and relate only to the items tested. This report cannot be used by the client to claim product endorsement by the National Voluntary Laboratory Accreditation Program (NVLAP) or any other agency of the U.S. Government. Rev. 10/98

Bulk Asbestos Analysis Report — **EnviroMed Services, Inc.**

25 Science Park New Haven, CT (203)786-5580

Sample ID #: IH-01-779 -5H Lab # 15923

Client Name, Address: CT D.O.T.

Sample Location: (Including Room, Building) Brainard Fire Hanger & Crash Units Bldg # 85-002 & 85-004

Sample Type: (Indicated by an "X" in the applicable column below)

THERMAL SYSTEMS INSULATION:	SURFACING MATERIAL:	MISCELLANEOUS MATERIAL:
Boiler Insulation:	Spray-on Fireproofing:	Susp.Ceiling Tile:
Breeching Insulation:	Acoustical Plaster:	Fixed Ceiling Tile:
Pipe Insulation:	Ceiling Plaster:	Glue Dots:
Pipe Joint Insulation:	Wall Plaster:	Vinyl Floor Tile: X 12" tan
Duct Insulation:	Wallboard Compound:	Flooring Mastic:
Tank Insulation:		Linoleum:
Flexible Duct Connector:		Roofing Material:
Valve Body Insulation:		Roof Flashing:
		Transite:
		Wallboard:
		Other:

Collected by: GF, TB Analyzed by: David Kolb

Date: 10/11/01 Date: 11/6/01

Analytical Method: Polarized Light Microscopy with Dispersion Staining

	A	B	C
Homogeneous (y,n)	Y		
Gross Appearance (color, texture)	tan fibi		
Type of Asbestos Present			
Percent Asbestos	0%		
Morphology			
Refractive Index Parallel/Perpendicular			
Dispersion Colors Parallel/Perpendicular			
Extinction Characteristics (parallel, oblique, wavy)			
Sign of Elongation (+/-)			
Pleochroism (color) Parallel/Perpendicular			
Birefringence (o,i,m,h)			
Type(s) of Non-Asbestos Fibers Present (and %)	4% cellulose		
Non-Asbestos Fibers Optical Property			
Type(s) & Percent of (non-fibrous) Materials Present	96% Particulate		
Total % Asbestos (sample)	0%		

Comments: _____

NVLAP Lab Code #1514 Mass. Certificate #A A 000049 NY Lab # 11187 CT Lab #PH-0571

The results of this analysis were obtained by a qualified individual using approved methodology, and relate only to the items tested. This report cannot be used by the client to claim product endorsement by the National Voluntary Laboratory Accreditation Program (NVLAP) or any other agency of the U.S. Government. Rev. 10/98

Bulk Asbestos Analysis Report — **EnviroMed Services, Inc.**

25 Science Park New Haven, CT (203)786-5580

Sample ID #: IH-01-779 -6H Lab # 15923

Client Name, Address: CT D.O.T.

Sample Location: (Including Room, Building) Brainard Fire Hanger & Crash Units Bldg # 85-002 & 85-004

Sample Type: (Indicated by an "X" in the applicable column below)		
THERMAL SYSTEMS INSULATION:	SURFACING MATERIAL:	MISCELLANEOUS MATERIAL:
Boiler Insulation:	Spray-on Fireproofing:	Susp.Ceiling Tile:
Breeching Insulation:	Acoustical Plaster:	Fixed Ceiling Tile:
Pipe Insulation:	Ceiling Plaster:	Glue Dots:
Pipe Joint Insulation:	Wall Plaster:	Vinyl Floor Tile: X 12" tan
Duct Insulation:	Wallboard Compound:	Flooring Mastic:
Tank Insulation:		Linoleum:
Flexible Duct Connector:		Roofing Material:
Valve Body Insulation:		Roof Flashing:
		Transite:
		Wallboard:
		Other:

Collected by: GF, TB Analyzed by: David Kidd

Date: 10/11/01 Date: 11/10/01

Analytical Method: Polarized Light Microscopy with Dispersion Staining			
	A	B	C
Homogeneous (y,n)	y		
Gross Appearance (color, texture)	tan tile		
Type of Asbestos Present			
Percent Asbestos	0%		
Morphology			
Refractive Index Parallel/Perpendicular			
Dispersion Colors Parallel/Perpendicular			
Extinction Characteristics (parallel, oblique, wavy)			
Sign of Elongation (+/-)			
Pleochroism (color) Parallel/Perpendicular			
Birefringence (o,l,m,h)			
Type(s) of Non-Asbestos Fibers Present (and %)	2% cellulose		
Non-Asbestos Fibers Optical Property			
Type(s) & Percent of (non-fibrous) Materials Present	98% Particulate		
Total % Asbestos (sample)	0%		

Comments:

NVLAP Lab Code #1514 Mass. Certificate #A A 000049 NY Lab # 11187 CT Lab #PH-0571

The results of this analysis were obtained by a qualified individual using approved methodology, and relate only to the items tested. This report cannot be used by the client to claim product endorsement by the National Voluntary Laboratory Accreditation Program (NVLAP) or any other agency of the U.S. Government. Rev. 10/98

Bulk Asbestos Analysis Report
25 Science Park New Haven, CT (203)786-5580

EnviroMed Services, Inc.

Sample ID #: IH-01-779-7H

Lab # 15923

Client Name, Address: CT D.O.T.

Sample Location: (Including Room, Building) Brainard Fire Hanger & Crash Units Bldg # 85-002 & 85-004

Sample Type: (Indicated by an "X" in the applicable column below)		
THERMAL SYSTEMS INSULATION:	SURFACING MATERIAL:	MISCELLANEOUS MATERIAL:
Boiler Insulation:	Spray-on Fireproofing:	Susp.Ceiling Tile:
Breeching Insulation:	Acoustical Plaster:	Fixed Ceiling Tile:
Pipe Insulation:	Ceiling Plaster:	Glue Dots:
Pipe Joint Insulation:	Wall Plaster:	Vinyl Floor Tile:
Duct Insulation:	Wallboard Compound:	Flooring Mastic: X Under 12" tan
Tank Insulation:		Linoleum:
Flexible Duct Connector:		Roofing Material:
Valve Body Insulation:		Roof Flashing:
		Transite:
		Wallboard:
		Other:

Collected by: JF, TB

Analyzed by: David Kell

Date: 10/11/01

Date: 11/6/01

Analytical Method: Polarized Light Microscopy with Dispersion Staining

	A	B	C
Homogeneous (y,n)	Y		
Gross Appearance (color, texture)	Brown glue		
Type of Asbestos Present			
Percent Asbestos	0%		
Morphology			
Refractive Index Parallel/Perpendicular			
Dispersion Colors Parallel/Perpendicular			
Extinction Characteristics (parallel, oblique, wavy)			
Sign of Elongation (+/-)			
Pleochroism (color) Parallel/Perpendicular			
Birefringence (o,l,m,h)			
Type(s) of Non-Asbestos Fibers Present (and %)	5% cellulose		
Non-Asbestos Fibers Optical Property			
Type(s) & Percent of (non-fibrous) Materials Present	95% Particulate		
Total % Asbestos (sample)	0%		

Comments:

NVLAP Lab Code #1514 Mass. Certificate #A A 000049 NY Lab # 11187 CT Lab #PH-0571

The results of this analysis were obtained by a qualified individual using approved methodology, and relate only to the items tested. This report cannot be used by the client to claim product endorsement by the National Voluntary Laboratory Accreditation Program (NVLAP) or any other agency of the U.S. Government. Rev. 10/98

Bulk Asbestos Analysis Report
25 Science Park New Haven, CT (203)786-5580

EnviroMed Services, Inc.

Sample ID #: IH-01-779 -BH

Lab # 15923

Client Name, Address: CT D.O.T.

Sample Location: (Including Room, Building) Brainard Fire Hanger & Crash Units Bldg # 85-002 & 85-004

Sample Type: (Indicated by an "X" in the applicable column below)		
THERMAL SYSTEMS INSULATION:	SURFACING MATERIAL:	MISCELLANEOUS MATERIAL:
Boiler Insulation:	Spray-on Fireproofing:	Susp.Ceiling Tile:
Breeching Insulation:	Acoustical Plaster:	Fixed Ceiling Tile:
Pipe Insulation:	Ceiling Plaster:	Glue Dots:
Pipe Joint Insulation:	Wall Plaster:	Vinyl Floor Tile:
Duct Insulation:	Wallboard Compound:	Flooring Mastic: X under 12" tan
Tank Insulation:		Linoleum:
Flexible Duct Connector:		Roofing Material:
Valve Body Insulation:		Roof Flashing:
		Transite:
		Wallboard:
		Other:

Collected by: GF, TB

Date: 10/11/01

Analyzed by: David Kidd

Date: 11/10/01

Analytical Method: Polarized Light Microscopy with Dispersion Staining			
	A	B	C
Homogeneous (y,n)	Y		
Gross Appearance (color, texture)	Brown glue		
Type of Asbestos Present			
Percent Asbestos	0%		
Morphology			
Refractive Index Parallel/Perpendicular			
Dispersion Colors Parallel/Perpendicular			
Extinction Characteristics (parallel, oblique, wavy)			
Sign of Elongation (+/-)			
Pleochroism (color) Parallel/Perpendicular			
Birefringence (o,l,m,h)			
Type(s) of Non-Asbestos Fibers Present (and %)	5% Cellulose		
Non-Asbestos Fibers Optical Property			
Type(s) & Percent of (non-fibrous) Materials Present	95% Particulate		
Total % Asbestos (sample)	0%		

Comments:

NVLAP Lab Code #1514 Mass. Certificate #A A 000049 NY Lab # 11187 CT Lab #PH-0571

The results of this analysis were obtained by a qualified individual using approved methodology, and relate only to the items tested. This report cannot be used by the client to claim product endorsement by the National Voluntary Laboratory Accreditation Program (NVLAP) or any other agency of the U.S. Government. Rev. 10/98

Bulk Asbestos Analysis Report — **EnviroMed Services, Inc.**
25 Science Park New Haven, CT (203)786-5580

Sample ID #: IH-01-779 - 9H Lab # 15923

Client Name, Address: CT D.O.T.

Sample Location: (Including Room, Building) Brainard Fire Hanger & Crash Units Bldg # 85-002 & 85-004

Sample Type: (Indicated by an "X" in the applicable column below)		
THERMAL SYSTEMS INSULATION:	SURFACING MATERIAL:	MISCELLANEOUS MATERIAL:
Boiler Insulation:	Spray-on Fireproofing:	Susp.Ceiling Tile:
Breeching Insulation:	Acoustical Plaster:	Fixed Ceiling Tile:
Pipe Insulation:	Ceiling Plaster:	Glue Dots:
Pipe Joint Insulation:	Wall Plaster:	Vinyl Floor Tile: X 12" tan w/ dark brown
Duct Insulation:	Wallboard Compound:	Flooring Mastic:
Tank Insulation:		Linoleum:
Flexible Duct Connector:		Roofing Material:
Valve Body Insulation:		Roof Flashing:
		Transite:
		Wallboard:
		Other:

Collected by: JF, TB Analyzed by: David Gold

Date: 10/11/01 Date: 11/6/01

Analytical Method: Polarized Light Microscopy with Dispersion Staining

	A	B	C
Homogeneous (y,n)	Y		
Gross Appearance (color, texture)	tan tile		
Type of Asbestos Present			
Percent Asbestos	0%		
Morphology			
Refractive Index Parallel/Perpendicular			
Dispersion Colors Parallel/Perpendicular			
Extinction Characteristics (parallel, oblique, wavy)			
Sign of Elongation (+/-)			
Pleochroism (color) Parallel/Perpendicular			
Birefringence (o,l,m,h)			
Type(s) of Non-Asbestos Fibers Present (and %)	2% Cellulose		
Non-Asbestos Fibers Optical Property			
Type(s) & Percent of (non-fibrous) Materials Present	98% Particulate		
Total % Asbestos (sample)	0%		

Comments:

NVLAP Lab Code #1514 Mass. Certificate #A A 000049 NY Lab # 11187 CT Lab #PH-0571

The results of this analysis were obtained by a qualified individual using approved methodology, and relate only to the items tested. This report cannot be used by the client to claim product endorsement by the National Voluntary Laboratory Accreditation Program (NVLAP) or any other agency of the U.S. Government. Rev. 10/98

Bulk Asbestos Analysis Report — **EnviroMed Services, Inc.**
25 Science Park New Haven, CT (203)786-5580

Sample ID #: IH-01-779 - 10 H Lab # 15923

Client Name, Address: CT D.O.T.

Sample Location: (Including Room, Building) Brainard Fire Hanger & Crash Units Bldg # 85-002 & 85-004

Sample Type: (Indicated by an "X" in the applicable column below)		
THERMAL SYSTEMS INSULATION:	SURFACING MATERIAL:	MISCELLANEOUS MATERIAL:
Boiler Insulation:	Spray-on Fireproofing:	Susp.Ceiling Tile:
Breeching Insulation:	Acoustical Plaster:	Fixed Ceiling Tile:
Pipe Insulation:	Ceiling Plaster:	Glue Dots:
Pipe Joint Insulation:	Wall Plaster:	Vinyl Floor Tile: X 12" tan w/ dark brown
Duct Insulation:	Wallboard Compound:	Flooring Mastic:
Tank Insulation:		Linoleum:
Flexible Duct Connector:		Roofing Material:
Valve Body Insulation:		Roof Flashing:
		Transite:
		Wallboard:
		Other:

Collected by: GF, TB Analyzed by: David Kall

Date: 10/11/01 Date: 11/10/01

Analytical Method: Polarized Light Microscopy with Dispersion Staining	A	B	C
Homogeneous (y,n)	y		
Gross Appearance (color, texture)	tan tile		
Type of Asbestos Present			
Percent Asbestos	0 %		
Morphology			
Refractive Index Parallel/Perpendicular			
Dispersion Colors Parallel/Perpendicular			
Extinction Characteristics (parallel, oblique, wavy)			
Sign of Elongation (+/-)			
Pleochroism (color) Parallel/Perpendicular			
Birefringence (o,l,m,h)			
Type(s) of Non-Asbestos Fibers Present (and %)	2% cellulose		
Non-Asbestos Fibers Optical Property			
Type(s) & Percent of (non-fibrous) Materials Present	98% Particulate		
Total % Asbestos (sample)	0 %		

Comments:

NVLAP Lab Code #1514 Mass. Certificate #A A 000049 NY Lab # 11187 CT Lab #PH-0571

The results of this analysis were obtained by a qualified individual using approved methodology, and relate only to the items tested. This report cannot be used by the client to claim product endorsement by the National Voluntary Laboratory Accreditation Program (NVLAP) or any other agency of the U.S. Government. Rev. 10/98

Bulk Asbestos Analysis Report — **EnviroMed Services, Inc.**

25 Science Park New Haven, CT (203)786-5580

Sample ID #: IH-01-779 -11 H Lab # 15923

Client Name, Address: CT D.O.T.

Sample Location: (Including Room, Building) Brainard Fire Hanger & Crash Units Bldg # 85-002 & 85-004

Sample Type: (Indicated by an "X" in the applicable column below)

THERMAL SYSTEMS INSULATION:	SURFACING MATERIAL:	MISCELLANEOUS MATERIAL:
Boiler Insulation:	Spray-on Fireproofing:	Susp.Ceiling Tile:
Breeching Insulation:	Acoustical Plaster:	Fixed Ceiling Tile:
Pipe Insulation:	Ceiling Plaster:	Glue Dots:
Pipe Joint Insulation:	Wall Plaster:	Vinyl Floor Tile:
Duct Insulation:	Wallboard Compound:	Flooring Mastic: X under 12" tan w/
Tank Insulation:		Linoleum: dark brown
Flexible Duct Connector:		Roofing Material:
Valve Body Insulation:		Roof Flashing:
		Transite:
		Wallboard:
		Other:

Collected by: GF, TB Analyzed by: David Kohl

Date: 10/11/01 Date: 11/10/01

Analytical Method: Polarized Light Microscopy with Dispersion Staining

	A	B	C
Homogeneous (y,n)	Y		
Gross Appearance (color, texture)	tan glue		
Type of Asbestos Present			
Percent Asbestos	0%		
Morphology			
Refractive Index Parallel/Perpendicular			
Dispersion Colors Parallel/Perpendicular			
Extinction Characteristics (parallel, oblique, wavy)			
Sign of Elongation (+/-)			
Pleochroism (color) Parallel/Perpendicular			
Birefringence (o,l,m,h)			
Type(s) of Non-Asbestos Fibers Present (and %)	5% cellulose		
Non-Asbestos Fibers Optical Property			
Type(s) & Percent of (non-fibrous) Materials Present	95% Particulate		
Total % Asbestos (sample)	0%		

Comments: _____

NVLAP Lab Code #1514 Mass. Certificate #A A 000049 NY Lab # 11187 CT Lab #PH-0571

The results of this analysis were obtained by a qualified individual using approved methodology, and relate only to the items tested. This report cannot be used by the client to claim product endorsement by the National Voluntary Laboratory Accreditation Program (NVLAP) or any other agency of the U.S. Government. Rev. 10/98

Bulk Asbestos Analysis Report — **EnviroMed Services, Inc.**

25 Science Park New Haven, CT (203)786-5580

Sample ID #: IH-01-779-12 # Lab # 15923

Client Name, Address: CT D.O.T.

Sample Location: (Including Room, Building) Brainard Fire Hanger & Crash Units Bldg # 85-002 & 85-004

Sample Type: (Indicated by an "X" in the applicable column below)		
THERMAL SYSTEMS INSULATION:	SURFACING MATERIAL:	MISCELLANEOUS MATERIAL:
Boiler Insulation:	Spray-on Fireproofing:	Susp.Ceiling Tile:
Breeching Insulation:	Acoustical Plaster:	Fixed Ceiling Tile:
Pipe Insulation:	Ceiling Plaster:	Glue Dots:
Pipe Joint Insulation:	Wall Plaster:	Vinyl Floor Tile:
Duct Insulation:	Wallboard Compound:	Flooring Mastic: X Under 12" tan w/ dark brown
Tank Insulation:		Linoleum:
Flexible Duct Connector:		Roofing Material:
Valve Body Insulation:		Roof Flashing:
		Transite:
		Wallboard:
		Other:

Collected by: JF, TB

Date: 10/11/01

Analyzed by: Laura Kohl

Date: 11/6/01

Analytical Method: Polarized Light Microscopy with Dispersion Staining			
	A	B	C
Homogeneous (y,n)	Y		
Gross Appearance (color, texture)	tan glue		
Type of Asbestos Present			
Percent Asbestos	0%		
Morphology			
Refractive Index Parallel/Perpendicular			
Dispersion Colors Parallel/Perpendicular			
Extinction Characteristics (parallel, oblique, wavy)			
Sign of Elongation (+/-)			
Pleochroism (color) Parallel/Perpendicular			
Birefringence (o,l,m,h)			
Type(s) of Non-Asbestos Fibers Present (and %)	5% cellulose		
Non-Asbestos Fibers Optical Property			
Type(s) & Percent of (non-fibrous) Materials Present	95% Particulate		
Total % Asbestos (sample)	0%		

Comments:

NVLAP Lab Code #1514 Mass. Certificate #A A 000049 NY Lab # 11187 CT Lab #PH-0571

The results of this analysis were obtained by a qualified individual using approved methodology, and relate only to the items tested. This report cannot be used by the client to claim product endorsement by the National Voluntary Laboratory Accreditation Program (NVLAP) or any other agency of the U.S. Government. Rev. 10/98

Bulk Asbestos Analysis Report **EnviroMed Services, Inc.**
25 Science Park New Haven, CT (203)786-5580

Sample ID #: IH-01-779-13 H Lab # 15923

Client Name, Address: CT D.O.T.

Sample Location: (Including Room, Building) Brainard Fire Hanger & Crash Units Bldg # 85-002 & 85-004

Sample Type: (Indicated by an "X" in the applicable column below)

THERMAL SYSTEMS INSULATION:	SURFACING MATERIAL:	MISCELLANEOUS MATERIAL:
Boiler Insulation:	Spray-on Fireproofing:	Susp.Ceiling Tile:
Breeching Insulation:	Acoustical Plaster:	Fixed Ceiling Tile:
Pipe Insulation:	Ceiling Plaster:	Glue Dots:
Pipe Joint Insulation:	Wall Plaster:	Vinyl Floor Tile:
Duct Insulation:	Wallboard Compound:	Flooring Mastic:
Tank Insulation:		Linoleum:
Flexible Duct Connector:		Roofing Material:
Valve Body Insulation:		Roof Flashing:
		Transite:
		Wallboard:
		Other: X 4" Cream cove molding

Collected by: JF, TB Analyzed by: David Kohl

Date: 10/11/01 Date: 11/10/01

Analytical Method: Polarized Light Microscopy with Dispersion Staining

	A	B	C
Homogeneous (y,n)	Y		
Gross Appearance (color, texture)	tan Rubber		
Type of Asbestos Present			
Percent Asbestos	0%		
Morphology			
Refractive Index Parallel/Perpendicular			
Dispersion Colors Parallel/Perpendicular			
Extinction Characteristics (parallel, oblique, wavy)			
Sign of Elongation (+/-)			
Pleochroism (color) Parallel/Perpendicular			
Birefringence (o,l,m,h)			
Type(s) of Non-Asbestos Fibers Present (and %)	2% cellulose		
Non-Asbestos Fibers Optical Property			
Type(s) & Percent of (non-fibrous) Materials Present	98% Particulate		
Total % Asbestos (sample)	0%		

Comments:

NVLAP Lab Code #1514 Mass. Certificate #A A 000049 NY Lab # 11187 CT Lab #PH-0571

The results of this analysis were obtained by a qualified individual using approved methodology, and relate only to the items tested. This report cannot be used by the client to claim product endorsement by the National Voluntary Laboratory Accreditation Program (NVLAP) or any other agency of the U.S. Government. Rev. 10/98

Bulk Asbestos Analysis Report — **EnviroMed Services, Inc.**

25 Science Park New Haven, CT (203)786-5580

Sample ID #: IH-01-779 - 14H Lab # 15923

Client Name, Address: CT D.O.T.

Sample Location: (Including Room, Building) Brainard Fire Hanger & Crash Units Bldg # 85-002 & 85-004

Sample Type: (Indicated by an "X" in the applicable column below)

THERMAL SYSTEMS INSULATION:	SURFACING MATERIAL:	MISCELLANEOUS MATERIAL:
Boiler Insulation:	Spray-on Fireproofing:	Susp.Ceiling Tile:
Breeching Insulation:	Acoustical Plaster:	Fixed Ceiling Tile:
Pipe Insulation:	Ceiling Plaster:	Glue Dots:
Pipe Joint Insulation:	Wall Plaster:	Vinyl Floor Tile:
Duct Insulation:	Wallboard Compound:	Flooring Mastic:
Tank Insulation:		Linoleum:
Flexible Duct Connector:		Roofing Material:
Valve Body Insulation:		Roof Flashing:
		Transite:
		Wallboard:
		Other: X 4" Cream Cove molding

Collected by: GF, TB Analyzed by: Janet Kohl

Date: 10/11/01 Date: 11/10/01

Analytical Method: Polarized Light Microscopy with Dispersion Staining

	A	B	C
Homogeneous (y,n)	Y		
Gross Appearance (color, texture)	Tan Rubber		
Type of Asbestos Present			
Percent Asbestos	0%		
Morphology			
Refractive Index Parallel/Perpendicular			
Dispersion Colors Parallel/Perpendicular			
Extinction Characteristics (parallel, oblique, wavy)			
Sign of Elongation (+/-)			
Pleochroism (color) Parallel/Perpendicular			
Birefringence (o,l,m,h)			
Type(s) of Non-Asbestos Fibers Present (and %)	2% cellulose		
Non-Asbestos Fibers Optical Property			
Type(s) & Percent of (non-fibrous) Materials Present	98% Particulate		
Total % Asbestos (sample)	0%		

Comments:

NVLAP Lab Code #1514 Mass. Certificate #A A 000049 NY Lab # 11187 CT Lab #PH-0571

The results of this analysis were obtained by a qualified individual using approved methodology, and relate only to the items tested. This report cannot be used by the client to claim product endorsement by the National Voluntary Laboratory Accreditation Program (NVLAP) or any other agency of the U.S. Government. Rev. 10/98

Bulk Asbestos Analysis Report
25 Science Park New Haven, CT (203)786-5580

EnviroMed Services, Inc.

Sample ID #: 1H-01-779 -15H

Lab # 15923

Client Name, Address: CT D.O.T.

Sample Location: (Including Room, Building) Brainard Fire Hanger & Crash Units Bldg# 85-002 & 85-004

Sample Type: (Indicated by an "X" in the applicable column below)

THERMAL SYSTEMS INSULATION:	SURFACING MATERIAL:	MISCELLANEOUS MATERIAL:
Boiler Insulation:	Spray-on Fireproofing:	Susp.Ceiling Tile:
Breeching Insulation:	Acoustical Plaster:	Fixed Ceiling Tile:
Pipe Insulation:	Ceiling Plaster:	Glue Dots:
Pipe Joint Insulation:	Wall Plaster:	Vinyl Floor Tile:
Duct Insulation:	Wallboard Compound:	Flooring Mastic:
Tank Insulation:		Linoleum:
Flexible Duct Connector:		Roofing Material:
Valve Body Insulation:		Roof Flashing:
		Transite:
		Wallboard:
		Other: X glue behind 4" Cream CM

Collected by: GF, TB

Analyzed by: [signature]

Date: 10/11/01

Date: 11/10/01

Analytical Method: Polarized Light Microscopy with Dispersion Staining

	A	B	C
Homogeneous (y,n)	Y		
Gross Appearance (color, texture)	yellow glue		
Type of Asbestos Present			
Percent Asbestos	0%		
Morphology			
Refractive Index Parallel/Perpendicular			
Dispersion Colors Parallel/Perpendicular			
Extinction Characteristics (parallel, oblique, wavy)			
Sign of Elongation (+/-)			
Pleochroism (color) Parallel/Perpendicular			
Birefringence (o,l,m,h)			
Type(s) of Non-Asbestos Fibers Present (and %)	25% cellulose		
Non-Asbestos Fibers Optical Property			
Type(s) & Percent of (non-fibrous) Materials Present	75% Resticulate		
Total % Asbestos (sample)	0%		

Comments:

NVLAP Lab Code #1514 Mass. Certificate #A A 000049 NY Lab # 11187 CT Lab #PH-0571

The results of this analysis were obtained by a qualified individual using approved methodology, and relate only to the items tested. This report cannot be used by the client to claim product endorsement by the National Voluntary Laboratory Accreditation Program (NVLAP) or any other agency of the U.S. Government. Rev. 10/98

Bulk Asbestos Analysis Report
25 Science Park New Haven, CT (203)786-5580

EnviroMed Services, Inc.

Sample ID #: IH-01-779 -16 H

Lab # 15923

Client Name, Address: CT D.O.T.

Sample Location: (Including Room, Building) Brainard Fire Hanger & Crash Units Bldg # 85-002 & 85-004

Sample Type: (Indicated by an "X" in the applicable column below)		
THERMAL SYSTEMS INSULATION:	SURFACING MATERIAL:	MISCELLANEOUS MATERIAL:
Boiler Insulation:	Spray-on Fireproofing:	Susp.Ceiling Tile:
Breeching Insulation:	Acoustical Plaster:	Fixed Ceiling Tile:
Pipe Insulation:	Ceiling Plaster:	Glue Dots:
Pipe Joint Insulation:	Wall Plaster:	Vinyl Floor Tile:
Duct Insulation:	Wallboard Compound:	Flooring Mastic:
Tank Insulation:		Linoleum:
Flexible Duct Connector:		Roofing Material:
Valve Body Insulation:		Roof Flashing:
		Transite:
		Wallboard:
		Other: X glue behind 4" Cream

Collected by: GF, TB

Analyzed by: David Kohl CM

Date: 10/11/01

Date: 11/10/01

Analytical Method: Polarized Light Microscopy with Dispersion Staining

	A	B	C
Homogeneous (y,n)	y		
Gross Appearance (color, texture)	yellow glue		
Type of Asbestos Present			
Percent Asbestos	0%		
Morphology			
Refractive Index Parallel/Perpendicular			
Dispersion Colors Parallel/Perpendicular			
Extinction Characteristics (parallel, oblique, wavy)			
Sign of Elongation (+/-)			
Pleochroism (color) Parallel/Perpendicular			
Birefringence (o,l,m,h)			
Type(s) of Non-Asbestos Fibers Present (and %)	30% cellulose		
Non-Asbestos Fibers Optical Property			
Type(s) & Percent of (non-fibrous) Materials Present	70% Plasticizer		
Total % Asbestos (sample)	0%		

Comments:

NVLAP Lab Code #1514 Mass. Certificate #A A 000049 NY Lab # 11187 CT Lab #PH-0571

The results of this analysis were obtained by a qualified individual using approved methodology, and relate only to the items tested. This report cannot be used by the client to claim product endorsement by the National Voluntary Laboratory Accreditation Program (NVLAP) or any other agency of the U.S. Government. Rev. 10/98

Bulk Asbestos Analysis Report — **EnviroMed Services, Inc.**

25 Science Park New Haven, CT (203)786-5580

Sample ID #: IH-01-779-17H Lab # 15923

Client Name, Address: CT D.O.T.

Sample Location: (Including Room, Building) Brainard Fire Hanger & Crash Units Bldg # 85-002 & 85-004

Sample Type: (Indicated by an "X" in the applicable column below)		
THERMAL SYSTEMS INSULATION:	SURFACING MATERIAL:	MISCELLANEOUS MATERIAL:
Boiler Insulation:	Spray-on Fireproofing:	Susp.Ceiling Tile:
Breeching Insulation:	Acoustical Plaster:	Fixed Ceiling Tile:
Pipe Insulation:	Ceiling Plaster:	Glue Dots:
Pipe Joint Insulation:	Wall Plaster:	Vinyl Floor Tile:
Duct Insulation:	Wallboard Compound:	Flooring Mastic:
Tank Insulation:		Linoleum:
Flexible Duct Connector:		Roofing Material:
Valve Body Insulation:		Roof Flashing:
		Transite:
		Wallboard: X
		Other:

Collected by: SF, TB Analyzed by: David Kohl

Date: 10/11/01 Date: 11/10/01

Analytical Method: Polarized Light Microscopy with Dispersion Staining

	A	B	C
Homogeneous (y,n)	y		
Gross Appearance (color, texture)	White cementitious w/ Brown Fibrous		
Type of Asbestos Present			
Percent Asbestos	0%		
Morphology			
Refractive Index Parallel/Perpendicular			
Dispersion Colors Parallel/Perpendicular			
Extinction Characteristics (parallel, oblique, wavy)			
Sign of Elongation (+/-)			
Pleochroism (color) Parallel/Perpendicular			
Birefringence (o,l,m,h)			
Type(s) of Non-Asbestos Fibers Present (and %)	30% cellulose		
Non-Asbestos Fibers Optical Property			
Type(s) & Percent of (non-fibrous) Materials Present	70% Particulate		
Total % Asbestos (sample)	0%		

Comments:

NVLAP Lab Code #1514 Mass. Certificate #A A 000049 NY Lab # 11187 CT Lab #PH-0571

The results of this analysis were obtained by a qualified individual using approved methodology, and relate only to the items tested. This report cannot be used by the client to claim product endorsement by the National Voluntary Laboratory Accreditation Program (NVLAP) or any other agency of the U.S. Government. Rev. 10/98

Bulk Asbestos Analysis Report — **EnviroMed Services, Inc.**

25 Science Park New Haven, CT (203)786-5580

Sample ID #: IH-01-779-18H Lab # 15923

Client Name, Address: CT D.O.T.

Sample Location: (Including Room, Building) Brainard Fire Hanger & Crash Units Bldg # 85-002 & 85-004

Sample Type: (Indicated by an "X" in the applicable column below)

THERMAL SYSTEMS INSULATION:	SURFACING MATERIAL:	MISCELLANEOUS MATERIAL:
Boiler Insulation:	Spray-on Fireproofing:	Susp.Ceiling Tile:
Breeching Insulation:	Acoustical Plaster:	Fixed Ceiling Tile:
Pipe Insulation:	Ceiling Plaster:	Glue Dots:
Pipe Joint Insulation:	Wall Plaster:	Vinyl Floor Tile:
Duct Insulation:	Wallboard Compound:	Flooring Mastic:
Tank Insulation:		Linoleum:
Flexible Duct Connector:		Roofing Material:
Valve Body Insulation:		Roof Flashing:
		Transite:
		Wallboard: X
		Other:

Collected by: GF, TB Analyzed by: David Kell

Date: 10/11/01 Date: 11/6/01

Analytical Method: Polarized Light Microscopy with Dispersion Staining

	A	B	C
Homogeneous (y,n)	Y		
Gross Appearance (color, texture)	White Cementitious w/ Brown Fibrous		
Type of Asbestos Present			
Percent Asbestos	0 %		
Morphology			
Refractive Index Parallel/Perpendicular			
Dispersion Colors Parallel/Perpendicular			
Extinction Characteristics (parallel, oblique, wavy)			
Sign of Elongation (+/-)			
Pleochroism (color) Parallel/Perpendicular			
Birefringence (o,l,m,h)			
Type(s) of Non-Asbestos Fibers Present (and %)	30% cellulose		
Non-Asbestos Fibers Optical Property			
Type(s) & Percent of (non-fibrous) Materials Present	70% Perlite		
Total % Asbestos (sample)	0%		

Comments:

NVLAP Lab Code #1514 Mass. Certificate #A A 000049 NY Lab # 11187 CT Lab #PH-0571

The results of this analysis were obtained by a qualified individual using approved methodology, and relate only to the items tested. This report cannot be used by the client to claim product endorsement by the National Voluntary Laboratory Accreditation Program (NVLAP) or any other agency of the U.S. Government. Rev. 10/98

Bulk Asbestos Analysis Report — **EnviroMed Services, Inc.**

25 Science Park New Haven, CT (203)786-5580

Sample ID #: IH-01-779-19H Lab # 15923

Client Name, Address: CT D.O.T.

Sample Location: (Including Room, Building) Brainard Fire Hanger & Crash Units Bldg # 85-002 & 85-004

Sample Type: (Indicated by an "X" in the applicable column below)		
THERMAL SYSTEMS INSULATION:	SURFACING MATERIAL:	MISCELLANEOUS MATERIAL:
Boiler Insulation:	Spray-on Fireproofing:	Susp.Ceiling Tile:
Breeching Insulation:	Acoustical Plaster:	Fixed Ceiling Tile:
Pipe Insulation:	Ceiling Plaster:	Glue Dots:
Pipe Joint Insulation:	Wall Plaster:	Vinyl Floor Tile:
Duct Insulation:	Wallboard Compound: X	Flooring Mastic:
Tank Insulation:		Linoleum:
Flexible Duct Connector:		Roofing Material:
Valve Body Insulation:		Roof Flashing:
		Transite:
		Wallboard:
		Other:

Collected by: GF, TB Analyzed by: David Kohl

Date: 10/11/01 Date: 11/10/01

Analytical Method: Polarized Light Microscopy with Dispersion Staining			
	A	B	C
Homogeneous (y,n)	Y		
Gross Appearance (color, texture)	White granulars		
Type of Asbestos Present			
Percent Asbestos	0%		
Morphology			
Refractive Index Parallel/Perpendicular			
Dispersion Colors Parallel/Perpendicular			
Extinction Characteristics (parallel, oblique, wavy)			
Sign of Elongation (+/-)			
Pleochroism (color) Parallel/Perpendicular			
Birefringence (o,l,m,h)			
Type(s) of Non-Asbestos Fibers Present (and %)	2% cellulose		
Non-Asbestos Fibers Optical Property			
Type(s) & Percent of (non-fibrous) Materials Present	98% Particulate		
Total % Asbestos (sample)	0%		

Comments:

NVLAP Lab Code #1514 Mass. Certificate #A A 000049 NY Lab # 11187 CT Lab #PH-0571

The results of this analysis were obtained by a qualified individual using approved methodology, and relate only to the items tested. This report cannot be used by the client to claim product endorsement by the National Voluntary Laboratory Accreditation Program (NVLAP) or any other agency of the U.S. Government. Rev. 10/98

Bulk Asbestos Analysis Report
25 Science Park New Haven, CT (203)786-5580

EnviroMed Services, Inc.

Sample ID #: IH-01-779-20H

Lab # 15923

Client Name, Address: CT D.O.T.

Sample Location: (Including Room, Building) Brainard Fire Hanger & Crash Units Bldg # 85-002 & 85-004

Sample Type: (Indicated by an "X" in the applicable column below)		
THERMAL SYSTEMS INSULATION:	SURFACING MATERIAL:	MISCELLANEOUS MATERIAL:
Boiler Insulation:	Spray-on Fireproofing:	Susp.Ceiling Tile:
Breeching Insulation:	Acoustical Plaster:	Fixed Ceiling Tile:
Pipe Insulation:	Ceiling Plaster:	Glue Dots:
Pipe Joint Insulation:	Wall Plaster:	Vinyl Floor Tile:
Duct Insulation:	Wallboard Compound: X	Flooring Mastic:
Tank Insulation:		Linoleum:
Flexible Duct Connector:		Roofing Material:
Valve Body Insulation:		Roof Flashing:
		Transite:
		Wallboard:
		Other:

Collected by: JF, TB

Analyzed by: David Kalil

Date: 10/11/01

Date: 11/10/01

Analytical Method: Polarized Light Microscopy with Dispersion Staining

	A	B	C
Homogeneous (y,n)	y		
Gross Appearance (color, texture)	white cementious		
Type of Asbestos Present			
Percent Asbestos	0%		
Morphology			
Refractive Index Parallel/Perpendicular			
Dispersion Colors Parallel/Perpendicular			
Extinction Characteristics (parallel, oblique, wavy)			
Sign of Elongation (+/-)			
Pleochroism (color) Parallel/Perpendicular			
Birefringence (o,l,m,h)			
Type(s) of Non-Asbestos Fibers Present (and %)	2% cellulose		
Non-Asbestos Fibers Optical Property			
Type(s) & Percent of (non-fibrous) Materials Present	98% Particulate		
Total % Asbestos (sample)	0.1%		

Comments: _____

NVLAP Lab Code #1514 Mass. Certificate #A A 000049 NY Lab # 11187 CT Lab #PH-0571

The results of this analysis were obtained by a qualified individual using approved methodology, and relate only to the items tested. This report cannot be used by the client to claim product endorsement by the National Voluntary Laboratory Accreditation Program (NVLAP) or any other agency of the U.S. Government. Rev. 10/98

Bulk Asbestos Analysis Report — **EnviroMed Services, Inc.**

25 Science Park New Haven, CT (203)786-5580

Sample ID #: IH-01-779 - 21H Lab # 15923

Client Name, Address: CT D.O.T.

Sample Location: (Including Room, Building) Brainard Fire Hanger & Crash Units Bldg # 85-002 & 85-004

Sample Type: (Indicated by an "X" in the applicable column below)		
THERMAL SYSTEMS INSULATION:	SURFACING MATERIAL:	MISCELLANEOUS MATERIAL:
Boiler Insulation:	Spray-on Fireproofing:	Susp.Ceiling Tile:
Breeching Insulation:	Acoustical Plaster:	Fixed Ceiling Tile:
Pipe Insulation:	Ceiling Plaster:	Glue Dots:
Pipe Joint Insulation:	Wall Plaster:	Vinyl Floor Tile:
Duct Insulation:	Wallboard Compound: X	Flooring Mastic:
Tank Insulation:		Linoleum:
Flexible Duct Connector:		Roofing Material:
Valve Body Insulation:		Roof Flashing:
		Transite:
		Wallboard:
		Other:

Collected by: GF, TB Analyzed by: David Kull

Date: 10/11/01 Date: 11/10/01

Analytical Method: Polarized Light Microscopy with Dispersion Staining

	A	B	C
Homogeneous (y,n)	Y		
Gross Appearance (color, texture)	white cementitious		
Type of Asbestos Present			
Percent Asbestos	0 %		
Morphology			
Refractive Index Parallel/Perpendicular			
Dispersion Colors Parallel/Perpendicular			
Extinction Characteristics (parallel, oblique, wavy)			
Sign of Elongation (+/-)			
Pleochroism (color) Parallel/Perpendicular			
Birefringence (o,l,m,h)			
Type(s) of Non-Asbestos Fibers Present (and %)	2% cellulose		
Non-Asbestos Fibers Optical Property			
Type(s) & Percent of (non-fibrous) Materials Present	98% particulate		
Total % Asbestos (sample)	0 %		

Comments:

NVLAP Lab Code #1514 Mass. Certificate #A A 000049 NY Lab # 11187 CT Lab #PH-0571

The results of this analysis were obtained by a qualified individual using approved methodology, and relate only to the items tested. This report cannot be used by the client to claim product endorsement by the National Voluntary Laboratory Accreditation Program (NVLAP) or any other agency of the U.S. Government. Rev. 10/98

Bulk Asbestos Analysis Report — **EnviroMed Services, Inc.**

25 Science Park New Haven, CT (203)786-5580

Sample ID #: IH-01-779-22H Lab # 15923

Client Name, Address: CT D.O.T.

Sample Location: (Including Room, Building) Brainard Fire Hanger & Crash Units Bldg # 85-002 & 85-004

Sample Type: (Indicated by an "X" in the applicable column below)

THERMAL SYSTEMS INSULATION:	SURFACING MATERIAL:	MISCELLANEOUS MATERIAL:
Boiler Insulation:	Spray-on Fireproofing:	Susp.Ceiling Tile: X 2'x2' (rough texture)
Breeching Insulation:	Acoustical Plaster:	Fixed Ceiling Tile:
Pipe Insulation:	Ceiling Plaster:	Glue Dots:
Pipe Joint Insulation:	Wall Plaster:	Vinyl Floor Tile:
Duct Insulation:	Wallboard Compound:	Flooring Mastic:
Tank Insulation:		Linoleum:
Flexible Duct Connector:		Roofing Material:
Valve Body Insulation:		Roof Flashing:
		Transite:
		Wallboard:
		Other:

Collected by: GF, TB Analyzed by: David Kubel

Date: 10/11/01 Date: 11/10/01

Analytical Method: Polarized Light Microscopy with Dispersion Staining

	A	B	C
Homogeneous (y,n)	Y		
Gross Appearance (color, texture)	White/Gray fibrous		
Type of Asbestos Present			
Percent Asbestos	0%		
Morphology			
Refractive Index Parallel/Perpendicular			
Dispersion Colors Parallel/Perpendicular			
Extinction Characteristics (parallel, oblique, wavy)			
Sign of Elongation (+/-)			
Pleochroism (color) Parallel/Perpendicular			
Birefringence (o,l,m,h)			
Type(s) of Non-Asbestos Fibers Present (and %)	75% Cellulose		
Non-Asbestos Fibers Optical Property			
Type(s) & Percent of (non-fibrous) Materials Present	25% Particulate		
Total % Asbestos (sample)	0%		

Comments:

NVLAP Lab Code #1514 Mass. Certificate #A A 000049 NY Lab # 11187 CT Lab #PH-0571

The results of this analysis were obtained by a qualified individual using approved methodology, and relate only to the items tested. This report cannot be used by the client to claim product endorsement by the National Voluntary Laboratory Accreditation Program (NVLAP) or any other agency of the U.S. Government.

Rev. 10/98

Bulk Asbestos Analysis Report — **EnviroMed Services, Inc.**

25 Science Park New Haven, CT (203)786-5580

Sample ID #: IH-01-779-23H Lab # 15923

Client Name, Address: CT D.O.T.

Sample Location: (Including Room, Building) Brainard Fire Hanger & Crash Units Bldg # 85-002 & 85-004

Sample Type: (Indicated by an "X" in the applicable column below)		
THERMAL SYSTEMS INSULATION:	SURFACING MATERIAL:	MISCELLANEOUS MATERIAL:
Boiler Insulation:	Spray-on Fireproofing:	Susp.Ceiling Tile: X 2'x2' (rough texture)
Breeching Insulation:	Acoustical Plaster:	Fixed Ceiling Tile:
Pipe Insulation:	Ceiling Plaster:	Glue Dots:
Pipe Joint Insulation:	Wall Plaster:	Vinyl Floor Tile:
Duct Insulation:	Wallboard Compound:	Flooring Mastic:
Tank Insulation:		Linoleum:
Flexible Duct Connector:		Roofing Material:
Valve Body Insulation:		Roof Flashing:
		Transite:
		Wallboard:
		Other:

Collected by: JF, TB Analyzed by: David Kohl

Date: 10/11/01 Date: 11/10/01

Analytical Method: Polarized Light Microscopy with Dispersion Staining

	A	B	C
Homogeneous (y,n)	Y		
Gross Appearance (color, texture)	White/gray fibrous		
Type of Asbestos Present			
Percent Asbestos			
Morphology			
Refractive Index Parallel/Perpendicular			
Dispersion Colors Parallel/Perpendicular			
Extinction Characteristics (parallel, oblique, wavy)			
Sign of Elongation (+/-)			
Pleochroism (color) Parallel/Perpendicular			
Birefringence (o,l,m,h)			
Type(s) of Non-Asbestos Fibers Present (and %)	80% cellulose		
Non-Asbestos Fibers Optical Property			
Type(s) & Percent of (non-fibrous) Materials Present	20% Particulate		
Total % Asbestos (sample)	0 %		

Comments:

NVLAP Lab Code #1514 Mass. Certificate #A A 000049 NY Lab # 11187 CT Lab #PH-0571

The results of this analysis were obtained by a qualified individual using approved methodology, and relate only to the items tested. This report cannot be used by the client to claim product endorsement by the National Voluntary Laboratory Accreditation Program (NVLAP) or any other agency of the U.S. Government. Rev. 10/98

Bulk Asbestos Analysis Report
25 Science Park New Haven, CT (203)786-5580

EnviroMed Services, Inc.

Sample ID #: IH-01-779-24 #

Lab # 15923

Client Name, Address: CT D.O.T.

Sample Location: (Including Room, Building) Brainard Fire Hanger & Crash Units Bldg # 85-002 & 85-004

Sample Type: (Indicated by an "X" in the applicable column below)

THERMAL SYSTEMS INSULATION:	SURFACING MATERIAL:	MISCELLANEOUS MATERIAL:
Boiler Insulation:	Spray-on Fireproofing:	Susp.Ceiling Tile: X 2'x4' (cemented blocks)
Breeching Insulation:	Acoustical Plaster:	Fixed Ceiling Tile:
Pipe Insulation:	Ceiling Plaster:	Glue Dots:
Pipe Joint Insulation:	Wall Plaster:	Vinyl Floor Tile:
Duct Insulation:	Wallboard Compound:	Flooring Mastic:
Tank Insulation:		Linoleum:
Flexible Duct Connector:		Roofing Material:
Valve Body Insulation:		Roof Flashing:
		Transite:
		Wallboard:
		Other:

Collected by: JF, TB

Analyzed by: David Kell

Date: 10/11/01

Date: 11/6/01

Analytical Method: Polarized Light Microscopy with Dispersion Staining

	A	B	C
Homogeneous (y,n)	Y		
Gross Appearance (color, texture)	white/tan fibrous		
Type of Asbestos Present			
Percent Asbestos	0%		
Morphology			
Refractive Index Parallel/Perpendicular			
Dispersion Colors Parallel/Perpendicular			
Extinction Characteristics (parallel, oblique, wavy)			
Sign of Elongation (+/-)			
Pleochroism (color) Parallel/Perpendicular			
Birefringence (o,l,m,h)			
Type(s) of Non-Asbestos Fibers Present (and %)	60% cellulose		
Non-Asbestos Fibers Optical Property			
Type(s) & Percent of (non-fibrous) Materials Present	40% Particulate		
Total % Asbestos (sample)	0%		

Comments: _____

NVLAP Lab Code #1514 Mass. Certificate #A A 000049 NY Lab # 11187 CT Lab #PH-0571

The results of this analysis were obtained by a qualified individual using approved methodology, and relate only to the items tested. This report cannot be used by the client to claim product endorsement by the National Voluntary Laboratory Accreditation Program (NVLAP) or any other agency of the U.S. Government.

Rev. 10/98

Bulk Asbestos Analysis Report — **EnviroMed Services, Inc.**

25 Science Park New Haven, CT (203)786-5580

Sample ID #: IH-01-779 -25 H Lab # 15923

Client Name, Address: CT D.O.T.

Sample Location: (Including Room, Building) Brainard Fire Hanger & Crash Units Bldg # 85-002 & 85-004

Sample Type: (Indicated by an "X" in the applicable column below)		
THERMAL SYSTEMS INSULATION:	SURFACING MATERIAL:	MISCELLANEOUS MATERIAL:
Boiler Insulation:	Spray-on Fireproofing:	Susp.Ceiling Tile: X 2'X4' (Checkered Blocks)
Breeching Insulation:	Acoustical Plaster:	Fixed Ceiling Tile:
Pipe Insulation:	Ceiling Plaster:	Glue Dots:
Pipe Joint Insulation:	Wall Plaster:	Vinyl Floor Tile:
Duct Insulation:	Wallboard Compound:	Flooring Mastic:
Tank Insulation:		Linoleum:
Flexible Duct Connector:		Roofing Material:
Valve Body Insulation:		Roof Flashing:
		Transite:
		Wallboard:
		Other:

Collected by: GF, TB Analyzed by: David Kalil

Date: 10/11/01 Date: 11/1/01

Analytical Method: Polarized Light Microscopy with Dispersion Staining

	A	B	C
Homogeneous (y,n)	Y		
Gross Appearance (color, texture)	White/tan fibrous		
Type of Asbestos Present			
Percent Asbestos	0%		
Morphology			
Refractive Index Parallel/Perpendicular			
Dispersion Colors Parallel/Perpendicular			
Extinction Characteristics (parallel, oblique, wavy)			
Sign of Elongation (+/-)			
Pleochroism (color) Parallel/Perpendicular			
Birefringence (o,l,m,h)			
Type(s) of Non-Asbestos Fibers Present (and %)	Cellulose		
Non-Asbestos Fibers Optical Property			
Type(s) & Percent of (non-fibrous) Materials Present	40% Particulate		
Total % Asbestos (sample)	0%		

Comments:

NVLAP Lab Code #1514 Mass. Certificate #A A 000049 NY Lab # 11187 CT Lab #PH-0571

The results of this analysis were obtained by a qualified individual using approved methodology, and relate only to the items tested. This report cannot be used by the client to claim product endorsement by the National Voluntary Laboratory Accreditation Program (NVLAP) or any other agency of the U.S. Government. Rev. 10/98

Asbestos Analysis Report

EnviroMed Services, Inc.
25 Science Park New Haven, CT (203)786-5580

Sample ID #: IH-01-779 - 26H Lab # 15923

Client Name, Address: CT D.O.T.

Sample Location: (Including Room, Building) Brainard Fire Hanger & Crash Units Bldg # 85-002 & 85-004

Sample Type: (Indicated by an "X" in the applicable column below)		
THERMAL SYSTEMS INSULATION:	SURFACING MATERIAL:	MISCELLANEOUS MATERIAL:
Boiler Insulation:	Spray-on Fireproofing:	Susp.Ceiling Tile: X 2'x4' (worn & pin holes)
Breeching Insulation:	Acoustical Plaster:	Fixed Ceiling Tile:
Pipe Insulation:	Ceiling Plaster:	Glue Dots:
Pipe Joint Insulation:	Wall Plaster:	Vinyl Floor Tile:
Duct Insulation:	Wallboard Compound:	Flooring Mastic:
Tank Insulation:		Linoleum:
Flexible Duct Connector:		Roofing Material:
Valve Body Insulation:		Roof Flashing:
		Transite:
		Wallboard:
		Other:

Collected by: GF, TB Analyzed by: David Kohl

Date: 10/11/01 Date: 11/1/01

Analytical Method: Polarized Light Microscopy with Dispersion Staining

	A	B	C
Homogeneous (y,n)	Y		
Gross Appearance (color, texture)	White Wavy fibrous		
Type of Asbestos Present			
Percent Asbestos	0%		
Morphology			
Refractive Index Parallel/Perpendicular			
Dispersion Colors Parallel/Perpendicular			
Extinction Characteristics (parallel, oblique, wavy)			
Sign of Elongation (+/-)			
Pleochroism (color) Parallel/Perpendicular			
Birefringence (o,l,m,h)			
Type(s) of Non-Asbestos Fibers Present (and %)	55% cellulose		
Non-Asbestos Fibers Optical Property			
Type(s) & Percent of (non-fibrous) Materials Present	45% Particulate		
Total % Asbestos (sample)	0%		

Comments:

NVLAP Lab Code #1514 Mass. Certificate #A A 000049 NY Lab # 11187 CT Lab #PH-0571

The results of this analysis were obtained by a qualified individual using approved methodology, and relate only to the items tested. This report cannot be used by the client to claim product endorsement by the National Voluntary Laboratory Accreditation Program (NVLAP) or any other agency of the U.S. Government. Rev. 10/98

Bulk Asbestos Analysis Report

25 Science Park New Haven, CT (203)786-5580

EnviroMed Services, Inc.

Sample ID #: IH-01-779-27 H

Lab # 15923

Client Name, Address: CT D.O.T.

Sample Location: (Including Room, Building) Brainard Fire Hanger & Crash Units Bldg # 85-002 & 85-004

Sample Type: (Indicated by an "X" in the applicable column below)

THERMAL SYSTEMS INSULATION:	SURFACING MATERIAL:	MISCELLANEOUS MATERIAL:
Boiler Insulation:	Spray-on Fireproofing:	Susp.Ceiling Tile: X 2'X4' (worn &
Breeching Insulation:	Acoustical Plaster:	Fixed Ceiling Tile: pin holes)
Pipe Insulation:	Ceiling Plaster:	Glue Dots:
Pipe Joint Insulation:	Wall Plaster:	Vinyl Floor Tile:
Duct Insulation:	Wallboard Compound:	Flooring Mastic:
Tank Insulation:		Linoleum:
Flexible Duct Connector:		Roofing Material:
Valve Body Insulation:		Roof Flashing:
		Transite:
		Wallboard:
		Other:

Collected by: GF, TB

Analyzed by: David Kobl

Date: 10/11/01

Date: 11/10/01

Analytical Method: Polarized Light Microscopy with Dispersion Staining

	A	B	C
Homogeneous (y,n)	Y		
Gross Appearance (color, texture)	White Raw fibers		
Type of Asbestos Present			
Percent Asbestos	0%		
Morphology			
Refractive Index Parallel/Perpendicular			
Dispersion Colors Parallel/Perpendicular			
Extinction Characteristics (parallel, oblique, wavy)			
Sign of Elongation (+/-)			
Pleochroism (color) Parallel/Perpendicular			
Birefringence (o,l,m,h)			
Type(s) of Non-Asbestos Fibers Present (and %)	55% cellulose		
Non-Asbestos Fibers Optical Property			
Type(s) & Percent of (non-fibrous) Materials Present	45% Fiberglass		
Total % Asbestos (sample)	0%		

Comments:

NVLAP Lab Code #1514 Mass. Certificate #A A 000049 NY Lab # 11187 CT Lab #PH-0571

The results of this analysis were obtained by a qualified individual using approved methodology, and relate only to the items tested. This report cannot be used by the client to claim product endorsement by the National Voluntary Laboratory Accreditation Program (NVLAP) or any other agency of the U.S. Government. Rev. 10/98

Bulk Asbestos Analysis Report — **EnviroMed Services, Inc.**
25 Science Park New Haven, CT (203)786-5580

Sample ID #: IH-01-779-20H Lab # 15923

Client Name, Address: CT D.O.T.

Sample Location: (Including Room, Building) Brainard Fire Hanger & Crash Units Bldg # 85-002 & 85-004

Sample Type: (Indicated by an "X" in the applicable column below)

THERMAL SYSTEMS INSULATION:	SURFACING MATERIAL:	MISCELLANEOUS MATERIAL:
Boiler Insulation:	Spray-on Fireproofing:	Susp.Ceiling Tile:
Breeching Insulation:	Acoustical Plaster:	Fixed Ceiling Tile:
Pipe Insulation:	Ceiling Plaster:	Glue Dots:
Pipe Joint Insulation:	Wall Plaster:	Vinyl Floor Tile:
Duct Insulation:	Wallboard Compound:	Flooring Mastic:
Tank Insulation:		Linoleum:
Flexible Duct Connector:		Roofing Material:
Valve Body Insulation:		Roof Flashing:
		Transite:
		Wallboard:
		Other: 4" Brown Cove molding

Collected by: GF, TB Analyzed by: David Kohl

Date: 10/11/01 Date: 11/10/01

Analytical Method: Polarized Light Microscopy with Dispersion Staining

	A	B	C
Homogeneous (y,n)	Y		
Gross Appearance (color, texture)	Brown Rubber		
Type of Asbestos Present			
Percent Asbestos	0%		
Morphology			
Refractive Index Parallel/Perpendicular			
Dispersion Colors Parallel/Perpendicular			
Extinction Characteristics (parallel, oblique, wavy)			
Sign of Elongation (+/-)			
Pleochroism (color) Parallel/Perpendicular			
Birefringence (o,l,m,h)			
Type(s) of Non-Asbestos Fibers Present (and %)	5% cellulose		
Non-Asbestos Fibers Optical Property			
Type(s) & Percent of (non-fibrous) Materials Present	95% Particulate		
Total % Asbestos (sample)	0%		

Comments: _____

NVLAP Lab Code #1514 Mass. Certificate #A A 000049 NY Lab # 11187 CT Lab #PH-0571

The results of this analysis were obtained by a qualified individual using approved methodology, and relate only to the items tested. This report cannot be used by the client to claim product endorsement by the National Voluntary Laboratory Accreditation Program (NVLAP) or any other agency of the U.S. Government. Rev. 10/98

Bulk Asbestos Analysis Report — **EnviroMed Services, Inc.**

25 Science Park New Haven, CT (203)786-5580

Sample ID #: IH-01-779-29H Lab # 15923

Client Name, Address: CT D.O.T.

Sample Location: (Including Room, Building) Brainard Fire Hanger & Crash Units Bldg # 85-002 & 85-004

Sample Type: (Indicated by an "X" in the applicable column below)

THERMAL SYSTEMS INSULATION:	SURFACING MATERIAL:	MISCELLANEOUS MATERIAL:
Boiler Insulation:	Spray-on Fireproofing:	Susp.Ceiling Tile:
Breeching Insulation:	Acoustical Plaster:	Fixed Ceiling Tile:
Pipe Insulation:	Ceiling Plaster:	Glue Dots:
Pipe Joint Insulation:	Wall Plaster:	Vinyl Floor Tile:
Duct Insulation:	Wallboard Compound:	Flooring Mastic:
Tank Insulation:		Linoleum:
Flexible Duct Connector:		Roofing Material:
Valve Body Insulation:		Roof Flashing:
		Transite:
		Wallboard:
		Other: X 4" brown cove molding

Collected by: JF, TB Analyzed by: [signature]

Date: 10/11/01 Date: 11/6/01

Analytical Method: Polarized Light Microscopy with Dispersion Staining

	A	B	C
Homogeneous (y,n)	Y		
Gross Appearance (color, texture)	Brown Rubber		
Type of Asbestos Present			
Percent Asbestos	0%		
Morphology			
Refractive Index Parallel/Perpendicular			
Dispersion Colors Parallel/Perpendicular			
Extinction Characteristics (parallel, oblique, wavy)			
Sign of Elongation (+/-)			
Pleochroism (color) Parallel/Perpendicular			
Birefringence (o,l,m,h)			
Type(s) of Non-Asbestos Fibers Present (and %)	5% cellulose		
Non-Asbestos Fibers Optical Property			
Type(s) & Percent of (non-fibrous) Materials Present	95% Particulate		
Total % Asbestos (sample)	0%		

Comments:

NVLAP Lab Code #1514 Mass. Certificate #A A 000049 NY Lab # 11187 CT Lab #PH-0571

The results of this analysis were obtained by a qualified individual using approved methodology, and relate only to the items tested. This report cannot be used by the client to claim product endorsement by the National Voluntary Laboratory Accreditation Program (NVLAP) or any other agency of the U.S. Government. Rev. 10/98

Bulk Asbestos Analysis Report
25 Science Park New Haven, CT (203)786-5580

EnviroMed Services, Inc.

Sample ID #: IH-01-779-30H

Lab # 15923

Client Name, Address: CT D.O.T.

Sample Location: (Including Room, Building) Brainard Fire Hanger & Crash Units Bldg# 85-002 & 85-004

Sample Type: (Indicated by an "X" in the applicable column below)

THERMAL SYSTEMS INSULATION:	SURFACING MATERIAL:	MISCELLANEOUS MATERIAL:
Boiler Insulation:	Spray-on Fireproofing:	Susp.Ceiling Tile:
Breeching Insulation:	Acoustical Plaster:	Fixed Ceiling Tile:
Pipe Insulation:	Ceiling Plaster:	Glue Dots:
Pipe Joint Insulation:	Wall Plaster:	Vinyl Floor Tile:
Duct Insulation:	Wallboard Compound:	Flooring Mastic:
Tank Insulation:		Linoleum:
Flexible Duct Connector:		Roofing Material:
Valve Body Insulation:		Roof Flashing:
		Transite:
		Wallboard:
		Other: X glue under 4" brown CM

Collected by: QF, TB

Date: 10/11/01

Analyzed by: David Koll

Date: 11/10/01

Analytical Method: Polarized Light Microscopy with Dispersion Staining

	A	B	C
Homogeneous (y,n)	Y		
Gross Appearance (color, texture)	yellow glue		
Type of Asbestos Present			
Percent Asbestos	0%		
Morphology			
Refractive Index Parallel/Perpendicular			
Dispersion Colors Parallel/Perpendicular			
Extinction Characteristics (parallel, oblique, wavy)			
Sign of Elongation (+/-)			
Pleochroism (color) Parallel/Perpendicular			
Birefringence (o,l,m,h)			
Type(s) of Non-Asbestos Fibers Present (and %)	30% cellulose		
Non-Asbestos Fibers Optical Property			
Type(s) & Percent of (non-fibrous) Materials Present	70% particulate		
Total % Asbestos (sample)	0%		

Comments:

NVLAP Lab Code #1514 Mass. Certificate #A A 000049 NY Lab # 11187 CT Lab #PH-0571

The results of this analysis were obtained by a qualified individual using approved methodology, and relate only to the items tested. This report cannot be used by the client to claim product endorsement by the National Voluntary Laboratory Accreditation Program (NVLAP) or any other agency of the U.S. Government. Rev. 10/98

Bulk Asbestos Analysis Report

EnviroMed Services, Inc.
25 Science Park New Haven, CT (203)786-5580

Sample ID #: IH-01-779-31H

Lab # 15923

Client Name, Address: CT D.O.T.

Sample Location: (Including Room, Building) Brainard Fire Hanger & Crash Units Bldg # 85-002 & 85-004

Sample Type: (Indicated by an "X" in the applicable column below)		
THERMAL SYSTEMS INSULATION:	SURFACING MATERIAL:	MISCELLANEOUS MATERIAL:
Boiler Insulation:	Spray-on Fireproofing:	Susp.Ceiling Tile:
Breeching Insulation:	Acoustical Plaster:	Fixed Ceiling Tile:
Pipe Insulation:	Ceiling Plaster:	Glue Dots:
Pipe Joint Insulation:	Wall Plaster:	Vinyl Floor Tile:
Duct Insulation:	Wallboard Compound:	Flooring Mastic:
Tank Insulation:		Linoleum:
Flexible Duct Connector:		Roofing Material:
Valve Body Insulation:		Roof Flashing:
		Transite:
		Wallboard:
		Other: X glue under 4" brown CM

Collected by: GF, TB

Analyzed by: David Kidd

Date: 10/11/01

Date: 11/6/01

Analytical Method: Polarized Light Microscopy with Dispersion Staining

	A	B	C
Homogeneous (y,n)	Y		
Gross Appearance (color, texture)	yellow glue		
Type of Asbestos Present			
Percent Asbestos	0%		
Morphology			
Refractive Index Parallel/Perpendicular			
Dispersion Colors Parallel/Perpendicular			
Extinction Characteristics (parallel, oblique, wavy)			
Sign of Elongation (+/-)			
Pleochroism (color) Parallel/Perpendicular			
Birefringence (o,l,m,h)			
Type(s) of Non-Asbestos Fibers Present (and %)	30% cellulose		
Non-Asbestos Fibers Optical Property			
Type(s) & Percent of (non-fibrous) Materials Present	70% Particulate		
Total % Asbestos (sample)	0%		

Comments:

NVLAP Lab Code #1514 Mass. Certificate #A A 000049 NY Lab # 11187 CT Lab #PH-0571

The results of this analysis were obtained by a qualified individual using approved methodology, and relate only to the items tested. This report cannot be used by the client to claim product endorsement by the National Voluntary Laboratory Accreditation Program (NVLAP) or any other agency of the U.S. Government. Rev. 10/98

Asbestos Analysis Report

EnviroMed Services, Inc.
25 Science Park New Haven, CT (203)786-5580

Sample ID #: IH-01-779-32H

Lab # 15923

Client Name, Address: CT D.O.T.

Sample Location: (Including Room, Building) Brainard Fire Hanger & Crash Units Bldg # 85-002 & 85-004

Sample Type: (Indicated by an "X" in the applicable column below)

THERMAL SYSTEMS INSULATION:	SURFACING MATERIAL:	MISCELLANEOUS MATERIAL:
Boiler Insulation:	Spray-on Fireproofing:	Susp.Ceiling Tile:
Breeching Insulation:	Acoustical Plaster:	Fixed Ceiling Tile:
Pipe Insulation:	Ceiling Plaster:	Glue Dots:
Pipe Joint Insulation:	Wall Plaster:	Vinyl Floor Tile:
Duct Insulation:	Wallboard Compound:	Flooring Mastic:
Tank Insulation:		Linoleum:
Flexible Duct Connector:		Roofing Material:
Valve Body Insulation:		Roof Flashing:
		Transite: X
		Wallboard:
		Other:

Collected by: GF, TB

Analyzed by: David Koll

Date: 10/11/01

Date: 11/01/01

Analytical Method: Polarized Light Microscopy with Dispersion Staining

	A	B	C
Homogeneous (y,n)	Y		
Gross Appearance (color, texture)	gray cementitious		
Type of Asbestos Present	Chrysotile		
Percent Asbestos	10%		
Morphology	wavy		
Refractive Index Parallel/Perpendicular	1.556 / 1.547		
Dispersion Colors Parallel/Perpendicular	Magenta / Blue		
Extinction Characteristics (parallel, oblique, wavy)	P		
Sign of Elongation (+/-)	+		
Pleochroism (color) Parallel/Perpendicular	N / L		
Birefringence (o,l,m,h)			
Type(s) of Non-Asbestos Fibers Present (and %)	5% cellulose		
Non-Asbestos Fibers Optical Property			
Type(s) & Percent of (non-fibrous) Materials Present	% particulate		
Total % Asbestos (sample)	10% chrysotile		

Comments:

NVLAP Lab Code #1514 Mass. Certificate #A A 000049 NY Lab # 11187 CT Lab #PH-0571

The results of this analysis were obtained by a qualified individual using approved methodology, and relate only to the items tested. This report cannot be used by the client to claim product endorsement by the National Voluntary Laboratory Accreditation Program (NVLAP) or any other agency of the U.S. Government. Rev. 10/98

Bulk Asbestos Analysis Report — **EnviroMed Services, Inc.**

25 Science Park New Haven, CT (203)786-5580

Sample ID #: IH-01-779 -33H Lab # 15923

Client Name, Address: CT D.O.T.

Sample Location: (Including Room, Building) Brainard Fire Hanger & Crash Units Bldg # 85-002 & 85-004

Sample Type: (Indicated by an "X" in the applicable column below)		
THERMAL SYSTEMS INSULATION:	SURFACING MATERIAL:	MISCELLANEOUS MATERIAL:
Boiler Insulation:	Spray-on Fireproofing:	Susp.Ceiling Tile:
Breeching Insulation:	Acoustical Plaster:	Fixed Ceiling Tile:
Pipe Insulation:	Ceiling Plaster:	Glue Dots:
Pipe Joint Insulation:	Wall Plaster:	Vinyl Floor Tile:
Duct Insulation:	Wallboard Compound:	Flooring Mastic:
Tank Insulation:		Linoleum:
Flexible Duct Connector:		Roofing Material:
Valve Body Insulation:		Roof Flashing:
		Transite: X
		Wallboard:
		Other:

Collected by: JF, TB Analyzed by: Daniel Kohl

Date: 10/11/01 Date: 11/10/01

Analytical Method: Polarized Light Microscopy with Dispersion Staining

	A	B	C
Homogeneous (y,n)	Y		
Gross Appearance (color, texture)	gray cementitious		
Type of Asbestos Present	Chrysotile		
Percent Asbestos	8%		
Morphology	Wavy		
Refractive Index Parallel/Perpendicular	1.556/1.547		
Dispersion Colors Parallel/Perpendicular	Magenta/Blue		
Extinction Characteristics (parallel, oblique, wavy)	P		
Sign of Elongation (+/-)	+		
Pleochroism (color) Parallel/Perpendicular	N		
Birefringence (o,l,m,h)	L		
Type(s) of Non-Asbestos Fibers Present (and %)	5% cellulose		
Non-Asbestos Fibers Optical Property			
Type(s) & Percent of (non-fibrous) Materials Present	87% particulate		
Total % Asbestos (sample)	8% chrysotile		

Comments:

NVLAP Lab Code #1514 Mass. Certificate #A A 000049 NY Lab # 11187 CT Lab #PH-0571

The results of this analysis were obtained by a qualified individual using approved methodology, and relate only to the items tested. This report cannot be used by the client to claim product endorsement by the National Voluntary Laboratory Accreditation Program (NVLAP) or any other agency of the U.S. Government. Rev. 10/98

Bulk Asbestos Analysis Report — **EnviroMed Services, Inc.**

25 Science Park New Haven, CT (203)786-5580

Sample ID #: IH-01-779 - 34H Lab # 15923

Client Name, Address: CT D.O.T.

Sample Location: (Including Room, Building) Brainard Fire Hanger & Crash Units Bldg # 85-002 & 85-004

Sample Type: (Indicated by an "X" in the applicable column below)		
THERMAL SYSTEMS INSULATION:	SURFACING MATERIAL:	MISCELLANEOUS MATERIAL:
Boiler Insulation:	Spray-on Fireproofing:	Susp.Ceiling Tile:
Breeching Insulation:	Acoustical Plaster:	Fixed Ceiling Tile:
Pipe Insulation:	Ceiling Plaster:	Glue Dots:
Pipe Joint Insulation:	Wall Plaster:	Vinyl Floor Tile:
Duct Insulation:	Wallboard Compound:	Flooring Mastic:
Tank Insulation:		Linoleum:
Flexible Duct Connector:		Roofing Material:
Valve Body Insulation:		Roof Flashing:
		Transite:
		Wallboard:
		Other: X floor expansion joint

Collected by: GF, TB Analyzed by: Theey Chamberland

Date: 10/11/01 Date: 11/11/01

Analytical Method: Polarized Light Microscopy with Dispersion Staining

	A	B	C
Homogeneous (y,n)	y		
Gross Appearance (color, texture)	Black Fibers		
Type of Asbestos Present			
Percent Asbestos	1%		
Morphology			
Refractive Index Parallel/Perpendicular			
Dispersion Colors Parallel/Perpendicular			
Extinction Characteristics (parallel, oblique, wavy)			
Sign of Elongation (+/-)			
Pleochroism (color) Parallel/Perpendicular			
Birefringence (o,l,m,h)			
Type(s) of Non-Asbestos Fibers Present (and %)	15% Cellulose		
Non-Asbestos Fibers Optical Property			
Type(s) & Percent of (non-fibrous) Materials Present	85% particulate		
Total % Asbestos (sample)	1%		

Comments:

NVLAP Lab Code #1514 Mass. Certificate #A A 000049 NY Lab # 11187 CT Lab #PH-0571

The results of this analysis were obtained by a qualified individual using approved methodology, and relate only to the items tested. This report cannot be used by the client to claim product endorsement by the National Voluntary Laboratory Accreditation Program (NVLAP) or any other agency of the U.S. Government. Rev. 10/98

Bulk Asbestos Analysis Report — **EnviroMed Services, Inc.**

25 Science Park New Haven, CT (203)786-5580

Sample ID #: IH-01-779 · 35H Lab # 15923

Client Name, Address: CT D.O.T.

Sample Location: (Including Room, Building) Brainard Fire Hanger & Crash Units Bldg # 85-002 & 85-004

Sample Type: (Indicated by an "X" in the applicable column below)

THERMAL SYSTEMS INSULATION:	SURFACING MATERIAL:	MISCELLANEOUS MATERIAL:
Boiler Insulation:	Spray-on Fireproofing:	Susp.Ceiling Tile:
Breeching Insulation:	Acoustical Plaster:	Fixed Ceiling Tile:
Pipe Insulation:	Ceiling Plaster:	Glue Dots:
Pipe Joint Insulation:	Wall Plaster:	Vinyl Floor Tile:
Duct Insulation:	Wallboard Compound:	Flooring Mastic:
Tank Insulation:		Linoleum:
Flexible Duct Connector:		Roofing Material:
Valve Body Insulation:		Roof Flashing:
		Transite:
		Wallboard:
		Other: X floor expansion joint

Collected by: JF, TB Analyzed by: TC

Date: 10/11/01 Date: 11/11/01

Analytical Method: Polarized Light Microscopy with Dispersion Staining

	A	B	C
Homogeneous (y,n)	y		
Gross Appearance (color, texture)	Black Fibers		
Type of Asbestos Present			
Percent Asbestos	0%		
Morphology			
Refractive Index Parallel/Perpendicular			
Dispersion Colors Parallel/Perpendicular			
Extinction Characteristics (parallel, oblique, wavy)			
Sign of Elongation (+/-)			
Pleochroism (color) Parallel/Perpendicular			
Birefringence (o,l,m,h)			
Type(s) of Non-Asbestos Fibers Present (and %)	20% Cellulose		
Non-Asbestos Fibers Optical Property			
Type(s) & Percent of (non-fibrous) Materials Present	80% particulate		
Total % Asbestos (sample)	0%		

Comments:

NVLAP Lab Code #1514 Mass. Certificate #A A 000049 NY Lab # 11187 CT Lab #PH-0571

The results of this analysis were obtained by a qualified individual using approved methodology, and relate only to the items tested. This report cannot be used by the client to claim product endorsement by the National Voluntary Laboratory Accreditation Program (NVLAP) or any other agency of the U.S. Government. Rev. 10/98

Bulk Asbestos Analysis Report — **EnviroMed Services, Inc.**

25 Science Park New Haven, CT (203)786-5580

Sample ID #: IH-01-779 -30 H Lab # 15923

Client Name, Address: CT D.O.T.

Sample Location: (Including Room, Building) Brainard Fire Hanger & Crash Units Bldg # 85-002 & 85-004

Sample Type: (Indicated by an "X" in the applicable column below)		
THERMAL SYSTEMS INSULATION:	SURFACING MATERIAL:	MISCELLANEOUS MATERIAL:
Boiler Insulation:	Spray-on Fireproofing:	Susp.Ceiling Tile:
Breeching Insulation:	Acoustical Plaster:	Fixed Ceiling Tile:
Pipe Insulation:	Ceiling Plaster:	Glue Dots:
Pipe Joint Insulation:	Wall Plaster:	Vinyl Floor Tile:
Duct Insulation:	Wallboard Compound:	Flooring Mastic:
Tank Insulation:		Linoleum:
Flexible Duct Connector:		Roofing Material:
Valve Body Insulation:		Roof Flashing:
		Transite:
		Wallboard:
		Other: X window glazing

Collected by: GF, TB Analyzed by: TC

Date: 10/11/01 Date: 11/9/01

Analytical Method: Polarized Light Microscopy with Dispersion Staining

	A	B	C
Homogeneous (y,n)			
Gross Appearance (color, texture)	Black/white glazing		
Type of Asbestos Present			
Percent Asbestos	0%		
Morphology			
Refractive Index Parallel/Perpendicular			
Dispersion Colors Parallel/Perpendicular			
Extinction Characteristics (parallel, oblique, wavy)			
Sign of Elongation (+/-)			
Pleochroism (color) Parallel/Perpendicular			
Birefringence (o,l,m,h)			
Type(s) of Non-Asbestos Fibers Present (and %)	5% Cellulose		
Non-Asbestos Fibers Optical Property			
Type(s) & Percent of (non-fibrous) Materials Present	95% particulate		
Total % Asbestos (sample)	0%		

Comments:

NVLAP Lab Code #1514 Mass. Certificate #A A 000049 NY Lab # 11187 CT Lab #PH-0571

The results of this analysis were obtained by a qualified individual using approved methodology, and relate only to the items tested. This report cannot be used by the client to claim product endorsement by the National Voluntary Laboratory Accreditation Program (NVLAP) or any other agency of the U.S. Government. Rev. 10/98

Bulk Asbestos Analysis Report
25 Science Park New Haven, CT (203)786-5580

EnviroMed Services, Inc.

Sample ID #: IH-01-779-37H

Lab # 15923

Client Name, Address: CT D.O.T.

Sample Location: (Including Room, Building) Brainard Fire Hanger & Crash Units Bldg # 85-002 & 85-004

Sample Type: (Indicated by an "X" in the applicable column below)		
THERMAL SYSTEMS INSULATION:	SURFACING MATERIAL:	MISCELLANEOUS MATERIAL:
Boiler Insulation:	Spray-on Fireproofing:	Susp.Ceiling Tile:
Breeching Insulation:	Acoustical Plaster:	Fixed Ceiling Tile:
Pipe Insulation:	Ceiling Plaster:	Glue Dots:
Pipe Joint Insulation:	Wall Plaster:	Vinyl Floor Tile:
Duct Insulation:	Wallboard Compound:	Flooring Mastic:
Tank Insulation:		Linoleum:
Flexible Duct Connector:		Roofing Material:
Valve Body Insulation:		Roof Flashing:
		Transite:
		Wallboard:
		Other: Window glazing

Collected by: JF, TB

Analyzed by: TC

Date: 10/11/01

Date: 11/11/01

Analytical Method: Polarized Light Microscopy with Dispersion Staining

	A	B	C
Homogeneous (y,n)	y		
Gross Appearance (color, texture)	Black/white glazing		
Type of Asbestos Present			
Percent Asbestos	0		
Morphology			
Refractive Index Parallel/Perpendicular			
Dispersion Colors Parallel/Perpendicular			
Extinction Characteristics (parallel, oblique, wavy)			
Sign of Elongation (+/-)			
Pleochroism (color) Parallel/Perpendicular			
Birefringence (o,l,m,h)			
Type(s) of Non-Asbestos Fibers Present (and %)	10% Cellulose		
Non-Asbestos Fibers Optical Property			
Type(s) & Percent of (non-fibrous) Materials Present	90% particulate		
Total % Asbestos (sample)	0%		

Comments:

NVLAP Lab Code #1514 Mass. Certificate #A A 000049 NY Lab # 11187 CT Lab #PH-0571

The results of this analysis were obtained by a qualified individual using approved methodology, and relate only to the items tested. This report cannot be used by the client to claim product endorsement by the National Voluntary Laboratory Accreditation Program (NVLAP) or any other agency of the U.S. Government. Rev. 10/98

Analysis Report — EnviroMed Services, Inc.

25 Science Park New Haven, CT (203)786-5580

Sample ID #: IH-01-779-384 Lab # 15923

Client Name, Address: CT D.O.T.

Sample Location: (Including Room, Building) Brainard Fire Hanger & Crash Units Bldg # 85-002 & 85-004

Sample Type: (Indicated by an "X" in the applicable column below)		
THERMAL SYSTEMS INSULATION:	SURFACING MATERIAL:	MISCELLANEOUS MATERIAL:
Boiler Insulation:	Spray-on Fireproofing:	Susp.Ceiling Tile:
Breeching Insulation:	Acoustical Plaster:	Fixed Ceiling Tile:
Pipe Insulation:	Ceiling Plaster:	Glue Dots:
Pipe Joint Insulation:	Wall Plaster:	Vinyl Floor Tile:
Duct Insulation:	Wallboard Compound:	Flooring Mastic:
Tank Insulation:		Linoleum:
Flexible Duct Connector:		Roofing Material:
Valve Body Insulation:		Roof Flashing:
		Transite:
		Wallboard:
		Other: X Window glazing

Collected by: JF, TB Analyzed by: TC

Date: 10/11/01 Date: 11/11/01

Analytical Method: Polarized Light Microscopy with Dispersion Staining	A	B	C
Homogeneous (y,n)	Y		
Gross Appearance (color, texture)	Black/White glazing		
Type of Asbestos Present			
Percent Asbestos	%		
Morphology			
Refractive Index Parallel/Perpendicular			
Dispersion Colors Parallel/Perpendicular			
Extinction Characteristics (parallel, oblique, wavy)			
Sign of Elongation (+/-)			
Pleochroism (color) Parallel/Perpendicular			
Birefringence (o,l,m,h)			
Type(s) of Non-Asbestos Fibers Present (and %)	10% Cellulose		
Non-Asbestos Fibers Optical Property			
Type(s) & Percent of (non-fibrous) Materials Present	90% particulate		
Total % Asbestos (sample)	%		

Comments:

NVLAP Lab Code #1514 Mass. Certificate #A A 000049 NY Lab # 11187 CT Lab #PH-0571

The results of this analysis were obtained by a qualified individual using approved methodology, and relate only to the items tested. This report cannot be used by the client to claim product endorsement by the National Voluntary Laboratory Accreditation Program (NVLAP) or any other agency of the U.S. Government. Rev. 10/98

Bulk Asbestos Analysis Report
25 Science Park New Haven, CT (203)786-5580

EnviroMed Services, Inc.

Sample ID #: IH-01-779-39 H

Lab # 15923

Client Name, Address: CT D.O.T.

Sample Location: (Including Room, Building) Brainard Fire Hanger & Crash Units Bldg # 85-002 & 85-004

Sample Type: (Indicated by an "X" in the applicable column below)		
THERMAL SYSTEMS INSULATION:	SURFACING MATERIAL:	MISCELLANEOUS MATERIAL:
Boiler Insulation:	Spray-on Fireproofing:	Susp.Ceiling Tile:
Breeching Insulation:	Acoustical Plaster:	Fixed Ceiling Tile:
Pipe Insulation:	Ceiling Plaster:	Glue Dots:
Pipe Joint Insulation:	Wall Plaster:	Vinyl Floor Tile:
Duct Insulation:	Wallboard Compound:	Flooring Mastic:
Tank Insulation:		Linoleum:
Flexible Duct Connector:		Roofing Material:
Valve Body Insulation:		Roof Flashing:
		Transite:
		Wallboard:
		Other: X exterior window frame sealer

Collected by: GF, TB

Analyzed by: TC

Date: 10/11/01

Date: 11/11/01

Analytical Method: Polarized Light Microscopy with Dispersion Staining

	A	B	C
Homogeneous (y,n)	N		
Gross Appearance (color, texture)	white Rubbery (sealer)		
Type of Asbestos Present			
Percent Asbestos	%		
Morphology			
Refractive Index Parallel/Perpendicular			
Dispersion Colors Parallel/Perpendicular			
Extinction Characteristics (parallel, oblique, wavy)			
Sign of Elongation (+/-)			
Pleochroism (color) Parallel/Perpendicular			
Birefringence (o,l,m,h)			
Type(s) of Non-Asbestos Fibers Present (and %)	2% Cellulose		
Non-Asbestos Fibers Optical Property			
Type(s) & Percent of (non-fibrous) Materials Present	98% particulate		
Total % Asbestos (sample)	%		

Comments:

NVLAP Lab Code #1514 Mass. Certificate #A A 000049 NY Lab # 11187 CT Lab #PH-0571

The results of this analysis were obtained by a qualified individual using approved methodology, and relate only to the items tested. This report cannot be used by the client to claim product endorsement by the National Voluntary Laboratory Accreditation Program (NVLAP) or any other agency of the U.S. Government. Rev. 10/98

Bulk Asbestos Analysis Report — **EnviroMed Services, Inc.**

25 Science Park New Haven, CT (203)786-5580

Sample ID #: IH-01-779 -40H Lab # 15923

Client Name, Address: CT D.O.T.

Sample Location: (Including Room, Building) Brainard Fire Hanger & Crash Units Bldg # 85-002 & 85-004

Sample Type: (Indicated by an "X" in the applicable column below)

THERMAL SYSTEMS INSULATION:	SURFACING MATERIAL:	MISCELLANEOUS MATERIAL:
Boiler Insulation:	Spray-on Fireproofing:	Susp.Ceiling Tile:
Breeching Insulation:	Acoustical Plaster:	Fixed Ceiling Tile:
Pipe Insulation:	Ceiling Plaster:	Glue Dots:
Pipe Joint Insulation:	Wall Plaster:	Vinyl Floor Tile:
Duct Insulation:	Wallboard Compound:	Flooring Mastic:
Tank Insulation:		Linoleum:
Flexible Duct Connector:		Roofing Material:
Valve Body Insulation:		Roof Flashing:
		Transite:
		Wallboard:
		Other: X exterior window frame sealer

Collected by: GF, TB Analyzed by: TC

Date: 10/11/01 Date: 11/11/01

Analytical Method: Polarized Light Microscopy with Dispersion Staining

	A	B	C
Homogeneous (y,n)	N		
Gross Appearance (color, texture)	Gray cementitious		
Type of Asbestos Present	Chrysotile		
Percent Asbestos	25%		
Morphology	wavy		
Refractive Index Parallel/Perpendicular	1.556 / 1.547		
Dispersion Colors Parallel/Perpendicular	Magenta / Blue		
Extinction Characteristics (parallel, oblique, wavy)	P		
Sign of Elongation (+/-)	+		
Pleochroism (color) Parallel/Perpendicular	N		
Birefringence (o,i,m,h)			
Type(s) of Non-Asbestos Fibers Present (and %)	15% Cellulose		
Non-Asbestos Fibers Optical Property			
Type(s) & Percent of (non-fibrous) Materials Present	60% particulate		
Total % Asbestos (sample)	25% Chrysotile		

Comments:

NVLAP Lab Code #1514 Mass. Certificate #A A 000049 NY Lab # 11187 CT Lab #PH-0571

The results of this analysis were obtained by a qualified individual using approved methodology, and relate only to the items tested. This report cannot be used by the client to claim product endorsement by the National Voluntary Laboratory Accreditation Program (NVLAP) or any other agency of the U.S. Government. Rev. 10/98

Bulk Asbestos Analysis Report — **EnviroMed Services, Inc.**

25 Science Park New Haven, CT (203)786-5580

Sample ID #: IH-01-779-44H Lab # 15923

Client Name, Address: CT D.O.T.

Sample Location: (Including Room, Building) Brainard Fire Hanger & Crash Units Bldg # 85-002 & 85-004

Sample Type: (Indicated by an "X" in the applicable column below)

THERMAL SYSTEMS INSULATION:	SURFACING MATERIAL:	MISCELLANEOUS MATERIAL:
Boiler Insulation:	Spray-on Fireproofing:	Susp.Ceiling Tile:
Breeching Insulation:	Acoustical Plaster:	Fixed Ceiling Tile:
Pipe Insulation:	Ceiling Plaster:	Glue Dots:
Pipe Joint Insulation:	Wall Plaster:	Vinyl Floor Tile:
Duct Insulation:	Wallboard Compound:	Flooring Mastic:
Tank Insulation:		Linoleum:
Flexible Duct Connector:		Roofing Material:
Valve Body Insulation:		Roof Flashing:
		Transite:
		Wallboard:
		Other: X Exterior door frame sealer

Collected by: GF, TB Analyzed by: TC

Date: 10/11/01 Date: 11/11/01

Analytical Method: Polarized Light Microscopy with Dispersion Staining

	A	B	C
Homogeneous (y,n)	y		
Gross Appearance (color, texture)	Gray Rubbery		
Type of Asbestos Present			
Percent Asbestos	0%		
Morphology			
Refractive Index Parallel/Perpendicular			
Dispersion Colors Parallel/Perpendicular			
Extinction Characteristics (parallel, oblique, wavy)			
Sign of Elongation (+/-)			
Pleochroism (color) Parallel/Perpendicular			
Birefringence (o,l,m,h)			
Type(s) of Non-Asbestos Fibers Present (and %)	2% Cellulose		
Non-Asbestos Fibers Optical Property			
Type(s) & Percent of (non-fibrous) Materials Present	98% particulate		
Total % Asbestos (sample)	0		

Comments:

NVLAP Lab Code #1514 Mass. Certificate #A A 000049 NY Lab # 11187 CT Lab #PH-0571

The results of this analysis were obtained by a qualified individual using approved methodology, and relate only to the items tested. This report cannot be used by the client to claim product endorsement by the National Voluntary Laboratory Accreditation Program (NVLAP) or any other agency of the U.S. Government. Rev. 10/98

Bulk Asbestos Analysis Report — **EnviroMed Services, Inc.**

25 Science Park New Haven, CT (203)786-5580

Sample ID #: IH-01-779-42.H Lab # 15923

Client Name, Address: CT D.O.T.

Sample Location: (Including Room, Building) Brainard Fire Hanger & Crash Units Bldg # 85-002 & 85-004

Sample Type: (Indicated by an "X" in the applicable column below)

THERMAL SYSTEMS INSULATION:	SURFACING MATERIAL:	MISCELLANEOUS MATERIAL:
Boiler Insulation:	Spray-on Fireproofing:	Susp.Ceiling Tile:
Breeching Insulation:	Acoustical Plaster:	Fixed Ceiling Tile:
Pipe Insulation:	Ceiling Plaster:	Glue Dots:
Pipe Joint Insulation:	Wall Plaster:	Vinyl Floor Tile:
Duct Insulation:	Wallboard Compound:	Flooring Mastic:
Tank Insulation:		Linoleum:
Flexible Duct Connector:		Roofing Material:
Valve Body Insulation:		Roof Flashing:
		Transite:
		Wallboard:
		Other: X Exterior door frame sealer

Collected by: GF, TB Analyzed by: TC

Date: 10/11/01 Date: 11/1/01

Analytical Method: Polarized Light Microscopy with Dispersion Staining

	A	B	C
Homogeneous (y,n)	y		
Gross Appearance (color, texture)	Gray Rubbery		
Type of Asbestos Present			
Percent Asbestos	0%		
Morphology			
Refractive Index Parallel/Perpendicular			
Dispersion Colors Parallel/Perpendicular			
Extinction Characteristics (parallel, oblique, wavy)			
Sign of Elongation (+/-)			
Pleochroism (color) Parallel/Perpendicular			
Birefringence (o.l,m,h)			
Type(s) of Non-Asbestos Fibers Present (and %)	3% Cellulose		
Non-Asbestos Fibers Optical Property			
Type(s) & Percent of (non-fibrous) Materials Present	97% particulate		
Total % Asbestos (sample)	0%		

Comments:

NVLAP Lab Code #1514 Mass. Certificate #A A 000049 NY Lab # 11187 CT Lab #PH-0571

The results of this analysis were obtained by a qualified individual using approved methodology, and relate only to the items tested. This report cannot be used by the client to claim product endorsement by the National Voluntary Laboratory Accreditation Program (NVLAP) or any other agency of the U.S. Government. Rev. 10/98

Bulk Asbestos Analysis Report
25 Science Park New Haven, CT (203)786-5580

EnviroMed Services, Inc.

Sample ID #: IH-01-779-43 H

Lab # 15923

Client Name, Address: CT D.O.T.

Sample Location: (Including Room, Building) Brainard Fire Hanger & Crash Units Bldg # 85-002 & 85-004

Sample Type: (Indicated by an "X" in the applicable column below)

THERMAL SYSTEMS INSULATION:	SURFACING MATERIAL:	MISCELLANEOUS MATERIAL:
Boiler Insulation:	Spray-on Fireproofing:	Susp.Ceiling Tile:
Breeching Insulation:	Acoustical Plaster:	Fixed Ceiling Tile:
Pipe Insulation:	Ceiling Plaster:	Glue Dots:
Pipe Joint Insulation:	Wall Plaster:	Vinyl Floor Tile:
Duct Insulation:	Wallboard Compound:	Flooring Mastic:
Tank Insulation:		Linoleum:
Flexible Duct Connector:		Roofing Material:
Valve Body Insulation:		Roof Flashing:
		Transite:
		Wallboard:
		Other: X gray asphalt shingle

Collected by: GF, TB

Analyzed by: TC

Date: 10/11/01

Date: 11/11/01

Analytical Method: Polarized Light Microscopy with Dispersion Staining

	A	B	C
Homogeneous (y,n)	y		
Gross Appearance (color, texture)	Black Fibrous + Gray shingle		
Type of Asbestos Present			
Percent Asbestos	0%		
Morphology			
Refractive Index Parallel/Perpendicular			
Dispersion Colors Parallel/Perpendicular			
Extinction Characteristics (parallel, oblique, wavy)			
Sign of Elongation (+/-)			
Pleochroism (color) Parallel/Perpendicular			
Birefringence (o,l,m,h)			
Type(s) of Non-Asbestos Fibers Present (and %)	20% Cellulose		
Non-Asbestos Fibers Optical Property			
Type(s) & Percent of (non-fibrous) Materials Present	80% particulate		
Total % Asbestos (sample)	0%		

Comments: _____

NVLAP Lab Code #1514 Mass. Certificate #A A 000049 NY Lab # 11187 CT Lab #PH-0571

The results of this analysis were obtained by a qualified individual using approved methodology, and relate only to the items tested. This report cannot be used by the client to claim product endorsement by the National Voluntary Laboratory Accreditation Program (NVLAP) or any other agency of the U.S. Government. Rev. 10/98

Bulk Asbestos Analysis Report — **EnviroMed Services, Inc.**

25 Science Park New Haven, CT (203)786-5580

Sample ID #: IH-01-779-44H Lab # 15923

Client Name, Address: CT D.O.T.

Sample Location: (Including Room, Building) Brainard Fire Hanger & Crash Units Bldg # 85-002 & 85-004

Sample Type: (Indicated by an "X" in the applicable column below)

THERMAL SYSTEMS INSULATION:	SURFACING MATERIAL:	MISCELLANEOUS MATERIAL:
Boiler Insulation:	Spray-on Fireproofing:	Susp.Ceiling Tile:
Breeching Insulation:	Acoustical Plaster:	Fixed Ceiling Tile:
Pipe Insulation:	Ceiling Plaster:	Glue Dots:
Pipe Joint Insulation:	Wall Plaster:	Vinyl Floor Tile:
Duct Insulation:	Wallboard Compound:	Flooring Mastic:
Tank Insulation:		Linoleum:
Flexible Duct Connector:		Roofing Material:
Valve Body Insulation:		Roof Flashing:
		Transite:
		Wallboard:
		Other: X gray asphalt shingle

Collected by: JF, TB Analyzed by: TC

Date: 10/11/01 Date: 11/1/01

Analytical Method: Polarized Light Microscopy with Dispersion Staining

	A	B	C
Homogeneous (y,n)	y		
Gross Appearance (color, texture)	Black Fibrous + gray shingle		
Type of Asbestos Present			
Percent Asbestos	0%		
Morphology			
Refractive Index Parallel/Perpendicular			
Dispersion Colors Parallel/Perpendicular			
Extinction Characteristics (parallel, oblique, wavy)			
Sign of Elongation (+/-)			
Pleochroism (color) Parallel/Perpendicular			
Birefringence (o,l,m,h)			
Type(s) of Non-Asbestos Fibers Present (and %)	25% Cellulose		
Non-Asbestos Fibers Optical Property			
Type(s) & Percent of (non-fibrous) Materials Present	75% particulate		
Total % Asbestos (sample)	0%		

Comments:

NVLAP Lab Code #1514 Mass. Certificate #A A 000049 NY Lab # 11187 CT Lab #PH-0571

The results of this analysis were obtained by a qualified individual using approved methodology, and relate only to the items tested. This report cannot be used by the client to claim product endorsement by the National Voluntary Laboratory Accreditation Program (NVLAP) or any other agency of the U.S. Government. Rev. 10/98

EnviroMed Services, Inc.
25 Science Park New Haven, CT (203)786-5580

Sample ID #: IH-01-779 - 1 HQC Lab # 15923

Client Name, Address: CT D.O.T.

Sample Location: (Including Room, Building) Brainard Fire Hanger & Crash Units Bldg # 85-002 & 85-004

Sample Type: (Indicated by an "X" in the applicable column below)		
THERMAL SYSTEMS INSULATION:	SURFACING MATERIAL:	MISCELLANEOUS MATERIAL:
Boiler Insulation:	Spray-on Fireproofing:	Susp.Ceiling Tile:
Breeching Insulation:	Acoustical Plaster:	Fixed Ceiling Tile:
Pipe Insulation:	Ceiling Plaster:	Glue Dots:
Pipe Joint Insulation:	Wall Plaster:	Vinyl Floor Tile: X 9" tan
Duct Insulation:	Wallboard Compound:	Flooring Mastic:
Tank Insulation:		Linoleum:
Flexible Duct Connector:		Roofing Material:
Valve Body Insulation:		Roof Flashing:
		Transite:
		Wallboard:
		Other:

Collected by: GF, TB Analyzed by: Tracy Chamberland

Date: 10/11/01 Date: 11/1/01

Analytical Method: Polarized Light Microscopy with Dispersion Staining

	A	B	C
Homogeneous (y,n)	Y		
Gross Appearance (color, texture)	Tan fib		
Type of Asbestos Present	Chrysotile		
Percent Asbestos	5%		
Morphology	wavy		
Refractive Index Parallel/Perpendicular	1.55 / 1.54		
Dispersion Colors Parallel/Perpendicular	Magenta / Blue		
Extinction Characteristics (parallel, oblique, wavy)	P		
Sign of Elongation (+/-)	+		
Pleochroism (color) Parallel/Perpendicular	N		
Birefringence (o,l,m,h)	L		
Type(s) of Non-Asbestos Fibers Present (and %)	5% cellulose		
Non-Asbestos Fibers Optical Property			
Type(s) & Percent of (non-fibrous) Materials Present	90% particulate		
Total % Asbestos (sample)	5% Chrysotile		

Comments: QC # 1H

NVLAP Lab Code #1514 Mass. Certificate #A A 000049 NY Lab # 11187 CT Lab #PH-0571

The results of this analysis were obtained by a qualified individual using approved methodology, and relate only to the items tested. This report cannot be used by the client to claim product endorsement by the National Voluntary Laboratory Accreditation Program (NVLAP) or any other agency of the U.S. Government. Rev. 10/98

Bulk Asbestos Analysis Report — **EnviroMed Services, Inc.**

25 Science Park New Haven, CT (203)786-5580

Sample ID #: IH-01-779 -10 H QC Lab # 15923

Client Name, Address: CT D.O.T.

Sample Location: (Including Room, Building) Brainard Fire Hanger & Crash Units Bldg # 85-002 & 85-004

Sample Type: (Indicated by an "X" in the applicable column below)		
THERMAL SYSTEMS INSULATION:	SURFACING MATERIAL:	MISCELLANEOUS MATERIAL:
Boiler Insulation:	Spray-on Fireproofing:	Susp.Ceiling Tile:
Breeching Insulation:	Acoustical Plaster:	Fixed Ceiling Tile:
Pipe Insulation:	Ceiling Plaster:	Glue Dots:
Pipe Joint Insulation:	Wall Plaster:	Vinyl Floor Tile: X 12" tan w/ dark brown
Duct Insulation:	Wallboard Compound:	Flooring Mastic:
Tank Insulation:		Linoleum:
Flexible Duct Connector:		Roofing Material:
Valve Body Insulation:		Roof Flashing:
		Transite:
		Wallboard:
		Other:

Collected by: JF, TB Analyzed by: TC

Date: 10/11/01 Date: 11/11/01

Analytical Method: Polarized Light Microscopy with Dispersion Staining

	A	B	C
Homogeneous (y,n)	y		
Gross Appearance (color, texture)	Tan fib		
Type of Asbestos Present			
Percent Asbestos	0%		
Morphology			
Refractive Index Parallel/Perpendicular			
Dispersion Colors Parallel/Perpendicular			
Extinction Characteristics (parallel, oblique, wavy)			
Sign of Elongation (+/-)			
Pleochroism (color) Parallel/Perpendicular			
Birefringence (o,l,m,h)			
Type(s) of Non-Asbestos Fibers Present (and %)	2% Cellulose		
Non-Asbestos Fibers Optical Property	3		
Type(s) & Percent of (non-fibrous) Materials Present	98% particulate		
Total % Asbestos (sample)	0%		

Comments: QC # 10H

NVLAP Lab Code #1514 Mass. Certificate #A A 000049 NY Lab # 11187 CT Lab #PH-0571

The results of this analysis were obtained by a qualified individual using approved methodology, and relate only to the items tested. This report cannot be used by the client to claim product endorsement by the National Voluntary Laboratory Accreditation Program (NVLAP) or any other agency of the U.S. Government. Rev. 10/98

Bulk Asbestos Analysis Report — **EnviroMed Services, Inc.**

25 Science Park New Haven, CT (203)786-5580

Sample ID #: IH-01-779-20HQC Lab # 15923

Client Name, Address: CT D.O.T.

Sample Location: (Including Room, Building) Brainard Fire Hanger & Crash Units Bldg # 85-002 & 85-004

Sample Type: (Indicated by an "X" in the applicable column below)		
THERMAL SYSTEMS INSULATION:	SURFACING MATERIAL:	MISCELLANEOUS MATERIAL:
Boiler Insulation:	Spray-on Fireproofing:	Susp.Ceiling Tile:
Breeching Insulation:	Acoustical Plaster:	Fixed Ceiling Tile:
Pipe Insulation:	Ceiling Plaster:	Glue Dots:
Pipe Joint Insulation:	Wall Plaster:	Vinyl Floor Tile:
Duct Insulation:	Wallboard Compound: X	Flooring Mastic:
Tank Insulation:		Linoleum:
Flexible Duct Connector:		Roofing Material:
Valve Body Insulation:		Roof Flashing:
		Transite:
		Wallboard:
		Other: N/A

Collected by: JF, TB Analyzed by: TC

Date: 10/11/01 Date: 11/11/01

Analytical Method: Polarized Light Microscopy with Dispersion Staining	A	B	C
Homogeneous (y,n)	y		
Gross Appearance (color, texture)	white cementitious		
Type of Asbestos Present			
Percent Asbestos	0 %		
Morphology			
Refractive Index Parallel/Perpendicular			
Dispersion Colors Parallel/Perpendicular			
Extinction Characteristics (parallel, oblique, wavy)			
Sign of Elongation (+/-)			
Pleochroism (color) Parallel/Perpendicular			
Birefringence (o,l,m,h)			
Type(s) of Non-Asbestos Fibers Present (and %)	5% Cellulose		
Non-Asbestos Fibers Optical Property			
Type(s) & Percent of (non-fibrous) Materials Present	95% particulate		
Total % Asbestos (sample)	0		

Comments: QC #20H

NVLAP Lab Code #1514 Mass. Certificate #A A 000049 NY Lab # 11187 CT Lab #PH-0571

The results of this analysis were obtained by a qualified individual using approved methodology, and relate only to the items tested. This report cannot be used by the client to claim product endorsement by the National Voluntary Laboratory Accreditation Program (NVLAP) or any other agency of the U.S. Government. Rev. 10/98

Bulk Asbestos Analysis Report **EnviroMed Services, Inc.**

25 Science Park New Haven, CT (203)786-5580

Sample ID #: IH-01-779-30HQC Lab # 15923

Client Name, Address: CT D.O.T.

Sample Location: (Including Room, Building) Brainard Fire Hanger & Crash Units Bldg # 85-002 & 85-004

Sample Type: (Indicated by an "X" in the applicable column below)		
THERMAL SYSTEMS INSULATION:	SURFACING MATERIAL:	MISCELLANEOUS MATERIAL:
Boiler Insulation:	Spray-on Fireproofing:	Susp.Ceiling Tile:
Breeching Insulation:	Acoustical Plaster:	Fixed Ceiling Tile:
Pipe Insulation:	Ceiling Plaster:	Glue Dots:
Pipe Joint Insulation:	Wall Plaster:	Vinyl Floor Tile:
Duct Insulation:	Wallboard Compound:	Flooring Mastic:
Tank Insulation:		Linoleum:
Flexible Duct Connector:		Roofing Material:
Valve Body Insulation:		Roof Flashing:
		Transite:
		Wallboard:
		Other: X glue, undercoat" brown CM

Collected by: JF, TB Analyzed by: TC

Date: 10/11/01 Date: 11/11/01

Analytical Method: Polarized Light Microscopy with Dispersion Staining			
	A	B	C
Homogeneous (y,n)	y		
Gross Appearance (color, texture)	yel glue		
Type of Asbestos Present			
Percent Asbestos	0%		
Morphology			
Refractive Index Parallel/Perpendicular			
Dispersion Colors Parallel/Perpendicular			
Extinction Characteristics (parallel, oblique, wavy)			
Sign of Elongation (+/-)			
Pleochroism (color) Parallel/Perpendicular			
Birefringence (o,l,m,h)			
Type(s) of Non-Asbestos Fibers Present (and %)	25% Cellulose		
Non-Asbestos Fibers Optical Property			
Type(s) & Percent of (non-fibrous) Materials Present	75% particulate		
Total % Asbestos (sample)	0%		

Comments: QC# 304

NVLAP Lab Code #1514 Mass. Certificate #A A 000049 NY Lab # 11187 CT Lab #PH-05[illegible]

The results of this analysis were obtained by a qualified individual using approved methodology, and relate only to the items tested. This report cannot be used by the client to claim product endorsement by the National Voluntary Laboratory Accreditation Program (NVLAP) or any other agency of the U.S. Government. Rev. 10/98

Bulk Asbestos Analysis Report

EnviroMed Services, Inc.

25 Science Park New Haven, CT (203)786-5580

Sample ID #: 1H-01-779-40H QC

Lab # 15923

Client Name, Address: CT D.O.T.

Sample Location: (Including Room, Building) Brainard Fire Hanger & Crash Units Bldg # 85-002 & 85-004

Sample Type: (Indicated by an "X" in the applicable column below)

THERMAL SYSTEMS INSULATION:	SURFACING MATERIAL:	MISCELLANEOUS MATERIAL:
Boiler Insulation:	Spray-on Fireproofing:	Susp.Ceiling Tile:
Breeching Insulation:	Acoustical Plaster:	Fixed Ceiling Tile:
Pipe Insulation:	Ceiling Plaster:	Glue Dots:
Pipe Joint Insulation:	Wall Plaster:	Vinyl Floor Tile:
Duct Insulation:	Wallboard Compound:	Flooring Mastic:
Tank Insulation:		Linoleum:
Flexible Duct Connector:		Roofing Material:
Valve Body Insulation:		Roof Flashing:
		Transite:
		Wallboard:
		Other: X exterior window frame sealer

Collected by: QF, TB

Date: 10/11/01

Analyzed by: [signature]

Date: 11/12/01

Analytical Method: Polarized Light Microscopy with Dispersion Staining

	A	B	C
Homogeneous (y,n)	N		
Gross Appearance (color, texture)	gray Amorphous		
Type of Asbestos Present	Chrysotile		
Percent Asbestos	10%		
Morphology	wavy		
Refractive Index Parallel/Perpendicular	[illegible]		
Dispersion Colors Parallel/Perpendicular	[illegible]		
Extinction Characteristics (parallel, oblique, wavy)	[illegible]		
Sign of Elongation (+/-)	+		
Pleochroism (color) Parallel/Perpendicular	N		
Birefringence (o,l,m,h)	L		
Type(s) of Non-Asbestos Fibers Present (and %)	10% Cellulose		
Non-Asbestos Fibers Optical Property			
Type(s) & Percent of (non-fibrous) Materials Present	80% Portland		
Total % Asbestos (sample)	10% Chrysotile		

Comments: QC #40H

NVLAP Lab Code #1514 Mass. Certificate #A A 000049 NY Lab # 11187 CT Lab #PH-0571

The results of this analysis were obtained by a qualified individual using approved methodology, and relate only to the items tested. This report cannot be used by the client to claim product endorsement by the National Voluntary Laboratory Accreditation Program (NVLAP) or any other agency of the U.S. Government. Rev. 10/98

Bulk Asbestos Analysis Report
25 Science Park New Haven, CT (203)786-5580

EnviroMed Services, Inc.

Sample ID #: IH-01-779-1C

Lab # 15923

Client Name, Address: CT D.O.T.

Sample Location: (Including Room, Building) Brainard Fire Hanger & Crash Units Bldg # 85-002 & 85-004

Sample Type: (Indicated by an "X" in the applicable column below)

THERMAL SYSTEMS INSULATION:	SURFACING MATERIAL:	MISCELLANEOUS MATERIAL:
Boiler Insulation:	Spray-on Fireproofing:	Susp.Ceiling Tile:
Breeching Insulation:	Acoustical Plaster:	Fixed Ceiling Tile:
Pipe Insulation:	Ceiling Plaster:	Glue Dots:
Pipe Joint Insulation:	Wall Plaster:	Vinyl Floor Tile: X 9" White
Duct Insulation:	Wallboard Compound:	Flooring Mastic:
Tank Insulation:		Linoleum:
Flexible Duct Connector:		Roofing Material:
Valve Body Insulation:		Roof Flashing:
		Transite:
		Wallboard:
		Other:

Collected by: GF, TB

Analyzed by: Les Kn

Date: 10/11/01

Date: 11/10/01

Analytical Method: Polarized Light Microscopy with Dispersion Staining

	A	B	C
Homogeneous (y,n)	y		
Gross Appearance (color, texture)	White thin tile		
Type of Asbestos Present	Chrysotile		
Percent Asbestos	2%		
Morphology	wavy		
Refractive Index Parallel/Perpendicular	1.550/1.547		
Dispersion Colors Parallel/Perpendicular	magenta/Blue		
Extinction Characteristics (parallel, oblique, wavy)	P		
Sign of Elongation (+/-)	+		
Pleochroism (color) Parallel/Perpendicular	PP		
Birefringence (o,l,m,h)	l		
Type(s) of Non-Asbestos Fibers Present (and %)	5% Cellulose		
Non-Asbestos Fibers Optical Property			
Type(s) & Percent of (non-fibrous) Materials Present	93% Particulate		
Total % Asbestos (sample)	2% Chrysotile		

Comments:

NVLAP Lab Code #1514 Mass. Certificate #A A 000049 NY Lab # 11187 CT Lab #PH-0571

The results of this analysis were obtained by a qualified individual using approved methodology, and relate only to the items tested. This report cannot be used by the client to claim product endorsement by the National Voluntary Laboratory Accreditation Program (NVLAP) or any other agency of the U.S. Government. Rev. 10/98

Bulk Asbestos Analysis Report — **EnviroMed Services, Inc.**

25 Science Park New Haven, CT (203)786-5580

Sample ID #: IH-01-779-2C Lab # 15923

Client Name, Address: CT D.O.T.

Sample Location: (Including Room, Building) Brainard Fire Hanger & Crash Units Bldg # 85-002 & 85-004

Sample Type: (Indicated by an "X" in the applicable column below)		
THERMAL SYSTEMS INSULATION:	SURFACING MATERIAL:	MISCELLANEOUS MATERIAL:
Boiler Insulation:	Spray-on Fireproofing:	Susp.Ceiling Tile:
Breeching Insulation:	Acoustical Plaster:	Fixed Ceiling Tile:
Pipe Insulation:	Ceiling Plaster:	Glue Dots:
Pipe Joint Insulation:	Wall Plaster:	Vinyl Floor Tile: X 9" White
Duct Insulation:	Wallboard Compound:	Flooring Mastic:
Tank Insulation:		Linoleum:
Flexible Duct Connector:		Roofing Material:
Valve Body Insulation:		Roof Flashing:
		Transite:
		Wallboard:
		Other:

Collected by: GF, TB Analyzed by: Lo Xu

Date: 10/11/01 Date: 11/10/01

Analytical Method: Polarized Light Microscopy with Dispersion Staining

	A	B	C
Homogeneous (y,n)	y		
Gross Appearance (color, texture)	white thin tile		
Type of Asbestos Present	Chrysotile		
Percent Asbestos	3%		
Morphology	wavy		
Refractive Index Parallel/Perpendicular	1.550/1.547		
Dispersion Colors Parallel/Perpendicular	magenta/blue		
Extinction Characteristics (parallel, oblique, wavy)	P		
Sign of Elongation (+/-)	+		
Pleochroism (color) Parallel/Perpendicular	n		
Birefringence (o,i,m,h)	l		
Type(s) of Non-Asbestos Fibers Present (and %)	5% Cellulose		
Non-Asbestos Fibers Optical Property			
Type(s) & Percent of (non-fibrous) Materials Present	92% Particulate		
Total % Asbestos (sample)	3% Chrysotile		

Comments:

NVLAP Lab Code #1514 Mass. Certificate #A A 000049 NY Lab # 11187 CT Lab #PH-0571

The results of this analysis were obtained by a qualified individual using approved methodology, and relate only to the items tested. This report cannot be used by the client to claim product endorsement by the National Voluntary Laboratory Accreditation Program (NVLAP) or any other agency of the U.S. Government. Rev. 10/98

Bulk Asbestos Analysis Report
25 Science Park New Haven, CT (203)786-5580

EnviroMed Services, Inc.

Sample ID #: 1H-01-779-3C

Lab # 15923

Client Name, Address: CT D.O.T.

Sample Location: (Including Room, Building) Brainard Fire Hanger & Crash Units Bldg # 85-002 & 85-004

Sample Type: (Indicated by an "X" in the applicable column below)

THERMAL SYSTEMS INSULATION:	SURFACING MATERIAL:	MISCELLANEOUS MATERIAL:
Boiler Insulation:	Spray-on Fireproofing:	Susp.Ceiling Tile:
Breeching Insulation:	Acoustical Plaster:	Fixed Ceiling Tile:
Pipe Insulation:	Ceiling Plaster:	Glue Dots:
Pipe Joint Insulation:	Wall Plaster:	Vinyl Floor Tile:
Duct Insulation:	Wallboard Compound:	Flooring Mastic: X under 9" white
Tank Insulation:		Linoleum:
Flexible Duct Connector:		Roofing Material:
Valve Body Insulation:		Roof Flashing:
		Transite:
		Wallboard:
		Other:

Collected by: GF, TB

Date: 10/11/01

Analyzed by: [signature]

Date: 11/10/01

Analytical Method: Polarized Light Microscopy with Dispersion Staining

	A	B	C
Homogeneous (y,n)	y		
Gross Appearance (color, texture)	Black mastic		
Type of Asbestos Present	Chrysotile		
Percent Asbestos	4%		
Morphology	wavy		
Refractive Index Parallel/Perpendicular	1.556/1.547		
Dispersion Colors Parallel/Perpendicular	magenta/Blue		
Extinction Characteristics (parallel, oblique, wavy)	P		
Sign of Elongation (+/-)	+		
Pleochroism (color) Parallel/Perpendicular	?		
Birefringence (o,l,m,h)	?		
Type(s) of Non-Asbestos Fibers Present (and %)	6% Cellulose		
Non-Asbestos Fibers Optical Property			
Type(s) & Percent of (non-fibrous) Materials Present	90% Particulate		
Total % Asbestos (sample)	4% Chrysotile		

Comments:

NVLAP Lab Code #1514 Mass. Certificate #A A 000049 NY Lab # 11187 CT Lab #PH-0571

The results of this analysis were obtained by a qualified individual using approved methodology, and relate only to the items tested. This report cannot be used by the client to claim product endorsement by the National Voluntary Laboratory Accreditation Program (NVLAP) or any other agency of the U.S. Government. Rev. 10/98

Bulk Asbestos Analysis Report
25 Science Park New Haven, CT (203)786-5580

EnviroMed Services, Inc.

Sample ID #: IH-01-779-4C

Lab # 15923

Client Name, Address: CT D.O.T.

Sample Location: (Including Room, Building) Brainard Fire Hanger & Crash Units Bldg # 85-002 & 85-004

Sample Type: (Indicated by an "X" in the applicable column below)		
THERMAL SYSTEMS INSULATION:	SURFACING MATERIAL:	MISCELLANEOUS MATERIAL:
Boiler Insulation:	Spray-on Fireproofing:	Susp.Ceiling Tile:
Breeching Insulation:	Acoustical Plaster:	Fixed Ceiling Tile:
Pipe Insulation:	Ceiling Plaster:	Glue Dots:
Pipe Joint Insulation:	Wall Plaster:	Vinyl Floor Tile:
Duct Insulation:	Wallboard Compound:	Flooring Mastic: X under 9" white
Tank Insulation:		Linoleum:
Flexible Duct Connector:		Roofing Material:
Valve Body Insulation:		Roof Flashing:
		Transite:
		Wallboard:
		Other:

Collected by: JF, TB

Analyzed by: [signature]

Date: 10/11/01

Date: 11/10/01

Analytical Method: Polarized Light Microscopy with Dispersion Staining			
	A	B	C
Homogeneous (y,n)	y		
Gross Appearance (color, texture)	Black mastic		
Type of Asbestos Present	Chrysotile		
Percent Asbestos	2%		
Morphology	wavy		
Refractive Index Parallel/Perpendicular	1.556/1.547		
Dispersion Colors Parallel/Perpendicular	magenta/Blue		
Extinction Characteristics (parallel, oblique, wavy)	P		
Sign of Elongation (+/-)	+		
Pleochroism (color) Parallel/Perpendicular	N		
Birefringence (o,l,m,h)	L		
Type(s) of Non-Asbestos Fibers Present (and %)	8% Cellulose		
Non-Asbestos Fibers Optical Property			
Type(s) & Percent of (non-fibrous) Materials Present	90% Particulate		
Total % Asbestos (sample)	2% Chrysotile		

Comments:

NVLAP Lab Code #1514 Mass. Certificate #A A 000049 NY Lab # 11187 CT Lab #PH-0571

The results of this analysis were obtained by a qualified individual using approved methodology, and relate only to the items tested. This report cannot be used by the client to claim product endorsement by the National Voluntary Laboratory Accreditation Program (NVLAP) or any other agency of the U.S. Government. Rev. 10/98

Bulk Asbestos Analysis Report — **EnviroMed Services, Inc.**

25 Science Park New Haven, CT (203)786-5580

Sample ID #: IH-01-779-5C Lab # 15923

Client Name, Address: CT D.O.T.

Sample Location: (Including Room, Building) Brainard Fire Hanger & Crash Units Bldg # 85-002 & 85-004

Sample Type: (Indicated by an "X" in the applicable column below)

THERMAL SYSTEMS INSULATION:	SURFACING MATERIAL:	MISCELLANEOUS MATERIAL:
Boiler Insulation:	Spray-on Fireproofing:	Susp.Ceiling Tile:
Breeching Insulation:	Acoustical Plaster:	Fixed Ceiling Tile:
Pipe Insulation:	Ceiling Plaster:	Glue Dots:
Pipe Joint Insulation:	Wall Plaster:	Vinyl Floor Tile: X 9" black
Duct Insulation:	Wallboard Compound:	Flooring Mastic:
Tank Insulation:		Linoleum:
Flexible Duct Connector:		Roofing Material:
Valve Body Insulation:		Roof Flashing:
		Transite:
		Wallboard:
		Other:

Collected by: JF, TB Analyzed by: Leo Ku

Date: 10/11/01 Date: 11/10/01

Analytical Method: Polarized Light Microscopy with Dispersion Staining

	A	B	C
Homogeneous (y,n)	y		
Gross Appearance (color, texture)	Black tile		
Type of Asbestos Present	Chrysotile		
Percent Asbestos	10%		
Morphology	wavy		
Refractive Index Parallel/Perpendicular	1.556/1.547		
Dispersion Colors Parallel/Perpendicular	magenta/Blue		
Extinction Characteristics (parallel, oblique, wavy)	P		
Sign of Elongation (+/-)	+		
Pleochroism (color) Parallel/Perpendicular	n		
Birefringence (o,l,m,h)	L		
Type(s) of Non-Asbestos Fibers Present (and %)	5% Cellulose		
Non-Asbestos Fibers Optical Property			
Type(s) & Percent of (non-fibrous) Materials Present	85% Particulate		
Total % Asbestos (sample)	10% Chrysotile		

Comments:

NVLAP Lab Code #1514 Mass. Certificate #A A 000049 NY Lab # 11187 CT Lab #PH-0571

The results of this analysis were obtained by a qualified individual using approved methodology, and relate only to the items tested. This report cannot be used by the client to claim product endorsement by the National Voluntary Laboratory Accreditation Program (NVLAP) or any other agency of the U.S. Government. Rev. 10/98

Bulk Asbestos Analysis Report

EnviroMed Services, Inc.
25 Science Park New Haven, CT (203)786-5580

Sample ID #: IH-01-779-6C Lab # 15923

Client Name, Address: CT D.O.T.

Sample Location: (Including Room, Building) Brainard Fire Hanger & Crash Units Bldg # 85-002 & 85-004

Sample Type: (Indicated by an "X" in the applicable column below)

THERMAL SYSTEMS INSULATION:	SURFACING MATERIAL:	MISCELLANEOUS MATERIAL:
Boiler Insulation:	Spray-on Fireproofing:	Susp.Ceiling Tile:
Breeching Insulation:	Acoustical Plaster:	Fixed Ceiling Tile:
Pipe Insulation:	Ceiling Plaster:	Glue Dots:
Pipe Joint Insulation:	Wall Plaster:	Vinyl Floor Tile: X 9" BLACK
Duct Insulation:	Wallboard Compound:	Flooring Mastic:
Tank Insulation:		Linoleum:
Flexible Duct Connector:		Roofing Material:
Valve Body Insulation:		Roof Flashing:
		Transite:
		Wallboard:
		Other:

Collected by: GF, TB Analyzed by: LV

Date: 10/11/01 Date: 11/10/01

Analytical Method: Polarized Light Microscopy with Dispersion Staining

	A	B	C
Homogeneous (y,n)	y		
Gross Appearance (color, texture)	Black tile		
Type of Asbestos Present	Chrysotile		
Percent Asbestos	10%		
Morphology	wavy		
Refractive Index Parallel/Perpendicular	1.556/1.547		
Dispersion Colors Parallel/Perpendicular	magenta/Blue		
Extinction Characteristics (parallel, oblique, wavy)	P		
Sign of Elongation (+/-)	+		
Pleochroism (color) Parallel/Perpendicular	n		
Birefringence (o,l,m,h)	L		
Type(s) of Non-Asbestos Fibers Present (and %)	5% Cellulose		
Non-Asbestos Fibers Optical Property			
Type(s) & Percent of (non-fibrous) Materials Present	85% Particulate		
Total % Asbestos (sample)	10% Chrysotile		

Comments:

NVLAP Lab Code #1514 Mass. Certificate #A A 000049 NY Lab # 11187 CT Lab #PH-0571

The results of this analysis were obtained by a qualified individual using approved methodology, and relate only to the items tested. This report cannot be used by the client to claim product endorsement by the National Voluntary Laboratory Accreditation Program (NVLAP) or any other agency of the U.S. Government. Rev. 10/98

Bulk Asbestos Analysis Report — **EnviroMed Services, Inc.**

25 Science Park New Haven, CT (203)786-5580

Sample ID #: IH-01-779-7C Lab # 15923

Client Name, Address: CT D.O.T.

Sample Location: (Including Room, Building) Brainard Fire Hanger & Crash Units Bldg # 85-002 & 85-004

Sample Type: (Indicated by an "X" in the applicable column below)		
THERMAL SYSTEMS INSULATION:	SURFACING MATERIAL:	MISCELLANEOUS MATERIAL:
Boiler Insulation:	Spray-on Fireproofing:	Susp.Ceiling Tile:
Breeching Insulation:	Acoustical Plaster:	Fixed Ceiling Tile:
Pipe Insulation:	Ceiling Plaster:	Glue Dots:
Pipe Joint Insulation:	Wall Plaster:	Vinyl Floor Tile:
Duct Insulation:	Wallboard Compound:	Flooring Mastic: X under 9" Black
Tank Insulation:		Linoleum:
Flexible Duct Connector:		Roofing Material:
Valve Body Insulation:		Roof Flashing:
		Transite:
		Wallboard:
		Other:

Collected by: GF, TB Analyzed by: Lo Ku

Date: 10/11/01 Date: 11/10/01

Analytical Method: Polarized Light Microscopy with Dispersion Staining

	A	B	C
Homogeneous (y,n)	y		
Gross Appearance (color, texture)	Black mastic		
Type of Asbestos Present	Chrysotile		
Percent Asbestos	4%		
Morphology	wavy		
Refractive Index Parallel/Perpendicular	1.556/1.547		
Dispersion Colors Parallel/Perpendicular	magenta/blue		
Extinction Characteristics (parallel, oblique, wavy)	P		
Sign of Elongation (+/-)	+		
Pleochroism (color) Parallel/Perpendicular	n		
Birefringence (o,l,m,h)	L		
Type(s) of Non-Asbestos Fibers Present (and %)	10% Cellulose		
Non-Asbestos Fibers Optical Property			
Type(s) & Percent of (non-fibrous) Materials Present	86% Particulate		
Total % Asbestos (sample)	4% Chrysotile		

Comments: _____

NVLAP Lab Code #1514 Mass. Certificate #A A 000049 NY Lab # 11187 CT Lab #PH-0571

The results of this analysis were obtained by a qualified individual using approved methodology, and relate only to the items tested. This report cannot be used by the client to claim product endorsement by the National Voluntary Laboratory Accreditation Program (NVLAP) or any other agency of the U.S. Government. Rev. 10/98

Bulk Asbestos Analysis Report
25 Science Park New Haven, CT (203)786-5580

EnviroMed Services, Inc.

Sample ID #: IH-01-779-8C

Lab # 15923

Client Name, Address: CT D.O.T.

Sample Location: (Including Room, Building) Brainard Fire Hanger & Crash Units Bldg # 85-002 & 85-004

Sample Type: (Indicated by an "X" in the applicable column below)

THERMAL SYSTEMS INSULATION:	SURFACING MATERIAL:	MISCELLANEOUS MATERIAL:
Boiler Insulation:	Spray-on Fireproofing:	Susp.Ceiling Tile:
Breeching Insulation:	Acoustical Plaster:	Fixed Ceiling Tile:
Pipe Insulation:	Ceiling Plaster:	Glue Dots:
Pipe Joint Insulation:	Wall Plaster:	Vinyl Floor Tile:
Duct Insulation:	Wallboard Compound:	Flooring Mastic: X under 9" Black
Tank Insulation:		Linoleum:
Flexible Duct Connector:		Roofing Material:
Valve Body Insulation:		Roof Flashing:
		Transite:
		Wallboard:
		Other:

Collected by: GF, TB

Analyzed by: [signature]

Date: 10/11/01

Date: 11/10/01

Analytical Method: Polarized Light Microscopy with Dispersion Staining

	A	B	C
Homogeneous (y,n)	y		
Gross Appearance (color, texture)	Blackmastic		
Type of Asbestos Present	Chrysotile		
Percent Asbestos	3%		
Morphology	wavy		
Refractive Index Parallel/Perpendicular	1.556/1.547		
Dispersion Colors Parallel/Perpendicular	Magenta/Blue		
Extinction Characteristics (parallel, oblique, wavy)	P		
Sign of Elongation (+/-)	+		
Pleochroism (color) Parallel/Perpendicular	n		
Birefringence (o,l,m,h)	l		
Type(s) of Non-Asbestos Fibers Present (and %)	10% Cellulose		
Non-Asbestos Fibers Optical Property			
Type(s) & Percent of (non-fibrous) Materials Present	87% Particulate		
Total % Asbestos (sample)	3% Chrysotile		

Comments:

NVLAP Lab Code #1514 Mass. Certificate #A A 000049 NY Lab # 11187 CT Lab #PH-0571

The results of this analysis were obtained by a qualified individual using approved methodology, and relate only to the items tested. This report cannot be used by the client to claim product endorsement by the National Voluntary Laboratory Accreditation Program (NVLAP) or any other agency of the U.S. Government. Rev. 10/98

Bulk Asbestos Analysis Report
25 Science Park New Haven, CT (203)786-5580

EnviroMed Services, Inc.

Sample ID #: IH-01-779-9C

Lab # 15923

Client Name, Address: CT D.O.T.

Sample Location: (Including Room, Building) Brainard Fire Hanger & Crash Units Bldg # 85-002 & 85-004

Sample Type: (Indicated by an "X" in the applicable column below)

THERMAL SYSTEMS INSULATION:	SURFACING MATERIAL:	MISCELLANEOUS MATERIAL:
Boiler Insulation:	Spray-on Fireproofing:	Susp.Ceiling Tile:
Breeching Insulation:	Acoustical Plaster:	Fixed Ceiling Tile:
Pipe Insulation:	Ceiling Plaster:	Glue Dots:
Pipe Joint Insulation:	Wall Plaster:	Vinyl Floor Tile:
Duct Insulation:	Wallboard Compound:	Flooring Mastic:
Tank Insulation:		Linoleum:
Flexible Duct Connector:		Roofing Material:
Valve Body Insulation:		Roof Flashing:
		Transite:
		Wallboard:
		Other: X 4" brown cove molding (type 1)

Collected by: GF, TB

Analyzed by: [signature]

Date: 10/11/01

Date: 11/10/01

Analytical Method: Polarized Light Microscopy with Dispersion Staining

	A	B	C
Homogeneous (y,n)	y		
Gross Appearance (color, texture)	Brown rubbery		
Type of Asbestos Present			
Percent Asbestos	0%		
Morphology			
Refractive Index Parallel/Perpendicular			
Dispersion Colors Parallel/Perpendicular			
Extinction Characteristics (parallel, oblique, wavy)			
Sign of Elongation (+/-)			
Pleochroism (color) Parallel/Perpendicular			
Birefringence (o,l,m,h)			
Type(s) of Non-Asbestos Fibers Present (and %)	2% Cellulose		
Non-Asbestos Fibers Optical Property			
Type(s) & Percent of (non-fibrous) Materials Present	98% Particulate		
Total % Asbestos (sample)	0%		

Comments:

NVLAP Lab Code #1514 Mass. Certificate #A A 000049 NY Lab # 11187 CT Lab #PH-0571

The results of this analysis were obtained by a qualified individual using approved methodology, and relate only to the items tested. This report cannot be used by the client to claim product endorsement by the National Voluntary Laboratory Accreditation Program (NVLAP) or any other agency of the U.S. Government. Rev. 10/98

Bulk Asbestos Analysis Report
25 Science Park New Haven, CT (203)786-5580

EnviroMed Services, Inc.

Sample ID #: 1H-01-779-10C

Lab # 15923

Client Name, Address: CT D.O.T.

Sample Location: (Including Room, Building) Brainard Fire Hanger & Crash Units Bldg# 85-002 & 85-004

Sample Type: (Indicated by an "X" in the applicable column below)

THERMAL SYSTEMS INSULATION:	SURFACING MATERIAL:	MISCELLANEOUS MATERIAL:
Boiler Insulation:	Spray-on Fireproofing:	Susp.Ceiling Tile:
Breeching Insulation:	Acoustical Plaster:	Fixed Ceiling Tile:
Pipe Insulation:	Ceiling Plaster:	Glue Dots:
Pipe Joint Insulation:	Wall Plaster:	Vinyl Floor Tile:
Duct Insulation:	Wallboard Compound:	Flooring Mastic:
Tank Insulation:		Linoleum:
Flexible Duct Connector:		Roofing Material:
Valve Body Insulation:		Roof Flashing:
		Transite:
		Wallboard:
		Other: X 4" brown cove molding (type 1)

Collected by: JF, TB

Date: 10/11/01

Analyzed by: [signature]

Date: 11/10/01

Analytical Method: Polarized Light Microscopy with Dispersion Staining

	A	B	C
Homogeneous (y,n)	y		
Gross Appearance (color, texture)	Brown rubbery		
Type of Asbestos Present			
Percent Asbestos	0%		
Morphology			
Refractive Index Parallel/Perpendicular			
Dispersion Colors Parallel/Perpendicular			
Extinction Characteristics (parallel, oblique, wavy)			
Sign of Elongation (+/-)			
Pleochroism (color) Parallel/Perpendicular			
Birefringence (o,l,m,h)			
Type(s) of Non-Asbestos Fibers Present (and %)	2% Cellulose		
Non-Asbestos Fibers Optical Property			
Type(s) & Percent of (non-fibrous) Materials Present	98% Particulate		
Total % Asbestos (sample)	0%		

Comments:

NVLAP Lab Code #1514 Mass. Certificate #A A 000049 NY Lab # 11187 CT Lab #PH-0571

The results of this analysis were obtained by a qualified individual using approved methodology, and relate only to the items tested. This report cannot be used by the client to claim product endorsement by the National Voluntary Laboratory Accreditation Program (NVLAP) or any other agency of the U.S. Government. Rev. 10/98

25 Science Park New Haven, CT (203)786-5580

EnviroMed Services, Inc.

Sample ID #: IH-01-779-11C

Lab # 15923

Client Name, Address: CT D.O.T.

Sample Location: (Including Room, Building) Brainard Fire Hanger & Crash Units Bldg # 85-002 & 85-004

Sample Type: (Indicated by an "X" in the applicable column below)		
THERMAL SYSTEMS INSULATION:	SURFACING MATERIAL:	MISCELLANEOUS MATERIAL:
Boiler Insulation:	Spray-on Fireproofing:	Susp.Ceiling Tile:
Breeching Insulation:	Acoustical Plaster:	Fixed Ceiling Tile:
Pipe Insulation:	Ceiling Plaster:	Glue Dots:
Pipe Joint Insulation:	Wall Plaster:	Vinyl Floor Tile:
Duct Insulation:	Wallboard Compound:	Flooring Mastic:
Tank Insulation:		Linoleum:
Flexible Duct Connector:		Roofing Material:
Valve Body Insulation:		Roof Flashing:
		Transite:
		Wallboard:
		Other: X Glue under 4" Brown CM

Collected by: GF, TB

Analyzed by: LA Ks

Date: 10/11/01

Date: 11/10/01

Analytical Method: Polarized Light Microscopy with Dispersion Staining

	A	B	C
Homogeneous (y,n)	y		
Gross Appearance (color, texture)	Yellow Glue		
Type of Asbestos Present			
Percent Asbestos	0%		
Morphology			
Refractive Index Parallel/Perpendicular			
Dispersion Colors Parallel/Perpendicular			
Extinction Characteristics (parallel, oblique, wavy)			
Sign of Elongation (+/-)			
Pleochroism (color) Parallel/Perpendicular			
Birefringence (o,l,m,h)			
Type(s) of Non-Asbestos Fibers Present (and %)	5% Cellulose		
Non-Asbestos Fibers Optical Property			
Type(s) & Percent of (non-fibrous) Materials Present	95% Particulate		
Total % Asbestos (sample)	0%		

Comments:

NVLAP Lab Code #1514 Mass. Certificate #A A 000049 NY Lab # 11187 CT Lab #PH-0571

The results of this analysis were obtained by a qualified individual using approved methodology, and relate only to the items tested. This report cannot be used by the client to claim product endorsement by the National Voluntary Laboratory Accreditation Program (NVLAP) or any other agency of the U.S. Government. Rev. 10/98

Asbestos Analysis Report

25 Science Park New Haven, CT (203)786-5580

EnviroMed Services, Inc.

Sample ID #: IH-01-779-12C

Lab # 15923

Client Name, Address: CT D.O.T.

Sample Location: (Including Room, Building) Brainard Fire Hanger & Crash Units Bldg # 85-002 & 85-004

Sample Type: (Indicated by an "X" in the applicable column below)

THERMAL SYSTEMS INSULATION:	SURFACING MATERIAL:	MISCELLANEOUS MATERIAL:
Boiler Insulation:	Spray-on Fireproofing:	Susp.Ceiling Tile:
Breeching Insulation:	Acoustical Plaster:	Fixed Ceiling Tile:
Pipe Insulation:	Ceiling Plaster:	Glue Dots:
Pipe Joint Insulation:	Wall Plaster:	Vinyl Floor Tile:
Duct Insulation:	Wallboard Compound:	Flooring Mastic:
Tank Insulation:		Linoleum:
Flexible Duct Connector:		Roofing Material:
Valve Body Insulation:		Roof Flashing:
		Transite:
		Wallboard:
		Other: X Glue behind 4" brown CM

Collected by: GF, TB

Analyzed by: Leo Ku

Date: 10/11/01

Date: 11/10/01

Analytical Method: Polarized Light Microscopy with Dispersion Staining

	A	B	C
Homogeneous (y,n)	y		
Gross Appearance (color, texture)	Yellow Glue		
Type of Asbestos Present			
Percent Asbestos	0%		
Morphology			
Refractive Index Parallel/Perpendicular			
Dispersion Colors Parallel/Perpendicular			
Extinction Characteristics (parallel, oblique, wavy)			
Sign of Elongation (+/-)			
Pleochroism (color) Parallel/Perpendicular			
Birefringence (o,l,m,h)			
Type(s) of Non-Asbestos Fibers Present (and %)	3% Cellulose		
Non-Asbestos Fibers Optical Property			
Type(s) & Percent of (non-fibrous) Materials Present	97% Particulate		
Total % Asbestos (sample)	0%		

Comments:

NVLAP Lab Code #1514 Mass. Certificate #A A 000049 NY Lab # 11187 CT Lab #PH-0571

The results of this analysis were obtained by a qualified individual using approved methodology, and relate only to the items tested. This report cannot be used by the client to claim product endorsement by the National Voluntary Laboratory Accreditation Program (NVLAP) or any other agency of the U.S. Government. Rev. 10/98

Bulk Asbestos Analysis Report — **EnviroMed Services, Inc.**

25 Science Park New Haven, CT (203)786-5580

Sample ID #: IH-01-779-13C Lab # 15923

Client Name, Address: CT D.O.T.

Sample Location: (Including Room, Building) Brainard Fire Hanger & Crash Units Bldg # 85-002 & 85-004

Sample Type: (Indicated by an "X" in the applicable column below)		
THERMAL SYSTEMS INSULATION:	SURFACING MATERIAL:	MISCELLANEOUS MATERIAL:
Boiler Insulation:	Spray-on Fireproofing:	Susp.Ceiling Tile:
Breeching Insulation:	Acoustical Plaster:	Fixed Ceiling Tile:
Pipe Insulation:	Ceiling Plaster:	Glue Dots:
Pipe Joint Insulation:	Wall Plaster:	Vinyl Floor Tile:
Duct Insulation:	Wallboard Compound:	Flooring Mastic:
Tank Insulation:		Linoleum:
Flexible Duct Connector:		Roofing Material:
Valve Body Insulation:		Roof Flashing:
		Transite:
		Wallboard:
		Other: X 4" brown cove molding (type 2)

Collected by: GF, TB

Analyzed by: L K

Date: 10/11/01

Date: 11/10/01

Analytical Method: Polarized Light Microscopy with Dispersion Staining

	A	B	C
Homogeneous (y,n)	y		
Gross Appearance (color, texture)	Brown Rubbery		
Type of Asbestos Present			
Percent Asbestos	0%		
Morphology			
Refractive Index Parallel/Perpendicular			
Dispersion Colors Parallel/Perpendicular			
Extinction Characteristics (parallel, oblique, wavy)			
Sign of Elongation (+/-)			
Pleochroism (color) Parallel/Perpendicular			
Birefringence (o,l,m,h)			
Type(s) of Non-Asbestos Fibers Present (and %)	2% Cellulose		
Non-Asbestos Fibers Optical Property			
Type(s) & Percent of (non-fibrous) Materials Present	98% Particulate		
Total % Asbestos (sample)	0%		

Comments:

NVLAP Lab Code #1514 Mass. Certificate #A A 000049 NY Lab # 11187 CT Lab #PH-0571

The results of this analysis were obtained by a qualified individual using approved methodology, and relate only to the items tested. This report cannot be used by the client to claim product endorsement by the National Voluntary Laboratory Accreditation Program (NVLAP) or any other agency of the U.S. Government. Rev. 10/98

Bulk Asbestos Analysis Report
25 Science Park New Haven, CT (203)786-5580

EnviroMed Services, Inc.

Sample ID #: IH-01-779-14C

Lab # 15923

Client Name, Address: CT D.O.T.

Sample Location: (Including Room, Building) Brainard Fire Hanger & Crash Units Bldg# 85-002 & 85-004

Sample Type: (Indicated by an "X" in the applicable column below)

THERMAL SYSTEMS INSULATION:	SURFACING MATERIAL:	MISCELLANEOUS MATERIAL:
Boiler Insulation:	Spray-on Fireproofing:	Susp.Ceiling Tile:
Breeching Insulation:	Acoustical Plaster:	Fixed Ceiling Tile:
Pipe Insulation:	Ceiling Plaster:	Glue Dots:
Pipe Joint Insulation:	Wall Plaster:	Vinyl Floor Tile:
Duct Insulation:	Wallboard Compound:	Flooring Mastic:
Tank Insulation:		Linoleum:
Flexible Duct Connector:		Roofing Material:
Valve Body Insulation:		Roof Flashing:
		Transite:
		Wallboard:
		Other: X 4" brown cove molding (type 2)

Collected by: QF, TB

Analyzed by: [signature]

Date: 10/11/01

Date: 11/10/01

Analytical Method: Polarized Light Microscopy with Dispersion Staining

	A	B	C
Homogeneous (y,n)	y		
Gross Appearance (color, texture)	Brown rubbery		
Type of Asbestos Present			
Percent Asbestos	0%		
Morphology			
Refractive Index Parallel/Perpendicular			
Dispersion Colors Parallel/Perpendicular			
Extinction Characteristics (parallel, oblique, wavy)			
Sign of Elongation (+/-)			
Pleochroism (color) Parallel/Perpendicular			
Birefringence (o,l,m,h)			
Type(s) of Non-Asbestos Fibers Present (and %)	2% Cellulose		
Non-Asbestos Fibers Optical Property			
Type(s) & Percent of (non-fibrous) Materials Present	98% Particulate		
Total % Asbestos (sample)	0%		

Comments:

NVLAP Lab Code #1514 Mass. Certificate #A A 000049 NY Lab # 11187 CT Lab #PH-0571

The results of this analysis were obtained by a qualified individual using approved methodology, and relate only to the items tested. This report cannot be used by the client to claim product endorsement by the National Voluntary Laboratory Accreditation Program (NVLAP) or any other agency of the U.S. Government. Rev. 10/98

Bulk Asbestos Analysis Report
25 Science Park New Haven, CT (203)786-5580

EnviroMed Services, Inc.

Sample ID #: IH-01-779-15C

Lab # 15923

Client Name, Address: CT D.O.T.

Sample Location: (Including Room, Building) Brainard Fire Hanger & Crash Units Bldg# 85-002 & 85-004

Sample Type: (Indicated by an "X" in the applicable column below)

THERMAL SYSTEMS INSULATION:	SURFACING MATERIAL:	MISCELLANEOUS MATERIAL:
Boiler Insulation:	Spray-on Fireproofing:	Susp.Ceiling Tile:
Breeching Insulation:	Acoustical Plaster:	Fixed Ceiling Tile:
Pipe Insulation:	Ceiling Plaster:	Glue Dots:
Pipe Joint Insulation:	Wall Plaster:	Vinyl Floor Tile:
Duct Insulation:	Wallboard Compound:	Flooring Mastic:
Tank Insulation:		Linoleum:
Flexible Duct Connector:		Roofing Material:
Valve Body Insulation:		Roof Flashing:
		Transite:
		Wallboard:
		Other: X glue behind 4" brown CM

Collected by: JF, TB

Date: 10/11/01

Analyzed by: [signature]

Date: 11/10/01

Analytical Method: Polarized Light Microscopy with Dispersion Staining

	A	B	C
Homogeneous (y,n)	y		
Gross Appearance (color, texture)	Brown Glue		
Type of Asbestos Present			
Percent Asbestos	0%		
Morphology			
Refractive Index Parallel/Perpendicular			
Dispersion Colors Parallel/Perpendicular			
Extinction Characteristics (parallel, oblique, wavy)			
Sign of Elongation (+/-)			
Pleochroism (color) Parallel/Perpendicular			
Birefringence (o,l,m,h)			
Type(s) of Non-Asbestos Fibers Present (and %)	5% Cellulose		
Non-Asbestos Fibers Optical Property			
Type(s) & Percent of (non-fibrous) Materials Present	95% Particulate		
Total % Asbestos (sample)	0%		

Comments:

NVLAP Lab Code #1514 Mass. Certificate #A A 000049 NY Lab # 11187 CT Lab #PH-0571

The results of this analysis were obtained by a qualified individual using approved methodology, and relate only to the items tested. This report cannot be used by the client to claim product endorsement by the National Voluntary Laboratory Accreditation Program (NVLAP) or any other agency of the U.S. Government. Rev. 10/98

Bulk Asbestos Analysis Report

25 Science Park New Haven, CT (203)786-5580

EnviroMed Services, Inc.

Sample ID #: IH-01-779-10C

Lab # 15923

Client Name, Address: CT D.O.T.

Sample Location: (Including Room, Building) Brainard Fire Hanger & Crash Units Bldg # 85-002 & 85-004

Sample Type: (Indicated by an "X" in the applicable column below)

THERMAL SYSTEMS INSULATION:	SURFACING MATERIAL:	MISCELLANEOUS MATERIAL:
Boiler Insulation:	Spray-on Fireproofing:	Susp.Ceiling Tile:
Breeching Insulation:	Acoustical Plaster:	Fixed Ceiling Tile:
Pipe Insulation:	Ceiling Plaster:	Glue Dots:
Pipe Joint Insulation:	Wall Plaster:	Vinyl Floor Tile:
Duct Insulation:	Wallboard Compound:	Flooring Mastic:
Tank Insulation:		Linoleum:
Flexible Duct Connector:		Roofing Material:
Valve Body Insulation:		Roof Flashing:
		Transite:
		Wallboard:
		Other: X glue under 4" brown CM

Collected by: JF, TB

Analyzed by: [signature]

Date: 10/11/01

Date: 11/10/01

Analytical Method: Polarized Light Microscopy with Dispersion Staining

	A	B	C
Homogeneous (y,n)	y		
Gross Appearance (color, texture)	Brown Glue		
Type of Asbestos Present			
Percent Asbestos	0%		
Morphology			
Refractive Index Parallel/Perpendicular			
Dispersion Colors Parallel/Perpendicular			
Extinction Characteristics (parallel, oblique, wavy)			
Sign of Elongation (+/-)			
Pleochroism (color) Parallel/Perpendicular			
Birefringence (o,l,m,h)			
Type(s) of Non-Asbestos Fibers Present (and %)	5% Cellulose		
Non-Asbestos Fibers Optical Property			
Type(s) & Percent of (non-fibrous) Materials Present	95% Particulate		
Total % Asbestos (sample)	0%		

Comments:

NVLAP Lab Code #1514 Mass. Certificate #A A 000049 NY Lab # 11187 CT Lab #PH-0571

The results of this analysis were obtained by a qualified individual using approved methodology, and relate only to the items tested. This report cannot be used by the client to claim product endorsement by the National Voluntary Laboratory Accreditation Program (NVLAP) or any other agency of the U.S. Government. Rev. 10/98

Bulk Asbestos Analysis Report

25 Science Park New Haven, CT (203)786-5580

EnviroMed Services, Inc.

Sample ID #: IH-01-779-17C

Lab # 15923

Client Name, Address: CT D.O.T.

Sample Location: (Including Room, Building) Brainard Fire Hanger & Crash Units Bldg # 85-002 & 85-004

Sample Type: (Indicated by an "X" in the applicable column below)

THERMAL SYSTEMS INSULATION:	SURFACING MATERIAL:	MISCELLANEOUS MATERIAL:
Boiler Insulation:	Spray-on Fireproofing:	Susp.Ceiling Tile:
Breeching Insulation:	Acoustical Plaster:	Fixed Ceiling Tile:
Pipe Insulation:	Ceiling Plaster:	Glue Dots:
Pipe Joint Insulation:	Wall Plaster:	Vinyl Floor Tile:
Duct Insulation:	Wallboard Compound:	Flooring Mastic:
Tank Insulation:		Linoleum:
Flexible Duct Connector:		Roofing Material:
Valve Body Insulation:		Roof Flashing:
		Transite:
		Wallboard:
		Other: X 6" brown cove molding

Collected by: GF, TB

Analyzed by: LS Xm

Date: 10/11/01

Date: 11/10/01

Analytical Method: Polarized Light Microscopy with Dispersion Staining

	A	B	C
Homogeneous (y,n)	y		
Gross Appearance (color, texture)	Brown rubbery		
Type of Asbestos Present			
Percent Asbestos	0%		
Morphology			
Refractive Index Parallel/Perpendicular			
Dispersion Colors Parallel/Perpendicular			
Extinction Characteristics (parallel, oblique, wavy)			
Sign of Elongation (+/-)			
Pleochroism (color) Parallel/Perpendicular			
Birefringence (o,l,m,h)			
Type(s) of Non-Asbestos Fibers Present (and %)	2% Cellulose		
Non-Asbestos Fibers Optical Property			
Type(s) & Percent of (non-fibrous) Materials Present	98% Particulate		
Total % Asbestos (sample)	0%		

Comments:

NVLAP Lab Code #1514 Mass. Certificate #A A 000049 NY Lab # 11187 CT Lab #PH-0571

The results of this analysis were obtained by a qualified individual using approved methodology, and relate only to the items tested. This report cannot be used by the client to claim product endorsement by the National Voluntary Laboratory Accreditation Program (NVLAP) or any other agency of the U.S. Government. Rev. 10/98

Sample ID #: IH-01-779-18C

Lab # 15923

Client Name, Address: CT D.O.T.

Sample Location: (Including Room, Building) Brainard Fire Hanger & Crash Units Bldg # 85-002 & 85-004

Sample Type: (Indicated by an "X" in the applicable column below)

THERMAL SYSTEMS INSULATION:	SURFACING MATERIAL:	MISCELLANEOUS MATERIAL:
Boiler Insulation:	Spray-on Fireproofing:	Susp.Ceiling Tile:
Breeching Insulation:	Acoustical Plaster:	Fixed Ceiling Tile:
Pipe Insulation:	Ceiling Plaster:	Glue Dots:
Pipe Joint Insulation:	Wall Plaster:	Vinyl Floor Tile:
Duct Insulation:	Wallboard Compound:	Flooring Mastic:
Tank Insulation:		Linoleum:
Flexible Duct Connector:		Roofing Material:
Valve Body Insulation:		Roof Flashing:
		Transite:
		Wallboard:
		Other: X 6" brown cove molding

Collected by: GF, TB

Analyzed by: LaVon

Date: 10/11/01

Date: 11/10/01

Analytical Method: Polarized Light Microscopy with Dispersion Staining

	A	B	C
Homogeneous (y,n)	y		
Gross Appearance (color, texture)	Brown rubbery		
Type of Asbestos Present			
Percent Asbestos	0%		
Morphology			
Refractive Index Parallel/Perpendicular			
Dispersion Colors Parallel/Perpendicular			
Extinction Characteristics (parallel, oblique, wavy)			
Sign of Elongation (+/-)			
Pleochroism (color) Parallel/Perpendicular			
Birefringence (o,l,m,h)			
Type(s) of Non-Asbestos Fibers Present (and %)	2% Cellulose		
Non-Asbestos Fibers Optical Property			
Type(s) & Percent of (non-fibrous) Materials Present	98% Particulate		
Total % Asbestos (sample)	0%		

Comments:

NVLAP Lab Code #1514 Mass. Certificate #A A 000049 NY Lab # 11187 CT Lab #PH-0571

The results of this analysis were obtained by a qualified individual using approved methodology, and relate only to the items tested. This report cannot be used by the client to claim product endorsement by the National Voluntary Laboratory Accreditation Program (NVLAP) or any other agency of the U.S. Government. Rev. 10/98

Bulk Asbestos Analysis Report
25 Science Park New Haven, CT (203)786-5580

EnviroMed Services, Inc.

Sample ID #: IH-01-779-19C

Lab # 15923

Client Name, Address: CT D.O.T.

Sample Location: (Including Room, Building) Brainard Fire Hanger & Crash Units Bldg # 85-002 & 85-004

Sample Type: (Indicated by an "X" in the applicable column below)		
THERMAL SYSTEMS INSULATION:	SURFACING MATERIAL:	MISCELLANEOUS MATERIAL:
Boiler Insulation:	Spray-on Fireproofing:	Susp.Ceiling Tile:
Breeching Insulation:	Acoustical Plaster:	Fixed Ceiling Tile:
Pipe Insulation:	Ceiling Plaster:	Glue Dots:
Pipe Joint Insulation:	Wall Plaster:	Vinyl Floor Tile:
Duct Insulation:	Wallboard Compound:	Flooring Mastic:
Tank Insulation:		Linoleum:
Flexible Duct Connector:		Roofing Material:
Valve Body Insulation:		Roof Flashing:
		Transite:
		Wallboard:
		Other: X glue under 6" brown CM

Collected by: JF, TB

Analyzed by: L. Xu

Date: 10/11/01

Date: 11/01/01

Analytical Method: Polarized Light Microscopy with Dispersion Staining			
	A	B	C
Homogeneous (y,n)	y		
Gross Appearance (color, texture)	White Glue		
Type of Asbestos Present			
Percent Asbestos	0%		
Morphology			
Refractive Index Parallel/Perpendicular			
Dispersion Colors Parallel/Perpendicular			
Extinction Characteristics (parallel, oblique, wavy)			
Sign of Elongation (+/-)			
Pleochroism (color) Parallel/Perpendicular			
Birefringence (o,l,m,h)			
Type(s) of Non-Asbestos Fibers Present (and %)	3% Cellulose		
Non-Asbestos Fibers Optical Property			
Type(s) & Percent of (non-fibrous) Materials Present	97% Particulate		
Total % Asbestos (sample)	0%		

Comments:

NVLAP Lab Code #1514 Mass. Certificate #A A 000049 NY Lab # 11187 CT Lab #PH-0571

The results of this analysis were obtained by a qualified individual using approved methodology, and relate only to the items tested. This report cannot be used by the client to claim product endorsement by the National Voluntary Laboratory Accreditation Program (NVLAP) or any other agency of the U.S. Government. Rev. 10/98

Bulk Asbestos Analysis Report
25 Science Park New Haven, CT (203)786-5580

EnviroMed Services, Inc.

Sample ID #: IH-01-779-20C

Lab # 15923

Client Name, Address: CT D.O.T.

Sample Location: (Including Room, Building) Brainard Fire Hanger & Crash Units Bldg # 85-002 & 85-004

Sample Type: (Indicated by an "X" in the applicable column below)

THERMAL SYSTEMS INSULATION:	SURFACING MATERIAL:	MISCELLANEOUS MATERIAL:
Boiler Insulation:	Spray-on Fireproofing:	Susp.Ceiling Tile:
Breeching Insulation:	Acoustical Plaster:	Fixed Ceiling Tile:
Pipe Insulation:	Ceiling Plaster:	Glue Dots:
Pipe Joint Insulation:	Wall Plaster:	Vinyl Floor Tile:
Duct Insulation:	Wallboard Compound:	Flooring Mastic:
Tank Insulation:		Linoleum:
Flexible Duct Connector:		Roofing Material:
Valve Body Insulation:		Roof Flashing:
		Transite:
		Wallboard:
		Other: X glue under 6" brown CM

Collected by: GF, TB

Analyzed by: LS Kn

Date: 10/11/01

Date: 11/10/01

Analytical Method: Polarized Light Microscopy with Dispersion Staining

	A	B	C
Homogeneous (y,n)	y		
Gross Appearance (color, texture)	White Glue		
Type of Asbestos Present			
Percent Asbestos	0%		
Morphology			
Refractive Index Parallel/Perpendicular			
Dispersion Colors Parallel/Perpendicular			
Extinction Characteristics (parallel, oblique, wavy)			
Sign of Elongation (+/-)			
Pleochroism (color) Parallel/Perpendicular			
Birefringence (o,l,m,h)			
Type(s) of Non-Asbestos Fibers Present (and %)	3% Cellulose		
Non-Asbestos Fibers Optical Property			
Type(s) & Percent of (non-fibrous) Materials Present	97% Particulate		
Total % Asbestos (sample)	0%		

Comments:

NVLAP Lab Code #1514 Mass. Certificate #A A 000049 NY Lab # 11187 CT Lab #PH-0571

The results of this analysis were obtained by a qualified individual using approved methodology, and relate only to the items tested. This report cannot be used by the client to claim product endorsement by the National Voluntary Laboratory Accreditation Program (NVLAP) or any other agency of the U.S. Government. Rev. 10/98

Bulk Asbestos Analysis Report
25 Science Park New Haven, CT (203)786-5580

EnviroMed Services, Inc.

Sample ID #: IH-01-779 - 21C

Lab # 15923

Client Name, Address: CT D.O.T.

Sample Location: (Including Room, Building) Brainard Fire Hanger & Crash Units Bldg # 85-002 & 85-004

Sample Type: (Indicated by an "X" in the applicable column below)

THERMAL SYSTEMS INSULATION:	SURFACING MATERIAL:	MISCELLANEOUS MATERIAL:
Boiler Insulation:	Spray-on Fireproofing:	Susp.Ceiling Tile:
Breeching Insulation:	Acoustical Plaster:	Fixed Ceiling Tile:
Pipe Insulation:	Ceiling Plaster:	Glue Dots:
Pipe Joint Insulation:	Wall Plaster:	Vinyl Floor Tile:
Duct Insulation:	Wallboard Compound:	Flooring Mastic:
Tank Insulation:		Linoleum:
Flexible Duct Connector:		Roofing Material:
Valve Body Insulation:		Roof Flashing:
		Transite:
		Wallboard:
		Other: X glue under brown carpet

Collected by: JF, TB

Analyzed by: Lo Vu

Date: 10/11/01

Date: 11/10/01

Analytical Method: Polarized Light Microscopy with Dispersion Staining

	A	B	C
Homogeneous (y,n)	y		
Gross Appearance (color, texture)	Yellow Glue		
Type of Asbestos Present			
Percent Asbestos	0%		
Morphology			
Refractive Index Parallel/Perpendicular			
Dispersion Colors Parallel/Perpendicular			
Extinction Characteristics (parallel, oblique, wavy)			
Sign of Elongation (+/-)			
Pleochroism (color) Parallel/Perpendicular			
Birefringence (o,l,m,h)			
Type(s) of Non-Asbestos Fibers Present (and %)	5% Cellulose		
Non-Asbestos Fibers Optical Property			
Type(s) & Percent of (non-fibrous) Materials Present	95% Particulate		
Total % Asbestos (sample)	0%		

Comments:

NVLAP Lab Code #1514 Mass. Certificate #A A 000049 NY Lab # 11187 CT Lab #PH-0571

The results of this analysis were obtained by a qualified individual using approved methodology, and relate only to the items tested. This report cannot be used by the client to claim product endorsement by the National Voluntary Laboratory Accreditation Program (NVLAP) or any other agency of the U.S. Government.

Rev. 10/98

25 Science Park New Haven, CT (203)786-5580

EnviroMed Services, Inc.

Sample ID #: IH-01-779-22C

Lab # 15923

Client Name, Address: CT D.O.T.

Sample Location: (Including Room, Building) Brainard Fire Hanger & Crash Units Bldg # 85-002 & 85-004

Sample Type: (Indicated by an "X" in the applicable column below)		
THERMAL SYSTEMS INSULATION:	SURFACING MATERIAL:	MISCELLANEOUS MATERIAL:
Boiler Insulation:	Spray-on Fireproofing:	Susp.Ceiling Tile:
Breeching Insulation:	Acoustical Plaster:	Fixed Ceiling Tile:
Pipe Insulation:	Ceiling Plaster:	Glue Dots:
Pipe Joint Insulation:	Wall Plaster:	Vinyl Floor Tile:
Duct Insulation:	Wallboard Compound:	Flooring Mastic:
Tank Insulation:		Linoleum:
Flexible Duct Connector:		Roofing Material:
Valve Body Insulation:		Roof Flashing:
		Transite:
		Wallboard:
		Other: X glue under brown carpet

Collected by: JF, TB

Analyzed by: LK

Date: 10/11/01

Date: 11/10/01

Analytical Method: Polarized Light Microscopy with Dispersion Staining

	A	B	C
Homogeneous (y,n)	y		
Gross Appearance (color, texture)	Yellow w/blue		
Type of Asbestos Present			
Percent Asbestos	0%		
Morphology			
Refractive Index Parallel/Perpendicular			
Dispersion Colors Parallel/Perpendicular			
Extinction Characteristics (parallel, oblique, wavy)			
Sign of Elongation (+/-)			
Pleochroism (color) Parallel/Perpendicular			
Birefringence (o,l,m,h)			
Type(s) of Non-Asbestos Fibers Present (and %)	5% Cellulose		
Non-Asbestos Fibers Optical Property			
Type(s) & Percent of (non-fibrous) Materials Present	95% Particulate		
Total % Asbestos (sample)	0%		

Comments:

NVLAP Lab Code #1514 Mass. Certificate #A A 000049 NY Lab # 11187 CT Lab #PH-0571

The results of this analysis were obtained by a qualified individual using approved methodology, and relate only to the items tested. This report cannot be used by the client to claim product endorsement by the National Voluntary Laboratory Accreditation Program (NVLAP) or any other agency of the U.S. Government. Rev. 10/98

25 Science Park New Haven, CT (203)786-5580 EnviroMed Services, Inc.

Sample ID #: IH-01-779-23C Lab # 15923

Client Name, Address: CT D.O.T.

Sample Location: (Including Room, Building) Brainard Fire Hanger & Crash Units Bldg # 85-002 & 85-004

Sample Type: (Indicated by an "X" in the applicable column below)

THERMAL SYSTEMS INSULATION:	SURFACING MATERIAL:	MISCELLANEOUS MATERIAL:
Boiler Insulation:	Spray-on Fireproofing:	Susp.Ceiling Tile:
Breeching Insulation:	Acoustical Plaster:	Fixed Ceiling Tile:
Pipe Insulation:	Ceiling Plaster:	Glue Dots:
Pipe Joint Insulation:	Wall Plaster:	Vinyl Floor Tile:
Duct Insulation:	Wallboard Compound:	Flooring Mastic:
Tank Insulation:		Linoleum:
Flexible Duct Connector:		Roofing Material:
Valve Body Insulation:		Roof Flashing:
		Transite:
		Wallboard:
		Other: X glue under tan carpet

Collected by: JF, TB

Date: 10/11/01

Analyzed by: Lotus

Date: 11/10/01

Analytical Method: Polarized Light Microscopy with Dispersion Staining

	A	B	C
Homogeneous (y,n)	y		
Gross Appearance (color, texture)	Yellow Glue		
Type of Asbestos Present			
Percent Asbestos	0%		
Morphology			
Refractive Index Parallel/Perpendicular			
Dispersion Colors Parallel/Perpendicular			
Extinction Characteristics (parallel, oblique, wavy)			
Sign of Elongation (+/-)			
Pleochroism (color) Parallel/Perpendicular			
Birefringence (o.l,m,h)			
Type(s) of Non-Asbestos Fibers Present (and %)	10% Cellulose		
Non-Asbestos Fibers Optical Property			
Type(s) & Percent of (non-fibrous) Materials Present	90% Particulate		
Total % Asbestos (sample)	0%		

Comments:

NVLAP Lab Code #1514 Mass. Certificate #A A 000049 NY Lab # 11187 CT Lab #PH-0571

The results of this analysis were obtained by a qualified individual using approved methodology, and relate only to the items tested. This report cannot be used by the client to claim product endorsement by the National Voluntary Laboratory Accreditation Program (NVLAP) or any other agency of the U.S. Government. Rev. 10/98

Bulk Asbestos Analysis Report
25 Science Park New Haven, CT (203)786-5580

EnviroMed Services, Inc.

Sample ID #: IH-01-779 -24C

Lab # 15923

Client Name, Address: CT D.O.T.

Sample Location: (Including Room, Building) Brainard Fire Hanger & Crash Units Bldg # 85-002 & 85-004

Sample Type: (Indicated by an "X" in the applicable column below)

THERMAL SYSTEMS INSULATION:	SURFACING MATERIAL:	MISCELLANEOUS MATERIAL:
Boiler Insulation:	Spray-on Fireproofing:	Susp.Ceiling Tile:
Breeching Insulation:	Acoustical Plaster:	Fixed Ceiling Tile:
Pipe Insulation:	Ceiling Plaster:	Glue Dots:
Pipe Joint Insulation:	Wall Plaster:	Vinyl Floor Tile:
Duct Insulation:	Wallboard Compound:	Flooring Mastic:
Tank Insulation:		Linoleum:
Flexible Duct Connector:		Roofing Material:
Valve Body Insulation:		Roof Flashing:
		Transite:
		Wallboard:
		Other: X glue under tan carpet

Collected by: GF, TB

Analyzed by: L Yu

Date: 10/11/01

Date: 11/10/01

Analytical Method: Polarized Light Microscopy with Dispersion Staining

	A	B	C
Homogeneous (y,n)	y		
Gross Appearance (color, texture)	Yellow Glue		
Type of Asbestos Present			
Percent Asbestos	0%		
Morphology			
Refractive Index Parallel/Perpendicular			
Dispersion Colors Parallel/Perpendicular			
Extinction Characteristics (parallel, oblique, wavy)			
Sign of Elongation (+/-)			
Pleochroism (color) Parallel/Perpendicular			
Birefringence (o,l,m,h)			
Type(s) of Non-Asbestos Fibers Present (and %)	5% Cellulose		
Non-Asbestos Fibers Optical Property			
Type(s) & Percent of (non-fibrous) Materials Present	95% Particulate		
Total % Asbestos (sample)	0%		

Comments:

NVLAP Lab Code #1514 Mass. Certificate #A A 000049 NY Lab # 11187 CT Lab #PH-0571

The results of this analysis were obtained by a qualified individual using approved methodology, and relate only to the items tested. This report cannot be used by the client to claim product endorsement by the National Voluntary Laboratory Accreditation Program (NVLAP) or any other agency of the U.S. Government.

Rev. 10/98

Bulk Asbestos Analysis Report

5 Science Park New Haven, CT (203)786-5580

EnviroMed Services, Inc.

Sample ID #: IH-01-779-25C

Lab # 15923

Client Name, Address: CT D.O.T.

Sample Location: (Including Room, Building) Brainard Fire Hanger & Crash Units Bldg # 85-002 & 85-004

Sample Type: (Indicated by an "X" in the applicable column below)

THERMAL SYSTEMS INSULATION:	SURFACING MATERIAL:	MISCELLANEOUS MATERIAL:
Boiler Insulation:	Spray-on Fireproofing:	Susp.Ceiling Tile:
Breeching Insulation:	Acoustical Plaster:	Fixed Ceiling Tile:
Pipe Insulation:	Ceiling Plaster:	Glue Dots:
Pipe Joint Insulation:	Wall Plaster:	Vinyl Floor Tile:
Duct Insulation:	Wallboard Compound:	Flooring Mastic:
Tank Insulation:		Linoleum:
Flexible Duct Connector:		Roofing Material:
Valve Body Insulation:		Roof Flashing:
		Transite:
		Wallboard:
		Other: X glue under blue carpet

Collected by: JF, TB

Analyzed by: LK

Date: 10/11/01

Date: 11/10/01

Analytical Method: Polarized Light Microscopy with Dispersion Staining

	A	B	C
Homogeneous (y,n)	y		
Gross Appearance (color, texture)	Yellow Glue		
Type of Asbestos Present			
Percent Asbestos	0%		
Morphology			
Refractive Index Parallel/Perpendicular			
Dispersion Colors Parallel/Perpendicular			
Extinction Characteristics (parallel, oblique, wavy)			
Sign of Elongation (+/-)			
Pleochroism (color) Parallel/Perpendicular			
Birefringence (o,l,m,h)			
Type(s) of Non-Asbestos Fibers Present (and %)	5% Cellulose		
Non-Asbestos Fibers Special Property			
Type(s) & Percent of (non-asbestos) Materials Present	95% Particulate		
Total % Asbestos (sample)	0%		

Comments:

NVLAP Lab Code #1514 Mass. Certificate #A A 000049 NY Lab # 11187 CT Lab #PH-0571

The results of this analysis were obtained by a qualified individual using approved methodology, and relate only to the items tested. This report cannot be used by the client to claim product endorsement by the National Voluntary Laboratory Accreditation Program (NVLAP) or any other agency of the U.S. Government. Rev. 10/98

Bulk Asbestos Analysis Report
25 Science Park New Haven, CT (203)786-5580

EnviroMed Services, Inc.

Sample ID #: IH-01-779-26C

Lab # 15923

Client Name, Address: CT D.O.T.

Sample Location: (Including Room, Building) Brainard Fire Hanger & Crash Units Bldg # 85-002 & 85-004

Sample Type: (Indicated by an "X" in the applicable column below)

THERMAL SYSTEMS INSULATION:	SURFACING MATERIAL:	MISCELLANEOUS MATERIAL:
Boiler Insulation:	Spray-on Fireproofing:	Susp.Ceiling Tile:
Breeching Insulation:	Acoustical Plaster:	Fixed Ceiling Tile:
Pipe Insulation:	Ceiling Plaster:	Glue Dots:
Pipe Joint Insulation:	Wall Plaster:	Vinyl Floor Tile:
Duct Insulation:	Wallboard Compound:	Flooring Mastic:
Tank Insulation:		Linoleum:
Flexible Duct Connector:		Roofing Material:
Valve Body Insulation:		Roof Flashing:
		Transite:
		Wallboard:
		Other: X glue under blue carpet

Collected by: GF, TB

Date: 10/11/01

Analyzed by: [signature]

Date: 11/10/01

Analytical Method: Polarized Light Microscopy with Dispersion Staining

	A	B	C
Homogeneous (y,n)	y		
Gross Appearance (color, texture)	Yellow Glue		
Type of Asbestos Present			
Percent Asbestos	0%		
Morphology			
Refractive Index Parallel/Perpendicular			
Dispersion Colors Parallel/Perpendicular			
Extinction Characteristics (parallel, oblique, wavy)			
Sign of Elongation (+/-)			
Pleochroism (color) Parallel/Perpendicular			
Birefringence (o,l,m,h)			
Type(s) of Non-Asbestos Fibers Present (and %)	5% Cellulose		
Non-Asbestos Fibers Optical Property			
Type(s) & Percent of (non-fibrous) Materials Present	95% Particulate		
Total % Asbestos (sample)	0%		

Comments:

NVLAP Lab Code #1514 Mass. Certificate #A A 000049 NY Lab # 11187 CT Lab #PH-0571

The results of this analysis were obtained by a qualified individual using approved methodology, and relate only to the items tested. This report cannot be used by the client to claim product endorsement by the National Voluntary Laboratory Accreditation Program (NVLAP) or any other agency of the U.S. Government. Rev. 10/98

Bulk Asbestos Analysis Report

25 Science Park New Haven, CT (203)786-5580

EnviroMed Services, Inc.

Sample ID #: IH-01-779-27C

Lab # 15923

Client Name, Address: CT D.O.T.

Sample Location: (Including Room, Building) Brainard Fire Hanger & Crash Units Bldg # 85-002 & 85-004

Sample Type: (Indicated by an "X" in the applicable column below)

THERMAL SYSTEMS INSULATION:	SURFACING MATERIAL:	MISCELLANEOUS MATERIAL:
Boiler Insulation:	Spray-on Fireproofing:	Susp.Ceiling Tile:
Breeching Insulation:	Acoustical Plaster:	Fixed Ceiling Tile:
Pipe Insulation:	Ceiling Plaster:	Glue Dots:
Pipe Joint Insulation:	Wall Plaster:	Vinyl Floor Tile:
Duct Insulation:	Wallboard Compound:	Flooring Mastic:
Tank Insulation:		Linoleum:
Flexible Duct Connector:		Roofing Material:
Valve Body Insulation:		Roof Flashing:
		Transite:
		Wallboard: X
		Other:

Collected by: GF, TB

Date: 10/11/01

Analyzed by: L=Kn

Date: 11/10/01

Analytical Method: Polarized Light Microscopy with Dispersion Staining

	A	B	C
Homogeneous (y,n)	y		
Gross Appearance (color, texture)	Gray cementitious		
Type of Asbestos Present			
Percent Asbestos	0%		
Morphology			
Refractive Index Parallel/Perpendicular			
Dispersion Colors Parallel/Perpendicular			
Extinction Characteristics (parallel, oblique, wavy)			
Sign of Elongation (+/-)			
Pleochroism (color) Parallel/Perpendicular			
Birefringence (o,l,m,h)			
Type(s) of Non-Asbestos Fibers Present (and %)	10% Cellulose		
Non-Asbestos Fibers Optical Property			
Type(s) & Percent of (non-fibrous) Materials Present	90% Particulate		
Total % Asbestos (sample)	0%		

Comments:

NVLAP Lab Code #1514 Mass. Certificate #A A 000049 NY Lab # 11187 CT Lab #PH-0571

The results of this analysis were obtained by a qualified individual using approved methodology, and relate only to the items tested. This report cannot be used by the client to claim product endorsement by the National Voluntary Laboratory Accreditation Program (NVLAP) or any other agency of the U.S. Government. Rev. 10/98

Asbestos Analysis Report

EnviroMed Services, Inc.
25 Science Park New Haven, CT (203)786-5580

Sample ID #: IH-01-779 -20C Lab # 15923

Client Name, Address: CT D.O.T.

Sample Location: (Including Room, Building) Brainard Fire Hanger & Crash Units Bldg # 85-002 & 85-004

Sample Type: (Indicated by an "X" in the applicable column below)

THERMAL SYSTEMS INSULATION:	SURFACING MATERIAL:	MISCELLANEOUS MATERIAL:
Boiler Insulation:	Spray-on Fireproofing:	Susp.Ceiling Tile:
Breeching Insulation:	Acoustical Plaster:	Fixed Ceiling Tile:
Pipe Insulation:	Ceiling Plaster:	Glue Dots:
Pipe Joint Insulation:	Wall Plaster:	Vinyl Floor Tile:
Duct Insulation:	Wallboard Compound:	Flooring Mastic:
Tank Insulation:		Linoleum:
Flexible Duct Connector:		Roofing Material:
Valve Body Insulation:		Roof Flashing:
		Transite:
		Wallboard: X
		Other:

Collected by: JF, TB Analyzed by: Lo Vu

Date: 10/11/01 Date: 11/10/01

Analytical Method: Polarized Light Microscopy with Dispersion Staining

	A	B	C
Homogeneous (y,n)	y		
Gross Appearance (color, texture)	Gray cementitious		
Type of Asbestos Present			
Percent Asbestos	0%		
Morphology			
Refractive Index Parallel/Perpendicular			
Dispersion Colors Parallel/Perpendicular			
Extinction Characteristics (parallel, oblique, wavy)			
Sign of Elongation (+/-)			
Pleochroism (color) Parallel/Perpendicular			
Birefringence (o,l,m,h)			
Type(s) of Non-Asbestos Fibers Present (and %)	8% Cellulose		
Non-Asbestos Fibers Optical Property			
Type(s) & Percent of (non-fibrous) Materials Present	92% Particulate		
Total % Asbestos (sample)	0%		

Comments:

NVLAP Lab Code #1514 Mass. Certificate #A A 000049 NY Lab # 11187 CT Lab #PH-0571

The results of this analysis were obtained by a qualified individual using approved methodology, and relate only to the items tested. This report cannot be used by the client to claim product endorsement by the National Voluntary Laboratory Accreditation Program (NVLAP) or any other agency of the U.S. Government. Rev. 10/98

25 Science Park New Haven, CT (203)786-5580

Sample ID #: IH-01-779-29C Lab # 15923

Client Name, Address: CT D.O.T.

Sample Location: (Including Room, Building) Brainard Fire Hanger & Crash Units Bldg # 85-002 & 85-004

Sample Type: (Indicated by an "X" in the applicable column below)		
THERMAL SYSTEMS INSULATION:	SURFACING MATERIAL:	MISCELLANEOUS MATERIAL:
Boiler Insulation:	Spray-on Fireproofing:	Susp.Ceiling Tile:
Breeching Insulation:	Acoustical Plaster:	Fixed Ceiling Tile:
Pipe Insulation:	Ceiling Plaster:	Glue Dots:
Pipe Joint Insulation:	Wall Plaster:	Vinyl Floor Tile:
Duct Insulation:	Wallboard Compound: X	Flooring Mastic:
Tank Insulation:		Linoleum:
Flexible Duct Connector:		Roofing Material:
Valve Body Insulation:		Roof Flashing:
		Transite:
		Wallboard:
		Other:

Collected by: GF, TB

Date: 10/11/01

Analyzed by: L Kn

Date: 11/10/01

Analytical Method: Polarized Light Microscopy with Dispersion Staining

	A	B	C
Homogeneous (y,n)	y		
Gross Appearance (color, texture)	White Compound		
Type of Asbestos Present			
Percent Asbestos	0%		
Morphology			
Refractive Index Parallel/Perpendicular			
Dispersion Colors Parallel/Perpendicular			
Extinction Characteristics (parallel, oblique, wavy)			
Sign of Elongation (+/-)			
Pleochroism (color) Parallel/Perpendicular			
Birefringence (o,l,m,h)			
Type(s) of Non-Asbestos Fibers Present (and %)	2% Cellulose		
Non-Asbestos Fibers Optical Property			
Type(s) & Percent of (non-fibrous) Materials Present	98% Particulate		
Total % Asbestos (sample)	0%		

Comments:

NVLAP Lab Code #1514 Mass. Certificate #A A 000049 NY Lab # 11187 CT Lab #PH-0571

The results of this analysis were obtained by a qualified individual using approved methodology, and relate only to the items tested. This report cannot be used by the client to claim product endorsement by the National Voluntary Laboratory Accreditation Program (NVLAP) or any other agency of the U.S. Government. Rev. 10/98

Bulk Asbestos Analysis Report
25 Science Park New Haven, CT (203)786-5580

EnviroMed Services, Inc.

Sample ID #: IH-01-779-30C

Lab # 15923

Client Name, Address: CT D.O.T.

Sample Location: (Including Room, Building) Brainard Fire Hanger & Crash Units Bldg # 85-002 & 85-004

Sample Type: (Indicated by an "X" in the applicable column below)

THERMAL SYSTEMS INSULATION:	SURFACING MATERIAL:	MISCELLANEOUS MATERIAL:
Boiler Insulation:	Spray-on Fireproofing:	Susp.Ceiling Tile:
Breeching Insulation:	Acoustical Plaster:	Fixed Ceiling Tile:
Pipe Insulation:	Ceiling Plaster:	Glue Dots:
Pipe Joint Insulation:	Wall Plaster:	Vinyl Floor Tile:
Duct Insulation:	Wallboard Compound: X	Flooring Mastic:
Tank Insulation:		Linoleum:
Flexible Duct Connector:		Roofing Material:
Valve Body Insulation:		Roof Flashing:
		Transite:
		Wallboard:
		Other:

Collected by: GF, TB

Analyzed by: [signature]

Date: 10/11/01

Date: 11/10/01

Analytical Method: Polarized Light Microscopy with Dispersion Staining

	A	B	C
Homogeneous (y,n)	y		
Gross Appearance (color, texture)	White Compound		
Type of Asbestos Present			
Percent Asbestos	0%		
Morphology			
Refractive Index Parallel/Perpendicular			
Dispersion Colors Parallel/Perpendicular			
Extinction Characteristics (parallel, oblique, wavy)			
Sign of Elongation (+/-)			
Pleochroism (color) Parallel/Perpendicular			
Birefringence (o,l,m,h)			
Type(s) of Non-Asbestos Fibers Present (and %)	2% Cellulose		
Non-Asbestos Fibers Optical Property			
Type(s) & Percent of (non-fibrous) Materials Present	98% Particulate		
Total % Asbestos (sample)	0%		

Comments:

NVLAP Lab Code #1514 Mass. Certificate #A A 000049 NY Lab # 11187 CT Lab #PH-0571

The results of this analysis were obtained by a qualified individual using approved methodology, and relate only to the items tested. This report cannot be used by the client to claim product endorsement by the National Voluntary Laboratory Accreditation Program (NVLAP) or any other agency of the U.S. Government. Rev. 10/98

Bulk Asbestos Analysis Report — **EnviroMed Services, Inc.**

25 Science Park New Haven, CT (203)786-5580

Sample ID #: IH-01-779-31C Lab # 15923

Client Name, Address: CT D.O.T.

Sample Location: (Including Room, Building) Brainard Fire Hanger & Crash Units Bldg # 85-002 & 85-004

Sample Type: (Indicated by an "X" in the applicable column below)

THERMAL SYSTEMS INSULATION:	SURFACING MATERIAL:	MISCELLANEOUS MATERIAL:
Boiler Insulation:	Spray-on Fireproofing:	Susp.Ceiling Tile:
Breeching Insulation:	Acoustical Plaster:	Fixed Ceiling Tile:
Pipe Insulation:	Ceiling Plaster:	Glue Dots:
Pipe Joint Insulation:	Wall Plaster:	Vinyl Floor Tile:
Duct Insulation:	Wallboard Compound: X	Flooring Mastic:
Tank Insulation:		Linoleum:
Flexible Duct Connector:		Roofing Material:
Valve Body Insulation:		Roof Flashing:
		Transite:
		Wallboard:
		Other:

Collected by: GF, TB Analyzed by: LG Yu

Date: 10/11/01 Date: 11/10/01

Analytical Method: Polarized Light Microscopy with Dispersion Staining

	A	B	C
Homogeneous (y,n)	y		
Gross Appearance (color, texture)	White Compound		
Type of Asbestos Present			
Percent Asbestos	0%		
Morphology			
Refractive Index Parallel/Perpendicular			
Dispersion Colors Parallel/Perpendicular			
Extinction Characteristics (parallel, oblique, wavy)			
Sign of Elongation (+/-)			
Pleochroism (color) Parallel/Perpendicular			
Birefringence (o,l,m,h)			
Type(s) of Non-Asbestos Fibers Present (and %)	2% Cellulose		
Non-Asbestos Fibers Optical Property			
Type(s) & Percent of (non-fibrous) Materials Present	98% Particulate		
Total % Asbestos (sample)	0%		

Comments:

NVLAP Lab Code #1514 Mass. Certificate #A A 000049 NY Lab # 11187 CT Lab #PH-0571

The results of this analysis were obtained by a qualified individual using approved methodology, and relate only to the items tested. This report cannot be used by the client to claim product endorsement by the National Voluntary Laboratory Accreditation Program (NVLAP) or any other agency of the U.S. Government. Rev. 10/98

Bulk Asbestos Analysis Report

25 Science Park New Haven, CT (203)786-5580

EnviroMed Services, Inc.

Sample ID #: IH-01-779-32C

Lab # 15923

Client Name, Address: CT D.O.T.

Sample Location: (Including Room, Building) Brainard Fire Hanger & Crash Units Bldg # 85-002 & 85-004

Sample Type: (Indicated by an "X" in the applicable column below)

THERMAL SYSTEMS INSULATION:	SURFACING MATERIAL:	MISCELLANEOUS MATERIAL:
Boiler Insulation:	Spray-on Fireproofing:	Susp.Ceiling Tile:
Breeching Insulation:	Acoustical Plaster:	Fixed Ceiling Tile:
Pipe Insulation:	Ceiling Plaster:	Glue Dots:
Pipe Joint Insulation:	Wall Plaster:	Vinyl Floor Tile:
Duct Insulation:	Wallboard Compound:	Flooring Mastic:
Tank Insulation:		Linoleum:
Flexible Duct Connector:		Roofing Material:
Valve Body Insulation:		Roof Flashing:
		Transite:
		Wallboard:
		Other: X window glazing

Collected by: GF, TB

Analyzed by: Leo Yu

Date: 10/11/01

Date: 11/10/01

Analytical Method: Polarized Light Microscopy with Dispersion Staining

	A	B	C
Homogeneous (y,n)	y		
Gross Appearance (color, texture)	Gray Compound		
Type of Asbestos Present	Anthophyllite		
Percent Asbestos	<1%		
Morphology	Straight		
Refractive Index Parallel/Perpendicular	1.630/1.610		
Dispersion Colors Parallel/Perpendicular	magenta/Blue		
Extinction Characteristics (parallel, oblique, wavy)	P		
Sign of Elongation (+/-)	+		
Pleochroism (color) Parallel/Perpendicular	n		
Birefringence (o,l,m,h)	M		
Type(s) of Non-Asbestos Fibers Present (and %)	10% Cellulose		
Non-Asbestos Fibers Optical Property			
Type(s) & Percent of (non-fibrous) Materials Present	90% Particulate		
Total % Asbestos (sample)	<1% Anthophyllite		

Comments:

NVLAP Lab Code #1514 Mass. Certificate #A A 000049 NY Lab # 11187 CT Lab #PH-0571

The results of this analysis were obtained by a qualified individual using approved methodology, and relate only to the items tested. This report cannot be used by the client to claim product endorsement by the National Voluntary Laboratory Accreditation Program (NVLAP) or any other agency of the U.S. Government. Rev. 10/98

Bulk Asbestos Analysis Report
25 Science Park New Haven, CT (203)786-5580

EnviroMed Services, Inc.

Sample ID #: IH-01-779-33C

Lab # 15923

Client Name, Address: CT D.O.T.

Sample Location: (Including Room, Building) Brainard Fire Hanger & Crash Units Bldg # 85-002 & 85-004

Sample Type: (Indicated by an "X" in the applicable column below)

THERMAL SYSTEMS INSULATION:	SURFACING MATERIAL:	MISCELLANEOUS MATERIAL:
Boiler Insulation:	Spray-on Fireproofing:	Susp.Ceiling Tile:
Breeching Insulation:	Acoustical Plaster:	Fixed Ceiling Tile:
Pipe Insulation:	Ceiling Plaster:	Glue Dots:
Pipe Joint Insulation:	Wall Plaster:	Vinyl Floor Tile:
Duct Insulation:	Wallboard Compound:	Flooring Mastic:
Tank Insulation:		Linoleum:
Flexible Duct Connector:		Roofing Material:
Valve Body Insulation:		Roof Flashing:
		Transite:
		Wallboard:
		Other: X Window glazing

Collected by: GF, TB

Analyzed by: [signature]

Date: 10/11/01

Date: 11/10/01

Analytical Method: Polarized Light Microscopy with Dispersion Staining

	A	B	C
Homogeneous (y,n)	Y		
Gross Appearance (color, texture)	Gray Compound		
Type of Asbestos Present			
Percent Asbestos	0%		
Morphology			
Refractive Index Parallel/Perpendicular			
Dispersion Colors Parallel/Perpendicular			
Extinction Characteristics (parallel, oblique, wavy)			
Sign of Elongation (+/-)			
Pleochroism (color) Parallel/Perpendicular			
Birefringence (o,l,m,h)			
Type(s) of Non-Asbestos Fibers Present (and %)	5% Cellulose		
Non-Asbestos Fibers Optical Property			
Type(s) & Percent of (non-fibrous) Materials Present	95% Perlite		
Total % Asbestos (sample)	0%		

Comments:

NVLAP Lab Code #1514 Mass. Certificate #A A 000049 NY Lab # 11187 CT Lab #PH-0571

The results of this analysis were obtained by a qualified individual using approved methodology, and relate only to the items tested. This report cannot be used by the client to claim product endorsement by the National Voluntary Laboratory Accreditation Program (NVLAP) or any other agency of the U.S. Government.

Rev. 10/98

20 Science Park New Haven, CT (203)786-5580

Sample ID #: IH-01-779-34C Lab # 15923

Client Name, Address: CT D.O.T.

Sample Location: (Including Room, Building) Brainard Fire Hanger & Crash Units Bldg # 85-002 & 85-004

Sample Type: (Indicated by an "X" in the applicable column below)

THERMAL SYSTEMS INSULATION:	SURFACING MATERIAL:	MISCELLANEOUS MATERIAL:
Boiler Insulation:	Spray-on Fireproofing:	Susp.Ceiling Tile:
Breeching Insulation:	Acoustical Plaster:	Fixed Ceiling Tile:
Pipe Insulation:	Ceiling Plaster:	Glue Dots:
Pipe Joint Insulation:	Wall Plaster:	Vinyl Floor Tile:
Duct Insulation:	Wallboard Compound:	Flooring Mastic:
Tank Insulation:		Linoleum:
Flexible Duct Connector:		Roofing Material:
Valve Body Insulation:		Roof Flashing:
		Transite:
		Wallboard:
		Other: X Window glazing

Collected by: GF, TB Analyzed by: [illegible]

Date: 10/11/01 Date: 11/01/01

Analytical Method: Polarized Light Microscopy with Dispersion Staining

	A	B	C
Homogeneous (y,n)	y		
Gross Appearance (color, texture)	Gray compound		
Type of Asbestos Present			
Percent Asbestos	0%		
Morphology			
Refractive Index Parallel/Perpendicular			
Dispersion Colors Parallel/Perpendicular			
Extinction Characteristics (parallel, oblique, wavy)			
Sign of Elongation (+/-)			
Pleochroism (color) Parallel/Perpendicular			
Birefringence (o,l,m,h)			
Type(s) of Non-Asbestos Fibers Present (and %)	5% Cellulose		
Non-Asbestos Fibers Optical Property			
Type(s) & Percent of (non-fibrous) Materials Present	95% Particulate		
Total % Asbestos (sample)	0%		

Comments:

NVLAP Lab Code #1514 Mass. Certificate #A A 000049 NY Lab # 11187 CT Lab #PH-0571

The results of this analysis were obtained by a qualified individual using approved methodology, and relate only to the items tested. This report cannot be used by the client to claim product endorsement by the National Voluntary Laboratory Accreditation Program (NVLAP) or any other agency of the U.S. Government. Rev. 10/98

Bulk Asbestos Analysis Report
25 Science Park New Haven, CT (203)786-5580

EnviroMed Services, Inc.

Sample ID #: IH-01-779-35C

Lab # 15923

Client Name, Address: CT D.O.T.

Sample Location: (Including Room, Building) Brainard Fire Hanger & Crash Units Bldg # 85-002 & 85-004

Sample Type: (Indicated by an "X" in the applicable column below)

THERMAL SYSTEMS INSULATION:	SURFACING MATERIAL:	MISCELLANEOUS MATERIAL:
Boiler Insulation:	Spray-on Fireproofing:	Susp.Ceiling Tile:
Breeching Insulation:	Acoustical Plaster:	Fixed Ceiling Tile:
Pipe Insulation:	Ceiling Plaster:	Glue Dots:
Pipe Joint Insulation:	Wall Plaster:	Vinyl Floor Tile:
Duct Insulation:	Wallboard Compound:	Flooring Mastic:
Tank Insulation:		Linoleum:
Flexible Duct Connector:		Roofing Material:
Valve Body Insulation:		Roof Flashing:
		Transite:
		Wallboard:
		Other: X interior door frame

Collected by: GF, TB

Analyzed by: Caulk

Date: 10/11/01

Date: 11/10/01

Analytical Method: Polarized Light Microscopy with Dispersion Staining

	A	B	C
Homogeneous (y,n)	y		
Gross Appearance (color, texture)	Green adhesive.		
Type of Asbestos Present			
Percent Asbestos	0%		
Morphology			
Refractive Index Parallel/Perpendicular			
Dispersion Colors Parallel/Perpendicular			
Extinction Characteristics (parallel, oblique, wavy)			
Sign of Elongation (+/-)			
Pleochroism (color) Parallel/Perpendicular			
Birefringence (o,l,m,h)			
Type(s) of Non-Asbestos Fibers Present (and %)	5% Cellulose		
Non-Asbestos Fibers Optical Property			
Type(s) & Percent of (non-fibrous) Materials Present	95% Particulate		
Total % Asbestos (sample)	0%		

Comments:

NVLAP Lab Code #1514 Mass. Certificate #A A 000049 NY Lab # 11187 CT Lab #PH-0571

The results of this analysis were obtained by a qualified individual using approved methodology, and relate only to the items tested. This report cannot be used by the client to claim product endorsement by the National Voluntary Laboratory Accreditation Program (NVLAP) or any other agency of the U.S. Government. Rev. 10/98

Bulk Asbestos Analysis Report
25 Science Park New Haven, CT (203)786-5580

EnviroMed Services, Inc.

Sample ID #: IH-01-779-36C

Lab # 15923

Client Name, Address: CT D.O.T.

Sample Location: (Including Room, Building) Brainard Fire Hanger & Crash Units Bldg# 85-002 & 85-004

Sample Type: (Indicated by an "X" in the applicable column below)

THERMAL SYSTEMS INSULATION:	SURFACING MATERIAL:	MISCELLANEOUS MATERIAL:
Boiler Insulation:	Spray-on Fireproofing:	Susp.Ceiling Tile:
Breeching Insulation:	Acoustical Plaster:	Fixed Ceiling Tile:
Pipe Insulation:	Ceiling Plaster:	Glue Dots:
Pipe Joint Insulation:	Wall Plaster:	Vinyl Floor Tile:
Duct Insulation:	Wallboard Compound:	Flooring Mastic:
Tank Insulation:		Linoleum:
Flexible Duct Connector:		Roofing Material:
Valve Body Insulation:		Roof Flashing:
		Transite:
		Wallboard:
		Other: X Interior door frame caulk

Collected by: GF, TB

Date: 10/11/01

Analyzed by: [signature]

Date: 11/10/01

Analytical Method: Polarized Light Microscopy with Dispersion Staining

	A	B	C
Homogeneous (y,n)	y		
Gross Appearance (color, texture)	Green/yellow adhesive		
Type of Asbestos Present			
Percent Asbestos	0%		
Morphology			
Refractive Index Parallel/Perpendicular			
Dispersion Colors Parallel/Perpendicular			
Extinction Characteristics (parallel, oblique, wavy)			
Sign of Elongation (+/-)			
Pleochroism (color) Parallel/Perpendicular			
Birefringence (o,l,m,h)			
Type(s) of Non-Asbestos Fibers Present (and %)	5% Cellulose		
Non-Asbestos Fibers Optical Property			
Type(s) & Percent of (non-fibrous) Materials Present	95% Particulate		
Total % Asbestos (sample)	0%		

Comments:

NVLAP Lab Code #1514 Mass. Certificate #A A 000049 NY Lab # 11187 CT Lab #PH-0571

The results of this analysis were obtained by a qualified individual using approved methodology, and relate only to the items tested. This report cannot be used by the client to claim product endorsement by the National Voluntary Laboratory Accreditation Program (NVLAP) or any other agency of the U.S. Government. Rev. 10/98

Bulk Asbestos Analysis Report **EnviroMed Services, Inc.**

25 Science Park New Haven, CT (203)786-5580

Sample ID #: IH-01-779-37C Lab # 15923

Client Name, Address: CT D.O.T.

Sample Location: (Including Room, Building) Brainard Fire Hanger & Crash Units Bldg# 85-002 & 85-004

Sample Type: (Indicated by an "X" in the applicable column below)

THERMAL SYSTEMS INSULATION:	SURFACING MATERIAL:	MISCELLANEOUS MATERIAL:
Boiler Insulation:	Spray-on Fireproofing:	Susp.Ceiling Tile:
Breeching Insulation:	Acoustical Plaster:	Fixed Ceiling Tile:
Pipe Insulation:	Ceiling Plaster:	Glue Dots:
Pipe Joint Insulation:	Wall Plaster:	Vinyl Floor Tile:
Duct Insulation:	Wallboard Compound:	Flooring Mastic:
Tank Insulation:		Linoleum:
Flexible Duct Connector:		Roofing Material:
Valve Body Insulation:		Roof Flashing:
		Transite:
		Wallboard:
		Other: Interior Wall Frame

Collected by: JF, TB Analyzed by: [signature]

Date: 10/11/01 Date: 11/10/01

Analytical Method: Polarized Light Microscopy with Dispersion Staining

	A	B	C
Homogeneous (y,n)	y		
Gross Appearance (color, texture)	Beige Cementitious		
Type of Asbestos Present			
Percent Asbestos	0%		
Morphology			
Refractive Index Parallel/Perpendicular			
Dispersion Colors Parallel/Perpendicular			
Extinction Characteristics (parallel, oblique, wavy)			
Sign of Elongation (+/-)			
Pleochroism (color) Parallel/Perpendicular			
Birefringence (o,l,m,h)			
Type(s) of Non-Asbestos Fibers Present (and %)	2% Cellulose		
Non-Asbestos Fibers Optical Property			
Type(s) & Percent of (non-fibrous) Materials Present	98% Particulate		
Total % Asbestos (sample)	0%		

Comments:

NVLAP Lab Code #1514 Mass. Certificate #A A 000049 NY Lab # 11187 CT Lab #PH-0571

The results of this analysis were obtained by a qualified individual using approved methodology, and relate only to the items tested. This report cannot be used by the client to claim product endorsement by the National Voluntary Laboratory Accreditation Program (NVLAP) or any other agency of the U.S. Government. Rev. 10/98

Bulk Asbestos Analysis Report
25 Science Park New Haven, CT (203)786-5580

EnviroMed Services, Inc.

Sample ID #: IH-01-779-38C

Lab # 15923

Client Name, Address: CT D.O.T.

Sample Location: (Including Room, Building) Brainard Fire Hanger & Crash Units Bldg # 85-002 & 85-004

Sample Type: (Indicated by an "X" in the applicable column below)

THERMAL SYSTEMS INSULATION:	SURFACING MATERIAL:	MISCELLANEOUS MATERIAL:
Boiler Insulation:	Spray-on Fireproofing:	Susp.Ceiling Tile:
Breeching Insulation:	Acoustical Plaster:	Fixed Ceiling Tile:
Pipe Insulation:	Ceiling Plaster:	Glue Dots:
Pipe Joint Insulation:	Wall Plaster:	Vinyl Floor Tile:
Duct Insulation:	Wallboard Compound:	Flooring Mastic:
Tank Insulation:		Linoleum:
Flexible Duct Connector:		Roofing Material:
Valve Body Insulation:		Roof Flashing:
		Transite:
		Wallboard:
		Other: X Interior Wall Panel

Collected by: GF, TB

Date: 10/11/01

Analyzed by: Caleb Lisa

Date: 11/10/01

Analytical Method: Polarized Light Microscopy with Dispersion Staining

	A	B	C
Homogeneous (y,n)	y		
Gross Appearance (color, texture)	Beige cementitious		
Type of Asbestos Present			
Percent Asbestos	0%		
Morphology			
Refractive Index Parallel/Perpendicular			
Dispersion Colors Parallel/Perpendicular			
Extinction Characteristics (parallel, oblique, wavy)			
Sign of Elongation (+/-)			
Pleochroism (color) Parallel/Perpendicular			
Birefringence (o,l,m,h)			
Type(s) of Non-Asbestos Fibers Present (and %)	2% Cellulose		
Non-Asbestos Fibers Optical Property			
Type(s) & Percent of (non-fibrous) Materials Present	98% Particulate		
Total % Asbestos (sample)	0%		

Comments:

NVLAP Lab Code #1514 Mass. Certificate #A A 000049 NY Lab # 11187 CT Lab #PH-0571

The results of this analysis were obtained by a qualified individual using approved methodology, and relate only to the items tested. This report cannot be used by the client to claim product endorsement by the National Voluntary Laboratory Accreditation Program (NVLAP) or any other agency of the U.S. Government. Rev. 10/98

25 Science Park New Haven, CT (203)786-5580

EnviroMed Services, Inc.

Sample ID #: IH-01-779-39C

Lab # 15923

Client Name, Address: CT D.O.T.

Sample Location: (Including Room, Building) Brainard Fire Hanger & Crash Units Bldg # 85-002 & 85-004

Sample Type: (Indicated by an "X" in the applicable column below)

THERMAL SYSTEMS INSULATION:	SURFACING MATERIAL:	MISCELLANEOUS MATERIAL:
Boiler Insulation:	Spray-on Fireproofing:	Susp.Ceiling Tile: X 2'x2'
Breeching Insulation:	Acoustical Plaster:	Fixed Ceiling Tile:
Pipe Insulation:	Ceiling Plaster:	Glue Dots:
Pipe Joint Insulation:	Wall Plaster:	Vinyl Floor Tile:
Duct Insulation:	Wallboard Compound:	Flooring Mastic:
Tank Insulation:		Linoleum:
Flexible Duct Connector:		Roofing Material:
Valve Body Insulation:		Roof Flashing:
		Transite:
		Wallboard:
		Other:

Collected by: JF, TB

Analyzed by: L. Kn

Date: 10/11/01

Date: 11/10/01

Analytical Method: Polarized Light Microscopy with Dispersion Staining

	A	B	C
Homogeneous (y,n)	y		
Gross Appearance (color, texture)	Gray fibrous		
Type of Asbestos Present			
Percent Asbestos	0%		
Morphology			
Refractive Index Parallel/Perpendicular			
Dispersion Colors Parallel/Perpendicular			
Extinction Characteristics (parallel, oblique, wavy)			
Sign of Elongation (+/-)			
Pleochroism (color) Parallel/Perpendicular			
Birefringence (o,l,m,h)			
Type(s) of Non-Asbestos Fibers Present (and %)	30% fibrous Glass 40% Cellulose		
Non-Asbestos Fibers Optical Property			
Type(s) & Percent of (non-fibrous) Materials Present	30% Particulate		
Total % Asbestos (sample)	0%		

Comments:

NVLAP Lab Code #1514 Mass. Certificate #A A 000049 NY Lab # 11187 CT Lab #PH-0571

The results of this analysis were obtained by a qualified individual using approved methodology, and relate only to the items tested. This report cannot be used by the client to claim product endorsement by the National Voluntary Laboratory Accreditation Program (NVLAP) or any other agency of the U.S. Government. Rev. 10/98

5 Science Park New Haven, CT (203)786-5580

Sample ID #: IH-01-779-40C Lab # 15923

Client Name, Address: CT D.O.T.

Sample Location: (Including Room, Building) Brainard Fire Hanger & Crash Units Bldg # 85-002 & 85-004

Sample Type: (Indicated by an "X" in the applicable column below)

THERMAL SYSTEMS INSULATION:	SURFACING MATERIAL:	MISCELLANEOUS MATERIAL:
Boiler Insulation:	Spray-on Fireproofing:	Susp.Ceiling Tile: X 2'X2'
Breeching Insulation:	Acoustical Plaster:	Fixed Ceiling Tile:
Pipe Insulation:	Ceiling Plaster:	Glue Dots:
Pipe Joint Insulation:	Wall Plaster:	Vinyl Floor Tile:
Duct Insulation:	Wallboard Compound:	Flooring Mastic:
Tank Insulation:		Linoleum:
Flexible Duct Connector:		Roofing Material:
Valve Body Insulation:		Roof Flashing:
		Transite:
		Wallboard:
		Other:

Collected by: GF, TB Analyzed by: L a Yu

Date: 10/11/01 Date: 11/10/01

Analytical Method: Polarized Light Microscopy with Dispersion Staining

	A	B	C
Homogeneous (y,n)	y		
Gross Appearance (color, texture)	Gray fibrous		
Type of Asbestos Present			
Percent Asbestos	0%		
Morphology			
Refractive Index Parallel/Perpendicular			
Dispersion Colors Parallel/Perpendicular			
Extinction Characteristics (parallel, oblique, wavy)			
Sign of Elongation (+/-)			
Pleochroism (color) Parallel/Perpendicular			
Birefringence (o,l,m,h)			
Type(s) of Non-Asbestos Fibers Present (and %)	30% fibrous glass		
Non-Asbestos Fibers Optical Property	40% cellulose		
Type(s) & Percent of (non-fibrous) Materials Present	30% Particulate		
Total % Asbestos (sample)	0%		

Comments:

NVLAP Lab Code #1514 Mass. Certificate #A A 000049 NY Lab # 11187 CT Lab #PH-0571

The results of this analysis were obtained by a qualified individual using approved methodology, and relate only to the items tested. This report cannot be used by the client to claim product endorsement by the National Voluntary Laboratory Accreditation Program (NVLAP) or any other agency of the U.S. Government. Rev. 10/98

Bulk Asbestos Analysis Report
25 Science Park New Haven, CT (203)786-5580

EnviroMed Services, Inc.

Sample ID #: IH-01-779-41C

Lab # 15923

Client Name, Address: CT D.O.T.

Sample Location: (Including Room, Building) Brainard Fire Hanger & Crash Units Bldg # 85-002 & 85-004

Sample Type: (Indicated by an "X" in the applicable column below)

THERMAL SYSTEMS INSULATION:	SURFACING MATERIAL:	MISCELLANEOUS MATERIAL:
Boiler Insulation:	Spray-on Fireproofing:	Susp.Ceiling Tile: 2x4' (type)
Breeching Insulation:	Acoustical Plaster:	Fixed Ceiling Tile:
Pipe Insulation:	Ceiling Plaster:	Glue Dots:
Pipe Joint Insulation:	Wall Plaster:	Vinyl Floor Tile:
Duct Insulation:	Wallboard Compound:	Flooring Mastic:
Tank Insulation:		Linoleum:
Flexible Duct Connector:		Roofing Material:
Valve Body Insulation:		Roof Flashing:
		Transite:
		Wallboard:
		Other:

Collected by: JF, TB

Date: 10/11/01

Analyzed by: Le Xu

Date: 11/10/01

Analytical Method: Polarized Light Microscopy with Dispersion Staining

	A	B	C
Homogeneous (y,n)	y		
Gross Appearance (color, texture)	Gray fibrous		
Type of Asbestos Present			
Percent Asbestos	0%		
Morphology			
Refractive Index Parallel/Perpendicular			
Dispersion Colors Parallel/Perpendicular			
Extinction Characteristics (parallel, oblique, wavy)			
Sign of Elongation (+/-)			
Pleochroism (color) Parallel/Perpendicular			
Birefringence (o,l,m,h)			
Type(s) of Non-Asbestos Fibers Present (and %)	45% fibrous glass		
Non-Asbestos Fibers Optical Property	25% Cellulose		
Type(s) & Percent of (non-fibrous) Materials Present	30% Particulate		
Total % Asbestos (sample)	0%		

Comments:

NVLAP Lab Code #1514 Mass. Certificate #A A 000049 NY Lab # 11187 CT Lab #PH-0571

The results of this analysis were obtained by a qualified individual using approved methodology, and relate only to the items tested. This report cannot be used by the client to claim product endorsement by the National Voluntary Laboratory Accreditation Program (NVLAP) or any other agency of the U.S. Government. Rev. 10/98

Bulk Asbestos Analysis Report — **EnviroMed Services, Inc.**

25 Science Park New Haven, CT (203)786-5580

Sample ID #: IH-01-779-42C Lab # 15923

Client Name, Address: CT D.O.T.

Sample Location: (Including Room, Building) Brainard Fire Hanger & Crash Units Bldg # 85-002 & 85-004

Sample Type: (Indicated by an "X" in the applicable column below)

THERMAL SYSTEMS INSULATION:	SURFACING MATERIAL:	MISCELLANEOUS MATERIAL:
Boiler Insulation:	Spray-on Fireproofing:	Susp.Ceiling Tile: X 2'x4' (Type 1)
Breeching Insulation:	Acoustical Plaster:	Fixed Ceiling Tile:
Pipe Insulation:	Ceiling Plaster:	Glue Dots:
Pipe Joint Insulation:	Wall Plaster:	Vinyl Floor Tile:
Duct Insulation:	Wallboard Compound:	Flooring Mastic:
Tank Insulation:		Linoleum:
Flexible Duct Connector:		Roofing Material:
Valve Body Insulation:		Roof Flashing:
		Transite:
		Wallboard:
		Other:

Collected by: GF, TB Analyzed by: L G Yu

Date: 10/11/01 Date: 11/10/01

Analytical Method: Polarized Light Microscopy with Dispersion Staining

	A	B	C
Homogeneous (y,n)	y		
Gross Appearance (color, texture)	Gray fibrous		
Type of Asbestos Present			
Percent Asbestos	0%		
Morphology			
Refractive Index Parallel/Perpendicular			
Dispersion Colors Parallel/Perpendicular			
Extinction Characteristics (parallel, oblique, wavy)			
Sign of Elongation (+/-)			
Pleochroism (color) Parallel/Perpendicular			
Birefringence (o,l,m,h)			
Type(s) of Non-Asbestos Fibers Present (and %)	45% fibrous glass		
Non-Asbestos Fibers Optical Property	25% Cellulose		
Type(s) & Percent of (non-fibrous) Materials Present	30% Particulate		
Total % Asbestos (sample)	0%		

Comments:

NVLAP Lab Code #1514 Mass. Certificate #A A 000049 NY Lab # 11187 CT Lab #PH-0571

The results of this analysis were obtained by a qualified individual using approved methodology, and relate only to the items tested. This report cannot be used by the client to claim product endorsement by the National Voluntary Laboratory Accreditation Program (NVLAP) or any other agency of the U.S. Government. Rev. 10/98

Bulk Asbestos Analysis Report

25 Science Park New Haven, CT (203)786-5580

EnviroMed Services, Inc.

Sample ID #: IH-01-779-43C

Lab # 15923

Client Name, Address: CT D.O.T.

Sample Location: (Including Room, Building) Brainard Fire Hanger & Crash Units Bldg # 85-002 & 85-004

Sample Type: (Indicated by an "X" in the applicable column below)

THERMAL SYSTEMS INSULATION:	SURFACING MATERIAL:	MISCELLANEOUS MATERIAL:
Boiler Insulation:	Spray-on Fireproofing:	Susp.Ceiling Tile: X 2'x4' (type 2)
Breeching Insulation:	Acoustical Plaster:	Fixed Ceiling Tile:
Pipe Insulation:	Ceiling Plaster:	Glue Dots:
Pipe Joint Insulation:	Wall Plaster:	Vinyl Floor Tile:
Duct Insulation:	Wallboard Compound:	Flooring Mastic:
Tank Insulation:		Linoleum:
Flexible Duct Connector:		Roofing Material:
Valve Body Insulation:		Roof Flashing:
		Transite:
		Wallboard:
		Other:

Collected by: GF, TB

Date: 10/11/01

Analyzed by: L-Kn

Date: 11/10/01

Analytical Method: Polarized Light Microscopy with Dispersion Staining

	A	B	C
Homogeneous (y,n)	y		
Gross Appearance (color, texture)	Gray fibrous		
Type of Asbestos Present			
Percent Asbestos	0%		
Morphology			
Refractive Index Parallel/Perpendicular			
Dispersion Colors Parallel/Perpendicular			
Extinction Characteristics (parallel, oblique, wavy)			
Sign of Elongation (+/-)			
Pleochroism (color) Parallel/Perpendicular			
Birefringence (o,l,m,h)			
Type(s) of Non-Asbestos Fibers Present (and %)	50% fibrous glass		
Non-Asbestos Fibers Optical Property	40% Cellulose		
Type(s) & Percent of (non-fibrous) Materials Present	30% Particulate		
Total % Asbestos (sample)	0%		

Comments:

NVLAP Lab Code #1514 Mass. Certificate #A A 000049 NY Lab # 11187 CT Lab #PH-0571

The results of this analysis were obtained by a qualified individual using approved methodology, and relate only to the items tested. This report cannot be used by the client to claim product endorsement by the National Voluntary Laboratory Accreditation Program (NVLAP) or any other agency of the U.S. Government. Rev. 10/98

Bulk Asbestos Analysis Report

25 Science Park New Haven, CT (203)786-5580

EnviroMed Services, Inc.

Sample ID #: IH-01-779 -44C

Lab # 15923

Client Name, Address: CT D.O.T.

Sample Location: (Including Room, Building) Brainard Fire Hanger & Crash Units Bldg # 85-002 & 85-004

Sample Type: (Indicated by an "X" in the applicable column below)

THERMAL SYSTEMS INSULATION:	SURFACING MATERIAL:	MISCELLANEOUS MATERIAL:
Boiler Insulation:	Spray-on Fireproofing:	Susp.Ceiling Tile: X 2'X4' (Type 2)
Breeching Insulation:	Acoustical Plaster:	Fixed Ceiling Tile:
Pipe Insulation:	Ceiling Plaster:	Glue Dots:
Pipe Joint Insulation:	Wall Plaster:	Vinyl Floor Tile:
Duct Insulation:	Wallboard Compound:	Flooring Mastic:
Tank Insulation:		Linoleum:
Flexible Duct Connector:		Roofing Material:
Valve Body Insulation:		Roof Flashing:
		Transite:
		Wallboard:
		Other:

Collected by: GF, TB

Date: 10/11/01

Analyzed by: L. Xu

Date: 11/2/01

Analytical Method: Polarized Light Microscopy with Dispersion Staining

	A	B	C
Homogeneous (y,n)	y		
Gross Appearance (color, texture)	Gray fibrous		
Type of Asbestos Present			
Percent Asbestos	0%		
Morphology			
Refractive Index Parallel/Perpendicular			
Dispersion Colors Parallel/Perpendicular			
Extinction Characteristics (parallel, oblique, wavy)			
Sign of Elongation (+/-)			
Pleochroism (color) Parallel/Perpendicular			
Birefringence (o,l,m,h)			
Type(s) of Non-Asbestos Fibers Present (and %)	30% fibrous glass		
Non-Asbestos Fibers Optical Property	40% Cellulose		
Type(s) & Percent of (non-fibrous) Materials Present	30% Particulate		
Total % Asbestos (sample)	0%		

Comments:

NVLAP Lab Code #1514 Mass. Certificate #A A 000049 NY Lab # 11187 CT Lab #PH-0571

The results of this analysis were obtained by a qualified individual using approved methodology, and relate only to the items tested. This report cannot be used by the client to claim product endorsement by the National Voluntary Laboratory Accreditation Program (NVLAP) or any other agency of the U.S. Government. Rev. 10/98

5 Science Park New Haven, CT (203)786-5580

EnviroMed Services, Inc.

Sample ID #: IH-01-779-45C

Lab # 15923

Client Name, Address: CT D.O.T.

Sample Location: (Including Room, Building) Brainard Fire Hanger & Crash Units Bldg # 85-002 & 85-004

Sample Type: (Indicated by an "X" in the applicable column below)

THERMAL SYSTEMS INSULATION:	SURFACING MATERIAL:	MISCELLANEOUS MATERIAL:
Boiler Insulation:	Spray-on Fireproofing:	Susp.Ceiling Tile:
Breeching Insulation:	Acoustical Plaster:	Fixed Ceiling Tile: 12"
Pipe Insulation:	Ceiling Plaster:	Glue Dots:
Pipe Joint Insulation:	Wall Plaster:	Vinyl Floor Tile:
Duct Insulation:	Wallboard Compound:	Flooring Mastic:
Tank Insulation:		Linoleum:
Flexible Duct Connector:		Roofing Material:
Valve Body Insulation:		Roof Flashing:
		Transite:
		Wallboard:
		Other:

Collected by: GF, TB

Analyzed by: Lisa Kn

Date: 10/11/01

Date: 11/10/01

Analytical Method: Polarized Light Microscopy with Dispersion Staining

	A	B	C
Homogeneous (y,n)	y		
Gross Appearance (color, texture)	Yellow fibrous		
Type of Asbestos Present			
Percent Asbestos	0%		
Morphology			
Refractive Index Parallel/Perpendicular			
Dispersion Colors Parallel/Perpendicular			
Extinction Characteristics (parallel, oblique, wavy)			
Sign of Elongation (+/-)			
Pleochroism (color) Parallel/Perpendicular			
Birefringence (o,l,m,h)			
Type(s) of Non-Asbestos Fibers Present (and %)	90% Cellulose		
Non-Asbestos Fibers Optical Property			
Type(s) & Percent of (non-fibrous) Materials Present	10% Cellulose		
Total % Asbestos (sample)	0%		

Comments:

NVLAP Lab Code #1514 Mass. Certificate #A A 000049 NY Lab # 11187 CT Lab #PH-0571

The results of this analysis were obtained by a qualified individual using approved methodology, and relate only to the items tested. This report cannot be used by the client to claim product endorsement by the National Voluntary Laboratory Accreditation Program (NVLAP) or any other agency of the U.S. Government.

Rev. 10/98

Bulk Asbestos Analysis Report

Science Park New Haven, CT (203)786-5580

EnviroMed Services, Inc.

Sample ID #: IH-01-779-46C

Lab # 15923

Client Name, Address: CT D.O.T.

Sample Location: (Including Room, Building) Brainard Fire Hanger & Crash Units Bldg # 85-002 & 85-004

Sample Type: (Indicated by an "X" in the applicable column below)

THERMAL SYSTEMS INSULATION:	SURFACING MATERIAL:	MISCELLANEOUS MATERIAL:
Boiler Insulation:	Spray-on Fireproofing:	Susp.Ceiling Tile:
Breeching Insulation:	Acoustical Plaster:	Fixed Ceiling Tile: X 12"
Pipe Insulation:	Ceiling Plaster:	Glue Dots:
Pipe Joint Insulation:	Wall Plaster:	Vinyl Floor Tile:
Duct Insulation:	Wallboard Compound:	Flooring Mastic:
Tank Insulation:		Linoleum:
Flexible Duct Connector:		Roofing Material:
Valve Body Insulation:		Roof Flashing:
		Transite:
		Wallboard:
		Other:

Collected by: GF, TB

Analyzed by: L-K

Date: 10/11/01

Date: 11/10/01

Analytical Method: Polarized Light Microscopy with Dispersion Staining

	A	B	C
Homogeneous (y,n)	y		
Gross Appearance (color, texture)	Yellow fibrous		
Type of Asbestos Present			
Percent Asbestos	0%		
Morphology			
Refractive Index Parallel/Perpendicular			
Dispersion Colors Parallel/Perpendicular			
Extinction Characteristics (parallel, oblique, wavy)			
Sign of Elongation (+/-)			
Pleochroism (color) Parallel/Perpendicular			
Birefringence (o,l,m,h)			
Type(s) of Non-Asbestos Fibers Present (and %)	90% Cellulose		
Non-Asbestos Fibers Optical Property			
Type(s) & Percent of (non-asbestos) Materials Present	10% Particulate		
Total % Asbestos (sample)	0%		

Comments:

NVLAP Lab Code #1514 Mass. Certificate #A A 000049 NY Lab # 11187 CT Lab #PH-0571

The results of this analysis were obtained by a qualified individual using approved methodology, and relate only to the items tested. This report cannot be used by the client to claim product endorsement by the National Voluntary Laboratory Accreditation Program (NVLAP) or any other agency of the U.S. Government. Rev. 10/98

ilk Asbestos Analysis Report — **EnviroMed Services, Inc.**

Science Park New Haven, CT (203)786-5580

mple ID #: IH-01-779-47C — Lab # 15923

ent Name, Address: CT D.O.T.

mple Location: (Including Room, Building) Brainard Fire Hanger & Crash Units Bldg # 85-002 & 85-004

mple Type: (Indicated by an "X" in the applicable column below)

ERMAL SYSTEMS INSULATION:	SURFACING MATERIAL:	MISCELLANEOUS MATERIAL:
iler Insulation:	Spray-on Fireproofing:	Susp.Ceiling Tile:
eeching Insulation:	Acoustical Plaster:	Fixed Ceiling Tile:
e Insulation:	Ceiling Plaster:	Glue Dots: X
e Joint Insulation:	Wall Plaster:	Vinyl Floor Tile:
ct Insulation:	Wallboard Compound:	Flooring Mastic:
k Insulation:		Linoleum:
xible Duct Connector:		Roofing Material:
ve Body Insulation:		Roof Flashing:
		Transite:
		Wallboard:
		Other:

lected by: GF, TB — Analyzed by: Lokn

e: 10/11/01 — Date: 11/10/01

Analytical Method: Polarized Light Microscopy with Dispersion Staining

	A	B	C
mogeneous (y,n)	y		
ss Appearance lor, texture)	Dark brown glue		
e of Asbestos sent			
cent Asbestos	0%		
phology			
active Index allel/Perpendicular			
ersion Colors allel/Perpendicular			
nction Characteristics allel, oblique, wavy)			
of Elongation (+/-)			
chroism (color) allel/Perpendicular			
fringence (o,l,m,h)			
e(s) of Non-Asbestos rs Present (and %)	10% Cellulose		
-Asbestos Fibers cal Property			
e(s) & Percent of (non-us) Materials Present	90% Particulate		
al % Asbestos (sample)	0%		

ments:

NVLAP Lab Code #1514 Mass. Certificate #A A 000049 NY Lab # 11187 CT Lab #PH-0571

The results of this analysis were obtained by a qualified individual using approved methodology, and relate only to the items tested. This report cannot be used by the client to claim product endorsement by the National Voluntary Laboratory Accreditation Program (NVLAP) or any other agency of the U.S. Government. Rev. 10/98

Bulk Asbestos Analysis Report — **EnviroMed Services, Inc.**

25 Science Park New Haven, CT (203)786-5580

Sample ID #: IH-01-779-48C Lab # 15923

Client Name, Address: CT D.O.T.

Sample Location: (Including Room, Building) Brainard Fire Hanger & Crash Units Bldg # 85-002 & 85-004

Sample Type: (Indicated by an "X" in the applicable column below)

THERMAL SYSTEMS INSULATION:	SURFACING MATERIAL:	MISCELLANEOUS MATERIAL:
Boiler Insulation:	Spray-on Fireproofing:	Susp.Ceiling Tile:
Breeching Insulation:	Acoustical Plaster:	Fixed Ceiling Tile:
Pipe Insulation:	Ceiling Plaster:	Glue Dots: X
Pipe Joint Insulation:	Wall Plaster:	Vinyl Floor Tile:
Duct Insulation:	Wallboard Compound:	Flooring Mastic:
Tank Insulation:		Linoleum:
Flexible Duct Connector:		Roofing Material:
Valve Body Insulation:		Roof Flashing:
		Transite:
		Wallboard:
		Other:

Collected by: GF, TB Analyzed by: L.K.

Date: 10/11/01 Date: 11/10/01

Analytical Method: Polarized Light Microscopy with Dispersion Staining

	A	B	C
Homogeneous (y,n)	y		
Gross Appearance (color, texture)	Dk. brown glue		
Type of Asbestos Present			
Percent Asbestos	0%		
Morphology			
Refractive Index Parallel/Perpendicular			
Dispersion Colors Parallel/Perpendicular			
Extinction Characteristics (parallel, oblique, wavy)			
Sign of Elongation (+/-)			
Pleochroism (color) Parallel/Perpendicular			
Birefringence (o,l,m,h)			
Type(s) of Non-Asbestos Fibers Present (and %)	10% Cellulose		
Non-Asbestos Fibers Optical Property			
Type(s) & Percent of (non-fibrous) Materials Present	90% Particulate		
Total % Asbestos (sample)	0%		

Comments:

NVLAP Lab Code #1514 Mass. Certificate #A A 000049 NY Lab # 11187 CT Lab #PH-0571

The results of this analysis were obtained by a qualified individual using approved methodology, and relate only to the items tested. This report cannot be used by the client to claim product endorsement by the National Voluntary Laboratory Accreditation Program (NVLAP) or any other agency of the U.S. Government. Rev. 10/98

k Asbestos Analysis Report

cience Park New Haven, CT (203)786-5580

EnviroMed Services, Inc.

ple ID #: IH-01-779 -47C-A

Lab # 15923

nt Name, Address: CT D.O.T.

ple Location: (Including Room, Building) Brainard Fire Hanger & Crash Units Bldg # 85-002 & 85-004

ple Type: (Indicated by an "X" in the applicable column below)

RMAL SYSTEMS INSULATION:	SURFACING MATERIAL:	MISCELLANEOUS MATERIAL:
er Insulation:	Spray-on Fireproofing:	Susp.Ceiling Tile:
eching Insulation:	Acoustical Plaster:	Fixed Ceiling Tile:
e Insulation:	Ceiling Plaster:	Glue Dots:
e Joint Insulation:	Wall Plaster:	Vinyl Floor Tile:
t Insulation:	Wallboard Compound:	Flooring Mastic:
k Insulation:		Linoleum:
xible Duct Connector:		Roofing Material:
ve Body Insulation:		Roof Flashing:
		Transite:
		Wallboard: X Coating
		Other:

ected by: GF, TB

Analyzed by: L. Xu

e 10/11/01

Date: 11/10/01

Analytical Method: Polarized Light Microscopy with Dispersion Staining

	A	B	C
ogeneous (y,n)	No		
s Appearance lor, texture)	White Cementitious w/brown Paper		
e of Asbestos sent			
ent Asbestos	0%		
phology			
active Index allel/Perpendicular			
ersion Colors allel/Perpendicular			
iction Characteristics allel, oblique, wavy)			
of Elongation (+/-)			
chroism (color) allel/Perpendicular			
ingence (o,l,m,h)			
(s) of Non-Asbestos s Present (and %)	10% Cellulose		
Asbestos Fibers al Property			
(s) & Percent of (non- s) Materials Present	90% Perlite		
al % Asbestos (sample)	0%		

ments:

NVLAP Lab Code #1514 Mass. Certificate #A A 000049 NY Lab # 11187 CT Lab #PH-0571

The results of this analysis were obtained by a qualified individual using approved methodology, and relate only to the items tested. This report cannot be used by the client to claim product endorsement by the National Voluntary Laboratory Accreditation Program (NVLAP) or any other agency of the U.S. Government. Rev. 10/98

Science Park New Haven, CT (203)786-5580

EnviroMed Services, Inc.

ample ID #: IH-01-779-48C-A

Lab # 15923

ient Name, Address: CT D.O.T.

ample Location: (Including Room, Building) Brainard Fire Hanger & Crash Units Bldg # 85-002 & 85-004

ample Type: (Indicated by an "X" in the applicable column below)

HERMAL SYSTEMS INSULATION:	SURFACING MATERIAL:	MISCELLANEOUS MATERIAL:
iler Insulation:	Spray-on Fireproofing:	Susp.Ceiling Tile:
eeching Insulation:	Acoustical Plaster:	Fixed Ceiling Tile:
pe Insulation:	Ceiling Plaster:	Glue Dots:
pe Joint Insulation:	Wall Plaster:	Vinyl Floor Tile:
ct Insulation:	Wallboard Compound:	Flooring Mastic:
nk Insulation:		Linoleum:
exible Duct Connector:		Roofing Material:
ive Body Insulation:		Roof Flashing:
		Transite:
		Wallboard: X
		Other:

llected by: GF, TB

Analyzed by: Leo Kn

te: 10/11/01

Date: 11/10/01

Analytical Method: Polarized Light Microscopy with Dispersion Staining

	A	B	C
mogeneous (y,n)	y		
oss Appearance olor, texture)	White Cementitious		
pe of Asbestos esent			
rcent Asbestos	0%		
rphology			
fractive Index allel/Perpendicular			
persion Colors allel/Perpendicular			
inction Characteristics allel, oblique, wavy)			
n of Elongation (+/-)			
ochroism (color) allel/Perpendicular			
efringence (o,l,m,h)			
e(s) of Non-Asbestos ers Present (and %)	10% Cellulose		
-Asbestos Fibers ical Property			
e(s) & Percent of (non- ous) Materials Present	90% Particulate		
tal % Asbestos (sample)	0%		

nments:

NVLAP Lab Code #1514 Mass. Certificate #A A 000049 NY Lab # 11187 CT Lab #PH-0571

The results of this analysis were obtained by a qualified individual using approved methodology, and relate only to the items tested. This report cannot be used by the client to claim product endorsement by the National Voluntary Laboratory Accreditation Program (NVLAP) or any other agency of the U.S. Government. Rev. 10/98

25 Science Park New Haven, CT (203)786-5580

EnviroMed Services, Inc.

Sample ID #: IH-01-779-48C-A

Lab # 15923

Client Name, Address: CT D.O.T.

Sample Location: (Including Room, Building) Brainard Fire Hanger & Crash Units Bldg # 85-002 & 85-004

Sample Type: (Indicated by an "X" in the applicable column below)

THERMAL SYSTEMS INSULATION:	SURFACING MATERIAL:	MISCELLANEOUS MATERIAL:
Boiler Insulation:	Spray-on Fireproofing:	Susp.Ceiling Tile:
Breeching Insulation:	Acoustical Plaster:	Fixed Ceiling Tile:
Pipe Insulation:	Ceiling Plaster:	Glue Dots:
Pipe Joint Insulation:	Wall Plaster:	Vinyl Floor Tile:
Duct Insulation:	Wallboard Compound:	Flooring Mastic:
Tank Insulation:		Linoleum:
Flexible Duct Connector:		Roofing Material:
Valve Body Insulation:		Roof Flashing:
		Transite:
		Wallboard: X
		Other:

Collected by: GF, TB

Date: 10/11/01

Analyzed by: Leo Yu

Date: 11/10/01

Analytical Method: Polarized Light Microscopy with Dispersion Staining

	A	B	C
Homogeneous (y,n)	y		
Gross Appearance (color, texture)	White Cementitious		
Type of Asbestos Present			
Percent Asbestos	0%		
Morphology			
Refractive Index Parallel/Perpendicular			
Dispersion Colors Parallel/Perpendicular			
Extinction Characteristics (parallel, oblique, wavy)			
Sign of Elongation (+/-)			
Pleochroism (color) Parallel/Perpendicular			
Birefringence (o,l,m,h)			
Type(s) of Non-Asbestos Fibers Present (and %)	10% Cellulose		
Non-Asbestos Fibers Special Property			
Type(s) & Percent of (non-asbestos) Materials Present	90% Particulate		
Total % Asbestos (sample)	0%		

Comments:

NVLAP Lab Code #1514 Mass. Certificate #A A 000049 NY Lab # 11187 CT Lab #PH-0571

The results of this analysis were obtained by a qualified individual using approved methodology, and relate only to the items tested. This report cannot be used by the client to claim product endorsement by the National Voluntary Laboratory Accreditation Program (NVLAP) or any other agency of the U.S. Government. Rev. 10/98

Bulk Asbestos Analysis Report — **EnviroMed Services, Inc.**

Science Park New Haven, CT (203)786-5580

Sample ID #: IH-01-779 -49 C Lab # 15923

Client Name, Address: CT D.O.T.

Sample Location: (Including Room, Building) Brainard Fire Hanger & Crash Units Bldg # 85-002 & 85-004

Sample Type: (Indicated by an "X" in the applicable column below)

THERMAL SYSTEMS INSULATION:	SURFACING MATERIAL:	MISCELLANEOUS MATERIAL:
Cementer Insulation:	Spray-on Fireproofing:	Susp.Ceiling Tile:
Blanketing Insulation:	Acoustical Plaster:	Fixed Ceiling Tile:
Block Insulation:	Ceiling Plaster:	Glue Dots:
Pipe Joint Insulation:	Wall Plaster:	Vinyl Floor Tile:
Duct Insulation:	Wallboard Compound:	Flooring Mastic:
Gasket Insulation:		Linoleum:
Flexible Duct Connector: X (Cloth)		Roofing Material:
Valve Body Insulation:		Roof Flashing:
		Transite:
		Wallboard:
		Other:

Collected by: GF, TB Analyzed by: [signature]

Date: 10/11/01 Date: 11/10/01

Analytical Method: Polarized Light Microscopy with Dispersion Staining

	A	B	C
Homogeneous (y,n)	Y		
Gross Appearance (color, texture)	Black fibrous		
Type of Asbestos Present			
Percent Asbestos	0%		
Morphology			
Refractive Index Parallel/Perpendicular			
Dispersion Colors Parallel/Perpendicular			
Extinction Characteristics (parallel, oblique, wavy)			
Sign of Elongation (+/-)			
Pleochroism (color) Parallel/Perpendicular			
Birefringence (o,l,m,h)			
Type(S) of Non-Asbestos Fibers Present (and %)	90% Cellulose		
Non-Asbestos Fibers Optical Property			
Type(S) & Percent of (non-asbestos) Materials Present	10% Particulate		
Total % Asbestos (sample)	0%		

Comments:

NVLAP Lab Code #1514 Mass. Certificate #A A 000049 NY Lab # 11187 CT Lab #PH-0571

The results of this analysis were obtained by a qualified individual using approved methodology, and relate only to the items tested. This report cannot be used by the client to claim product endorsement by the National Voluntary Laboratory Accreditation Program (NVLAP) or any other agency of the U.S. Government. Rev. 10/98

Asbestos Analysis Report

EnviroMed Services, Inc.

Science Park New Haven, CT (203)786-5580

mple ID #: IH-01-779-50C Lab # 15923

nt Name, Address: CT D.O.T.

mple Location: (Including Room, Building) Brainard Fire Hanger & Crash Units Bldg # 85-002 & 85-004

mple Type: (Indicated by an "X" in the applicable column below)

RMAL SYSTEMS INSULATION:	SURFACING MATERIAL:	MISCELLANEOUS MATERIAL:
er Insulation:	Spray-on Fireproofing:	Susp.Ceiling Tile:
eching Insulation:	Acoustical Plaster:	Fixed Ceiling Tile:
g Insulation:	Ceiling Plaster:	Glue Dots:
e Joint Insulation:	Wall Plaster:	Vinyl Floor Tile:
t Insulation:	Wallboard Compound:	Flooring Mastic:
k Insulation:		Linoleum:
xible Duct Connector: X (10th)		Roofing Material:
e Body Insulation:		Roof Flashing:
		Transite:
		Wallboard:
		Other:

ected by: GF, TB Analyzed by: [signature]

10/11/01 Date: 11/10/01

Analytical Method: Polarized Light Microscopy with Dispersion Staining

	A	B	C
mogeneous (y,n)	y		
s Appearance lor, texture)	Black fibrous		
of Asbestos sent	0%		
gent Asbestos			
phology			
active Index llel/Perpendicular			
ersion Colors llel/Perpendicular			
ction Characteristics allel, oblique, wavy)			
of Elongation (+/-)			
chroism (color) llel/Perpendicular			
ringence (o,l,m,h)			
e(s) of Non-Asbestos rs Present (and %)	90% Cellulose		
Asbestos Fibers cal Property			
e(s) & Percent of (non-us) Materials Present	10% Particulate		
al % Asbestos (sample)	0%		

nments:

NVLAP Lab Code #1514 Mass. Certificate #A A 000049 NY Lab # 11187 CT Lab #PH-0571

The results of this analysis were obtained by a qualified individual using approved methodology, and relate only to the items tested. This report cannot be used by the client to claim product endorsement by the National Voluntary Laboratory Accreditation Program (NVLAP) or any other agency of the U.S. Government. Rev. 10/98

Bulk Asbestos Analysis Report — **EnviroMed Services, Inc.**

Science Park New Haven, CT (203)786-5580

Sample ID #: IH-01-779-51C Lab # 15923

Client Name, Address: CT D.O.T.

Sample Location: (Including Room, Building) Brainard Fire Hanger & Crash Units Bldg # 85-002 & 85-004

Sample Type: (Indicated by an "X" in the applicable column below)

THERMAL SYSTEMS INSULATION:	SURFACING MATERIAL:	MISCELLANEOUS MATERIAL:
Boiler Insulation:	Spray-on Fireproofing:	Susp.Ceiling Tile:
Breeching Insulation:	Acoustical Plaster:	Fixed Ceiling Tile:
Pipe Insulation:	Ceiling Plaster:	Glue Dots:
Pipe Joint Insulation:	Wall Plaster:	Vinyl Floor Tile:
Duct Insulation:	Wallboard Compound:	Flooring Mastic:
Tank Insulation:		Linoleum:
Flexible Duct Connector:		Roofing Material:
Valve Body Insulation:		Roof Flashing:
		Transite:
		Wallboard:
		Other: X Exterior door frame

Collected by: JF, TB Analyzed by: [signature]

Date: 10/11/01 Date: 11/10/01

Analytical Method: Polarized Light Microscopy with Dispersion Staining

	A	B	C
Homogeneous (y,n)	y		
Gross Appearance (color, texture)	Gray Cubic		
Type of Asbestos Present			
Percent Asbestos	0%		
Morphology			
Refractive Index Parallel/Perpendicular			
Dispersion Colors Parallel/Perpendicular			
Extinction Characteristics (parallel, oblique, wavy)			
Sign of Elongation (+/-)			
Pleochroism (color) Parallel/Perpendicular			
Birefringence (o,l,m,h)			
Type(s) of Non-Asbestos Fibers Present (and %)	10% Cellulose		
Non-Asbestos Fibers Optical Property			
Type(s) & Percent of (non-asbestos) Materials Present	90% Particulate		
Total % Asbestos (sample)	0%		

Comments:

NVLAP Lab Code #1514 Mass. Certificate #A A 000049 NY Lab # 11187 CT Lab #PH-0571

The results of this analysis were obtained by a qualified individual using approved methodology, and relate only to the items tested. This report cannot be used by the client to claim product endorsement by the National Voluntary Laboratory Accreditation Program (NVLAP) or any other agency of the U.S. Government. Rev. 10/98

Asbestos Analysis Report

EnviroMed Services, Inc.

nce Park New Haven, CT (203)786-5580

e ID #: IH-01-779-52C

Lab # 15923

Name, Address: CT D.O.T.

e Location: (Including Room, Building) Brainard Fire Hanger & Crash Units Bldg # 85-002 & 85-004

ple Type: (Indicated by an "X" in the applicable column below)

AL SYSTEMS INSULATION:	SURFACING MATERIAL:	MISCELLANEOUS MATERIAL:
Insulation:	Spray-on Fireproofing:	Susp.Ceiling Tile:
ning Insulation:	Acoustical Plaster:	Fixed Ceiling Tile:
nsulation:	Ceiling Plaster:	Glue Dots:
oint Insulation:	Wall Plaster:	Vinyl Floor Tile:
nsulation:	Wallboard Compound:	Flooring Mastic:
nsulation:		Linoleum:
e Duct Connector:		Roofing Material:
Body Insulation:		Roof Flashing:
		Transite:
		Wallboard:
		Other: X exterior door frame caulk

ed by: GF, TB

10/11/01

Analyzed by: Leo Th

Date: 11/20/01

Analytical Method: Polarized Light Microscopy with Dispersion Staining

	A	B	C
geneous (y,n)	y		
Appearance texture)	Gray Caulk		
of Asbestos nt			
t Asbestos	0%		
ology			
tive Index l/Perpendicular			
sion Colors l/Perpendicular			
ion Characteristics l, oblique, wavy)			
Elongation (+/-)			
roism (color) l/Perpendicular			
gence (o,l,m,h)			
of Non-Asbestos Present (and %)	10% Cellulose		
bestos Fibers Property			
& Percent of (non-Materials Present	90% Particulate		
% Asbestos Sample)	0%		

ments:

NVLAP Lab Code #1514 Mass. Certificate #A A 000049 NY Lab # 11187 CT Lab #PH-0571

The results of this analysis were obtained by a qualified individual using approved methodology, and relate only to the items tested. This report cannot be used by the client to claim product endorsement by the National Voluntary Laboratory Accreditation Program (NVLAP) or any other agency of the U.S. Government. Rev. 10/98

Asbestos Analysis Report

5 Science Park New Haven, CT (203)786-5580

EnviroMed Services, Inc.

ample ID #: IH-01-779-53C

Lab # 15923

lient Name, Address: CT D.O.T.

ample Location: (Including Room, Building) Brainard Fire Hanger & Crash Units Bldg # 85-002 & 85-004

ample Type: (Indicated by an "X" in the applicable column below)

HERMAL SYSTEMS INSULATION:	SURFACING MATERIAL:	MISCELLANEOUS MATERIAL:
oiler Insulation:	Spray-on Fireproofing:	Susp.Ceiling Tile:
reeching Insulation:	Acoustical Plaster:	Fixed Ceiling Tile:
ipe Insulation:	Ceiling Plaster:	Glue Dots:
ipe Joint Insulation:	Wall Plaster:	Vinyl Floor Tile:
uct Insulation:	Wallboard Compound:	Flooring Mastic:
ank Insulation:		Linoleum:
exible Duct Connector:		Roofing Material:
alve Body Insulation:		Roof Flashing:
		Transite:
		Wallboard:
		Other: X exterior window frame

ollected by: JF, TB

Analyzed by: [signature] Cauck

ate: 10/11/01

Date: 11/10/01

Analytical Method: Polarized Light Microscopy with Dispersion Staining

	A	B	C
omogeneous (y,n)	y		
oss Appearance olor, texture)	Clear rubbery		
pe of Asbestos esent			
rcent Asbestos	0%		
rphology			
fractive Index rallel/Perpendicular			
persion Colors rallel/Perpendicular			
inction Characteristics rallel, oblique, wavy)			
n of Elongation (+/-)			
ochroism (color) rallel/Perpendicular			
efringence (o,l,m,h)			
pe(s) of Non-Asbestos ers Present (and %)	2% Cellulose		
n-Asbestos Fibers ical Property			
pe(s) & Percent of (non-ous) Materials Present	98% Particulate		
tal % Asbestos (sample)	0%		

mments:

NVLAP Lab Code #1514 Mass. Certificate #A A 000049 NY Lab # 11187 CT Lab #PH-0571

The results of this analysis were obtained by a qualified individual using approved methodology, and relate only to the items tested. This report cannot be used by the client to claim product endorsement by the National Voluntary Laboratory Accreditation Program (NVLAP) or any other agency of the U.S. Government. Rev. 10/98

Asbestos Analysis Report

EnviroMed Services, Inc.

5 Science Park New Haven, CT (203)786-5580

Sample ID #: IH-01-779 - 54C Lab # 15923

Client Name, Address: CT D.O.T.

Sample Location: (Including Room, Building) Brainard Fire Hanger & Crash Units Bldg # 85-002 & 85-004

Sample Type: (Indicated by an "X" in the applicable column below)

THERMAL SYSTEMS INSULATION:	SURFACING MATERIAL:	MISCELLANEOUS MATERIAL:
Boiler Insulation:	Spray-on Fireproofing:	Susp.Ceiling Tile:
Breeching Insulation:	Acoustical Plaster:	Fixed Ceiling Tile:
Pipe Insulation:	Ceiling Plaster:	Glue Dots:
Pipe Joint Insulation:	Wall Plaster:	Vinyl Floor Tile:
Duct Insulation:	Wallboard Compound:	Flooring Mastic:
Tank Insulation:		Linoleum:
Flexible Duct Connector:		Roofing Material:
Valve Body Insulation:		Roof Flashing:
		Transite:
		Wallboard:
		Other: X Exterior wall frame caulk

Collected by: GF, TB Analyzed by: [signature]

Date: 10/11/01 Date: 11/10/01

Analytical Method: Polarized Light Microscopy with Dispersion Staining

	A	B	C
Homogeneous (y,n)	y		
Gross Appearance (color, texture)	Clear rubbery		
Type of Asbestos Present			
Percent Asbestos	0%		
Morphology			
Refractive Index Parallel/Perpendicular			
Dispersion Colors Parallel/Perpendicular			
Extinction Characteristics (parallel, oblique, wavy)			
Sign of Elongation (+/-)			
Pleochroism (color) Parallel/Perpendicular			
Birefringence (o,l,m,h)			
Type(s) of Non-Asbestos Fibers Present (and %)	2% Cellulose		
Non-Asbestos Fibers Optical Property			
Type(s) & Percent of (non-fibrous) Materials Present	98% Particulate		
Total % Asbestos (sample)	0%		

Comments:

NVLAP Lab Code #1514 Mass. Certificate #A A 000049 NY Lab # 11187 CT Lab #PH-0571

The results of this analysis were obtained by a qualified individual using approved methodology, and relate only to the items tested. This report cannot be used by the client to claim product endorsement by the National Voluntary Laboratory Accreditation Program (NVLAP) or any other agency of the U.S. Government. Rev. 10/98

Asbestos Analysis Report

EnviroMed Services, Inc.

5 Science Park New Haven, CT (203)786-5580

Sample ID #: IH-01-779 - 55C Lab # 15923

Client Name, Address: CT D.O.T.

Sample Location: (Including Room, Building) Brainard Fire Hanger & Crash Units Bldg # 85-002 & 85-004

Sample Type: (Indicated by an "X" in the applicable column below)

THERMAL SYSTEMS INSULATION:	SURFACING MATERIAL:	MISCELLANEOUS MATERIAL:
Boiler Insulation:	Spray-on Fireproofing:	Susp.Ceiling Tile:
Breeching Insulation:	Acoustical Plaster:	Fixed Ceiling Tile:
Pipe Insulation:	Ceiling Plaster:	Glue Dots:
Pipe Joint Insulation:	Wall Plaster:	Vinyl Floor Tile:
Duct Insulation:	Wallboard Compound:	Flooring Mastic:
Tank Insulation:		Linoleum:
Flexible Duct Connector:		Roofing Material:
Valve Body Insulation:		Roof Flashing:
		Transite:
		Wallboard:
		Other: X gray asphalt shingle

Collected by: GF, TB Analyzed by: La Xm

Date: 10/11/01 Date: 11/10/01

Analytical Method: Polarized Light Microscopy with Dispersion Staining

	A	B	C
Homogeneous (y,n)	y		
Gross Appearance (color, texture)	Black fibrous		
Type of Asbestos Present			
Percent Asbestos	0%		
Morphology			
Refractive Index Parallel/Perpendicular			
Dispersion Colors Parallel/Perpendicular			
Extinction Characteristics (parallel, oblique, wavy)			
Sign of Elongation (+/-)			
Pleochroism (color) Parallel/Perpendicular			
Birefringence (o,l,m,h)			
Type(s) of Non-Asbestos Fibers Present (and %)	20% Cellulose		
Non-Asbestos Fibers Optical Property			
Type(s) & Percent of (non-asbestos) Materials Present	80% Particulate		
Total % Asbestos (sample)	0%		

Comments:

NVLAP Lab Code #1514 Mass. Certificate #A A 000049 NY Lab # 11187 CT Lab #PH-0571

The results of this analysis were obtained by a qualified individual using approved methodology, and relate only to the items tested. This report cannot be used by the client to claim product endorsement by the National Voluntary Laboratory Accreditation Program (NVLAP) or any other agency of the U.S. Government. Rev. 10/98

Asbestos Analysis Report

EnviroMed Services, Inc.

ience Park New Haven, CT (203)786-5580

ple ID #: IH-01-779 -56C

Lab # 15923

t Name, Address: CT D.O.T.

ple Location: (Including Room, Building) Brainard Fire Hanger & Crash Units Bldg # 85-002 & 85-004

ple Type: (Indicated by an "X" in the applicable column below)

RMAL SYSTEMS INSULATION:	SURFACING MATERIAL:	MISCELLANEOUS MATERIAL:
r Insulation:	Spray-on Fireproofing:	Susp.Ceiling Tile:
ching Insulation:	Acoustical Plaster:	Fixed Ceiling Tile:
Insulation:	Ceiling Plaster:	Glue Dots:
Joint Insulation:	Wall Plaster:	Vinyl Floor Tile:
Insulation:	Wallboard Compound:	Flooring Mastic:
Insulation:		Linoleum:
ble Duct Connector:		Roofing Material:
Body Insulation:		Roof Flashing:
		Transite:
		Wallboard:
		Other: X Gray asphalt shingle

cted by: GF, TB

10/11/01

Analyzed by: L a K

Date: 11/10/01

Analytical Method: Polarized Light Microscopy with Dispersion Staining

	A	B	C
ogeneous (y,n)	y		
s Appearance or, texture)	Black fibrous		
of Asbestos ent			
ent Asbestos	0%		
hology			
ctive Index llel/Perpendicular			
ersion Colors llel/Perpendicular			
ction Characteristics llel, oblique, wavy)			
of Elongation (+/-)			
hroism (color) llel/Perpendicular			
ngence (o,l,m,h)			
(s) of Non-Asbestos s Present (and %)	20% cellulose		
Asbestos Fibers al Property			
(s) & Percent of (non- s) Materials Present	80% Particulate		
l % Asbestos (sample)	0%		

ments:

NVLAP Lab Code #1514 Mass. Certificate #A A 000049 NY Lab # 11187 CT Lab #PH-0571

The results of this analysis were obtained by a qualified individual using approved methodology, and relate only to the items tested. This report cannot be used by the client to claim product endorsement by the National Voluntary Laboratory Accreditation Program (NVLAP) or any other agency of the U.S. Government. Rev. 10/98

lk Asbestos Analysis Report

Science Park New Haven, CT (203)786-5580

EnviroMed Services, Inc.

mple ID #: IH-01-779-57C

Lab # 15923

ent Name, Address: CT D.O.T.

mple Location: (Including Room, Building) Brainard Fire Hanger & Crash Units Bldg # 85-002 & 85-004

mple Type: (Indicated by an "X" in the applicable column below)

ERMAL SYSTEMS INSULATION:	SURFACING MATERIAL:	MISCELLANEOUS MATERIAL:
ler Insulation:	Spray-on Fireproofing:	Susp.Ceiling Tile:
eeching Insulation:	Acoustical Plaster:	Fixed Ceiling Tile:
e Insulation:	Ceiling Plaster:	Glue Dots:
e Joint Insulation:	Wall Plaster:	Vinyl Floor Tile:
ct Insulation:	Wallboard Compound:	Flooring Mastic:
nk Insulation:		Linoleum:
xible Duct Connector:		Roofing Material:
ive Body Insulation:		Roof Flashing: X Cement
		Transite:
		Wallboard:
		Other:

llected by: GF, TB

Analyzed by: Lo Xu

e: 10/11/01

Date: 11/12/01

Analytical Method: Polarized Light Microscopy with Dispersion Staining

	A	B	C
mogeneous (y,n)	y		
oss Appearance olor, texture)	Black tar		
pe of Asbestos esent	Chrysotile		
rcent Asbestos	15%		
rphology	wavy		
fractive Index rallel/Perpendicular	1.55-6/1.547		
spersion Colors rallel/Perpendicular	magenta/Blue		
inction Characteristics rallel, oblique, wavy)	P		
n of Elongation (+/-)	+		
ochroism (color) rallel/Perpendicular	n		
efringence (o,l,m,h)	L		
pe(s) of Non-Asbestos bers Present (and %)	10% Cellulose		
n-Asbestos Fibers tical Property			
pe(s) & Percent of (non-rous) Materials Present	75% Particulate		
tal % Asbestos (sample)	15% Chrysotile		

mments:

NVLAP Lab Code #1514 Mass. Certificate #A A 000049 NY Lab # 11187 CT Lab #PH-0571

The results of this analysis were obtained by a qualified individual using approved methodology, and relate only to the items tested. This report cannot be used by the client to claim product endorsement by the National Voluntary Laboratory Accreditation Program (NVLAP) or any other agency of the U.S. Government. Rev. 10/98

Bulk Asbestos Analysis Report

EnviroMed Services, Inc.

Science Park New Haven, CT (203)786-5580

Sample ID #: IH-01-779 -58C Lab # 15923

Client Name, Address: CT D.O.T.

Sample Location: (Including Room, Building) Brainard Fire Hanger & Crash Units Bldg # 85-002 & 85-004

Sample Type: (Indicated by an "X" in the applicable column below)

THERMAL SYSTEMS INSULATION:	SURFACING MATERIAL:	MISCELLANEOUS MATERIAL:
Boiler Insulation:	Spray-on Fireproofing:	Susp.Ceiling Tile:
Breeching Insulation:	Acoustical Plaster:	Fixed Ceiling Tile:
Pipe Insulation:	Ceiling Plaster:	Glue Dots:
Pipe Joint Insulation:	Wall Plaster:	Vinyl Floor Tile:
Duct Insulation:	Wallboard Compound:	Flooring Mastic:
Tank Insulation:		Linoleum:
Flexible Duct Connector:		Roofing Material:
Valve Body Insulation:		Roof Flashing: X Cement
		Transite:
		Wallboard:
		Other:

Collected by: GF, TB Analyzed by: Leo Yu

Date: 10/11/01 Date: 11/10/01

Analytical Method: Polarized Light Microscopy with Dispersion Staining

	A	B	C
Homogeneous (y,n)	y		
Gross Appearance (color, texture)	Black tar		
Type of Asbestos Present	Chrysotile 10%		
Prevalent Asbestos			
Morphology	wavy		
Refractive Index Parallel/Perpendicular	1.546/1.547		
Dispersion Colors Parallel/Perpendicular	magenta/blue		
Extinction Characteristics (parallel, oblique, wavy)	P		
Sign of Elongation (+/-)	+		
Pleochroism (color) Parallel/Perpendicular	n		
Birefringence (o,l,m,h)	l		
Type(s) of Non-Asbestos Fibers Present (and %)	10% Cellulose		
Non-Asbestos Fibers Special Property			
Type(s) & Percent of (non-Asbestos) Materials Present	80% Particulate		
Total % Asbestos (sample)	10% Chrysotile		

Comments:

NVLAP Lab Code #1514 Mass. Certificate #A A 000049 NY Lab # 11187 CT Lab #PH-0571

The results of this analysis were obtained by a qualified individual using approved methodology, and relate only to the items tested. This report cannot be used by the client to claim product endorsement by the National Voluntary Laboratory Accreditation Program (NVLAP) or any other agency of the U.S. Government. Rev. 10/98

Bulk Asbestos Analysis Report

EnviroMed Services, Inc.

Science Park New Haven, CT (203)786-5580

Sample ID #: IH-01-779 -59C Lab # 15923

Client Name, Address: CT D.O.T.

Sample Location: (Including Room, Building) Brainard Fire Hanger & Crash Units Bldg # 85-002 & 85-004

Sample Type: (Indicated by an "X" in the applicable column below)

THERMAL SYSTEMS INSULATION:	SURFACING MATERIAL:	MISCELLANEOUS MATERIAL:
Boiler Insulation:	Spray-on Fireproofing:	Susp.Ceiling Tile:
Breeching Insulation:	Acoustical Plaster:	Fixed Ceiling Tile:
Pipe Insulation:	Ceiling Plaster:	Glue Dots:
Pipe Joint Insulation:	Wall Plaster:	Vinyl Floor Tile:
Duct Insulation:	Wallboard Compound:	Flooring Mastic:
Tank Insulation:		Linoleum:
Flexible Duct Connector:		Roofing Material:
Valve Body Insulation:		Roof Flashing:
		Transite:
		Wallboard:
		Other: X roll roofing

Collected by: GF, TB Analyzed by: L. Xu

Date: 10/11/01 Date: 11/10/01

Analytical Method: Polarized Light Microscopy with Dispersion Staining

	A	B	C
Homogeneous (y,n)	y		
Gross Appearance (color, texture)	Black fibrous		
Type of Asbestos Present			
Percent Asbestos	0%		
Morphology			
Refractive Index Parallel/Perpendicular			
Dispersion Colors Parallel/Perpendicular			
Extinction Characteristics (parallel, oblique, wavy)			
Sign of Elongation (+/-)			
Pleochroism (color) Parallel/Perpendicular			
Birefringence (o,l,m,h)			
Type(s) of Non-Asbestos Fibers Present (and %)	40% Cellulose		
Non-Asbestos Fibers Typical Property			
Type(s) & Percent of (non-asbestos) Materials Present	60% Particulate		
Total % Asbestos (sample)	0%		

Comments:

NVLAP Lab Code #1514 Mass. Certificate #A A 000049 NY Lab # 11187 CT Lab #PH-0571

The results of this analysis were obtained by a qualified individual using approved methodology, and relate only to the items tested. This report cannot be used by the client to claim product endorsement by the National Voluntary Laboratory Accreditation Program (NVLAP) or any other agency of the U.S. Government. Rev. 10/98

cience Park New Haven, CT (203)786-5580

EnviroMed Services, Inc.

ple ID #: IH-01-779-60C

Lab # 15923

t Name, Address: CT D.O.T.

ple Location: (Including Room, Building) Brainard Fire Hanger & Crash Units Bldg # 85-002 & 85-004

ple Type: (Indicated by an "X" in the applicable column below)

MAL SYSTEMS INSULATION:	SURFACING MATERIAL:	MISCELLANEOUS MATERIAL:
r Insulation:	Spray-on Fireproofing:	Susp.Ceiling Tile:
ching Insulation:	Acoustical Plaster:	Fixed Ceiling Tile:
Insulation:	Ceiling Plaster:	Glue Dots:
Joint Insulation:	Wall Plaster:	Vinyl Floor Tile:
Insulation:	Wallboard Compound:	Flooring Mastic:
Insulation:		Linoleum:
ble Duct Connector:		Roofing Material:
e Body Insulation:		Roof Flashing:
		Transite:
		Wallboard:
		Other: X roll roofing

cted by: GF, TB

10/11/01

Analyzed by: L Xu

Date: 11/10/01

Analytical Method: Polarized Light Microscopy with Dispersion Staining

	A	B	C
geneous (y,n)	y		
Appearance or, texture)	Black fibrous		
of Asbestos ent	0%		
nt Asbestos			
hology			
ctive Index llel/Perpendicular			
rsion Colors llel/Perpendicular			
tion Characteristics llel, oblique, wavy)			
of Elongation (+/-)			
hroism (color) llel/Perpendicular			
ngence (o,l,m,h)			
s) of Non-Asbestos Present (and %)	30% cellulose		
Asbestos Fibers al Property			
s) & Percent of (non-s) Materials Present	70% Particulate		
% Asbestos (sample)	0%		

ments:

The results of this analysis were obtained by a qualified individual using approved methodology, and relate only to the items tested. This report cannot be used by the client to claim product endorsement by the National Voluntary Laboratory Accreditation Program (NVLAP) or any other agency of the U.S. Government. Rev. 10/98

ence Park New Haven, CT (203)786-5580

EnviroMed Services, Inc.

ple ID #: IH-01-779 -01 C Lab # 15923

t Name, Address: CT D.O.T.

ple Location: (Including Room, Building) Brainard Fire Hanger & Crash Units Bldg # 85-002 & 85-004

ple Type: (Indicated by an "X" in the applicable column below)

MAL SYSTEMS INSULATION:	SURFACING MATERIAL:	MISCELLANEOUS MATERIAL:
r Insulation:	Spray-on Fireproofing:	Susp.Ceiling Tile:
ching Insulation:	Acoustical Plaster:	Fixed Ceiling Tile:
Insulation:	Ceiling Plaster:	Glue Dots:
Joint Insulation:	Wall Plaster:	Vinyl Floor Tile:
Insulation:	Wallboard Compound:	Flooring Mastic:
Insulation:		Linoleum:
ble Duct Connector:		Roofing Material:
e Body Insulation:		Roof Flashing:
		Transite:
		Wallboard:
		Other: X roll adhesive

cted by: JF, TB Analyzed by: Lan Xu

10/11/01 Date: 11/10/01

Analytical Method: Polarized Light Microscopy with Dispersion Staining

	A	B	C
ogeneous (y,n)	y		
Appearance or, texture)	Black fur & fibrous		
of Asbestos ent	Chrysotile		
nt Asbestos	5%		
hology	wavy		
ctive Index el/Perpendicular	1.555/1.547		
rsion Colors llel/Perpendicular	magenta/Blue		
tion Characteristics llel, oblique, wavy)	P		
of Elongation (+/-)	+		
hroism (color) el/Perpendicular	n		
ngence (o,l,m,h)	L		
s) of Non-Asbestos Present (and %)	20% Cellulose		
sbestos Fibers al Property			
s) & Percent of (non- s) Materials Present	75% Particulate		
% Asbestos (sample)	5% Chrysotile		

ments:

NVLAP Lab Code #1514 Mass. Certificate #A A 000049 NY Lab # 11187 CT Lab #PH-0571

The results of this analysis were obtained by a qualified individual using approved methodology, and relate only to the items tested. This report cannot be used by the client to claim product endorsement by the National Voluntary Laboratory Accreditation Program (NVLAP) or any other agency of the U.S. Government. Rev. 10/98

Asbestos Analysis Report

EnviroMed Services, Inc.

ence Park New Haven, CT (203)786-5580

e ID #: IH-01-779 -02 C Lab # 15923

Name, Address: CT D.O.T.

le Location: (Including Room, Building) Brainard Fire Hanger & Crash Units Bldg # 85-002 & 85-004

le Type: (Indicated by an "X" in the applicable column below)		
MAL SYSTEMS INSULATION:	SURFACING MATERIAL:	MISCELLANEOUS MATERIAL:
Insulation:	Spray-on Fireproofing:	Susp.Ceiling Tile:
hing Insulation:	Acoustical Plaster:	Fixed Ceiling Tile:
nsulation:	Ceiling Plaster:	Glue Dots:
oint Insulation:	Wall Plaster:	Vinyl Floor Tile:
nsulation:	Wallboard Compound:	Flooring Mastic:
nsulation:		Linoleum:
le Duct Connector:		Roofing Material:
Body Insulation:		Roof Flashing:
		Transite:
		Wallboard:
		Other: X roll adhesive

ed by: GF, TB Analyzed by: Leo Yu

10/11/01 Date: 11/10/01

Analytical Method: Polarized Light Microscopy with Dispersion Staining			
	A	B	C
geneous (y,n)	y		
Appearance texture)	Black tar & fibrous		
f Asbestos nt	Chrysotile		
nt Asbestos	3%		
nology	wavy		
tive Index l/Perpendicular	1.556/1.547		
sion Colors l/Perpendicular	magenta/Blue		
ion Characteristics el, oblique, wavy)	P		
Elongation (+/-)	+		
roism (color) l/Perpendicular	n		
gence (o,l,m,h)	L		
of Non-Asbestos Present (and %)	20% Cellulose		
sbestos Fibers Property			
& Percent of (non- Materials Present	77% Particulate		
% Asbestos sample)	3% Chrysotile		

ents:

NVLAP Lab Code #1514 Mass. Certificate #A A 000049 NY Lab # 11187 CT Lab #PH-0571

The results of this analysis were obtained by a qualified individual using approved methodology, and relate only to the items tested. This report cannot be used by the client to claim product endorsement by the National Voluntary Laboratory Accreditation Program (NVLAP) or any other agency of the U.S. Government. Rev. 10/98

EnviroMed Services, Inc.

Science Park New Haven, CT (203)786-5580

mple ID #: IH-01-779-5c QC Lab # 15923

nt Name, Address: CT D.O.T.

mple Location: (Including Room, Building) Brainard Fire Hanger & Crash Units Bldg # 85-002 & 85-004

mple Type: (Indicated by an "X" in the applicable column below)		
RMAL SYSTEMS INSULATION:	SURFACING MATERIAL:	MISCELLANEOUS MATERIAL:
ler Insulation:	Spray-on Fireproofing:	Susp.Ceiling Tile:
eching Insulation:	Acoustical Plaster:	Fixed Ceiling Tile:
e Insulation:	Ceiling Plaster:	Glue Dots:
e Joint Insulation:	Wall Plaster:	Vinyl Floor Tile: X
t Insulation:	Wallboard Compound:	Flooring Mastic:
k Insulation:		Linoleum:
xible Duct Connector:		Roofing Material:
ve Body Insulation:		Roof Flashing:
		Transite:
		Wallboard:
		Other:

ected by: GF, TB Analyzed by: Tracy Chamberland

: 10/11/01 Date: 11/11/01

Analytical Method: Polarized Light Microscopy with Dispersion Staining

	A	B	C
nogeneous (y,n)	Y		
ss Appearance lor, texture)	Black Fibe		
e of Asbestos sent	Chrysotile		
ent Asbestos	10%		
hology	Wavy		
active Index llel/Perpendicular	1.556 / 1.547		
ersion Colors llel/Perpendicular	Magenta / Blue		
ction Characteristics llel, oblique, wavy)	P		
of Elongation (+/-)	+		
chroism (color) llel/Perpendicular	N		
ingence (o,l,m,h)	L		
(s) of Non-Asbestos s Present (and %)	5% Cellulose		
Asbestos Fibers al Property			
(s) & Percent of (non-us) Materials Present	85% particulate		
al % Asbestos (sample)	10% Chrysotile		

iments: QC #5c

NVLAP Lab Code #1514 Mass. Certificate #A A 000049 NY Lab # 11187 CT Lab #PH-0571

The results of this analysis were obtained by a qualified individual using approved methodology, and relate only to the items tested. This report cannot be used by the client to claim product endorsement by the National Voluntary Laboratory Accreditation Program (NVLAP) or any other agency of the U.S. Government. Rev. 10/98

25 Science Park New Haven, CT (203)786-5580

Sample ID #: IH-01-779-15c QC Lab # 15923

Client Name, Address: CT D.O.T.

Sample Location: (Including Room, Building) Brainard Fire Hanger & Crash Units Bldg # 85-002 & 85-004

Sample Type: (Indicated by an "X" in the applicable column below)

THERMAL SYSTEMS INSULATION:	SURFACING MATERIAL:	MISCELLANEOUS MATERIAL:
Boiler Insulation:	Spray-on Fireproofing:	Susp.Ceiling Tile:
Breeching Insulation:	Acoustical Plaster:	Fixed Ceiling Tile:
Pipe Insulation:	Ceiling Plaster:	Glue Dots:
Pipe Joint Insulation:	Wall Plaster:	Vinyl Floor Tile:
Duct Insulation:	Wallboard Compound:	Flooring Mastic:
Tank Insulation:		Linoleum:
Flexible Duct Connector:		Roofing Material:
Valve Body Insulation:		Roof Flashing:
		Transite:
		Wallboard:
		Other: + glue

Collected by: GF, TB Analyzed by: TC

Date: 10/11/01 Date: 11/11/01

Analytical Method: Polarized Light Microscopy with Dispersion Staining

	A	B	C
Homogeneous (y,n)	Y		
Gross Appearance (color, texture)	brown glue		
Type of Asbestos Present			
Percent Asbestos	0%		
Morphology			
Refractive Index Parallel/Perpendicular			
Dispersion Colors Parallel/Perpendicular			
Extinction Characteristics (parallel, oblique, wavy)			
Sign of Elongation (+/-)			
Pleochroism (color) Parallel/Perpendicular			
Birefringence (o,l,m,h)			
Type(s) of Non-Asbestos Fibers Present (and %)	3% Cellulose		
Non-Asbestos Fibers Optical Property			
Type(s) & Percent of (non-Asbestos) Materials Present	97% particulate		
Total % Asbestos (sample)	0%		

Comments: QC #15c

NVLAP Lab Code #1514 Mass. Certificate #A A 000049 NY Lab # 11187 CT Lab #PH-0571

The results of this analysis were obtained by a qualified individual using approved methodology, and relate only to the items tested. This report cannot be used by the client to claim product endorsement by the National Voluntary Laboratory Accreditation Program (NVLAP) or any other agency of the U.S. Government. Rev. 10/98

6 Science Park New Haven, CT (203)786-5580

ample ID #: IH-01-779 - 25C QC Lab # 15923

lient Name, Address: CT D.O.T.

ample Location: (Including Room, Building) Brainard Fire Hanger & Crash Units Bldg # 85-002 & 85-004

ample Type: (Indicated by an "X" in the applicable column below)

HERMAL SYSTEMS INSULATION:	SURFACING MATERIAL:	MISCELLANEOUS MATERIAL:
oiler Insulation:	Spray-on Fireproofing:	Susp.Ceiling Tile:
eeching Insulation:	Acoustical Plaster:	Fixed Ceiling Tile:
pe Insulation:	Ceiling Plaster:	Glue Dots:
pe Joint Insulation:	Wall Plaster:	Vinyl Floor Tile:
ct Insulation:	Wallboard Compound:	Flooring Mastic:
nk Insulation:		Linoleum:
exible Duct Connector:		Roofing Material:
lve Body Insulation:		Roof Flashing:
		Transite:
		Wallboard:
		Other: + glue

llected by: JF, TB Analyzed by: TC

te: 10/11/01 Date: 11/11/01

Analytical Method: Polarized Light Microscopy with Dispersion Staining

	A	B	C
mogeneous (y,n)	y		
oss Appearance olor, texture)	gel glue		
pe of Asbestos esent			
rcent Asbestos	0%		
rphology			
fractive Index rallel/Perpendicular			
spersion Colors rallel/Perpendicular			
nction Characteristics rallel, oblique, wavy)			
n of Elongation (+/-)			
ochroism (color) rallel/Perpendicular			
refringence (o,l,m,h)			
pe(s) of Non-Asbestos ers Present (and %)	5% Cellulose		
n-Asbestos Fibers ical Property			
pe(s) & Percent of (non-bus) Materials Present	95% particulate		
tal % Asbestos (sample)	0%		

mments: QC #25C

The results of this analysis were obtained by a qualified individual using approved methodology, and relate only to the items tested. This report cannot be used by the client to claim product endorsement by the National Voluntary Laboratory Accreditation Program (NVLAP) or any other agency of the U.S. Government. Rev. 10/98

5 Science Park New Haven, CT (203)786-5580

ample ID #: IH-01-779-35C QC Lab # 15923

lient Name, Address: CT D.O.T.

ample Location: (Including Room, Building) Brainard Fire Hanger & Crash Units Bldg # 85-002 & 85-004

ample Type: (Indicated by an "X" in the applicable column below)

HERMAL SYSTEMS INSULATION:	SURFACING MATERIAL:	MISCELLANEOUS MATERIAL:
oiler Insulation:	Spray-on Fireproofing:	Susp.Ceiling Tile:
reeching Insulation:	Acoustical Plaster:	Fixed Ceiling Tile:
pe Insulation:	Ceiling Plaster:	Glue Dots:
pe Joint Insulation:	Wall Plaster:	Vinyl Floor Tile:
ct Insulation:	Wallboard Compound:	Flooring Mastic:
nk Insulation:		Linoleum:
exible Duct Connector:		Roofing Material:
lve Body Insulation:		Roof Flashing:
		Transite:
		Wallboard:
		Other: + caulk

llected by: GF, TB Analyzed by: TC

e: 10/11/01 Date: 11/11/01

Analytical Method: Polarized Light Microscopy with Dispersion Staining

	A	B	C
mogeneous (y,n)	Y		
ss Appearance lor, texture)	Green Adhesive		
e of Asbestos sent			
cent Asbestos	ND		
phology			
ractive Index allel/Perpendicular			
ersion Colors allel/Perpendicular			
nction Characteristics allel, oblique, wavy)			
of Elongation (+/-)			
chroism (color) allel/Perpendicular			
ringence (o,l,m,h)			
e(s) of Non-Asbestos ts Present (and %)	3% Cellulose		
Asbestos Fibers cal Property			
e(s) & Percent of (non-us) Materials Present	97% particulate		
tal % Asbestos (sample)	ND		

mments: QC #35C

NVLAP Lab Code #1514 Mass. Certificate #A A 000049 NY Lab # 11187 CT Lab #PH-0571

The results of this analysis were obtained by a qualified individual using approved methodology, and relate only to the items tested. This report cannot be used by the client to claim product endorsement by the National Voluntary Laboratory Accreditation Program (NVLAP) or any other agency of the U.S. Government. Rev. 10/98

25 Science Park New Haven, CT (203)786-5580

Sample ID #: IH-01-779-45C QC Lab # 15923

Client Name, Address: CT D.O.T.

Sample Location: (Including Room, Building) Brainard Fire Hanger & Crash Units Bldg # 85-002 & 85-004

Sample Type: (Indicated by an "X" in the applicable column below)		
THERMAL SYSTEMS INSULATION:	SURFACING MATERIAL:	MISCELLANEOUS MATERIAL:
Boiler Insulation:	Spray-on Fireproofing:	Susp.Ceiling Tile:
Breeching Insulation:	Acoustical Plaster:	Fixed Ceiling Tile: X
Pipe Insulation:	Ceiling Plaster:	Glue Dots:
Pipe Joint Insulation:	Wall Plaster:	Vinyl Floor Tile:
Duct Insulation:	Wallboard Compound:	Flooring Mastic:
Tank Insulation:		Linoleum:
Flexible Duct Connector:		Roofing Material:
Valve Body Insulation:		Roof Flashing:
		Transite:
		Wallboard:
		Other:

Collected by: GF, TB Analyzed by: TC

Date: 10/11/01 Date: 11/11/01

Analytical Method: Polarized Light Microscopy with Dispersion Staining

	A	B	C
Homogeneous (y,n)	y		
Gross Appearance (color, texture)	Brown/Gel Fibrous		
Type of Asbestos Present			
Percent Asbestos	0%		
Morphology			
Refractive Index Parallel/Perpendicular			
Dispersion Colors Parallel/Perpendicular			
Extinction Characteristics (parallel, oblique, wavy)			
Sign of Elongation (+/-)			
Pleochroism (color) Parallel/Perpendicular			
Birefringence (o,l,m,h)			
Type(s) of Non-Asbestos Fibers Present (and %)	80% Cellulose		
Non-Asbestos Fibers Optical Property			
Type(s) & Percent of (non-fibrous) Materials Present	20% particulate		
Total % Asbestos (sample)	0%		

Comments: QC # 45C

NVLAP Lab Code #1514 Mass. Certificate #A A 000049 NY Lab # 11187 CT Lab #PH-0571

The results of this analysis were obtained by a qualified individual using approved methodology, and relate only to the items tested. This report cannot be used by the client to claim product endorsement by the National Voluntary Laboratory Accreditation Program (NVLAP) or any other agency of the U.S. Government. Rev. 10/98

25 Science Park New Haven, CT (203)786-5580

Sample ID #: IH-01-779-57c QC Lab # 15923

Client Name, Address: CT D.O.T.

Sample Location: (Including Room, Building) Brainard Fire Hanger & Crash Units Bldg # 85-002 & 85-004

Sample Type: (Indicated by an "X" in the applicable column below)		
THERMAL SYSTEMS INSULATION:	SURFACING MATERIAL:	MISCELLANEOUS MATERIAL:
Boiler Insulation:	Spray-on Fireproofing:	Susp.Ceiling Tile:
Breeching Insulation:	Acoustical Plaster:	Fixed Ceiling Tile:
Pipe Insulation:	Ceiling Plaster:	Glue Dots:
Pipe Joint Insulation:	Wall Plaster:	Vinyl Floor Tile:
Duct Insulation:	Wallboard Compound:	Flooring Mastic:
Tank Insulation:		Linoleum:
Flexible Duct Connector:		Roofing Material:
Valve Body Insulation:		Roof Flashing: +
		Transite:
		Wallboard:
		Other:

Collected by: GF, TB Analyzed by: TC

Date: 10/11/01 Date: 11/11/01

Analytical Method: Polarized Light Microscopy with Dispersion Staining

	A	B	C
Homogeneous (y,n)	Y		
Gross Appearance (color, texture)	Black Tar		
Type of Asbestos Present	Chrysotile		
Percent Asbestos	10%		
Morphology	Wavy		
Refractive Index Parallel/Perpendicular	1.556 / 1.547		
Dispersion Colors Parallel/Perpendicular	Magenta / Blue		
Extinction Characteristics (parallel, oblique, wavy)	P		
Sign of Elongation (+/-)	+		
Pleochroism (color) Parallel/Perpendicular	N		
Birefringence (o,l,m,h)	L		
Type(s) of Non-Asbestos Fibers Present (and %)	10% Cellulose		
Non-Asbestos Fibers Optical Property			
Type(s) & Percent of (non-fibrous) Materials Present	80% particulate		
Total % Asbestos (sample)	10% Chrysotile		

Comments: QC # 57

NVLAP Lab Code #1514 Mass. Certificate #A A 000049 NY Lab # 11187 CT Lab #PH-0571

The results of this analysis were obtained by a qualified individual using approved methodology, and relate only to the items tested. This report cannot be used by the client to claim product endorsement by the National Voluntary Laboratory Accreditation Program (NVLAP) or any other agency of the U.S. Government. Rev. 10/98

ENVIROMED SERVICES, INC.

Asbestos Inspection Report for Department of Transportation Brainard Airport Maintenance Garage Building # 85-003 Brainard Road Hartford, Connecticut

prepared for:

State of Connecticut
Department of Transportation
Newington, Connecticut 06111

October 10 and 11, 2001

EnviroMed Project # IH-01-778

25 Science Park • New Haven, CT 06511
(203) 786-5580 • facsimile (203) 786-5579

TABLE OF CONTENTS

Section		Page
I.	PROJECT NARRATIVE	1
	Overview	1
	Summary of Results	1
II.	SAMPLE LOCATION DIAGRAMS	3
III.	SAMPLE LOG AND RESULTS TABLE	7
IV.	LABORATORY ANALYSIS SHEETS	10

I. PROJECT NARRATIVE

Overview

On October 10 and 11, 2001, state-licensed inspectors from EnviroMed Services, Inc. (EnviroMed) performed an inspection at the Department of Transportation – Brainard Airport Maintenance Garage (Building #85-003), located on Brainard Road, Hartford, Connecticut. The purpose of this inspection was to identify the presence of asbestos in suspect building materials, so that any asbestos-containing material could be removed prior to periodic maintenance or renovation.

Samples were collected according to 40 CFR Part 763.86 and 29 CFR Part 1926.1101, and analyzed using Polarized Light Microscopy (PLM).

A total of sixty seven (67) bulk samples were collected. The materials sampled include: exterior window frame sealer, exterior overhead door frame sealer, exterior walk-in door sealer, boiler burner gasket, breeching cement, pipe insulation, boiler inspection cover gasket, interior window glazing, carpet glue, 4" brown cove molding and glue, wallboard and associated joint compound, 2'x4' suspended ceiling tile with slots and pin holes, 2'x4' suspended ceiling tile with bird feet 12"x12" beige vinyl floor tile and mastic, boiler clean-out cover gasket, boiler section rope gasket, gray roof flashing paper, gray roof flashing cement, and all layers comprising the built-up roofing material.

Refer to Section II, Bulk Sample Location Diagrams, for bulk sample locations and identification.

Summary of Results

EnviroMed Services, Inc.'s accredited asbestos laboratory (NVLAP #1514) analyzed the bulk samples. Section III presents the complete list of analytical results for samples collected. The following presents the locations and estimated quantities of materials found to contain asbestos greater than 1.0 percent.

Building # 85-003 - Roof

There is approximately 540 square feet gray roof flashing cement over gray roof flashing paper located along and on the top of parapet walls on this building. The flashing cement was found to contain 20-25 percent asbestos. The flashing paper was found to contain 30-35 percent asbestos.

Non-Asbestos Containing Materials Found During the Inspection

The following materials were found to contain legally insignificant amounts (0–1 percent) of asbestos: exterior window frame sealer, exterior overhead door frame sealer, exterior walk-in door sealer, boiler burner gasket, breeching cement, pipe insulation, boiler inspection cover gasket, interior window glazing, carpet glue, 4" brown cove molding and glue, wallboard and associated joint compound, 2'x4' suspended ceiling tile with slots and pin holes, 2'x4' suspended ceiling tile with bird feet 12"x12" beige vinyl floor tile and mastic, boiler clean-out cover gasket, boiler section rope gasket, and all layers comprising the built-up roofing material.

See Section IV for a copy of the laboratory analysis sheets for the samples collected.

Additional Notes:

1. EnviroMed strongly recommends the use of Transmission Electron Microscopy (TEM) on vinyl floor tiles in cases where both the vinyl floor tile and flooring mastic were found to contain 1% or less asbestos using Polarized Light Microscopy (PLM). PLM has been found to give "false negative" results on floor tile samples due to the fact that the asbestos fibers are tightly bound into the matrix of the floor tile. As a result the asbestos cannot be easily detected using PLM. The use of the TEM analytical method will definitively determine whether or not the floor tile contains legally significant amounts of asbestos.

2. The possibility exists that suspect asbestos-containing materials may be located behind fixed walls, under fixed flooring or above fixed ceilings. During renovation activities, upon the penetration or demolition of a fixed wall or ceiling, should any suspect materials be seen or become accessible, all activities shall cease and the materials shall be sampled by a licensed inspector to determine the presence of asbestos.

3. This inspection report shall not be used as a scope of work for asbestos abatement. The asbestos design specifications prepared by a licensed asbestos project designer shall only be utilized for the asbestos abatement.

II. SAMPLE LOCATION DIAGRAMS

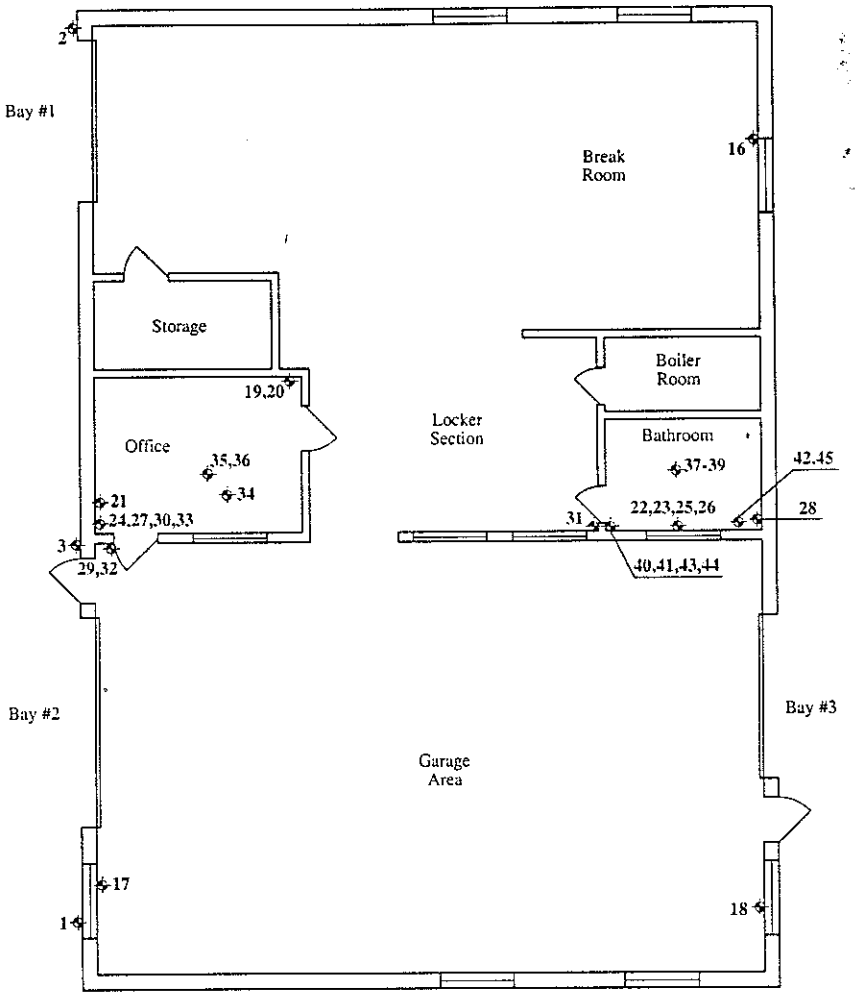

LEGEND

◈ = SAMPLE NUMBER AND LOCATION

Drawing Title: **Asbestos Bulk Sample Location Diagram**	
Prepared by: EnviroMed Services, Inc. 25 Science Park, New Haven, CT 06511	Date: 10/10/01
	Scale: N.T.S.
Project: Brainard Airport DOT Garage - Bldg #85-003 Floor Plan Hartford, Connecticut	Drawn By: DER
	Approved By: TB & GB
Prepared for : State of Connecticut Department of Transportation Newington, Connecticut	Drawing No. 1 of 3
EMS No. IH-01-778	

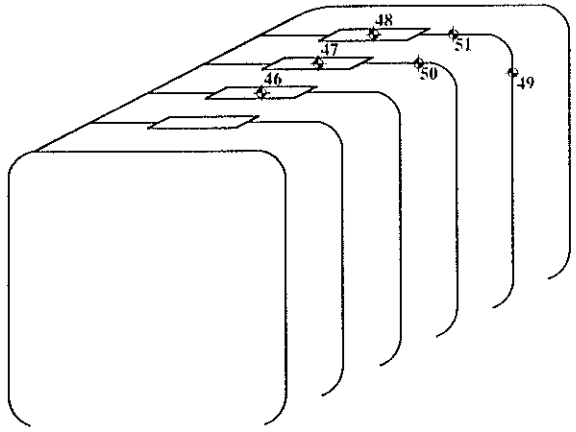

Inside of Boiler

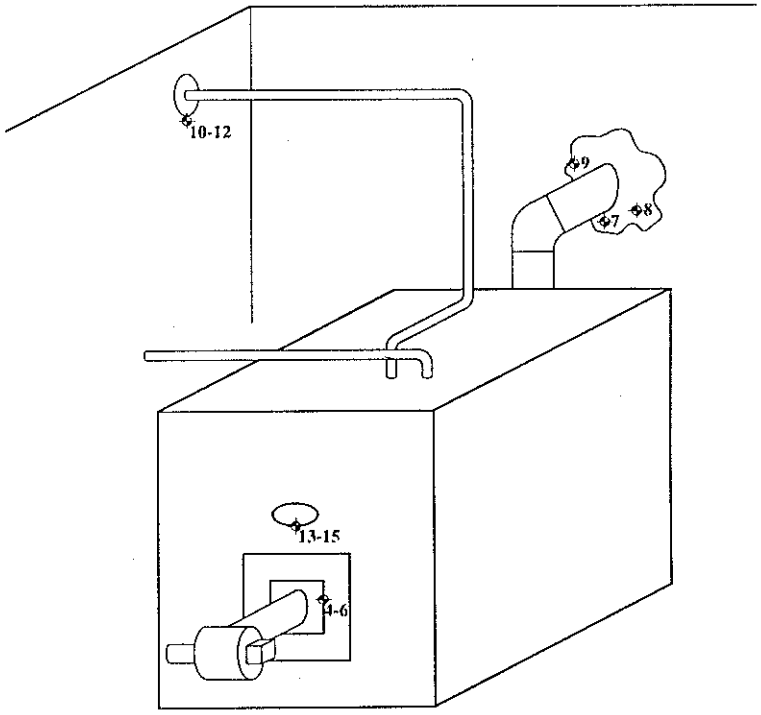

Front of Boiler

LEGEND

◆ = SAMPLE NUMBER AND LOCATION

Drawing Title: **Asbestos Bulk Sample Location Diagram**	
Prepared by: EnviroMed Services, Inc. 25 Science Park, New Haven, CT 06511	Date: 10/10/01
	Scale: N.T.S.
Project: Brainard Airport DOT Garage - Bldg #85-003 Boiler View Plan Hartford, Connecticut	Drawn By: DER
	Approved By: TB & GB
Prepared for : State of Connecticut Department of Transportation Newington, Connecticut	Drawing No. 2 of 3
EMS No. BI-01-778	

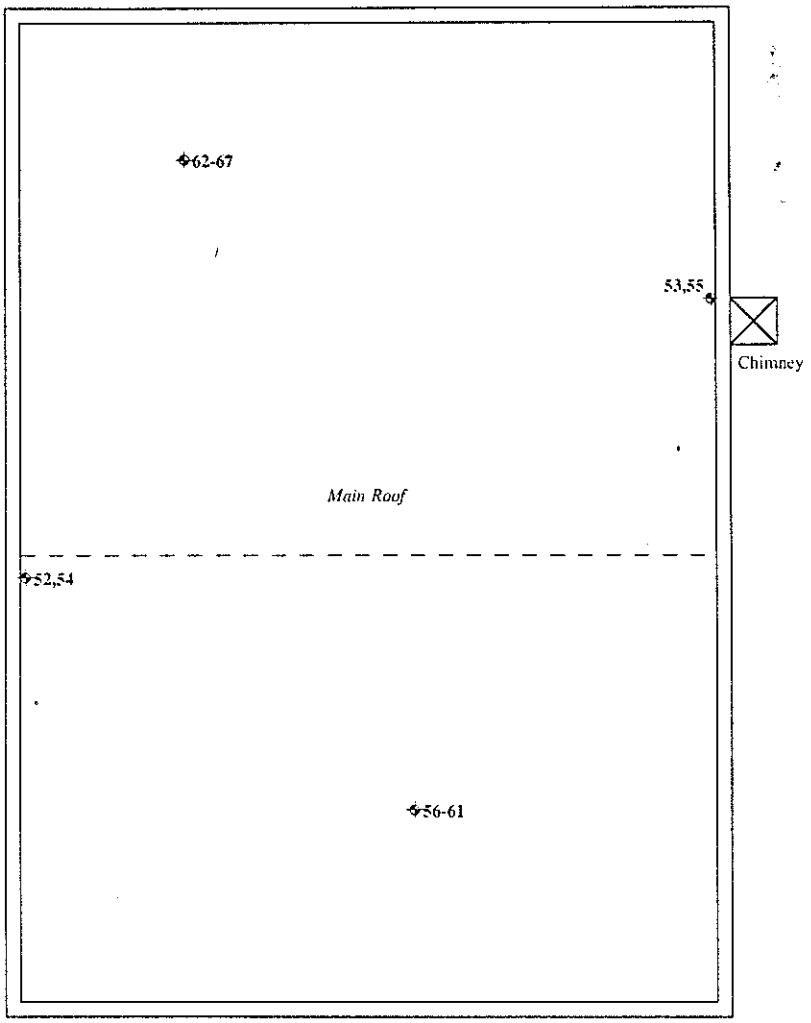

LEGEND

◆ = SAMPLE NUMBER AND LOCATION

Drawing Title: **Asbestos Bulk Sample Location Diagram**

Prepared by: EnviroMed Services, Inc. 25 Science Park, New Haven, CT 06511	Date: 10/10/01
	Scale: N.T.S.
Project: Brainard Airport DOT Garage - Bldg #85-003 Roof Plan Hartford, Connecticut	Drawn By: DER
	Approved By: TB & GB
Prepared for: State of Connecticut Department of Transportation Newington, Connecticut	Drawing No. 3 of 3
EMS No. IH-01-778	

III. SAMPLE LOG AND RESULTS TABLE

Sample Number	Location	Material Sampled	Percent Asbestos
1	maintenance building 85-003 garage bay window	exterior window frame sealer	NAD
2	maintenance building 85-003 break room overhead door	exterior overhead door frame sealer	NAD
3	maintenance building 85-003 entry door	exterior walk-in door frame sealer	NAD
4	maintenance building 85-003 boiler room	boiler burner tube gasket	NAD
5	maintenance building 85-003 boiler room	boiler burner tube gasket	NAD
6	maintenance building 85-003 boiler room	boiler burner tube gasket	NAD
7	maintenance building 85-003 boiler room	breeching insulation	NAD
8	maintenance building 85-003 boiler room	breeching insulation	NAD
9	maintenance building 85-003 boiler room	breeching insulation	NAD
10	maintenance building 85-003 boiler room	pipe insulation in wall	NAD
11	maintenance building 85-003 boiler room	pipe insulation in wall	NAD
12	maintenance building 85-003 boiler room	pipe insulation in wall	NAD
13	maintenance building 85-003 boiler room	boiler insulation cover gasket	NAD
14	maintenance building 85-003 boiler room	boiler insulation cover gasket	NAD
15	maintenance building 85-003 boiler room	boiler insulation cover gasket	NAD
16	maintenance building 85-003 break room window	interior window glazing	NAD
17	maintenance building 85-003 garage bay window	interior window glazing	NAD
18	maintenance building 85-003 garage bay window	interior window glazing	NAD
19	maintenance building 85-003 office	glue under brown carpet	NAD
20	maintenance building 85-003 office	glue under brown carpet	NAD
21	maintenance building 85-003 office	glue under brown carpet	NAD
22	maintenance building 85-003 bathroom	4" brown cove molding	NAD
23	maintenance building 85-003 bathroom	4" brown cove molding	NAD
24	maintenance building 85-003 office	4" brown cove molding	NAD

NAD = No Asbestos Detected

Sample Number	Location	Material Sampled	Percent Asbestos
25	maintenance building 85-003 bathroom	glue behind 4" brown cove molding	NAD
26	maintenance building 85-003 bathroom	glue behind 4" brown cove molding	NAD
27	maintenance building 85-003 office	glue behind 4" brown cove molding	NAD
28	maintenance building 85-003 bathroom	wallboard	NAD
29	maintenance building 85-003 wall between office & garage bay	wallboard	NAD
30	maintenance building 85-003 wall between office & garage bay	wallboard	NAD
31	maintenance building 85-003 bathroom	wallboard joint compound	NAD
32	maintenance building 85-003 wall between office & garage bay	wallboard joint compound	NAD
33	maintenance building 85-003 wall between office & garage bay	wallboard joint compound	NAD
34	maintenance building 85-003 office	2'x4' suspended ceiling tile with slots and pin holes	NAD
35	maintenance building 85-003 office	2'x4' suspended ceiling tile with slots and pin holes	NAD
36	maintenance building 85-003 office	2'x4' suspended ceiling tile with slots and pin holes	NAD
37	maintenance building 85-003 bathroom	2'x4' suspended ceiling tile with birds feet	NAD
38	maintenance building 85-003 bathroom	2'x4' suspended ceiling tile with birds feet	NAD
39	maintenance building 85-003 bathroom	2'x4' suspended ceiling tile with birds feet	NAD
40	maintenance building 85-003 bathroom	12"x12" beige vinyl floor tile	NAD
41	maintenance building 85-003 bathroom	12"x12" beige vinyl floor tile	NAD
42	maintenance building 85-003 bathroom	12"x12" beige vinyl floor tile	NAD
43	maintenance building 85-003 bathroom	mastic under 12"x12" beige vinyl floor tile	NAD
44	maintenance building 85-003 bathroom	mastic under 12"x12" beige vinyl floor tile	NAD
45	maintenance building 85-003 bathroom	mastic under 12"x12" beige vinyl floor tile	NAD
46	maintenance building 85-003 boiler room	boiler clean-out gasket	NAD
47	maintenance building 85-003 boiler room	boiler clean-out gasket	NAD
48	maintenance building 85-003 boiler room	boiler clean-out gasket	NAD
49	maintenance building 85-003 boiler room	boiler section rope gasket	NAD

NAD = No Asbestos Detected

Sample Number	Location	Material Sampled	Percent Asbestos
50	maintenance building 85-003 boiler room	boiler section rope gasket	NAD
51	maintenance building 85-003 boiler room	boiler section rope gasket	NAD
52	maintenance building 85-003 roof – along perimeter	gray roof flashing paper	30
53	maintenance building 85-003 roof – along perimeter	gray roof flashing paper	35
54	maintenance building 85-003 roof – along perimeter	gray roof flashing cement	25
55	maintenance building 85-003 roof – along perimeter	gray roof flashing cement	20
56	maintenance building 85-003 roof – main field	built-up roofing material top layer	NAD
57	maintenance building 85-003 roof – main field	built-up roofing material second layer	NAD
58	maintenance building 85-003 roof – main field	built-up roofing material third layer	NAD
59	maintenance building 85-003 roof – main field	built-up roofing material fourth layer	NAD
60	maintenance building 85-003 roof – main field	built-up roofing material fifth layer	NAD
61	maintenance building 85-003 roof – main field	built-up roofing material bottom layer	NAD
62	maintenance building 85-003 roof – main field	built-up roofing material top layer	NAD
63	maintenance building 85-003 roof – main field	built-up roofing material second layer	NAD
64	maintenance building 85-003 roof – main field	built-up roofing material third layer	NAD
65	maintenance building 85-003 roof – main field	built-up roofing material fourth layer	NAD
66	maintenance building 85-003 roof – main field	built-up roofing material fifth layer	NAD
67	maintenance building 85-003 roof – main field	built-up roofing material bottom layer	NAD

NAD = No Asbestos Detected

IV. LABORATORY ANALYSIS SHEETS

Bulk Asbestos Analysis Report — **EnviroMed Services, Inc.**

25 Science Park New Haven, CT (203)786-5580

Sample ID #: IH-01-778-1 Lab # 15910

Client Name, Address: D.O.T. - State of Connecticut

Sample Location: (Including Room, Building) Brainard Airport, Bldg # 3 (05-003)

Sample Type: (Indicated by an "X" in the applicable column below)		
THERMAL SYSTEMS INSULATION:	SURFACING MATERIAL:	MISCELLANEOUS MATERIAL:
Boiler Insulation:	Spray-on Fireproofing:	Susp.Ceiling Tile:
Breeching Insulation:	Acoustical Plaster:	Fixed Ceiling Tile:
Pipe Insulation:	Ceiling Plaster:	Glue Dots:
Pipe Joint Insulation:	Wall Plaster:	Vinyl Floor Tile:
Duct Insulation:	Wallboard Compound:	Flooring Mastic:
Tank Insulation:		Linoleum:
Flexible Duct Connector:		Roofing Material:
Valve Body Insulation:		Roof Flashing:
		Transite:
		Wallboard:
		Other: X exterior window sealer

Collected by: JF, TB

Date: 10/10/01 & 10/11/01

Analyzed by: Mary Chamberland

Date: 11/1/01

Analytical Method: Polarized Light Microscopy with Dispersion Staining			
	A	B	C
Homogeneous (y,n)	Y		
Gross Appearance (color, texture)	Gray/Black sealer		
Type of Asbestos Present			
Percent Asbestos	0%		
Morphology			
Refractive Index Parallel/Perpendicular			
Dispersion Colors Parallel/Perpendicular			
Extinction Characteristics (parallel, oblique, wavy)			
Sign of Elongation (+/-)			
Pleochroism (color) Parallel/Perpendicular			
Birefringence (o,l,m,h)			
Type(s) of Non-Asbestos Fibers Present (and %)	2% Cellulose		
Non-Asbestos Fibers Optical Property			
Type(s) & Percent of (non-fibrous) Materials Present	98% particulate		
Total % Asbestos (sample)	0%		

Comments:

NVLAP Lab Code #1514 Mass. Certificate #A A 000049 NY Lab # 11187 CT Lab #PH-0571

The results of this analysis were obtained by a qualified individual using approved methodology, and relate only to the items tested. This report cannot be used by the client to claim product endorsement by the National Voluntary Laboratory Accreditation Program (NVLAP) or any other agency of the U.S. Government. Rev. 10/98

Bulk Asbestos Analysis Report

25 Science Park New Haven, CT (203)786-5580

EnviroMed Services, Inc.

Sample ID #: IH-01-778-2 Lab # 15910

Client Name, Address: D.O.T. - State of Connecticut

Sample Location: (Including Room, Building) Brainard Airport, Bldg # 3 (85-003)

Sample Type: (Indicated by an "X" in the applicable column below)		
THERMAL SYSTEMS INSULATION:	SURFACING MATERIAL:	MISCELLANEOUS MATERIAL:
Boiler Insulation:	Spray-on Fireproofing:	Susp.Ceiling Tile:
Breeching Insulation:	Acoustical Plaster:	Fixed Ceiling Tile:
Pipe Insulation:	Ceiling Plaster:	Glue Dots:
Pipe Joint Insulation:	Wall Plaster:	Vinyl Floor Tile:
Duct Insulation:	Wallboard Compound:	Flooring Mastic:
Tank Insulation:		Linoleum:
Flexible Duct Connector:		Roofing Material:
Valve Body Insulation:		Roof Flashing:
		Transite:
		Wallboard:
		Other: X exterior over head door

Collected by: GF, TB

Analyzed by: TC sealer

Date: 10/10/01 & 10/11/01

Date: 11/11/01

Analytical Method: Polarized Light Microscopy with Dispersion Staining			
	A	B	C
Homogeneous (y,n)	Y		
Gross Appearance (color, texture)	Gray/Black sealer		
Type of Asbestos Present			
Percent Asbestos	0%		
Morphology			
Refractive Index Parallel/Perpendicular			
Dispersion Colors Parallel/Perpendicular			
Extinction Characteristics (parallel, oblique, wavy)			
Sign of Elongation (+/-)			
Pleochroism (color) Parallel/Perpendicular			
Birefringence (o,l,m,h)			
Type(s) of Non-Asbestos Fibers Present (and %)	5% Cellulose		
Non-Asbestos Fibers Optical Property			
Type(s) & Percent of (non-fibrous) Materials Present	95% particulate		
Total % Asbestos (sample)	0%		

Comments:

NVLAP Lab Code #1514 Mass. Certificate #A A 000049 NY Lab # 11187 CT Lab #PH-0571

The results of this analysis were obtained by a qualified individual using approved methodology, and relate only to the items tested. This report cannot be used by the client to claim product endorsement by the National Voluntary Laboratory Accreditation Program (NVLAP) or any other agency of the U.S. Government. Rev. 10/98

25 Science Park New Haven, CT (203)786-5580

EnviroMed Services, Inc.

Sample ID #: IH-01-778-3 Lab # 15910

Client Name, Address: D.O.T. - State of Connecticut

Sample Location: (Including Room, Building) Brainard Airport, Bldg # 3 (05-003)

Sample Type: (Indicated by an "X" in the applicable column below)		
THERMAL SYSTEMS INSULATION:	SURFACING MATERIAL:	MISCELLANEOUS MATERIAL:
Boiler Insulation:	Spray-on Fireproofing:	Susp.Ceiling Tile:
Breeching Insulation:	Acoustical Plaster:	Fixed Ceiling Tile:
Pipe Insulation:	Ceiling Plaster:	Glue Dots:
Pipe Joint Insulation:	Wall Plaster:	Vinyl Floor Tile:
Duct Insulation:	Wallboard Compound:	Flooring Mastic:
Tank Insulation:		Linoleum:
Flexible Duct Connector:		Roofing Material:
Valve Body Insulation:		Roof Flashing:
		Transite:
		Wallboard:
		Other: X exterior, walk-in door, sealer

Collected by: QF, TB

Date: 10/10/01 & 10/11/01

Analyzed by: TC

Date: 11/1/01

Analytical Method: Polarized Light Microscopy with Dispersion Staining			
	A	B	C
Homogeneous (y,n)	N		
Gross Appearance (color, texture)	Brown Rubbery		
Type of Asbestos Present			
Percent Asbestos	0%		
Morphology			
Refractive Index Parallel/Perpendicular			
Dispersion Colors Parallel/Perpendicular			
Extinction Characteristics (parallel, oblique, wavy)			
Sign of Elongation (+/-)			
Pleochroism (color) Parallel/Perpendicular			
Birefringence (o,l,m,h)			
Type(s) of Non-Asbestos Fibers Present (and %)	5% Cellulose		
Non-Asbestos Fibers Optical Property			
Type(s) & Percent of (non-fibrous) Materials Present	95% particulate		
Total % Asbestos (sample)	0%		

Comments:

NVLAP Lab Code #1514 Mass. Certificate #A A 000049 NY Lab # 11187 CT Lab #PH-0571

The results of this analysis were obtained by a qualified individual using approved methodology, and relate only to the items tested. This report cannot be used by the client to claim product endorsement by the National Voluntary Laboratory Accreditation Program (NVLAP) or any other agency of the U.S. Government. Rev. 10/98

25 Science Park New Haven, CT (203)786-5580

EnviroMed Services, Inc.

Sample ID #: IH-01-778-4 Lab # 15910

Client Name, Address: D.O.T. - State of Connecticut

Sample Location: (Including Room, Building) Brainard Airport, Bldg # 3 (05-003)

Sample Type: (Indicated by an "X" in the applicable column below)		
THERMAL SYSTEMS INSULATION:	SURFACING MATERIAL:	MISCELLANEOUS MATERIAL:
Boiler Insulation:	Spray-on Fireproofing:	Susp.Ceiling Tile:
Breeching Insulation:	Acoustical Plaster:	Fixed Ceiling Tile:
Pipe Insulation:	Ceiling Plaster:	Glue Dots:
Pipe Joint Insulation:	Wall Plaster:	Vinyl Floor Tile:
Duct Insulation:	Wallboard Compound:	Flooring Mastic:
Tank Insulation:		Linoleum:
Flexible Duct Connector:		Roofing Material:
Valve Body Insulation:		Roof Flashing:
X burner tube gasket		Transite:
		Wallboard:
		Other:

Collected by: GF, TB

Date: 10/10/01 & 10/11/01

Analyzed by: TC

Date: 11/1/01

Analytical Method: Polarized Light Microscopy with Dispersion Staining			
	A	B	C
Homogeneous (y,n)	y		
Gross Appearance (color, texture)	Beige Fibrous		
Type of Asbestos Present			
Percent Asbestos	0%		
Morphology			
Refractive Index Parallel/Perpendicular			
Dispersion Colors Parallel/Perpendicular			
Extinction Characteristics (parallel, oblique, wavy)			
Sign of Elongation (+/-)			
Pleochroism (color) Parallel/Perpendicular			
Birefringence (o,l,m,h)			
Type(s) of Non-Asbestos Fibers Present (and %)	70% Fiberglass 15% Cellulose		
Non-Asbestos Fibers Optical Property			
Type(s) & Percent of (non-fibrous) Materials Present	20% particulate		
Total % Asbestos (sample)	0%		

Comments:

NVLAP Lab Code #1514 Mass. Certificate #A A 000049 NY Lab # 11187 CT Lab #PH-0571

The results of this analysis were obtained by a qualified individual using approved methodology, and relate only to the items tested. This report cannot be used by the client to claim product endorsement by the National Voluntary Laboratory Accreditation Program (NVLAP) or any other agency of the U.S. Government. Rev. 10/98

25 Science Park New Haven, CT (203)786-5580

Sample ID #: IH-01-778-5 Lab # 15910

Client Name, Address: D.O.T. - State of Connecticut

Sample Location: (Including Room, Building) Brainard Airport, Bldg # 3 (05-003)

Sample Type: (Indicated by an "X" in the applicable column below)		
THERMAL SYSTEMS INSULATION:	SURFACING MATERIAL:	MISCELLANEOUS MATERIAL:
Boiler Insulation:	Spray-on Fireproofing:	Susp.Ceiling Tile:
Breeching Insulation:	Acoustical Plaster:	Fixed Ceiling Tile:
Pipe Insulation:	Ceiling Plaster:	Glue Dots:
Pipe Joint Insulation:	Wall Plaster:	Vinyl Floor Tile:
Duct Insulation:	Wallboard Compound:	Flooring Mastic:
Tank Insulation:		Linoleum:
Flexible Duct Connector:		Roofing Material:
Valve Body Insulation:		Roof Flashing:
X burner tube gasket		Transite:
		Wallboard:
		Other:

Collected by: QF, TB

Date: 10/10/01 & 10/11/01

Analyzed by: TC

Date: 11/11/01

Analytical Method: Polarized Light Microscopy with Dispersion Staining			
	A	B	C
Homogeneous (y,n)	y		
Gross Appearance (color, texture)	beige Fibrous		
Type of Asbestos Present			
Percent Asbestos	0%		
Morphology			
Refractive Index Parallel/Perpendicular			
Dispersion Colors Parallel/Perpendicular			
Extinction Characteristics (parallel, oblique, wavy)			
Sign of Elongation (+/-)			
Pleochroism (color) Parallel/Perpendicular			
Birefringence (o,l,m,h)			
Type(s) of Non-Asbestos Fibers Present (and %)	60% Fiberglass 5% Cellulose		
Non-Asbestos Fibers Optical Property			
Type(s) & Percent of (non-fibrous) Materials Present	35% particulate		
Total % Asbestos (sample)	0%		

Comments:

NVLAP Lab Code #1514 Mass. Certificate #A A 000049 NY Lab # 11187 CT Lab #PH-0571

The results of this analysis were obtained by a qualified individual using approved methodology, and relate only to the items tested. This report cannot be used by the client to claim product endorsement by the National Voluntary Laboratory Accreditation Program (NVLAP) or any other agency of the U.S. Government. Rev. 10/98

Bulk Asbestos Analysis Report
25 Science Park New Haven, CT (203)786-5580

EnviroMed Services, Inc.

Sample ID #: IA-01-778-6 Lab # 15910

Client Name, Address: D.O.T. - State of Connecticut

Sample Location: (Including Room, Building) Brainard Airport, Bldg # 3 (85-003)

Sample Type: (Indicated by an "X" in the applicable column below)		
THERMAL SYSTEMS INSULATION:	SURFACING MATERIAL:	MISCELLANEOUS MATERIAL:
Boiler Insulation:	Spray-on Fireproofing:	Susp.Ceiling Tile:
Breeching Insulation:	Acoustical Plaster:	Fixed Ceiling Tile:
Pipe Insulation:	Ceiling Plaster:	Glue Dots:
Pipe Joint Insulation:	Wall Plaster:	Vinyl Floor Tile:
Duct Insulation:	Wallboard Compound:	Flooring Mastic:
Tank Insulation:		Linoleum:
Flexible Duct Connector:		Roofing Material:
Valve Body Insulation:		Roof Flashing:
X burner pipe gasket		Transite:
		Wallboard:
		Other:

Collected by: JF, TB

Date: 10/10/01 & 10/11/01

Analyzed by: TC

Date: 11/11/01

Analytical Method: Polarized Light Microscopy with Dispersion Staining

	A	B	C
Homogeneous (y,n)	Y		
Gross Appearance (color, texture)	Beige Fibrous		
Type of Asbestos Present			
Percent Asbestos	0		
Morphology			
Refractive Index Parallel/Perpendicular			
Dispersion Colors Parallel/Perpendicular			
Extinction Characteristics (parallel, oblique, wavy)			
Sign of Elongation (+/-)			
Pleochroism (color) Parallel/Perpendicular			
Birefringence (o,l,m,h)			
Type(s) of Non-Asbestos Fibers Present (and %)	20% Fiberglass 5% Cellulose		
Non-Asbestos Fibers Optical Property			
Type(s) & Percent of (non-fibrous) Materials Present	25% particulate		
Total % Asbestos (sample)	0%		

Comments:

NVLAP Lab Code #1514 Mass. Certificate #A A 000049 NY Lab # 11187 CT Lab #PH-0571

The results of this analysis were obtained by a qualified individual using approved methodology, and relate only to the items tested. This report cannot be used by the client to claim product endorsement by the National Voluntary Laboratory Accreditation Program (NVLAP) or any other agency of the U.S. Government. Rev. 10/98

Bulk Asbestos Analysis Report

25 Science Park New Haven, CT (203)786-5580

EnviroMed Services, Inc.

Sample ID #: IH-01-778-7 Lab # 15910

Client Name, Address: D.O.T. - State of Connecticut

Sample Location: (Including Room, Building) Brainard Airport, Bldg # 3 (05-003)

Sample Type: (Indicated by an "X" in the applicable column below)		
THERMAL SYSTEMS INSULATION:	SURFACING MATERIAL:	MISCELLANEOUS MATERIAL:
Boiler Insulation:	Spray-on Fireproofing:	Susp.Ceiling Tile:
Breeching Insulation:	Acoustical Plaster:	Fixed Ceiling Tile:
Pipe Insulation:	Ceiling Plaster:	Glue Dots:
Pipe Joint Insulation:	Wall Plaster:	Vinyl Floor Tile:
Duct Insulation:	Wallboard Compound:	Flooring Mastic:
Tank Insulation:		Linoleum:
Flexible Duct Connector:		Roofing Material:
Valve Body Insulation:		Roof Flashing:
X breeching cement		Transite:
		Wallboard:
		Other:

Collected by: GF, TB

Date: 10/10/01 & 10/11/01

Analyzed by: TC

Date: 11/16/01

Analytical Method: Polarized Light Microscopy with Dispersion Staining			
	A	B	C
Homogeneous (y,n)	y		
Gross Appearance (color, texture)	Gray cementitious		
Type of Asbestos Present			
Percent Asbestos	%		
Morphology			
Refractive Index Parallel/Perpendicular			
Dispersion Colors Parallel/Perpendicular			
Extinction Characteristics (parallel, oblique, wavy)			
Sign of Elongation (+/-)			
Pleochroism (color) Parallel/Perpendicular			
Birefringence (o,l,m,h)			
Type(s) of Non-Asbestos Fibers Present (and %)	3% Cellulose		
Non-Asbestos Fibers Optical Property			
Type(s) & Percent of (non-fibrous) Materials Present	97% particulate		
Total % Asbestos (sample)	0%		

Comments:

NVLAP Lab Code #1514 Mass. Certificate #A A 000049 NY Lab # 11187 CT Lab #PH-0571

The results of this analysis were obtained by a qualified individual using approved methodology, and relate only to the items tested. This report cannot be used by the client to claim product endorsement by the National Voluntary Laboratory Accreditation Program (NVLAP) or any other agency of the U.S. Government.

25 Science Park New Haven, CT (203)786-5580

EnviroMed Services, Inc.

Sample ID #: IH-01-778-B

Lab # 15910

Client Name, Address: D.O.T. - State of Connecticut

Sample Location: (Including Room, Building) Brainard Airport, Bldg # 3 (85-003)

Sample Type: (Indicated by an "X" in the applicable column below)		
THERMAL SYSTEMS INSULATION:	SURFACING MATERIAL:	MISCELLANEOUS MATERIAL:
Boiler Insulation:	Spray-on Fireproofing:	Susp.Ceiling Tile:
Breeching Insulation:	Acoustical Plaster:	Fixed Ceiling Tile:
Pipe Insulation:	Ceiling Plaster:	Glue Dots:
Pipe Joint Insulation:	Wall Plaster:	Vinyl Floor Tile:
Duct Insulation:	Wallboard Compound:	Flooring Mastic:
Tank Insulation:		Linoleum:
Flexible Duct Connector:		Roofing Material:
Valve Body Insulation:		Roof Flashing:
X breeching cement		Transite:
		Wallboard:
		Other:

Collected by: QF, TB

Date: 10/10/01 & 10/11/01

Analyzed by: TC

Date: 11/11/01

Analytical Method: Polarized Light Microscopy with Dispersion Staining			
	A	B	C
Homogeneous (y,n)	y		
Gross Appearance (color, texture)	Gray cementitious		
Type of Asbestos Present			
Percent Asbestos	0%		
Morphology			
Refractive Index Parallel/Perpendicular			
Dispersion Colors Parallel/Perpendicular			
Extinction Characteristics (parallel, oblique, wavy)			
Sign of Elongation (+/-)			
Pleochroism (color) Parallel/Perpendicular			
Birefringence (o,l,m,h)			
Type(s) of Non-Asbestos Fibers Present (and %)	2% Cellulose		
Non-Asbestos Fibers Optical Property			
Type(s) & Percent of (non-fibrous) Materials Present	98% particulate		
Total % Asbestos (sample)	0%		

Comments:

NVLAP Lab Code #1514 Mass. Certificate #A A 000049 NY Lab # 11187 CT Lab #PH-0571

The results of this analysis were obtained by a qualified individual using approved methodology, and relate only to the items tested. This report cannot be used by the client to claim product endorsement by the National Voluntary Laboratory Accreditation Program (NVLAP) or any other agency of the U.S. Government. Rev. 10/98

25 Science Park New Haven, CT (203)786-5580

EnviroMed Services, Inc.

Sample ID #: IH-01-778-9 Lab # 15910

Client Name, Address: D.O.T. - State of Connecticut

Sample Location: (Including Room, Building) Brainard Airport, Bldg # 3 (85-003)

Sample Type: (Indicated by an "X" in the applicable column below)		
THERMAL SYSTEMS INSULATION:	SURFACING MATERIAL:	MISCELLANEOUS MATERIAL:
Boiler Insulation:	Spray-on Fireproofing:	Susp.Ceiling Tile:
Breeching Insulation:	Acoustical Plaster:	Fixed Ceiling Tile:
Pipe Insulation:	Ceiling Plaster:	Glue Dots:
Pipe Joint Insulation:	Wall Plaster:	Vinyl Floor Tile:
Duct Insulation:	Wallboard Compound:	Flooring Mastic:
Tank Insulation:		Linoleum:
Flexible Duct Connector:		Roofing Material:
Valve Body Insulation:		Roof Flashing:
X Breeching Cement		Transite:
		Wallboard:
		Other:

Collected by: JF, TB

Analyzed by: TC

Date: 10/10/01 & 10/11/01

Date: 11/11/01

Analytical Method: Polarized Light Microscopy with Dispersion Staining

	A	B	C
Homogeneous (y,n)	y		
Gross Appearance (color, texture)	Gray cementitious		
Type of Asbestos Present			
Percent Asbestos	0%		
Morphology			
Refractive Index Parallel/Perpendicular			
Dispersion Colors Parallel/Perpendicular			
Extinction Characteristics (parallel, oblique, wavy)			
Sign of Elongation (+/-)			
Pleochroism (color) Parallel/Perpendicular			
Birefringence (o,l;m,h)			
Type(s) of Non-Asbestos Fibers Present (and %)	5% Cellulose		
Non-Asbestos Fibers Optical Property			
Type(s) & Percent of (non-fibrous) Materials Present	95% particulate		
Total % Asbestos (sample)	0%		

Comments:

NVLAP Lab Code #1514 Mass. Certificate #A A 000049 NY Lab # 11187 CT Lab #PH-0571

The results of this analysis were obtained by a qualified individual using approved methodology, and relate only to the items tested. This report cannot be used by the client to claim product endorsement by the National Voluntary Laboratory Accreditation Program (NVLAP) or any other agency of the U.S. Government.

Rev. 10/98

25 Science Park New Haven, CT (203)786-5580

Sample ID #: LH-01-778-10 Lab # 15910

Client Name, Address: D.O.T. - State of Connecticut

Sample Location: (Including Room, Building) Brainard Airport, Bldg # 3 (85-003)

Sample Type: (Indicated by an "X" in the applicable column below)		
THERMAL SYSTEMS INSULATION:	SURFACING MATERIAL:	MISCELLANEOUS MATERIAL:
Boiler Insulation:	Spray-on Fireproofing:	Susp.Ceiling Tile:
Breeching Insulation:	Acoustical Plaster:	Fixed Ceiling Tile:
Pipe Insulation: X	Ceiling Plaster:	Glue Dots:
Pipe Joint Insulation:	Wall Plaster:	Vinyl Floor Tile:
Duct Insulation:	Wallboard Compound:	Flooring Mastic:
Tank Insulation:		Linoleum:
Flexible Duct Connector:		Roofing Material:
Valve Body Insulation:		Roof Flashing:
		Transite:
		Wallboard:
		Other:

Collected by: QF, TB

Date: 10/10/01 & 10/11/01

Analyzed by: TC

Date: 11/1/01

Analytical Method: Polarized Light Microscopy with Dispersion Staining

	A	B	C
Homogeneous (y,n)	y		
Gross Appearance (color, texture)	White/Gray cementitious		
Type of Asbestos Present			
Percent Asbestos	%		
Morphology			
Refractive Index Parallel/Perpendicular			
Dispersion Colors Parallel/Perpendicular			
Extinction Characteristics (parallel, oblique, wavy)			
Sign of Elongation (+/-)			
Pleochroism (color) Parallel/Perpendicular			
Birefringence (o,l,m,h)			
Type(s) of Non-Asbestos Fibers Present (and %)	2% Cellulose		
Non-Asbestos Fibers Optical Property			
Type(s) & Percent of (non-fibrous) Materials Present	98% particulate		
Total % Asbestos (sample)	%		

Comments:

NVLAP Lab Code #1514 Mass. Certificate #A A 000049 NY Lab # 11187 CT Lab #PH-0571

The results of this analysis were obtained by a qualified individual using approved methodology, and relate only to the items tested. This report cannot be used by the client to claim product endorsement by the National Voluntary Laboratory Accreditation Program (NVLAP) or any other agency of the U.S. Government. Rev. 10/98

25 Science Park New Haven, CT (203)786-5580

EnviroMed Services, Inc.

Sample ID #: IH-01-778-11 Lab # 15910

Client Name, Address: D.O.T. - State of Connecticut

Sample Location: (Including Room, Building) Brainard Airport, Bldg # 3 (05-003)

Sample Type: (Indicated by an "X" in the applicable column below)		
THERMAL SYSTEMS INSULATION:	SURFACING MATERIAL:	MISCELLANEOUS MATERIAL:
Boiler Insulation:	Spray-on Fireproofing:	Susp.Ceiling Tile:
Breeching Insulation:	Acoustical Plaster:	Fixed Ceiling Tile:
Pipe Insulation: X	Ceiling Plaster:	Glue Dots:
Pipe Joint Insulation:	Wall Plaster:	Vinyl Floor Tile:
Duct Insulation:	Wallboard Compound:	Flooring Mastic:
Tank Insulation:		Linoleum:
Flexible Duct Connector:		Roofing Material:
Valve Body Insulation:		Roof Flashing:
		Transite:
		Wallboard:
		Other:

Collected by: GF, TB

Date: 10/10/01 & 10/11/01

Analyzed by: JC

Date: 11/11/01

Analytical Method: Polarized Light Microscopy with Dispersion Staining

	A	B	C
Homogeneous (y,n)	y		
Gross Appearance (color, texture)	White/Gray cementitious		
Type of Asbestos Present			
Percent Asbestos	0%		
Morphology			
Refractive Index Parallel/Perpendicular			
Dispersion Colors Parallel/Perpendicular			
Extinction Characteristics (parallel, oblique, wavy)			
Sign of Elongation (+/-)			
Pleochroism (color) Parallel/Perpendicular			
Birefringence (o,l,m,h)			
Type(s) of Non-Asbestos Fibers Present (and %)	5% cellulose		
Non-Asbestos Fibers Optical Property			
Type(s) & Percent of (non-fibrous) Materials Present	95% particulate		
Total % Asbestos (sample)	0%		

Comments:

NVLAP Lab Code #1514 Mass. Certificate #A A 000049 NY Lab # 11187 CT Lab #PH-0571

The results of this analysis were obtained by a qualified individual using approved methodology, and relate only to the items tested. This report cannot be used by the client to claim product endorsement by the National Voluntary Laboratory Accreditation Program (NVLAP) or any other agency of the U.S. Government. Rev. 10/98

Bulk Asbestos Analysis Report

25 Science Park New Haven, CT (203)786-5580

EnviroMed Services, Inc.

Sample ID #: IH-01-778-12 Lab # 15910

Client Name, Address: D.O.T. - State of Connecticut

Sample Location: (Including Room, Building) Brainard Airport, Bldg # 3 (05-003)

Sample Type: (Indicated by an "X" in the applicable column below)		
THERMAL SYSTEMS INSULATION:	SURFACING MATERIAL:	MISCELLANEOUS MATERIAL:
Boiler Insulation:	Spray-on Fireproofing:	Susp.Ceiling Tile:
Breeching Insulation:	Acoustical Plaster:	Fixed Ceiling Tile:
Pipe Insulation: X	Ceiling Plaster:	Glue Dots:
Pipe Joint Insulation:	Wall Plaster:	Vinyl Floor Tile:
Duct Insulation:	Wallboard Compound:	Flooring Mastic:
Tank Insulation:		Linoleum:
Flexible Duct Connector:		Roofing Material:
Valve Body Insulation:		Roof Flashing:
		Transite:
		Wallboard:
		Other:

Collected by: G.F, TB

Date: 10/10/01 & 10/11/01

Analyzed by: TC

Date: 11/11/01

Analytical Method: Polarized Light Microscopy with Dispersion Staining			
	A	B	C
Homogeneous (y,n)	Y		
Gross Appearance (color, texture)	White/gray cementitious		
Type of Asbestos Present			
Percent Asbestos	0%		
Morphology			
Refractive Index Parallel/Perpendicular			
Dispersion Colors Parallel/Perpendicular			
Extinction Characteristics (parallel, oblique, wavy)			
Sign of Elongation (+/-)			
Pleochroism (color) Parallel/Perpendicular			
Birefringence (o,l,m,h)			
Type(s) of Non-Asbestos Fibers Present (and %)	3% Cellulose		
Non-Asbestos Fibers Optical Property			
Type(s) & Percent of (non-fibrous) Materials Present	97% particulate		
Total % Asbestos (sample)	0%		

Comments: _____

NVLAP Lab Code #1514 Mass. Certificate #A A 000049 NY Lab # 11187 CT Lab #PH-0571

The results of this analysis were obtained by a qualified individual using approved methodology, and relate only to the items tested. This report cannot be used by the client to claim product endorsement by the National Voluntary Laboratory Accreditation Program (NVLAP) or any other agency of the U.S. Government. Rev. 10/98

Bulk Asbestos Analysis Report
25 Science Park New Haven, CT (203)786-5580

EnviroMed Services, Inc.

Sample ID #: IH-01-778-13 Lab # 15910

Client Name, Address: D.O.T. - State of Connecticut

Sample Location: (Including Room, Building) Brainard Airport, Bldg # 3 (85-003)

Sample Type: (Indicated by an "X" in the applicable column below)		
THERMAL SYSTEMS INSULATION:	SURFACING MATERIAL:	MISCELLANEOUS MATERIAL:
Boiler Insulation:	Spray-on Fireproofing:	Susp.Ceiling Tile:
Breeching Insulation:	Acoustical Plaster:	Fixed Ceiling Tile:
Pipe Insulation:	Ceiling Plaster:	Glue Dots:
Pipe Joint Insulation:	Wall Plaster:	Vinyl Floor Tile:
Duct Insulation:	Wallboard Compound:	Flooring Mastic:
Tank Insulation:		Linoleum:
Flexible Duct Connector:		Roofing Material:
Valve Body Insulation:		Roof Flashing:
X Inspection Cover Gasket		Transite:
		Wallboard:
		Other:

Collected by: JF, TB

Date: 10/10/01 & 10/11/01

Analyzed by: TC

Date: 11/11/01

Analytical Method: Polarized Light Microscopy with Dispersion Staining			
	A	B	C
Homogeneous (y,n)	y		
Gross Appearance (color, texture)	Beige Fibrous		
Type of Asbestos Present			
Percent Asbestos	0%		
Morphology			
Refractive Index Parallel/Perpendicular			
Dispersion Colors Parallel/Perpendicular			
Extinction Characteristics (parallel, oblique, wavy)			
Sign of Elongation (+/-)			
Pleochroism (color) Parallel/Perpendicular			
Birefringence (o,l,m,h)			
Type(s) of Non-Asbestos Fibers Present (and %)	70% Fiberglass 10% cellulose		
Non-Asbestos Fibers Optical Property			
Type(s) & Percent of (non-fibrous) Materials Present	20% particulate		
Total % Asbestos (sample)	0%		

Comments:

NVLAP Lab Code #1514 Mass. Certificate #A A 000049 NY Lab # 11187 CT Lab #PH-0571

The results of this analysis were obtained by a qualified individual using approved methodology, and relate only to the items tested. This report cannot be used by the client to claim product endorsement by the National Voluntary Laboratory Accreditation Program (NVLAP) or any other agency of the U.S. Government.

Rev. 10/98

Bulk Asbestos Analysis Report

25 Science Park New Haven, CT (203)786-5580

EnviroMed Services, Inc.

Sample ID #: IH-01-778-14 Lab # 15910

Client Name, Address: D.O.T. - State of Connecticut

Sample Location: (Including Room, Building) Brainard Airport, Bldg # 3 (05-003)

Sample Type: (Indicated by an "X" in the applicable column below)		
THERMAL SYSTEMS INSULATION:	SURFACING MATERIAL:	MISCELLANEOUS MATERIAL:
Boiler Insulation:	Spray-on Fireproofing:	Susp.Ceiling Tile:
Breeching Insulation:	Acoustical Plaster:	Fixed Ceiling Tile:
Pipe Insulation:	Ceiling Plaster:	Glue Dots:
Pipe Joint Insulation:	Wall Plaster:	Vinyl Floor Tile:
Duct Insulation:	Wallboard Compound:	Flooring Mastic:
Tank Insulation:		Linoleum:
Flexible Duct Connector:		Roofing Material:
Valve Body Insulation:		Roof Flashing:
X Inspection Cover Gasket		Transite:
		Wallboard:
		Other:

Collected by: JF, TB

Date: 10/10/01 & 10/11/01

Analyzed by: TC

Date: 11/11/01

Analytical Method: Polarized Light Microscopy with Dispersion Staining			
	A	B	C
Homogeneous (y,n)	y		
Gross Appearance (color, texture)	Beige Fibers		
Type of Asbestos Present			
Percent Asbestos	0%		
Morphology			
Refractive Index Parallel/Perpendicular			
Dispersion Colors Parallel/Perpendicular			
Extinction Characteristics (parallel, oblique, wavy)			
Sign of Elongation (+/-)			
Pleochroism (color) Parallel/Perpendicular			
Birefringence (o,l,m,h)			
Type(s) of Non-Asbestos Fibers Present (and %)	76% Fiberglass 5% Cellulose		
Non-Asbestos Fibers Optical Property			
Type(s) & Percent of (non-fibrous) Materials Present	25% particulate		
Total % Asbestos (sample)	0%		

Comments:

NVLAP Lab Code #1514 Mass. Certificate #A A 000049 NY Lab # 11187 CT Lab #PH-0571

The results of this analysis were obtained by a qualified individual using approved methodology, and relate only to the items tested. This report cannot be used by the client to claim product endorsement by the National Voluntary Laboratory Accreditation Program (NVLAP) or any other agency of the U.S. Government. Rev. 10/98

Bulk Asbestos Analysis Report

25 Science Park New Haven, CT (203)786-5580

EnviroMed Services, Inc.

Sample ID #: IH-01-778 -15 Lab # 15910

Client Name, Address: D.O.T. - State of Connecticut

Sample Location: (Including Room, Building) Brainard Airport, Bldg # 3 (105-003)

Sample Type: (Indicated by an "X" in the applicable column below)

THERMAL SYSTEMS INSULATION:	SURFACING MATERIAL:	MISCELLANEOUS MATERIAL:
Boiler Insulation:	Spray-on Fireproofing:	Susp.Ceiling Tile:
Breeching Insulation:	Acoustical Plaster:	Fixed Ceiling Tile:
Pipe Insulation:	Ceiling Plaster:	Glue Dots:
Pipe Joint Insulation:	Wall Plaster:	Vinyl Floor Tile:
Duct Insulation:	Wallboard Compound:	Flooring Mastic:
Tank Insulation:		Linoleum:
Flexible Duct Connector:		Roofing Material:
Valve Body Insulation:		Roof Flashing:
X Inspection Cover Gasket		Transite:
		Wallboard:
		Other:

Collected by: JF, TB

Date: 10/10/01 & 10/11/01

Analyzed by: TC

Date: 11/1/01

Analytical Method: Polarized Light Microscopy with Dispersion Staining

	A	B	C
Homogeneous (y,n)	y		
Gross Appearance (color, texture)	Beige Fibrous		
Type of Asbestos Present			
Percent Asbestos	C		
Morphology			
Refractive Index Parallel/Perpendicular			
Dispersion Colors Parallel/Perpendicular			
Extinction Characteristics (parallel, oblique, wavy)			
Sign of Elongation (+/-)			
Pleochroism (color) Parallel/Perpendicular			
Birefringence (o,l,m,h)			
Type(s) of Non-Asbestos Fibers Present (and %)	Fiberglass 60% Cellulose 10%		
Non-Asbestos Fibers Optical Property			
Type(s) & Percent of (non-fibrous) Materials Present	30% particulate		
Total % Asbestos (sample)	0%		

Comments:

NVLAP Lab Code #1514 Mass. Certificate #A A 000049 NY Lab # 11187 CT Lab #PH-0571

The results of this analysis were obtained by a qualified individual using approved methodology, and relate only to the items tested. This report cannot be used by the client to claim product endorsement by the National Voluntary Laboratory Accreditation Program (NVLAP) or any other agency of the U.S. Government. Rev. 10/98

25 Science Park New Haven, CT (203)786-5580

EnviroMed Services, Inc.

Sample ID #: IH-01-778-16 Lab # 15910

Client Name, Address: D.O.T. - State of Connecticut

Sample Location: (Including Room, Building) Brainard Airport, Bldg # 3 (85-003)

Sample Type: (Indicated by an "X" in the applicable column below)		
THERMAL SYSTEMS INSULATION:	SURFACING MATERIAL:	MISCELLANEOUS MATERIAL:
Boiler Insulation:	Spray-on Fireproofing:	Susp.Ceiling Tile:
Breeching Insulation:	Acoustical Plaster:	Fixed Ceiling Tile:
Pipe Insulation:	Ceiling Plaster:	Glue Dots:
Pipe Joint Insulation:	Wall Plaster:	Vinyl Floor Tile:
Duct Insulation:	Wallboard Compound:	Flooring Mastic:
Tank Insulation:		Linoleum:
Flexible Duct Connector:		Roofing Material:
Valve Body Insulation:		Roof Flashing:
		Transite:
		Wallboard:
		Other: X window glazing

Collected by: J.F, T.B

Analyzed by: TC

Date: 10/10/01 & 10/11/01

Date: 10/11/01

Analytical Method: Polarized Light Microscopy with Dispersion Staining

	A	B	C
Homogeneous (y,n)	N		
Gross Appearance (color, texture)	Beige glazing		
Type of Asbestos Present			
Percent Asbestos	0%		
Morphology			
Refractive Index Parallel/Perpendicular			
Dispersion Colors Parallel/Perpendicular			
Extinction Characteristics (parallel, oblique, wavy)			
Sign of Elongation (+/-)			
Pleochroism (color) Parallel/Perpendicular			
Birefringence (o,l,m,h)			
Type(s) of Non-Asbestos Fibers Present (and %)	3% Cellulose		
Non-Asbestos Fibers Optical Property			
Type(s) & Percent of (non-fibrous) Materials Present	97% particulate		
Total % Asbestos (sample)	0%		

Comments:

NVLAP Lab Code #1514 Mass. Certificate #A A 000049 NY Lab # 11187 CT Lab #PH-0571

The results of this analysis were obtained by a qualified individual using approved methodology, and relate only to the items tested. This report cannot be used by the client to claim product endorsement by the National Voluntary Laboratory Accreditation Program (NVLAP) or any other agency of the U.S. Government. Rev. 10/98

Bulk Asbestos Analysis Report

25 Science Park New Haven, CT (203)786-5580

EnviroMed Services, Inc.

Sample ID #: IH-01-778-17 Lab # 15910

Client Name, Address: D.O.T. - State of Connecticut

Sample Location: (Including Room, Building) Brainard Airport, Bldg # 3 (85-003)

Sample Type: (Indicated by an "X" in the applicable column below)		
THERMAL SYSTEMS INSULATION:	SURFACING MATERIAL:	MISCELLANEOUS MATERIAL:
Boiler Insulation:	Spray-on Fireproofing:	Susp.Ceiling Tile:
Breeching Insulation:	Acoustical Plaster:	Fixed Ceiling Tile:
Pipe Insulation:	Ceiling Plaster:	Glue Dots:
Pipe Joint Insulation:	Wall Plaster:	Vinyl Floor Tile:
Duct Insulation:	Wallboard Compound:	Flooring Mastic:
Tank Insulation:		Linoleum:
Flexible Duct Connector:		Roofing Material:
Valve Body Insulation:		Roof Flashing:
		Transite:
		Wallboard:
		Other: X window glazing

Collected by: G.F, TB

Date: 10/10/01 & 10/11/01

Analyzed by: TC

Date: 11/1/01

Analytical Method: Polarized Light Microscopy with Dispersion Staining

	A	B	C
Homogeneous (y,n)	N		
Gross Appearance (color, texture)	Gray glazy		
Type of Asbestos Present			
Percent Asbestos	0%		
Morphology			
Refractive Index Parallel/Perpendicular			
Dispersion Colors Parallel/Perpendicular			
Extinction Characteristics (parallel, oblique, wavy)			
Sign of Elongation (+/-)			
Pleochroism (color) Parallel/Perpendicular			
Birefringence (o,l,m,h)			
Type(s) of Non-Asbestos Fibers Present (and %)	5% Cellulose		
Non-Asbestos Fibers Optical Property			
Type(s) & Percent of (non-fibrous) Materials Present	95% particulate		
Total % Asbestos (sample)	0%		

Comments:

NVLAP Lab Code #1514 Mass. Certificate #A A 000049 NY Lab # 11187 CT Lab #PH-0571

The results of this analysis were obtained by a qualified individual using approved methodology, and relate only to the items tested. This report cannot be used by the client to claim product endorsement by the National Voluntary Laboratory Accreditation Program (NVLAP) or any other agency of the U.S. Government. Rev. 10/98

Bulk Asbestos Analysis Report

25 Science Park New Haven, CT (203)786-5580

EnviroMed Services, Inc.

Sample ID #: IH-01-778-18 Lab # 15910

Client Name, Address: D.O.T. - State of Connecticut

Sample Location: (Including Room, Building) Brainard Airport, Bldg # 3 (05-003)

Sample Type: (Indicated by an "X" in the applicable column below)

THERMAL SYSTEMS INSULATION:	SURFACING MATERIAL:	MISCELLANEOUS MATERIAL:
Boiler Insulation:	Spray-on Fireproofing:	Susp.Ceiling Tile:
Breeching Insulation:	Acoustical Plaster:	Fixed Ceiling Tile:
Pipe Insulation:	Ceiling Plaster:	Glue Dots:
Pipe Joint Insulation:	Wall Plaster:	Vinyl Floor Tile:
Duct Insulation:	Wallboard Compound:	Flooring Mastic:
Tank Insulation:		Linoleum:
Flexible Duct Connector:		Roofing Material:
Valve Body Insulation:		Roof Flashing:
		Transite:
		Wallboard:
		Other: X window glazing

Collected by: JF, TB

Date: 10/10/01 & 10/11/01

Analyzed by: TC

Date: 11/11/01

Analytical Method: Polarized Light Microscopy with Dispersion Staining

	A	B	C
Homogeneous (y,n)			
Gross Appearance (color, texture)	Tan glazing		
Type of Asbestos Present			
Percent Asbestos	0%		
Morphology	0		
Refractive Index Parallel/Perpendicular			
Dispersion Colors Parallel/Perpendicular			
Extinction Characteristics (parallel, oblique, wavy)			
Sign of Elongation (+/-)			
Pleochroism (color) Parallel/Perpendicular			
Birefringence (o,l,m,h)			
Type(s) of Non-Asbestos Fibers Present (and %)	5% Cellulose		
Non-Asbestos Fibers Optical Property			
Type(s) & Percent of (non-fibrous) Materials Present	95% particulate		
Total % Asbestos (sample)	0%		

Comments:

NVLAP Lab Code #1514 Mass. Certificate #A A 000049 NY Lab # 11187 CT Lab #PH-0571

The results of this analysis were obtained by a qualified individual using approved methodology, and relate only to the items tested. This report cannot be used by the client to claim product endorsement by the National Voluntary Laboratory Accreditation Program (NVLAP) or any other agency of the U.S. Government. Rev. 10/98

Bulk Asbestos Analysis Report

25 Science Park New Haven, CT (203)786-5580

EnviroMed Services, Inc.

Sample ID #: IH-01-778-19 Lab # 15910

Client Name, Address: D.O.T. - State of Connecticut

Sample Location: (Including Room, Building) Brainard Airport, Bldg # 3 (05-003)

Sample Type: (Indicated by an "X" in the applicable column below)		
THERMAL SYSTEMS INSULATION:	SURFACING MATERIAL:	MISCELLANEOUS MATERIAL:
Boiler Insulation:	Spray-on Fireproofing:	Susp.Ceiling Tile:
Breeching Insulation:	Acoustical Plaster:	Fixed Ceiling Tile:
Pipe Insulation:	Ceiling Plaster:	Glue Dots:
Pipe Joint Insulation:	Wall Plaster:	Vinyl Floor Tile:
Duct Insulation:	Wallboard Compound:	Flooring Mastic:
Tank Insulation:		Linoleum:
Flexible Duct Connector:		Roofing Material:
Valve Body Insulation:		Roof Flashing:
		Transite:
		Wallboard:
		Other: X Carpet glue

Collected by: Q.F, TB

Date: 10/10/01 & 10/11/01

Analyzed by: TC

Date: 11/11/01

Analytical Method: Polarized Light Microscopy with Dispersion Staining			
	A	B	C
Homogeneous (y,n)	y		
Gross Appearance (color, texture)	Brown glue		
Type of Asbestos Present			
Percent Asbestos	0		
Morphology			
Refractive Index Parallel/Perpendicular			
Dispersion Colors Parallel/Perpendicular			
Extinction Characteristics (parallel, oblique, wavy)			
Sign of Elongation (+/-)			
Pleochroism (color) Parallel/Perpendicular			
Birefringence (o,l,m,h)			
Type(s) of Non-Asbestos Fibers Present (and %)	3% Cellulose		
Non-Asbestos Fibers Optical Property			
Type(s) & Percent of (non-fibrous) Materials Present	97% particulate		
Total % Asbestos (sample)	0		

Comments:

The results of this analysis were obtained by a qualified individual using approved methodology, and relate only to the items tested. This report cannot be used by the client to claim product endorsement by the National Voluntary Laboratory Accreditation Program (NVLAP) or any other agency of the U.S. Government. Rev. 10/98

Bulk Asbestos Analysis Report
25 Science Park New Haven, CT (203)786-5580

EnviroMed Services, Inc.

Sample ID #: IH-01-778-20 Lab # 15910

Client Name, Address: D.O.T. - State of Connecticut

Sample Location: (Including Room, Building) Brainard Airport, Bldg # 3 (05-003)

Sample Type: (Indicated by an "X" in the applicable column below)

THERMAL SYSTEMS INSULATION:	SURFACING MATERIAL:	MISCELLANEOUS MATERIAL:
Boiler Insulation:	Spray-on Fireproofing:	Susp.Ceiling Tile:
Breeching Insulation:	Acoustical Plaster:	Fixed Ceiling Tile:
Pipe Insulation:	Ceiling Plaster:	Glue Dots:
Pipe Joint Insulation:	Wall Plaster:	Vinyl Floor Tile:
Duct Insulation:	Wallboard Compound:	Flooring Mastic:
Tank Insulation:		Linoleum:
Flexible Duct Connector:		Roofing Material:
Valve Body Insulation:		Roof Flashing:
		Transite:
		Wallboard:
		Other: X carpet glue

Collected by: GF, TB

Date: 10/10/01 & 10/11/01

Analyzed by: TC

Date: 11/1/01

Analytical Method: Polarized Light Microscopy with Dispersion Staining

	A	B	C
Homogeneous (y,n)	y		
Gross Appearance (color, texture)	Brown glue		
Type of Asbestos Present			
Percent Asbestos	0		
Morphology			
Refractive Index Parallel/Perpendicular			
Dispersion Colors Parallel/Perpendicular			
Extinction Characteristics (parallel, oblique, wavy)			
Sign of Elongation (+/-)			
Pleochroism (color) Parallel/Perpendicular			
Birefringence (o,l,m,h)			
Type(s) of Non-Asbestos Fibers Present (and %)	5% Cellulose		
Non-Asbestos Fibers Optical Property			
Type(s) & Percent of (non-fibrous) Materials Present	95% particulate		
Total % Asbestos (sample)	0		

Comments:

NVLAP Lab Code #1514 Mass. Certificate #A A 000049 NY Lab # 11187 CT Lab #PH-0571

The results of this analysis were obtained by a qualified individual using approved methodology, and relate only to the items tested. This report cannot be used by the client to claim product endorsement by the National Voluntary Laboratory Accreditation Program (NVLAP) or any other agency of the U.S. Government. Rev. 10/98

Bulk Asbestos Analysis Report

EnviroMed Services, Inc.
25 Science Park New Haven, CT (203)786-5580

Sample ID #: 14-01-778 -21 Lab # 15910

Client Name, Address: D.O.T. - State of Connecticut

Sample Location: (Including Room, Building) Brainard Airport, Bldg # 3 (95-003)

Sample Type: (Indicated by an "X" in the applicable column below)		
THERMAL SYSTEMS INSULATION:	SURFACING MATERIAL:	MISCELLANEOUS MATERIAL:
Boiler Insulation:	Spray-on Fireproofing:	Susp.Ceiling Tile:
Breeching Insulation:	Acoustical Plaster:	Fixed Ceiling Tile:
Pipe Insulation:	Ceiling Plaster:	Glue Dots:
Pipe Joint Insulation:	Wall Plaster:	Vinyl Floor Tile:
Duct Insulation:	Wallboard Compound:	Flooring Mastic:
Tank Insulation:		Linoleum:
Flexible Duct Connector:		Roofing Material:
Valve Body Insulation:		Roof Flashing:
		Transite:
		Wallboard:
		Other: X carpet glue

Collected by: GF, TB

Analyzed by: TC

Date: 10/10/01 & 10/11/01

Date: 11/11/01

Analytical Method: Polarized Light Microscopy with Dispersion Staining			
	A	B	C
Homogeneous (y,n)	y		
Gross Appearance (color, texture)	brown glue		
Type of Asbestos Present			
Percent Asbestos	0%		
Morphology			
Refractive Index Parallel/Perpendicular			
Dispersion Colors Parallel/Perpendicular			
Extinction Characteristics (parallel, oblique, wavy)			
Sign of Elongation (+/-)			
Pleochroism (color) Parallel/Perpendicular			
Birefringence (o,l,m,h)			
Type(s) of Non-Asbestos Fibers Present (and %)	5% Cellulose		
Non-Asbestos Fibers Optical Property			
Type(s) & Percent of (non-fibrous) Materials Present	95% particulate		
Total % Asbestos (sample)	0%		

Comments:

NVLAP Lab Code #1514 Mass. Certificate #A A 000049 NY Lab # 11187 CT Lab #PH-0571

The results of this analysis were obtained by a qualified individual using approved methodology, and relate only to the items tested. This report cannot be used by the client to claim product endorsement by the National Voluntary Laboratory Accreditation Program (NVLAP) or any other agency of the U.S. Government. Rev. 10/98

25 Science Park New Haven, CT (203)786-5580

Analysis Report

EnviroMed Services, Inc.

Sample ID #: IH-01-778-22 Lab # 15910

Client Name, Address: D.O.T. - State of Connecticut

Sample Location: (Including Room, Building) Brainard Airport, Bldg # 3 (85-003)

Sample Type: (Indicated by an "X" in the applicable column below)		
THERMAL SYSTEMS INSULATION:	SURFACING MATERIAL:	MISCELLANEOUS MATERIAL:
Boiler Insulation:	Spray-on Fireproofing:	Susp.Ceiling Tile:
Breeching Insulation:	Acoustical Plaster:	Fixed Ceiling Tile:
Pipe Insulation:	Ceiling Plaster:	Glue Dots:
Pipe Joint Insulation:	Wall Plaster:	Vinyl Floor Tile:
Duct Insulation:	Wallboard Compound:	Flooring Mastic:
Tank Insulation:		Linoleum:
Flexible Duct Connector:		Roofing Material:
Valve Body Insulation:		Roof Flashing:
		Transite:
		Wallboard:
		Other: x4" Cove base

Collected by: GF, TB

Date: 10/10/01 & 10/11/01

Analyzed by: TC

Date: 11/1/01

Analytical Method: Polarized Light Microscopy with Dispersion Staining

	A	B	C
Homogeneous (y,n)	y		
Gross Appearance (color, texture)	Brown Rubbery		
Type of Asbestos Present			
Percent Asbestos	0		
Morphology			
Refractive Index Parallel/Perpendicular			
Dispersion Colors Parallel/Perpendicular			
Extinction Characteristics (parallel, oblique, wavy)			
Sign of Elongation (+/-)			
Pleochroism (color) Parallel/Perpendicular			
Birefringence (o,l,m,h)			
Type(s) of Non-Asbestos Fibers Present (and %)	2% Cellulose		
Non-Asbestos Fibers Optical Property			
Type(s) & Percent of (non-fibrous) Materials Present	98% particulate		
Total % Asbestos (sample)	0%		

Comments:

NVLAP Lab Code #1514 Mass. Certificate #A A 000049 NY Lab # 11187 CT Lab #PH-0571

The results of this analysis were obtained by a qualified individual using approved methodology, and relate only to the items tested. This report cannot be used by the client to claim product endorsement by the National Voluntary Laboratory Accreditation Program (NVLAP) or any other agency of the U.S. Government. Rev. 10/98

25 Science Park New Haven, CT (203)786-5580

EnviroMed Services, Inc.

Sample ID #: IH-01-778-23 Lab # 15910

Client Name, Address: D.O.T. - State of Connecticut

Sample Location: (Including Room, Building) Brainard Airport, Bldg # 3 (85-003)

Sample Type: (Indicated by an "X" in the applicable column below)		
THERMAL SYSTEMS INSULATION:	SURFACING MATERIAL:	MISCELLANEOUS MATERIAL:
Boiler Insulation:	Spray-on Fireproofing:	Susp.Ceiling Tile:
Breeching Insulation:	Acoustical Plaster:	Fixed Ceiling Tile:
Pipe Insulation:	Ceiling Plaster:	Glue Dots:
Pipe Joint Insulation:	Wall Plaster:	Vinyl Floor Tile:
Duct Insulation:	Wallboard Compound:	Flooring Mastic:
Tank Insulation:		Linoleum:
Flexible Duct Connector:		Roofing Material:
Valve Body Insulation:		Roof Flashing:
		Transite:
		Wallboard:
		Other: X 4" Cove base

Collected by: JF, TB

Date: 10/10/01 & 10/11/01

Analyzed by: TC

Date: 11/11/01

Analytical Method: Polarized Light Microscopy with Dispersion Staining

	A	B	C
Homogeneous (y,n)	y		
Gross Appearance (color, texture)	brown Resilient		
Type of Asbestos Present			
Percent Asbestos	0%		
Morphology			
Refractive Index Parallel/Perpendicular			
Dispersion Colors Parallel/Perpendicular			
Extinction Characteristics (parallel, oblique, wavy)			
Sign of Elongation (+/-)			
Pleochroism (color) Parallel/Perpendicular			
Birefringence (o,l,m,h)			
Type(s) of Non-Asbestos Fibers Present (and %)	5% Cellulose		
Non-Asbestos Fibers Optical Property			
Type(s) & Percent of (non-fibrous) Materials Present	95% particulate		
Total % Asbestos (sample)	0%		

Comments:

NVLAP Lab Code #1514 Mass. Certificate #A A 000049 NY Lab # 11187 CT Lab #PH-0571

The results of this analysis were obtained by a qualified individual using approved methodology, and relate only to the items tested. This report cannot be used by the client to claim product endorsement by the National Voluntary Laboratory Accreditation Program (NVLAP) or any other agency of the U.S. Government. Rev. 10/98

25 Science Park New Haven, CT (203)786-5580 EnviroMed Services, Inc.

Sample ID #: IH-01-778-24 Lab # 15910

Client Name, Address: D.O.T. - State of Connecticut

Sample Location: (Including Room, Building) Brainard Airport, Bldg # 3 (05-003)

Sample Type: (Indicated by an "X" in the applicable column below)		
THERMAL SYSTEMS INSULATION:	SURFACING MATERIAL:	MISCELLANEOUS MATERIAL:
Boiler Insulation:	Spray-on Fireproofing:	Susp.Ceiling Tile:
Breeching Insulation:	Acoustical Plaster:	Fixed Ceiling Tile:
Pipe Insulation:	Ceiling Plaster:	Glue Dots:
Pipe Joint Insulation:	Wall Plaster:	Vinyl Floor Tile:
Duct Insulation:	Wallboard Compound:	Flooring Mastic:
Tank Insulation:		Linoleum:
Flexible Duct Connector:		Roofing Material:
Valve Body Insulation:		Roof Flashing:
		Transite:
		Wallboard:
		Other: X 4" cove base

Collected by: GF, TB

Date: 10/10/01 & 10/11/01

Analyzed by: TC

Date: 11/16/01

Analytical Method: Polarized Light Microscopy with Dispersion Staining

	A	B	C
Homogeneous (y,n)	Y		
Gross Appearance (color, texture)	brown Rubbery		
Type of Asbestos Present			
Percent Asbestos	0%		
Morphology			
Refractive Index Parallel/Perpendicular			
Dispersion Colors Parallel/Perpendicular			
Extinction Characteristics (parallel, oblique, wavy)			
Sign of Elongation (+/-)			
Pleochroism (color) Parallel/Perpendicular			
Birefringence (o,l,m,h)			
Type(s) of Non-Asbestos Fibers Present (and %)	3% Cellulose		
Non-Asbestos Fibers Optical Property			
Type(s) & Percent of (non-fibrous) Materials Present	97% particulate		
Total % Asbestos (sample)	0%		

Comments:

NVLAP Lab Code #1514 Mass. Certificate #A A 000049 NY Lab # 11187 CT Lab #PH-0571

The results of this analysis were obtained by a qualified individual using approved methodology, and relate only to the items tested. This report cannot be used by the client to claim product endorsement by the National Voluntary Laboratory Accreditation Program (NVLAP) or any other agency of the U.S. Government. Rev. 10/98

Bulk Asbestos Analysis Report

25 Science Park New Haven, CT (203)786-5580

EnviroMed Services, Inc.

Sample ID #: IH-01-778-25 Lab # 15910

Client Name, Address: D.O.T. - State of Connecticut

Sample Location: (Including Room, Building) Brainard Airport, Bldg # 3 (05-003)

Sample Type: (Indicated by an "X" in the applicable column below)		
THERMAL SYSTEMS INSULATION:	SURFACING MATERIAL:	MISCELLANEOUS MATERIAL:
Boiler Insulation:	Spray-on Fireproofing:	Susp.Ceiling Tile:
Breeching Insulation:	Acoustical Plaster:	Fixed Ceiling Tile:
Pipe Insulation:	Ceiling Plaster:	Glue Dots:
Pipe Joint Insulation:	Wall Plaster:	Vinyl Floor Tile:
Duct Insulation:	Wallboard Compound:	Flooring Mastic:
Tank Insulation:		Linoleum:
Flexible Duct Connector:		Roofing Material:
Valve Body Insulation:		Roof Flashing:
		Transite:
		Wallboard:
		Other: X glue under 4" Cove base

Collected by: G.F, TB

Date: 10/10/01 & 10/11/01

Analyzed by: TC

Date: 11/1/01

Analytical Method: Polarized Light Microscopy with Dispersion Staining			
	A	B	C
Homogeneous (y,n)	y		
Gross Appearance (color, texture)	yellow glue		
Type of Asbestos Present			
Percent Asbestos	0%		
Morphology			
Refractive Index Parallel/Perpendicular			
Dispersion Colors Parallel/Perpendicular			
Extinction Characteristics (parallel, oblique, wavy)			
Sign of Elongation (+/-)			
Pleochroism (color) Parallel/Perpendicular			
Birefringence (o,l,m,h)			
Type(s) of Non-Asbestos Fibers Present (and %)	15% Cellulose		
Non-Asbestos Fibers Optical Property			
Type(s) & Percent of (non-fibrous) Materials Present	85% particulate		
Total % Asbestos (sample)	0%		

Comments:

NVLAP Lab Code #1514 Mass. Certificate #A A 000049 NY Lab # 11187 CT Lab #PH-0571

The results of this analysis were obtained by a qualified individual using approved methodology, and relate only to the items tested. This report cannot be used by the client to claim product endorsement by the National Voluntary Laboratory Accreditation Program (NVLAP) or any other agency of the U.S. Government. Rev. 10/98

Bulk Asbestos Analysis Report

25 Science Park New Haven, CT (203)786-5580

EnviroMed Services, Inc.

Sample ID #: IH-01-778-26 Lab # 15910

Client Name, Address: D.O.T. - State of Connecticut

Sample Location: (Including Room, Building) Brainard Airport, Bldg # 3 (85-003)

Sample Type: (Indicated by an "X" in the applicable column below)		
THERMAL SYSTEMS INSULATION:	SURFACING MATERIAL:	MISCELLANEOUS MATERIAL:
Boiler Insulation:	Spray-on Fireproofing:	Susp.Ceiling Tile:
Breeching Insulation:	Acoustical Plaster:	Fixed Ceiling Tile:
Pipe Insulation:	Ceiling Plaster:	Glue Dots:
Pipe Joint Insulation:	Wall Plaster:	Vinyl Floor Tile:
Duct Insulation:	Wallboard Compound:	Flooring Mastic:
Tank Insulation:		Linoleum:
Flexible Duct Connector:		Roofing Material:
Valve Body Insulation:		Roof Flashing:
		Transite:
		Wallboard:
		Other: X glue under 4" Cove base

Collected by: QF, TB

Date: 10/10/01 & 10/11/01

Analyzed by: TC

Date: 11/11/01

Analytical Method: Polarized Light Microscopy with Dispersion Staining			
	A	B	C
Homogeneous (y,n)	y		
Gross Appearance (color, texture)	yellow glue		
Type of Asbestos Present			
Percent Asbestos	0%		
Morphology			
Refractive Index Parallel/Perpendicular			
Dispersion Colors Parallel/Perpendicular			
Extinction Characteristics (parallel, oblique, wavy)			
Sign of Elongation (+/-)			
Pleochroism (color) Parallel/Perpendicular			
Birefringence (o,l,m,h)			
Type(s) of Non-Asbestos Fibers Present (and %)	30% Cellulose		
Non-Asbestos Fibers Optical Property			
Type(s) & Percent of (non-fibrous) Materials Present	70% particulate		
Total % Asbestos (sample)	0%		

Comments:

NVLAP Lab Code #1514 Mass. Certificate #A A 000049 NY Lab # 11187 CT Lab #PH-0571

The results of this analysis were obtained by a qualified individual using approved methodology, and relate only to the items tested. This report cannot be used by the client to claim product endorsement by the National Voluntary Laboratory Accreditation Program (NVLAP) or any other agency of the U.S. Government. Rev. 10/98

Bulk Asbestos Analysis Report

25 Science Park New Haven, CT (203)786-5580

EnviroMed Services, Inc.

Sample ID #: IH-01-778-27 Lab # 15910

Client Name, Address: D.O.T. - State of Connecticut

Sample Location: (Including Room, Building) Brainard Airport, Bldg # 3 (85-003)

Sample Type: (Indicated by an "X" in the applicable column below)		
THERMAL SYSTEMS INSULATION:	SURFACING MATERIAL:	MISCELLANEOUS MATERIAL:
Boiler Insulation:	Spray-on Fireproofing:	Susp.Ceiling Tile:
Breeching Insulation:	Acoustical Plaster:	Fixed Ceiling Tile:
Pipe Insulation:	Ceiling Plaster:	Glue Dots:
Pipe Joint Insulation:	Wall Plaster:	Vinyl Floor Tile:
Duct Insulation:	Wallboard Compound:	Flooring Mastic:
Tank Insulation:		Linoleum:
Flexible Duct Connector:		Roofing Material:
Valve Body Insulation:		Roof Flashing:
		Transite:
		Wallboard:
		Other: X glue under 4" cove base

Collected by: JF, TB

Analyzed by: TC

Date: 10/10/01 & 10/11/01

Date: 11/11/01

Analytical Method: Polarized Light Microscopy with Dispersion Staining			
	A	B	C
Homogeneous (y,n)	y		
Gross Appearance (color, texture)	yel glue		
Type of Asbestos Present			
Percent Asbestos	0%		
Morphology			
Refractive Index Parallel/Perpendicular			
Dispersion Colors Parallel/Perpendicular			
Extinction Characteristics (parallel, oblique, wavy)			
Sign of Elongation (+/-)			
Pleochroism (color) Parallel/Perpendicular			
Birefringence (o,l,m,h)			
Type(s) of Non-Asbestos Fibers Present (and %)	30% Cellulose		
Non-Asbestos Fibers Optical Property			
Type(s) & Percent of (non-fibrous) Materials Present	70% particulate		
Total % Asbestos (sample)	0%		

Comments:

NVLAP Lab Code #1514 Mass. Certificate #A A 000049 NY Lab # 11187 CT Lab #PH-0571

The results of this analysis were obtained by a qualified individual using approved methodology, and relate only to the items tested. This report cannot be used by the client to claim product endorsement by the National Voluntary Laboratory Accreditation Program (NVLAP) or any other agency of the U.S. Government. Rev. 10/98

Bulk Asbestos Analysis Report

25 Science Park New Haven, CT (203)786-5580

EnviroMed Services, Inc.

Sample ID #: IA-01-778-28 Lab # 15910

Client Name, Address: D.O.T. - State of Connecticut

Sample Location: (Including Room, Building) Brainard Airport, Bldg # 3 (05-003)

Sample Type: (Indicated by an "X" in the applicable column below)

THERMAL SYSTEMS INSULATION:	SURFACING MATERIAL:	MISCELLANEOUS MATERIAL:
Boiler Insulation:	Spray-on Fireproofing:	Susp.Ceiling Tile:
Breeching Insulation:	Acoustical Plaster:	Fixed Ceiling Tile:
Pipe Insulation:	Ceiling Plaster:	Glue Dots:
Pipe Joint Insulation:	Wall Plaster:	Vinyl Floor Tile:
Duct Insulation:	Wallboard Compound:	Flooring Mastic:
Tank Insulation:		Linoleum:
Flexible Duct Connector:		Roofing Material:
Valve Body Insulation:		Roof Flashing:
		Transite:
		Wallboard: X
		Other:

Collected by: G.F., T.B. Analyzed by: TC

Date: 10/10/01 & 10/11/01 Date: 11/11/01

Analytical Method: Polarized Light Microscopy with Dispersion Staining

	A	B	C
Homogeneous (y,n)	y		
Gross Appearance (color, texture)	white plaster		
Type of Asbestos Present			
Percent Asbestos	0%		
Morphology			
Refractive Index Parallel/Perpendicular			
Dispersion Colors Parallel/Perpendicular			
Extinction Characteristics (parallel, oblique, wavy)			
Sign of Elongation (+/-)			
Pleochroism (color) Parallel/Perpendicular			
Birefringence (o,l,m,h)			
Type(s) of Non-Asbestos Fibers Present (and %)	2% Cellulose		
Non-Asbestos Fibers Optical Property			
Type(s) & Percent of (non-fibrous) Materials Present	98% particulate		
Total % Asbestos (sample)	0%		

Comments:

NVLAP Lab Code #1514 Mass. Certificate #A A 000049 NY Lab # 11187 CT Lab #PH-0571

The results of this analysis were obtained by a qualified individual using approved methodology, and relate only to the items tested. This report cannot be used by the client to claim product endorsement by the National Voluntary Laboratory Accreditation Program (NVLAP) or any other agency of the U.S. Government. Rev. 10/98

Bulk Asbestos Analysis Report

EnviroMed Services, Inc.
25 Science Park New Haven, CT (203)786-5580

Sample ID #: IH-01-778-29 Lab # 15910

Client Name, Address: D.O.T. - State of Connecticut

Sample Location: (Including Room, Building) Brainard Airport, Bldg # 3 (05-003)

Sample Type: (Indicated by an "X" in the applicable column below)		
THERMAL SYSTEMS INSULATION:	SURFACING MATERIAL:	MISCELLANEOUS MATERIAL:
Boiler Insulation:	Spray-on Fireproofing:	Susp.Ceiling Tile:
Breeching Insulation:	Acoustical Plaster:	Fixed Ceiling Tile:
Pipe Insulation:	Ceiling Plaster:	Glue Dots:
Pipe Joint Insulation:	Wall Plaster:	Vinyl Floor Tile:
Duct Insulation:	Wallboard Compound:	Flooring Mastic:
Tank Insulation:		Linoleum:
Flexible Duct Connector:		Roofing Material:
Valve Body Insulation:		Roof Flashing:
		Transite:
		Wallboard: X
		Other:

Collected by: QF, TB

Date: 10/10/01 & 10/11/01

Analyzed by: TC

Date: 11/1/01

Analytical Method: Polarized Light Microscopy with Dispersion Staining

	A	B	C
Homogeneous (y,n)	y		
Gross Appearance (color, texture)	white plaster		
Type of Asbestos Present			
Percent Asbestos	0%		
Morphology			
Refractive Index Parallel/Perpendicular			
Dispersion Colors Parallel/Perpendicular			
Extinction Characteristics (parallel, oblique, wavy)			
Sign of Elongation (+/-)			
Pleochroism (color) Parallel/Perpendicular			
Birefringence (o,l,m,h)			
Type(s) of Non-Asbestos Fibers Present (and %)	3% Cellulose		
Non-Asbestos Fibers Optical Property			
Type(s) & Percent of (non-fibrous) Materials Present	97% particulate		
Total % Asbestos (sample)	0%		

Comments:

NVLAP Lab Code #1514 Mass. Certificate #A A 000049 NY Lab # 11187 CT Lab #PH-0571

The results of this analysis were obtained by a qualified individual using approved methodology, and relate only to the items tested. This report cannot be used by the client to claim product endorsement by the National Voluntary Laboratory Accreditation Program (NVLAP) or any other agency of the U.S. Government. Rev. 10/98

25 Science Park New Haven, CT (203)786-5580 EnviroMed Services, Inc.

Sample ID #: IH-01-778-30 Lab # 15910

Client Name, Address: D.O.T. - State of Connecticut

Sample Location: (Including Room, Building) Brainard Airport, Bldg # 3 (05-003)

Sample Type: (Indicated by an "X" in the applicable column below)		
THERMAL SYSTEMS INSULATION:	SURFACING MATERIAL:	MISCELLANEOUS MATERIAL:
Boiler Insulation:	Spray-on Fireproofing:	Susp.Ceiling Tile:
Breeching Insulation:	Acoustical Plaster:	Fixed Ceiling Tile:
Pipe Insulation:	Ceiling Plaster:	Glue Dots:
Pipe Joint Insulation:	Wall Plaster:	Vinyl Floor Tile:
Duct Insulation:	Wallboard Compound:	Flooring Mastic:
Tank Insulation:		Linoleum:
Flexible Duct Connector:		Roofing Material:
Valve Body Insulation:		Roof Flashing:
		Transite:
		Wallboard: X
		Other:

Collected by: QF, TB

Date: 10/10/01 & 10/11/01

Analyzed by: TC

Date: 11/1/01

Analytical Method: Polarized Light Microscopy with Dispersion Staining

	A	B	C
Homogeneous (y,n)	y		
Gross Appearance (color, texture)	White plaster		
Type of Asbestos Present			
Percent Asbestos	0%		
Morphology			
Refractive Index Parallel/Perpendicular			
Dispersion Colors Parallel/Perpendicular			
Extinction Characteristics (parallel, oblique, wavy)			
Sign of Elongation (+/-)			
Pleochroism (color) Parallel/Perpendicular			
Birefringence (o,l,m,h)			
Type(s) of Non-Asbestos Fibers Present (and %)	2% cellulose		
Non-Asbestos Fibers Optical Property			
Type(s) & Percent of (non-fibrous) Materials Present	98% particulate		
Total % Asbestos (sample)	0%		

Comments:

NVLAP Lab Code #1514 Mass. Certificate #A A 000049 NY Lab # 11187 CT Lab #PH-0571

The results of this analysis were obtained by a qualified individual using approved methodology, and relate only to the items tested. This report cannot be used by the client to claim product endorsement by the National Voluntary Laboratory Accreditation Program (NVLAP) or any other agency of the U.S. Government. Rev. 10/98

25 Science Park New Haven, CT (203)786-5580

EnviroMed Services, Inc.

Sample ID #: IH-01-778-31

Lab # 15910

Client Name, Address: D.O.T. - State of Connecticut

Sample Location: (Including Room, Building) Brainard Airport, Bldg # 3 (05-003)

Sample Type: (Indicated by an "X" in the applicable column below)		
THERMAL SYSTEMS INSULATION:	SURFACING MATERIAL:	MISCELLANEOUS MATERIAL:
Boiler Insulation:	Spray-on Fireproofing:	Susp.Ceiling Tile:
Breeching Insulation:	Acoustical Plaster:	Fixed Ceiling Tile:
Pipe Insulation:	Ceiling Plaster:	Glue Dots:
Pipe Joint Insulation:	Wall Plaster:	Vinyl Floor Tile:
Duct Insulation:	Wallboard Compound: X	Flooring Mastic:
Tank Insulation:		Linoleum:
Flexible Duct Connector:		Roofing Material:
Valve Body Insulation:		Roof Flashing:
		Transite:
		Wallboard:
		Other:

Collected by: JF, TB

Date: 10/10/01 & 10/11/01

Analyzed by: TC

Date: 11/11/01

Analytical Method: Polarized Light Microscopy with Dispersion Staining

	A	B	C
Homogeneous (y,n)			
Gross Appearance (color, texture)	gy white compound		
Type of Asbestos Present			
Percent Asbestos	0%		
Morphology			
Refractive Index Parallel/Perpendicular			
Dispersion Colors Parallel/Perpendicular			
Extinction Characteristics (parallel, oblique, wavy)			
Sign of Elongation (+/-)			
Pleochroism (color) Parallel/Perpendicular			
Birefringence (o,l,m,h)			
Type(s) of Non-Asbestos Fibers Present (and %)	15% Cellulose		
Non-Asbestos Fibers Optical Property			
Type(s) & Percent of (non-fibrous) Materials Present	85% particulate		
Total % Asbestos (sample)	0%		

Comments:

NVLAP Lab Code #1514 Mass. Certificate #A A 000049 NY Lab # 11187 CT Lab #PH-0571

The results of this analysis were obtained by a qualified individual using approved methodology, and relate only to the items tested. This report cannot be used by the client to claim product endorsement by the National Voluntary Laboratory Accreditation Program (NVLAP) or any other agency of the U.S. Government. Rev. 10/98

Bulk Asbestos Analysis Report

25 Science Park New Haven, CT (203)786-5580

EnviroMed Services, Inc.

Sample ID #: IH-01-778-32 Lab # 15910

Client Name, Address: D.O.T. - State of Connecticut

Sample Location: (Including Room, Building) Brainard Airport, Bldg # 3 (85-003)

Sample Type: (Indicated by an "X" in the applicable column below)		
THERMAL SYSTEMS INSULATION:	SURFACING MATERIAL:	MISCELLANEOUS MATERIAL:
Boiler Insulation:	Spray-on Fireproofing:	Susp.Ceiling Tile:
Breeching Insulation:	Acoustical Plaster:	Fixed Ceiling Tile:
Pipe Insulation:	Ceiling Plaster:	Glue Dots:
Pipe Joint Insulation:	Wall Plaster:	Vinyl Floor Tile:
Duct Insulation:	Wallboard Compound: X	Flooring Mastic:
Tank Insulation:		Linoleum:
Flexible Duct Connector:		Roofing Material:
Valve Body Insulation:		Roof Flashing:
		Transite:
		Wallboard:
		Other:

Collected by: QF, TB

Date: 10/10/01 & 10/11/01

Analyzed by: TC

Date: 11/11/01

Analytical Method: Polarized Light Microscopy with Dispersion Staining

	A	B	C
Homogeneous (y,n)	y		
Gross Appearance (color, texture)	gy wht compound		
Type of Asbestos Present			
Percent Asbestos	%		
Morphology			
Refractive Index Parallel/Perpendicular			
Dispersion Colors Parallel/Perpendicular			
Extinction Characteristics (parallel, oblique, wavy)			
Sign of Elongation (+/-)			
Pleochroism (color) Parallel/Perpendicular			
Birefringence (o,l,m,h)			
Type(s) of Non-Asbestos Fibers Present (and %)	15% cellulose		
Non-Asbestos Fibers Optical Property			
Type(s) & Percent of (non-fibrous) Materials Present	85% particulate		
Total % Asbestos (sample)	%		

Comments:

NVLAP Lab Code #1514 Mass. Certificate #A A 000049 NY Lab # 11187 CT Lab #PH-0571

The results of this analysis were obtained by a qualified individual using approved methodology, and relate only to the items tested. This report cannot be used by the client to claim product endorsement by the National Voluntary Laboratory Accreditation Program (NVLAP) or any other agency of the U.S. Government. Rev. 10/98

Bulk Asbestos Analysis Report — **EnviroMed Services, Inc.**

25 Science Park New Haven, CT (203)786-5580

Sample ID #: IH-01-778-33 Lab # 15910

Client Name, Address: D.O.T. - State of Connecticut

Sample Location: (Including Room, Building) Brainard Airport, Bldg # 3 (05-003)

Sample Type: (Indicated by an "X" in the applicable column below)		
THERMAL SYSTEMS INSULATION:	SURFACING MATERIAL:	MISCELLANEOUS MATERIAL:
Boiler Insulation:	Spray-on Fireproofing:	Susp.Ceiling Tile:
Breeching Insulation:	Acoustical Plaster:	Fixed Ceiling Tile:
Pipe Insulation:	Ceiling Plaster:	Glue Dots:
Pipe Joint Insulation:	Wall Plaster:	Vinyl Floor Tile:
Duct Insulation:	Wallboard Compound: X	Flooring Mastic:
Tank Insulation:		Linoleum:
Flexible Duct Connector:		Roofing Material:
Valve Body Insulation:		Roof Flashing:
		Transite:
		Wallboard:
		Other:

Collected by: GF, TB

Date: 10/10/01 & 10/11/01

Analyzed by: TC

Date: 11/11/01

Analytical Method: Polarized Light Microscopy with Dispersion Staining

	A	B	C
Homogeneous (y,n)	y		
Gross Appearance (color, texture)	off white compound		
Type of Asbestos Present			
Percent Asbestos	%		
Morphology			
Refractive Index Parallel/Perpendicular			
Dispersion Colors Parallel/Perpendicular			
Extinction Characteristics (parallel, oblique, wavy)			
Sign of Elongation (+/-)			
Pleochroism (color) Parallel/Perpendicular			
Birefringence (o,l,m,h)			
Type(s) of Non-Asbestos Fibers Present (and %)	5% Cellulose		
Non-Asbestos Fibers Optical Property			
Type(s) & Percent of (non-fibrous) Materials Present	95% particulate		
Total % Asbestos (sample)	%		

Comments:

NVLAP Lab Code #1514 Mass. Certificate #A A 000049 NY Lab # 11187 CT Lab #PH-0571

The results of this analysis were obtained by a qualified individual using approved methodology, and relate only to the items tested. This report cannot be used by the client to claim product endorsement by the National Voluntary Laboratory Accreditation Program (NVLAP) or any other agency of the U.S. Government. Rev. 10/98

Bulk Asbestos Analysis Report

25 Science Park New Haven, CT (203)786-5580

EnviroMed Services, Inc.

Sample ID #: IA-01-778-34 Lab # 15910

Client Name, Address: D.O.T. - State of Connecticut

Sample Location: (Including Room, Building) Brainard Airport, Bldg # 3 (85-003)

Sample Type: (Indicated by an "X" in the applicable column below)		
THERMAL SYSTEMS INSULATION:	SURFACING MATERIAL:	MISCELLANEOUS MATERIAL:
Boiler Insulation:	Spray-on Fireproofing:	Susp.Ceiling Tile: X 2'x4' (Slots w/ pin holes)
Breeching Insulation:	Acoustical Plaster:	Fixed Ceiling Tile:
Pipe Insulation:	Ceiling Plaster:	Glue Dots:
Pipe Joint Insulation:	Wall Plaster:	Vinyl Floor Tile:
Duct Insulation:	Wallboard Compound:	Flooring Mastic:
Tank Insulation:		Linoleum:
Flexible Duct Connector:		Roofing Material:
Valve Body Insulation:		Roof Flashing:
		Transite:
		Wallboard:
		Other:

Collected by: GF, TB

Date: 10/10/01 & 10/11/01

Analyzed by: TC

Date: 11/11/01

Analytical Method: Polarized Light Microscopy with Dispersion Staining			
	A	B	C
Homogeneous (y,n)	y		
Gross Appearance (color, texture)	Tan Fibrous		
Type of Asbestos Present			
Percent Asbestos	0%		
Morphology			
Refractive Index Parallel/Perpendicular			
Dispersion Colors Parallel/Perpendicular			
Extinction Characteristics (parallel, oblique, wavy)			
Sign of Elongation (+/-)			
Pleochroism (color) Parallel/Perpendicular			
Birefringence (o,l,m,h)			
Type(s) of Non-Asbestos Fibers Present (and %)	60% Fiberglass 15% Cellulose		
Non-Asbestos Fibers Optical Property			
Type(s) & Percent of (non-fibrous) Materials Present	25% granular		
Total % Asbestos (sample)	0%		

Comments:

NVLAP Lab Code #1514 Mass. Certificate #A A 000049 NY Lab # 11187 CT Lab #PH-0571

The results of this analysis were obtained by a qualified individual using approved methodology, and relate only to the items tested. This report cannot be used by the client to claim product endorsement by the National Voluntary Laboratory Accreditation Program (NVLAP) or any other agency of the U.S. Government. Rev. 10/98

25 Science Park New Haven, CT (203)786-5580

EnviroMed Services, Inc.

Sample ID #: IH-01-778-35 Lab # 15910

Client Name, Address: D.O.T. - State of Connecticut

Sample Location: (Including Room, Building) Brainard Airport, Bldg # 3 (85-003)

Sample Type: (Indicated by an "X" in the applicable column below)

THERMAL SYSTEMS INSULATION:	SURFACING MATERIAL:	MISCELLANEOUS MATERIAL:
Boiler Insulation:	Spray-on Fireproofing:	Susp.Ceiling Tile: X 2' x 4' (Slotted w/ pin holes)
Breeching Insulation:	Acoustical Plaster:	Fixed Ceiling Tile:
Pipe Insulation:	Ceiling Plaster:	Glue Dots:
Pipe Joint Insulation:	Wall Plaster:	Vinyl Floor Tile:
Duct Insulation:	Wallboard Compound:	Flooring Mastic:
Tank Insulation:		Linoleum:
Flexible Duct Connector:		Roofing Material:
Valve Body Insulation:		Roof Flashing:
		Transite:
		Wallboard:
		Other:

Collected by: GF, TB

Date: 10/10/01 & 10/11/01

Analyzed by: TC

Date: 11/11/01

Analytical Method: Polarized Light Microscopy with Dispersion Staining

	A	B	C
Homogeneous (y,n)	Y		
Gross Appearance (color, texture)	Tan Fibrous		
Type of Asbestos Present			
Percent Asbestos	0%		
Morphology			
Refractive Index Parallel/Perpendicular			
Dispersion Colors Parallel/Perpendicular			
Extinction Characteristics (parallel, oblique, wavy)			
Sign of Elongation (+/-)			
Pleochroism (color) Parallel/Perpendicular			
Birefringence (o,l,m,h)			
Type(s) of Non-Asbestos Fibers Present (and %)	65% Fiberglass 20% Cellulose		
Non-Asbestos Fibers Optical Property			
Type(s) & Percent of (non-fibrous) Materials Present	15% particulate		
Total % Asbestos (sample)	0%		

Comments:

NVLAP Lab Code #1514 Mass. Certificate #A A 000049 NY Lab # 11187 CT Lab #PH-0571

The results of this analysis were obtained by a qualified individual using approved methodology, and relate only to the items tested. This report cannot be used by the client to claim product endorsement by the National Voluntary Laboratory Accreditation Program (NVLAP) or any other agency of the U.S. Government.

Rev. 10/98

Bulk Asbestos Analysis Report
25 Science Park New Haven, CT (203)786-5580

EnviroMed Services, Inc.

Sample ID #: 1H-01-778-36

Lab # 15910

Client Name, Address: D.O.T. - State of Connecticut

Sample Location: (Including Room, Building) Brainard Airport, Bldg # 3 (85-003)

Sample Type: (Indicated by an "X" in the applicable column below)

THERMAL SYSTEMS INSULATION:	SURFACING MATERIAL:	MISCELLANEOUS MATERIAL:
Boiler Insulation:	Spray-on Fireproofing:	Susp.Ceiling Tile: X 2'X4' (seats w/ pin holes)
Breeching Insulation:	Acoustical Plaster:	Fixed Ceiling Tile:
Pipe Insulation:	Ceiling Plaster:	Glue Dots:
Pipe Joint Insulation:	Wall Plaster:	Vinyl Floor Tile:
Duct Insulation:	Wallboard Compound:	Flooring Mastic:
Tank Insulation:		Linoleum:
Flexible Duct Connector:		Roofing Material:
Valve Body Insulation:		Roof Flashing:
		Transite:
		Wallboard:
		Other:

Collected by: JF, TB

Analyzed by: TC

Date: 10/10/01 & 10/11/01

Date: 11/11/01

Analytical Method: Polarized Light Microscopy with Dispersion Staining

	A	B	C
Homogeneous (y,n)	y		
Gross Appearance (color, texture)	Tan Fibrous		
Type of Asbestos Present			
Percent Asbestos	0%		
Morphology			
Refractive Index Parallel/Perpendicular			
Dispersion Colors Parallel/Perpendicular			
Extinction Characteristics (parallel, oblique, wavy)			
Sign of Elongation (+/-)			
Pleochroism (color) Parallel/Perpendicular			
Birefringence (o,l,m,h)			
Type(s) of Non-Asbestos Fibers Present (and %)	70% Fiberglass 10% Cellulose		
Non-Asbestos Fibers Optical Property			
Type(s) & Percent of (non-fibrous) Materials Present	20% particulate		
Total % Asbestos (sample)	0%		

Comments:

NVLAP Lab Code #1514 Mass. Certificate #A A 000049 NY Lab # 11187 CT Lab #PH-0571

The results of this analysis were obtained by a qualified individual using approved methodology, and relate only to the items tested. This report cannot be used by the client to claim product endorsement by the National Voluntary Laboratory Accreditation Program (NVLAP) or any other agency of the U.S. Government. Rev. 10/98

25 Science Park New Haven, CT (203)786-5580

EnviroMed Services, Inc.

Sample ID #: IH-01-778-37 Lab # 15910

Client Name, Address: D.O.T. - State of Connecticut

Sample Location: (Including Room, Building) Brainard Airport, Bldg # 3 (05-003)

Sample Type: (Indicated by an "X" in the applicable column below)		
THERMAL SYSTEMS INSULATION:	SURFACING MATERIAL:	MISCELLANEOUS MATERIAL:
Boiler Insulation:	Spray-on Fireproofing:	Susp.Ceiling Tile: X 2'x4' (Dirt sheet)
Breeching Insulation:	Acoustical Plaster:	Fixed Ceiling Tile:
Pipe Insulation:	Ceiling Plaster:	Glue Dots:
Pipe Joint Insulation:	Wall Plaster:	Vinyl Floor Tile:
Duct Insulation:	Wallboard Compound:	Flooring Mastic:
Tank Insulation:		Linoleum:
Flexible Duct Connector:		Roofing Material:
Valve Body Insulation:		Roof Flashing:
		Transite:
		Wallboard:
		Other:

Collected by: JF, TB

Date: 10/10/01 & 10/11/01

Analyzed by: TC

Date: 11/11/01

Analytical Method: Polarized Light Microscopy with Dispersion Staining

	A	B	C
Homogeneous (y,n)	Y		
Gross Appearance (color, texture)	Tan Fibrous		
Type of Asbestos Present			
Percent Asbestos	0%		
Morphology			
Refractive Index Parallel/Perpendicular			
Dispersion Colors Parallel/Perpendicular			
Extinction Characteristics (parallel, oblique, wavy)			
Sign of Elongation (+/-)			
Pleochroism (color) Parallel/Perpendicular			
Birefringence (o,l,m,h)			
Type(s) of Non-Asbestos Fibers Present (and %)	40% Fiberglass 30% Cellulose		
Non-Asbestos Fibers Optical Property			
Type(s) & Percent of (non-fibrous) Materials Present	30% particulate		
Total % Asbestos (sample)	0%		

Comments:

NVLAP Lab Code #1514 Mass. Certificate #A A 000049 NY Lab # 11187 CT Lab #PH-0571

The results of this analysis were obtained by a qualified individual using approved methodology, and relate only to the items tested. This report cannot be used by the client to claim product endorsement by the National Voluntary Laboratory Accreditation Program (NVLAP) or any other agency of the U.S. Government. Rev. 10/98

Bulk Asbestos Analysis Report

25 Science Park New Haven, CT (203)786-5580

EnviroMed Services, Inc.

Sample ID #: IH-01-778-36 Lab # 15910

Client Name, Address: D.O.T. - State of Connecticut

Sample Location: (Including Room, Building) Brainard Airport, Bldg # 3 (85-003)

Sample Type: (Indicated by an "X" in the applicable column below)

THERMAL SYSTEMS INSULATION:	SURFACING MATERIAL:	MISCELLANEOUS MATERIAL:
Boiler Insulation:	Spray-on Fireproofing:	Susp.Ceiling Tile: X 2'x4' (bird nest)
Breeching Insulation:	Acoustical Plaster:	Fixed Ceiling Tile:
Pipe Insulation:	Ceiling Plaster:	Glue Dots:
Pipe Joint Insulation:	Wall Plaster:	Vinyl Floor Tile:
Duct Insulation:	Wallboard Compound:	Flooring Mastic:
Tank Insulation:		Linoleum:
Flexible Duct Connector:		Roofing Material:
Valve Body Insulation:		Roof Flashing:
		Transite:
		Wallboard:
		Other:

Collected by: GF, TB

Date: 10/10/01 & 10/11/01

Analyzed by: TC

Date: 11/11/01

Analytical Method: Polarized Light Microscopy with Dispersion Staining

	A	B	C
Homogeneous (y,n)	y		
Gross Appearance (color, texture)	Tan Fibrous		
Type of Asbestos Present			
Percent Asbestos	0%		
Morphology			
Refractive Index Parallel/Perpendicular			
Dispersion Colors Parallel/Perpendicular			
Extinction Characteristics (parallel, oblique, wavy)			
Sign of Elongation (+/-)			
Pleochroism (color) Parallel/Perpendicular			
Birefringence (o,l,m,h)			
Type(s) of Non-Asbestos Fibers Present (and %)	40% Fiberglass 25% Cellulose		
Non-Asbestos Fibers Optical Property			
Type(s) & Percent of (non-fibrous) Materials Present	35% particulate		
Total % Asbestos (sample)	0%		

Comments:

The results of this analysis were obtained by a qualified individual using approved methodology, and relate only to the items tested. This report cannot be used by the client to claim product endorsement by the National Voluntary Laboratory Accreditation Program (NVLAP) or any other agency of the U.S. Government.

Bulk Asbestos Analysis Report

25 Science Park New Haven, CT (203)786-5580 EnviroMed Services, Inc.

Sample ID #: IH-01-778-39 Lab # 15910

Client Name, Address: D.O.T. - State of Connecticut

Sample Location: (Including Room, Building) Brainard Airport, Bldg # 3 (85-003)

Sample Type: (Indicated by an "X" in the applicable column below)

THERMAL SYSTEMS INSULATION:	SURFACING MATERIAL:	MISCELLANEOUS MATERIAL:
Boiler Insulation:	Spray-on Fireproofing:	Susp.Ceiling Tile: x 2'x 4' (Bird pect)
Breeching Insulation:	Acoustical Plaster:	Fixed Ceiling Tile:
Pipe Insulation:	Ceiling Plaster:	Glue Dots:
Pipe Joint Insulation:	Wall Plaster:	Vinyl Floor Tile:
Duct Insulation:	Wallboard Compound:	Flooring Mastic:
Tank Insulation:		Linoleum:
Flexible Duct Connector:		Roofing Material:
Valve Body Insulation:		Roof Flashing:
		Transite:
		Wallboard:
		Other:

Collected by: JF, TB

Date: 10/10/01 & 10/11/01

Analyzed by: TC

Date: 11/1/01

Analytical Method: Polarized Light Microscopy with Dispersion Staining

	A	B	C
Homogeneous (y,n)	y		
Gross Appearance (color, texture)	Tan Fibrous		
Type of Asbestos Present			
Percent Asbestos			
Morphology	%		
Refractive Index Parallel/Perpendicular			
Dispersion Colors Parallel/Perpendicular			
Extinction Characteristics (parallel, oblique, wavy)			
Sign of Elongation (+/-)			
Pleochroism (color) Parallel/Perpendicular			
Birefringence (o,l,m,h)			
Type(s) of Non-Asbestos Fibers Present (and %)	50% Fiberglass 30% Cellulose		
Non-Asbestos Fibers Optical Property			
Type(s) & Percent of (non-fibrous) Materials Present	20% particulate		
Total % Asbestos (sample)	0%		

Comments:

NVLAP Lab Code #1514 Mass. Certificate #A A 000049 NY Lab # 11187 CT Lab #PH-0571

The results of this analysis were obtained by a qualified individual using approved methodology, and relate only to the items tested. This report cannot be used by the client to claim product endorsement by the National Voluntary Laboratory Accreditation Program (NVLAP) or any other agency of the U.S. Government. Rev. 10/98

Bulk Asbestos Analysis Report

25 Science Park New Haven, CT (203)786-5580

EnviroMed Services, Inc.

Sample ID #: IH-01-778-40

Lab # 15910

Client Name, Address: D.O.T. - State of Connecticut

Sample Location: (Including Room, Building) Brainard Airport, Bldg # 3 (95-003)

Sample Type: (Indicated by an "X" in the applicable column below)

THERMAL SYSTEMS INSULATION:	SURFACING MATERIAL:	MISCELLANEOUS MATERIAL:
Boiler Insulation:	Spray-on Fireproofing:	Susp.Ceiling Tile:
Breeching Insulation:	Acoustical Plaster:	Fixed Ceiling Tile:
Pipe Insulation:	Ceiling Plaster:	Glue Dots:
Pipe Joint Insulation:	Wall Plaster:	Vinyl Floor Tile: X (12" beige)
Duct Insulation:	Wallboard Compound:	Flooring Mastic:
Tank Insulation:		Linoleum:
Flexible Duct Connector:		Roofing Material:
Valve Body Insulation:		Roof Flashing:
		Transite:
		Wallboard:
		Other:

Collected by: QF, TB

Date: 10/10/01 & 10/11/01

Analyzed by: TC

Date: 11/11/01

Analytical Method: Polarized Light Microscopy with Dispersion Staining

	A	B	C
Homogeneous (y,n)	Y		
Gross Appearance (color, texture)	Beige NB		
Type of Asbestos Present			
Percent Asbestos	0		
Morphology			
Refractive Index Parallel/Perpendicular			
Dispersion Colors Parallel/Perpendicular			
Extinction Characteristics (parallel, oblique, wavy)			
Sign of Elongation (+/-)			
Pleochroism (color) Parallel/Perpendicular			
Birefringence (o,l,m,h)			
Type(s) of Non-Asbestos Fibers Present (and %)	3% Cellulose		
Non-Asbestos Fibers Optical Property			
Type(s) & Percent of (non-fibrous) Materials Present	97% particulate		
Total % Asbestos (sample)	0%		

Comments: _____

NVLAP Lab Code #1514 Mass. Certificate #A A 000049 NY Lab # 11187 CT Lab #PH-0571

The results of this analysis were obtained by a qualified individual using approved methodology, and relate only to the items tested. This report cannot be used by the client to claim product endorsement by the National Voluntary Laboratory Accreditation Program (NVLAP) or any other agency of the U.S. Government. Rev. 10/98

Bulk Asbestos Analysis Report

25 Science Park New Haven, CT (203)786-5580

EnviroMed Services, Inc.

Sample ID #: IH-01-778-41 Lab # 15910

Client Name, Address: D.O.T. - State of Connecticut

Sample Location: (Including Room, Building) Brainard Airport, Bldg # 3 (105-003)

Sample Type: (Indicated by an "X" in the applicable column below)		
THERMAL SYSTEMS INSULATION:	SURFACING MATERIAL:	MISCELLANEOUS MATERIAL:
Boiler Insulation:	Spray-on Fireproofing:	Susp.Ceiling Tile:
Breeching Insulation:	Acoustical Plaster:	Fixed Ceiling Tile:
Pipe Insulation:	Ceiling Plaster:	Glue Dots:
Pipe Joint Insulation:	Wall Plaster:	Vinyl Floor Tile: X 12" beige
Duct Insulation:	Wallboard Compound:	Flooring Mastic:
Tank Insulation:		Linoleum:
Flexible Duct Connector:		Roofing Material:
Valve Body Insulation:		Roof Flashing:
		Transite:
		Wallboard:
		Other:

Collected by: GF, TB

Date: 10/10/01 & 10/11/01

Analyzed by: TC

Date: 11/11/01

Analytical Method: Polarized Light Microscopy with Dispersion Staining			
	A	B	C
Homogeneous (y,n)	y		
Gross Appearance (color, texture)	Beige Tile		
Type of Asbestos Present			
Percent Asbestos	0%		
Morphology			
Refractive Index Parallel/Perpendicular			
Dispersion Colors Parallel/Perpendicular			
Extinction Characteristics (parallel, oblique, wavy)			
Sign of Elongation (+/-)			
Pleochroism (color) Parallel/Perpendicular			
Birefringence (o,l,m,h)			
Type(s) of Non-Asbestos Fibers Present (and %)	5% Cellulose		
Non-Asbestos Fibers Optical Property			
Type(s) & Percent of (non-fibrous) Materials Present	95% particulate		
Total % Asbestos (sample)	0%		

Comments:

NVLAP Lab Code #1514 Mass. Certificate #A A 000049 NY Lab # 11187 CT Lab #PH-0571

The results of this analysis were obtained by a qualified individual using approved methodology, and relate only to the items tested. This report cannot be used by the client to claim product endorsement by the National Voluntary Laboratory Accreditation Program (NVLAP) or any other agency of the U.S. Government. Rev. 10/98

Bulk Asbestos Analysis Report

25 Science Park New Haven, CT (203)786-5580

EnviroMed Services, Inc.

Sample ID #: IH-01-778-42 Lab # 15910

Client Name, Address: D.O.T. - State of Connecticut

Sample Location: (Including Room, Building) Brainard Airport, Bldg # 3 (05-003)

Sample Type: (Indicated by an "X" in the applicable column below)		
THERMAL SYSTEMS INSULATION:	SURFACING MATERIAL:	MISCELLANEOUS MATERIAL:
Boiler Insulation:	Spray-on Fireproofing:	Susp.Ceiling Tile:
Breeching Insulation:	Acoustical Plaster:	Fixed Ceiling Tile:
Pipe Insulation:	Ceiling Plaster:	Glue Dots:
Pipe Joint Insulation:	Wall Plaster:	Vinyl Floor Tile: X 12" Beige
Duct Insulation:	Wallboard Compound:	Flooring Mastic:
Tank Insulation:		Linoleum:
Flexible Duct Connector:		Roofing Material:
Valve Body Insulation:		Roof Flashing:
		Transite:
		Wallboard:
		Other:

Collected by: JF, TB

Date: 10/10/01 & 10/11/01

Analyzed by: TC

Date: 11/11/01

Analytical Method: Polarized Light Microscopy with Dispersion Staining

	A	B	C
Homogeneous (y,n)	Y		
Gross Appearance (color, texture)	Beige tile		
Type of Asbestos Present			
Percent Asbestos	0		
Morphology	0		
Refractive Index Parallel/Perpendicular			
Dispersion Colors Parallel/Perpendicular			
Extinction Characteristics (parallel, oblique, wavy)			
Sign of Elongation (+/-)			
Pleochroism (color) Parallel/Perpendicular			
Birefringence (o,l,m,h)			
Type(s) of Non-Asbestos Fibers Present (and %)	2% Cellulose		
Non-Asbestos Fibers Optical Property			
Type(s) & Percent of (non-fibrous) Materials Present	98% particulate		
Total % Asbestos (sample)	0		

Comments:

NVLAP Lab Code #1514 Mass. Certificate #A A 000049 NY Lab # 11187 CT Lab #PH-0571

The results of this analysis were obtained by a qualified individual using approved methodology, and relate only to the items tested. This report cannot be used by the client to claim product endorsement by the National Voluntary Laboratory Accreditation Program (NVLAP) or any other agency of the U.S. Government.

Asbestos Analysis Report

25 Science Park New Haven, CT (203)786-5580

EnviroMed Services, Inc.

Sample ID #: 14-01-778-43 Lab # 15910

Client Name, Address: D.O.T. - State of Connecticut

Sample Location: (Including Room, Building) Brainard Airport, Bldg # 3 (105-003)

Sample Type: (Indicated by an "X" in the applicable column below)

THERMAL SYSTEMS INSULATION:	SURFACING MATERIAL:	MISCELLANEOUS MATERIAL:
Boiler Insulation:	Spray-on Fireproofing:	Susp.Ceiling Tile:
Breeching Insulation:	Acoustical Plaster:	Fixed Ceiling Tile:
Pipe Insulation:	Ceiling Plaster:	Glue Dots:
Pipe Joint Insulation:	Wall Plaster:	Vinyl Floor Tile:
Duct Insulation:	Wallboard Compound:	Flooring Mastic: X under 12" beige VAT
Tank Insulation:		Linoleum:
Flexible Duct Connector:		Roofing Material:
Valve Body Insulation:		Roof Flashing:
		Transite:
		Wallboard:
		Other:

Collected by: QF, TB

Date: 10/10/01 & 10/11/01

Analyzed by: TC

Date: 11/1/01

Analytical Method: Polarized Light Microscopy with Dispersion Staining

	A	B	C
Homogeneous (y,n)	y		
Gross Appearance (color, texture)	yellow mastic		
Type of Asbestos Present			
Percent Asbestos	0%		
Morphology			
Refractive Index Parallel/Perpendicular			
Dispersion Colors Parallel/Perpendicular			
Extinction Characteristics (parallel, oblique, wavy)			
Sign of Elongation (+/-)			
Pleochroism (color) Parallel/Perpendicular			
Birefringence (o,l,m,h)			
Type(s) of Non-Asbestos Fibers Present (and %)	10% Cellulose		
Non-Asbestos Fibers Optical Property			
Type(s) & Percent of (non-fibrous) Materials Present	90% particulate		
Total % Asbestos (sample)	0%		

Comments:

NVLAP Lab Code #1514 Mass. Certificate #A A 000049 NY Lab # 11187 CT Lab #PH-0571

The results of this analysis were obtained by a qualified individual using approved methodology, and relate only to the items tested. This report cannot be used by the client to claim product endorsement by the National Voluntary Laboratory Accreditation Program (NVLAP) or any other agency of the U.S. Government. Rev. 10/98

25 Science Park New Haven, CT (203)786-5580

EnviroMed Services, Inc.

Sample ID #: IH-01-778-44 Lab # 15910

Client Name, Address: D.O.T. - State of Connecticut

Sample Location: (Including Room, Building) Brainard Airport, Bldg # 3 (05-003)

Sample Type: (Indicated by an "X" in the applicable column below)		
THERMAL SYSTEMS INSULATION:	SURFACING MATERIAL:	MISCELLANEOUS MATERIAL:
Boiler Insulation:	Spray-on Fireproofing:	Susp.Ceiling Tile:
Breeching Insulation:	Acoustical Plaster:	Fixed Ceiling Tile:
Pipe Insulation:	Ceiling Plaster:	Glue Dots:
Pipe Joint Insulation:	Wall Plaster:	Vinyl Floor Tile:
Duct Insulation:	Wallboard Compound:	Flooring Mastic: X under 12" beige VFT
Tank Insulation:		Linoleum:
Flexible Duct Connector:		Roofing Material:
Valve Body Insulation:		Roof Flashing:
		Transite:
		Wallboard:
		Other:

Collected by: QF, TB

Date: 10/10/01 & 10/11/01

Analyzed by: TC

Date: 11/11/01

Analytical Method: Polarized Light Microscopy with Dispersion Staining

	A	B	C
Homogeneous (y,n)	Y		
Gross Appearance (color, texture)	yellow mastic		
Type of Asbestos Present			
Percent Asbestos	0%		
Morphology			
Refractive Index Parallel/Perpendicular			
Dispersion Colors Parallel/Perpendicular			
Extinction Characteristics (parallel, oblique, wavy)			
Sign of Elongation (+/-)			
Pleochroism (color) Parallel/Perpendicular			
Birefringence (o,l,m,h)			
Type(s) of Non-Asbestos Fibers Present (and %)	15% Cellulose		
Non-Asbestos Fibers Optical Property			
Type(s) & Percent of (non-fibrous) Materials Present	85% particulate		
Total % Asbestos (sample)	0%		

Comments:

NVLAP Lab Code #1514 Mass. Certificate #A A 000049 NY Lab # 11187 CT Lab #PH-0571

The results of this analysis were obtained by a qualified individual using approved methodology, and relate only to the items tested. This report cannot be used by the client to claim product endorsement by the National Voluntary Laboratory Accreditation Program (NVLAP) or any other agency of the U.S. Government. Rev. 10/98

25 Science Park New Haven, CT (203)786-5580

EnviroMed Services, Inc.

Sample ID #: IA-01-778-45 Lab # 15910

Client Name, Address: D.O.T. - State of Connecticut

Sample Location: (Including Room, Building) Brainard Airport, Bldg # 3 (105-003)

Sample Type: (Indicated by an "X" in the applicable column below)		
THERMAL SYSTEMS INSULATION:	SURFACING MATERIAL:	MISCELLANEOUS MATERIAL:
Boiler Insulation:	Spray-on Fireproofing:	Susp. Ceiling Tile:
Breeching Insulation:	Acoustical Plaster:	Fixed Ceiling Tile:
Pipe Insulation:	Ceiling Plaster:	Glue Dots:
Pipe Joint Insulation:	Wall Plaster:	Vinyl Floor Tile:
Duct Insulation:	Wallboard Compound:	Flooring Mastic: X under 12" beige VFT
Tank Insulation:		Linoleum:
Flexible Duct Connector:		Roofing Material:
Valve Body Insulation:		Roof Flashing:
		Transite:
		Wallboard:
		Other:

Collected by: JF, TB

Date: 10/10/01 & 10/11/01

Analyzed by: TC

Date: 11/11/01

Analytical Method: Polarized Light Microscopy with Dispersion Staining

	A	B	C
Homogeneous (y,n)	Y		
Gross Appearance (color, texture)	yellow mastic		
Type of Asbestos Present			
Percent Asbestos	0%		
Morphology			
Refractive Index Parallel/Perpendicular			
Dispersion Colors Parallel/Perpendicular			
Extinction Characteristics (parallel, oblique, wavy)			
Sign of Elongation (+/-)			
Pleochroism (color) Parallel/Perpendicular			
Birefringence (o,l,m,h)			
Type(s) of Non-Asbestos Fibers Present (and %)	10% Cellulose		
Non-Asbestos Fibers Optical Property			
Type(s) & Percent of (non-fibrous) Materials Present	90% particulate		
Total % Asbestos (sample)	0%		

Comments:

NVLAP Lab Code #1514 Mass. Certificate #A A 000049 NY Lab # 11187 CT Lab #PH-0571

The results of this analysis were obtained by a qualified individual using approved methodology, and relate only to the items tested. This report cannot be used by the client to claim product endorsement by the National Voluntary Laboratory Accreditation Program (NVLAP) or any other agency of the U.S. Government. Rev. 10/98

Bulk Asbestos Analysis Report

25 Science Park New Haven, CT (203)786-5580

EnviroMed Services, Inc.

Sample ID #: IH-01-778-46 Lab # 15910

Client Name, Address: D.O.T. - State of Connecticut

Sample Location: (Including Room, Building) Brainard Airport, Bldg # 3 (05-003)

Sample Type: (Indicated by an "X" in the applicable column below)

THERMAL SYSTEMS INSULATION:	SURFACING MATERIAL:	MISCELLANEOUS MATERIAL:
Boiler Insulation:	Spray-on Fireproofing:	Susp.Ceiling Tile:
Breeching Insulation:	Acoustical Plaster:	Fixed Ceiling Tile:
Pipe Insulation:	Ceiling Plaster:	Glue Dots:
Pipe Joint Insulation:	Wall Plaster:	Vinyl Floor Tile:
Duct Insulation:	Wallboard Compound:	Flooring Mastic:
Tank Insulation:		Linoleum:
Flexible Duct Connector:		Roofing Material:
Valve Body Insulation:		Roof Flashing:
X Clean-out Cover gasket		Transite:
		Wallboard:
		Other:

Collected by: JF, TB

Date: 10/10/01 & 10/11/01

Analyzed by: TC

Date: 11/11/01

Analytical Method: Polarized Light Microscopy with Dispersion Staining

	A	B	C
Homogeneous (y,n)	Y		
Gross Appearance (color, texture)	White Fibrous		
Type of Asbestos Present			
Percent Asbestos	0		
Morphology			
Refractive Index Parallel/Perpendicular			
Dispersion Colors Parallel/Perpendicular			
Extinction Characteristics (parallel, oblique, wavy)			
Sign of Elongation (+/-)			
Pleochroism (color) Parallel/Perpendicular			
Birefringence (o,l,m,h)			
Type(s) of Non-Asbestos Fibers Present (and %)	70% Fiberglass 10% Cellulose		
Non-Asbestos Fibers Optical Property			
Type(s) & Percent of (non-fibrous) Materials Present	20% particulate		
Total % Asbestos (sample)	0%		

Comments:

NVLAP Lab Code #1514 Mass. Certificate #A A 000049 NY Lab # 11187 CT Lab #PH-0571

The results of this analysis were obtained by a qualified individual using approved methodology, and relate only to the items tested. This report cannot be used by the client to claim product endorsement by the National Voluntary Laboratory Accreditation Program (NVLAP) or any other agency of the U.S. Government. Rev. 10/98

Bulk Asbestos Analysis Report
25 Science Park New Haven, CT (203)786-5580

EnviroMed Services, Inc.

Sample ID #: IA-01-778-47 Lab # 15910

Client Name, Address: D.O.T. - State of Connecticut

Sample Location: (Including Room, Building) Brainard Airport, Bldg # 3 (85-003)

Sample Type: (Indicated by an "X" in the applicable column below)		
THERMAL SYSTEMS INSULATION:	SURFACING MATERIAL:	MISCELLANEOUS MATERIAL:
Boiler Insulation:	Spray-on Fireproofing:	Susp.Ceiling Tile:
Breeching Insulation:	Acoustical Plaster:	Fixed Ceiling Tile:
Pipe Insulation:	Ceiling Plaster:	Glue Dots:
Pipe Joint Insulation:	Wall Plaster:	Vinyl Floor Tile:
Duct Insulation:	Wallboard Compound:	Flooring Mastic:
Tank Insulation:		Linoleum:
Flexible Duct Connector:		Roofing Material:
Valve Body Insulation:		Roof Flashing:
X clean out cover gasket		Transite:
		Wallboard:
		Other:

Collected by: GF, TB

Date: 10/10/01 & 10/11/01

Analyzed by: TC

Date: 11/11/01

Analytical Method: Polarized Light Microscopy with Dispersion Staining			
	A	B	C
Homogeneous (y,n)	Y		
Gross Appearance (color, texture)	White Fibrous		
Type of Asbestos Present			
Percent Asbestos	0%		
Morphology			
Refractive Index Parallel/Perpendicular			
Dispersion Colors Parallel/Perpendicular			
Extinction Characteristics (parallel, oblique, wavy)			
Sign of Elongation (+/-)			
Pleochroism (color) Parallel/Perpendicular			
Birefringence (o,l,m,h)			
Type(s) of Non-Asbestos Fibers Present (and %)	80% Fiberglass 5% Cellulose		
Non-Asbestos Fibers Optical Property			
Type(s) & Percent of (non-fibrous) Materials Present	15% particulate		
Total % Asbestos (sample)	0%		

Comments:

NVLAP Lab Code #1514 Mass. Certificate #A A 000049 NY Lab # 11187 CT Lab #PH-0571

The results of this analysis were obtained by a qualified individual using approved methodology, and relate only to the items tested. This report cannot be used by the client to claim product endorsement by the National Voluntary Laboratory Accreditation Program (NVLAP) or any other agency of the U.S. Government. Rev. 10/98

Bulk Asbestos Analysis Report

EnviroMed Services, Inc.
25 Science Park New Haven, CT (203)786-5580

Sample ID #: IH-01-778-48 Lab # 15910

Client Name, Address: D.O.T. - State of Connecticut

Sample Location: (Including Room, Building) Brainard Airport, Bldg # 3 (85-003)

Sample Type: (Indicated by an "X" in the applicable column below)		
THERMAL SYSTEMS INSULATION:	SURFACING MATERIAL:	MISCELLANEOUS MATERIAL:
Boiler Insulation:	Spray-on Fireproofing:	Susp.Ceiling Tile:
Breeching Insulation:	Acoustical Plaster:	Fixed Ceiling Tile:
Pipe Insulation:	Ceiling Plaster:	Glue Dots:
Pipe Joint Insulation:	Wall Plaster:	Vinyl Floor Tile:
Duct Insulation:	Wallboard Compound:	Flooring Mastic:
Tank Insulation:		Linoleum:
Flexible Duct Connector:		Roofing Material:
Valve Body Insulation:		Roof Flashing:
X Clean out Cover gasket		Transite:
		Wallboard:
		Other:

Collected by: GF, TB

Date: 10/10/01 & 10/11/01

Analyzed by: TC

Date: 11/1/01

Analytical Method: Polarized Light Microscopy with Dispersion Staining			
	A	B	C
Homogeneous (y,n)	y		
Gross Appearance (color, texture)	White Fibrous		
Type of Asbestos Present			
Percent Asbestos	0%		
Morphology			
Refractive Index Parallel/Perpendicular			
Dispersion Colors Parallel/Perpendicular			
Extinction Characteristics (parallel, oblique, wavy)			
Sign of Elongation (+/-)			
Pleochroism (color) Parallel/Perpendicular			
Birefringence (o,l,m,h)			
Type(s) of Non-Asbestos Fibers Present (and %)	80% Fiberglass 5% Cellulose		
Non-Asbestos Fibers Optical Property			
Type(s) & Percent of (non-fibrous) Materials Present	15% particulate		
Total % Asbestos (sample)	0%		

Comments:

NVLAP Lab Code #1514 Mass. Certificate #A A 000049 NY Lab # 11187 CT Lab #PH-0571

The results of this analysis were obtained by a qualified individual using approved methodology, and relate only to the items tested. This report cannot be used by the client to claim product endorsement by the National Voluntary Laboratory Accreditation Program (NVLAP) or any other agency of the U.S. Government. Rev. 10/98

25 Science Park New Haven, CT (203)786-5580

EnviroMed Services, Inc.

Sample ID #: IH-01-778-49 Lab # 15910

Client Name, Address: D.O.T. - State of Connecticut

Sample Location: (Including Room, Building) Brainard Airport, Bldg # 3 (85-003)

Sample Type: (Indicated by an "X" in the applicable column below)		
THERMAL SYSTEMS INSULATION:	SURFACING MATERIAL:	MISCELLANEOUS MATERIAL:
Boiler Insulation:	Spray-on Fireproofing:	Susp.Ceiling Tile:
Breeching Insulation:	Acoustical Plaster:	Fixed Ceiling Tile:
Pipe Insulation:	Ceiling Plaster:	Glue Dots:
Pipe Joint Insulation:	Wall Plaster:	Vinyl Floor Tile:
Duct Insulation:	Wallboard Compound:	Flooring Mastic:
Tank Insulation:		Linoleum:
Flexible Duct Connector:		Roofing Material:
Valve Body Insulation:		Roof Flashing:
X rope gasket		Transite:
		Wallboard:
		Other:

Collected by: G.F, TB

Date: 10/10/01 & 10/11/01

Analyzed by: TC

Date: 11/11/01

Analytical Method: Polarized Light Microscopy with Dispersion Staining			
	A	B	C
Homogeneous (y,n)	y		
Gross Appearance (color, texture)	Beige/White Fibers		
Type of Asbestos Present			
Percent Asbestos	0%		
Morphology			
Refractive Index Parallel/Perpendicular			
Dispersion Colors Parallel/Perpendicular			
Extinction Characteristics (parallel, oblique, wavy)			
Sign of Elongation (+/-)			
Pleochroism (color) Parallel/Perpendicular			
Birefringence (o,l,m,h)			
Type(s) of Non-Asbestos Fibers Present (and %)	40% Fiberglass 10% Cellulose		
Non-Asbestos Fibers Optical Property			
Type(s) & Percent of (non-fibrous) Materials Present	50% particulate		
Total % Asbestos (sample)	0%		

Comments:

NVLAP Lab Code #1514 Mass. Certificate #A A 000049 NY Lab # 11187 CT Lab #PH-0571

The results of this analysis were obtained by a qualified individual using approved methodology, and relate only to the items tested. This report cannot be used by the client to claim product endorsement by the National Voluntary Laboratory Accreditation Program (NVLAP) or any other agency of the U.S. Government. Rev. 10/98

25 Science Park New Haven, CT (203)786-5580

EnviroMed Services, Inc.

Sample ID #: IH-01-778 -50 Lab # 15910

Client Name, Address: D.O.T. - State of Connecticut

Sample Location: (Including Room, Building) Brainard Airport, Bldg # 3 (05-003)

Sample Type: (Indicated by an "X" in the applicable column below)		
THERMAL SYSTEMS INSULATION:	SURFACING MATERIAL:	MISCELLANEOUS MATERIAL:
Boiler Insulation:	Spray-on Fireproofing:	Susp.Ceiling Tile:
Breeching Insulation:	Acoustical Plaster:	Fixed Ceiling Tile:
Pipe Insulation:	Ceiling Plaster:	Glue Dots:
Pipe Joint Insulation:	Wall Plaster:	Vinyl Floor Tile:
Duct Insulation:	Wallboard Compound:	Flooring Mastic:
Tank Insulation:		Linoleum:
Flexible Duct Connector:		Roofing Material:
Valve Body Insulation:		Roof Flashing:
X rope gasket		Transite:
		Wallboard:
		Other:

Collected by: JF, TB

Date: 10/10/01 & 10/11/01

Analyzed by: TC

Date: 11/11/01

Analytical Method: Polarized Light Microscopy with Dispersion Staining			
	A	B	C
Homogeneous (y,n)	y		
Gross Appearance (color, texture)	White/Beige Fibrous		
Type of Asbestos Present			
Percent Asbestos	0%		
Morphology			
Refractive Index Parallel/Perpendicular			
Dispersion Colors Parallel/Perpendicular			
Extinction Characteristics (parallel, oblique, wavy)			
Sign of Elongation (+/-)			
Pleochroism (color) Parallel/Perpendicular			
Birefringence (o,l,m,h)			
Type(s) of Non-Asbestos Fibers Present (and %)	5% Fiberglass 5% Cellulose		
Non-Asbestos Fibers Optical Property			
Type(s) & Percent of (non-fibrous) Materials Present	45% particulate		
Total % Asbestos (sample)	0%		

Comments:

NVLAP Lab Code #1514 Mass. Certificate #A A 000049 NY Lab # 11187 CT Lab #PH-0571

The results of this analysis were obtained by a qualified individual using approved methodology, and relate only to the items tested. This report cannot be used by the client to claim product endorsement by the National Voluntary Laboratory Accreditation Program (NVLAP) or any other agency of the U.S. Government. Rev. 10/98

25 Science Park New Haven, CT (203)786-5580

EnviroMed Services, Inc.

Sample ID #: LH-01-778-51 Lab # 15910

Client Name, Address: D.O.T. - State of Connecticut

Sample Location: (Including Room, Building) Brainard Airport, Bldg # 3 (05-003)

Sample Type: (Indicated by an "X" in the applicable column below)		
THERMAL SYSTEMS INSULATION:	SURFACING MATERIAL:	MISCELLANEOUS MATERIAL:
Boiler Insulation:	Spray-on Fireproofing:	Susp.Ceiling Tile:
Breeching Insulation:	Acoustical Plaster:	Fixed Ceiling Tile:
Pipe Insulation:	Ceiling Plaster:	Glue Dots:
Pipe Joint Insulation:	Wall Plaster:	Vinyl Floor Tile:
Duct Insulation:	Wallboard Compound:	Flooring Mastic:
Tank Insulation:		Linoleum:
Flexible Duct Connector:		Roofing Material:
Valve Body Insulation:		Roof Flashing:
X rope gasket		Transite:
		Wallboard:
		Other:

Collected by: G.F, T.B

Date: 10/10/01 & 10/11/01

Analyzed by: TC

Date: 11/11/01

Analytical Method: Polarized Light Microscopy with Dispersion Staining			
	A	B	C
Homogeneous (y,n)	y		
Gross Appearance (color, texture)	Wht/Beige Fibrous		
Type of Asbestos Present			
Percent Asbestos	0%		
Morphology			
Refractive Index Parallel/Perpendicular			
Dispersion Colors Parallel/Perpendicular			
Extinction Characteristics (parallel, oblique, wavy)			
Sign of Elongation (+/-)			
Pleochroism (color) Parallel/Perpendicular			
Birefringence (o,l,m,h)			
Type(s) of Non-Asbestos Fibers Present (and %)	50% Fiberglass 10% Cellulose		
Non-Asbestos Fibers Optical Property			
Type(s) & Percent of (non-fibrous) Materials Present	40% particulate		
Total % Asbestos (sample)	0%		

Comments:

NVLAP Lab Code #1514 Mass. Certificate #A A 000049 NY Lab # 11187 CT Lab #PH-0571

The results of this analysis were obtained by a qualified individual using approved methodology, and relate only to the items tested. This report cannot be used by the client to claim product endorsement by the National Voluntary Laboratory Accreditation Program (NVLAP) or any other agency of the U.S. Government. Rev. 10/98

Bulk Asbestos Analysis Report

25 Science Park New Haven, CT (203)786-5580

EnviroMed Services, Inc.

Sample ID #: IH-01-778-52 Lab # 15910

Client Name, Address: D.O.T. - State of Connecticut

Sample Location: (Including Room, Building) Brainard Airport, Bldg # 3 (85-003)

Sample Type: (Indicated by an "X" in the applicable column below)		
THERMAL SYSTEMS INSULATION:	SURFACING MATERIAL:	MISCELLANEOUS MATERIAL:
Boiler Insulation:	Spray-on Fireproofing:	Susp.Ceiling Tile:
Breeching Insulation:	Acoustical Plaster:	Fixed Ceiling Tile:
Pipe Insulation:	Ceiling Plaster:	Glue Dots:
Pipe Joint Insulation:	Wall Plaster:	Vinyl Floor Tile:
Duct Insulation:	Wallboard Compound:	Flooring Mastic:
Tank Insulation:		Linoleum:
Flexible Duct Connector:		Roofing Material:
Valve Body Insulation:		Roof Flashing: X gray flashing paper
		Transite:
		Wallboard:
		Other:

Collected by: JF, TB

Analyzed by: TC

Date: 10/10/01 & 10/11/01

Date: 11/1/01

Analytical Method: Polarized Light Microscopy with Dispersion Staining

	A	B	C
Homogeneous (y,n)	y		
Gross Appearance (color, texture)	Gray/Black Fibrous		
Type of Asbestos Present	Chrysotile		
Percent Asbestos	30%		
Morphology	wavy		
Refractive Index Parallel/Perpendicular	1.556 / (1.54)		
Dispersion Colors Parallel/Perpendicular	Magenta / Blue		
Extinction Characteristics (parallel, oblique, wavy)	P		
Sign of Elongation (+/-)	+		
Pleochroism (color) Parallel/Perpendicular	N		
Birefringence (o,l,m,h)			
Type(s) of Non-Asbestos Fibers Present (and %)	10% Cellulose		
Non-Asbestos Fibers Optical Property			
Type(s) & Percent of (non-fibrous) Materials Present	60% particulate		
Total % Asbestos (sample)	30% Chrysotile		

Comments: _____

NVLAP Lab Code #1514 Mass. Certificate #A A 000049 NY Lab # 11187 CT Lab #PH-0571

The results of this analysis were obtained by a qualified individual using approved methodology, and relate only to the items tested. This report cannot be used by the client to claim product endorsement by the National Voluntary Laboratory Accreditation Program (NVLAP) or any other agency of the U.S. Government. Rev. 10/98

Bulk Asbestos Analysis Report
25 Science Park New Haven, CT (203)786-5580

EnviroMed Services, Inc.

Sample ID #: IH-01-778-53 Lab # 15910

Client Name, Address: D.O.T. - State of Connecticut

Sample Location: (Including Room, Building) Brainard Airport, Bldg # 3 (85-003)

Sample Type: (Indicated by an "X" in the applicable column below)		
THERMAL SYSTEMS INSULATION:	SURFACING MATERIAL:	MISCELLANEOUS MATERIAL:
Boiler Insulation:	Spray-on Fireproofing:	Susp.Ceiling Tile:
Breeching Insulation:	Acoustical Plaster:	Fixed Ceiling Tile:
Pipe Insulation:	Ceiling Plaster:	Glue Dots:
Pipe Joint Insulation:	Wall Plaster:	Vinyl Floor Tile:
Duct Insulation:	Wallboard Compound:	Flooring Mastic:
Tank Insulation:		Linoleum:
Flexible Duct Connector:		Roofing Material:
Valve Body Insulation:		Roof Flashing: X gray flashing paper
		Transite:
		Wallboard:
		Other:

Collected by: JF, TB

Date: 10/10/01 & 10/11/01

Analyzed by: TC

Date: 11/11/01

Analytical Method: Polarized Light Microscopy with Dispersion Staining			
	A	B	C
Homogeneous (y,n)	y		
Gross Appearance (color, texture)	Tray/Black Fibers		
Type of Asbestos Present	Chrysotile		
Percent Asbestos	35%		
Morphology	wavy		
Refractive Index Parallel/Perpendicular	1.556 / 1.547		
Dispersion Colors Parallel/Perpendicular	Magenta / Blue		
Extinction Characteristics (parallel, oblique, wavy)	p		
Sign of Elongation (+/-)	+		
Pleochroism (color) Parallel/Perpendicular	N		
Birefringence (o,l,m,h)	v		
Type(s) of Non-Asbestos Fibers Present (and %)	10% Cellulose		
Non-Asbestos Fibers Optical Property			
Type(s) & Percent of (non-fibrous) Materials Present	55% particulate		
Total % Asbestos (sample)	35% Chrysotile		

Comments: _____

NVLAP Lab Code #1514 Mass. Certificate #A A 000049 NY Lab # 11187 CT Lab #PH-0571

The results of this analysis were obtained by a qualified individual using approved methodology, and relate only to the items tested. This report cannot be used by the client to claim product endorsement by the National Voluntary Laboratory Accreditation Program (NVLAP) or any other agency of the U.S. Government. Rev. 10/98

Bulk Asbestos Analysis Report

25 Science Park New Haven, CT (203)786-5580

EnviroMed Services, Inc.

Sample ID #: IH-01-778-54 Lab # 15910

Client Name, Address: D.O.T. - State of Connecticut

Sample Location: (Including Room, Building) Brainard Airport, Bldg # 3 (85-003)

Sample Type: (Indicated by an "X" in the applicable column below)		
THERMAL SYSTEMS INSULATION:	SURFACING MATERIAL:	MISCELLANEOUS MATERIAL:
Boiler Insulation:	Spray-on Fireproofing:	Susp.Ceiling Tile:
Breeching Insulation:	Acoustical Plaster:	Fixed Ceiling Tile:
Pipe Insulation:	Ceiling Plaster:	Glue Dots:
Pipe Joint Insulation:	Wall Plaster:	Vinyl Floor Tile:
Duct Insulation:	Wallboard Compound:	Flooring Mastic:
Tank Insulation:		Linoleum:
Flexible Duct Connector:		Roofing Material:
Valve Body Insulation:		Roof Flashing: X gray cement
		Transite:
		Wallboard:
		Other:

Collected by: JF, TB

Date: 10/10/01 & 10/11/01

Analyzed by: TC

Date: 11/11/01

Analytical Method: Polarized Light Microscopy with Dispersion Staining			
	A	B	C
Homogeneous (y,n)	Y		
Gross Appearance (color, texture)	Black Fibrous		
Type of Asbestos Present	Chrysotile		
Percent Asbestos	25%		
Morphology	wavy		
Refractive Index Parallel/Perpendicular	1.55 (1.54)		
Dispersion Colors Parallel/Perpendicular	Magenta/Blue		
Extinction Characteristics (parallel, oblique, wavy)	P		
Sign of Elongation (+/-)	+		
Pleochroism (color) Parallel/Perpendicular	N		
Birefringence (o,l,m,h)	L		
Type(s) of Non-Asbestos Fibers Present (and %)	15% Cellulose		
Non-Asbestos Fibers Optical Property			
Type(s) & Percent of (non-fibrous) Materials Present	60% particulate		
Total % Asbestos (sample)	25% Chrysotile		

Comments: _____

NVLAP Lab Code #1514 Mass. Certificate #A A 000049 NY Lab # 11187 CT Lab #PH-0571

The results of this analysis were obtained by a qualified individual using approved methodology, and relate only to the items tested. This report cannot be used by the client to claim product endorsement by the National Voluntary Laboratory Accreditation Program (NVLAP) or any other agency of the U.S. Government.

Bulk Asbestos Analysis Report

25 Science Park New Haven, CT (203)786-5580

EnviroMed Services, Inc.

Sample ID #: IH-01-778-55 Lab # 15910

Client Name, Address: D.O.T. - State of Connecticut

Sample Location: (Including Room, Building) Brainard Airport, Bldg # 3 (85-003)

Sample Type: (Indicated by an "X" in the applicable column below)

THERMAL SYSTEMS INSULATION:	SURFACING MATERIAL:	MISCELLANEOUS MATERIAL:
Boiler Insulation:	Spray-on Fireproofing:	Susp.Ceiling Tile:
Breeching Insulation:	Acoustical Plaster:	Fixed Ceiling Tile:
Pipe Insulation:	Ceiling Plaster:	Glue Dots:
Pipe Joint Insulation:	Wall Plaster:	Vinyl Floor Tile:
Duct Insulation:	Wallboard Compound:	Flooring Mastic:
Tank Insulation:		Linoleum:
Flexible Duct Connector:		Roofing Material:
Valve Body Insulation:		Roof Flashing: X gray cement
		Transite:
		Wallboard:
		Other:

Collected by: JF, TB

Date: 10/10/01 & 10/11/01

Analyzed by: TC

Date: 11/1/01

Analytical Method: Polarized Light Microscopy with Dispersion Staining

	A	B	C
Homogeneous (y,n)	y		
Gross Appearance (color, texture)	Black Fibrous		
Type of Asbestos Present	Chrysotile		
Percent Asbestos	30%		
Morphology	wavy		
Refractive Index Parallel/Perpendicular	1.556 / 1.550		
Dispersion Colors Parallel/Perpendicular	Magenta / Blue		
Extinction Characteristics (parallel, oblique, wavy)	P		
Sign of Elongation (+/-)	+		
Pleochroism (color) Parallel/Perpendicular	N		
Birefringence (o,l,m,h)			
Type(s) of Non-Asbestos Fibers Present (and %)	5% Cellulose		
Non-Asbestos Fibers Optical Property			
Type(s) & Percent of (non-fibrous) Materials Present	65% particulate		
Total % Asbestos (sample)	20% Chrysotile		

Comments:

NVLAP Lab Code #1514 Mass. Certificate #A A 000049 NY Lab # 11187 CT Lab #PH-0571

The results of this analysis were obtained by a qualified individual using approved methodology, and relate only to the items tested. This report cannot be used by the client to claim product endorsement by the National Voluntary Laboratory Accreditation Program (NVLAP) or any other agency of the U.S. Government. Rev. 10/98

25 Science Park New Haven, CT (203)786-5580

EnviroMed Services, Inc.

Sample ID #: IH-01-778-56 Lab # 15910

Client Name, Address: D.O.T. - State of Connecticut

Sample Location: (Including Room, Building) Brainard Airport, Bldg # 3 (05-003)

Sample Type: (Indicated by an "X" in the applicable column below)		
THERMAL SYSTEMS INSULATION:	SURFACING MATERIAL:	MISCELLANEOUS MATERIAL:
Boiler Insulation:	Spray-on Fireproofing:	Susp.Ceiling Tile:
Breeching Insulation:	Acoustical Plaster:	Fixed Ceiling Tile:
Pipe Insulation:	Ceiling Plaster:	Glue Dots:
Pipe Joint Insulation:	Wall Plaster:	Vinyl Floor Tile:
Duct Insulation:	Wallboard Compound:	Flooring Mastic:
Tank Insulation:		Linoleum:
Flexible Duct Connector:		Roofing Material:
Valve Body Insulation:		Roof Flashing:
		Transite:
		Wallboard:
		Other: X built-up roofing type A

Collected by: JF, TB

Date: 10/10/01 & 10/11/01

Analyzed by: TC

Date: 11/11/01

Analytical Method: Polarized Light Microscopy with Dispersion Staining

	A	B	C
Homogeneous (y,n)	y		
Gross Appearance (color, texture)	Black Fibrous		
Type of Asbestos Present			
Percent Asbestos	0%		
Morphology			
Refractive Index Parallel/Perpendicular			
Dispersion Colors Parallel/Perpendicular			
Extinction Characteristics (parallel, oblique, wavy)			
Sign of Elongation (+/-)			
Pleochroism (color) Parallel/Perpendicular			
Birefringence (o,l,m,h)			
Type(s) of Non-Asbestos Fibers Present (and %)	10% Cellulose		
Non-Asbestos Fibers Optical Property			
Type(s) & Percent of (non-fibrous) Materials Present	90% particulate		
Total % Asbestos (sample)	0%		

Comments:

NVLAP Lab Code #1514 Mass. Certificate #A A 000049 NY Lab # 11187 CT Lab #PH-0571

The results of this analysis were obtained by a qualified individual using approved methodology, and relate only to the items tested. This report cannot be used by the client to claim product endorsement by the National Voluntary Laboratory Accreditation Program (NVLAP) or any other agency of the U.S. Government. Rev. 10/98

25 Science Park New Haven, CT (203)786-5580

EnviroMed Services, Inc.

Sample ID #: IH-01-778-57 Lab # 15910

Client Name, Address: D.O.T. - State of Connecticut

Sample Location: (Including Room, Building) Brainard Airport, Bldg # 3 (05-003)

Sample Type: (Indicated by an "X" in the applicable column below)		
THERMAL SYSTEMS INSULATION:	SURFACING MATERIAL:	MISCELLANEOUS MATERIAL:
Boiler Insulation:	Spray-on Fireproofing:	Susp.Ceiling Tile:
Breeching Insulation:	Acoustical Plaster:	Fixed Ceiling Tile:
Pipe Insulation:	Ceiling Plaster:	Glue Dots:
Pipe Joint Insulation:	Wall Plaster:	Vinyl Floor Tile:
Duct Insulation:	Wallboard Compound:	Flooring Mastic:
Tank Insulation:		Linoleum:
Flexible Duct Connector:		Roofing Material:
Valve Body Insulation:		Roof Flashing:
		Transite:
		Wallboard:
		Other: X built-up roofing type A

Collected by: JF, TB

Analyzed by: TC

Date: 10/10/01 & 10/11/01

Date: 11/1/01

Analytical Method: Polarized Light Microscopy with Dispersion Staining

	A	B	C
Homogeneous (y,n)	y		
Gross Appearance (color, texture)	Black Fibrous		
Type of Asbestos Present			
Percent Asbestos	8%		
Morphology			
Refractive Index Parallel/Perpendicular			
Dispersion Colors Parallel/Perpendicular			
Extinction Characteristics (parallel, oblique, wavy)			
Sign of Elongation (+/-)			
Pleochroism (color) Parallel/Perpendicular			
Birefringence (o,l,m,h)			
Type(s) of Non-Asbestos Fibers Present (and %)	8% Cellulose		
Non-Asbestos Fibers Optical Property			
Type(s) & Percent of (non-fibrous) Materials Present	92% particulate		
Total % Asbestos (sample)	8%		

Comments:

NVLAP Lab Code #1514 Mass. Certificate #A A 000049 NY Lab # 11187 CT Lab #PH-0571

The results of this analysis were obtained by a qualified individual using approved methodology, and relate only to the items tested. This report cannot be used by the client to claim product endorsement by the National Voluntary Laboratory Accreditation Program (NVLAP) or any other agency of the U.S. Government. Rev. 10/98

25 Science Park New Haven, CT (203)786-5580

EnviroMed Services, Inc.

Sample ID #: IH-01-778-58 Lab # 15910

Client Name, Address: D.O.T. - State of Connecticut

Sample Location: (Including Room, Building) Brainard Airport, Bldg # 3 (85-003)

Sample Type: (Indicated by an "X" in the applicable column below)

THERMAL SYSTEMS INSULATION:	SURFACING MATERIAL:	MISCELLANEOUS MATERIAL:
Boiler Insulation:	Spray-on Fireproofing:	Susp.Ceiling Tile:
Breeching Insulation:	Acoustical Plaster:	Fixed Ceiling Tile:
Pipe Insulation:	Ceiling Plaster:	Glue Dots:
Pipe Joint Insulation:	Wall Plaster:	Vinyl Floor Tile:
Duct Insulation:	Wallboard Compound:	Flooring Mastic:
Tank Insulation:		Linoleum:
Flexible Duct Connector:		Roofing Material:
Valve Body Insulation:		Roof Flashing:
		Transite:
		Wallboard:
		Other: built-up-roofing type A

Collected by: JF, TB

Date: 10/10/01 & 10/11/01

Analyzed by: TC

Date: 11/11/01

Analytical Method: Polarized Light Microscopy with Dispersion Staining

	A	B	C
Homogeneous (y,n)	Y		
Gross Appearance (color, texture)	Black Fibrous		
Type of Asbestos Present			
Percent Asbestos	0%		
Morphology			
Refractive Index Parallel/Perpendicular			
Dispersion Colors Parallel/Perpendicular			
Extinction Characteristics (parallel, oblique, wavy)			
Sign of Elongation (+/-)			
Pleochroism (color) Parallel/Perpendicular			
Birefringence (o,l,m,h)			
Type(s) of Non-Asbestos Fibers Present (and %)	15% Cellulose		
Non-Asbestos Fibers Optical Property			
Type(s) & Percent of (non-fibrous) Materials Present	85% particulate		
Total % Asbestos (sample)	0%		

Comments:

NVLAP Lab Code #1514 Mass. Certificate #A A 000049 NY Lab # 11187 CT Lab #PH-0571

The results of this analysis were obtained by a qualified individual using approved methodology, and relate only to the items tested. This report cannot be used by the client to claim product endorsement by the National Voluntary Laboratory Accreditation Program (NVLAP) or any other agency of the U.S. Government.

Rev. 10/98

Bulk Asbestos Analysis Report — **EnviroMed Services, Inc.**

25 Science Park New Haven, CT (203)786-5580

Sample ID #: IH-01-778-59 Lab # 15910

Client Name, Address: D.O.T. - State of Connecticut

Sample Location: (Including Room, Building) Brainard Airport, Bldg # 3 (85-003)

Sample Type: (Indicated by an "X" in the applicable column below)		
THERMAL SYSTEMS INSULATION:	SURFACING MATERIAL:	MISCELLANEOUS MATERIAL:
Boiler Insulation:	Spray-on Fireproofing:	Susp.Ceiling Tile:
Breeching Insulation:	Acoustical Plaster:	Fixed Ceiling Tile:
Pipe Insulation:	Ceiling Plaster:	Glue Dots:
Pipe Joint Insulation:	Wall Plaster:	Vinyl Floor Tile:
Duct Insulation:	Wallboard Compound:	Flooring Mastic:
Tank Insulation:		Linoleum:
Flexible Duct Connector:		Roofing Material:
Valve Body Insulation:		Roof Flashing:
		Transite:
		Wallboard:
		Other: X built up roofing

Collected by: G.F, TB Analyzed by: TC type A

Date: 10/10/01 & 10/11/01 Date: 11/1/01

Analytical Method: Polarized Light Microscopy with Dispersion Staining			
	A	B	C
Homogeneous (y,n)	y		
Gross Appearance (color, texture)	Black Fibrous		
Type of Asbestos Present			
Percent Asbestos	0%		
Morphology			
Refractive Index Parallel/Perpendicular			
Dispersion Colors Parallel/Perpendicular			
Extinction Characteristics (parallel, oblique, wavy)			
Sign of Elongation (+/-)			
Pleochroism (color) Parallel/Perpendicular			
Birefringence (o,l,m,h)			
Type(s) of Non-Asbestos Fibers Present (and %)	10% Cellulose		
Non-Asbestos Fibers Optical Property			
Type(s) & Percent of (non-fibrous) Materials Present	90% particulate		
Total % Asbestos (sample)	0%		

Comments:

NVLAP Lab Code #1514 Mass. Certificate #A A 000049 NY Lab # 11187 CT Lab #PH-0571

The results of this analysis were obtained by a qualified individual using approved methodology, and relate only to the items tested. This report cannot be used by the client to claim product endorsement by the National Voluntary Laboratory Accreditation Program (NVLAP) or any other agency of the U.S. Government. Rev. 10/98

Bulk Asbestos Analysis Report

25 Science Park New Haven, CT (203)786-5580

EnviroMed Services, Inc.

Sample ID #: IH-01-778-60 Lab # 15910

Client Name, Address: D.O.T. - State of Connecticut

Sample Location: (Including Room, Building) Brainard Airport, Bldg # 3 (85-003)

Sample Type: (Indicated by an "X" in the applicable column below)

THERMAL SYSTEMS INSULATION:	SURFACING MATERIAL:	MISCELLANEOUS MATERIAL:
Boiler Insulation:	Spray-on Fireproofing:	Susp.Ceiling Tile:
Breeching Insulation:	Acoustical Plaster:	Fixed Ceiling Tile:
Pipe Insulation:	Ceiling Plaster:	Glue Dots:
Pipe Joint Insulation:	Wall Plaster:	Vinyl Floor Tile:
Duct Insulation:	Wallboard Compound:	Flooring Mastic:
Tank Insulation:		Linoleum:
Flexible Duct Connector:		Roofing Material:
Valve Body Insulation:		Roof Flashing:
		Transite:
		Wallboard:
		Other: x built up roofing

Collected by: JF, TB

Analyzed by: TC type A

Date: 10/10/01 & 10/11/01

Date: 11/1/01

Analytical Method: Polarized Light Microscopy with Dispersion Staining

	A	B	C
Homogeneous (y,n)	Y		
Gross Appearance (color, texture)	Black/Brown Fibrous		
Type of Asbestos Present			
Percent Asbestos	0%		
Morphology			
Refractive Index Parallel/Perpendicular			
Dispersion Colors Parallel/Perpendicular			
Extinction Characteristics (parallel, oblique, wavy)			
Sign of Elongation (+/-)			
Pleochroism (color) Parallel/Perpendicular			
Birefringence (o,l,m,h)			
Type(s) of Non-Asbestos Fibers Present (and %)	40% Cellulose		
Non-Asbestos Fibers Optical Property			
Type(s) & Percent of (non-fibrous) Materials Present	60% particulate		
Total % Asbestos (sample)	0%		

Comments:

NVLAP Lab Code #1514 Mass. Certificate #A A 000049 NY Lab # 11187 CT Lab #PH-0571

The results of this analysis were obtained by a qualified individual using approved methodology, and relate only to the items tested. This report cannot be used by the client to claim product endorsement by the National Voluntary Laboratory Accreditation Program (NVLAP) or any other agency of the U.S. Government. Rev. 10/98

Bulk Asbestos Analysis Report

25 Science Park New Haven, CT (203)786-5580

EnviroMed Services, Inc.

Sample ID #: IA-01-778-01 Lab # 15910

Client Name, Address: D.O.T. - State of Connecticut

Sample Location: (Including Room, Building) Brainard Airport, Bldg # 3 (85-003)

Sample Type: (Indicated by an "X" in the applicable column below)		
THERMAL SYSTEMS INSULATION:	SURFACING MATERIAL:	MISCELLANEOUS MATERIAL:
Boiler Insulation:	Spray-on Fireproofing:	Susp.Ceiling Tile:
Breeching Insulation:	Acoustical Plaster:	Fixed Ceiling Tile:
Pipe Insulation:	Ceiling Plaster:	Glue Dots:
Pipe Joint Insulation:	Wall Plaster:	Vinyl Floor Tile:
Duct Insulation:	Wallboard Compound:	Flooring Mastic:
Tank Insulation:		Linoleum:
Flexible Duct Connector:		Roofing Material:
Valve Body Insulation:		Roof Flashing:
		Transite:
		Wallboard:
		Other: built up roofing type A

Collected by: JF, TB

Analyzed by: TC

Date: 10/10/01 & 10/11/01

Date: 11/11/01

Analytical Method: Polarized Light Microscopy with Dispersion Staining

	A	B	C
Homogeneous (y,n)	N		
Gross Appearance (color, texture)	Brown Fibrous		
Type of Asbestos Present			
Percent Asbestos	1%		
Morphology			
Refractive Index Parallel/Perpendicular			
Dispersion Colors Parallel/Perpendicular			
Extinction Characteristics (parallel, oblique, wavy)			
Sign of Elongation (+/-)			
Pleochroism (color) Parallel/Perpendicular			
Birefringence (o,l,m,h)			
Type(s) of Non-Asbestos Fibers Present (and %)	50% Cellulose		
Non-Asbestos Fibers Optical Property			
Type(s) & Percent of (non-fibrous) Materials Present	50% particulate		
Total % Asbestos (sample)	1%		

Comments:

NVLAP Lab Code #1514 Mass. Certificate #A A 000049 NY Lab # 11187 CT Lab #PH-0571

The results of this analysis were obtained by a qualified individual using approved methodology, and relate only to the items tested. This report cannot be used by the client to claim product endorsement by the National Voluntary Laboratory Accreditation Program (NVLAP) or any other agency of the U.S. Government. Rev. 10/98

25 Science Park New Haven, CT (203)786-5580

EnviroMed Services, Inc.

Sample ID #: IH-01-778-62 Lab # 15910

Client Name, Address: D.O.T. - State of Connecticut

Sample Location: (Including Room, Building) Brainard Airport, Bldg # 3 (05-003)

Sample Type: (Indicated by an "X" in the applicable column below)		
THERMAL SYSTEMS INSULATION:	SURFACING MATERIAL:	MISCELLANEOUS MATERIAL:
Boiler Insulation:	Spray-on Fireproofing:	Susp.Ceiling Tile:
Breeching Insulation:	Acoustical Plaster:	Fixed Ceiling Tile:
Pipe Insulation:	Ceiling Plaster:	Glue Dots:
Pipe Joint Insulation:	Wall Plaster:	Vinyl Floor Tile:
Duct Insulation:	Wallboard Compound:	Flooring Mastic:
Tank Insulation:		Linoleum:
Flexible Duct Connector:		Roofing Material:
Valve Body Insulation:		Roof Flashing:
		Transite:
		Wallboard:
		Other: built up roofing

Collected by: JF, TB

Date: 10/10/01 & 10/11/01

Analyzed by: TC type B

Date: 11/1/01

Analytical Method: Polarized Light Microscopy with Dispersion Staining			
	A	B	C
Homogeneous (y,n)	y		
Gross Appearance (color, texture)	Black Fibrous		
Type of Asbestos Present			
Percent Asbestos	0		
Morphology	0		
Refractive Index Parallel/Perpendicular			
Dispersion Colors Parallel/Perpendicular			
Extinction Characteristics (parallel, oblique, wavy)			
Sign of Elongation (+/-)			
Pleochroism (color) Parallel/Perpendicular			
Birefringence (o,l,m,h)			
Type(s) of Non-Asbestos Fibers Present (and %)	10% cellulose		
Non-Asbestos Fibers Optical Property			
Type(s) & Percent of (non-fibrous) Materials Present	90% particulate		
Total % Asbestos (sample)	0%		

Comments:

NVLAP Lab Code #1514 Mass. Certificate #A A 000049 NY Lab # 11187 CT Lab #PH-0571

The results of this analysis were obtained by a qualified individual using approved methodology, and relate only to the items tested. This report cannot be used by the client to claim product endorsement by the National Voluntary Laboratory Accreditation Program (NVLAP) or any other agency of the U.S. Government. Rev. 10/98

25 Science Park New Haven, CT (203)786-5580

EnviroMed Services, Inc.

Sample ID #: IH-01-778-63 Lab # 15910

Client Name, Address: D.O.T. - State of Connecticut

Sample Location: (Including Room, Building) Brainard Airport, Bldg # 3 (05-003)

Sample Type: (Indicated by an "X" in the applicable column below)		
THERMAL SYSTEMS INSULATION:	SURFACING MATERIAL:	MISCELLANEOUS MATERIAL:
Boiler Insulation:	Spray-on Fireproofing:	Susp.Ceiling Tile:
Breeching Insulation:	Acoustical Plaster:	Fixed Ceiling Tile:
Pipe Insulation:	Ceiling Plaster:	Glue Dots:
Pipe Joint Insulation:	Wall Plaster:	Vinyl Floor Tile:
Duct Insulation:	Wallboard Compound:	Flooring Mastic:
Tank Insulation:		Linoleum:
Flexible Duct Connector:		Roofing Material:
Valve Body Insulation:		Roof Flashing:
		Transite:
		Wallboard:
		Other: built up roofing type B

Collected by: GF, TB

Analyzed by: TC

Date: 10/10/01 & 10/11/01

Date: 11/1/01

Analytical Method: Polarized Light Microscopy with Dispersion Staining			
	A	B	C
Homogeneous (y,n)	y		
Gross Appearance (color, texture)	Black Fibrous		
Type of Asbestos Present			
Percent Asbestos	0%		
Morphology			
Refractive Index Parallel/Perpendicular			
Dispersion Colors Parallel/Perpendicular			
Extinction Characteristics (parallel, oblique, wavy)			
Sign of Elongation (+/-)			
Pleochroism (color) Parallel/Perpendicular			
Birefringence (o,l,m,h)			
Type(s) of Non-Asbestos Fibers Present (and %)	5% Cellulose		
Non-Asbestos Fibers Optical Property			
Type(s) & Percent of (non-fibrous) Materials Present	95% particulate		
Total % Asbestos (sample)	0%		

Comments:

NVLAP Lab Code #1514 Mass. Certificate #A A 000049 NY Lab # 11187 CT Lab #PH-0571

The results of this analysis were obtained by a qualified individual using approved methodology, and relate only to the items tested. This report cannot be used by the client to claim product endorsement by the National Voluntary Laboratory Accreditation Program (NVLAP) or any other agency of the U.S. Government. Rev. 10/98

Bulk Asbestos Analysis Report

25 Science Park New Haven, CT (203)786-5580

EnviroMed Services, Inc.

Sample ID #: IH-01-778-64 Lab # 15910

Client Name, Address: D.O.T. - State of Connecticut

Sample Location: (Including Room, Building) Brainard Airport, Bldg # 3 (05-003)

Sample Type: (Indicated by an "X" in the applicable column below)

THERMAL SYSTEMS INSULATION:	SURFACING MATERIAL:	MISCELLANEOUS MATERIAL:
Boiler Insulation:	Spray-on Fireproofing:	Susp.Ceiling Tile:
Breeching Insulation:	Acoustical Plaster:	Fixed Ceiling Tile:
Pipe Insulation:	Ceiling Plaster:	Glue Dots:
Pipe Joint Insulation:	Wall Plaster:	Vinyl Floor Tile:
Duct Insulation:	Wallboard Compound:	Flooring Mastic: ,
Tank Insulation:		Linoleum:
Flexible Duct Connector:		Roofing Material:
Valve Body Insulation:		Roof Flashing:
		Transite:
		Wallboard:
		Other: built up roofing type B

Collected by: JF, TB

Analyzed by: TC

Date: 10/10/01 & 10/11/01

Date: 11/11/01

Analytical Method: Polarized Light Microscopy with Dispersion Staining

	A	B	C
Homogeneous (y,n)	y		
Gross Appearance (color, texture)	Black Fibrous		
Type of Asbestos Present			
Percent Asbestos	9		
Morphology	%		
Refractive Index Parallel/Perpendicular			
Dispersion Colors Parallel/Perpendicular			
Extinction Characteristics (parallel, oblique, wavy)			
Sign of Elongation (+/-)			
Pleochroism (color) Parallel/Perpendicular			
Birefringence (o,l,m,h)			
Type(s) of Non-Asbestos Fibers Present (and %)	8% Cellulose		
Non-Asbestos Fibers Optical Property			
Type(s) & Percent of (non-fibrous) Materials Present	92% particulate		
Total % Asbestos (sample)	01		

Comments:

NVLAP Lab Code #1514 Mass. Certificate #A A 000049 NY Lab # 11187 CT Lab #PH-0571

The results of this analysis were obtained by a qualified individual using approved methodology, and relate only to the items tested. This report cannot be used by the client to claim product endorsement by the National Voluntary Laboratory Accreditation Program (NVLAP) or any other agency of the U.S. Government. Rev. 10/98

Bulk Asbestos Analysis Report
25 Science Park New Haven, CT (203)786-5580

EnviroMed Services, Inc.

Sample ID #: IH-01-778-65 Lab # 15910

Client Name, Address: D.O.T. - State of Connecticut

Sample Location: (Including Room, Building) Brainard Airport, Bldg # 3 (05-003)

Sample Type: (Indicated by an "X" in the applicable column below)		
THERMAL SYSTEMS INSULATION:	SURFACING MATERIAL:	MISCELLANEOUS MATERIAL:
Boiler Insulation:	Spray-on Fireproofing:	Susp.Ceiling Tile:
Breeching Insulation:	Acoustical Plaster:	Fixed Ceiling Tile:
Pipe Insulation:	Ceiling Plaster:	Glue Dots:
Pipe Joint Insulation:	Wall Plaster:	Vinyl Floor Tile:
Duct Insulation:	Wallboard Compound:	Flooring Mastic:
Tank Insulation:		Linoleum:
Flexible Duct Connector:		Roofing Material:
Valve Body Insulation:		Roof Flashing:
		Transite:
		Wallboard:
		Other: built up roofing type B

Collected by: JF, TB

Analyzed by: TC

Date: 10/10/01 & 10/11/01

Date: 11/11/01

Analytical Method: Polarized Light Microscopy with Dispersion Staining			
	A	B	C
Homogeneous (y,n)	y		
Gross Appearance (color, texture)	black fibrous		
Type of Asbestos Present			
Percent Asbestos	0%		
Morphology			
Refractive Index Parallel/Perpendicular			
Dispersion Colors Parallel/Perpendicular			
Extinction Characteristics (parallel, oblique, wavy)			
Sign of Elongation (+/-)			
Pleochroism (color) Parallel/Perpendicular			
Birefringence (o,l,m,h)			
Type(s) of Non-Asbestos Fibers Present (and %)	10% Cellulose		
Non-Asbestos Fibers Optical Property			
Type(s) & Percent of (non-fibrous) Materials Present	90% particulate		
Total % Asbestos (sample)	0%		

Comments:

NVLAP Lab Code #1514 Mass. Certificate #A A 000049 NY Lab # 11187 CT Lab #PH-0571

The results of this analysis were obtained by a qualified individual using approved methodology, and relate only to the items tested. This report cannot be used by the client to claim product endorsement by the National Voluntary Laboratory Accreditation Program (NVLAP) or any other agency of the U.S. Government. Rev. 10/98

Bulk Asbestos Analysis Report
25 Science Park New Haven, CT (203)786-5580

EnviroMed Services, Inc.

Sample ID #: IH-01-778-66

Lab # 15910

Client Name, Address: D.O.T. - State of Connecticut

Sample Location: (Including Room, Building) Brainard Airport, Bldg # 3 (05-003)

Sample Type: (Indicated by an "X" in the applicable column below)

THERMAL SYSTEMS INSULATION:	SURFACING MATERIAL:	MISCELLANEOUS MATERIAL:
Boiler Insulation:	Spray-on Fireproofing:	Susp.Ceiling Tile:
Breeching Insulation:	Acoustical Plaster:	Fixed Ceiling Tile:
Pipe Insulation:	Ceiling Plaster:	Glue Dots:
Pipe Joint Insulation:	Wall Plaster:	Vinyl Floor Tile:
Duct Insulation:	Wallboard Compound:	Flooring Mastic:
Tank Insulation:		Linoleum:
Flexible Duct Connector:		Roofing Material:
Valve Body Insulation:		Roof Flashing:
		Transite:
		Wallboard:
		Other: built up roofing type B

Collected by: QF, TB

Analyzed by: TC

Date: 10/10/01 & 10/11/01

Date: 11/11/01

Analytical Method: Polarized Light Microscopy with Dispersion Staining

	A	B	C
Homogeneous (y,n)	y		
Gross Appearance (color, texture)	Brown/Black Fibrous		
Type of Asbestos Present			
Percent Asbestos	0%		
Morphology			
Refractive Index Parallel/Perpendicular			
Dispersion Colors Parallel/Perpendicular			
Extinction Characteristics (parallel, oblique, wavy)			
Sign of Elongation (+/-)			
Pleochroism (color) Parallel/Perpendicular			
Birefringence (o,l,m,h)			
Type(s) of Non-Asbestos Fibers Present (and %)	50% Cellulose		
Non-Asbestos Fibers Optical Property			
Type(s) & Percent of (non-fibrous) Materials Present	50% particulate		
Total % Asbestos (sample)	0%		

Comments:

NVLAP Lab Code #1514 Mass. Certificate #A A 000049 NY Lab # 11187 CT Lab #PH-0571

The results of this analysis were obtained by a qualified individual using approved methodology, and relate only to the items tested. This report cannot be used by the client to claim product endorsement by the National Voluntary Laboratory Accreditation Program (NVLAP) or any other agency of the U.S. Government.

Rev. 10/98

Bulk Asbestos Analysis Report

25 Science Park New Haven, CT (203)786-5580

EnviroMed Services, Inc.

Sample ID #: IH-01-778-07 Lab # 15910

Client Name, Address: D.O.T. - State of Connecticut

Sample Location: (Including Room, Building) Brainard Airport, Bldg # 3 (85-003)

Sample Type: (Indicated by an "X" in the applicable column below)

THERMAL SYSTEMS INSULATION:	SURFACING MATERIAL:	MISCELLANEOUS MATERIAL:
Boiler Insulation:	Spray-on Fireproofing:	Susp.Ceiling Tile:
Breeching Insulation:	Acoustical Plaster:	Fixed Ceiling Tile:
Pipe Insulation:	Ceiling Plaster:	Glue Dots:
Pipe Joint Insulation:	Wall Plaster:	Vinyl Floor Tile:
Duct Insulation:	Wallboard Compound:	Flooring Mastic:
Tank Insulation:		Linoleum:
Flexible Duct Connector:		Roofing Material:
Valve Body Insulation:		Roof Flashing:
		Transite:
		Wallboard:
		Other: built up roofing type B

Collected by: QF, TB Analyzed by: TC

Date: 10/10/01 & 10/11/01 Date: 11/1/01

Analytical Method: Polarized Light Microscopy with Dispersion Staining

	A	B	C
Homogeneous (y,n)	Y		
Gross Appearance (color, texture)	Brown Fibrous		
Type of Asbestos Present			
Percent Asbestos	0%		
Morphology			
Refractive Index Parallel/Perpendicular			
Dispersion Colors Parallel/Perpendicular			
Extinction Characteristics (parallel, oblique, wavy)			
Sign of Elongation (+/-)			
Pleochroism (color) Parallel/Perpendicular			
Birefringence (o,l,m,h)			
Type(s) of Non-Asbestos Fibers Present (and %)	60% Cellulose		
Non-Asbestos Fibers Optical Property			
Type(s) & Percent of (non-fibrous) Materials Present	40% particulate		
Total % Asbestos (sample)	0%		

Comments:

NVLAP Lab Code #1514 Mass. Certificate #A A 000049 NY Lab # 11187 CT Lab #PH-0571

The results of this analysis were obtained by a qualified individual using approved methodology, and relate only to the items tested. This report cannot be used by the client to claim product endorsement by the National Voluntary Laboratory Accreditation Program (NVLAP) or any other agency of the U.S. Government. Rev. 10/98

EnviroMed Services, Inc.
25 Science Park New Haven, CT (203)786-5580

Sample ID #: IH-01-778-6QC Lab # 15910

Client Name, Address: D.O.T. - State of Connecticut

Sample Location: (Including Room, Building) Brainard Airport, Bldg # 3 (05-003)

Sample Type: (Indicated by an "X" in the applicable column below)		
THERMAL SYSTEMS INSULATION:	SURFACING MATERIAL:	MISCELLANEOUS MATERIAL:
Boiler Insulation:	Spray-on Fireproofing:	Susp.Ceiling Tile:
Breeching Insulation:	Acoustical Plaster:	Fixed Ceiling Tile:
Pipe Insulation:	Ceiling Plaster:	Glue Dots:
Pipe Joint Insulation:	Wall Plaster:	Vinyl Floor Tile:
Duct Insulation:	Wallboard Compound:	Flooring Mastic:
Tank Insulation:		Linoleum:
Flexible Duct Connector:		Roofing Material:
Valve Body Insulation:		Roof Flashing:
X burner tube gaskets		Transite:
		Wallboard:
		Other:

Collected by: G.F., T.B.

Date: 10/10/01 & 10/11/01

Analyzed by: [signature]

Date: 11/12/01

Analytical Method: Polarized Light Microscopy with Dispersion Staining

	A	B	C
Homogeneous (y,n)	y		
Gross Appearance (color, texture)	beige fibrous		
Type of Asbestos Present			
Percent Asbestos	0%		
Morphology			
Refractive Index Parallel/Perpendicular			
Dispersion Colors Parallel/Perpendicular			
Extinction Characteristics (parallel, oblique, wavy)			
Sign of Elongation (+/-)			
Pleochroism (color) Parallel/Perpendicular			
Birefringence (o,l,m,h)	65% fibrous glass		
Type(s) of Non-Asbestos Fibers Present (and %)	10% cellulose		
Non-Asbestos Fibers Optical Property			
Type(s) & Percent of (non-fibrous) Materials Present	25% perlite		
Total % Asbestos (sample)	0%		

Comments: IDC #6

The results of this analysis were obtained by a qualified individual using approved methodology, and relate only to the items tested. This report cannot be used by the client to claim product endorsement by the National Voluntary Laboratory Accreditation Program (NVLAP) or any other agency of the U.S. Government. Rev. 10/98

Bulk Asbestos Analysis Report — EnviroMed Services, Inc.

25 Science Park New Haven, CT (203)786-5580

Sample ID #: 14-01-778-16 QC Lab # 15910

Client Name, Address: D.O.T. - State of Connecticut

Sample Location: (Including Room, Building) Brainard Airport, Bldg # 3 (05-003)

Sample Type: (Indicated by an "X" in the applicable column below)		
THERMAL SYSTEMS INSULATION:	SURFACING MATERIAL:	MISCELLANEOUS MATERIAL:
Boiler Insulation:	Spray-on Fireproofing:	Susp.Ceiling Tile:
Breeching Insulation:	Acoustical Plaster:	Fixed Ceiling Tile:
Pipe Insulation:	Ceiling Plaster:	Glue Dots:
Pipe Joint Insulation:	Wall Plaster:	Vinyl Floor Tile:
Duct Insulation:	Wallboard Compound:	Flooring Mastic:
Tank Insulation:		Linoleum:
Flexible Duct Connector:		Roofing Material:
Valve Body Insulation:		Roof Flashing:
		Transite:
		Wallboard:
		Other: X Window Glazing

Collected by: JF, TB

Date: 10/10/01 & 10/11/01

Analyzed by: [signature]

Date: 11/12/01

Analytical Method: Polarized Light Microscopy with Dispersion Staining			
	A	B	C
Homogeneous (y,n)	N		
Gross Appearance (color, texture)	Beige Glazing		
Type of Asbestos Present			
Percent Asbestos			
Morphology			
Refractive Index Parallel/Perpendicular			
Dispersion Colors Parallel/Perpendicular			
Extinction Characteristics (parallel, oblique, wavy)			
Sign of Elongation (+/-)			
Pleochroism (color) Parallel/Perpendicular			
Birefringence (o,l,m,h)			
Type(s) of Non-Asbestos Fibers Present (and %)	5% Cellulose		
Non-Asbestos Fibers Optical Property			
Type(s) & Percent of (non-fibrous) Materials Present	95% Particulate		
Total % Asbestos (sample)	0%		

Comments: QC #16.

NVLAP Lab Code #1514 Mass. Certificate #A A 000049 NY Lab # 11187 CT Lab #PH-0571

The results of this analysis were obtained by a qualified individual using approved methodology, and relate only to the items tested. This report cannot be used by the client to claim product endorsement by the National Voluntary Laboratory Accreditation Program (NVLAP) or any other agency of the U.S. Government. Rev. 10/98

Bulk Asbestos Analysis Report — EnviroMed Services, Inc.

25 Science Park New Haven, CT (203)786-5580

Sample ID #: 1H-01-778-26 OC Lab # 15910

Client Name, Address: D.O.T. - State of Connecticut

Sample Location: (Including Room, Building) Brainard Airport, Bldg # 3 (85-003)

Sample Type: (Indicated by an "X" in the applicable column below)		
THERMAL SYSTEMS INSULATION:	SURFACING MATERIAL:	MISCELLANEOUS MATERIAL:
Boiler Insulation:	Spray-on Fireproofing:	Susp.Ceiling Tile:
Breeching Insulation:	Acoustical Plaster:	Fixed Ceiling Tile:
Pipe Insulation:	Ceiling Plaster:	Glue Dots:
Pipe Joint Insulation:	Wall Plaster:	Vinyl Floor Tile:
Duct Insulation:	Wallboard Compound:	Flooring Mastic:
Tank Insulation:		Linoleum:
Flexible Duct Connector:		Roofing Material:
Valve Body Insulation:		Roof Flashing:
		Transite:
		Wallboard:
		Other: X glue under 4" cove base

Collected by: JF, TB Analyzed by: [signature]

Date: 10/10/01 & 10/11/01 Date: 11

Analytical Method: Polarized Light Microscopy with Dispersion Staining			
	A	B	C
Homogeneous (y,n)			
Gross Appearance (color, texture)	yellow glue		
Type of Asbestos Present			
Percent Asbestos	0%		
Morphology			
Refractive Index Parallel/Perpendicular			
Dispersion Colors Parallel/Perpendicular			
Extinction Characteristics (parallel, oblique, wavy)			
Sign of Elongation (+/-)			
Pleochroism (color) Parallel/Perpendicular			
Birefringence (o,l,m,h)			
Type(s) of Non-Asbestos Fibers Present (and %)	30% Cellulose		
Non-Asbestos Fibers Optical Property			
Type(s) & Percent of (non-fibrous) Materials Present	70% Particulate		
Total % Asbestos (sample)	0%		

Comments: OC #126

NVLAP Lab Code #1514 Mass. Certificate #A A 000049 NY Lab # 11187 CT Lab #PH-0571

The results of this analysis were obtained by a qualified individual using approved methodology, and relate only to the items tested. This report cannot be used by the client to claim product endorsement by the National Voluntary Laboratory Accreditation Program (NVLAP) or any other agency of the U.S. Government. Rev. 10/98

Bulk Asbestos Analysis Report — EnviroMed Services, Inc.

25 Science Park New Haven, CT (203)786-5580

Sample ID #: 1H-01-778-36 QC Lab # 15910

Client Name, Address: D.O.T. - State of Connecticut

Sample Location: (Including Room, Building) Brainard Airport, Bldg # 3 (85-003)

Sample Type: (Indicated by an "X" in the applicable column below)		
THERMAL SYSTEMS INSULATION:	SURFACING MATERIAL:	MISCELLANEOUS MATERIAL:
Boiler Insulation:	Spray-on Fireproofing:	Susp.Ceiling Tile: X 2'X4' (seats w/ pen holes)
Breeching Insulation:	Acoustical Plaster:	Fixed Ceiling Tile:
Pipe Insulation:	Ceiling Plaster:	Glue Dots:
Pipe Joint Insulation:	Wall Plaster:	Vinyl Floor Tile:
Duct Insulation:	Wallboard Compound:	Flooring Mastic:
Tank Insulation:		Linoleum:
Flexible Duct Connector:		Roofing Material:
Valve Body Insulation:		Roof Flashing:
		Transite:
		Wallboard:
		Other:

Collected by: JF, TB Analyzed by: [signature]

Date: 10/10/01 & 10/11/01 Date: 11/12/01

Analytical Method: Polarized Light Microscopy with Dispersion Staining	A	B	C
Homogeneous (y,n)			
Gross Appearance (color, texture)	tan fibrous		
Type of Asbestos Present			
Percent Asbestos	0%		
Morphology			
Refractive Index Parallel/Perpendicular			
Dispersion Colors Parallel/Perpendicular			
Extinction Characteristics (parallel, oblique, wavy)			
Sign of Elongation (+/-)			
Pleochroism (color) Parallel/Perpendicular			
Birefringence (o,l,m,h)	50% fibrous [illegible]		
Type(s) of Non-Asbestos Fibers Present (and %)	25% Cellulose		
Non-Asbestos Fibers Optical Property			
Type(s) & Percent of (non-fibrous) Materials Present	25% Particulate		
Total % Asbestos (sample)	0%		

Comments: QC #36

NVLAP Lab Code #1514 Mass. Certificate #A A 000049 NY Lab # 11187 CT Lab #PH-0571

The results of this analysis were obtained by a qualified individual using approved methodology, and relate only to the items tested. This report cannot be used by the client to claim product endorsement by the National Voluntary Laboratory Accreditation Program (NVLAP) or any other agency of the U.S. Government. Rev. 10/98

Bulk Asbestos Analysis Report — EnviroMed Services, Inc.

25 Science Park New Haven, CT (203)786-5580

Sample ID #: IA-01-778-46 OC Lab # 15910

Client Name, Address: D.O.T. - State of Connecticut

Sample Location: (Including Room, Building) Brainard Airport, Bldg # 3 (05-003)

Sample Type: (Indicated by an "X" in the applicable column below)		
THERMAL SYSTEMS INSULATION:	SURFACING MATERIAL:	MISCELLANEOUS MATERIAL:
Boiler Insulation:	Spray-on Fireproofing:	Susp.Ceiling Tile:
Breeching Insulation:	Acoustical Plaster:	Fixed Ceiling Tile:
Pipe Insulation:	Ceiling Plaster:	Glue Dots:
Pipe Joint Insulation:	Wall Plaster:	Vinyl Floor Tile:
Duct Insulation:	Wallboard Compound:	Flooring Mastic:
Tank Insulation:		Linoleum:
Flexible Duct Connector:		Roofing Material:
Valve Body Insulation:		Roof Flashing:
X Clean-out Cover gasket		Transite:
		Wallboard:
		Other:

Collected by: JF, TB

Date: 10/10/01 & 10/11/01

Analyzed by: JCL

Date: 11/12/01

Analytical Method: Polarized Light Microscopy with Dispersion Staining			
	A	B	C
Homogeneous (y,n)	Y		
Gross Appearance (color, texture)	white fibrous		
Type of Asbestos Present			
Percent Asbestos	0%		
Morphology			
Refractive Index Parallel/Perpendicular			
Dispersion Colors Parallel/Perpendicular			
Extinction Characteristics (parallel, oblique, wavy)			
Sign of Elongation (+/-)			
Pleochroism (color) Parallel/Perpendicular			
Birefringence (o,l,m,h)	60% fibrous glass		
Type(s) of Non-Asbestos Fibers Present (and %)	15% cellulose		
Non-Asbestos Fibers Optical Property			
Type(s) & Percent of (non-fibrous) Materials Present	25% binder		
Total % Asbestos (sample)	0%		

Comments: OC#46

NVLAP Lab Code #1514 Mass. Certificate #A A 000049 NY Lab # 11187 CT Lab #PH-0571

The results of this analysis were obtained by a qualified individual using approved methodology, and relate only to the items tested. This report cannot be used by the client to claim product endorsement by the National Voluntary Laboratory Accreditation Program (NVLAP) or any other agency of the U.S. Government. Rev. 10/98

Bulk Asbestos Analysis Report — EnviroMed Services, Inc.

25 Science Park New Haven, CT (203)786-5580

Sample ID #: IH-01-778-560C Lab # 15910

Client Name, Address: D.O.T. - State of Connecticut

Sample Location: (Including Room, Building) Brainard Airport, Bldg # 3 (85-003)

Sample Type: (Indicated by an "X" in the applicable column below)		
THERMAL SYSTEMS INSULATION:	SURFACING MATERIAL:	MISCELLANEOUS MATERIAL:
Boiler Insulation:	Spray-on Fireproofing:	Susp.Ceiling Tile:
Breeching Insulation:	Acoustical Plaster:	Fixed Ceiling Tile:
Pipe Insulation:	Ceiling Plaster:	Glue Dots:
Pipe Joint Insulation:	Wall Plaster:	Vinyl Floor Tile:
Duct Insulation:	Wallboard Compound:	Flooring Mastic:
Tank Insulation:		Linoleum:
Flexible Duct Connector:		Roofing Material:
Valve Body Insulation:		Roof Flashing:
		Transite:
		Wallboard:
		Other: X built-up roofing

Collected by: G.F., T.B.

Date: 10/10/01 & 10/11/01

Analyzed by: [signature]

Date: 11/12/01

Analytical Method: Polarized Light Microscopy with Dispersion Staining			
	A	B	C
Homogeneous (y,n)			
Gross Appearance (color, texture)	dark tan		
Type of Asbestos Present			
Percent Asbestos	ND		
Morphology			
Refractive Index Parallel/Perpendicular			
Dispersion Colors Parallel/Perpendicular			
Extinction Characteristics (parallel, oblique, wavy)			
Sign of Elongation (+/-)			
Pleochroism (color) Parallel/Perpendicular			
Birefringence (o,l,m,h)			
Type(s) of Non-Asbestos Fibers Present (and %)	8% cellulose		
Non-Asbestos Fibers Optical Property			
Type(s) & Percent of (non-fibrous) Materials Present	92% fibrous material		
Total % Asbestos (sample)	ND		

Comments: QC #56

NVLAP Lab Code #1514 Mass. Certificate #A A 000049 NY Lab # 11187 CT Lab #PH-0571

The results of this analysis were obtained by a qualified individual using approved methodology, and relate only to the items tested. This report cannot be used by the client to claim product endorsement by the National Voluntary Laboratory Accreditation Program (NVLAP) or any other agency of the U.S. Government. Rev. 10/98

Bulk Asbestos Analysis Report — EnviroMed Services, Inc.

25 Science Park New Haven, CT (203)786-5580

Sample ID #: IH-01-778-66 QC Lab # 15910

Client Name, Address: D.O.T. - State of Connecticut

Sample Location: (Including Room, Building) Brainard Airport, Bldg # 3 (85-003)

Sample Type: (Indicated by an "X" in the applicable column below)		
THERMAL SYSTEMS INSULATION:	SURFACING MATERIAL:	MISCELLANEOUS MATERIAL:
Boiler Insulation:	Spray-on Fireproofing:	Susp.Ceiling Tile:
Breeching Insulation:	Acoustical Plaster:	Fixed Ceiling Tile:
Pipe Insulation:	Ceiling Plaster:	Glue Dots:
Pipe Joint Insulation:	Wall Plaster:	Vinyl Floor Tile:
Duct Insulation:	Wallboard Compound:	Flooring Mastic:
Tank Insulation:		Linoleum:
Flexible Duct Connector:		Roofing Material:
Valve Body Insulation:		Roof Flashing:
		Transite:
		Wallboard:
		Other: built-up roofing

Collected by: G.F, TB

Date: 10/10/01 & 10/11/01

Analyzed by: J Cole

Date: 11/12/01

Analytical Method: Polarized Light Microscopy with Dispersion Staining

	A	B	C
Homogeneous (y,n)	Y		
Gross Appearance (color, texture)	Brown & Black	fibrous	
Type of Asbestos Present			
Percent Asbestos	5%		
Morphology			
Refractive Index Parallel/Perpendicular			
Dispersion Colors Parallel/Perpendicular			
Extinction Characteristics (parallel, oblique, wavy)			
Sign of Elongation (+/-)			
Pleochroism (color) Parallel/Perpendicular			
Birefringence (o,l,m,h)			
Type(s) of Non-Asbestos Fibers Present (and %)	45% Cellulose		
Non-Asbestos Fibers Optical Property			
Type(s) & Percent of (non-fibrous) Materials Present	55% Fibrous		
Total % Asbestos (sample)		05	

Comments: QC #66

NVLAP Lab Code #1514 Mass. Certificate #A A 000049 NY Lab # 11187 CT Lab #PH-0571

The results of this analysis were obtained by a qualified individual using approved methodology, and relate only to the items tested. This report cannot be used by the client to claim product endorsement by the National Voluntary Laboratory Accreditation Program (NVLAP) or any other agency of the U.S. Government. Rev. 10/98

ENVIROMED SERVICES, INC.

Lead Inspection Report

for

Department of Transportation
Buildings #85-002 & #85-004
Brainard Fire Hanger and Crash Unit

Hartford, Connecticut

Client Project #: 581269

prepared for:

State of Connecticut
Department of Transportation
Newington, Connecticut 06111

October 11, 2001
EnviroMed Project #: IH-01-779

25 Science Park•New Haven, CT 06511
(203) 786-5580 • facsimile (203) 786-5579

TABLE OF CONTENTS

Section

I. INTRODUCTION
Introduction XRF Analysis

II. PROJECT NARRATIVE
Overview
Summary of Results

III. SAMPLE RESULTS TABLE (S)

IV. SAMPLE LOCATION DIAGRAM (S)

V. REFERENCE TABLE (S)

VI. XRF DATA SHEETS

I. INTRODUCTION

Introduction

Lead poisoning is a significant health hazard. High lead concentrations in the body can cause serious damage to the kidneys, the red blood cells, the central nervous system and the brain. One source of lead in the environment is lead-based paint. Leaded paint may contain up to 50% lead. Lead-based paint was widely used until it was banned in 1978.

Inspection Report

This inspection report consists of an introduction, project narrative, sample results table, sample results diagram and inspection data pages. Two reference pages are also included in the report. The cover page includes the project name and address.

The project narrative is an explanation of what was found during the inspection. This includes where the samples were taken, and the results of each test. The type of substrate under the paint and the condition of the paint are explained in this summary.

The data pages include the results of each test. This includes the sample numbers, the type of test used and the results of each test. These results are given in milligrams per square centimeter (mg/cm^2). The data pages also include the condition of the paint, and the substrate surface type. The paint condition and surface types are explained in reference tables A and B.

A Niton XL-309 XRF Spectrum Analyzer was used during the inspection. This instrument measures a paint sample until a 95% confident reading of "positive" or "negative" versus the toxic level of lead which is 1.0 mg/cm2 as deemed by the State of Connecticut.

The XRF is calibrated at the beginning and the end of the day's inspections or at extended delays in testing and (at least) every four hours during inspections. If at any time the instrument does not calibrate according to the standardized sample and the instrument limit of detection the instrument is taken out of service.

II. PROJECT NARRATIVE

II. PROJECT NARRATIVE

Overview

On October 11, 2001 EnviroMed Services, Inc. performed a lead inspection using a direct read spectrum analyzer for the State of Connecticut Department of Transportation, at Buildings # 85-002 #85-004 and Brainard Fire Hanger and Crash Unit, located in Hartford, Connecticut. The purpose of this inspection was to identify the presence of lead on the components prior to renovation/demolition.

The OSHA Lead in Construction Standard 29 CFR 1926.62 deems paint to be lead containing when any detectable lead is found. The State of Connecticut Lead Regulations deem paint to be a "toxic level" when X-Ray Fluorescence Analysis (XRF) exceeds 1.0 milligrams per centimeter squared (mg/cm^2), or 0.5% by weight in dry form. (19A-111-3). The State of Connecticut Department of Environmental Protection (DEP) regulations require building materials found to contain toxic levels of lead, to be Toxicity Characteristic Leaching Procedure (TCLP) tested for waste determination prior to disposal.

Summary of Results

XRF analysis was performed utilizing the Niton - XL 309 Spectrum Analyzer. Lead containing paint was found on building components. Please refer to the XRF Data Sheets for a list of all XRF results and the Sample Location Diagram for all sample locations. Toxic levels of lead were found on building components. Please refer to the XRF Toxic Level Sample Results Table for a list of toxic level XRF readings (greater than or equal to 1.0 mg/cm^2).

III. SAMPLE RESULTS TABLE

III. SUMMARY OF TOXIC LEVEL (≥ 1.0 mg/cm^2) XRF SAMPLE RESULTS

Summary of Toxic Level (≥1.0 mg/cm^2) Results

Sample Number	*Sample Location (mg/cm^2)*	*Component (s) Tested*	*Results*
Building #002			
2	Exterior	window mullion	2.3
6	Exterior	window lintel	5.1
20	Hanger	window mullion	5.1
21	Hanger	window lintel	5.1
22	Hanger	ceiling	5.1
Building #004			
107	Men's Room	baseboard	5.1
121	Women's Room	baseboard	5.1

IV. SAMPLE LOCATION DIAGRAMS

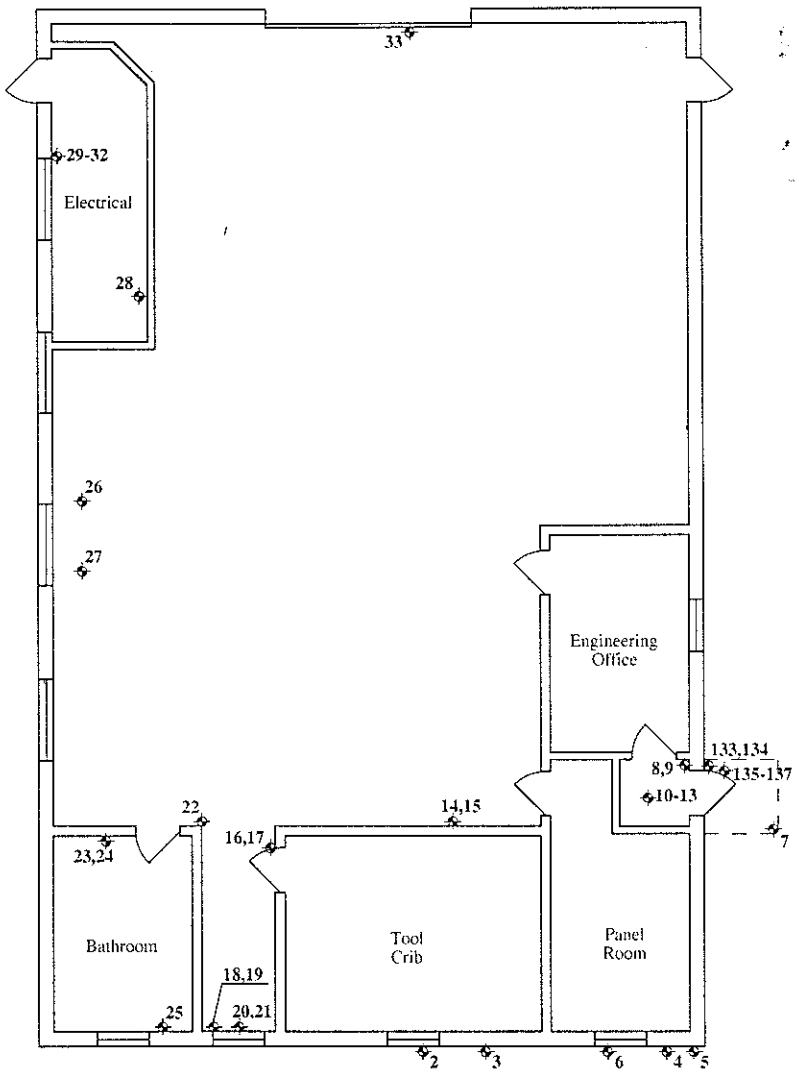

LEGEND

◆ = SAMPLE NUMBER AND LOCATION

Drawing Title: **Lead Sample Location Diagram**	
Prepared by: EnviroMed Services, Inc. 25 Science Park, New Haven, CT 06511	Date: 10/11/01
	Scale: N.T.S.
Project: Brainard Airport DOT Garage - Bldg #85-002 Floor Plan Hartford, Connecticut	Drawn By: DER
	Approved By: TB
Prepared for : State of Connecticut Department of Transportation Newington, Connecticut	Drawing No. 1 of 2
EMS No. IH-01-779	

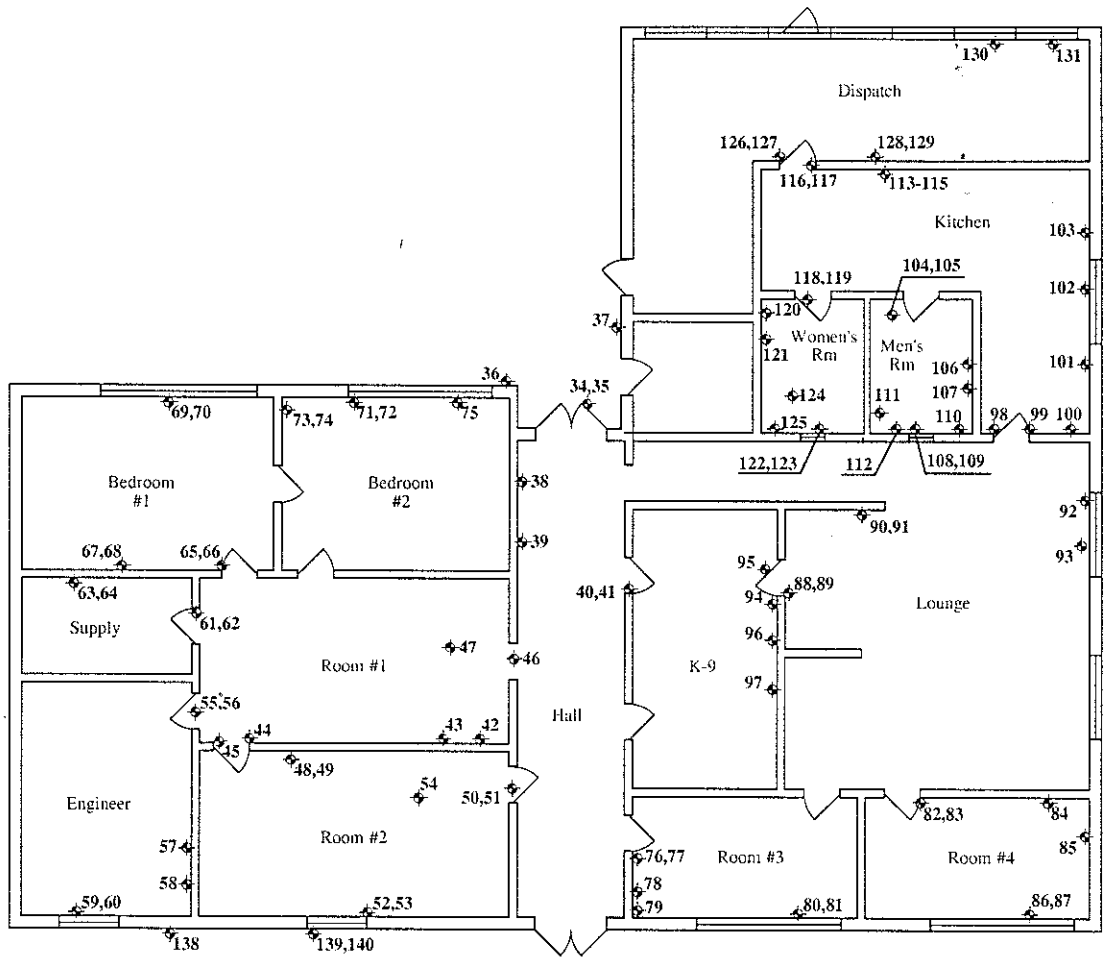

LEGEND

◈ = SAMPLE NUMBER AND LOCATION

Drawing Title: **Lead Sample Location Diagram**	
Prepared by: EnviroMed Services, Inc. 25 Science Park, New Haven, CT 06511	Date: 10/11/01
	Scale: N.T.S.
Project: Brainard Airport DOT Garage - Bldg #85-004 Floor Plan Hartford, Connecticut	Drawn By: DER
	Approved By: TB
Prepared for : State of Connecticut Department of Transportation Newington, Connecticut	Drawing No. 2 of 2
EMS No. IH-01-779	

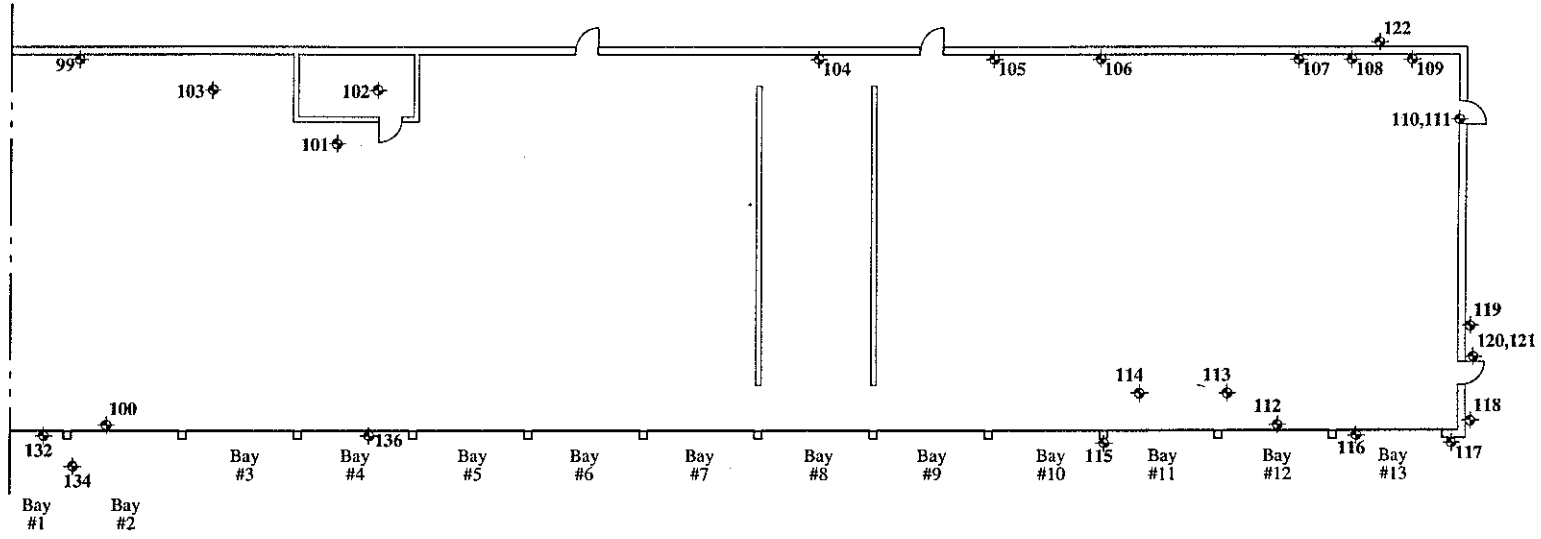

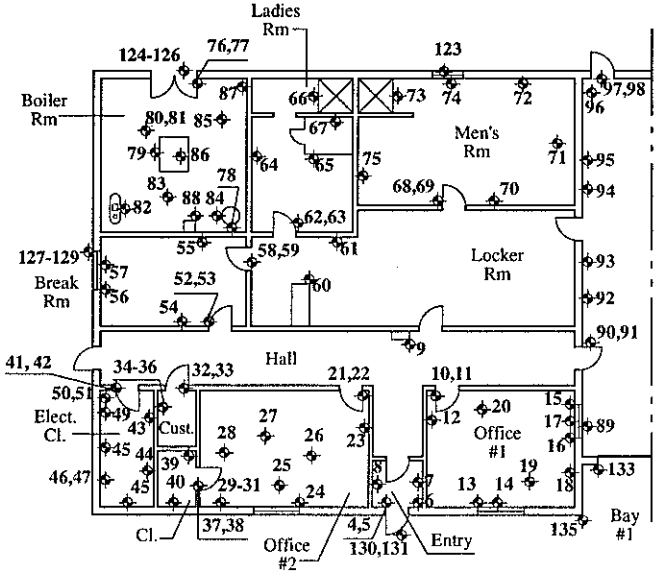

LEGEND:

◈ = Sample Number and Location

Drawing Title: **Lead Sample Location Diagram**	
Prepared by: EnviroMed Services, Inc. 25 Science Park, New Haven, CT 06511	Date: 9/06/01
	Scale: N.T.S.
Project: Bunker Hill Maintenance Garage - Bldg #81-043 Floor Plan Cornwall, Connecticut	Drawn By: DER
	Approved By: T.B.
Prepared for : State of Connecticut Department of Transportation Newington, Connecticut	Drawing No. 1
EMS No. IH-01-681	

V. REFERENCE TABLE (S)

Lead Inspection Reference Table

B - Bulkhead
BB - Baseboard
CAB - Cabinet
CL - Ceiling
CM - Crown Molding
CR - Chair Rail
CW - Cellar Window
DC - Door Casing
DH - Door Header(Lintel)
DJ - Door Jamb
DR - Door
EC - Entrance Canopy
ECCL - Entrance Canopy Ceiling
EDR - Exterior Door
EWL - Exterior Wall
F - Foundation
FL - Floor
FP - Fireplace
KB - Kickboard
L - Lattice
LW - Lower Wall
NP - Stair Newel Post
P - Porch
PCL - Porch Ceiling
RD - Radiator
RLC - Railing Cap
S - Siding
SB - Stair Baluster
SBB - Stair Baseboard
SF - Shelf
SFS - Shelf Support
SR - Stair Riser
SRC - Stair Rail Cap
SS - Stair Stringer
ST - Stair Tread
SWL - Stair Walls
T - Trim
UW - Upper Wall
WA - Window Apron
WC - Window Casing
WD - Window
WES - Window Exterior Sill
WH - Window Header (Lintel)
WL - Wall
WM - Window Mullion
WSH - Window Sash
WSL - Window Sill
WSP - Window Stop
WW - Window Well

Note: Addition of the letter "E" prior to any component abbreviation will designate that component as an exterior surface (e.g. EWC = Exterior Window Casing)

Revised 6/93

Lead Inspection
Reference Table B
Surface Condition

0 - No painted windows/woodwork.

1 - All paint on windows/woodwork is intact.

2. - Some paint on windows/woodwork is peeling, cracking or flaking.

3. - Large amounts of paint on windows/woodwork is peeling, cracking, or flaking.

Lead Inspection
Reference Table B
Substrate Type

W - Wood

Pl - Plaster

M - Metal

Br - Brick

C - Concrete

Sh - Sheetrock/Drywall

VI. XRF DATA SHEETS

LEAD INSPECTION DATA PAGE

PROJECT NAME: DOT Brainard Airport Bldg #2 & #4 NO. DOORS: _____

UNIT NUMBER: Bldg 85-002, Bldg 85-004 NO. WINDOWS: _____

SAMPLE NUMBER	RESULTS (Mg/cm2)	SURFACE TYPE	SUBSTRATE	CONDITION	COMMENT
1	1.0	Test 1.0	Case	—	—
Exterior 2	2.3	WM	Metal	1	Brown Pos + #02
3	0.6	WL	Brick	2	white
4	0.6	WL	Wood	2	white
5	0.9	WL	wood	2	white
6	5.1	Window Lintel	Metal	2	Brown Pos +
7	0.0	Door Canopy	Wood	1	white
8	0.03	DC	Metal	1	Brown
9	0.00	DB	Metal	1	Brown
Toilet + Storage 10	0.03	WL	Brick	1	gray
11	0.02	WL	Wood	1	gray
12	-0.0	CL	Wood	1	white
13	0.05	WL	Wood Panel	1	White
Hangar 14	0.00	LWL	Wood Panel	1	~~white~~ gray
15	0.05	UWL	Wood Panel	1	white
16	0.03	Door to Storage	Wood	1	gray
17	0.02	DC to Storage	Wood	1	gray
18	0.05	LWL	Brick	1	gray
19	0.01	UWL	Brick	1	white
20	5.1	WM	Metal	1	gray +

LEAD INSPECTION DATA PAGE

PROJECT NAME: DOT, Brainard Airport Bldg #2 + #4 NO. DOORS: _____

UNIT NUMBER: Bldg 85-002, Bldg 85-004 NO. WINDOWS _____

SAMPLE NUMBER	RESULTS (Mg/cm2)	SURFACE TYPE	SUBSTRATE	CONDITION	COMMENT
21	5.1	Wind. Lintel	Metal	1	gray +
22	5.1	CL	Wood	1	white +
23	0.0	UWL	Sheetrock	1	white
24	0.0	1 WL	Sheetrock	1	Tan
25	0.13	BB	Rubber	0	Brown
26	0.03	Side/Work Bench	Wood	1	Gray
27	0.0	Work Bench	Metal	1	Black
28	-0.4	CL Beam	Metal	1	white
29	0.06	Elec Panel Back	Wood	1	Black
30	0.0	Transformer	Metal	1	Black
31	0.05	Elec Box	Metal	1	Gray
32	0.03	Regulator Box	Metal	1	Gray
33	0.03	Garage Door	Metal	1	White
34	0.05	DR	Wood	1	Brown
35	0.00	DC	Wood	1	Brown
36	0.00	WL	Metal Siding	1	white
37	0.00	WL	Conc. Block	1	White
38	0.42	BB	Rubber	0	Brown
39	0.03	WL	Sheetrock	0	Wallpaper
40	0.00	DR	Wood	0.1	Stain

#02

#04

LEAD INSPECTION DATA PAGE

PROJECT NAME: DOT- Brainard Airport Bldg #

UNIT NUMBER: Bldg 85-002, 85-004

NO. DOORS: _____

NO. WINDOWS: _____

	SAMPLE NUMBER	RESULTS (Mg/cm2)	SURFACE TYPE	SUBSTRATE	CONDITION	COMMENT
Hall cont.	41	0.00	DC	Wood	~~0~~ 1	Stain
Rm 1	42	0.03	WL	Sheetrock	0	wallpaper
	43	0.6	BB, 6"	Rubber	0	Brown
	44	0.00	DC	Wood	~~0~~ 1	Stain
	45	0.00	DR	Wood	1	Stain
	46	~~0.00~~ 0.07	Mech. Unit wallbuilt	Metal	1	Tan
	47	0.00	Vent	Metal	1	Tan
Rm 2	48	0.02	WL	Sheetrock	0	wallpaper
	49	0.32	BB	Rubber	0	Brown
	50	0.00	DR	Wood	1	Stain
	51	0.05	DC	Wood	1	Stain
	52	0.07	WC	Wood	1	Stain
	53	0.06	WM	Metal	~~0~~ 1	White
Engineering office	54	0.10	Vent/A.C. H.U.	Metal	1	Topical
	55	0.00	DR	Wood	1	Stain
	56	0.00	DC	Wood	1	Stain
	57	0.02	WL	Sheetrock	0	wallpaper
	58	0.45	BB	Rubber	0	6" Brown
	59	0.00	WC	Wood	1	Stain
	60	0.03	WM	Metal	1	White

LEAD INSPECTION DATA PAGE

PROJECT NAME DOT - Brainard Airport Bldg #2, + Bldg #4 NO. DOORS.

UNIT NUMBER: Bldg 85-002, 85-004 NO. WINDOWS

SAMPLE NUMBER	RESULTS (Mg/cm2)	SURFACE TYPE	SUBSTRATE	CONDITION	COMMENT
61	0.00	DR	Wood	1	Stain
62	0.04	DC	Wood	1	Stain
63	0.00	WL	Sheetrock	1	White
64	0.5	BB	Rubber	0	4" Brown
65	0.00	DR	Wood	1	Stain
66	0.00	DC	Wood	1	Stain
67	0.00	WL	Sheetrock	0	Wallpaper
68	0.4	BB	Rubber	0	Brown
69	0.00	WC	Wood	2	Stain
70	~~0.00~~ 0.00	WM	Metal	1	Silver
71	0.00	DR	Wood	1	Stain
72	0.00	DL	Wood	1	Stain
73	0.00	WL	~~Sheetrock~~	0	Wallpaper
74	0.5	BB	Rubber	0	Brown 6"
75	0.00	WC	Wood	1	Stain
76	0.00	DC	Wood	1	Stain
77	0.00	DR	Wood	1	Stain
78	0.01	WL	Sheetrock	0	Wallpaper
79	0.16	BB	Rubber	0	4" Brown
80	0.00	WC	Wood	1	Stain

LEAD INSPECTION DATA PAGE

PROJECT NAME: DOT-Broward Airport Bldg #2, Bldg #4

UNIT NUMBER: Bldg 85-002, 85-004

NO. DOORS: _____

NO. WINDOWS: _____

SAMPLE NUMBER	RESULTS (Mg/cm2)	SURFACE TYPE	SUBSTRATE	CONDITION	COMMENT
81	0.03	WM	Metal	1	white
82	-0.02	DR	Wood	1	Stain
83	~0.1	DC	Wood	1	Stain
84	0.103	WL	Sheetrock	0	Wallpaper
85	0.5	BB	BB	0	4" Brown
86	0.00	WC	Wood	1	Stain
87	0.04	WC	Metal	1	white
88	0.00	DC	Wood	1	stain
89	0.00	DR	Wood	1	stain
90	0.02	WL	Sheetrock	0	Wallpaper
91	0.6	BB	Rubber	0	4" Brown
92	-0.0	WC	Wood	1	Stain
93	0.04	WM	Metal	1	white
94	0.00	DC	Wood	1	stain
95	0.00	DR	Wood	1	Stain
96	0.00	WL	Sheetrock	1	White
97	0.14	BB	Rubber	0	Brown 4"
98	0.0	DR	Wood	1	Stain
99	0.00	DC	Wood	1	grey
100	0.00	WL	Sheetrock	1	white

LEAD INSPECTION DATA PAGE

PROJECT NAME: DOT Brainard Airport, Bldg 2 + Bldg 4 NO. DOORS: _____

UNIT NUMBER: 85-002, 85-004 NO. WINDOWS: _____

SAMPLE NUMBER	RESULTS (Mg/cm2)	SURFACE TYPE	SUBSTRATE	CONDITION	COMMENT
101	0.02	BB	Rubber	0	4" Brown
102	0.00	WM	Metal	1	white
103	0.0	WL	Paneling	1	white
104	0.05	DR	Wood	1	gray
105	0.06	DC	wood		
106	0.0	WL	Concrete Block	1	white
107	5.1	BB	Tile	0	3" Tile Black
108	0.77	WM	Metal	1	white
109	2.3	W Lintel	Steel	1	white
110	0.50	BB	Conc	1	Black
111	0.00	CL	1'CL tile	1	white
112	0.2	WL	Conc	1	white
113	0.04	WL	Sheetrock	1	white
114	0.39	BB	Rubber	0	4" Brown
115	0.00	WL	Wood Panel	1	white
116	0.1	DR	Wood	1	gray
117	0.00	DC	Wood	1	gray
118	0.0	DR	Wood	1	gray
119	- 0.2	DC	Wood	1	gray
120	0.03	WL	Conc.	1	white

Tighe&Bond

APPENDIX F

Hartford-Brainard Airport
233 Maxim Road
Hartford, CT 06114

Inquiry Number: 7250800.2s
February 13, 2023

The EDR Radius Map™ Report with GeoCheck®

6 Armstrong Road, 4th floor
Shelton, CT 06484
Toll Free: 800.352.0050
www.edrnet.com

TABLE OF CONTENTS

SECTION	PAGE
Executive Summary	ES1
Overview Map	2
Detail Map	3
Map Findings Summary	4
Map Findings	8
Orphan Summary	1398
Government Records Searched/Data Currency Tracking	GR-1

GEOCHECK ADDENDUM

Physical Setting Source Addendum	A-1
Physical Setting Source Summary	A-2
Physical Setting SSURGO Soil Map	A-5
Physical Setting Source Map	A-11
Physical Setting Source Map Findings	A-13
Physical Setting Source Records Searched	PSGR-1

Thank you for your business.
Please contact EDR at 1-800-352-0050
with any questions or comments.

Disclaimer - Copyright and Trademark Notice

This Report contains certain information obtained from a variety of public and other sources reasonably available to Environmental Data Resources, LLC. It cannot be concluded from this Report that coverage information for the target and surrounding properties does not exist from other sources. This Report is provided on an "AS IS", "AS AVAILABLE" basis. **NO WARRANTY EXPRESS OR IMPLIED IS MADE WHATSOEVER IN CONNECTION WITH THIS REPORT. ENVIRONMENTAL DATA RESOURCES, LLC AND ITS SUBSIDIARIES, AFFILIATES AND THIRD PARTY SUPPLIERS DISCLAIM ALL WARRANTIES, OF ANY KIND OR NATURE, EXPRESS OR IMPLIED, ARISING OUT OF OR RELATED TO THIS REPORT OR ANY OF THE DATA AND INFORMATION PROVIDED IN THIS REPORT, INCLUDING WITHOUT LIMITATION, ANY WARRANTIES REGARDING ACCURACY, QUALITY, CORRECTNESS, COMPLETENESS, COMPREHENSIVENESS, SUITABILITY, MERCHANTABILITY, FITNESS FOR A PARTICULAR PURPOSE, TITLE, NON-INFRINGEMENT, MISAPPROPRIATION, OR OTHERWISE. ALL RISK IS ASSUMED BY THE USER. IN NO EVENT SHALL ENVIRONMENTAL DATA RESOURCES, LLC OR ITS SUBSIDIARIES, AFFILIATES OR THIRD PARTY SUPPLIERS BE LIABLE TO ANYONE FOR ANY DIRECT, INCIDENTAL, INDIRECT, SPECIAL, CONSEQUENTIAL OR OTHER DAMAGES OF ANY TYPE OR KIND (INCLUDING BUT NOT LIMITED TO LOSS OF PROFITS, LOSS OF USE, OR LOSS OF DATA) INFORMATION PROVIDED IN THIS REPORT.** Any analyses, estimates, ratings, environmental risk levels, or risk codes provided in this Report are provided for illustrative purposes only, and are not intended to provide, nor should they be interpreted as providing any facts regarding, or prediction or forecast of, any environmental risk for any property. Only an assessment performed by a qualified environmental professional can provide findings, opinions or conclusions regarding the environmental risk or conditions in, on or at any property.

Copyright 2023 by Environmental Data Resources, LLC. All rights reserved. Reproduction in any media or format, in whole or in part, of any report or map of Environmental Data Resources, LLC, or its affiliates, is prohibited without prior written permission.

EDR and its logos (including Sanborn and Sanborn Map) are trademarks of Environmental Data Resources, LLC or its affiliates. All other trademarks used herein are the property of their respective owners.

EXECUTIVE SUMMARY

A search of available environmental records was conducted by Environmental Data Resources, Inc (EDR). The report was designed to assist parties seeking to meet the search requirements of EPA's Standards and Practices for All Appropriate Inquiries (40 CFR Part 312), the ASTM Standard Practice for Environmental Site Assessments (E1527-21), the ASTM Standard Practice for Environmental Site Assessments for Forestland or Rural Property (E 2247-16), the ASTM Standard Practice for Limited Environmental Due Diligence: Transaction Screen Process (E 1528-14) or custom requirements developed for the evaluation of environmental risk associated with a parcel of real estate.

TARGET PROPERTY INFORMATION

ADDRESS

233 MAXIM ROAD
HARTFORD, CT 06114

COORDINATES

Latitude (North):	41.7380170 - 41ˆ 44' 16.86''
Longitude (West):	72.6501250 - 72ˆ 39' 0.45''
Universal Tranverse Mercator:	Zone 18
UTM X (Meters):	695418.9
UTM Y (Meters):	4623144.5
Elevation:	35 ft. above sea level

USGS TOPOGRAPHIC MAP ASSOCIATED WITH TARGET PROPERTY

Target Property Map:	11738192 HARTFORD SOUTH, CT
Version Date:	2018
North Map:	11738190 HARTFORD NORTH, CT
Version Date:	2018
Northeast Map:	11738194 MANCHESTER, CT
Version Date:	2018
Southeast Map:	11747649 GLASTONBURY, CT
Version Date:	2018

AERIAL PHOTOGRAPHY IN THIS REPORT

Portions of Photo from:	20140721, 20140717
Source:	USDA

MAPPED SITES SUMMARY

Target Property Address:
233 MAXIM ROAD
HARTFORD, CT 06114

Click on Map ID to see full detail.

MAP ID	SITE NAME	ADDRESS	DATABASE ACRONYMS	RELATIVE ELEVATION	DIST (ft. & mi.) DIRECTION
A1	CT STATE OF DOT HART	233 MAXIM RD	CT MANIFEST, CT NPDES		TP
A2	BRAINARD AIRPORT	233 MAXIM RD	CT UST		TP
A3	BRAINARD AIRPORT	233 MAXIM RD.	CT RGA LUST		TP
A4	BRAINARD AIRPORT	233 MAXIM RD.	CT CPCS		TP
A5	BRAINARD AIRPORT	233 MAXIM RD	CT NPDES		TP
A6	BRAINARD AIRPORT	233 MAXIM RD	FINDS, ECHO		TP
A7		233 MAXIM ROAD (239	CT LUST		TP
A8		BRAINARD ROAD (233 M	CT LUST		TP
A9	BRAINARD AIRPORT	233 MAXIM RD	CT NPDES		TP
10	CONNECTICUT DEPARTME	MAXIM ROAD EAST OF I	CT LWDS	Lower	1 ft.
B11	AIR ONE INC	20 LINDBURGH DR	CT MANIFEST	Lower	1 ft.
C12	MILLION AIR	58 LINDBERGH DR	RCRA NonGen / NLR, FINDS, ECHO	Lower	1 ft.
B13	ATLANTIC AVIATION IN	20 LINDBERGH DR	EDR Hist Auto	Lower	1 ft.
C14	BRAINARD AIRPORT	58 LINDBERGH DR	CT UST	Lower	1 ft.
C15	CHARTER OAK AVIATION	58 LINDBERGH DR	EDR Hist Auto	Lower	1 ft.
D16	CHARTER OAK AVIATION	BRAINARD AIRPORT	CT MANIFEST	Higher	1 ft.
E17	BRAINARD FIELD		FUDS	Lower	1 ft.
D18	CHARTER OAK AVIATION	BRAINARD AIRPORT	CT MANIFEST	Higher	1 ft.
E19	REFERRED TO CEHNC		UXO	Lower	1 ft.
D20	CORPORATE AIR INC	BRAINARD AIRPORT	CT MANIFEST	Higher	1 ft.
D21	CHARTER OAK AVIATION	BRAINARD AIRPORT	CT MANIFEST	Higher	1 ft.
D22	AIR 1 INC	BRAINARD ARPT	RCRA NonGen / NLR, RI MANIFEST	Higher	1 ft.
23	BRAINDARD OMS-7A	269 MAXIM ROAD	CT LUST	Higher	27, 0.005, North
F24	MID-CT RESOURCE RECO	300 MAXIM RD	CT LUST, CT SPILLS, CT MANIFEST, CT NPDES	Higher	62, 0.012, North
F25	MID-CT RESOURCE RECO	300 MAXIM RD	CT UST	Higher	62, 0.012, North
G26	CENTRAL AUTO & TRANS	195 MAXIM RD	CT SPILLS, CT MANIFEST	Higher	86, 0.016, NNW
G27	TUCKER CO	RESERVE RD	CT MANIFEST	Higher	123, 0.023, NNW
G28	PARCEL F	BRAINARD AIRPORT	CT UST	Lower	140, 0.027, NNW
G29	TUCKER CO	189 MAXIM RD	CT PROPERTY, CT MANIFEST	Higher	178, 0.034, NNW
30	NATIONAL GUARD ARMOR	MAXIM ROAD	CT UST	Higher	236, 0.045, WSW
G31	NEW ENGLAND ELECTRIC	185 MAXIM RD	CT MANIFEST	Higher	264, 0.050, NNW
H32	MDC	231 BRAINARD RD	CT MANIFEST	Higher	356, 0.067, SW
I33	ENVIRONMENTAL HEALTH	94 MURPHY ROAD	NY MANIFEST	Higher	365, 0.069, NW
I34	CIGNA	94 MURPHY RD	CT MANIFEST	Higher	365, 0.069, NW
I35	ENVIRONMENTAL HEALTH	94 MURPHY RD	CT MANIFEST	Higher	365, 0.069, NW
I36	ENVIRONMENTAL HEALTH	94 MURPHY RD	CT MANIFEST	Higher	365, 0.069, NW
J37	TOMMY'S GARAGE	120 MURPHY RD	CT MANIFEST	Higher	365, 0.069, NW
J38	TOMMYS GARAGE	120 MURPHY RD	RCRA-VSQG, FINDS, ECHO	Higher	365, 0.069, NW
J39	TOMMYS GARAGE	120 MURPHY RD	CT MANIFEST	Higher	365, 0.069, NW

MAPPED SITES SUMMARY

Target Property Address:
233 MAXIM ROAD
HARTFORD, CT 06114

Click on Map ID to see full detail.

MAP ID	SITE NAME	ADDRESS	DATABASE ACRONYMS	RELATIVE ELEVATION	DIST (ft. & mi.) DIRECTION
I40	ELI WHITNEY REGIONAL	110 MURPHY RD	CT MANIFEST	Higher	366, 0.069, NW
J41	FLEETPRIDE	130 MURPHY RD	CT MANIFEST	Higher	366, 0.069, NW
J42	HIGHLAND ASSOCIATES	134 MURPHY RD	CT UST	Lower	366, 0.069, NW
J43	HIGHLAND ASSOCIATES	134 MURPHY RD	CT SPILLS, CT MANIFEST	Lower	366, 0.069, NW
K44	DALENE FLOORING	244 MURPHY RD	RCRA-VSQG	Higher	370, 0.070, WSW
K45	M Q S INSPECTION INC	230 MURPHY RD	CT MANIFEST	Higher	370, 0.070, WSW
K46	M Q S INSPECTION INC	230 MURPHY RD	CT MANIFEST	Higher	370, 0.070, WSW
K47	MQS INSPECTION INC	230 MURPHY RD	CT MANIFEST	Higher	370, 0.070, WSW
K48	M Q S INSPECTION INC	230 MURPHY RD	RCRA NonGen / NLR, FINDS, ECHO, RI MANIFEST	Higher	370, 0.070, WSW
L49	NORTHEAST PRINTING P	280-320 MURPHY ROAD	CT SDADB, CT PROPERTY	Higher	370, 0.070, WSW
L50		284 MURPHY ROAD	CT MANIFEST	Higher	371, 0.070, WSW
M51	W.E. ANDREWS CO. INC	206 MURPHY ROAD	CT SDADB	Higher	372, 0.070, West
M52	WE ANDREWS OF CONNEC	206 MURPHY RD	CT MANIFEST	Higher	372, 0.070, West
M53	W.E. ANDREWS COMPANY	206 MURPHY RD	RCRA NonGen / NLR, FINDS, ECHO, CT MANIFEST	Higher	372, 0.070, West
N54	NORTHEAST PRINTING P	306 MURPHY RD	RCRA NonGen / NLR, FINDS, ECHO, CT MANIFEST	Higher	372, 0.070, WSW
N55	NORTHEAST PRINTING P	306 MURPHY RD	NY MANIFEST	Higher	372, 0.070, WSW
N56	NORTHEAST PRINTING P	306 MURPHY RD	CT MANIFEST	Higher	372, 0.070, WSW
N57	CROSIER BUSINESS FOR	320 MURPHY RD	CT MANIFEST	Higher	375, 0.071, WSW
58	AIR GAS EAST	340 MURHY RD	CT MANIFEST	Higher	377, 0.071, WSW
O59	PEPSICOLA AT AVANT W	10 MURPHY RD	CT MANIFEST	Higher	383, 0.073, NNW
I60		143 REAR MURPHY ROAD	CT SWF/LF	Higher	384, 0.073, NW
P61	US POSTAL SERVICE	70 MURPHY RD	CT SPILLS, CT MANIFEST	Higher	386, 0.073, NNW
Q62	MID-CT REGIONAL RECY	41.73927/-72.65372	PFAS ECHO	Lower	390, 0.074, WNW
K63	O & G INDUSTRIES	260 MARPHY RD	NY MANIFEST	Higher	390, 0.074, WSW
O64	CT LIGHT & POWER S M	RESERVE RD	RCRA NonGen / NLR, PADS, NY MANIFEST	Higher	399, 0.076, NNW
O65	SOUTH MEADOW STATION	RESERVE AND MAXIM RO	CT UST	Higher	399, 0.076, NNW
O66	CT LIGHT & POWER COM	RESERVE ROAD AND MAX	CT CPCS	Higher	399, 0.076, NNW
I67	NORTHEAST PRINTING P	41.741747/-72.653254	PFAS ECHO	Lower	402, 0.076, NNW
Q68	COLLINS PIPE & SUPPL	171 MURPHY ROAD	CT SDADB, CT PROPERTY	Higher	403, 0.076, WNW
Q69	ALL WASTE INCORPORAT	143A MURPHY RD	CT UST, CT SPILLS	Lower	403, 0.076, WNW
Q70	ALL WASTE INC	143 MURPHY RD	CT MANIFEST	Lower	404, 0.077, WNW
Q71	ALL WASTE INC	143 MURPHY RD	RCRA-SQG	Lower	404, 0.077, WNW
Q72	ALL WASTE INC	143 MURPHY RD	CT MANIFEST	Lower	404, 0.077, WNW
Q73	MCCAULEY	143 MURPHY RD	CT MANIFEST	Lower	404, 0.077, WNW
Q74	ALL WASTE INC	143 MURPHY RD	CT SWF/LF, CT LUST, CT SPILLS, CT ASBESTOS	Lower	404, 0.077, WNW
Q75	ALL WASTE INC	143 MURPHY RD	NJ MANIFEST	Lower	404, 0.077, WNW
J76	HEALTHCARE WASTE SOL	117 MURPHY RD	RCRA NonGen / NLR	Higher	405, 0.077, NW
J77	MURPHY ROAD RECYCLIN	117 MURPHY RD	CT MANIFEST, CT NPDES	Higher	405, 0.077, NW
J78		123 MURPHY ROAD (PAP	CT SWF/LF	Higher	405, 0.077, NW

MAPPED SITES SUMMARY

Target Property Address:
233 MAXIM ROAD
HARTFORD, CT 06114

Click on Map ID to see full detail.

MAP ID	SITE NAME	ADDRESS	DATABASE ACRONYMS	RELATIVE ELEVATION	DIST (ft. & mi.) DIRECTION
I79	RUDER TS 0181	99 MURPHY RD	CT MANIFEST	Higher	406, 0.077, NW
I80	RYDER TRUCK RENTAL,	99 MURPHY ROAD	CT SDADB	Higher	406, 0.077, NW
I81	RYDER TRUCK RENTAL	99 MURPHY RD	NJ MANIFEST	Higher	406, 0.077, NW
I82	RYDER	99 MURPHY RD	CT MANIFEST	Higher	406, 0.077, NW
I83	RYDER TRUCK RENTAL #	99 MURPHY RD	RCRA-VSQG, FINDS, ECHO, NY MANIFEST	Higher	406, 0.077, NW
I84	RYDER TRUCK RENTAL	99 MURPHY RD.	CT CPCS	Higher	406, 0.077, NW
I85	RYDER TRUCK RENTAL,	99 MURPHY ROAD	CT LUST, CT VCP, CT SPILLS, CT MANIFEST	Higher	406, 0.077, NW
I86	RYDER TRUCK RENTAL #	99 MURPHY RD	CT UST	Higher	406, 0.077, NW
L87	RELIABLE ELECTRIC MO	285 MURPHY RD	CT MANIFEST	Higher	411, 0.078, WSW
L88	RELIABLE ELECTRIC MO	285 MURPHY RD	CT MANIFEST	Higher	411, 0.078, WSW
L89	RELIABLE ELECTRIC MO	285 MURPHY RD	RCRA NonGen / NLR, FINDS, ECHO, NY MANIFEST	Higher	411, 0.078, WSW
M90	AMANDI SERVICES	211 MURPHY RD	CT SPILLS, CT MANIFEST, CT NPDES	Higher	412, 0.078, WSW
N91	BARRIEAU MOVING & ST	301 MURPHY RD	CT UST	Higher	413, 0.078, WSW
N92	BARRIEAU EXPRESS INC	301 MURPHY RD	RCRA NonGen / NLR, CT MANIFEST	Higher	413, 0.078, WSW
L93	THER RENTAL STORE	265 MURPHY RD	CT UST	Higher	416, 0.079, WSW
L94	UNITED TRUCK LEASING	265 MURPHY RD.	CT CPCS	Higher	416, 0.079, WSW
L95	ROLLINS LEASING CORP	265 MURPHY RD	RCRA NonGen / NLR, FINDS, ECHO, RI MANIFEST	Higher	416, 0.079, WSW
L96	UNITED TRUCK LEASING	265 MURPHY RD	CT LUST, CT MANIFEST	Higher	416, 0.079, WSW
L97	PENN RENTS	265 MURPHY RD	CT MANIFEST	Higher	416, 0.079, WSW
K98	CONN POWER SYSTEMS L	260 MURPHY RD	RCRA NonGen / NLR, FINDS, ECHO, RI MANIFEST	Higher	422, 0.080, WSW
K99	FORMER CPC, INC.	260 MURPHY ROAD	CT AUL	Higher	422, 0.080, WSW
K100	CUMMINS-CONN INC	260 MURPHY RD	CT MANIFEST	Higher	422, 0.080, WSW
K101	CONNECTICUT POWER SY	260 MURPHY ROAD	CT CPCS	Higher	422, 0.080, WSW
K102	CUMMINS DIESEL ENGIN	260 MURPHY RD	CT MANIFEST	Higher	422, 0.080, WSW
K103	O & G INDUSTRIES, IN	260 MURPHY RD	CT UST	Higher	422, 0.080, WSW
R104	NUTMEG INTERNATIONAL	130 BRAINARD RD	RCRA-SQG, CT UST, FINDS, ECHO	Higher	423, 0.080, WSW
R105	NUTMEG INTNTL TRUCKS	130 BRAINARD RD	CT MANIFEST	Higher	423, 0.080, WSW
H106	LAIDLAW	240 BRAINARD RD	CT MANIFEST	Higher	439, 0.083, SW
H107	METROPOLITAN DISTRIC	240 BRAINARD ROAD	CT MANIFEST	Higher	439, 0.083, SW
H108	LAIDLAW	240 BRAINARD RD	CT MANIFEST	Higher	439, 0.083, SW
H109	CLEAN HARBORS	240 BRAINARD RD	CT MANIFEST	Higher	439, 0.083, SW
H110	CALVERT ENVIRONMENTA	240 BRAINARD RD	CT MANIFEST	Higher	439, 0.083, SW
H111	LAIDLAW	240 BRAINARD RD	CT MANIFEST	Higher	439, 0.083, SW
H112	CLEAN HARBORS ENV SV	240 BRAINARD RD	CT MANIFEST	Higher	439, 0.083, SW
H113	CLEAN VENTURE	240 BRAINARD RD	CT MANIFEST	Higher	439, 0.083, SW
H114	HARTFORD WATER POLLU	240 BRAINARD RD	RCRA-VSQG	Higher	439, 0.083, SW
H115	METROPOLITAN DISTRIC	240 BRAINARD RD	CT MANIFEST	Higher	439, 0.083, SW
H116	METROPOLITAN DISTRIC	240 BRAINARD RD	CT MANIFEST	Higher	439, 0.083, SW
H117	MDC HARTFORD WATER P	240 BRAINARD RD	CT UST	Higher	439, 0.083, SW

MAPPED SITES SUMMARY

Target Property Address:
233 MAXIM ROAD
HARTFORD, CT 06114

Click on Map ID to see full detail.

MAP ID	SITE NAME	ADDRESS	DATABASE ACRONYMS	RELATIVE ELEVATION	DIST (ft. & mi.) DIRECTION
H118	CLEAN HARBORS	240 BRAINARD RD	CT SPILLS, CT ENF, CT MANIFEST, CT NPDES	Higher	439, 0.083, SW
H119	METROPOLITAN DISTRIC	240 BRAINARD RD	CT MANIFEST	Higher	439, 0.083, SW
H120	M D C	240 BRAINARD RD	CT MANIFEST	Higher	439, 0.083, SW
H121	SAFETY KLEEN	240 BRAINARD RD	CT MANIFEST	Higher	439, 0.083, SW
H122	TRIUMVIRATE ENVIRONM	240 BRAINARD RD	CT MANIFEST	Higher	439, 0.083, SW
H123	CLEAN VENTURE/HARTFO	240 BRAINARD ROAD	NJ MANIFEST	Higher	439, 0.083, SW
H124	SAFETY KLEEN	240 BRAINARD RD	CT MANIFEST	Higher	439, 0.083, SW
H125	MDC HARTOFR WATER PO	240 BRAINARD ROAD	CT LUST	Higher	439, 0.083, SW
H126	TRIUMVIRITE ENV	240 BRAINARD RD	CT SPILLS, CT MANIFEST	Higher	439, 0.083, SW
H127	LAIDLAW ENVIRONMENTA	240 BRAINARD RD	CT MANIFEST	Higher	439, 0.083, SW
H128	THE METROPOLITAN DIS	240 BRAINARD RD	NY MANIFEST	Higher	439, 0.083, SW
H129	LAIDLAW	240 BRAINARD RD	CT MANIFEST	Higher	439, 0.083, SW
H130	CLEAN VENTUR	240 BRAINARD RD	CT MANIFEST	Higher	439, 0.083, SW
H131	METROPOLITAN DISTRIC	240 BRAINARD RD	CT MANIFEST	Higher	439, 0.083, SW
H132	CLEAN HARBORS ENV SE	240 BRAINARD RD	CT MANIFEST	Higher	439, 0.083, SW
H133	MDC	240 BRAINARD RD	CT ASBESTOS, CT MANIFEST	Higher	439, 0.083, SW
P134	METROPOLITAN DISTRIC	54 MURPHY RD	CT MANIFEST	Higher	463, 0.088, NNW
S135	CL&P	140 RESERVE ROAD GAT	CT MANIFEST	Higher	496, 0.094, NNW
S136	EVERSOURCE ENERGY	140 RESERVE ROAD	CT MANIFEST	Higher	496, 0.094, NNW
S137	NORTHEAST UTILITIES	140 RESERVE ROAD	CT MANIFEST	Higher	496, 0.094, NNW
H138	THE METROPOLITAN DIS	245 BRAINARD ROAD	CT MANIFEST	Higher	526, 0.100, SW
H139	METROPOLITAN DISTRIC	245 BRAINARD RD	RCRA-LQG, RCRA-VSQG, FINDS	Higher	526, 0.100, SW
H140	THE METROPOLITAN DIS	245 BRAINARD ROAD	CT MANIFEST	Higher	526, 0.100, SW
T141	AIRPORT TRUCK CENTER	50 MURPHY RD	CT MANIFEST	Lower	529, 0.100, NNW
T142	BAUMERT SALES CO INC	50 MURPHY RD	RCRA NonGen / NLR	Lower	529, 0.100, NNW
T143	AIRPORT TRUCK CENTER	50 MURPHY ROAD	CT SDADB, CT CPCS	Lower	529, 0.100, NNW
T144	HARTFORD MDC	50 MURPHY ROAD	RCRA-VSQG, CT SPILLS, ICIS, FINDS, NY MANIFEST, RI...	Lower	529, 0.100, NNW
T145	AIRPORT TRUCK CENTER	50 MURPHY RD	CT UST	Lower	529, 0.100, NNW
T146	BAUMERT SALES CO INC	50 MURPHY RD	CT MANIFEST	Lower	529, 0.100, NNW
147	ASER BROWN BOVERI	AIRPORT ROAD	CT LWDS	Higher	590, 0.112, North
148	METROPOLITAN DISTRIC	BRAINARD ROAD	CT LWDS	Higher	609, 0.115, South
R149	BRAINARD AIRPORT	BRAINARD RD.	CT CPCS	Higher	631, 0.120, West
R150	TEXACO	131 BRAINARD ROAD	CT SDADB	Higher	645, 0.122, West
R151	BRAINARD ROAD SHELL	131 BRAINARD RD	CT UST	Higher	645, 0.122, West
R152	TEXACO	131 BRAINARD RD	CT MANIFEST	Higher	645, 0.122, West
R153	HALPRIN'S TEXACO	131 BRAINARD RD.	CT SPILLS, CT CPCS	Higher	645, 0.122, West
R154	TEXACO	131 BRAINARD ROAD	CT CPCS	Higher	645, 0.122, West
R155	BRAINARD ROAD SHELL	131 BRAINARD RD	CT LUST, CT VCP, CT SPILLS, CT NPDES	Higher	645, 0.122, West
R156	RAMS ENTERPRISES INC	131 BRAINARD RD	EDR Hist Auto	Higher	645, 0.122, West

MAPPED SITES SUMMARY

Target Property Address:
233 MAXIM ROAD
HARTFORD, CT 06114

Click on Map ID to see full detail.

MAP ID	SITE NAME	ADDRESS	DATABASE ACRONYMS	RELATIVE ELEVATION	DIST (ft. & mi.) DIRECTION
R157	TEXACO	131 BRAINARD RD	CT SPILLS, CT MANIFEST	Higher	645, 0.122, West
S158	AMERICAN EAGLE OIL C	115 RESERVE RD	CT UST	Higher	657, 0.124, NNW
S159	AMERICAN EAGLE OIL	115 RESERVE RD	EDR Hist Auto	Higher	657, 0.124, NNW
S160	CL & P DBA EVERSOURC	100 RESERVE ROAD	CT ENG CONTROLS, CT AUL, CT ASBESTOS, CT SEH	Higher	713, 0.135, NNW
U161		110 BRAINARD ROAD	CT LUST, CT SPILLS	Higher	743, 0.141, West
U162	CONNECTICUT FREIGHT	110 BRAINARD RD.	CT SPILLS, CT ASBESTOS, CT CPCS, CT MANIFEST	Higher	743, 0.141, West
U163	PUROLATOR COURIER	110 BRAINARD RD	CT MANIFEST	Higher	743, 0.141, West
U164	CONSOLIDATED FREIGHT	110 BRAINARD RD	CT MANIFEST	Higher	743, 0.141, West
U165	BRAINARD ROAD MOBIL	110 BRAINARD RD	CT UST	Higher	743, 0.141, West
U166	EMERY AIR FREIGHT	110 BRAINARD RD	CT SPILLS, CT MANIFEST	Higher	743, 0.141, West
167	CONNECTICUT REGIONAL	101 RESERVE RD	CT UST	Higher	793, 0.150, NNW
U168	AETNA	75 BRAINARD RD	CT MANIFEST	Higher	802, 0.152, West
U169	AETNA	75 BRAINARD RD	RCRA NonGen / NLR, FINDS, ECHO, NY MANIFEST	Higher	802, 0.152, West
U170	HARRY ENGLAND TRUST/	100 BRAINNARD RD	CT MANIFEST	Higher	802, 0.152, West
U171	BUGHAUS	100 BRAINARD RD	CT UST	Higher	802, 0.152, West
U172	BARTLETT PAULDING	100 BRAINARD AVE	CT MANIFEST	Higher	802, 0.152, West
V173	THE METROPOLITAN DIS	125 MAXIM RD	CT ASBESTOS, CT MANIFEST	Higher	876, 0.166, NW
V174		125 MAXIM ROAD	CT LUST, CT SPILLS	Higher	876, 0.166, NW
V175	SAFETY KLEEN	125 MAXIM RD	CT MANIFEST	Higher	876, 0.166, NW
V176	M D C/ HARTFORD	125 MAXIM RD	CT UST	Higher	876, 0.166, NW
V177	MXI ENV HHHWC	125 MAXIM RD	RCRA-VSQG	Higher	876, 0.166, NW
V178	METROPOLITAN DISTRIC	125 MAXIM RD	CT MANIFEST	Higher	876, 0.166, NW
V179	METROPOLITAN DISTRIC	125 MAXIM RD	CT MANIFEST	Higher	876, 0.166, NW
V180	MXI ENVIRONMENTAL HH	125 MAXIM RD	RCRA-VSQG	Higher	876, 0.166, NW
181	CRRA MID-CONN FACILI	41.748663/-72.650764	PFAS ECHO	Lower	1180, 0.223, North
182	AUTOMATIC COMFORT OI		CT LWDS	Lower	1217, 0.230, NNE
W183		40 BRAINARD ROAD	CT LUST	Lower	1528, 0.289, West
W184	SOUTHWESTERN BELL CO	40 BRAINARD ROAD	CT SDADB	Lower	1528, 0.289, West
X185	LOOMIS ARMORED INC.	75 MAXIM ROAD	CT SDADB, CT CPCS	Lower	1596, 0.302, NW
X186	LOOMIS ARMORED INC.	75 MAXIM RD.	CT LUST, CT MANIFEST	Lower	1596, 0.302, NW
X187	LOOMIS ARMORED INC.	75 MAXIM RD.	CT CPCS	Lower	1596, 0.302, NW
188	RIVERSIDE DRIVE ROAD	RIVERSIDE DRIVE	US BROWNFIELDS	Higher	1685, 0.319, NE
Y189	GOODWIN COLLEGE	133 RIVERSIDE DRIVE	CT VCP, CT SPILLS	Higher	1705, 0.323, NE
Y190	GOODWIN COLLEGE	133 RIVERSIDE DRIVE	CT AUL	Higher	1705, 0.323, NE
Y191	GOODWIN UNIVERSITY	133 RIVERSIDE DRIVE	CT BROWNFIELDS, CT SPILLS, CT ASBESTOS	Higher	1705, 0.323, NE
Y192	GENERAL OIL - 133 RI	133 RIVERSIDE DRIVE	US BROWNFIELDS	Higher	1705, 0.323, NE
Y193	GOODWIN COLLEGE	135 RIVERSIDE DRIVE	CT VCP	Higher	1726, 0.327, NE
Z194	ATLAS OIL COMPANY	247 RIVERSIDE DRIVE	CT SDADB, CT CPCS	Higher	1745, 0.330, ENE
195	GOODWIN COLLEGE	45 RIVERSIDE DRIVE (	CT LUST	Higher	1750, 0.331, NNE

MAPPED SITES SUMMARY

Target Property Address:
233 MAXIM ROAD
HARTFORD, CT 06114

Click on Map ID to see full detail.

MAP ID	SITE NAME	ADDRESS	DATABASE ACRONYMS	RELATIVE ELEVATION	DIST (ft. & mi.) DIRECTION
Z196	GOODWIN COLLEGE RIVE	211 RIVERSIDE DR	CT BROWNFIELDS, CT PROPERTY, CT SPILLS, CT AIRS,...	Higher	1750, 0.331, NE
Z197	MOTIVA PETROLEUM TER	211 RIVERSIDE DRIVE	US BROWNFIELDS	Higher	1750, 0.331, NE
Z198	BUCKEYE EAST HARTFOR	211 RIVERSIDE DRIVE	CT VCP	Higher	1750, 0.331, NE
Z199	STARR ENTERPRISES	211 RIVERSIDE DRIVE	CT SDADB	Higher	1750, 0.331, NE
Z200		211 RIVERSIDE DRIVE	CT LUST	Higher	1750, 0.331, NE
Z201	GENERAL OIL NORRA EN	195 RIVERSIDE DR	CT LUST, CT AUL, CT VCP, CT MANIFEST	Higher	1754, 0.332, NE
Z202	GENERAL OIL - 195 RI	195 RIVERSIDE DRIVE	US BROWNFIELDS, FINDS	Higher	1754, 0.332, NE
Z203	ALERT INC	195 RIVERSIDE DR	CT BROWNFIELDS, CT MANIFEST	Higher	1754, 0.332, NE
204	CT RIVER ACADEMY	9 RIVERSIDE DRIVE	CT AUL	Higher	1899, 0.360, NNE
205	NU SERVICE COMPANY	40 RESERVE ROAD	CT SDADB	Lower	1914, 0.363, NNW
AA206	SALAND CORP.	1 RIVERSIDE DR.	CT CPCS	Higher	2020, 0.383, NNE
AA207	CONVENIENCE PETROLEU	1 RIVERSIDE DRIVE	CT LUST, CT SPILLS, CT CPCS	Higher	2020, 0.383, NNE
AA208	GOODWIN COLLEGE, 1-5	1-5 RIVERSIDE DRIVE	US BROWNFIELDS	Higher	2020, 0.383, NNE
209	DEGOL BROTHER LUMBER	35 MAXIM RD	CT SDADB, CT UST, CT PROPERTY, CT SPILLS	Lower	2053, 0.389, WNW
AA210	PRATT & WHITNEY, COL	COLT STREET	SEMS-ARCHIVE, CORRACTS, RCRA-TSDF, RCRA-LQG, US...	Higher	2072, 0.392, NNE
AA211	PRATT & WHITNEY	COLT STREET	CT CPCS	Higher	2072, 0.392, NNE
AB212	FOUNDRY, INC	440 LEDYARD ST	CT SDADB, RCRA NonGen / NLR, ICIS, US AIRS, FINDS,...	Higher	2235, 0.423, WSW
AC213	CITY TIRE COMPANY	100 AIRPORT RD	CT LUST, CT SPILLS, CT CPCS	Higher	2309, 0.437, West
AC214	HARVEY BENNETT	101 AIRPORT ROAD	CT LUST, CT SPILLS, CT CPCS	Higher	2310, 0.438, West
AB215	NIELSEN HARDWARE COR	453 LEDYARD STREET	CT PROPERTY, CT CPCS	Higher	2318, 0.439, WSW
AB216	NIELSEN HARDWARE	453 LEDYARD STREET	CT AUL	Higher	2318, 0.439, WSW
217	MARK MARIE	465 LEDYARD RD	CT LUST, CT SPILLS, CT CPCS	Higher	2355, 0.446, WSW
218	CITY OF HARTFORD	WEATHERSFIELD AVENUE	CT LUST, CT SPILLS, CT CPCS	Higher	2382, 0.451, WSW
AC219	EQUITY BANK, (OWNERS	91-93 AIRPORT RD.	CT LUST, CT SPILLS, CT CPCS, CT ENF	Higher	2394, 0.453, West
220	DUNKIN DONUTS	DUNKIN DONUTS 75 AIR	CT SPILLS, CT CPCS	Higher	2403, 0.455, West
AD221	10 RESERVE ROAD	10 RESERVE ROAD	CT BROWNFIELDS	Lower	2409, 0.456, NNW
AD222	10 RESERVE ROAD	10 RESERVE ROAD	US BROWNFIELDS, FINDS	Lower	2409, 0.456, NNW
AC223	AIRPORT ROAD AUTO BO	80 AIRPORT RD	CT LUST, CT SPILLS, CT ENF, CT NPDES	Higher	2496, 0.473, West
AC224	AIRPORT ROAD AUTOBOD	80 AIRPORT RD.	CT CPCS	Higher	2496, 0.473, West
225		91 RIVERMEAD BOULEVA	CT LUST	Higher	2591, 0.491, ESE
226	RESIDENCE	79 SHAWNEE ROAD	CT SPILLS, CT SEH	Higher	2633, 0.499, East
227	ANDREW WILLGOOS TURB	PENT ROAD	SEMS-ARCHIVE, CORRACTS, RCRA-TSDF, RCRA-SQG, CT...	Higher	3007, 0.570, ENE
228	RAYTHEON TECHNOLOGIE	400 MAIN ST	CORRACTS, RCRA-TSDF, RCRA-LQG, US INST CONTROLS,..	Higher	3065, 0.580, NE
229	COLTSVILLE HERITAGE	140 HUYSHOPE AVENUE	SEMS-ARCHIVE, CORRACTS, RCRA-TSDF, US INST...	Lower	4979, 0.943, NNW

EXECUTIVE SUMMARY

TARGET PROPERTY SEARCH RESULTS

The target property was identified in the following records. For more information on this property see page 8 of the attached EDR Radius Map report:

Site	Database(s)	EPA ID
CT STATE OF DOT HART 233 MAXIM RD HARTFORD, CT 06106	CT MANIFEST EPA Id: CTP000015972 CT NPDES Permit Number: GVM001667 Permit Number: GSI000915 Permit Number: GVM000042 Permit Number: GVS000648 Status: Expired Status: Active	N/A
BRAINARD AIRPORT 233 MAXIM RD HARTFORD, CT 06114	CT UST Facility Id: 64-8620 Facility Id: 64-9978 Tank Status: Permanently Closed	N/A
BRAINARD AIRPORT 233 MAXIM RD. HARTFORD, CT	CT RGA LUST	N/A
BRAINARD AIRPORT 233 MAXIM RD. HARTFORD, CT 06103	CT CPCS Lust Status: LUST Completed (DEP's significant hazard definition)	N/A
BRAINARD AIRPORT 233 MAXIM RD HARTFORD, CT 06114	CT NPDES Permit Number: GVM000042 Status: Expired	N/A
BRAINARD AIRPORT 233 MAXIM RD HARTFORD, CT 06114	FINDS Registry ID:: 110030381156 ECHO Registry ID: 110030381156	N/A
233 MAXIM ROAD (239 233 MAXIM ROAD (239 HARTFORD, CT	CT LUST LUST Id: 28344	N/A
BRAINARD ROAD (233 M BRAINARD ROAD (233 M HARTFORD, CT	CT LUST	N/A

EXECUTIVE SUMMARY

LUST Id: 28344

BRAINARD AIRPORT
233 MAXIM RD
HARTFORD, CT 06114

CT NPDES
Permit Number: GSW001457
Status: Expired

N/A

DATABASES WITH NO MAPPED SITES

No mapped sites were found in EDR's search of available ("reasonably ascertainable ") government records either on the target property or within the search radius around the target property for the following databases:

STANDARD ENVIRONMENTAL RECORDS

Lists of Federal NPL (Superfund) sites

NPL ---------- National Priority List
Proposed NPL ---------- Proposed National Priority List Sites
NPL LIENS ---------- Federal Superfund Liens

Lists of Federal Delisted NPL sites

Delisted NPL ---------- National Priority List Deletions

Lists of Federal sites subject to CERCLA removals and CERCLA orders

FEDERAL FACILITY ---------- Federal Facility Site Information listing
SEMS ---------- Superfund Enterprise Management System

Federal institutional controls / engineering controls registries

LUCIS ---------- Land Use Control Information System
US ENG CONTROLS ---------- Engineering Controls Sites List

Federal ERNS list

ERNS ---------- Emergency Response Notification System

Lists of state and tribal leaking storage tanks

INDIAN LUST ---------- Leaking Underground Storage Tanks on Indian Land

Lists of state and tribal registered storage tanks

FEMA UST ---------- Underground Storage Tank Listing

CT AST ---- Marine Terminals and Tank Information
INDIAN UST ---- Underground Storage Tanks on Indian Land

Lists of state and tribal voluntary cleanup sites

INDIAN VCP ---- Voluntary Cleanup Priority Listing

ADDITIONAL ENVIRONMENTAL RECORDS

Local Lists of Landfill / Solid Waste Disposal Sites

CT SWRCY ---- Recycling Facilities
INDIAN ODI ---- Report on the Status of Open Dumps on Indian Lands
ODI ---- Open Dump Inventory
DEBRIS REGION 9 ---- Torres Martinez Reservation Illegal Dump Site Locations
IHS OPEN DUMPS ---- Open Dumps on Indian Land

Local Lists of Hazardous waste / Contaminated Sites

US HIST CDL ---- Delisted National Clandestine Laboratory Register
CT CDL ---- Clandestine Drug Lab Listing
US CDL ---- National Clandestine Laboratory Register

Local Land Records

CT LIENS ---- Environmental Liens Listing
LIENS 2 ---- CERCLA Lien Information

Records of Emergency Release Reports

HMIRS ---- Hazardous Materials Information Reporting System
CT SPILLS 90 ---- SPILLS 90 data from FirstSearch

Other Ascertainable Records

DOD ---- Department of Defense Sites
SCRD DRYCLEANERS ---- State Coalition for Remediation of Drycleaners Listing
EPA WATCH LIST ---- EPA WATCH LIST
TSCA ---- Toxic Substances Control Act
TRIS ---- Toxic Chemical Release Inventory System
SSTS ---- Section 7 Tracking Systems
ROD ---- Records Of Decision
RMP ---- Risk Management Plans
RAATS ---- RCRA Administrative Action Tracking System
PRP ---- Potentially Responsible Parties
FTTS ---- FIFRA/ TSCA Tracking System - FIFRA (Federal Insecticide, Fungicide, & Rodenticide Act)/TSCA (Toxic Substances Control Act)
MLTS ---- Material Licensing Tracking System
COAL ASH DOE ---- Steam-Electric Plant Operation Data
COAL ASH EPA ---- Coal Combustion Residues Surface Impoundments List
PCB TRANSFORMER ---- PCB Transformer Registration Database
RADINFO ---- Radiation Information Database
DOT OPS ---- Incident and Accident Data
CONSENT ---- Superfund (CERCLA) Consent Decrees

INDIAN RESERV Indian Reservations
FUSRAP Formerly Utilized Sites Remedial Action Program
UMTRA Uranium Mill Tailings Sites
LEAD SMELTERS Lead Smelter Sites
US MINES Mines Master Index File
ABANDONED MINES Abandoned Mines
DOCKET HWC Hazardous Waste Compliance Docket Listing
FUELS PROGRAM EPA Fuels Program Registered Listing
PFAS NPL Superfund Sites with PFAS Detections Information
PFAS FEDERAL SITES Federal Sites PFAS Information
PFAS TSCA PFAS Manufacture and Imports Information
PFAS RCRA MANIFEST PFAS Transfers Identified In the RCRA Database Listing
PFAS ATSDR PFAS Contamination Site Location Listing
PFAS WQP Ambient Environmental Sampling for PFAS
PFAS NPDES Clean Water Act Discharge Monitoring Information
PFAS ECHO FIRE TRAINING Facilities in Industries that May Be Handling PFAS Listing
PFAS PART 139 AIRPORT All Certified Part 139 Airports PFAS Information Listing
AQUEOUS FOAM NRC Aqueous Foam Related Incidents Listing
CT PFAS PFAS Contamination Site Listing
CT DRYCLEANERS Drycleaner Facilities
CT LEAD Lead Inspection Database
CT UIC Underground Injection Control Listing
MINES MRDS Mineral Resources Data System

EDR HIGH RISK HISTORICAL RECORDS

EDR Exclusive Records

EDR MGP EDR Proprietary Manufactured Gas Plants
EDR Hist Cleaner EDR Exclusive Historical Cleaners

EDR RECOVERED GOVERNMENT ARCHIVES

Exclusive Recovered Govt. Archives

CT RGA HWS Recovered Government Archive State Hazardous Waste Facilities List

SURROUNDING SITES: SEARCH RESULTS

Surrounding sites were identified in the following databases.

Elevations have been determined from the USGS Digital Elevation Model and should be evaluated on a relative (not an absolute) basis. Relative elevation information between sites of close proximity should be field verified. Sites with an elevation equal to or higher than the target property have been differentiated below from sites with an elevation lower than the target property.
Page numbers and map identification numbers refer to the EDR Radius Map report where detailed data on individual sites can be reviewed.

Sites listed in ***bold italics*** are in multiple databases.

Unmappable (orphan) sites are not considered in the foregoing analysis.

EXECUTIVE SUMMARY

STANDARD ENVIRONMENTAL RECORDS

Lists of Federal CERCLA sites with NFRAP

SEMS-ARCHIVE: SEMS-ARCHIVE (Superfund Enterprise Management System Archive) tracks sites that have no further interest under the Federal Superfund Program based on available information. The list was formerly known as the CERCLIS-NFRAP, renamed to SEMS ARCHIVE by the EPA in 2015. EPA may perform a minimal level of assessment work at a site while it is archived if site conditions change and/or new information becomes available. Archived sites have been removed and archived from the inventory of SEMS sites. Archived status indicates that, to the best of EPA's knowledge, assessment at a site has been completed and that EPA has determined no further steps will be taken to list the site on the National Priorities List (NPL), unless information indicates this decision was not appropriate or other considerations require a recommendation for listing at a later time. The decision does not necessarily mean that there is no hazard associated with a given site; it only means that. based upon available information, the location is not judged to be potential NPL site.

A review of the SEMS-ARCHIVE list, as provided by EDR, and dated 10/27/2022 has revealed that there is 1 SEMS-ARCHIVE site within approximately 0.5 miles of the target property.

Equal/Higher Elevation	Address	Direction / Distance	Map ID	Page
PRATT & WHITNEY, COL Site ID: 0101921 EPA Id: CTD000844399	***COLT STREET***	***NNE 1/4 - 1/2 (0.392 mi.)***	***AA210***	***1062***

Lists of Federal RCRA facilities undergoing Corrective Action

CORRACTS: CORRACTS is a list of handlers with RCRA Corrective Action Activity. This report shows which nationally-defined corrective action core events have occurred for every handler that has had corrective action activity.

A review of the CORRACTS list, as provided by EDR, and dated 11/21/2022 has revealed that there are 4 CORRACTS sites within approximately 1 mile of the target property.

Equal/Higher Elevation	Address	Direction / Distance	Map ID	Page
PRATT & WHITNEY, COL EPA ID:: CTD000844399	***COLT STREET***	***NNE 1/4 - 1/2 (0.392 mi.)***	***AA210***	***1062***
ANDREW WILLGOOS TURB	***PENT ROAD***	***ENE 1/2 - 1 (0.570 mi.)***	***227***	***1204***
RAYTHEON TECHNOLOGIE EPA ID:: CTD990672081	***400 MAIN ST***	***NE 1/2 - 1 (0.580 mi.)***	***228***	***1266***

Lower Elevation	Address	Direction / Distance	Map ID	Page
COLTSVILLE HERITAGE EPA ID:: CTD001157106	***140 HUYSHOPE AVENUE***	***NNW 1/2 - 1 (0.943 mi.)***	***229***	***1363***

EXECUTIVE SUMMARY

Lists of Federal RCRA TSD facilities

RCRA-TSDF: RCRAInfo is EPA's comprehensive information system, providing access to data supporting the Resource Conservation and Recovery Act (RCRA) of 1976 and the Hazardous and Solid Waste Amendments (HSWA) of 1984. The database includes selective information on sites which generate, transport, store, treat and/or dispose of hazardous waste as defined by the Resource Conservation and Recovery Act (RCRA). Transporters are individuals or entities that move hazardous waste from the generator offsite to a facility that can recycle, treat, store, or dispose of the waste. TSDFs treat, store, or dispose of the waste.

A review of the RCRA-TSDF list, as provided by EDR, and dated 11/21/2022 has revealed that there is 1 RCRA-TSDF site within approximately 0.5 miles of the target property.

Equal/Higher Elevation	Address	Direction / Distance	Map ID	Page
PRATT & WHITNEY, COL EPA ID:: CTD000844399	***COLT STREET***	***NNE 1/4 - 1/2 (0.392 mi.)***	***AA210***	***1062***

Lists of Federal RCRA generators

RCRA-LQG: RCRAInfo is EPA's comprehensive information system, providing access to data supporting the Resource Conservation and Recovery Act (RCRA) of 1976 and the Hazardous and Solid Waste Amendments (HSWA) of 1984. The database includes selective information on sites which generate, transport, store, treat and/or dispose of hazardous waste as defined by the Resource Conservation and Recovery Act (RCRA). Large quantity generators (LQGs) generate over 1,000 kilograms (kg) of hazardous waste, or over 1 kg of acutely hazardous waste per month.

A review of the RCRA-LQG list, as provided by EDR, and dated 11/21/2022 has revealed that there is 1 RCRA-LQG site within approximately 0.25 miles of the target property.

Equal/Higher Elevation	Address	Direction / Distance	Map ID	Page
METROPOLITAN DISTRIC EPA ID:: CTR000519611 EPA ID:: CTP000033396	***245 BRAINARD RD***	***SW 0 - 1/8 (0.100 mi.)***	***H139***	***677***

RCRA-SQG: RCRAInfo is EPA's comprehensive information system, providing access to data supporting the Resource Conservation and Recovery Act (RCRA) of 1976 and the Hazardous and Solid Waste Amendments (HSWA) of 1984. The database includes selective information on sites which generate, transport, store, treat and/or dispose of hazardous waste as defined by the Resource Conservation and Recovery Act (RCRA). Small quantity generators (SQGs) generate between 100 kg and 1,000 kg of hazardous waste per month.

A review of the RCRA-SQG list, as provided by EDR, and dated 11/21/2022 has revealed that there are 2 RCRA-SQG sites within approximately 0.25 miles of the target property.

Equal/Higher Elevation	Address	Direction / Distance	Map ID	Page
NUTMEG INTERNATIONAL EPA ID:: CTD095526372	***130 BRAINARD RD***	***WSW 0 - 1/8 (0.080 mi.)***	***R104***	***491***

Lower Elevation	Address	Direction / Distance	Map ID	Page
ALL WASTE INC	143 MURPHY RD	WNW 0 - 1/8 (0.077 mi.)	Q71	282

EPA ID:: CTR000501619

RCRA-VSQG: RCRAInfo is EPA's comprehensive information system, providing access to data supporting the Resource Conservation and Recovery Act (RCRA) of 1976 and the Hazardous and Solid Waste Amendments (HSWA) of 1984. The database includes selective information on sites which generate, transport, store, treat and/or dispose of hazardous waste as defined by the Resource Conservation and Recovery Act (RCRA). Very small quantity generators (VSQGs) generate less than 100 kg of hazardous waste, or less than 1 kg of acutely hazardous waste per month.

A review of the RCRA-VSQG list, as provided by EDR, and dated 11/21/2022 has revealed that there are 8 RCRA-VSQG sites within approximately 0.25 miles of the target property.

Equal/Higher Elevation	Address	Direction / Distance	Map ID	Page
TOMMYS GARAGE EPA ID:: CTD052538493	***120 MURPHY RD***	***NW 0 - 1/8 (0.069 mi.)***	***J38***	***139***
DALENE FLOORING EPA ID:: CTP00033836	244 MURPHY RD	WSW 0 - 1/8 (0.070 mi.)	K44	162
RYDER TRUCK RENTAL # EPA ID:: CTD162219646	***99 MURPHY RD***	***NW 0 - 1/8 (0.077 mi.)***	***I83***	***332***
HARTFORD WATER POLLU EPA ID:: CTP000032274	240 BRAINARD RD	SW 0 - 1/8 (0.083 mi.)	H114	546
METROPOLITAN DISTRIC EPA ID:: CTR000519611 EPA ID:: CTP000033396	***245 BRAINARD RD***	***SW 0 - 1/8 (0.100 mi.)***	***H139***	***677***
MXI ENV HHHWC EPA ID:: CTP000034701	125 MAXIM RD	NW 1/8 - 1/4 (0.166 mi.)	V177	878
MXI ENVIRONMENTAL HH EPA ID:: CTP000034436	125 MAXIM RD	NW 1/8 - 1/4 (0.166 mi.)	V180	889

Lower Elevation	Address	Direction / Distance	Map ID	Page
HARTFORD MDC EPA ID:: CTD983867292	***50 MURPHY ROAD***	***NNW 0 - 1/8 (0.100 mi.)***	***T144***	***699***

Federal institutional controls / engineering controls registries

US INST CONTROLS: A listing of sites with institutional controls in place. Institutional controls include administrative measures, such as groundwater use restrictions, construction restrictions, property use restrictions, and post remediation care requirements intended to prevent exposure to contaminants remaining on site. Deed restrictions are generally required as part of the institutional controls.

A review of the US INST CONTROLS list, as provided by EDR, and dated 10/27/2022 has revealed that there is 1 US INST CONTROLS site within approximately 0.5 miles of the target property.

Equal/Higher Elevation	Address	Direction / Distance	Map ID	Page
PRATT & WHITNEY, COL EPA ID:: CTD000844399	***COLT STREET***	***NNE 1/4 - 1/2 (0.392 mi.)***	***AA210***	***1062***

Lists of state- and tribal hazardous waste facilities

CT SHWS: The State Hazardous Waste Sites records are the states' equivalent to CERCLIS. These sites may or may not already be listed on the federal CERCLIS list. Priority sites planned for cleanup using state funds (state equivalent of Superfund) are identified along with sites where cleanup will be paid for by potentially responsible parties. The data come from the Department of Environmental Protection's Inventory of Hazardous Disposal Sites.

A review of the CT SHWS list, as provided by EDR, and dated 04/23/2010 has revealed that there is 1 CT SHWS site within approximately 1 mile of the target property.

Equal/Higher Elevation	Address	Direction / Distance	Map ID	Page
PRATT & WHITNEY, COL State ID: 140 EPA ID: CTD000844399	***COLT STREET***	***NNE 1/4 - 1/2 (0.392 mi.)***	***AA210***	***1062***

CT SDADB: Site Discovery and Assessment Database.

A review of the CT SDADB list, as provided by EDR, and dated 04/23/2010 has revealed that there are 14 CT SDADB sites within approximately 0.5 miles of the target property.

Equal/Higher Elevation	Address	Direction / Distance	Map ID	Page
NORTHEAST PRINTING P Facility Id: 4339	***280-320 MURPHY ROAD***	***WSW 0 - 1/8 (0.070 mi.)***	***L49***	***196***
W.E. ANDREWS CO. INC Facility Id: 4360	206 MURPHY ROAD	W 0 - 1/8 (0.070 mi.)	M51	200
COLLINS PIPE & SUPPL Facility Id: 4297	***171 MURPHY ROAD***	***WNW 0 - 1/8 (0.076 mi.)***	***Q68***	***265***
RYDER TRUCK RENTAL, Facility Id: 1876	99 MURPHY ROAD	NW 0 - 1/8 (0.077 mi.)	I80	328
TEXACO Facility Id: 2301	131 BRAINARD ROAD	W 0 - 1/8 (0.122 mi.)	R150	728
ATLAS OIL COMPANY Facility Id: 2525	***247 RIVERSIDE DRIVE***	***ENE 1/4 - 1/2 (0.330 mi.)***	***Z194***	***959***
STARR ENTERPRISES Facility Id: 2733	211 RIVERSIDE DRIVE	NE 1/4 - 1/2 (0.331 mi.)	Z199	998
PRATT & WHITNEY, COL Facility Id: 140	***COLT STREET***	***NNE 1/4 - 1/2 (0.392 mi.)***	***AA210***	***1062***
FOUNDRY, INC Facility Id: 4309	***440 LEDYARD ST***	***WSW 1/4 - 1/2 (0.423 mi.)***	***AB212***	***1141***

Lower Elevation	Address	Direction / Distance	Map ID	Page
AIRPORT TRUCK CENTER Facility Id: 4282	***50 MURPHY ROAD***	***NNW 0 - 1/8 (0.100 mi.)***	***T143***	***697***
SOUTHWESTERN BELL CO Facility Id: 5632	40 BRAINARD ROAD	W 1/4 - 1/2 (0.289 mi.)	W184	899
LOOMIS ARMORED INC.	***75 MAXIM ROAD***	***NW 1/4 - 1/2 (0.302 mi.)***	***X185***	***900***

Facility Id: 4330				
NU SERVICE COMPANY Facility Id: 1636	40 RESERVE ROAD	NNW 1/4 - 1/2 (0.363 mi.)	205	1030
DEGOL BROTHER LUMBER Facility Id: 4363	***35 MAXIM RD***	***WNW 1/4 - 1/2 (0.389 mi.)***	***209***	***1056***

Lists of state and tribal landfills and solid waste disposal facilities

CT SWF/LF: The Solid Waste Facilities/Landfill Sites records typically contain an inventory of solid waste disposal facilities or landfills in a particular state. The data come from the Department of Environmental Protection's Inventory of Hazardous Disposal Sites.

A review of the CT SWF/LF list, as provided by EDR, and dated 09/01/2022 has revealed that there are 3 CT SWF/LF sites within approximately 0.5 miles of the target property.

Equal/Higher Elevation	Address	Direction / Distance	Map ID	Page
Not reported Permit Number: 0640678-PO Facility Status: AC	143 REAR MURPHY ROAD	NW 0 - 1/8 (0.073 mi.)	I60	246
Not reported Permit Number: 640169 Facility Status: AC	123 MURPHY ROAD (PAP	NW 0 - 1/8 (0.077 mi.)	J78	318

Lower Elevation	Address	Direction / Distance	Map ID	Page
ALL WASTE INC	***143 MURPHY RD***	***WNW 0 - 1/8 (0.077 mi.)***	***Q74***	***302***

Lists of state and tribal leaking storage tanks

CT LUST: The Leaking Underground Storage Tank Incident Reports contain an inventory of reported leaking underground storage tank incidents. The data come from the Department of Environmental Protection's Leaking Underground Storage Tank List.

A review of the CT LUST list, as provided by EDR, and dated 09/20/2022 has revealed that there are 22 CT LUST sites within approximately 0.5 miles of the target property.

Equal/Higher Elevation	Address	Direction / Distance	Map ID	Page
BRAINDARD OMS-7A LUST Id: 49370	269 MAXIM ROAD	N 0 - 1/8 (0.005 mi.)	23	76
MID-CT RESOURCE RECO LUST Id: 59179	***300 MAXIM RD***	***N 0 - 1/8 (0.012 mi.)***	***F24***	***79***
RYDER TRUCK RENTAL, LUST Id: 31624	***99 MURPHY ROAD***	***NW 0 - 1/8 (0.077 mi.)***	***I85***	***338***
UNITED TRUCK LEASING LUST Id: 31623	***265 MURPHY RD***	***WSW 0 - 1/8 (0.079 mi.)***	***L96***	***453***
MDC HARTOFR WATER PO	240 BRAINARD ROAD	SW 0 - 1/8 (0.083 mi.)	H125	627

LUST Id: 61111				
BRAINARD ROAD SHELL LUST Id: 28339	***131 BRAINARD RD***	***W 0 - 1/8 (0.122 mi.)***	***R155***	***765***
Not reported LUST Id: 29360	***110 BRAINARD ROAD***	***W 1/8 - 1/4 (0.141 mi.)***	***U161***	***796***
Not reported LUST Id: 61733	***125 MAXIM ROAD***	***NW 1/8 - 1/4 (0.166 mi.)***	***V174***	***858***
GOODWIN COLLEGE LUST Id: 58999	45 RIVERSIDE DRIVE (	NNE 1/4 - 1/2 (0.331 mi.)	195	961
Not reported LUST Id: 28204	211 RIVERSIDE DRIVE	NE 1/4 - 1/2 (0.331 mi.)	Z200	999
GENERAL OIL NORRA EN LUST Id: 59686	***195 RIVERSIDE DR***	***NE 1/4 - 1/2 (0.332 mi.)***	***Z201***	***1000***
CONVENIENCE PETROLEU LUST Id: 44955	***1 RIVERSIDE DRIVE***	***NNE 1/4 - 1/2 (0.383 mi.)***	***AA207***	***1032***
CITY TIRE COMPANY LUST Id: 32606	***100 AIRPORT RD***	***W 1/4 - 1/2 (0.437 mi.)***	***AC213***	***1150***
HARVEY BENNETT LUST Id: 32989	***101 AIRPORT ROAD***	***W 1/4 - 1/2 (0.438 mi.)***	***AC214***	***1155***
MARK MARIE LUST Id: 36340	***465 LEDYARD RD***	***WSW 1/4 - 1/2 (0.446 mi.)***	***217***	***1168***
CITY OF HARTFORD LUST Id: 35834	***WEATHERSFIELD AVENUE***	***WSW 1/4 - 1/2 (0.451 mi.)***	***218***	***1172***
EQUITY BANK, (OWNERS LUST Id: 33008	***91-93 AIRPORT RD.***	***W 1/4 - 1/2 (0.453 mi.)***	***AC219***	***1177***
AIRPORT ROAD AUTO BO LUST Id: 28356	***80 AIRPORT RD***	***W 1/4 - 1/2 (0.473 mi.)***	***AC223***	***1191***
Not reported LUST Id: 59947	91 RIVERMEAD BOULEVA	ESE 1/4 - 1/2 (0.491 mi.)	225	1201

Lower Elevation	**Address**	**Direction / Distance**	**Map ID**	**Page**
ALL WASTE INC LUST Id: 59277	***143 MURPHY RD***	***WNW 0 - 1/8 (0.077 mi.)***	***Q74***	***302***
Not reported LUST Id: 49260	40 BRAINARD ROAD	W 1/4 - 1/2 (0.289 mi.)	W183	892
LOOMIS ARMORED INC. LUST Id: 31646	***75 MAXIM RD.***	***NW 1/4 - 1/2 (0.302 mi.)***	***X186***	***902***

Lists of state and tribal registered storage tanks

CT UST: The Underground Storage Tank database contains registered USTs. USTs are regulated under Subtitle I of the Resource Conservation and Recovery Act (RCRA). The data come from the Department of Environmental Protection's "Town Inventory" UST Listing.

A review of the CT UST list, as provided by EDR, and dated 10/25/2022 has revealed that there are 20

EXECUTIVE SUMMARY

CT UST sites within approximately 0.25 miles of the target property.

Equal/Higher Elevation	Address	Direction / Distance	Map ID	Page
MID-CT RESOURCE RECO Facility Id: 64-9731 Tank Status: Permanently Closed	300 MAXIM RD	N 0 - 1/8 (0.012 mi.)	F25	104
NATIONAL GUARD ARMOR Facility Id: 64-9013 Tank Status: Permanently Closed	MAXIM ROAD	WSW 0 - 1/8 (0.045 mi.)	30	113
SOUTH MEADOW STATION Facility Id: 170-8437 Tank Status: Permanently Closed	RESERVE AND MAXIM RO	NNW 0 - 1/8 (0.076 mi.)	O65	259
RYDER TRUCK RENTAL # Facility Id: 64-8558 Tank Status: Permanently Closed	99 MURPHY RD	NW 0 - 1/8 (0.077 mi.)	I86	354
BARRIEAU MOVING & ST Facility Id: 64-4888 Tank Status: Permanently Closed	301 MURPHY RD	WSW 0 - 1/8 (0.078 mi.)	N91	417
THER RENTAL STORE Facility Id: 64-5670 Tank Status: Permanently Closed Tank Status: Temporarily Closed	265 MURPHY RD	WSW 0 - 1/8 (0.079 mi.)	L93	431
O & G INDUSTRIES, IN Facility Id: 64-4895 Tank Status: Permanently Closed	260 MURPHY RD	WSW 0 - 1/8 (0.080 mi.)	K103	487
NUTMEG INTERNATIONAL Facility Id: 64-4399 Tank Status: Permanently Closed	***130 BRAINARD RD***	***WSW 0 - 1/8 (0.080 mi.)***	***R104***	***491***
MDC HARTFORD WATER P Facility Id: 64-4432 Tank Status: Permanently Closed Tank Status: Currently In Use	240 BRAINARD RD	SW 0 - 1/8 (0.083 mi.)	H117	561
BRAINARD ROAD SHELL Facility Id: 64-4810 Tank Status: Permanently Closed Tank Status: Currently In Use	131 BRAINARD RD	W 0 - 1/8 (0.122 mi.)	R151	730
AMERICAN EAGLE OIL C Facility Id: 64-4890 Tank Status: Permanently Closed	115 RESERVE RD	NNW 0 - 1/8 (0.124 mi.)	S158	786
BRAINARD ROAD MOBIL Facility Id: 64-4904 Tank Status: Permanently Closed Tank Status: Currently In Use	110 BRAINARD RD	W 1/8 - 1/4 (0.141 mi.)	U165	819
CONNECTICUT REGIONAL Facility Id: 64-11899 Tank Status: Permanently Closed	101 RESERVE RD	NNW 1/8 - 1/4 (0.150 mi.)	167	840
BUGHAUS Facility Id: 64-10003 Tank Status: Permanently Closed	100 BRAINARD RD	W 1/8 - 1/4 (0.152 mi.)	U171	852
M D C/ HARTFORD	125 MAXIM RD	NW 1/8 - 1/4 (0.166 mi.)	V176	862

Facility Id: 64-9159
Tank Status: Permanently Closed

Lower Elevation	Address	Direction / Distance	Map ID	Page
BRAINARD AIRPORT Facility Id: 64-11810 Tank Status: Permanently Closed	58 LINDBERGH DR	0 - 1/8 (0.000 mi.)	C14	49
PARCEL F Facility Id: 64-9567 Tank Status: Permanently Closed	BRAINARD AIRPORT	NNW 0 - 1/8 (0.027 mi.)	G28	109
HIGHLAND ASSOCIATES Facility Id: 64-10077 Tank Status: Permanently Closed	134 MURPHY RD	NW 0 - 1/8 (0.069 mi.)	J42	158
ALL WASTE INCORPORAT Facility Id: 64-10554 Tank Status: Currently In Use	***143A MURPHY RD***	***WNW 0 - 1/8 (0.076 mi.)***	***Q69***	***268***
AIRPORT TRUCK CENTER Facility Id: 64-4470 Tank Status: Permanently Closed	50 MURPHY RD	NNW 0 - 1/8 (0.100 mi.)	T145	718

State and tribal institutional control / engineering control registries

CT ENG CONTROLS: An Engineered Control is a permanent physical structure designed to safely isolate pollutants which would otherwise not comply with the self-implementing remedial options allowed in the Connecticut Remediation Standard Regulations (RSRs). The ECGD includes a description of what is eligible to be considered as an Engineered Control under section 22a-133k-2(f)(2) of the RSRs, a description of the information necessary for the preparation of complete and approvable applications, a step-by-step outline of the review and approval process, and supplemental resources provided in the appendices.

A review of the CT ENG CONTROLS list, as provided by EDR, and dated 09/15/2022 has revealed that there is 1 CT ENG CONTROLS site within approximately 0.5 miles of the target property.

Equal/Higher Elevation	Address	Direction / Distance	Map ID	Page
CL & P DBA EVERSOURC Remediation Id: 9427	***100 RESERVE ROAD***	***NNW 1/8 - 1/4 (0.135 mi.)***	***S160***	***791***

CT AUL: Environmental Land Use Restriction sites .

A review of the CT AUL list, as provided by EDR, and dated 09/15/2022 has revealed that there are 6 CT AUL sites within approximately 0.5 miles of the target property.

Equal/Higher Elevation	Address	Direction / Distance	Map ID	Page
FORMER CPC, INC. Status: Department Comments Provided Facility Id: 5579	260 MURPHY ROAD	WSW 0 - 1/8 (0.080 mi.)	K99	474
CL & P DBA EVERSOURC Status: Department Comments Provided	***100 RESERVE ROAD***	***NNW 1/8 - 1/4 (0.135 mi.)***	***S160***	***791***

Facility Id: 9427				
GOODWIN COLLEGE Facility Id: 9043	133 RIVERSIDE DRIVE	NE 1/4 - 1/2 (0.323 mi.)	Y190	913
GENERAL OIL NORRA EN Facility Id: 9041	***195 RIVERSIDE DR***	***NE 1/4 - 1/2 (0.332 mi.)***	***Z201***	***1000***
CT RIVER ACADEMY Facility Id: 8478	9 RIVERSIDE DRIVE	NNE 1/4 - 1/2 (0.360 mi.)	204	1028
NIELSEN HARDWARE Status: Certificate of Title Received Facility Id: 11599	453 LEDYARD STREET	WSW 1/4 - 1/2 (0.439 mi.)	AB216	1166

Lists of state and tribal voluntary cleanup sites

CT VCP: Sites involved in the Voluntary Remediation Program.

A review of the CT VCP list, as provided by EDR, and dated 09/15/2022 has revealed that there are 6 CT VCP sites within approximately 0.5 miles of the target property.

Equal/Higher Elevation	Address	Direction / Distance	Map ID	Page
RYDER TRUCK RENTAL, ***BRAINARD ROAD SHELL*** Status: LEP post 10/1/95 filing	***99 MURPHY ROAD*** ***131 BRAINARD RD***	***NW 0 - 1/8 (0.077 mi.)*** ***W 0 - 1/8 (0.122 mi.)***	***I85*** ***R155***	***338*** ***765***
GOODWIN COLLEGE Status: Verification Audited which has been closed	***133 RIVERSIDE DRIVE***	***NE 1/4 - 1/2 (0.323 mi.)***	***Y189***	***909***
GOODWIN COLLEGE Status: LEP post 10/1/95 filing	135 RIVERSIDE DRIVE	NE 1/4 - 1/2 (0.327 mi.)	Y193	956
BUCKEYE EAST HARTFOR Status: LEP post 10/1/95 filing	211 RIVERSIDE DRIVE	NE 1/4 - 1/2 (0.331 mi.)	Z198	995
GENERAL OIL NORRA EN Status: LEP post 10/1/95 filing	***195 RIVERSIDE DR***	***NE 1/4 - 1/2 (0.332 mi.)***	***Z201***	***1000***

Lists of state and tribal brownfield sites

Brownfields Inventory From Connecticut Brownfields Redevelopment Authority.

A review of the CT BROWNFIELDS list, as provided by EDR, has revealed that there are 4 CT BROWNFIELDS sites within approximately 0.5 miles of the target property.

Equal/Higher Elevation	Address	Direction / Distance	Map ID	Page
GOODWIN UNIVERSITY Database: BROWNFIELDS 2, Date of Government Version: 06/22/2022	***133 RIVERSIDE DRIVE***	***NE 1/4 - 1/2 (0.323 mi.)***	***Y191***	***915***
GOODWIN COLLEGE RIVE Database: BROWNFIELDS 2, Date of Government Version: 06/22/2022	***211 RIVERSIDE DR***	***NE 1/4 - 1/2 (0.331 mi.)***	***Z196***	***964***
ALERT INC Database: BROWNFIELDS 2, Date of Government Version: 06/22/2022	***195 RIVERSIDE DR***	***NE 1/4 - 1/2 (0.332 mi.)***	***Z203***	***1024***

Lower Elevation	Address	Direction / Distance	Map ID	Page
10 RESERVE ROAD Database: BROWNFIELDS 2, Date of Government Version: 06/22/2022	10 RESERVE ROAD	NNW 1/4 - 1/2 (0.456 mi.)	AD221	1183

EXECUTIVE SUMMARY

ADDITIONAL ENVIRONMENTAL RECORDS

Local Brownfield lists

US BROWNFIELDS: The EPA's listing of Brownfields properties from the Cleanups in My Community program, which provides information on Brownfields properties for which information is reported back to EPA, as well as areas served by Brownfields grant programs.

A review of the US BROWNFIELDS list, as provided by EDR, and dated 02/23/2022 has revealed that there are 6 US BROWNFIELDS sites within approximately 0.5 miles of the target property.

Equal/Higher Elevation	Address	Direction / Distance	Map ID	Page
RIVERSIDE DRIVE ROAD ACRES property ID: 140041 Cleanup Completion Date: -	RIVERSIDE DRIVE	NE 1/4 - 1/2 (0.319 mi.)	188	907
GENERAL OIL - 133 RI ACRES property ID: 39281 Cleanup Completion Date: - Cleanup Completion Date: 3/5/2020	133 RIVERSIDE DRIVE	NE 1/4 - 1/2 (0.323 mi.)	Y192	918
MOTIVA PETROLEUM TER ACRES property ID: 39282 Cleanup Completion Date: -	211 RIVERSIDE DRIVE	NE 1/4 - 1/2 (0.331 mi.)	Z197	974
GENERAL OIL - 195 RI ACRES property ID: 113163 Cleanup Completion Date: - Cleanup Completion Date: 3/5/2020	***195 RIVERSIDE DRIVE***	***NE 1/4 - 1/2 (0.332 mi.)***	***Z202***	***1008***
GOODWIN COLLEGE, 1-5 ACRES property ID: 92743 Cleanup Completion Date: - Cleanup Completion Date: 9/11/2014	1-5 RIVERSIDE DRIVE	NNE 1/4 - 1/2 (0.383 mi.)	AA208	1038

Lower Elevation	Address	Direction / Distance	Map ID	Page
10 RESERVE ROAD ACRES property ID: 10071 Cleanup Completion Date: -	***10 RESERVE ROAD***	***NNW 1/4 - 1/2 (0.456 mi.)***	***AD222***	***1184***

Other Ascertainable Records

RCRA NonGen / NLR: RCRAInfo is EPA's comprehensive information system, providing access to data supporting the Resource Conservation and Recovery Act (RCRA) of 1976 and the Hazardous and Solid Waste Amendments (HSWA) of 1984. The database includes selective information on sites which generate, transport, store, treat and/or dispose of hazardous waste as defined by the Resource Conservation and Recovery Act (RCRA). Non-Generators do not presently generate hazardous waste.

A review of the RCRA NonGen / NLR list, as provided by EDR, and dated 11/21/2022 has revealed that there are 13 RCRA NonGen / NLR sites within approximately 0.25 miles of the target property.

Equal/Higher Elevation	Address	Direction / Distance	Map ID	Page
AIR 1 INC	***BRAINARD ARPT***	***0 - 1/8 (0.000 mi.)***	***D22***	***65***

EPA ID:: CTD108956616				
M Q S INSPECTION INC	***230 MURPHY RD***	***WSW 0 - 1/8 (0.070 mi.)***	***K48***	***174***
EPA ID:: CTD052538733				
W.E. ANDREWS COMPANY	***206 MURPHY RD***	***W 0 - 1/8 (0.070 mi.)***	***M53***	***207***
EPA ID:: CT5000001214				
NORTHEAST PRINTING P	***306 MURPHY RD***	***WSW 0 - 1/8 (0.070 mi.)***	***N54***	***217***
EPA ID:: CTD065531816				
CT LIGHT & POWER S M	***RESERVE RD***	***NNW 0 - 1/8 (0.076 mi.)***	***O64***	***251***
EPA ID:: CTD043030170				
HEALTHCARE WASTE SOL	117 MURPHY RD	NW 0 - 1/8 (0.077 mi.)	J76	314
EPA ID:: CTR000506535				
RELIABLE ELECTRIC MO	***285 MURPHY RD***	***WSW 0 - 1/8 (0.078 mi.)***	***L89***	***402***
EPA ID:: CTD981893654				
BARRIEAU EXPRESS INC	***301 MURPHY RD***	***WSW 0 - 1/8 (0.078 mi.)***	***N92***	***420***
EPA ID:: CTD001821982				
ROLLINS LEASING CORP	***265 MURPHY RD***	***WSW 0 - 1/8 (0.079 mi.)***	***L95***	***442***
EPA ID:: CTD983900135				
CONN POWER SYSTEMS L	***260 MURPHY RD***	***WSW 0 - 1/8 (0.080 mi.)***	***K98***	***464***
EPA ID:: CTD018681544				
AETNA	***75 BRAINARD RD***	***W 1/8 - 1/4 (0.152 mi.)***	***U169***	***846***
EPA ID:: CTR000003616				

Lower Elevation	Address	Direction / Distance	Map ID	Page
MILLION AIR	***58 LINDBERGH DR***	***0 - 1/8 (0.000 mi.)***	***C12***	***45***
EPA ID:: CTR000008599				
BAUMERT SALES CO INC	50 MURPHY RD	NNW 0 - 1/8 (0.100 mi.)	T142	694
EPA ID:: CTD049180847				

FUDS: The Listing includes locations of Formerly Used Defense Sites Properties where the US Army Corps Of Engineers is actively working or will take necessary cleanup actions.

A review of the FUDS list, as provided by EDR, and dated 11/01/2022 has revealed that there is 1 FUDS site within approximately 1 mile of the target property.

Lower Elevation	Address	Direction / Distance	Map ID	Page
BRAINARD FIELD		0 - 1/8 (0.000 mi.)	E17	59

UXO: A listing of unexploded ordnance site locations

A review of the UXO list, as provided by EDR, and dated 11/09/2021 has revealed that there is 1 UXO site within approximately 1 mile of the target property.

Lower Elevation	Address	Direction / Distance	Map ID	Page
REFERRED TO CEHNC		0 - 1/8 (0.000 mi.)	E19	61

EXECUTIVE SUMMARY

PFAS ECHO: Regulators and the public have expressed interest in knowing which regulated entities may be using PFAS. EPA has developed a dataset from various sources that show which industries may be handling PFAS. Approximately 120,000 facilities subject to federal environmental programs have operated or currently operate in industry sectors with processes that may involve handling and/or release of PFAS.

A review of the PFAS ECHO list, as provided by EDR, and dated 01/03/2022 has revealed that there are 3 PFAS ECHO sites within approximately 0.25 miles of the target property.

Lower Elevation	Address	Direction / Distance	Map ID	Page
MID-CT REGIONAL RECY	41.73927/-72.65372	WNW 0 - 1/8 (0.074 mi.)	Q62	249
NORTHEAST PRINTING P	41.741747/-72.653254	NNW 0 - 1/8 (0.076 mi.)	I67	263
CRRA MID-CONN FACILI	41.748663/-72.650764	N 1/8 - 1/4 (0.223 mi.)	181	891

CT CPCS: A list of Contaminated or Potentially Contaminated Sites within Connecticut. This list represents the "Hazardous Waste Facilities," as defined in Section 22a-134f of the Connecticut General Statutes (CGS). The list contains the following types of sites: Sites listed on the Inventory of Hazardous Waste Disposal Sites; Sites subject to the Property Transfer Act; Sites at which underground storage tanks are known to have leaked; Sites at which hazardous waste subject to the RCRA; Sites that are included in EPA's (CERCLIS); Sites that are the subject of an order issued by the Commissioner of DEP that requires investigation and remediation of a potential or known source of pollution; and Sites that have entered into one of the Department's Voluntary Remediation Programs.

A review of the CT CPCS list, as provided by EDR, and dated 09/01/2022 has revealed that there are 23 CT CPCS sites within approximately 0.5 miles of the target property.

Equal/Higher Elevation	Address	Direction / Distance	Map ID	Page
CT LIGHT & POWER COM	RESERVE ROAD AND MAX	NNW 0 - 1/8 (0.076 mi.)	O66	263
RYDER TRUCK RENTAL	99 MURPHY RD.	NW 0 - 1/8 (0.077 mi.)	I84	337
Lust Status: Cleanup Initiated				
UNITED TRUCK LEASING	265 MURPHY RD.	WSW 0 - 1/8 (0.079 mi.)	L94	442
Lust Status: Cleanup Initiated				
CONNECTICUT POWER SY	260 MURPHY ROAD	WSW 0 - 1/8 (0.080 mi.)	K101	486
BRAINARD AIRPORT	BRAINARD RD.	W 0 - 1/8 (0.120 mi.)	R149	727
Lust Status: LUST Completed (DEP's significant hazard definition)				
HALPRIN'S TEXACO	***131 BRAINARD RD.***	***W 0 - 1/8 (0.122 mi.)***	***R153***	***763***
Lust Status: Cleanup Initiated				
TEXACO	131 BRAINARD ROAD	W 0 - 1/8 (0.122 mi.)	R154	765
CONNECTICUT FREIGHT	***110 BRAINARD RD.***	***W 1/8 - 1/4 (0.141 mi.)***	***U162***	***814***
Lust Status: Cleanup Initiated				
ATLAS OIL COMPANY	***247 RIVERSIDE DRIVE***	***ENE 1/4 - 1/2 (0.330 mi.)***	***Z194***	***959***
SALAND CORP.	1 RIVERSIDE DR.	NNE 1/4 - 1/2 (0.383 mi.)	AA206	1032
Lust Status: Pending				
CONVENIENCE PETROLEU	***1 RIVERSIDE DRIVE***	***NNE 1/4 - 1/2 (0.383 mi.)***	***AA207***	***1032***
Lust Status: Pending				
PRATT & WHITNEY	COLT STREET	NNE 1/4 - 1/2 (0.392 mi.)	AA211	1141
CITY TIRE COMPANY	***100 AIRPORT RD***	***W 1/4 - 1/2 (0.437 mi.)***	***AC213***	***1150***
Lust Status: LUST Completed (DEP's significant hazard definition)				
HARVEY BENNETT	***101 AIRPORT ROAD***	***W 1/4 - 1/2 (0.438 mi.)***	***AC214***	***1155***
Lust Status: LUST Completed (DEP's significant hazard definition)				
NIELSEN HARDWARE COR	***453 LEDYARD STREET***	***WSW 1/4 - 1/2 (0.439 mi.)***	***AB215***	***1159***
MARK MARIE	***465 LEDYARD RD***	***WSW 1/4 - 1/2 (0.446 mi.)***	***217***	***1168***

Lust Status: LUST Completed (DEP's significant hazard definition)

CITY OF HARTFORD	***WEATHERSFIELD AVENUE***	***WSW 1/4 - 1/2 (0.451 mi.)***	***218***	***1172***
Lust Status: LUST Completed (DEP's significant hazard definition)				
EQUITY BANK, (OWNERS	***91-93 AIRPORT RD.***	***W 1/4 - 1/2 (0.453 mi.)***	***AC219***	***1177***
Lust Status: LUST Completed (DEP's significant hazard definition)				
DUNKIN DONUTS	***DUNKIN DONUTS 75 AIR***	***W 1/4 - 1/2 (0.455 mi.)***	***220***	***1182***
Lust Status: LUST Completed (DEP's significant hazard definition)				
AIRPORT ROAD AUTOBOD	80 AIRPORT RD.	W 1/4 - 1/2 (0.473 mi.)	AC224	1201
Lust Status: Cleanup Initiated				

Lower Elevation	**Address**	**Direction / Distance**	**Map ID**	**Page**
AIRPORT TRUCK CENTER	***50 MURPHY ROAD***	***NNW 0 - 1/8 (0.100 mi.)***	***T143***	***697***
LOOMIS ARMORED INC.	***75 MAXIM ROAD***	***NW 1/4 - 1/2 (0.302 mi.)***	***X185***	***900***
LOOMIS ARMORED INC.	75 MAXIM RD.	NW 1/4 - 1/2 (0.302 mi.)	X187	906
Lust Status: Cleanup Initiated				

CT LWDS: The Leachate and Waste Water Discharge Inventory Data Layer (LWDS) includes point locations digitized from Leachate and Wastewater Discharge Source maps compiled by the Connecticut DEP.

A review of the CT LWDS list, as provided by EDR, and dated 07/17/2009 has revealed that there are 4 CT LWDS sites within approximately 0.25 miles of the target property.

Equal/Higher Elevation	**Address**	**Direction / Distance**	**Map ID**	**Page**
ASER BROWN BOVERI	AIRPORT ROAD	N 0 - 1/8 (0.112 mi.)	147	727
Leachate and Wastewater Number: 4000052				
METROPOLITAN DISTRIC	BRAINARD ROAD	S 0 - 1/8 (0.115 mi.)	148	727
Leachate and Wastewater Number: 4000055				

Lower Elevation	**Address**	**Direction / Distance**	**Map ID**	**Page**
CONNECTICUT DEPARTME	MAXIM ROAD EAST OF I	0 - 1/8 (0.000 mi.)	10	42
Leachate and Wastewater Number: 4005009				
AUTOMATIC COMFORT OI		NNE 1/8 - 1/4 (0.230 mi.)	182	892
Leachate and Wastewater Number: 4000053				

CT MANIFEST: Facility and manifest data. Manifest is a document that lists and tracks hazardous waste from the generator through transporters to a tsd facility.

A review of the CT MANIFEST list, as provided by EDR, and dated 11/16/2022 has revealed that there are 91 CT MANIFEST sites within approximately 0.25 miles of the target property.

Equal/Higher Elevation	**Address**	**Direction / Distance**	**Map ID**	**Page**
CHARTER OAK AVIATION	BRAINARD AIRPORT	0 - 1/8 (0.000 mi.)	D16	56
EPA Id: CTP000017397				
CHARTER OAK AVIATION	BRAINARD AIRPORT	0 - 1/8 (0.000 mi.)	D18	60
EPA Id: CTP000012743				
CORPORATE AIR INC	BRAINARD AIRPORT	0 - 1/8 (0.000 mi.)	D20	61

EPA Id: CT$000018160				
CHARTER OAK AVIATION EPA Id: CTP000013767	BRAINARD AIRPORT	0 - 1/8 (0.000 mi.)	D21	62
MID-CT RESOURCE RECO EPA Id: CTP000029716	***300 MAXIM RD***	***N 0 - 1/8 (0.012 mi.)***	***F24***	***79***
CENTRAL AUTO & TRANS EPA Id: CRW777777777	***195 MAXIM RD***	***NNW 0 - 1/8 (0.016 mi.)***	***G26***	***105***
TUCKER CO EPA Id: CTP000007973	RESERVE RD	NNW 0 - 1/8 (0.023 mi.)	G27	108
TUCKER CO EPA Id: CTP000011089	***189 MAXIM RD***	***NNW 0 - 1/8 (0.034 mi.)***	***G29***	***110***
NEW ENGLAND ELECTRIC EPA Id: CTP000025689	185 MAXIM RD	NNW 0 - 1/8 (0.050 mi.)	G31	120
MDC EPA Id: 40CFRPART761	231 BRAINARD RD	SW 0 - 1/8 (0.067 mi.)	H32	121
CIGNA EPA Id: CTP000014283	94 MURPHY RD	NW 0 - 1/8 (0.069 mi.)	I34	123
ENVIRONMENTAL HEALTH EPA Id: CTP000006416	94 MURPHY RD	NW 0 - 1/8 (0.069 mi.)	I35	126
ENVIRONMENTAL HEALTH EPA Id: CTP000012047	94 MURPHY RD	NW 0 - 1/8 (0.069 mi.)	I36	129
TOMMY'S GARAGE EPA Id: CTP000010685	120 MURPHY RD	NW 0 - 1/8 (0.069 mi.)	J37	131
TOMMYS GARAGE EPA Id: CTD052538493	120 MURPHY RD	NW 0 - 1/8 (0.069 mi.)	J39	141
ELI WHITNEY REGIONAL EPA Id: CTP000013389	110 MURPHY RD	NW 0 - 1/8 (0.069 mi.)	I40	149
FLEETPRIDE EPA Id: CESQG	130 MURPHY RD	NW 0 - 1/8 (0.069 mi.)	J41	157
M Q S INSPECTION INC EPA Id: CTD052538733	230 MURPHY RD	WSW 0 - 1/8 (0.070 mi.)	K45	164
M Q S INSPECTION INC EPA Id: CTD052536833	230 MURPHY RD	WSW 0 - 1/8 (0.070 mi.)	K46	172
MQS INSPECTION INC EPA Id: CTD052538735	230 MURPHY RD	WSW 0 - 1/8 (0.070 mi.)	K47	173
Not reported	284 MURPHY ROAD	WSW 0 - 1/8 (0.070 mi.)	L50	200
WE ANDREWS OF CONNEC EPA Id: CTP000017177	206 MURPHY RD	W 0 - 1/8 (0.070 mi.)	M52	202
W.E. ANDREWS COMPANY EPA Id: CT5000001214	***206 MURPHY RD***	***W 0 - 1/8 (0.070 mi.)***	***M53***	***207***
NORTHEAST PRINTING P EPA Id: CTD065531816	***306 MURPHY RD***	***WSW 0 - 1/8 (0.070 mi.)***	***N54***	***217***
NORTHEAST PRINTING P EPA Id: CTD055531816	306 MURPHY RD	WSW 0 - 1/8 (0.070 mi.)	N56	230
CROSIER BUSINESS FOR EPA Id: CTP000011167	320 MURPHY RD	WSW 0 - 1/8 (0.071 mi.)	N57	231
AIR GAS EAST	340 MURHY RD	WSW 0 - 1/8 (0.071 mi.)	58	238

EPA Id: CTP000028833				
PEPSICOLA AT AVANT W EPA Id: CTP000033583	10 MURPHY RD	NNW 0 - 1/8 (0.073 mi.)	O59	245
US POSTAL SERVICE EPA Id: CTP000023501	***70 MURPHY RD***	***NNW 0 - 1/8 (0.073 mi.)***	***P61***	***247***
MURPHY ROAD RECYCLIN EPA Id: CTP000023662	***117 MURPHY RD***	***NW 0 - 1/8 (0.077 mi.)***	***J77***	***317***
RUDER TS 0181 EPA Id: CTD162219646	99 MURPHY RD	NW 0 - 1/8 (0.077 mi.)	I79	318
RYDER EPA Id: CTD0162219646	99 MURPHY RD	NW 0 - 1/8 (0.077 mi.)	I82	331
RYDER TRUCK RENTAL, EPA Id: CT$000020900	***99 MURPHY ROAD***	***NW 0 - 1/8 (0.077 mi.)***	***I85***	***338***
RELIABLE ELECTRIC MO EPA Id: CTD981893654	285 MURPHY RD	WSW 0 - 1/8 (0.078 mi.)	L87	393
RELIABLE ELECTRIC MO EPA Id: CTD981893653	285 MURPHY RD	WSW 0 - 1/8 (0.078 mi.)	L88	401
AMANDI SERVICES EPA Id: CTP000029568	***211 MURPHY RD***	***WSW 0 - 1/8 (0.078 mi.)***	***M90***	***406***
BARRIEAU EXPRESS INC EPA Id: CTD001821982	***301 MURPHY RD***	***WSW 0 - 1/8 (0.078 mi.)***	***N92***	***420***
UNITED TRUCK LEASING EPA Id: CTP000005469	***265 MURPHY RD***	***WSW 0 - 1/8 (0.079 mi.)***	***L96***	***453***
PENN RENTS EPA Id: CTD983900135	265 MURPHY RD	WSW 0 - 1/8 (0.079 mi.)	L97	457
CUMMINS-CONN INC EPA Id: CTD018681544	260 MURPHY RD	WSW 0 - 1/8 (0.080 mi.)	K100	479
CUMMINS DIESEL ENGIN EPA Id: CTP000001818	260 MURPHY RD	WSW 0 - 1/8 (0.080 mi.)	K102	486
NUTMEG INTNTL TRUCKS EPA Id: CTD095526372	130 BRAINARD RD	WSW 0 - 1/8 (0.080 mi.)	R105	496
LAIDLAW EPA Id: CTP000017490	240 BRAINARD RD	SW 0 - 1/8 (0.083 mi.)	H106	504
METROPOLITAN DISTRIC EPA Id: CESQG	240 BRAINARD ROAD	SW 0 - 1/8 (0.083 mi.)	H107	511
LAIDLAW EPA Id: CTP000021005	240 BRAINARD RD	SW 0 - 1/8 (0.083 mi.)	H108	512
CLEAN HARBORS EPA Id: CTP000030125	240 BRAINARD RD	SW 0 - 1/8 (0.083 mi.)	H109	520
CALVERT ENVIRONMENTA EPA Id: CTP000017119	240 BRAINARD RD	SW 0 - 1/8 (0.083 mi.)	H110	527
LAIDLAW EPA Id: CTP000018678	240 BRAINARD RD	SW 0 - 1/8 (0.083 mi.)	H111	528
CLEAN HARBORS ENV SV EPA Id: CTP000031979	240 BRAINARD RD	SW 0 - 1/8 (0.083 mi.)	H112	536
CLEAN VENTURE	240 BRAINARD RD	SW 0 - 1/8 (0.083 mi.)	H113	539

EPA Id: CTP000027433				
METROPOLITAN DISTRIC EPA Id: CTP000031498	240 BRAINARD RD	SW 0 - 1/8 (0.083 mi.)	H115	549
METROPOLITAN DISTRIC EPA Id: CTP000031409	240 BRAINARD RD	SW 0 - 1/8 (0.083 mi.)	H116	551
CLEAN HARBORS EPA Id: CTP000028827	***240 BRAINARD RD***	***SW 0 - 1/8 (0.083 mi.)***	***H118***	***580***
METROPOLITAN DISTRIC EPA Id: CTP000011555	240 BRAINARD RD	SW 0 - 1/8 (0.083 mi.)	H119	595
M D C EPA Id: CTP000012487	240 BRAINARD RD	SW 0 - 1/8 (0.083 mi.)	H120	598
SAFETY KLEEN EPA Id: CTP000023387	240 BRAINARD RD	SW 0 - 1/8 (0.083 mi.)	H121	605
TRIUMVIRATE ENVIRONM EPA Id: CTP000016563	240 BRAINARD RD	SW 0 - 1/8 (0.083 mi.)	H122	611
SAFETY KLEEN EPA Id: CTP000024433	240 BRAINARD RD	SW 0 - 1/8 (0.083 mi.)	H124	621
TRIUMVIRITE ENV EPA Id: CTP000013599	***240 BRAINARD RD***	***SW 0 - 1/8 (0.083 mi.)***	***H126***	***630***
LAIDLAW ENVIRONMENTA EPA Id: CTP000014840	240 BRAINARD RD	SW 0 - 1/8 (0.083 mi.)	H127	638
LAIDLAW EPA Id: CTP000021003	240 BRAINARD RD	SW 0 - 1/8 (0.083 mi.)	H129	644
CLEAN VENTUR EPA Id: CTP000026515	240 BRAINARD RD	SW 0 - 1/8 (0.083 mi.)	H130	650
METROPOLITAN DISTRIC EPA Id: CTD000015813	240 BRAINARD RD	SW 0 - 1/8 (0.083 mi.)	H131	658
CLEAN HARBORS ENV SE EPA Id: CTP000301215	240 BRAINARD RD	SW 0 - 1/8 (0.083 mi.)	H132	659
MDC EPA Id: CTD000031409	***240 BRAINARD RD***	***SW 0 - 1/8 (0.083 mi.)***	***H133***	***660***
METROPOLITAN DISTRIC EPA Id: CTD983867898	54 MURPHY RD	NNW 0 - 1/8 (0.088 mi.)	P134	663
CL&P EPA Id: 40CFRPART761	140 RESERVE ROAD GAT	NNW 0 - 1/8 (0.094 mi.)	S135	664
EVERSOURCE ENERGY EPA Id: CTD982187089	140 RESERVE ROAD	NNW 0 - 1/8 (0.094 mi.)	S136	665
NORTHEAST UTILITIES EPA Id: CESQG	140 RESERVE ROAD	NNW 0 - 1/8 (0.094 mi.)	S137	666
THE METROPOLITAN DIS EPA Id: CTP000033396	245 BRAINARD ROAD	SW 0 - 1/8 (0.100 mi.)	H138	667
THE METROPOLITAN DIS EPA Id: CTP000033386	245 BRAINARD ROAD	SW 0 - 1/8 (0.100 mi.)	H140	690
TEXACO EPA Id: CTP000010531	131 BRAINARD RD	W 0 - 1/8 (0.122 mi.)	R152	762
TEXACO	***131 BRAINARD RD***	***W 0 - 1/8 (0.122 mi.)***	***R157***	***784***

EPA Id: CT$000023470				
CONNECTICUT FREIGHT EPA Id: CTD005842332	***110 BRAINARD RD.***	***W 1/8 - 1/4 (0.141 mi.)***	***U162***	***814***
PUROLATOR COURIER EPA Id: CTP000007143	110 BRAINARD RD	W 1/8 - 1/4 (0.141 mi.)	U163	816
CONSOLIDATED FREIGHT EPA Id: CTP000014434	110 BRAINARD RD	W 1/8 - 1/4 (0.141 mi.)	U164	818
EMERY AIR FREIGHT EPA Id: CTP000008325	***110 BRAINARD RD***	***W 1/8 - 1/4 (0.141 mi.)***	***U166***	***838***
AETNA EPA Id: CTR000003616	75 BRAINARD RD	W 1/8 - 1/4 (0.152 mi.)	U168	843
HARRY ENGLAND TRUST/ EPA Id: CTP000011703	100 BRAINNARD RD	W 1/8 - 1/4 (0.152 mi.)	U170	851
BARTLETT PAULDING EPA Id: CTP000011214	100 BRAINARD AVE	W 1/8 - 1/4 (0.152 mi.)	U172	853
THE METROPOLITAN DIS EPA Id: CTP000033429	***125 MAXIM RD***	***NW 1/8 - 1/4 (0.166 mi.)***	***V173***	***854***
SAFETY KLEEN EPA Id: CTP000024183	125 MAXIM RD	NW 1/8 - 1/4 (0.166 mi.)	V175	861
METROPOLITAN DISTRIC EPA Id: CTD983867272	125 MAXIM RD	NW 1/8 - 1/4 (0.166 mi.)	V178	880
METROPOLITAN DISTRIC EPA Id: CTD983867292	125 MAXIM RD	NW 1/8 - 1/4 (0.166 mi.)	V179	881

Lower Elevation	**Address**	**Direction / Distance**	**Map ID**	**Page**
AIR ONE INC EPA Id: CTP000016622	20 LINDBURGH DR	0 - 1/8 (0.000 mi.)	B11	42
HIGHLAND ASSOCIATES EPA Id: CTP000009799	***134 MURPHY RD***	***NW 0 - 1/8 (0.069 mi.)***	***J43***	***160***
ALL WASTE INC EPA Id: CTP000027182	143 MURPHY RD	WNW 0 - 1/8 (0.077 mi.)	Q70	275
ALL WASTE INC EPA Id: CTR000501619	143 MURPHY RD	WNW 0 - 1/8 (0.077 mi.)	Q72	286
MCCAULEY EPA Id: CTP000024018	143 MURPHY RD	WNW 0 - 1/8 (0.077 mi.)	Q73	295
AIRPORT TRUCK CENTER EPA Id: CTP000005412	50 MURPHY RD	NNW 0 - 1/8 (0.100 mi.)	T141	693
BAUMERT SALES CO INC EPA Id: CTD049180847	50 MURPHY RD	NNW 0 - 1/8 (0.100 mi.)	T146	719

NJ MANIFEST: Hazardous waste manifest information.

A review of the NJ MANIFEST list, as provided by EDR, and dated 12/31/2018 has revealed that there are 3 NJ MANIFEST sites within approximately 0.25 miles of the target property.

Equal/Higher Elevation	**Address**	**Direction / Distance**	**Map ID**	**Page**
RYDER TRUCK RENTAL	99 MURPHY RD	NW 0 - 1/8 (0.077 mi.)	I81	329

EPA Id: CTD162219646				
CLEAN VENTURE/HARTFO EPA Id: CTP000027433	240 BRAINARD ROAD	SW 0 - 1/8 (0.083 mi.)	H123	619

Lower Elevation	Address	Direction / Distance	Map ID	Page
ALL WASTE INC EPA Id: CTR000501619	143 MURPHY RD	WNW 0 - 1/8 (0.077 mi.)	Q75	310

NY MANIFEST: Manifest is a document that lists and tracks hazardous waste from the generator through transporters to a TSD facility.

A review of the NY MANIFEST list, as provided by EDR, and dated 01/01/2019 has revealed that there are 9 NY MANIFEST sites within approximately 0.25 miles of the target property.

Equal/Higher Elevation	Address	Direction / Distance	Map ID	Page
ENVIRONMENTAL HEALTH EPA ID: CTP000012047 EPA ID: CTP000006416	94 MURPHY ROAD	NW 0 - 1/8 (0.069 mi.)	I33	122
NORTHEAST PRINTING P EPA ID: CTP605253141	306 MURPHY RD	WSW 0 - 1/8 (0.070 mi.)	N55	229
O & G INDUSTRIES EPA ID: CTP000027555	260 MARPHY RD	WSW 0 - 1/8 (0.074 mi.)	K63	251
CT LIGHT & POWER S M EPA ID: CTD043030170	***RESERVE RD***	***NNW 0 - 1/8 (0.076 mi.)***	***O64***	***251***
RYDER TRUCK RENTAL # EPA ID: CTD162219646	***99 MURPHY RD***	***NW 0 - 1/8 (0.077 mi.)***	***I83***	***332***
RELIABLE ELECTRIC MO EPA ID: CTD981893654	***285 MURPHY RD***	***WSW 0 - 1/8 (0.078 mi.)***	***L89***	***402***
THE METROPOLITAN DIS EPA ID: CTP000032274	240 BRAINARD RD	SW 0 - 1/8 (0.083 mi.)	H128	642
AETNA EPA ID: CTP000019298 EPA ID: CTR000003616	***75 BRAINARD RD***	***W 1/8 - 1/4 (0.152 mi.)***	***U169***	***846***

Lower Elevation	Address	Direction / Distance	Map ID	Page
HARTFORD MDC EPA ID: CTD983867292	***50 MURPHY ROAD***	***NNW 0 - 1/8 (0.100 mi.)***	***T144***	***699***

RI MANIFEST: Hazardous waste manifest information

A review of the RI MANIFEST list, as provided by EDR, and dated 12/31/2020 has revealed that there are 5 RI MANIFEST sites within approximately 0.25 miles of the target property.

Equal/Higher Elevation	Address	Direction / Distance	Map ID	Page
AIR 1 INC	***BRAINARD ARPT***	***0 - 1/8 (0.000 mi.)***	***D22***	***65***

EPA Id: CTD108956616
Manifest Document Number: RIG0195821

M Q S INSPECTION INC	***230 MURPHY RD***	***WSW 0 - 1/8 (0.070 mi.)***	***K48***	***174***
EPA Id: CTD052538733 Manifest Document Number: CTF0114124				
ROLLINS LEASING CORP	***265 MURPHY RD***	***WSW 0 - 1/8 (0.079 mi.)***	***L95***	***442***
EPA Id: CTD983900135 Manifest Document Number: 000066953UIS				
CONN POWER SYSTEMS L	***260 MURPHY RD***	***WSW 0 - 1/8 (0.080 mi.)***	***K98***	***464***
EPA Id: CTD018681544 Manifest Document Number: CTC0189167				

Lower Elevation	Address	Direction / Distance	Map ID	Page
HARTFORD MDC	***50 MURPHY ROAD***	***NNW 0 - 1/8 (0.100 mi.)***	***T144***	***699***
EPA Id: CTD983867292 Manifest Document Number: 000060335UIS				

CT SEH: The Significant Environmental Hazard Statute is intended to identify and abate short-term risks associated with specific environmental conditions identified in the statute. After abatement of short-term risks (meaning abatement of the significant environmental hazard condition), there may still be potential long-term risks associated with the release. However, a significant environmental hazard can be considered abated under the statute even though potential long-term risks may not have been addressed.

A review of the CT SEH list, as provided by EDR, and dated 06/22/2022 has revealed that there are 2 CT SEH sites within approximately 0.5 miles of the target property.

Equal/Higher Elevation	Address	Direction / Distance	Map ID	Page
CL & P DBA EVERSOURC	***100 RESERVE ROAD***	***NNW 1/8 - 1/4 (0.135 mi.)***	***S160***	***791***
RESIDENCE	***79 SHAWNEE ROAD***	***E 1/4 - 1/2 (0.499 mi.)***	***226***	***1201***

EDR HIGH RISK HISTORICAL RECORDS

EDR Exclusive Records

EDR Hist Auto: EDR has searched selected national collections of business directories and has collected listings of potential gas station/filling station/service station sites that were available to EDR researchers. EDR's review was limited to those categories of sources that might, in EDR's opinion, include gas station/filling station/service station establishments. The categories reviewed included, but were not limited to gas, gas station, gasoline station, filling station, auto, automobile repair, auto service station, service station, etc. This database falls within a category of information EDR classifies as "High Risk Historical Records", or HRHR. EDR's HRHR effort presents unique and sometimes proprietary data about past sites and operations that typically create environmental concerns, but may not show up in current government records searches.

A review of the EDR Hist Auto list, as provided by EDR, has revealed that there are 4 EDR Hist Auto sites within approximately 0.125 miles of the target property.

Equal/Higher Elevation	Address	Direction / Distance	Map ID	Page
RAMS ENTERPRISES INC	131 BRAINARD RD	W 0 - 1/8 (0.122 mi.)	R156	783

EXECUTIVE SUMMARY

Equal/Higher Elevation	Address	Direction / Distance	Map ID	Page
AMERICAN EAGLE OIL	115 RESERVE RD	NNW 0 - 1/8 (0.124 mi.)	S159	791

Lower Elevation	Address	Direction / Distance	Map ID	Page
ATLANTIC AVIATION IN	20 LINDBERGH DR	0 - 1/8 (0.000 mi.)	B13	49
CHARTER OAK AVIATION	58 LINDBERGH DR	0 - 1/8 (0.000 mi.)	C15	56

EXECUTIVE SUMMARY

Due to poor or inadequate address information, the following sites were not mapped. Count: 15 records.

Site Name	Database(s)
PRATT & WHITNEY ANDREW WILGOOS TUR	CT ENG CONTROLS, CT VCP
MILLION AIRWAYS	CT LUST, CT CPCS
	CT SWF/LF
	CT SWF/LF
	CT SWF/LF
DUNKIN DONUTS	CT LUST
PINK TANK TRUCK	CT SDADB, CT SPILLS
	CT SPILLS, CT PFAS
	CT SPILLS, CT PFAS
P & W WILDGOOSE	CT SDADB
CONNECTICUT COMPANY	CT SDADB
HERTZ CORP.	CT SDADB
CT RIVER RELIEF INTERCEPT	CT SDADB
TRUCK CENTER	CT SDADB
BRAINARD AIRPORT	CT RGA LUST

OVERVIEW MAP - 7250800.2S

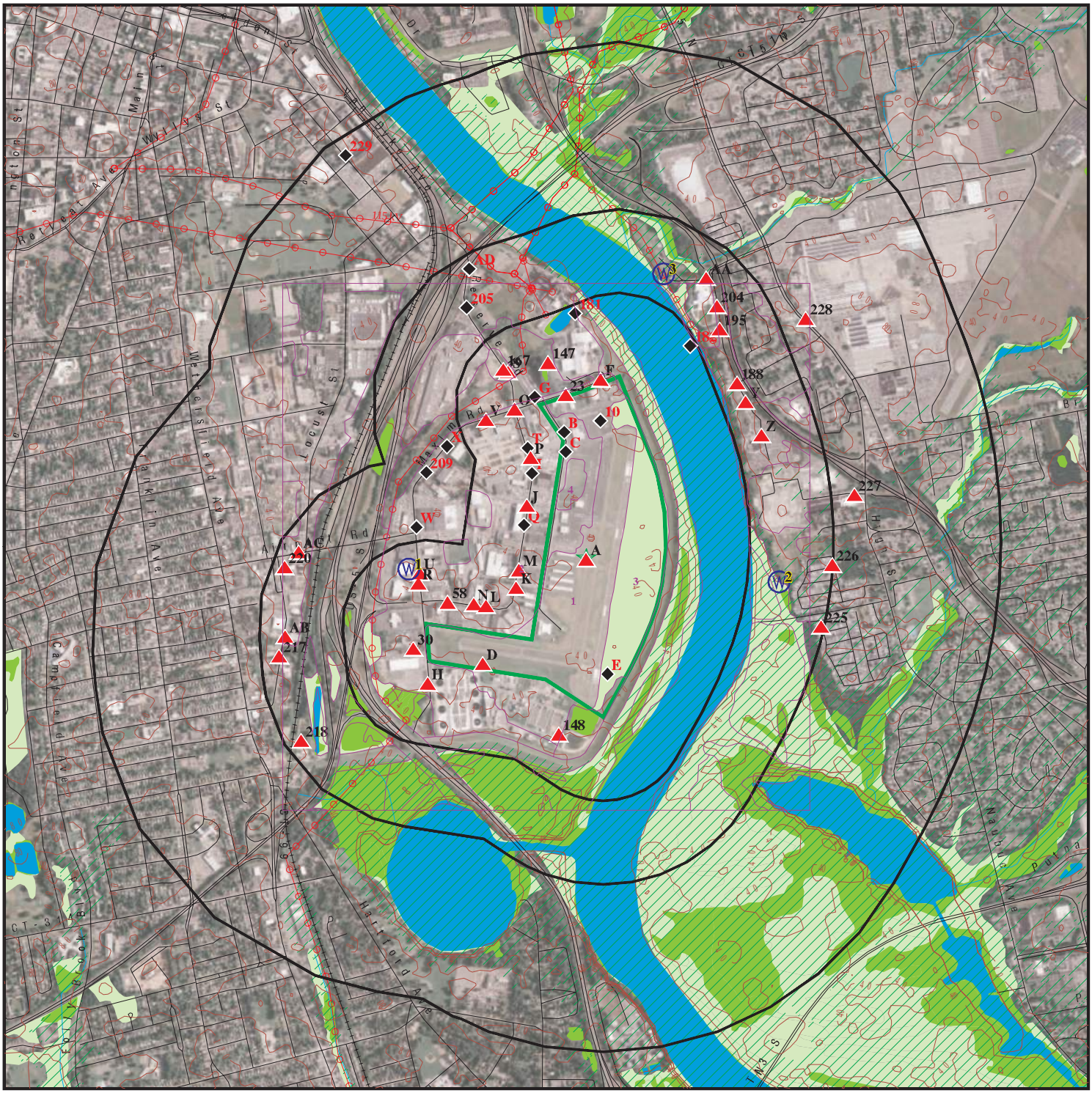

This report includes Interactive Map Layers to display and/or hide map information. The legend includes only those icons for the default map view.

SITE NAME:	Hartford-Brainard Airport	CLIENT:	Tighe & Bond
ADDRESS:	233 Maxim Road	CONTACT:	Kristi Gagnon
	Hartford CT 06114	INQUIRY #:	7250800.2s
LAT/LONG:	41.738017 / 72.650125	DATE:	February 13, 2023 8:17 am

Copyright © 2023 EDR, Inc. © 2015 TomTom Rel. 2015.

DETAIL MAP - 7250800.2S

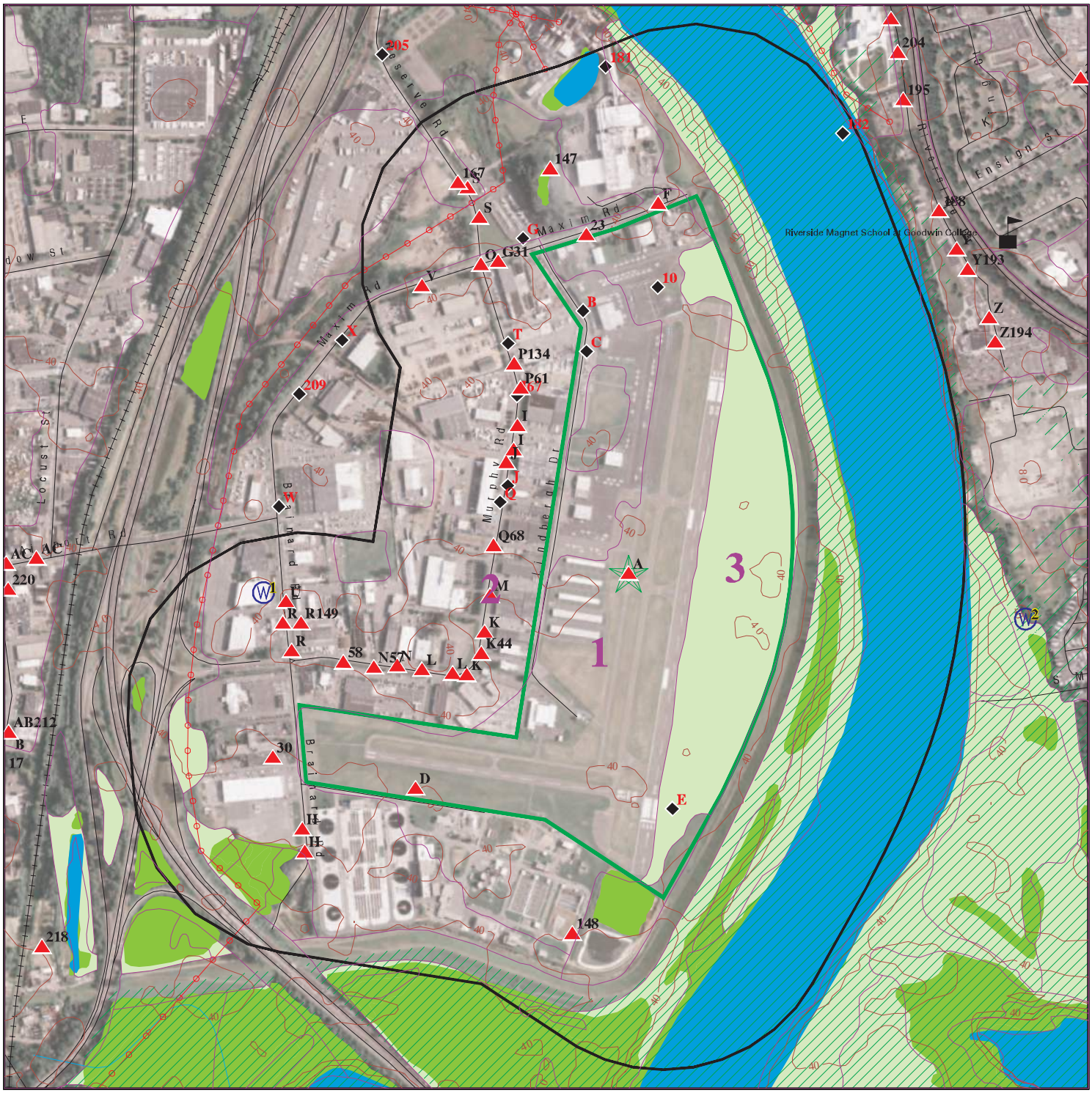

- Target Property
- Sites at elevations higher than or equal to the target property
- Sites at elevations lower than the target property
- Manufactured Gas Plants
- Sensitive Receptors
- National Priority List Sites
- Dept. Defense Sites
- Indian Reservations BIA
- Power transmission lines
- Special Flood Hazard Area (1%)
- 0.2% Annual Chance Flood Hazard
- National Wetland Inventory
- State Wetlands

This report includes Interactive Map Layers to display and/or hide map information. The legend includes only those icons for the default map view.

SITE NAME:	Hartford-Brainard Airport	CLIENT:	Tighe & Bond
ADDRESS:	233 Maxim Road Hartford CT 06114	CONTACT:	Kristi Gagnon
		INQUIRY #:	7250800.2s
LAT/LONG:	41.738017 / 72.650125	DATE:	February 13, 2023 8:19 am

Copyright © 2023 EDR, Inc. © 2015 TomTom Rel. 2015.

MAP FINDINGS SUMMARY

Database	Search Distance (Miles)	Target Property	< 1/8	1/8 - 1/4	1/4 - 1/2	1/2 - 1	> 1	Total Plotted
STANDARD ENVIRONMENTAL RECORDS								
Lists of Federal NPL (Superfund) sites								
NPL	1.000		0	0	0	0	NR	0
Proposed NPL	1.000		0	0	0	0	NR	0
NPL LIENS	1.000		0	0	0	0	NR	0
Lists of Federal Delisted NPL sites								
Delisted NPL	1.000		0	0	0	0	NR	0
Lists of Federal sites subject to CERCLA removals and CERCLA orders								
FEDERAL FACILITY	0.500		0	0	0	NR	NR	0
SEMS	0.500		0	0	0	NR	NR	0
Lists of Federal CERCLA sites with NFRAP								
SEMS-ARCHIVE	0.500		0	0	1	NR	NR	1
Lists of Federal RCRA facilities undergoing Corrective Action								
CORRACTS	1.000		0	0	1	3	NR	4
Lists of Federal RCRA TSD facilities								
RCRA-TSDF	0.500		0	0	1	NR	NR	1
Lists of Federal RCRA generators								
RCRA-LQG	0.250		1	0	NR	NR	NR	1
RCRA-SQG	0.250		2	0	NR	NR	NR	2
RCRA-VSQG	0.250		6	2	NR	NR	NR	8
Federal institutional controls / engineering controls registries								
LUCIS	0.500		0	0	0	NR	NR	0
US ENG CONTROLS	0.500		0	0	0	NR	NR	0
US INST CONTROLS	0.500		0	0	1	NR	NR	1
Federal ERNS list								
ERNS	TP		NR	NR	NR	NR	NR	0
Lists of state- and tribal hazardous waste facilities								
CT SHWS	1.000		0	0	1	0	NR	1
CT SDADB	0.500		6	0	8	NR	NR	14
Lists of state and tribal landfills and solid waste disposal facilities								
CT SWF/LF	0.500		3	0	0	NR	NR	3
Lists of state and tribal leaking storage tanks								
CT LUST	0.500	2	7	2	13	NR	NR	24

MAP FINDINGS SUMMARY

Database	Search Distance (Miles)	Target Property	< 1/8	1/8 - 1/4	1/4 - 1/2	1/2 - 1	> 1	Total Plotted
INDIAN LUST	0.500		0	0	0	NR	NR	0
Lists of state and tribal registered storage tanks								
FEMA UST	0.250		0	0	NR	NR	NR	0
CT UST	0.250	1	16	4	NR	NR	NR	21
CT AST	0.250		0	0	NR	NR	NR	0
INDIAN UST	0.250		0	0	NR	NR	NR	0
State and tribal institutional control / engineering control registries								
CT ENG CONTROLS	0.500		0	1	0	NR	NR	1
CT AUL	0.500		1	1	4	NR	NR	6
Lists of state and tribal voluntary cleanup sites								
CT VCP	0.500		2	0	4	NR	NR	6
INDIAN VCP	0.500		0	0	0	NR	NR	0
Lists of state and tribal brownfield sites								
CT BROWNFIELDS	0.500		0	0	4	NR	NR	4
ADDITIONAL ENVIRONMENTAL RECORDS								
Local Brownfield lists								
US BROWNFIELDS	0.500		0	0	6	NR	NR	6
Local Lists of Landfill / Solid Waste Disposal Sites								
CT SWRCY	0.500		0	0	0	NR	NR	0
INDIAN ODI	0.500		0	0	0	NR	NR	0
ODI	0.500		0	0	0	NR	NR	0
DEBRIS REGION 9	0.500		0	0	0	NR	NR	0
IHS OPEN DUMPS	0.500		0	0	0	NR	NR	0
Local Lists of Hazardous waste / Contaminated Sites								
US HIST CDL	TP		NR	NR	NR	NR	NR	0
CT CDL	TP		NR	NR	NR	NR	NR	0
US CDL	TP		NR	NR	NR	NR	NR	0
Local Land Records								
CT PROPERTY	TP		NR	NR	NR	NR	NR	0
CT LIENS	TP		NR	NR	NR	NR	NR	0
LIENS 2	TP		NR	NR	NR	NR	NR	0
Records of Emergency Release Reports								
HMIRS	TP		NR	NR	NR	NR	NR	0
CT SPILLS	TP		NR	NR	NR	NR	NR	0
CT SPILLS 90	TP		NR	NR	NR	NR	NR	0
Other Ascertainable Records								
RCRA NonGen / NLR	0.250		12	1	NR	NR	NR	13

MAP FINDINGS SUMMARY

Database	Search Distance (Miles)	Target Property	< 1/8	1/8 - 1/4	1/4 - 1/2	1/2 - 1	> 1	Total Plotted
FUDS	1.000		1	0	0	0	NR	1
DOD	1.000		0	0	0	0	NR	0
SCRD DRYCLEANERS	0.500		0	0	0	NR	NR	0
US FIN ASSUR	TP		NR	NR	NR	NR	NR	0
EPA WATCH LIST	TP		NR	NR	NR	NR	NR	0
2020 COR ACTION	0.250		0	0	NR	NR	NR	0
TSCA	TP		NR	NR	NR	NR	NR	0
TRIS	TP		NR	NR	NR	NR	NR	0
SSTS	TP		NR	NR	NR	NR	NR	0
ROD	1.000		0	0	0	0	NR	0
RMP	TP		NR	NR	NR	NR	NR	0
RAATS	TP		NR	NR	NR	NR	NR	0
PRP	TP		NR	NR	NR	NR	NR	0
PADS	TP		NR	NR	NR	NR	NR	0
ICIS	TP		NR	NR	NR	NR	NR	0
FTTS	TP		NR	NR	NR	NR	NR	0
MLTS	TP		NR	NR	NR	NR	NR	0
COAL ASH DOE	TP		NR	NR	NR	NR	NR	0
COAL ASH EPA	0.500		0	0	0	NR	NR	0
PCB TRANSFORMER	TP		NR	NR	NR	NR	NR	0
RADINFO	TP		NR	NR	NR	NR	NR	0
HIST FTTS	TP		NR	NR	NR	NR	NR	0
DOT OPS	TP		NR	NR	NR	NR	NR	0
CONSENT	1.000		0	0	0	0	NR	0
INDIAN RESERV	1.000		0	0	0	0	NR	0
FUSRAP	1.000		0	0	0	0	NR	0
UMTRA	0.500		0	0	0	NR	NR	0
LEAD SMELTERS	TP		NR	NR	NR	NR	NR	0
US AIRS	TP		NR	NR	NR	NR	NR	0
US MINES	0.250		0	0	NR	NR	NR	0
ABANDONED MINES	0.250		0	0	NR	NR	NR	0
FINDS	TP	1	NR	NR	NR	NR	NR	1
DOCKET HWC	TP		NR	NR	NR	NR	NR	0
ECHO	TP	1	NR	NR	NR	NR	NR	1
UXO	1.000		1	0	0	0	NR	1
FUELS PROGRAM	0.250		0	0	NR	NR	NR	0
PFAS NPL	0.250		0	0	NR	NR	NR	0
PFAS FEDERAL SITES	0.250		0	0	NR	NR	NR	0
PFAS TSCA	0.250		0	0	NR	NR	NR	0
PFAS RCRA MANIFEST	0.250		0	0	NR	NR	NR	0
PFAS ATSDR	0.250		0	0	NR	NR	NR	0
PFAS WQP	0.250		0	0	NR	NR	NR	0
PFAS NPDES	0.250		0	0	NR	NR	NR	0
PFAS ECHO	0.250		2	1	NR	NR	NR	3
PFAS ECHO FIRE TRAINING	0.250		0	0	NR	NR	NR	0
PFAS PART 139 AIRPORT	0.250		0	0	NR	NR	NR	0
AQUEOUS FOAM NRC	0.250		0	0	NR	NR	NR	0
CT PFAS	0.250		0	0	NR	NR	NR	0
CT AIRS	TP		NR	NR	NR	NR	NR	0
CT ASBESTOS	TP		NR	NR	NR	NR	NR	0
CT CPCS	0.500	1	8	1	14	NR	NR	24

MAP FINDINGS SUMMARY

Database	Search Distance (Miles)	Target Property	< 1/8	1/8 - 1/4	1/4 - 1/2	1/2 - 1	> 1	Total Plotted
CT DRYCLEANERS	0.250		0	0	NR	NR	NR	0
CT ENF	TP		NR	NR	NR	NR	NR	0
CT Financial Assurance	TP		NR	NR	NR	NR	NR	0
CT LEAD	TP		NR	NR	NR	NR	NR	0
CT LWDS	0.250		3	1	NR	NR	NR	4
CT MANIFEST	0.250	1	80	11	NR	NR	NR	92
NJ MANIFEST	0.250		3	0	NR	NR	NR	3
NY MANIFEST	0.250		8	1	NR	NR	NR	9
RI MANIFEST	0.250		5	0	NR	NR	NR	5
CT NPDES	TP	3	NR	NR	NR	NR	NR	3
CT SEH	0.500		0	1	1	NR	NR	2
CT UIC	TP		NR	NR	NR	NR	NR	0
MINES MRDS	TP		NR	NR	NR	NR	NR	0
EDR HIGH RISK HISTORICAL RECORDS								
EDR Exclusive Records								
EDR MGP	1.000		0	0	0	0	NR	0
EDR Hist Auto	0.125		4	NR	NR	NR	NR	4
EDR Hist Cleaner	0.125		0	NR	NR	NR	NR	0
EDR RECOVERED GOVERNMENT ARCHIVES								
Exclusive Recovered Govt. Archives								
CT RGA HWS	TP		NR	NR	NR	NR	NR	0
CT RGA LUST	TP	1	NR	NR	NR	NR	NR	1
- Totals --		11	171	27	59	3	0	271

NOTES:

TP = Target Property

NR = Not Requested at this Search Distance

Sites may be listed in more than one database

A1 **CT STATE OF DOT HARTFORD** **CT MANIFEST** **S108303263**
Target **233 MAXIM RD** **CT NPDES** **N/A**
Property **HARTFORD, CT 06106**

Site 1 of 9 in cluster A

Actual:
35 ft.

CT MANIFEST:

Name:	CT STATE OF DOT HARTFORD
Address:	233 MAXIM RD
City,State,Zip:	HARTFORD, CT 06106
Phone:	Not reported
Country:	Not reported
Manifest ID:	CTF0245107
EPA ID:	CTP000015972

Hazardous Waste Manifest:

Year:	1994
Manifest:	CTF0245107
EPA ID:	CTP000015972
Generator Mailing Address:	233 MAXIM RD
Generator City,State,Zip:	HARTFORD, CT 06106
Discrepancies:	N
Date Shipped:	1994-01-20
Date Received:	1994-01-21
Transporter 2 Date:	Not reported
TSDF EPA ID:	CTD089631956
TSDF Name:	EAST COAST ENVIRONMENTAL SERVICE CORP
TSDF Address:	454 QUINNIPIAC AVE
TSDF City,State,Zip:	NEW HAVEN, CT 06513
TSDF Country:	USA
Transporter EPA ID:	CTD089631956
Transporter Name:	EAST COAST ENVIRONMENTAL SERVICE CORP
Transporter Address:	Not reported
Transporter City,State,Zip:	CT
Transporter Country:	USA
Transporter 2 EPA ID:	Not reported
Transporter 2 Name:	Not reported
Transporter 2 Address:	Not reported
Transporter 2 City,State,Zip:	CT
Transporter 2 Country:	USA
US DOT Description:	HAZARDOUS WASTE SOLID NOS, MERCURY
Number of Containers:	001
Container Type:	CF
Quantity/Weight/Volume:	140/P
Batch Number:	999999
EPA Waste Codes:	D009 - MERCURY
Copies:	1
Alternate Facility Name:	Not reported
Alternate Facility Address:	Not reported
Alternate Facility State:	Not reported
Alternate Facility Date:	Not reported

NPDES:

Name:	BRAINARD AIRPORT
Address:	233 MAXIM RD
City:	HARTFORD
Town Id:	Not reported
Company Name:	Not reported

CT STATE OF DOT HARTFORD (Continued) **S108303263**

Permit Number:	GVM001667
Permit Issued Date:	11/14/2013
Permit Expiration Date:	01/23/2021
Application Received Date:	Not reported
Affiliation Type:	Not reported
Permit EI Type:	Vehicle Maintenance Wastewater-GP
App Id:	201304511
Site Address Description:	Not reported
Site Address Line 2:	Not reported
Permit Description:	Brainard Airport Maintenance and ARFF Facility - Maxim Rd. Hartford, CT. this faciltiy also was permitted as GVM000042. this was an additional building with a new oil/water separator. GVM000042 now mereged into this one with new permittee, CAA.
Status:	Expired
Affiliate Address Line 1:	Not reported
Affiliate Address Line 2:	Not reported
Affiliate City/State/Zip:	Not reported
Contact Name:	Not reported
Contact Title:	Not reported
Contact EMail:	Not reported

Name:	BRAINARD AIRPORT
Address:	233 MAXIM RD
City:	HARTFORD
Town Id:	Not reported
Company Name:	Not reported
Permit Number:	GSI000915
Permit Issued Date:	09/04/2003
Permit Expiration Date:	10/01/2007
Application Received Date:	Not reported
Affiliation Type:	Permittee
Permit EI Type:	Stormwater Industrial Activities - GP
App Id:	200302453
Site Address Description:	Not reported
Site Address Line 2:	Not reported
Permit Description:	STORMWATER INDUSTRIAL-BRAINARD AIRPORT
Status:	Expired
Affiliate Address Line 1:	PO BOX 317546
Affiliate Address Line 2:	2800 BERLIN TPKE
Affiliate City/State/Zip:	NEWINGTON, CT 06131-7546
Contact Name:	Gregory Dorosh
Contact Title:	Principal Engineer
Contact EMail:	Not reported

Name:	BRAINARD AIRPORT
Address:	233 MAXIM RD
City:	HARTFORD
Town Id:	Not reported
Company Name:	Not reported
Permit Number:	GSI000915
Permit Issued Date:	03/19/1998
Permit Expiration Date:	10/01/2002
Application Received Date:	Not reported
Affiliation Type:	Permittee
Permit EI Type:	Stormwater Industrial Activities - GP
App Id:	199800658
Site Address Description:	Not reported

CT STATE OF DOT HARTFORD (Continued) **S108303263**

Site Address Line 2:	Not reported
Permit Description:	STORMWATER INDUSTRIAL - (BRAINARD AIRPORT)
Status:	Expired
Affiliate Address Line 1:	PO BOX 317546
Affiliate Address Line 2:	2800 BERLIN TPKE
Affiliate City/State/Zip:	NEWINGTON, CT 06131-7546
Contact Name:	RON SAWYER
Contact Title:	Not reported
Contact EMail:	Not reported

Name:	BRAINARD AIRPORT
Address:	233 MAXIM RD
City:	HARTFORD
Town Id:	Not reported
Company Name:	Not reported
Permit Number:	GSI000915
Permit Issued Date:	07/02/2009
Permit Expiration Date:	10/01/2011
Application Received Date:	Not reported
Affiliation Type:	Permittee
Permit EI Type:	Stormwater Industrial Activities - GP
App Id:	200902362
Site Address Description:	Not reported
Site Address Line 2:	Not reported
Permit Description:	BRAINARD AIRPORT-233 MAXIM RD., HARTFORD
Status:	Expired
Affiliate Address Line 1:	PO BOX 317546
Affiliate Address Line 2:	2800 BERLIN TPKE
Affiliate City/State/Zip:	NEWINGTON, CT 06131-7546
Contact Name:	Gregory Dorosh
Contact Title:	Principal Engineer
Contact EMail:	Not reported

Name:	BRAINARD AIRPORT
Address:	233 MAXIM RD
City:	HARTFORD
Town Id:	Not reported
Company Name:	Not reported
Permit Number:	GSI000915
Permit Issued Date:	08/24/2013
Permit Expiration Date:	09/30/2024
Application Received Date:	Not reported
Affiliation Type:	Not reported
Permit EI Type:	Stormwater Industrial Activities - GP
App Id:	201303423
Site Address Description:	Not reported
Site Address Line 2:	Not reported
Permit Description:	Not reported
Status:	Active
Affiliate Address Line 1:	Not reported
Affiliate Address Line 2:	Not reported
Affiliate City/State/Zip:	Not reported
Contact Name:	Not reported
Contact Title:	Not reported
Contact EMail:	Not reported

Name:	HARTFORD-BRAINARD AIRPORT

CT STATE OF DOT HARTFORD (Continued) **S108303263**

Address:	233 MAXIM ROAD
City:	HARTFORD
Town Id:	64
Company Name:	CONNECTICUT, DEPT. OF TRANSPORTATION
Permit Number:	GVM000042
Permit Issued Date:	07/13/2001
Permit Expiration Date:	01/23/2011
Application Received Date:	05/31/2001
Affiliation Type:	Not reported
Permit EI Type:	Not reported
App Id:	Not reported
Site Address Description:	Not reported
Site Address Line 2:	Not reported
Permit Description:	Not reported
Status:	Not reported
Affiliate Address Line 1:	Not reported
Affiliate Address Line 2:	Not reported
Affiliate City/State/Zip:	Not reported
Contact Name:	Not reported
Contact Title:	Not reported
Contact EMail:	Not reported

Name:	HARTFORD-BRAINARD AIRPORT
Address:	233 MAXIM ROAD
City:	Not reported
Town Id:	64
Company Name:	CT DEPT OF TRANSPORTATION
Permit Number:	GVM000042
Permit Issued Date:	07/13/2001
Permit Expiration Date:	01/23/2011
Application Received Date:	05/31/2001
Affiliation Type:	Not reported
Permit EI Type:	Not reported
App Id:	Not reported
Site Address Description:	Not reported
Site Address Line 2:	Not reported
Permit Description:	Not reported
Status:	Not reported
Affiliate Address Line 1:	Not reported
Affiliate Address Line 2:	Not reported
Affiliate City/State/Zip:	Not reported
Contact Name:	Not reported
Contact Title:	Not reported
Contact EMail:	Not reported

Name:	BRAINARD AIRPORT
Address:	233 MAXIM ROAD
City:	HARTFORD
Town Id:	64
Company Name:	CONNECTICUT, DEPT. OF TRANSPORTATION
Permit Number:	GVS000648
Permit Issued Date:	05/10/1996
Permit Expiration Date:	05/10/2006
Application Received Date:	05/02/1996
Affiliation Type:	Not reported
Permit EI Type:	Not reported
App Id:	Not reported

CT STATE OF DOT HARTFORD (Continued) **S108303263**

Site Address Description:	Not reported
Site Address Line 2:	Not reported
Permit Description:	Not reported
Status:	Not reported
Affiliate Address Line 1:	Not reported
Affiliate Address Line 2:	Not reported
Affiliate City/State/Zip:	Not reported
Contact Name:	Not reported
Contact Title:	Not reported
Contact EMail:	Not reported

Name:	BRAINARD AIRPORT
Address:	233 MAXIM ROAD
City:	HARTFORD
Town Id:	64
Company Name:	CT DEPT OF TRANSPORTATION
Permit Number:	GVS000648
Permit Issued Date:	05/10/1996
Permit Expiration Date:	05/10/2006
Application Received Date:	05/01/1996
Affiliation Type:	Not reported
Permit EI Type:	Not reported
App Id:	Not reported
Site Address Description:	Not reported
Site Address Line 2:	Not reported
Permit Description:	Not reported
Status:	Not reported
Affiliate Address Line 1:	Not reported
Affiliate Address Line 2:	Not reported
Affiliate City/State/Zip:	Not reported
Contact Name:	Not reported
Contact Title:	Not reported
Contact EMail:	Not reported

A2 **BRAINARD AIRPORT** **CT UST** **U002031090**
Target **233 MAXIM RD** **N/A**
Property **HARTFORD, CT 06114**

Site 2 of 9 in cluster A

Actual: **35 ft.**

UST:

Name:	BRAINARD AIRPORT
Address:	233 MAXIM RD
Address 2:	Not reported
City,State,Zip:	HARTFORD 06114
Facility ID:	64-8620
Substance:	Diesel
Last Use Date:	08/01/1988
Tank ID:	D1
Closure Status:	Tank was Removed From Ground
Compartment ID:	a
Tank Status:	Permanently Closed
Secondary Material:	Not reported
Tank Material:	Asphalt Coated or Bare Steel
Capacity:	2000
Install Date:	01/01/1965
Overfill Installed:	Not reported
Pipe Material:	Bare Steel

BRAINARD AIRPORT (Continued) **U002031090**

Pipe Mode Description: Not reported
Spill Installed: Not reported
Latitude: 41.744625
Longitude: -72.651352
Tank Latitude: 41.744625
Tank Longitude: -72.651352

Contact:
Facility ID: 64-8620
Owner Name: CONNECTICUT AIRPORT AUTHORITY
Owner Address: Bradley International Airport
Owner Address 2: Administrative Office, Terminal A - 3rd floor
Owner Phone: (860) 292-2054
Owner Phone Ext: Not reported
Owner City/State/Zip: Windsor Locks, CT
Affiliation Type: Owner
Contact Name: Bill Borowiec
Contact Title: Not reported
Contact Email: Not reported

Facility ID: 64-8620
Owner Name: CONNECTICUT AIRPORT AUTHORITY
Owner Address: Bradley International Airport
Owner Address 2: Administrative Office, Terminal A - 3rd floor
Owner Phone: (860) 292-2054
Owner Phone Ext: Not reported
Owner City/State/Zip: Windsor Locks, CT
Affiliation Type: Registrant
Contact Name: Bill Borowiec
Contact Title: Not reported
Contact Email: Not reported

Facility ID: 64-8620
Owner Name: CONNECTICUT AIRPORT AUTHORITY
Owner Address: Bradley International Airport
Owner Address 2: Administrative Office, Terminal A - 3rd floor
Owner Phone: (860) 292-2054
Owner Phone Ext: Not reported
Owner City/State/Zip: Windsor Locks, CT
Affiliation Type: Billing Contact
Contact Name: Bill Borowiec
Contact Title: Not reported
Contact Email: Not reported

Facility ID: 64-8620
Owner Name: CONNECTICUT AIRPORT AUTHORITY
Owner Address: Bradley International Airport
Owner Address 2: Administrative Office, Terminal A - 3rd floor
Owner Phone: (860) 292-2054
Owner Phone Ext: Not reported
Owner City/State/Zip: Windsor Locks, CT
Affiliation Type: Operator
Contact Name: Bill Borowiec
Contact Title: Not reported
Contact Email: Not reported

Facility ID: 64-8620
Owner Name: ZUVIC, CARR AND ASSOCIATES, INC.

BRAINARD AIRPORT (Continued) **U002031090**

Owner Address:	40 Cold Spring Rd
Owner Address 2:	Not reported
Owner Phone:	(860) 436-4901
Owner Phone Ext:	Not reported
Owner City/State/Zip:	Rocky Hill, CT 060673101
Affiliation Type:	Other
Contact Name:	JONATHAN YEICH
Contact Title:	Not reported
Contact Email:	Not reported

Facility ID:	64-8620
Owner Name:	CONNECTICUT AIRPORT AUTHORITY
Owner Address:	Bradley International Airport
Owner Address 2:	Administrative Office, Terminal A - 3rd floor
Owner Phone:	(860) 292-2054
Owner Phone Ext:	Not reported
Owner City/State/Zip:	Windsor Locks, CT
Affiliation Type:	Property Owner
Contact Name:	KEVIN A. DILLON
Contact Title:	Not reported
Contact Email:	Not reported

Facility ID:	64-8620
Owner Name:	CONNECTICUT AIRPORT AUTHORITY
Owner Address:	Bradley International Airport
Owner Address 2:	Administrative Office, Terminal A - 3rd floor
Owner Phone:	(860) 292-2054
Owner Phone Ext:	Not reported
Owner City/State/Zip:	Windsor Locks, CT
Affiliation Type:	Primary Contact
Contact Name:	Bill Borowiec
Contact Title:	Not reported
Contact Email:	Not reported

Facility ID:	64-8620
Owner Name:	ROBERT BRUNO
Owner Address:	334 Ella Grasso Tpke - Suite 160
Owner Address 2:	Not reported
Owner Phone:	(860) 254-5516
Owner Phone Ext:	Not reported
Owner City/State/Zip:	Windsor Locks, CT 060961042
Affiliation Type:	Class A Operator
Contact Name:	.
Contact Title:	Not reported
Contact Email:	Not reported

Facility ID:	64-8620
Owner Name:	ROBERT BRUNO
Owner Address:	334 Ella Grasso Tpke - Suite 160
Owner Address 2:	Not reported
Owner Phone:	(860) 254-5516
Owner Phone Ext:	Not reported
Owner City/State/Zip:	Windsor Locks, CT 060961042
Affiliation Type:	Class B Operator
Contact Name:	.
Contact Title:	Not reported
Contact Email:	Not reported

BRAINARD AIRPORT (Continued) **U002031090**

Name:	BRAINARD AIRPORT
Address:	233 MAXIM RD
Address 2:	Not reported
City,State,Zip:	HARTFORD 06114
Facility ID:	64-8620
Substance:	Diesel
Last Use Date:	02/11/2019
Tank ID:	D2
Closure Status:	Tank was Removed From Ground
Compartment ID:	Not reported
Tank Status:	Permanently Closed
Secondary Material:	Single Walled
Tank Material:	Fiberglass Reinforced Plastic
Capacity:	4000
Install Date:	08/01/1988
Overfill Installed:	Flapper Device
Pipe Material:	Rigid Fiberglass Reinforced Plastic
Pipe Mode Description:	Containment Sumps @ Tanks,Metallic fittings isolated from soil and water,Metallic piping isolated from soil and water,Single Walled
Spill Installed:	Spill Bucket
Latitude:	41.744625
Longitude:	-72.651352
Tank Latitude:	41.744625
Tank Longitude:	-72.651352

Contact:

Facility ID:	64-8620
Owner Name:	CONNECTICUT AIRPORT AUTHORITY
Owner Address:	Bradley International Airport
Owner Address 2:	Administrative Office, Terminal A - 3rd floor
Owner Phone:	(860) 292-2054
Owner Phone Ext:	Not reported
Owner City/State/Zip:	Windsor Locks, CT
Affiliation Type:	Owner
Contact Name:	Bill Borowiec
Contact Title:	Not reported
Contact Email:	Not reported

Facility ID:	64-8620
Owner Name:	CONNECTICUT AIRPORT AUTHORITY
Owner Address:	Bradley International Airport
Owner Address 2:	Administrative Office, Terminal A - 3rd floor
Owner Phone:	(860) 292-2054
Owner Phone Ext:	Not reported
Owner City/State/Zip:	Windsor Locks, CT
Affiliation Type:	Registrant
Contact Name:	Bill Borowiec
Contact Title:	Not reported
Contact Email:	Not reported

Facility ID:	64-8620
Owner Name:	CONNECTICUT AIRPORT AUTHORITY
Owner Address:	Bradley International Airport
Owner Address 2:	Administrative Office, Terminal A - 3rd floor
Owner Phone:	(860) 292-2054
Owner Phone Ext:	Not reported
Owner City/State/Zip:	Windsor Locks, CT
Affiliation Type:	Billing Contact

BRAINARD AIRPORT (Continued) **U002031090**

Contact Name: Bill Borowiec
Contact Title: Not reported
Contact Email: Not reported

Facility ID: 64-8620
Owner Name: CONNECTICUT AIRPORT AUTHORITY
Owner Address: Bradley International Airport
Owner Address 2: Administrative Office, Terminal A - 3rd floor
Owner Phone: (860) 292-2054
Owner Phone Ext: Not reported
Owner City/State/Zip: Windsor Locks, CT
Affiliation Type: Operator
Contact Name: Bill Borowiec
Contact Title: Not reported
Contact Email: Not reported

Facility ID: 64-8620
Owner Name: ZUVIC, CARR AND ASSOCIATES, INC.
Owner Address: 40 Cold Spring Rd
Owner Address 2: Not reported
Owner Phone: (860) 436-4901
Owner Phone Ext: Not reported
Owner City/State/Zip: Rocky Hill, CT 060673101
Affiliation Type: Other
Contact Name: JONATHAN YEICH
Contact Title: Not reported
Contact Email: Not reported

Facility ID: 64-8620
Owner Name: CONNECTICUT AIRPORT AUTHORITY
Owner Address: Bradley International Airport
Owner Address 2: Administrative Office, Terminal A - 3rd floor
Owner Phone: (860) 292-2054
Owner Phone Ext: Not reported
Owner City/State/Zip: Windsor Locks, CT
Affiliation Type: Property Owner
Contact Name: KEVIN A. DILLON
Contact Title: Not reported
Contact Email: Not reported

Facility ID: 64-8620
Owner Name: CONNECTICUT AIRPORT AUTHORITY
Owner Address: Bradley International Airport
Owner Address 2: Administrative Office, Terminal A - 3rd floor
Owner Phone: (860) 292-2054
Owner Phone Ext: Not reported
Owner City/State/Zip: Windsor Locks, CT
Affiliation Type: Primary Contact
Contact Name: Bill Borowiec
Contact Title: Not reported
Contact Email: Not reported

Facility ID: 64-8620
Owner Name: ROBERT BRUNO
Owner Address: 334 Ella Grasso Tpke - Suite 160
Owner Address 2: Not reported
Owner Phone: (860) 254-5516

BRAINARD AIRPORT (Continued) **U002031090**

Owner Phone Ext:	Not reported
Owner City/State/Zip:	Windsor Locks, CT 060961042
Affiliation Type:	Class A Operator
Contact Name:	.
Contact Title:	Not reported
Contact Email:	Not reported
Facility ID:	64-8620
Owner Name:	ROBERT BRUNO
Owner Address:	334 Ella Grasso Tpke - Suite 160
Owner Address 2:	Not reported
Owner Phone:	(860) 254-5516
Owner Phone Ext:	Not reported
Owner City/State/Zip:	Windsor Locks, CT 060961042
Affiliation Type:	Class B Operator
Contact Name:	.
Contact Title:	Not reported
Contact Email:	Not reported

Name:	BRAINARD AIRPORT
Address:	233 MAXIM RD
Address 2:	Not reported
City,State,Zip:	HARTFORD 06114
Facility ID:	64-8620
Substance:	Gasoline
Last Use Date:	08/01/1988
Tank ID:	F1
Closure Status:	Tank was Removed From Ground
Compartment ID:	a
Tank Status:	Permanently Closed
Secondary Material:	Not reported
Tank Material:	Asphalt Coated or Bare Steel
Capacity:	2000
Install Date:	01/01/1960
Overfill Installed:	Not reported
Pipe Material:	Bare Steel
Pipe Mode Description:	Not reported
Spill Installed:	Not reported
Latitude:	41.744625
Longitude:	-72.651352
Tank Latitude:	41.744625
Tank Longitude:	-72.651352

Contact:

Facility ID:	64-8620
Owner Name:	CONNECTICUT AIRPORT AUTHORITY
Owner Address:	Bradley International Airport
Owner Address 2:	Administrative Office, Terminal A - 3rd floor
Owner Phone:	(860) 292-2054
Owner Phone Ext:	Not reported
Owner City/State/Zip:	Windsor Locks, CT
Affiliation Type:	Owner
Contact Name:	Bill Borowiec
Contact Title:	Not reported
Contact Email:	Not reported
Facility ID:	64-8620

BRAINARD AIRPORT (Continued) **U002031090**

Owner Name: CONNECTICUT AIRPORT AUTHORITY
Owner Address: Bradley International Airport
Owner Address 2: Administrative Office, Terminal A - 3rd floor
Owner Phone: (860) 292-2054
Owner Phone Ext: Not reported
Owner City/State/Zip: Windsor Locks, CT
Affiliation Type: Registrant
Contact Name: Bill Borowiec
Contact Title: Not reported
Contact Email: Not reported

Facility ID: 64-8620
Owner Name: CONNECTICUT AIRPORT AUTHORITY
Owner Address: Bradley International Airport
Owner Address 2: Administrative Office, Terminal A - 3rd floor
Owner Phone: (860) 292-2054
Owner Phone Ext: Not reported
Owner City/State/Zip: Windsor Locks, CT
Affiliation Type: Billing Contact
Contact Name: Bill Borowiec
Contact Title: Not reported
Contact Email: Not reported

Facility ID: 64-8620
Owner Name: CONNECTICUT AIRPORT AUTHORITY
Owner Address: Bradley International Airport
Owner Address 2: Administrative Office, Terminal A - 3rd floor
Owner Phone: (860) 292-2054
Owner Phone Ext: Not reported
Owner City/State/Zip: Windsor Locks, CT
Affiliation Type: Operator
Contact Name: Bill Borowiec
Contact Title: Not reported
Contact Email: Not reported

Facility ID: 64-8620
Owner Name: ZUVIC, CARR AND ASSOCIATES, INC.
Owner Address: 40 Cold Spring Rd
Owner Address 2: Not reported
Owner Phone: (860) 436-4901
Owner Phone Ext: Not reported
Owner City/State/Zip: Rocky Hill, CT 060673101
Affiliation Type: Other
Contact Name: JONATHAN YEICH
Contact Title: Not reported
Contact Email: Not reported

Facility ID: 64-8620
Owner Name: CONNECTICUT AIRPORT AUTHORITY
Owner Address: Bradley International Airport
Owner Address 2: Administrative Office, Terminal A - 3rd floor
Owner Phone: (860) 292-2054
Owner Phone Ext: Not reported
Owner City/State/Zip: Windsor Locks, CT
Affiliation Type: Property Owner
Contact Name: KEVIN A. DILLON
Contact Title: Not reported

BRAINARD AIRPORT (Continued) **U002031090**

Contact Email:	Not reported
Facility ID:	64-8620
Owner Name:	CONNECTICUT AIRPORT AUTHORITY
Owner Address:	Bradley International Airport
Owner Address 2:	Administrative Office, Terminal A - 3rd floor
Owner Phone:	(860) 292-2054
Owner Phone Ext:	Not reported
Owner City/State/Zip:	Windsor Locks, CT
Affiliation Type:	Primary Contact
Contact Name:	Bill Borowiec
Contact Title:	Not reported
Contact Email:	Not reported
Facility ID:	64-8620
Owner Name:	ROBERT BRUNO
Owner Address:	334 Ella Grasso Tpke - Suite 160
Owner Address 2:	Not reported
Owner Phone:	(860) 254-5516
Owner Phone Ext:	Not reported
Owner City/State/Zip:	Windsor Locks, CT 060961042
Affiliation Type:	Class A Operator
Contact Name:	.
Contact Title:	Not reported
Contact Email:	Not reported
Facility ID:	64-8620
Owner Name:	ROBERT BRUNO
Owner Address:	334 Ella Grasso Tpke - Suite 160
Owner Address 2:	Not reported
Owner Phone:	(860) 254-5516
Owner Phone Ext:	Not reported
Owner City/State/Zip:	Windsor Locks, CT 060961042
Affiliation Type:	Class B Operator
Contact Name:	.
Contact Title:	Not reported
Contact Email:	Not reported
Name:	BRAINARD AIRPORT
Address:	233 MAXIM RD
Address 2:	Not reported
City,State,Zip:	HARTFORD 06114
Facility ID:	64-8620
Substance:	Gasoline
Last Use Date:	08/01/1988
Tank ID:	R1
Closure Status:	Tank was Removed From Ground
Compartment ID:	a
Tank Status:	Permanently Closed
Secondary Material:	Not reported
Tank Material:	Asphalt Coated or Bare Steel
Capacity:	2000
Install Date:	01/01/1977
Overfill Installed:	Not reported
Pipe Material:	Bare Steel
Pipe Mode Description:	Not reported

BRAINARD AIRPORT (Continued) **U002031090**

Spill Installed: Not reported
Latitude: 41.744625
Longitude: -72.651352
Tank Latitude: 41.744625
Tank Longitude: -72.651352

Contact:
Facility ID: 64-8620
Owner Name: CONNECTICUT AIRPORT AUTHORITY
Owner Address: Bradley International Airport
Owner Address 2: Administrative Office, Terminal A - 3rd floor
Owner Phone: (860) 292-2054
Owner Phone Ext: Not reported
Owner City/State/Zip: Windsor Locks, CT
Affiliation Type: Owner
Contact Name: Bill Borowiec
Contact Title: Not reported
Contact Email: Not reported

Facility ID: 64-8620
Owner Name: CONNECTICUT AIRPORT AUTHORITY
Owner Address: Bradley International Airport
Owner Address 2: Administrative Office, Terminal A - 3rd floor
Owner Phone: (860) 292-2054
Owner Phone Ext: Not reported
Owner City/State/Zip: Windsor Locks, CT
Affiliation Type: Registrant
Contact Name: Bill Borowiec
Contact Title: Not reported
Contact Email: Not reported

Facility ID: 64-8620
Owner Name: CONNECTICUT AIRPORT AUTHORITY
Owner Address: Bradley International Airport
Owner Address 2: Administrative Office, Terminal A - 3rd floor
Owner Phone: (860) 292-2054
Owner Phone Ext: Not reported
Owner City/State/Zip: Windsor Locks, CT
Affiliation Type: Billing Contact
Contact Name: Bill Borowiec
Contact Title: Not reported
Contact Email: Not reported

Facility ID: 64-8620
Owner Name: CONNECTICUT AIRPORT AUTHORITY
Owner Address: Bradley International Airport
Owner Address 2: Administrative Office, Terminal A - 3rd floor
Owner Phone: (860) 292-2054
Owner Phone Ext: Not reported
Owner City/State/Zip: Windsor Locks, CT
Affiliation Type: Operator
Contact Name: Bill Borowiec
Contact Title: Not reported
Contact Email: Not reported

Facility ID: 64-8620
Owner Name: ZUVIC, CARR AND ASSOCIATES, INC.
Owner Address: 40 Cold Spring Rd

BRAINARD AIRPORT (Continued) **U002031090**

Owner Address 2:	Not reported
Owner Phone:	(860) 436-4901
Owner Phone Ext:	Not reported
Owner City/State/Zip:	Rocky Hill, CT 060673101
Affiliation Type:	Other
Contact Name:	JONATHAN YEICH
Contact Title:	Not reported
Contact Email:	Not reported

Facility ID:	64-8620
Owner Name:	CONNECTICUT AIRPORT AUTHORITY
Owner Address:	Bradley International Airport
Owner Address 2:	Administrative Office, Terminal A - 3rd floor
Owner Phone:	(860) 292-2054
Owner Phone Ext:	Not reported
Owner City/State/Zip:	Windsor Locks, CT
Affiliation Type:	Property Owner
Contact Name:	KEVIN A. DILLON
Contact Title:	Not reported
Contact Email:	Not reported

Facility ID:	64-8620
Owner Name:	CONNECTICUT AIRPORT AUTHORITY
Owner Address:	Bradley International Airport
Owner Address 2:	Administrative Office, Terminal A - 3rd floor
Owner Phone:	(860) 292-2054
Owner Phone Ext:	Not reported
Owner City/State/Zip:	Windsor Locks, CT
Affiliation Type:	Primary Contact
Contact Name:	Bill Borowiec
Contact Title:	Not reported
Contact Email:	Not reported

Facility ID:	64-8620
Owner Name:	ROBERT BRUNO
Owner Address:	334 Ella Grasso Tpke - Suite 160
Owner Address 2:	Not reported
Owner Phone:	(860) 254-5516
Owner Phone Ext:	Not reported
Owner City/State/Zip:	Windsor Locks, CT 060961042
Affiliation Type:	Class A Operator
Contact Name:	.
Contact Title:	Not reported
Contact Email:	Not reported

Facility ID:	64-8620
Owner Name:	ROBERT BRUNO
Owner Address:	334 Ella Grasso Tpke - Suite 160
Owner Address 2:	Not reported
Owner Phone:	(860) 254-5516
Owner Phone Ext:	Not reported
Owner City/State/Zip:	Windsor Locks, CT 060961042
Affiliation Type:	Class B Operator
Contact Name:	.
Contact Title:	Not reported
Contact Email:	Not reported

BRAINARD AIRPORT (Continued) **U002031090**

Name:	BRAINARD AIRPORT
Address:	233 MAXIM RD
Address 2:	Not reported
City,State,Zip:	HARTFORD 06114
Facility ID:	64-8620
Substance:	Gasoline
Last Use Date:	02/11/2019
Tank ID:	U1
Closure Status:	Tank was Removed From Ground
Compartment ID:	Not reported
Tank Status:	Permanently Closed
Secondary Material:	Single Walled
Tank Material:	Fiberglass Reinforced Plastic
Capacity:	4000
Install Date:	08/01/1988
Overfill Installed:	Flapper Device
Pipe Material:	Rigid Fiberglass Reinforced Plastic
Pipe Mode Description:	Containment Sumps @ Tanks,Metallic fittings isolated from soil and water,Metallic piping isolated from soil and water,Single Walled
Spill Installed:	Spill Bucket
Latitude:	41.744625
Longitude:	-72.651352
Tank Latitude:	41.744625
Tank Longitude:	-72.651352

Contact:

Facility ID:	64-8620
Owner Name:	CONNECTICUT AIRPORT AUTHORITY
Owner Address:	Bradley International Airport
Owner Address 2:	Administrative Office, Terminal A - 3rd floor
Owner Phone:	(860) 292-2054
Owner Phone Ext:	Not reported
Owner City/State/Zip:	Windsor Locks, CT
Affiliation Type:	Owner
Contact Name:	Bill Borowiec
Contact Title:	Not reported
Contact Email:	Not reported

Facility ID:	64-8620
Owner Name:	CONNECTICUT AIRPORT AUTHORITY
Owner Address:	Bradley International Airport
Owner Address 2:	Administrative Office, Terminal A - 3rd floor
Owner Phone:	(860) 292-2054
Owner Phone Ext:	Not reported
Owner City/State/Zip:	Windsor Locks, CT
Affiliation Type:	Registrant
Contact Name:	Bill Borowiec
Contact Title:	Not reported
Contact Email:	Not reported

Facility ID:	64-8620
Owner Name:	CONNECTICUT AIRPORT AUTHORITY
Owner Address:	Bradley International Airport
Owner Address 2:	Administrative Office, Terminal A - 3rd floor
Owner Phone:	(860) 292-2054
Owner Phone Ext:	Not reported
Owner City/State/Zip:	Windsor Locks, CT
Affiliation Type:	Billing Contact

BRAINARD AIRPORT (Continued) **U002031090**

Contact Name: Bill Borowiec
Contact Title: Not reported
Contact Email: Not reported

Facility ID: 64-8620
Owner Name: CONNECTICUT AIRPORT AUTHORITY
Owner Address: Bradley International Airport
Owner Address 2: Administrative Office, Terminal A - 3rd floor
Owner Phone: (860) 292-2054
Owner Phone Ext: Not reported
Owner City/State/Zip: Windsor Locks, CT
Affiliation Type: Operator
Contact Name: Bill Borowiec
Contact Title: Not reported
Contact Email: Not reported

Facility ID: 64-8620
Owner Name: ZUVIC, CARR AND ASSOCIATES, INC.
Owner Address: 40 Cold Spring Rd
Owner Address 2: Not reported
Owner Phone: (860) 436-4901
Owner Phone Ext: Not reported
Owner City/State/Zip: Rocky Hill, CT 060673101
Affiliation Type: Other
Contact Name: JONATHAN YEICH
Contact Title: Not reported
Contact Email: Not reported

Facility ID: 64-8620
Owner Name: CONNECTICUT AIRPORT AUTHORITY
Owner Address: Bradley International Airport
Owner Address 2: Administrative Office, Terminal A - 3rd floor
Owner Phone: (860) 292-2054
Owner Phone Ext: Not reported
Owner City/State/Zip: Windsor Locks, CT
Affiliation Type: Property Owner
Contact Name: KEVIN A. DILLON
Contact Title: Not reported
Contact Email: Not reported

Facility ID: 64-8620
Owner Name: CONNECTICUT AIRPORT AUTHORITY
Owner Address: Bradley International Airport
Owner Address 2: Administrative Office, Terminal A - 3rd floor
Owner Phone: (860) 292-2054
Owner Phone Ext: Not reported
Owner City/State/Zip: Windsor Locks, CT
Affiliation Type: Primary Contact
Contact Name: Bill Borowiec
Contact Title: Not reported
Contact Email: Not reported

Facility ID: 64-8620
Owner Name: ROBERT BRUNO
Owner Address: 334 Ella Grasso Tpke - Suite 160
Owner Address 2: Not reported
Owner Phone: (860) 254-5516

BRAINARD AIRPORT (Continued) **U002031090**

Owner Phone Ext:	Not reported
Owner City/State/Zip:	Windsor Locks, CT 060961042
Affiliation Type:	Class A Operator
Contact Name:	.
Contact Title:	Not reported
Contact Email:	Not reported
Facility ID:	64-8620
Owner Name:	ROBERT BRUNO
Owner Address:	334 Ella Grasso Tpke - Suite 160
Owner Address 2:	Not reported
Owner Phone:	(860) 254-5516
Owner Phone Ext:	Not reported
Owner City/State/Zip:	Windsor Locks, CT 060961042
Affiliation Type:	Class B Operator
Contact Name:	.
Contact Title:	Not reported
Contact Email:	Not reported

Name:	BRAINARD AIRPORT
Address:	233 MAXIM RD
Address 2:	Not reported
City,State,Zip:	HARTFORD 06114
Facility ID:	64-8620
Substance:	Used Oil
Last Use Date:	08/01/1988
Tank ID:	W1
Closure Status:	Tank was Removed From Ground
Compartment ID:	a
Tank Status:	Permanently Closed
Secondary Material:	Not reported
Tank Material:	Asphalt Coated or Bare Steel
Capacity:	250
Install Date:	01/01/1965
Overfill Installed:	Not reported
Pipe Material:	Bare Steel
Pipe Mode Description:	Not reported
Spill Installed:	Not reported
Latitude:	41.744625
Longitude:	-72.651352
Tank Latitude:	41.744625
Tank Longitude:	-72.651352

Contact:

Facility ID:	64-8620
Owner Name:	CONNECTICUT AIRPORT AUTHORITY
Owner Address:	Bradley International Airport
Owner Address 2:	Administrative Office, Terminal A - 3rd floor
Owner Phone:	(860) 292-2054
Owner Phone Ext:	Not reported
Owner City/State/Zip:	Windsor Locks, CT
Affiliation Type:	Owner
Contact Name:	Bill Borowiec
Contact Title:	Not reported
Contact Email:	Not reported
Facility ID:	64-8620

BRAINARD AIRPORT (Continued) **U002031090**

Owner Name: CONNECTICUT AIRPORT AUTHORITY
Owner Address: Bradley International Airport
Owner Address 2: Administrative Office, Terminal A - 3rd floor
Owner Phone: (860) 292-2054
Owner Phone Ext: Not reported
Owner City/State/Zip: Windsor Locks, CT
Affiliation Type: Registrant
Contact Name: Bill Borowiec
Contact Title: Not reported
Contact Email: Not reported

Facility ID: 64-8620
Owner Name: CONNECTICUT AIRPORT AUTHORITY
Owner Address: Bradley International Airport
Owner Address 2: Administrative Office, Terminal A - 3rd floor
Owner Phone: (860) 292-2054
Owner Phone Ext: Not reported
Owner City/State/Zip: Windsor Locks, CT
Affiliation Type: Billing Contact
Contact Name: Bill Borowiec
Contact Title: Not reported
Contact Email: Not reported

Facility ID: 64-8620
Owner Name: CONNECTICUT AIRPORT AUTHORITY
Owner Address: Bradley International Airport
Owner Address 2: Administrative Office, Terminal A - 3rd floor
Owner Phone: (860) 292-2054
Owner Phone Ext: Not reported
Owner City/State/Zip: Windsor Locks, CT
Affiliation Type: Operator
Contact Name: Bill Borowiec
Contact Title: Not reported
Contact Email: Not reported

Facility ID: 64-8620
Owner Name: ZUVIC, CARR AND ASSOCIATES, INC.
Owner Address: 40 Cold Spring Rd
Owner Address 2: Not reported
Owner Phone: (860) 436-4901
Owner Phone Ext: Not reported
Owner City/State/Zip: Rocky Hill, CT 060673101
Affiliation Type: Other
Contact Name: JONATHAN YEICH
Contact Title: Not reported
Contact Email: Not reported

Facility ID: 64-8620
Owner Name: CONNECTICUT AIRPORT AUTHORITY
Owner Address: Bradley International Airport
Owner Address 2: Administrative Office, Terminal A - 3rd floor
Owner Phone: (860) 292-2054
Owner Phone Ext: Not reported
Owner City/State/Zip: Windsor Locks, CT
Affiliation Type: Property Owner
Contact Name: KEVIN A. DILLON
Contact Title: Not reported

BRAINARD AIRPORT (Continued) **U002031090**

Contact Email:	Not reported
Facility ID:	64-8620
Owner Name:	CONNECTICUT AIRPORT AUTHORITY
Owner Address:	Bradley International Airport
Owner Address 2:	Administrative Office, Terminal A - 3rd floor
Owner Phone:	(860) 292-2054
Owner Phone Ext:	Not reported
Owner City/State/Zip:	Windsor Locks, CT
Affiliation Type:	Primary Contact
Contact Name:	Bill Borowiec
Contact Title:	Not reported
Contact Email:	Not reported
Facility ID:	64-8620
Owner Name:	ROBERT BRUNO
Owner Address:	334 Ella Grasso Tpke - Suite 160
Owner Address 2:	Not reported
Owner Phone:	(860) 254-5516
Owner Phone Ext:	Not reported
Owner City/State/Zip:	Windsor Locks, CT 060961042
Affiliation Type:	Class A Operator
Contact Name:	.
Contact Title:	Not reported
Contact Email:	Not reported
Facility ID:	64-8620
Owner Name:	ROBERT BRUNO
Owner Address:	334 Ella Grasso Tpke - Suite 160
Owner Address 2:	Not reported
Owner Phone:	(860) 254-5516
Owner Phone Ext:	Not reported
Owner City/State/Zip:	Windsor Locks, CT 060961042
Affiliation Type:	Class B Operator
Contact Name:	.
Contact Title:	Not reported
Contact Email:	Not reported
Name:	BRAINARD AIRPORT
Address:	233 MAXIM RD
Address 2:	Not reported
City,State,Zip:	HARTFORD 06114
Facility ID:	64-9978
Substance:	Not reported
Last Use Date:	04/01/1998
Tank ID:	11*
Closure Status:	Tank was Removed From Ground
Compartment ID:	a
Tank Status:	Permanently Closed
Secondary Material:	Not reported
Tank Material:	Not reported
Capacity:	4000
Install Date:	08/01/1988
Overfill Installed:	Not reported
Pipe Material:	Other (Specify)
Pipe Mode Description:	Not reported

BRAINARD AIRPORT (Continued) **U002031090**

Spill Installed:	Not reported
Latitude:	41.744625
Longitude:	-72.651352
Tank Latitude:	41.744625
Tank Longitude:	-72.651352

Contact:

Facility ID:	64-9978
Owner Name:	David Hartley
Owner Address:	2800 BERLIN TPKE
Owner Address 2:	P.O.BOX 317546
Owner Phone:	(860) 594-2229
Owner Phone Ext:	Not reported
Owner City/State/Zip:	NEWINGTON, CT 061114113
Affiliation Type:	Billing Contact
Contact Name:	DAVID HARTLEY
Contact Title:	Not reported
Contact Email:	Not reported

Facility ID:	64-9978
Owner Name:	STATE OF CONNECTICUT DEPARTMENT OF TRANSPORTATION
Owner Address:	2800 BERLIN TPKE
Owner Address 2:	PO BOX 317546
Owner Phone:	(860) 345-2258
Owner Phone Ext:	Not reported
Owner City/State/Zip:	NEWINGTON, CT 061114113
Affiliation Type:	Owner
Contact Name:	Not reported
Contact Title:	Not reported
Contact Email:	Not reported

Facility ID:	64-9978
Owner Name:	STATE OF CONNECTICUT DEPARTMENT OF TRANSPORTATION
Owner Address:	2800 BERLIN TPKE
Owner Address 2:	PO BOX 317546
Owner Phone:	Not reported
Owner Phone Ext:	Not reported
Owner City/State/Zip:	NEWINGTON, CT 061114113
Affiliation Type:	Registrant
Contact Name:	Not reported
Contact Title:	Not reported
Contact Email:	Not reported

Name:	BRAINARD AIRPORT
Address:	233 MAXIM RD
Address 2:	Not reported
City,State,Zip:	HARTFORD 06114
Facility ID:	64-9978
Substance:	Gasoline
Last Use Date:	01/01/1983
Tank ID:	A1
Closure Status:	Tank was Removed From Ground
Compartment ID:	a
Tank Status:	Permanently Closed
Secondary Material:	Not reported
Tank Material:	Asphalt Coated or Bare Steel
Capacity:	4000

BRAINARD AIRPORT (Continued) **U002031090**

Install Date:	01/01/1950
Overfill Installed:	Not reported
Pipe Material:	Bare Steel
Pipe Mode Description:	Not reported
Spill Installed:	Not reported
Latitude:	41.744625
Longitude:	-72.651352
Tank Latitude:	41.744625
Tank Longitude:	-72.651352

Contact:

Facility ID:	64-9978
Owner Name:	David Hartley
Owner Address:	2800 BERLIN TPKE
Owner Address 2:	P.O.BOX 317546
Owner Phone:	(860) 594-2229
Owner Phone Ext:	Not reported
Owner City/State/Zip:	NEWINGTON, CT 061114113
Affiliation Type:	Billing Contact
Contact Name:	DAVID HARTLEY
Contact Title:	Not reported
Contact Email:	Not reported

Facility ID:	64-9978
Owner Name:	STATE OF CONNECTICUT DEPARTMENT OF TRANSPORTATION
Owner Address:	2800 BERLIN TPKE
Owner Address 2:	PO BOX 317546
Owner Phone:	(860) 345-2258
Owner Phone Ext:	Not reported
Owner City/State/Zip:	NEWINGTON, CT 061114113
Affiliation Type:	Owner
Contact Name:	Not reported
Contact Title:	Not reported
Contact Email:	Not reported

Facility ID:	64-9978
Owner Name:	STATE OF CONNECTICUT DEPARTMENT OF TRANSPORTATION
Owner Address:	2800 BERLIN TPKE
Owner Address 2:	PO BOX 317546
Owner Phone:	Not reported
Owner Phone Ext:	Not reported
Owner City/State/Zip:	NEWINGTON, CT 061114113
Affiliation Type:	Registrant
Contact Name:	Not reported
Contact Title:	Not reported
Contact Email:	Not reported

Name:	BRAINARD AIRPORT
Address:	233 MAXIM RD
Address 2:	Not reported
City,State,Zip:	HARTFORD 06114
Facility ID:	64-9978
Substance:	Gasoline
Last Use Date:	01/01/1983
Tank ID:	A10
Closure Status:	Tank was Removed From Ground
Compartment ID:	a

BRAINARD AIRPORT (Continued) **U002031090**

Tank Status:	Permanently Closed
Secondary Material:	Not reported
Tank Material:	Asphalt Coated or Bare Steel
Capacity:	10000
Install Date:	01/01/1950
Overfill Installed:	Not reported
Pipe Material:	Bare Steel
Pipe Mode Description:	Not reported
Spill Installed:	Not reported
Latitude:	41.744625
Longitude:	-72.651352
Tank Latitude:	41.744625
Tank Longitude:	-72.651352

Contact:

Facility ID:	64-9978
Owner Name:	David Hartley
Owner Address:	2800 BERLIN TPKE
Owner Address 2:	P.O.BOX 317546
Owner Phone:	(860) 594-2229
Owner Phone Ext:	Not reported
Owner City/State/Zip:	NEWINGTON, CT 061114113
Affiliation Type:	Billing Contact
Contact Name:	DAVID HARTLEY
Contact Title:	Not reported
Contact Email:	Not reported

Facility ID:	64-9978
Owner Name:	STATE OF CONNECTICUT DEPARTMENT OF TRANSPORTATION
Owner Address:	2800 BERLIN TPKE
Owner Address 2:	PO BOX 317546
Owner Phone:	(860) 345-2258
Owner Phone Ext:	Not reported
Owner City/State/Zip:	NEWINGTON, CT 061114113
Affiliation Type:	Owner
Contact Name:	Not reported
Contact Title:	Not reported
Contact Email:	Not reported

Facility ID:	64-9978
Owner Name:	STATE OF CONNECTICUT DEPARTMENT OF TRANSPORTATION
Owner Address:	2800 BERLIN TPKE
Owner Address 2:	PO BOX 317546
Owner Phone:	Not reported
Owner Phone Ext:	Not reported
Owner City/State/Zip:	NEWINGTON, CT 061114113
Affiliation Type:	Registrant
Contact Name:	Not reported
Contact Title:	Not reported
Contact Email:	Not reported

Name:	BRAINARD AIRPORT
Address:	233 MAXIM RD
Address 2:	Not reported
City,State,Zip:	HARTFORD 06114
Facility ID:	64-9978
Substance:	Gasoline

BRAINARD AIRPORT (Continued) **U002031090**

Last Use Date:	01/01/1983
Tank ID:	A2
Closure Status:	Tank was Removed From Ground
Compartment ID:	a
Tank Status:	Permanently Closed
Secondary Material:	Not reported
Tank Material:	Asphalt Coated or Bare Steel
Capacity:	4000
Install Date:	01/01/1950
Overfill Installed:	Not reported
Pipe Material:	Bare Steel
Pipe Mode Description:	Not reported
Spill Installed:	Not reported
Latitude:	41.744625
Longitude:	-72.651352
Tank Latitude:	41.744625
Tank Longitude:	-72.651352

Contact:

Facility ID:	64-9978
Owner Name:	David Hartley
Owner Address:	2800 BERLIN TPKE
Owner Address 2:	P.O.BOX 317546
Owner Phone:	(860) 594-2229
Owner Phone Ext:	Not reported
Owner City/State/Zip:	NEWINGTON, CT 061114113
Affiliation Type:	Billing Contact
Contact Name:	DAVID HARTLEY
Contact Title:	Not reported
Contact Email:	Not reported

Facility ID:	64-9978
Owner Name:	STATE OF CONNECTICUT DEPARTMENT OF TRANSPORTATION
Owner Address:	2800 BERLIN TPKE
Owner Address 2:	PO BOX 317546
Owner Phone:	(860) 345-2258
Owner Phone Ext:	Not reported
Owner City/State/Zip:	NEWINGTON, CT 061114113
Affiliation Type:	Owner
Contact Name:	Not reported
Contact Title:	Not reported
Contact Email:	Not reported

Facility ID:	64-9978
Owner Name:	STATE OF CONNECTICUT DEPARTMENT OF TRANSPORTATION
Owner Address:	2800 BERLIN TPKE
Owner Address 2:	PO BOX 317546
Owner Phone:	Not reported
Owner Phone Ext:	Not reported
Owner City/State/Zip:	NEWINGTON, CT 061114113
Affiliation Type:	Registrant
Contact Name:	Not reported
Contact Title:	Not reported
Contact Email:	Not reported

Name:	BRAINARD AIRPORT
Address:	233 MAXIM RD

BRAINARD AIRPORT (Continued) **U002031090**

Address 2:	Not reported
City,State,Zip:	HARTFORD 06114
Facility ID:	64-9978
Substance:	Gasoline
Last Use Date:	01/01/1983
Tank ID:	A3
Closure Status:	Tank was Removed From Ground
Compartment ID:	a
Tank Status:	Permanently Closed
Secondary Material:	Not reported
Tank Material:	Asphalt Coated or Bare Steel
Capacity:	4000
Install Date:	01/01/1950
Overfill Installed:	Not reported
Pipe Material:	Bare Steel
Pipe Mode Description:	Not reported
Spill Installed:	Not reported
Latitude:	41.744625
Longitude:	-72.651352
Tank Latitude:	41.744625
Tank Longitude:	-72.651352

Contact:

Facility ID:	64-9978
Owner Name:	David Hartley
Owner Address:	2800 BERLIN TPKE
Owner Address 2:	P.O.BOX 317546
Owner Phone:	(860) 594-2229
Owner Phone Ext:	Not reported
Owner City/State/Zip:	NEWINGTON, CT 061114113
Affiliation Type:	Billing Contact
Contact Name:	DAVID HARTLEY
Contact Title:	Not reported
Contact Email:	Not reported

Facility ID:	64-9978
Owner Name:	STATE OF CONNECTICUT DEPARTMENT OF TRANSPORTATION
Owner Address:	2800 BERLIN TPKE
Owner Address 2:	PO BOX 317546
Owner Phone:	(860) 345-2258
Owner Phone Ext:	Not reported
Owner City/State/Zip:	NEWINGTON, CT 061114113
Affiliation Type:	Owner
Contact Name:	Not reported
Contact Title:	Not reported
Contact Email:	Not reported

Facility ID:	64-9978
Owner Name:	STATE OF CONNECTICUT DEPARTMENT OF TRANSPORTATION
Owner Address:	2800 BERLIN TPKE
Owner Address 2:	PO BOX 317546
Owner Phone:	Not reported
Owner Phone Ext:	Not reported
Owner City/State/Zip:	NEWINGTON, CT 061114113
Affiliation Type:	Registrant
Contact Name:	Not reported
Contact Title:	Not reported
Contact Email:	Not reported

BRAINARD AIRPORT (Continued) **U002031090**

Name:	BRAINARD AIRPORT
Address:	233 MAXIM RD
Address 2:	Not reported
City,State,Zip:	HARTFORD 06114
Facility ID:	64-9978
Substance:	Gasoline
Last Use Date:	01/01/1983
Tank ID:	A4
Closure Status:	Tank was Removed From Ground
Compartment ID:	a
Tank Status:	Permanently Closed
Secondary Material:	Not reported
Tank Material:	Asphalt Coated or Bare Steel
Capacity:	4000
Install Date:	01/01/1950
Overfill Installed:	Not reported
Pipe Material:	Bare Steel
Pipe Mode Description:	Not reported
Spill Installed:	Not reported
Latitude:	41.744625
Longitude:	-72.651352
Tank Latitude:	41.744625
Tank Longitude:	-72.651352

Contact:

Facility ID:	64-9978
Owner Name:	David Hartley
Owner Address:	2800 BERLIN TPKE
Owner Address 2:	P.O.BOX 317546
Owner Phone:	(860) 594-2229
Owner Phone Ext:	Not reported
Owner City/State/Zip:	NEWINGTON, CT 061114113
Affiliation Type:	Billing Contact
Contact Name:	DAVID HARTLEY
Contact Title:	Not reported
Contact Email:	Not reported

Facility ID:	64-9978
Owner Name:	STATE OF CONNECTICUT DEPARTMENT OF TRANSPORTATION
Owner Address:	2800 BERLIN TPKE
Owner Address 2:	PO BOX 317546
Owner Phone:	(860) 345-2258
Owner Phone Ext:	Not reported
Owner City/State/Zip:	NEWINGTON, CT 061114113
Affiliation Type:	Owner
Contact Name:	Not reported
Contact Title:	Not reported
Contact Email:	Not reported

Facility ID:	64-9978
Owner Name:	STATE OF CONNECTICUT DEPARTMENT OF TRANSPORTATION
Owner Address:	2800 BERLIN TPKE
Owner Address 2:	PO BOX 317546
Owner Phone:	Not reported
Owner Phone Ext:	Not reported
Owner City/State/Zip:	NEWINGTON, CT 061114113
Affiliation Type:	Registrant
Contact Name:	Not reported

BRAINARD AIRPORT (Continued) **U002031090**

Contact Title: Not reported
Contact Email: Not reported

Name: BRAINARD AIRPORT
Address: 233 MAXIM RD
Address 2: Not reported
City,State,Zip: HARTFORD 06114
Facility ID: 64-9978
Substance: Gasoline
Last Use Date: 01/01/1983
Tank ID: A5
Closure Status: Tank was Removed From Ground
Compartment ID: a
Tank Status: Permanently Closed
Secondary Material: Not reported
Tank Material: Asphalt Coated or Bare Steel
Capacity: 4000
Install Date: 01/01/1950
Overfill Installed: Not reported
Pipe Material: Bare Steel
Pipe Mode Description: Not reported
Spill Installed: Not reported
Latitude: 41.744625
Longitude: -72.651352
Tank Latitude: 41.744625
Tank Longitude: -72.651352

Contact:
Facility ID: 64-9978
Owner Name: David Hartley
Owner Address: 2800 BERLIN TPKE
Owner Address 2: P.O.BOX 317546
Owner Phone: (860) 594-2229
Owner Phone Ext: Not reported
Owner City/State/Zip: NEWINGTON, CT 061114113
Affiliation Type: Billing Contact
Contact Name: DAVID HARTLEY
Contact Title: Not reported
Contact Email: Not reported

Facility ID: 64-9978
Owner Name: STATE OF CONNECTICUT DEPARTMENT OF TRANSPORTATION
Owner Address: 2800 BERLIN TPKE
Owner Address 2: PO BOX 317546
Owner Phone: (860) 345-2258
Owner Phone Ext: Not reported
Owner City/State/Zip: NEWINGTON, CT 061114113
Affiliation Type: Owner
Contact Name: Not reported
Contact Title: Not reported
Contact Email: Not reported

Facility ID: 64-9978
Owner Name: STATE OF CONNECTICUT DEPARTMENT OF TRANSPORTATION
Owner Address: 2800 BERLIN TPKE
Owner Address 2: PO BOX 317546
Owner Phone: Not reported

BRAINARD AIRPORT (Continued) **U002031090**

Owner Phone Ext:	Not reported
Owner City/State/Zip:	NEWINGTON, CT 061114113
Affiliation Type:	Registrant
Contact Name:	Not reported
Contact Title:	Not reported
Contact Email:	Not reported

Name:	BRAINARD AIRPORT
Address:	233 MAXIM RD
Address 2:	Not reported
City,State,Zip:	HARTFORD 06114
Facility ID:	64-9978
Substance:	Gasoline
Last Use Date:	01/01/1983
Tank ID:	A6
Closure Status:	Tank was Removed From Ground
Compartment ID:	a
Tank Status:	Permanently Closed
Secondary Material:	Not reported
Tank Material:	Asphalt Coated or Bare Steel
Capacity:	4000
Install Date:	01/01/1950
Overfill Installed:	Not reported
Pipe Material:	Bare Steel
Pipe Mode Description:	Not reported
Spill Installed:	Not reported
Latitude:	41.744625
Longitude:	-72.651352
Tank Latitude:	41.744625
Tank Longitude:	-72.651352

Contact:

Facility ID:	64-9978
Owner Name:	David Hartley
Owner Address:	2800 BERLIN TPKE
Owner Address 2:	P.O.BOX 317546
Owner Phone:	(860) 594-2229
Owner Phone Ext:	Not reported
Owner City/State/Zip:	NEWINGTON, CT 061114113
Affiliation Type:	Billing Contact
Contact Name:	DAVID HARTLEY
Contact Title:	Not reported
Contact Email:	Not reported

Facility ID:	64-9978
Owner Name:	STATE OF CONNECTICUT DEPARTMENT OF TRANSPORTATION
Owner Address:	2800 BERLIN TPKE
Owner Address 2:	PO BOX 317546
Owner Phone:	(860) 345-2258
Owner Phone Ext:	Not reported
Owner City/State/Zip:	NEWINGTON, CT 061114113
Affiliation Type:	Owner
Contact Name:	Not reported
Contact Title:	Not reported
Contact Email:	Not reported

Facility ID:	64-9978

BRAINARD AIRPORT (Continued) **U002031090**

Owner Name:	STATE OF CONNECTICUT DEPARTMENT OF TRANSPORTATION
Owner Address:	2800 BERLIN TPKE
Owner Address 2:	PO BOX 317546
Owner Phone:	Not reported
Owner Phone Ext:	Not reported
Owner City/State/Zip:	NEWINGTON, CT 061114113
Affiliation Type:	Registrant
Contact Name:	Not reported
Contact Title:	Not reported
Contact Email:	Not reported

Name:	BRAINARD AIRPORT
Address:	233 MAXIM RD
Address 2:	Not reported
City,State,Zip:	HARTFORD 06114
Facility ID:	64-9978
Substance:	Gasoline
Last Use Date:	01/01/1983
Tank ID:	A7
Closure Status:	Tank was Removed From Ground
Compartment ID:	a
Tank Status:	Permanently Closed
Secondary Material:	Not reported
Tank Material:	Asphalt Coated or Bare Steel
Capacity:	10000
Install Date:	01/01/1950
Overfill Installed:	Not reported
Pipe Material:	Bare Steel
Pipe Mode Description:	Not reported
Spill Installed:	Not reported
Latitude:	41.744625
Longitude:	-72.651352
Tank Latitude:	41.744625
Tank Longitude:	-72.651352

Contact:

Facility ID:	64-9978
Owner Name:	David Hartley
Owner Address:	2800 BERLIN TPKE
Owner Address 2:	P.O.BOX 317546
Owner Phone:	(860) 594-2229
Owner Phone Ext:	Not reported
Owner City/State/Zip:	NEWINGTON, CT 061114113
Affiliation Type:	Billing Contact
Contact Name:	DAVID HARTLEY
Contact Title:	Not reported
Contact Email:	Not reported

Facility ID:	64-9978
Owner Name:	STATE OF CONNECTICUT DEPARTMENT OF TRANSPORTATION
Owner Address:	2800 BERLIN TPKE
Owner Address 2:	PO BOX 317546
Owner Phone:	(860) 345-2258
Owner Phone Ext:	Not reported
Owner City/State/Zip:	NEWINGTON, CT 061114113
Affiliation Type:	Owner
Contact Name:	Not reported

BRAINARD AIRPORT (Continued) **U002031090**

Contact Title: Not reported
Contact Email: Not reported

Facility ID: 64-9978
Owner Name: STATE OF CONNECTICUT DEPARTMENT OF TRANSPORTATION
Owner Address: 2800 BERLIN TPKE
Owner Address 2: PO BOX 317546
Owner Phone: Not reported
Owner Phone Ext: Not reported
Owner City/State/Zip: NEWINGTON, CT 061114113
Affiliation Type: Registrant
Contact Name: Not reported
Contact Title: Not reported
Contact Email: Not reported

Name: BRAINARD AIRPORT
Address: 233 MAXIM RD
Address 2: Not reported
City,State,Zip: HARTFORD 06114
Facility ID: 64-9978
Substance: Gasoline
Last Use Date: 01/01/1983
Tank ID: A8
Closure Status: Tank was Removed From Ground
Compartment ID: a
Tank Status: Permanently Closed
Secondary Material: Not reported
Tank Material: Asphalt Coated or Bare Steel
Capacity: 10000
Install Date: 01/01/1950
Overfill Installed: Not reported
Pipe Material: Bare Steel
Pipe Mode Description: Not reported
Spill Installed: Not reported
Latitude: 41.744625
Longitude: -72.651352
Tank Latitude: 41.744625
Tank Longitude: -72.651352

Contact:
Facility ID: 64-9978
Owner Name: David Hartley
Owner Address: 2800 BERLIN TPKE
Owner Address 2: P.O.BOX 317546
Owner Phone: (860) 594-2229
Owner Phone Ext: Not reported
Owner City/State/Zip: NEWINGTON, CT 061114113
Affiliation Type: Billing Contact
Contact Name: DAVID HARTLEY
Contact Title: Not reported
Contact Email: Not reported

Facility ID: 64-9978
Owner Name: STATE OF CONNECTICUT DEPARTMENT OF TRANSPORTATION
Owner Address: 2800 BERLIN TPKE
Owner Address 2: PO BOX 317546
Owner Phone: (860) 345-2258

BRAINARD AIRPORT (Continued) **U002031090**

Owner Phone Ext:	Not reported
Owner City/State/Zip:	NEWINGTON, CT 061114113
Affiliation Type:	Owner
Contact Name:	Not reported
Contact Title:	Not reported
Contact Email:	Not reported
Facility ID:	64-9978
Owner Name:	STATE OF CONNECTICUT DEPARTMENT OF TRANSPORTATION
Owner Address:	2800 BERLIN TPKE
Owner Address 2:	PO BOX 317546
Owner Phone:	Not reported
Owner Phone Ext:	Not reported
Owner City/State/Zip:	NEWINGTON, CT 061114113
Affiliation Type:	Registrant
Contact Name:	Not reported
Contact Title:	Not reported
Contact Email:	Not reported
Name:	BRAINARD AIRPORT
Address:	233 MAXIM RD
Address 2:	Not reported
City,State,Zip:	HARTFORD 06114
Facility ID:	64-9978
Substance:	Gasoline
Last Use Date:	01/01/1983
Tank ID:	A9
Closure Status:	Tank was Removed From Ground
Compartment ID:	a
Tank Status:	Permanently Closed
Secondary Material:	Not reported
Tank Material:	Asphalt Coated or Bare Steel
Capacity:	10000
Install Date:	01/01/1950
Overfill Installed:	Not reported
Pipe Material:	Bare Steel
Pipe Mode Description:	Not reported
Spill Installed:	Not reported
Latitude:	41.744625
Longitude:	-72.651352
Tank Latitude:	41.744625
Tank Longitude:	-72.651352

Contact:

Facility ID:	64-9978
Owner Name:	David Hartley
Owner Address:	2800 BERLIN TPKE
Owner Address 2:	P.O.BOX 317546
Owner Phone:	(860) 594-2229
Owner Phone Ext:	Not reported
Owner City/State/Zip:	NEWINGTON, CT 061114113
Affiliation Type:	Billing Contact
Contact Name:	DAVID HARTLEY
Contact Title:	Not reported
Contact Email:	Not reported
Facility ID:	64-9978

BRAINARD AIRPORT (Continued) **U002031090**

Owner Name:	STATE OF CONNECTICUT DEPARTMENT OF TRANSPORTATION
Owner Address:	2800 BERLIN TPKE
Owner Address 2:	PO BOX 317546
Owner Phone:	(860) 345-2258
Owner Phone Ext:	Not reported
Owner City/State/Zip:	NEWINGTON, CT 061114113
Affiliation Type:	Owner
Contact Name:	Not reported
Contact Title:	Not reported
Contact Email:	Not reported

Facility ID:	64-9978
Owner Name:	STATE OF CONNECTICUT DEPARTMENT OF TRANSPORTATION
Owner Address:	2800 BERLIN TPKE
Owner Address 2:	PO BOX 317546
Owner Phone:	Not reported
Owner Phone Ext:	Not reported
Owner City/State/Zip:	NEWINGTON, CT 061114113
Affiliation Type:	Registrant
Contact Name:	Not reported
Contact Title:	Not reported
Contact Email:	Not reported

A3 **BRAINARD AIRPORT** **CT RGA LUST** **S116024939**
Target **233 MAXIM RD.** **N/A**
Property **HARTFORD, CT**

Site 3 of 9 in cluster A

Actual: **35 ft.**

RGA LUST:

2012	BRAINARD AIRPORT	233 MAXIM RD.
2011	BRAINARD AIRPORT	233 MAXIM RD.
2010	BRAINARD AIRPORT	233 MAXIM RD.
2009	BRAINARD AIRPORT	233 MAXIM RD.
2008	BRAINARD AIRPORT	233 MAXIM RD.
2006	BRAINARD AIRPORT	233 MAXIM RD.
2004	BRAINARD AIRPORT	233 MAXIM RD.
2003	BRAINARD AIRPORT	233 MAXIM RD.
2002	BRAINARD AIRPORT	233 MAXIM RD.
1996	BRAINARD AIRPORT	233 MAXIM RD.

A4 **BRAINARD AIRPORT** **CT CPCS** **S105456098**
Target **233 MAXIM RD.** **N/A**
Property **HARTFORD, CT 06103**

Site 4 of 9 in cluster A

Actual: **35 ft.**

CPCS:

Name:	BRAINARD AIRPORT
Address:	233 MAXIM RD.
City,State,Zip:	HARTFORD, CT 06103
Site Type:	LUST
Lust Status code:	4
Lust Status:	Lust Completed (DEP's significant hazard definition)
PTP Form:	Not reported

BRAINARD AIRPORT (Continued) **S105456098**

Program: Not reported
Comments: Spill Report Id: 88-3422, 90-843, 92-3801, And 93-7162 Spill Report 88-3422 States That A 1k Diesel Failed Tightness Test On 8/1/88, Tank 31 Years Old, Tank Pumped Out. Spill Report 90-843 States That Gasoline Was Detected In Soil Half-way Down
Site Type Definition: Leaking Underground Storage Tanks Completed

---

A5 **BRAINARD AIRPORT** **CT NPDES** **S120925284**
Target **233 MAXIM RD** **N/A**
Property **HARTFORD, CT 06114**

Site 5 of 9 in cluster A

Actual: **35 ft.**

NPDES:
Name: BRAINARD AIRPORT
Address: 233 MAXIM RD
City: HARTFORD
Town Id: Not reported
Company Name: Not reported
Permit Number: GVM000042
Permit Issued Date: 07/13/2001
Permit Expiration Date: 01/23/2011
Application Received Date: Not reported
Affiliation Type: Permittee
Permit EI Type: Vehicle Maintenance Wastewater-GP
App Id: 200102035
Site Address Description: Not reported
Site Address Line 2: Not reported
Permit Description: PERMIT RENEWAL #GVS000648-VEHICLE MAINTENANCE WASTEWATER-HARTFORD/BRAINARD AIRPORT-233 MAXIM RD., HARTFORD, CT
Status: Expired
Affiliate Address Line 1: PO BOX 317546
Affiliate Address Line 2: Not reported
Affiliate City/State/Zip: NEWINGTON, CT 06131-7546
Contact Name: Gregory Dorosh
Contact Title: Principal Engineer
Contact EMail: Not reported

A6 **BRAINARD AIRPORT** **FINDS** **1010168655**
Target **233 MAXIM RD** **ECHO** **N/A**
Property **HARTFORD, CT 06114**

Site 6 of 9 in cluster A

Actual: **35 ft.**

FINDS:
Registry ID: 110030381156

Click Here for FRS Facility Detail Report:

Environmental Interest/Information System:
US National Pollutant Discharge Elimination System (NPDES) module of the Compliance Information System (ICIS) tracks surface water permits issued under the Clean Water Act. Under NPDES, all facilities that discharge pollutants from any point source into waters of the United States are required to obtain a permit. The permit will likely contain limits on what can be discharged, impose monitoring and reporting requirements, and include other provisions to ensure that the

BRAINARD AIRPORT (Continued) **1010168655**

discharge does not adversely affect water quality.
Connecticut Site Information Management System (SIMS) is part of a suite of web-based applications designed to allow the Connecticut Department of Environmental Protection (DEP) staff to harmonize environmental interest information from disparate systems in a single agency-wide data repository (known as CFI). SIMS provides tools for identifying and resolving duplicate data, querying data (using both tabular and geospatial methods), and viewing/maintaining documents associated to the data.
ICIS (Integrated Compliance Information System) is the Integrated Compliance Information System and provides a database that, when complete, will contain integrated Enforcement and Compliance information across most of EPA's programs. The vision for ICIS is to replace EPA's independent databases that contain Enforcement data with a single repository for that information. Currently, ICIS contains all Federal Administrative and Judicial enforcement actions. This information is maintained in ICIS by EPA in the Regional offices and it Headquarters. A future release of ICIS will replace the Permit Compliance System (PCS) which supports the NPDES and will integrate that information with Federal actions already in the system. ICIS also has the capability to track other activities occurring in the Region that support Compliance and Enforcement programs. These include; Incident Tracking, Compliance Assistance, and Compliance Monitoring.

Click this hyperlink while viewing on your computer to access additional FINDS: detail in the EDR Site Report.

ECHO:

Envid:	1010168655
Registry ID:	110030381156
DFR URL:	http://echo.epa.gov/detailed-facility-report?fid=110030381156
Name:	BRAINARD AIRPORT
Address:	233 MAXIM RD
City,State,Zip:	HARTFORD, CT 06114

A7 **CT LUST** **S127580493**
Target Property **233 MAXIM ROAD (239 MAXIM ROAD)** **N/A**
HARTFORD, CT

Site 7 of 9 in cluster A

Actual: 35 ft.

LUST:

Name:	Not reported
Name 2:	Not reported
Address:	233 MAXIM ROAD (239 MAXIM ROAD)
Address 2:	Not reported
City,State,Zip:	HARTFORD, CT
LUST Case Id:	28344
Release Date:	04/30/2019
Site Case ID:	64-8620
Substance:	Gasoline and Diesel
Release Source:	Unknown
Release Cause:	Unknown
Release Identified:	Removal/Closure
Case Number:	2019-01943
Release Quantity:	13.77 tons soils
Facility City Number:	Not reported

A8
Target Property **BRAINARD ROAD (233 MAXIM ROAD)**
HARTFORD, CT

CT LUST **S127580494**
N/A

Site 8 of 9 in cluster A

Actual:
35 ft.

LUST:

Name:	Not reported
Name 2:	Not reported
Address:	BRAINARD ROAD (233 MAXIM ROAD)
Address 2:	Not reported
City,State,Zip:	HARTFORD, CT
LUST Case Id:	28344
Release Date:	03/19/1990
Site Case ID:	64-8620
Substance:	Gasoline
Release Source:	Tank
Release Cause:	Corrosion
Release Identified:	Removal/Closure
Case Number:	0090-00843
Release Quantity:	Unknown
Facility City Number:	Not reported

Name:	Not reported
Name 2:	Not reported
Address:	BRAINARD ROAD (233 MAXIM ROAD)
Address 2:	Not reported
City,State,Zip:	HARTFORD, CT
LUST Case Id:	28344
Release Date:	10/02/1988
Site Case ID:	64-8620
Substance:	Diesel
Release Source:	Tank and Piping
Release Cause:	Corrosion
Release Identified:	Removal/Closure
Case Number:	0092-03801
Release Quantity:	Unknown
Facility City Number:	Not reported

Name:	Not reported
Name 2:	Not reported
Address:	BRAINARD ROAD (233 MAXIM ROAD)
Address 2:	Not reported
City,State,Zip:	HARTFORD, CT
LUST Case Id:	28344
Release Date:	10/25/1988
Site Case ID:	64-8620
Substance:	Diesel
Release Source:	Tank and Piping
Release Cause:	Corrosion
Release Identified:	Removal/Closure
Case Number:	Unknown
Release Quantity:	Unknown
Facility City Number:	Not reported

A9
Target Property
BRAINARD AIRPORT
233 MAXIM RD
HARTFORD, CT 06114

CT NPDES **S120925013**
N/A

Site 9 of 9 in cluster A

Actual:
35 ft.

NPDES:

Name:	BRAINARD AIRPORT
Address:	233 MAXIM RD
City:	HARTFORD
Town Id:	Not reported
Company Name:	Not reported
Permit Number:	GSW001457
Permit Issued Date:	11/15/1995
Permit Expiration Date:	10/01/1997
Application Received Date:	Not reported
Affiliation Type:	Permittee
Permit EI Type:	Wastewater General Permits
App Id:	199503363
Site Address Description:	Not reported
Site Address Line 2:	Not reported
Permit Description:	Not reported
Status:	Expired
Affiliate Address Line 1:	1107 CROMWELL AVE
Affiliate Address Line 2:	DISTRICT 1 ADMIN OFFICE
Affiliate City/State/Zip:	ROCKY HILL, CT 06067-3410
Contact Name:	DAVID C. COCO
Contact Title:	Not reported
Contact EMail:	Not reported

10
< 1/8
1 ft.
CONNECTICUT DEPARTMENT OF TRANSPORTATION
MAXIM ROAD EAST OF INTERSECTION WIT
HARTFORD, CT

CT LWDS **S109939235**
N/A

LWDS:

Relative:
Lower

Actual:
25 ft.

Leachate and Wastewater Number:	4005009
Status of the Discharge Activity:	Active
Leachate and Waste Flow:	Ground
Alias:	Hartford Brainard Airport Facility No 37
Alias2:	Not reported

B11
< 1/8
1 ft.
AIR ONE INC
20 LINDBURGH DR
HARTFORD, CT 06114

CT MANIFEST **S128657039**
N/A

Site 1 of 2 in cluster B

Relative:
Lower

Actual:
30 ft.

CT MANIFEST:

Name:	AIR ONE INC
Address:	20 LINDBURGH DR
City,State,Zip:	HARTFORD, CT 06114
Phone:	Not reported
Country:	Not reported
Manifest ID:	CTF0408027
EPA ID:	CTP000016622

AIR ONE INC (Continued) **S128657039**

Hazardous Waste Manifest:

Year:	1995
Manifest:	CTF0408027
EPA ID:	CTP000016622
Generator Mailing Address:	BRAINARD AIRPORT
Generator City,State,Zip:	HARTFORD, CT 06114
Discrepancies:	Not reported
Date Shipped:	1995-04-03
Date Received:	1995-04-03
Transporter 2 Date:	Not reported
TSDF EPA ID:	CTD021816889
TSDF Name:	UNITED OIL RECOVERY UIS DBA ADV LIQ REC
TSDF Address:	136 GRACEY AVE
TSDF City,State,Zip:	MERIDEN, CT 06451
TSDF Country:	USA
Transporter EPA ID:	CTD021816889
Transporter Name:	UNITED OIL RECOVERY UIS DBA ADV LIQ REC
Transporter Address:	Not reported
Transporter City,State,Zip:	CT
Transporter Country:	USA
Transporter 2 EPA ID:	Not reported
Transporter 2 Name:	Not reported
Transporter 2 Address:	Not reported
Transporter 2 City,State,Zip:	CT
Transporter 2 Country:	USA
US DOT Description:	WASTE FLMMABLE LIQUID, NOS
Number of Containers:	001
Container Type:	TT
Quantity/Weight/Volume:	100/G
Batch Number:	138
EPA Waste Codes:	D001 - IGNITABLE WASTE
Copies:	1
Alternate Facility Name:	Not reported
Alternate Facility Address:	Not reported
Alternate Facility State:	Not reported
Alternate Facility Date:	Not reported

Year:	1994
Manifest:	MAH401908
EPA ID:	CTP000016622
Generator Mailing Address:	BRAINARD RD
Generator City,State,Zip:	HARTFORD, CT 06114
Discrepancies:	N
Date Shipped:	1994-05-20
Date Received:	1994-05-20
Transporter 2 Date:	Not reported
TSDF EPA ID:	CTD021816889
TSDF Name:	UNITED OIL RECOVERY UIS DBA ADV LIQ REC
TSDF Address:	136 GRACEY AVE
TSDF City,State,Zip:	MERIDEN, CT 06451
TSDF Country:	USA
Transporter EPA ID:	CTD021816889
Transporter Name:	UNITED OIL RECOVERY UIS DBA ADV LIQ REC
Transporter Address:	Not reported
Transporter City,State,Zip:	CT
Transporter Country:	USA
Transporter 2 EPA ID:	Not reported

AIR ONE INC (Continued) **S128657039**

Transporter 2 Name:	Not reported
Transporter 2 Address:	Not reported
Transporter 2 City,State,Zip:	CT
Transporter 2 Country:	USA
US DOT Description:	WASTE FLAMMABLE LIQUID
Number of Containers:	001
Container Type:	TT
Quantity/Weight/Volume:	320/G
Batch Number:	173
EPA Waste Codes:	D001 - IGNITABLE WASTE
Copies:	1
Alternate Facility Name:	Not reported
Alternate Facility Address:	Not reported
Alternate Facility State:	Not reported
Alternate Facility Date:	Not reported

Year:	1994
Manifest:	CTF0375659
EPA ID:	CTP000016622
Generator Mailing Address:	BRAINARD RD
Generator City,State,Zip:	HARTFORD, CT 06114
Discrepancies:	N
Date Shipped:	1994-10-05
Date Received:	1994-10-05
Transporter 2 Date:	Not reported
TSDF EPA ID:	CTD021816889
TSDF Name:	UNITED OIL RECOVERY UIS DBA ADV LIQ REC
TSDF Address:	136 GRACEY AVE
TSDF City,State,Zip:	MERIDEN, CT 06451
TSDF Country:	USA
Transporter EPA ID:	CTD021816889
Transporter Name:	UNITED OIL RECOVERY UIS DBA ADV LIQ REC
Transporter Address:	Not reported
Transporter City,State,Zip:	CT
Transporter Country:	USA
Transporter 2 EPA ID:	Not reported
Transporter 2 Name:	Not reported
Transporter 2 Address:	Not reported
Transporter 2 City,State,Zip:	CT
Transporter 2 Country:	USA
US DOT Description:	WASTE FLAMMABLE LIQUID
Number of Containers:	001
Container Type:	TT
Quantity/Weight/Volume:	250/G
Batch Number:	999999
EPA Waste Codes:	D001 - IGNITABLE WASTE
Copies:	1
Alternate Facility Name:	Not reported
Alternate Facility Address:	Not reported
Alternate Facility State:	Not reported
Alternate Facility Date:	Not reported

C12 **MILLION AIR** **RCRA NonGen / NLR** **1001967750**
58 LINDBERGH DR **FINDS** **CTR000008599**
< 1/8 **HARTFORD, CT 06114** **ECHO**
1 ft.

Site 1 of 3 in cluster C

Relative: **Lower**
Actual: **30 ft.**

RCRA Listings:

Date Form Received by Agency:		20130911
Handler Name:	MILLION AIR	
Handler Address:		58 LINDBERGH DR
Handler City,State,Zip:		HARTFORD, CT 06114
EPA ID:		CTR000008599
Contact Name:		ENGR ENVR
Contact Address:		58 LINDBERGH DR
Contact City,State,Zip:		HARTFORD, CT 06114
Contact Telephone:		999-999-9999
Contact Fax:		Not reported
Contact Email:		Not reported
Contact Title:		Not reported
EPA Region:		01
Land Type:		Private
Federal Waste Generator Description:		Not a generator, verified
Non-Notifier:		E
Biennial Report Cycle:		Not reported
Accessibility:		Not reported
Active Site Indicator:		Not reported
State District Owner:		Not reported
State District:		Not reported
Mailing Address:		LINDBERGH DR
Mailing City,State,Zip:		HARTFORD, CT 06114
Owner Name:	MILLION AIR	
Owner Type:		Private
Operator Name:	Not reported	
Operator Type:		Not reported
Short-Term Generator Activity:		No
Importer Activity:		No
Mixed Waste Generator:		No
Transporter Activity:		No
Transfer Facility Activity:		No
Recycler Activity with Storage:		No
Small Quantity On-Site Burner Exemption:		No
Smelting Melting and Refining Furnace Exemption:		No
Underground Injection Control:		No
Off-Site Waste Receipt:		No
Universal Waste Indicator:		No
Universal Waste Destination Facility:		No
Federal Universal Waste:		No
Active Site Fed-Reg Treatment Storage and Disposal Facility:		Not reported
Active Site Converter Treatment storage and Disposal Facility:		Not reported
Active Site State-Reg Treatment Storage and Disposal Facility:		Not reported
Active Site State-Reg Handler:		---
Federal Facility Indicator:		Not reported
Hazardous Secondary Material Indicator:		NN
Sub-Part K Indicator:		Not reported
Commercial TSD Indicator:		No
Treatment Storage and Disposal Type:		Not reported
2018 GPRA Permit Baseline:		Not on the Baseline
2018 GPRA Renewals Baseline:		Not on the Baseline
Permit Renewals Workload Universe:		Not reported

MILLION AIR (Continued) **1001967750**

Permit Workload Universe:	Not reported
Permit Progress Universe:	Not reported
Post-Closure Workload Universe:	Not reported
Closure Workload Universe:	Not reported
202 GPRA Corrective Action Baseline:	No
Corrective Action Workload Universe:	No
Subject to Corrective Action Universe:	No
Non-TSDFs Where RCRA CA has Been Imposed Universe:	No
TSDFs Potentially Subject to CA Under 3004 (u)/(v) Universe:	No
TSDFs Only Subject to CA under Discretionary Auth Universe:	No
Corrective Action Priority Ranking:	No NCAPS ranking
Environmental Control Indicator:	No
Institutional Control Indicator:	No
Human Exposure Controls Indicator:	N/A
Groundwater Controls Indicator:	N/A
Operating TSDF Universe:	Not reported
Full Enforcement Universe:	Not reported
Significant Non-Complier Universe:	No
Unaddressed Significant Non-Complier Universe:	No
Addressed Significant Non-Complier Universe:	No
Significant Non-Complier With a Compliance Schedule Universe:	No
Financial Assurance Required: Not reported	
Handler Date of Last Change:	20130912
Recognized Trader-Importer:	No
Recognized Trader-Exporter:	No
Importer of Spent Lead Acid Batteries:	No
Exporter of Spent Lead Acid Batteries:	No
Recycler Activity Without Storage:	Not reported
Manifest Broker:	Not reported
Sub-Part P Indicator:	No

Handler - Owner Operator:

Owner/Operator Indicator:	Owner
Owner/Operator Name: MILLION AIR	
Legal Status:	Private
Date Became Current:	Not reported
Date Ended Current:	Not reported
Owner/Operator Address:	58 LINDBERGH DR
Owner/Operator City,State,Zip:	HARTFORD, CT 06114
Owner/Operator Telephone:	999-999-9999
Owner/Operator Telephone Ext:	Not reported
Owner/Operator Fax:	Not reported
Owner/Operator Email:	Not reported

Owner/Operator Indicator:	Owner
Owner/Operator Name: MILLION AIR	
Legal Status:	Private
Date Became Current:	Not reported
Date Ended Current:	Not reported
Owner/Operator Address:	58 LINDBERGH DR
Owner/Operator City,State,Zip:	HARTFORD, CT 06114
Owner/Operator Telephone:	999-999-9999
Owner/Operator Telephone Ext:	Not reported
Owner/Operator Fax:	Not reported
Owner/Operator Email:	Not reported

MILLION AIR (Continued) **1001967750**

Historic Generators:

Receive Date:	20130911
Handler Name: MILLION AIR	
Federal Waste Generator Description:	Not a generator, verified
State District Owner:	Not reported
Large Quantity Handler of Universal Waste:	No
Recognized Trader Importer:	No
Recognized Trader Exporter:	No
Spent Lead Acid Battery Importer:	No
Spent Lead Acid Battery Exporter:	No
Current Record:	Yes
Non Storage Recycler Activity:	Not reported
Electronic Manifest Broker:	Not reported

Receive Date:	19991119
Handler Name: MILLION AIR	
Federal Waste Generator Description:	Conditionally Exempt Small Quantity Generator
State District Owner:	Not reported
Large Quantity Handler of Universal Waste:	No
Recognized Trader Importer:	No
Recognized Trader Exporter:	No
Spent Lead Acid Battery Importer:	No
Spent Lead Acid Battery Exporter:	No
Current Record:	No
Non Storage Recycler Activity:	Not reported
Electronic Manifest Broker:	Not reported

List of NAICS Codes and Descriptions:

NAICS Codes:	No NAICS Codes Found

Facility Has Received Notices of Violation:

Found Violation:	No
Agency Which Determined Violation:	Not reported
Violation Short Description:	Not reported
Date Violation was Determined:	Not reported
Actual Return to Compliance Date:	Not reported
Return to Compliance Qualifier:	Not reported
Violation Responsible Agency:	Not reported
Scheduled Compliance Date:	Not reported
Enforcement Identifier:	Not reported
Date of Enforcement Action:	Not reported
Enforcement Responsible Agency:	Not reported
Enforcement Docket Number:	Not reported
Enforcement Attorney:	Not reported
Corrective Action Component:	Not reported
Appeal Initiated Date:	Not reported
Appeal Resolution Date:	Not reported
Disposition Status Date:	Not reported
Disposition Status:	Not reported
Disposition Status Description:	Not reported
Consent/Final Order Sequence Number:	Not reported
Consent/Final Order Respondent Name:	Not reported
Consent/Final Order Lead Agency:	Not reported
Enforcement Type: Not reported	
Enforcement Responsible Person:	Not reported
Enforcement Responsible Sub-Organization:	Not reported

MILLION AIR (Continued) **1001967750**

SEP Sequence Number:	Not reported
SEP Expenditure Amount:	Not reported
SEP Scheduled Completion Date:	Not reported
SEP Actual Date:	Not reported
SEP Defaulted Date:	Not reported
SEP Type:	Not reported
SEP Type Description:	Not reported
Proposed Amount:	Not reported
Final Monetary Amount:	Not reported
Paid Amount:	Not reported
Final Count:	Not reported
Final Amount:	Not reported

Evaluation Action Summary:

Evaluation Date:	19991119
Evaluation Responsible Agency:	State
Found Violation:	No
Evaluation Type Description:	FOCUSED COMPLIANCE INSPECTION
Evaluation Responsible Person Identifier:	R1RFG
Evaluation Responsible Sub-Organization:	Not reported
Actual Return to Compliance Date:	Not reported
Scheduled Compliance Date:	Not reported
Date of Request:	Not reported
Date Response Received:	Not reported
Request Agency:	Not reported
Former Citation:	Not reported

FINDS:
Registry ID: 110002497511

Click Here for FRS Facility Detail Report:

Environmental Interest/Information System:
RCRAInfo is a national information system that supports the Resource Conservation and Recovery Act (RCRA) program through the tracking of events and activities related to facilities that generate, transport, and treat, store, or dispose of hazardous waste. RCRAInfo allows RCRA program staff to track the notification, permit, compliance, and corrective action activities required under RCRA.

Click this hyperlink while viewing on your computer to access additional FINDS: detail in the EDR Site Report.

ECHO:

Envid:	1001967750
Registry ID:	110002497511
DFR URL:	http://echo.epa.gov/detailed-facility-report?fid=110002497511
Name:	MILLION AIR
Address:	58 LINDBERGH DR
City,State,Zip:	HARTFORD, CT 06114

B13 **ATLANTIC AVIATION INC** **EDR Hist Auto** **1020679149**
20 LINDBERGH DR **N/A**
< 1/8 **HARTFORD, CT 06114**
1 ft.

Site 2 of 2 in cluster B

Relative: EDR Hist Auto
Lower

Actual:
30 ft.

Year:	Name:	Type:
2002	ATLANTIC AVAITION INC	Hangars And Other Aircraft Storage Facilities
2003	ATLANTIC AVAITION INC	Hangars And Other Aircraft Storage Facilities
2004	ATLANTIC AVIATION INC	Hangars And Other Aircraft Storage Facilities
2005	ATLANTIC AVIATION INC	Hangars And Other Aircraft Storage Facilities
2006	ATLANTIC AVIATION INC	Hangars And Other Aircraft Storage Facilities
2007	ATLANTIC AVIATION INC	Hangars And Other Aircraft Storage Facilities
2008	ATLANTIC AVIATION INC	Hangars And Other Aircraft Storage Facilities
2009	ATLANTIC AVIATION INC	Hangars And Other Aircraft Storage Facilities
2010	ATLANTIC AVIATION INC	Hangars And Other Aircraft Storage Facilities
2011	ATLANTIC AVIATION INC	Hangars And Other Aircraft Storage Facilities
2012	ATLANTIC AVIATION INC	Hangars And Other Aircraft Storage Facilities
2013	ATLANTIC AVIATION INC	Hangars And Other Aircraft Storage Facilities
2014	ATLANTIC AVIATION INC	Hangars And Other Aircraft Storage Facilities

---

C14 **BRAINARD AIRPORT** **CT UST** **U004008876**
58 LINDBERGH DR **N/A**
< 1/8 **HARTFORD, CT 06114**
1 ft.

Site 2 of 3 in cluster C

Relative: UST:
Lower

Actual:
30 ft.

Name:	BRAINARD AIRPORT
Address:	58 LINDBERGH DR
Address 2:	Not reported
City,State,Zip:	HARTFORD 06114
Facility ID:	64-11810
Substance:	Gasoline
Last Use Date:	11/01/1998
Tank ID:	B-2
Closure Status:	Tank was Removed From Ground
Compartment ID:	a
Tank Status:	Permanently Closed
Secondary Material:	Not reported
Tank Material:	Coated & Cathodically Protected Steel (sti-P3)
Capacity:	6000
Install Date:	10/01/1984
Overfill Installed:	Not reported
Pipe Material:	Bare Steel
Pipe Mode Description:	Not reported
Spill Installed:	Not reported
Latitude:	41.742063
Longitude:	-72.651377
Tank Latitude:	41.742063
Tank Longitude:	-72.651377

Contact:

Facility ID:	64-11810
Owner Name:	JOEL ESTELLE
Owner Address:	Not reported
Owner Address 2:	Not reported
Owner Phone:	Not reported

BRAINARD AIRPORT (Continued) **U004008876**

Owner Phone Ext:	Not reported
Owner City/State/Zip:	Not reported
Affiliation Type:	Operator
Contact Name:	Not reported
Contact Title:	Not reported
Contact Email:	Not reported
Facility ID:	64-11810
Owner Name:	MILLION AIR
Owner Address:	58 LINDBERGH DR
Owner Address 2:	Not reported
Owner Phone:	(860) 548-9334
Owner Phone Ext:	Not reported
Owner City/State/Zip:	HARTFORD, CT 061142106
Affiliation Type:	Owner
Contact Name:	JOEL ESTELLE
Contact Title:	Not reported
Contact Email:	Not reported
Facility ID:	64-11810
Owner Name:	MILLION AIR
Owner Address:	58 LINDBERGH DR
Owner Address 2:	Not reported
Owner Phone:	Not reported
Owner Phone Ext:	Not reported
Owner City/State/Zip:	HARTFORD, CT 061142106
Affiliation Type:	Registrant
Contact Name:	Not reported
Contact Title:	Not reported
Contact Email:	Not reported
Name:	BRAINARD AIRPORT
Address:	58 LINDBERGH DR
Address 2:	Not reported
City,State,Zip:	HARTFORD 06114
Facility ID:	64-11810
Substance:	Gasoline
Last Use Date:	11/01/1998
Tank ID:	C-3
Closure Status:	Tank was Removed From Ground
Compartment ID:	a
Tank Status:	Permanently Closed
Secondary Material:	Not reported
Tank Material:	Coated & Cathodically Protected Steel (sti-P3)
Capacity:	6000
Install Date:	10/01/1984
Overfill Installed:	Not reported
Pipe Material:	Bare Steel
Pipe Mode Description:	Not reported
Spill Installed:	Not reported
Latitude:	41.742063
Longitude:	-72.651377
Tank Latitude:	41.742063
Tank Longitude:	-72.651377

Contact:

Facility ID:	64-11810

BRAINARD AIRPORT (Continued) **U004008876**

Owner Name:	JOEL ESTELLE
Owner Address:	Not reported
Owner Address 2:	Not reported
Owner Phone:	Not reported
Owner Phone Ext:	Not reported
Owner City/State/Zip:	Not reported
Affiliation Type:	Operator
Contact Name:	Not reported
Contact Title:	Not reported
Contact Email:	Not reported

Facility ID:	64-11810
Owner Name:	MILLION AIR
Owner Address:	58 LINDBERGH DR
Owner Address 2:	Not reported
Owner Phone:	(860) 548-9334
Owner Phone Ext:	Not reported
Owner City/State/Zip:	HARTFORD, CT 061142106
Affiliation Type:	Owner
Contact Name:	JOEL ESTELLE
Contact Title:	Not reported
Contact Email:	Not reported

Facility ID:	64-11810
Owner Name:	MILLION AIR
Owner Address:	58 LINDBERGH DR
Owner Address 2:	Not reported
Owner Phone:	Not reported
Owner Phone Ext:	Not reported
Owner City/State/Zip:	HARTFORD, CT 061142106
Affiliation Type:	Registrant
Contact Name:	Not reported
Contact Title:	Not reported
Contact Email:	Not reported

Name:	BRAINARD AIRPORT
Address:	58 LINDBERGH DR
Address 2:	Not reported
City,State,Zip:	HARTFORD 06114
Facility ID:	64-11810
Substance:	Gasoline
Last Use Date:	11/01/1998
Tank ID:	D-4
Closure Status:	Tank was Removed From Ground
Compartment ID:	a
Tank Status:	Permanently Closed
Secondary Material:	Not reported
Tank Material:	Coated & Cathodically Protected Steel (sti-P3)
Capacity:	6000
Install Date:	10/01/1984
Overfill Installed:	Not reported
Pipe Material:	Bare Steel
Pipe Mode Description:	Not reported
Spill Installed:	Not reported
Latitude:	41.742063
Longitude:	-72.651377

BRAINARD AIRPORT (Continued) **U004008876**

Tank Latitude:	41.742063
Tank Longitude:	-72.651377

Contact:

Facility ID:	64-11810
Owner Name:	JOEL ESTELLE
Owner Address:	Not reported
Owner Address 2:	Not reported
Owner Phone:	Not reported
Owner Phone Ext:	Not reported
Owner City/State/Zip:	Not reported
Affiliation Type:	Operator
Contact Name:	Not reported
Contact Title:	Not reported
Contact Email:	Not reported

Facility ID:	64-11810
Owner Name:	MILLION AIR
Owner Address:	58 LINDBERGH DR
Owner Address 2:	Not reported
Owner Phone:	(860) 548-9334
Owner Phone Ext:	Not reported
Owner City/State/Zip:	HARTFORD, CT 061142106
Affiliation Type:	Owner
Contact Name:	JOEL ESTELLE
Contact Title:	Not reported
Contact Email:	Not reported

Facility ID:	64-11810
Owner Name:	MILLION AIR
Owner Address:	58 LINDBERGH DR
Owner Address 2:	Not reported
Owner Phone:	Not reported
Owner Phone Ext:	Not reported
Owner City/State/Zip:	HARTFORD, CT 061142106
Affiliation Type:	Registrant
Contact Name:	Not reported
Contact Title:	Not reported
Contact Email:	Not reported

Name:	BRAINARD AIRPORT
Address:	58 LINDBERGH DR
Address 2:	Not reported
City,State,Zip:	HARTFORD 06114
Facility ID:	64-11810
Substance:	Gasoline
Last Use Date:	11/01/1998
Tank ID:	E-5
Closure Status:	Tank was Removed From Ground
Compartment ID:	a
Tank Status:	Permanently Closed
Secondary Material:	Not reported
Tank Material:	Coated & Cathodically Protected Steel (sti-P3)
Capacity:	6000
Install Date:	10/01/1984
Overfill Installed:	Not reported
Pipe Material:	Bare Steel

BRAINARD AIRPORT (Continued) **U004008876**

Pipe Mode Description:	Not reported
Spill Installed:	Not reported
Latitude:	41.742063
Longitude:	-72.651377
Tank Latitude:	41.742063
Tank Longitude:	-72.651377

Contact:

Facility ID:	64-11810
Owner Name:	JOEL ESTELLE
Owner Address:	Not reported
Owner Address 2:	Not reported
Owner Phone:	Not reported
Owner Phone Ext:	Not reported
Owner City/State/Zip:	Not reported
Affiliation Type:	Operator
Contact Name:	Not reported
Contact Title:	Not reported
Contact Email:	Not reported

Facility ID:	64-11810
Owner Name:	MILLION AIR
Owner Address:	58 LINDBERGH DR
Owner Address 2:	Not reported
Owner Phone:	(860) 548-9334
Owner Phone Ext:	Not reported
Owner City/State/Zip:	HARTFORD, CT 061142106
Affiliation Type:	Owner
Contact Name:	JOEL ESTELLE
Contact Title:	Not reported
Contact Email:	Not reported

Facility ID:	64-11810
Owner Name:	MILLION AIR
Owner Address:	58 LINDBERGH DR
Owner Address 2:	Not reported
Owner Phone:	Not reported
Owner Phone Ext:	Not reported
Owner City/State/Zip:	HARTFORD, CT 061142106
Affiliation Type:	Registrant
Contact Name:	Not reported
Contact Title:	Not reported
Contact Email:	Not reported

Name:	BRAINARD AIRPORT
Address:	58 LINDBERGH DR
Address 2:	Not reported
City,State,Zip:	HARTFORD 06114
Facility ID:	64-11810
Substance:	Gasoline
Last Use Date:	11/01/1998
Tank ID:	F-6
Closure Status:	Tank was Removed From Ground
Compartment ID:	a
Tank Status:	Permanently Closed
Secondary Material:	Not reported
Tank Material:	Coated & Cathodically Protected Steel (sti-P3)

BRAINARD AIRPORT (Continued) **U004008876**

Capacity:	6000
Install Date:	10/01/1984
Overfill Installed:	Not reported
Pipe Material:	Bare Steel
Pipe Mode Description:	Not reported
Spill Installed:	Not reported
Latitude:	41.742063
Longitude:	-72.651377
Tank Latitude:	41.742063
Tank Longitude:	-72.651377

Contact:

Facility ID:	64-11810
Owner Name:	JOEL ESTELLE
Owner Address:	Not reported
Owner Address 2:	Not reported
Owner Phone:	Not reported
Owner Phone Ext:	Not reported
Owner City/State/Zip:	Not reported
Affiliation Type:	Operator
Contact Name:	Not reported
Contact Title:	Not reported
Contact Email:	Not reported

Facility ID:	64-11810
Owner Name:	MILLION AIR
Owner Address:	58 LINDBERGH DR
Owner Address 2:	Not reported
Owner Phone:	(860) 548-9334
Owner Phone Ext:	Not reported
Owner City/State/Zip:	HARTFORD, CT 061142106
Affiliation Type:	Owner
Contact Name:	JOEL ESTELLE
Contact Title:	Not reported
Contact Email:	Not reported

Facility ID:	64-11810
Owner Name:	MILLION AIR
Owner Address:	58 LINDBERGH DR
Owner Address 2:	Not reported
Owner Phone:	Not reported
Owner Phone Ext:	Not reported
Owner City/State/Zip:	HARTFORD, CT 061142106
Affiliation Type:	Registrant
Contact Name:	Not reported
Contact Title:	Not reported
Contact Email:	Not reported

Name:	BRAINARD AIRPORT
Address:	58 LINDBERGH DR
Address 2:	Not reported
City,State,Zip:	HARTFORD 06114
Facility ID:	64-11810
Substance:	Gasoline
Last Use Date:	11/01/1998
Tank ID:	G-7
Closure Status:	Tank was Removed From Ground

BRAINARD AIRPORT (Continued) **U004008876**

Compartment ID:	a
Tank Status:	Permanently Closed
Secondary Material:	Not reported
Tank Material:	Coated & Cathodically Protected Steel (sti-P3)
Capacity:	6000
Install Date:	10/01/1984
Overfill Installed:	Not reported
Pipe Material:	Bare Steel
Pipe Mode Description:	Not reported
Spill Installed:	Not reported
Latitude:	41.742063
Longitude:	-72.651377
Tank Latitude:	41.742063
Tank Longitude:	-72.651377

Contact:

Facility ID:	64-11810
Owner Name:	JOEL ESTELLE
Owner Address:	Not reported
Owner Address 2:	Not reported
Owner Phone:	Not reported
Owner Phone Ext:	Not reported
Owner City/State/Zip:	Not reported
Affiliation Type:	Operator
Contact Name:	Not reported
Contact Title:	Not reported
Contact Email:	Not reported

Facility ID:	64-11810
Owner Name:	MILLION AIR
Owner Address:	58 LINDBERGH DR
Owner Address 2:	Not reported
Owner Phone:	(860) 548-9334
Owner Phone Ext:	Not reported
Owner City/State/Zip:	HARTFORD, CT 061142106
Affiliation Type:	Owner
Contact Name:	JOEL ESTELLE
Contact Title:	Not reported
Contact Email:	Not reported

Facility ID:	64-11810
Owner Name:	MILLION AIR
Owner Address:	58 LINDBERGH DR
Owner Address 2:	Not reported
Owner Phone:	Not reported
Owner Phone Ext:	Not reported
Owner City/State/Zip:	HARTFORD, CT 061142106
Affiliation Type:	Registrant
Contact Name:	Not reported
Contact Title:	Not reported
Contact Email:	Not reported

C15 **CHARTER OAK AVIATION INC** **EDR Hist Auto** **1021890106**
58 LINDBERGH DR **N/A**
< 1/8 **HARTFORD, CT 06114**
1 ft.

Site 3 of 3 in cluster C

Relative: EDR Hist Auto
Lower

Actual:
30 ft.

Year:	Name:	Type:
1996	CHARTER OAK AVIATION INC	Hangars And Other Aircraft Storage Facilities
1997	CHARTER OAK AVIATION INC	Hangars And Other Aircraft Storage Facilities
1998	CHARTER OAK AVIATION INC	Hangars And Other Aircraft Storage Facilities
1999	CHARTER OAK AVIATION INC	Hangars And Other Aircraft Storage Facilities
2000	CHARTER OAK AVIATION INC	Hangars And Other Aircraft Storage Facilities
2001	CHARTER OAK AVIATION INC	Hangars And Other Aircraft Storage Facilities

---

D16 **CHARTER OAK AVIATION** **CT MANIFEST** **S109745810**
BRAINARD AIRPORT **N/A**
< 1/8 **HARTFORD, CT**
1 ft.

Site 1 of 5 in cluster D

Relative: CT MANIFEST:
Higher

Actual:
38 ft.

Name:	CHARTER OAK AVIATION
Address:	BRAINARD AIRPORT
City,State,Zip:	HARTFORD, CT
Phone:	Not reported
Country:	Not reported
Manifest ID:	CTF0463854
EPA ID:	CTP000017397

Hazardous Waste Manifest:

Year:	1996
Manifest:	CTF0536319
EPA ID:	CTP000017397
Generator Mailing Address:	BRAINARD AIRPORT
Generator City,State,Zip:	HARTFORD, CT
Discrepancies:	Not reported
Date Shipped:	1996-08-14
Date Received:	1996-08-14
Transporter 2 Date:	Not reported
TSDF EPA ID:	CTD021816889
TSDF Name:	UNITED OIL RECOVERY INC
TSDF Address:	136 GRACEY AVE
TSDF City,State,Zip:	MERIDEN, CT 06450
TSDF Country:	USA
Transporter EPA ID:	CTD021816889
Transporter Name:	UNITED OIL RECOVERY INC
Transporter Address:	Not reported
Transporter City,State,Zip:	CT
Transporter Country:	USA
Transporter 2 EPA ID:	Not reported
Transporter 2 Name:	Not reported
Transporter 2 Address:	Not reported
Transporter 2 City,State,Zip:	CT
Transporter 2 Country:	USA
US DOT Description:	FLAMMABLE LIQUID N.O.S.
Number of Containers:	001
Container Type:	TT

CHARTER OAK AVIATION (Continued) **S109745810**

Quantity/Weight/Volume:	600/G
Batch Number:	940, 940
EPA Waste Codes:	D001 - IGNITABLE WASTE
Copies:	1, 2
Alternate Facility Name:	Not reported
Alternate Facility Address:	Not reported
Alternate Facility State:	Not reported
Alternate Facility Date:	Not reported
Year:	1995
Manifest:	CTF0431627
EPA ID:	CTP000017397
Generator Mailing Address:	BRAINARD AIRPORT
Generator City,State,Zip:	HARTFORD, CT
Discrepancies:	N
Date Shipped:	1995-06-26
Date Received:	1995-06-26
Transporter 2 Date:	Not reported
TSDF EPA ID:	CTD021816889
TSDF Name:	UNITED OIL RECOVERY UIS DBA ADV LIQ REC
TSDF Address:	136 GRACEY AVE
TSDF City,State,Zip:	MERIDEN, CT 06451
TSDF Country:	USA
Transporter EPA ID:	CTD021816889
Transporter Name:	UNITED OIL RECOVERY UIS DBA ADV LIQ REC
Transporter Address:	Not reported
Transporter City,State,Zip:	CT
Transporter Country:	USA
Transporter 2 EPA ID:	Not reported
Transporter 2 Name:	Not reported
Transporter 2 Address:	Not reported
Transporter 2 City,State,Zip:	CT
Transporter 2 Country:	USA
US DOT Description:	WASTE FLAMMABLE LIQUID NOS
Number of Containers:	001
Container Type:	TT
Quantity/Weight/Volume:	881/G
Batch Number:	474
EPA Waste Codes:	D001 - IGNITABLE WASTE
Copies:	1
Alternate Facility Name:	Not reported
Alternate Facility Address:	Not reported
Alternate Facility State:	Not reported
Alternate Facility Date:	Not reported
Year:	1995
Manifest:	CTF0463854
EPA ID:	CTP000017397
Generator Mailing Address:	BRAINARD AIRPORT
Generator City,State,Zip:	HARTFORD, CT
Discrepancies:	N
Date Shipped:	1995-07-26
Date Received:	1995-07-26
Transporter 2 Date:	Not reported
TSDF EPA ID:	CTD021816889
TSDF Name:	UNITED OIL RECOVERY UIS DBA ADV LIQ REC
TSDF Address:	136 GRACEY AVE

CHARTER OAK AVIATION (Continued) **S109745810**

TSDF City,State,Zip:	MERIDEN, CT 06451
TSDF Country:	USA
Transporter EPA ID:	CTD021816889
Transporter Name:	UNITED OIL RECOVERY UIS DBA ADV LIQ REC
Transporter Address:	Not reported
Transporter City,State,Zip:	CT
Transporter Country:	USA
Transporter 2 EPA ID:	Not reported
Transporter 2 Name:	Not reported
Transporter 2 Address:	Not reported
Transporter 2 City,State,Zip:	CT
Transporter 2 Country:	USA
US DOT Description:	WASTE FLAMMABLE LIQUID NOS
Number of Containers:	001
Container Type:	TT
Quantity/Weight/Volume:	150/G
Batch Number:	477
EPA Waste Codes:	D001 - IGNITABLE WASTE
Copies:	1
Alternate Facility Name:	Not reported
Alternate Facility Address:	Not reported
Alternate Facility State:	Not reported
Alternate Facility Date:	Not reported

Year:	1995
Manifest:	MAH428081
EPA ID:	CTP000017397
Generator Mailing Address:	BRAINARD AIRPORT
Generator City,State,Zip:	HARTFORD, CT
Discrepancies:	Not reported
Date Shipped:	1995-02-06
Date Received:	1995-02-06
Transporter 2 Date:	Not reported
TSDF EPA ID:	CTD021816889
TSDF Name:	UNITED OIL RECOVERY UIS DBA ADV LIQ REC
TSDF Address:	136 GRACEY AVE
TSDF City,State,Zip:	MERIDEN, CT 06451
TSDF Country:	USA
Transporter EPA ID:	CTD021816889
Transporter Name:	UNITED OIL RECOVERY UIS DBA ADV LIQ REC
Transporter Address:	Not reported
Transporter City,State,Zip:	CT
Transporter Country:	USA
Transporter 2 EPA ID:	Not reported
Transporter 2 Name:	Not reported
Transporter 2 Address:	Not reported
Transporter 2 City,State,Zip:	CT
Transporter 2 Country:	USA
US DOT Description:	WASTE FLAMMABLE LIQUID, NOS
Number of Containers:	001
Container Type:	TT
Quantity/Weight/Volume:	600/G
Batch Number:	323
EPA Waste Codes:	D001 - IGNITABLE WASTE
Copies:	1
Alternate Facility Name:	Not reported
Alternate Facility Address:	Not reported

CHARTER OAK AVIATION (Continued) **S109745810**

Alternate Facility State: Not reported
Alternate Facility Date: Not reported

E17 **BRAINARD FIELD** **FUDS** **1010309672**
N/A

< 1/8
1 ft.

HARTFORD, CT

Site 1 of 2 in cluster E

Relative:
Lower

Actual:
34 ft.

FUDS:

EPA Region:	01
Installation ID:	CT19799F903600
Congressional District Number:	1
Name:	BRAINARD FIELD
FUDS Number:	D01CT0981
City:	HARTFORD
State:	CT
County:	HARTFORD
Object ID:	7505
USACE Division:	NAD
USACE District:	New England District (NAE)
Status:	Properties with all projects at site closeout
Current Owner:	PRIV: PRIVATE STATE OF CONNECTICUT; METROPOLITAN DISTRICT; TEATHERS INS & ANNUITY ASSO.; SAM SOBOL; CONN RESOURCES RECOVERY AUTH; ET AL. ; STATE: STATE STATE OF CONNECTICUT; METROPOLITAN DISTRICT; TEATHERS INS & ANNUITY ASSO.; SAM SOBOL; CONN RESOURCES RECOVERY AUTH; ET AL.
EMS Map Link:	https://fudsportal.usace.army.mil/ems/inventory/map?id=55531
Eligibility:	Eligible
Has Projects:	Yes
NPL Status:	Not reported
Project Required:	Yes
Feature Description:	The US leased approximately 420 acres from the City of Hartford beginning sometime in 1940. The lease was cancelled 1/13/1945 by the Air Technical Service Command. The site is currently owned by the State of CT (201 acres), Metropolitan District (20 acres), Teathers Insurance & Annuity Association (17 acres), Sam Sobol Trustee (17 acres), CT Resources Recovery Authority (10 acres estimated), and approximately 29 other owners of approximately 85 acres.
Latitude:	41.73305556
Longitude:	-72.64888889

FUDS Detail as of Jan 2015:

Fiscal Year:	2013
Federal Facility ID:	CT9799F9036
RAB:	Not reported
NPL Status:	Not Listed
Description:	The former Brainard Field is located on Maxim Road in Hartford, CT. The site was used by the CT Nation Guard beginning in 1933. Beginning sometime in 1940 the airfield was used by the War Department for the landing of Army, Navy, and Marine Corps planes making landings and take-offs on cross-country trips. The airfield initial consisted of two runways and a third was added. Brainard Field was assigned to the First Air Force in July 1942. DoD usage ceased in 1945. A portion of the site is currently used as the Hartford-Brainard Municipal Airport. Other portions are used as commercial property.
History:	The US leased approximately 420 acres from the City of Hartford beginning sometime in 1940. The lease was cancelled 1/13/1945 by the Air Technical Service Command. The site is currently owned by the

BRAINARD FIELD (Continued) **1010309672**

State of CT (201 acres), Metropolitan District (20 acres), Teathers Insurance & Annuity Association (17 acres), Sam Sobol Trustee (17 acres), CT Resources Recovery Authority (10 acres estimated), and approximately 29 other owners of approximately 85 acres.

CTC: 9.5
Current Program: Not reported
Future Program: Not reported
Institutional ID: 55531

D18 **CHARTER OAK AVIATION INC** **CT MANIFEST** **S109741837**
BRAINARD AIRPORT **N/A**
< 1/8 **HARTFORD, CT 06114**
1 ft.

Site 2 of 5 in cluster D

Relative: Higher
Actual: 38 ft.

CT MANIFEST:
Name: CHARTER OAK AVIATION INC
Address: BRAINARD AIRPORT
City,State,Zip: HARTFORD, CT 06114
Phone: Not reported
Country: Not reported
Manifest ID: CTF0042338
EPA ID: CTP000012743

Hazardous Waste Manifest:
Year: 1991
Manifest: CTF0042338
EPA ID: CTP000012743
Generator Mailing Address: BRAINARD AIRPORT
Generator City,State,Zip: HARTFORD, CT 06114
Discrepancies: N
Date Shipped: 1991-08-28
Date Received: 1991-08-28
Transporter 2 Date: Not reported
TSDF EPA ID: CTD021816889
TSDF Name: UNITED OIL RECOVERY INC
TSDF Address: 136 GRACEY AVE
TSDF City,State,Zip: MERIDEN, CT 06450
TSDF Country: USA
Transporter EPA ID: CTD021816889
Transporter Name: UNITED OIL RECOVERY INC
Transporter Address: Not reported
Transporter City,State,Zip: CT
Transporter Country: USA
Transporter 2 EPA ID: Not reported
Transporter 2 Name: Not reported
Transporter 2 Address: Not reported
Transporter 2 City,State,Zip: CT
Transporter 2 Country: USA
US DOT Description: WASTE FLAMMABLE LIQUID, NOS
Number of Containers: 001
Container Type: TT
Quantity/Weight/Volume: 750/G
Batch Number: 999999
EPA Waste Codes: D001 - IGNITABLE WASTE
Copies: 1

CHARTER OAK AVIATION INC (Continued) **S109741837**

Alternate Facility Name: Not reported
Alternate Facility Address: Not reported
Alternate Facility State: Not reported
Alternate Facility Date: Not reported

E19 **REFERRED TO CEHNC** **UXO** **1024714299**
N/A

< 1/8 **HARTFORD, CT**
1 ft.

Site 2 of 2 in cluster E

Relative: UXO:
Lower
DoD Component: FUDS
Actual: Installation Name: BRAINARD FIELD
34 ft. Name: REFERRED TO CEHNC
Address: Not reported
Address 2: Not reported
City,State,Zip: HARTFORD, CT
Site ID: 01OEW
Site Type: Unexploded Munitions and Ordnance Area
Latitude: 41.733056
Longitude: -72.648889

D20 **CORPORATE AIR INC** **CT MANIFEST** **S109720724**
BRAINARD AIRPORT **N/A**

< 1/8 **HARTFORD, CT**
1 ft.

Site 3 of 5 in cluster D

Relative: CT MANIFEST:
Higher
Name: CORPORATE AIR INC
Actual: Address: BRAINARD AIRPORT
38 ft. City,State,Zip: HARTFORD, CT
Phone: Not reported
Country: Not reported
Manifest ID: CTA0074993
EPA ID: CT$000018160

Hazardous Waste Manifest:
Year: 1985
Manifest: CTA0074993
EPA ID: CT$000018160
Generator Mailing Address: BRAINARD AIRPORT
Generator City,State,Zip: HARTFORD, CT 06114
Discrepancies: N
Date Shipped: 1985-07-17
Date Received: Not reported
Transporter 2 Date: Not reported
TSDF EPA ID: CTD021816889
TSDF Name: UNITED WASTE OIL CO INC
TSDF Address: 136 GRACEY AVE
TSDF City,State,Zip: MERIDEN, CT 06450
TSDF Country: USA
Transporter EPA ID: CTD980521280
Transporter Name: SEALAND ENVIRONMENTAL SERVICES, INC.,
Transporter Address: Not reported

CORPORATE AIR INC (Continued) **S109720724**

Transporter City,State,Zip:	CT
Transporter Country:	USA
Transporter 2 EPA ID:	Not reported
Transporter 2 Name:	Not reported
Transporter 2 Address:	Not reported
Transporter 2 City,State,Zip:	CT
Transporter 2 Country:	USA
US DOT Description:	WASTE OIL COMBUSTIBLE LIQUID
Number of Containers:	001
Container Type:	TT
Quantity/Weight/Volume:	2500/G
Batch Number:	Not reported
EPA Waste Codes:	D001 - IGNITABLE WASTE
Copies:	Not reported
Alternate Facility Name:	Not reported
Alternate Facility Address:	Not reported
Alternate Facility State:	Not reported
Alternate Facility Date:	Not reported

D21 **CHARTER OAK AVIATION** **CT MANIFEST** **S109742822**
BRAINARD AIRPORT **N/A**
< 1/8 **HARTFORD, CT 06114**
1 ft.

Site 4 of 5 in cluster D

Relative: **Higher**
Actual: **38 ft.**

CT MANIFEST:

Name:	CHARTER OAK AVIATION
Address:	BRAINARD AIRPORT
City,State,Zip:	HARTFORD, CT 06114
Phone:	Not reported
Country:	Not reported
Manifest ID:	CTF0364675
EPA ID:	CTP000013767

Hazardous Waste Manifest:

Year:	1994
Manifest:	CTF0364675
EPA ID:	CTP000013767
Generator Mailing Address:	BRAINARD AIRPORT
Generator City,State,Zip:	HARTFORD, CT 06114
Discrepancies:	N
Date Shipped:	1994-06-27
Date Received:	1994-06-27
Transporter 2 Date:	Not reported
TSDF EPA ID:	CTD021816889
TSDF Name:	UNITED OIL RECOVERY UIS DBA ADV LIQ REC
TSDF Address:	136 GRACEY AVE
TSDF City,State,Zip:	MERIDEN, CT 06451
TSDF Country:	USA
Transporter EPA ID:	CTD021816889
Transporter Name:	UNITED OIL RECOVERY UIS DBA ADV LIQ REC
Transporter Address:	Not reported
Transporter City,State,Zip:	CT
Transporter Country:	USA
Transporter 2 EPA ID:	Not reported
Transporter 2 Name:	Not reported
Transporter 2 Address:	Not reported

CHARTER OAK AVIATION (Continued) **S109742822**

Transporter 2 City,State,Zip:	CT
Transporter 2 Country:	USA
US DOT Description:	WASTE FLAMMABLE LIQUID
Number of Containers:	001
Container Type:	TT
Quantity/Weight/Volume:	600/G
Batch Number:	999999
EPA Waste Codes:	D001 - IGNITABLE WASTE
Copies:	1
Alternate Facility Name:	Not reported
Alternate Facility Address:	Not reported
Alternate Facility State:	Not reported
Alternate Facility Date:	Not reported

Year:	1993
Manifest:	CTF0284432
EPA ID:	CTP000013767
Generator Mailing Address:	BRAINARD AIRPORT
Generator City,State,Zip:	HARTFORD, CT 06114
Discrepancies:	N
Date Shipped:	1993-12-10
Date Received:	1993-12-10
Transporter 2 Date:	Not reported
TSDF EPA ID:	CTD021816889
TSDF Name:	UNITED OIL RECOVERY DBA ADV LIQ RECY
TSDF Address:	136 GRACEY AVE
TSDF City,State,Zip:	MERIDEN, CT 06451
TSDF Country:	USA
Transporter EPA ID:	CTD021816889
Transporter Name:	UNITED OIL RECOVERY INC UIS DBA ADV LIQ REC
Transporter Address:	Not reported
Transporter City,State,Zip:	CT
Transporter Country:	USA
Transporter 2 EPA ID:	Not reported
Transporter 2 Name:	Not reported
Transporter 2 Address:	Not reported
Transporter 2 City,State,Zip:	CT
Transporter 2 Country:	USA
US DOT Description:	WASTE FLAMMABLE LIQUID
Number of Containers:	001
Container Type:	TT
Quantity/Weight/Volume:	785/G
Batch Number:	50
EPA Waste Codes:	D001 - IGNITABLE WASTE
Copies:	1
Alternate Facility Name:	Not reported
Alternate Facility Address:	Not reported
Alternate Facility State:	Not reported
Alternate Facility Date:	Not reported

Year:	1993
Manifest:	CTF0223396
EPA ID:	CTP000013767
Generator Mailing Address:	BRAINARD AIRPORT
Generator City,State,Zip:	HARTFORD, CT 06114
Discrepancies:	N
Date Shipped:	1993-04-13

CHARTER OAK AVIATION (Continued) **S109742822**

Date Received:	1993-04-13
Transporter 2 Date:	Not reported
TSDF EPA ID:	CTD021816889
TSDF Name:	UNITED INDUST SERV DBA ADV LIQ RECY
TSDF Address:	136 GRACEY AVE
TSDF City,State,Zip:	MERIDEN, CT 06450
TSDF Country:	USA
Transporter EPA ID:	CTD021816889
Transporter Name:	UNITED INDUSTRIAL SERVICE DBA ADV LIQ RECY
Transporter Address:	Not reported
Transporter City,State,Zip:	CT
Transporter Country:	USA
Transporter 2 EPA ID:	Not reported
Transporter 2 Name:	Not reported
Transporter 2 Address:	Not reported
Transporter 2 City,State,Zip:	CT
Transporter 2 Country:	USA
US DOT Description:	WASTE FLAMMABLE LIQUID, NOS
Number of Containers:	001
Container Type:	TT
Quantity/Weight/Volume:	720/G
Batch Number:	999999
EPA Waste Codes:	D001 - IGNITABLE WASTE
Copies:	1
Alternate Facility Name:	Not reported
Alternate Facility Address:	Not reported
Alternate Facility State:	Not reported
Alternate Facility Date:	Not reported

Year:	1992
Manifest:	CTF0123861
EPA ID:	CTP000013767
Generator Mailing Address:	BRAINARD AIRPORT
Generator City,State,Zip:	HARTFORD, CT 06114
Discrepancies:	N
Date Shipped:	1992-11-25
Date Received:	1992-11-27
Transporter 2 Date:	Not reported
TSDF EPA ID:	CTD021816889
TSDF Name:	UNITED IND SERV DBA ADV LIQ RECY
TSDF Address:	136 GRACEY AVE
TSDF City,State,Zip:	MERIDEN, CT 06450
TSDF Country:	USA
Transporter EPA ID:	CTD021816889
Transporter Name:	UNITED INDUSTRIAL SERV DBA ADV LIQ RECY
Transporter Address:	Not reported
Transporter City,State,Zip:	CT
Transporter Country:	USA
Transporter 2 EPA ID:	Not reported
Transporter 2 Name:	Not reported
Transporter 2 Address:	Not reported
Transporter 2 City,State,Zip:	CT
Transporter 2 Country:	USA
US DOT Description:	WASTE FLAMMABLE LIQUID, NOS
Number of Containers:	001
Container Type:	TT
Quantity/Weight/Volume:	650/G

CHARTER OAK AVIATION (Continued) **S109742822**

Batch Number:	999999
EPA Waste Codes:	D001 - IGNITABLE WASTE
Copies:	1
Alternate Facility Name:	Not reported
Alternate Facility Address:	Not reported
Alternate Facility State:	Not reported
Alternate Facility Date:	Not reported

D22 **AIR 1 INC** **RCRA NonGen / NLR 1004681078**
BRAINARD ARPT **RI MANIFEST CTD108956616**
< 1/8 **HARTFORD, CT 06114**
1 ft.

Site 5 of 5 in cluster D

Relative: RCRA Listings:
Higher

Actual: Date Form Received by Agency:		20020103
38 ft. Handler Name:	AIR 1 INC	
Handler Address:		BRAINARD ARPT
Handler City,State,Zip:		HARTFORD, CT 06114
EPA ID:		CTD108956616
Contact Name:		BRUCE RONNING JR
Contact Address:		BRAINARD ARPT
Contact City,State,Zip:		HARTFORD, CT 06114
Contact Telephone:		203-522-1515
Contact Fax:		Not reported
Contact Email:		Not reported
Contact Title:		Not reported
EPA Region:		01
Land Type:		Other
Federal Waste Generator Description:		Not a generator, verified
Non-Notifier:		Not reported
Biennial Report Cycle:		Not reported
Accessibility:		Not reported
Active Site Indicator:		Not reported
State District Owner:		Not reported
State District:		Not reported
Mailing Address:		BRAINARD ARPT
Mailing City,State,Zip:		HARTFORD, CT 06114
Owner Name:	BRUCE RONNING SR	
Owner Type:		Private
Operator Name:	Not reported	
Operator Type:		Not reported
Short-Term Generator Activity:		No
Importer Activity:		No
Mixed Waste Generator:		No
Transporter Activity:		No
Transfer Facility Activity:		No
Recycler Activity with Storage:		No
Small Quantity On-Site Burner Exemption:		No
Smelting Melting and Refining Furnace Exemption:		No
Underground Injection Control:		No
Off-Site Waste Receipt:		No
Universal Waste Indicator:		No
Universal Waste Destination Facility:		No
Federal Universal Waste:		No
Active Site Fed-Reg Treatment Storage and Disposal Facility:		Not reported
Active Site Converter Treatment storage and Disposal Facility:		Not reported
Active Site State-Reg Treatment Storage and Disposal Facility:		Not reported

AIR 1 INC (Continued) **1004681078**

Active Site State-Reg Handler:	---
Federal Facility Indicator:	Not reported
Hazardous Secondary Material Indicator:	NN
Sub-Part K Indicator:	Not reported
Commercial TSD Indicator:	No
Treatment Storage and Disposal Type:	Not reported
2018 GPRA Permit Baseline:	Not on the Baseline
2018 GPRA Renewals Baseline:	Not on the Baseline
Permit Renewals Workload Universe:	Not reported
Permit Workload Universe:	Not reported
Permit Progress Universe:	Not reported
Post-Closure Workload Universe:	Not reported
Closure Workload Universe:	Not reported
202 GPRA Corrective Action Baseline:	No
Corrective Action Workload Universe:	No
Subject to Corrective Action Universe:	No
Non-TSDFs Where RCRA CA has Been Imposed Universe:	No
TSDFs Potentially Subject to CA Under 3004 (u)/(v) Universe:	No
TSDFs Only Subject to CA under Discretionary Auth Universe:	No
Corrective Action Priority Ranking:	No NCAPS ranking
Environmental Control Indicator:	No
Institutional Control Indicator:	No
Human Exposure Controls Indicator:	N/A
Groundwater Controls Indicator:	N/A
Operating TSDF Universe:	Not reported
Full Enforcement Universe:	Not reported
Significant Non-Complier Universe:	No
Unaddressed Significant Non-Complier Universe:	No
Addressed Significant Non-Complier Universe:	No
Significant Non-Complier With a Compliance Schedule Universe:	No
Financial Assurance Required: Not reported	
Handler Date of Last Change:	20150414
Recognized Trader-Importer:	No
Recognized Trader-Exporter:	No
Importer of Spent Lead Acid Batteries:	No
Exporter of Spent Lead Acid Batteries:	No
Recycler Activity Without Storage:	Not reported
Manifest Broker:	Not reported
Sub-Part P Indicator:	No

Hazardous Waste Summary:

Waste Code:	D001
Waste Description:	IGNITABLE WASTE

Handler - Owner Operator:

Owner/Operator Indicator:	Owner
Owner/Operator Name: BRUCE RONNING SR	
Legal Status:	Private
Date Became Current:	Not reported
Date Ended Current:	Not reported
Owner/Operator Address:	OWNERSTREET
Owner/Operator City,State,Zip:	OWNERCITY, CT 99999
Owner/Operator Telephone:	203-555-1212
Owner/Operator Telephone Ext:	Not reported
Owner/Operator Fax:	Not reported

AIR 1 INC (Continued) **1004681078**

Owner/Operator Email: Not reported

Historic Generators:

Receive Date:	19891107
Handler Name: AIR 1 INC	
Federal Waste Generator Description:	Conditionally Exempt Small Quantity Generator
State District Owner:	Not reported
Large Quantity Handler of Universal Waste:	No
Recognized Trader Importer:	No
Recognized Trader Exporter:	No
Spent Lead Acid Battery Importer:	No
Spent Lead Acid Battery Exporter:	No
Current Record:	No
Non Storage Recycler Activity:	Not reported
Electronic Manifest Broker:	Not reported

Receive Date:	20020103
Handler Name: AIR 1 INC	
Federal Waste Generator Description:	Not a generator, verified
State District Owner:	Not reported
Large Quantity Handler of Universal Waste:	No
Recognized Trader Importer:	No
Recognized Trader Exporter:	No
Spent Lead Acid Battery Importer:	No
Spent Lead Acid Battery Exporter:	No
Current Record:	Yes
Non Storage Recycler Activity:	Not reported
Electronic Manifest Broker:	Not reported

List of NAICS Codes and Descriptions:
NAICS Codes: No NAICS Codes Found

Facility Has Received Notices of Violations:
Violations: No Violations Found

Evaluation Action Summary:
Evaluations: No Evaluations Found

RI MANIFEST:

Name:	AIR ONE INC
Address:	BRAINARD ARPT
City,State,Zip:	HARTFORD, CT 06114
EPA Id:	CTD108956616
GEN Cert Date:	5/21/2002
Manifest Document Number:	RIG0195821
Waste Description:	WASTE COMBUSTIBLE LIQUID N.O.S.
TSDF Id:	RID084802842
TSDF Name:	Chem-Pak Corporation
Qty:	15
WT/Vol Units:	G
TSDF Date:	Not reported
Transporter 2 Id:	Not reported
Item Number:	11749
Transporter 2 Name:	Not reported

AIR 1 INC (Continued) **1004681078**

Transporter Name 2:	CYCLE SOLVE CORPORATION
Transporter EPAID:	RID982194987
Transporter Receipt Date:	Not reported
Number Of Containers:	0
Container Type:	Not reported
Waste Code1:	D001
Waste Code2:	Not reported
Waste Code3:	Not reported
Waste Code4:	Not reported
Waste Code5:	Not reported
Waste Code6:	Not reported
Fee Exempt Code:	Not reported
Comment:	Not reported
Transporter Name 2:	Not reported
Company Permit Number:	Not reported
Year:	Not reported
Quarter:	Not reported
Transporter Contact Name:	Not reported
Transporter Contact Email:	Not reported
Filing Date:	Not reported
Total Fee:	Not reported
Billing Name:	Not reported
Paid Date:	Not reported
Paid Time:	Not reported
Facility Receipt Date:	Not reported
Fee:	Not reported
Manifest Created Date:	Not reported
Manifest Updated Date:	Not reported

RI MANIFEST:

Transporter Receipt Date:	1/23/2003
Number Of Containers:	0
Container Type:	Not reported
Waste Code1:	D001, ,
Waste Code2:	Not reported
Waste Code3:	Not reported
Waste Code4:	Not reported
Waste Code5:	Not reported
Waste Code6:	Not reported
Comment:	Not reported
Fee Exempt Code:	4
TSDF Name:	Chem-Pak Corporation
TSDF Id:	RID084802842
Transporter Name 2:	Not reported
Company Permit Number:	Not reported
Year:	Not reported
EPA ID:	CTD108956616
Manifest Docket Number:	RIG0206633
Quarter:	Not reported
Waste Description:	WASTE COMBUSTIBLE LIQUID N.O.S.
Transporter Contact Name:	Not reported
Quantity:	15
Transporter Contact Email:	Not reported
WT/Vol Units:	G
Filing Date:	Not reported
Total Fee:	Not reported
Item Number:	a
Transporter Name:	CYCLE SOLVE CORPORATION

AIR 1 INC (Continued) **1004681078**

Billing Name:	Not reported
Transporter EPA ID:	RID982194987
Date Paid:	Not reported
Time Paid:	Not reported
GEN Cert Date:	1/23/2003
Facility Receipt Date:	Not reported
Fee:	Not reported
Transporter 2 Receipt Date:	Not reported
Manifest Created Date:	Not reported
TSDF Receipt Date:	1/23/2003
Transporter 2 ID:	Not reported
Manifest Updated Date:	Not reported
Transporter Receipt Date:	1/23/2003
Number Of Containers:	0
Container Type:	Not reported
Waste Code1:	D001, ,
Waste Code2:	Not reported
Waste Code3:	Not reported
Waste Code4:	Not reported
Waste Code5:	Not reported
Waste Code6:	Not reported
Comment:	Not reported
Fee Exempt Code:	4
TSDF Name:	Chem-Pak Corporation
TSDF Id:	RID084802842
Transporter Name 2:	Not reported
Company Permit Number:	Not reported
Year:	Not reported
EPA ID:	CTD108956616
Manifest Docket Number:	RIG0206633
Quarter:	Not reported
Waste Description:	WASTE COMBUSTIBLE LIQUID N.O.S.
Transporter Contact Name:	Not reported
Quantity:	15
Transporter Contact Email:	Not reported
WT/Vol Units:	G
Filing Date:	Not reported
Total Fee:	Not reported
Item Number:	a
Transporter Name:	CYCLE SOLVE CORPORATION
Billing Name:	Not reported
Transporter EPA ID:	RID982194987
Date Paid:	Not reported
Time Paid:	Not reported
GEN Cert Date:	1/23/2003
Facility Receipt Date:	Not reported
Fee:	Not reported
Transporter 2 Receipt Date:	Not reported
Manifest Created Date:	Not reported
TSDF Receipt Date:	1/23/2003
Transporter 2 ID:	Not reported
Manifest Updated Date:	Not reported
Transporter Receipt Date:	Not reported
Number Of Containers:	0
Container Type:	Not reported

AIR 1 INC (Continued) **1004681078**

Waste Code1:	D001
Waste Code2:	Not reported
Waste Code3:	Not reported
Waste Code4:	Not reported
Waste Code5:	Not reported
Waste Code6:	Not reported
Comment:	Not reported
Fee Exempt Code:	Not reported
TSDF Name:	Chem-Pak Corporation
TSDF Id:	RID084802842
Transporter Name 2:	Not reported
Company Permit Number:	Not reported
Year:	Not reported
EPA ID:	CTD108956616
Manifest Docket Number:	RIG0198789
Quarter:	Not reported
Waste Description:	WASTE COMBUSTIBLE LIQUID N.O.S.
Transporter Contact Name:	Not reported
Quantity:	15
Transporter Contact Email:	Not reported
WT/Vol Units:	G
Filing Date:	Not reported
Total Fee:	Not reported
Item Number:	12436
Transporter Name:	CYCLE SOLVE CORPORATION
Billing Name:	Not reported
Transporter EPA ID:	RID982194987
Date Paid:	Not reported
Time Paid:	Not reported
GEN Cert Date:	7/30/2002
Facility Receipt Date:	Not reported
Fee:	Not reported
Transporter 2 Receipt Date:	Not reported
Manifest Created Date:	Not reported
TSDF Receipt Date:	Not reported
Transporter 2 ID:	Not reported
Manifest Updated Date:	Not reported
Transporter Receipt Date:	Not reported
Number Of Containers:	0
Container Type:	Not reported
Waste Code1:	D001
Waste Code2:	Not reported
Waste Code3:	Not reported
Waste Code4:	Not reported
Waste Code5:	Not reported
Waste Code6:	Not reported
Comment:	Not reported
Fee Exempt Code:	Not reported
TSDF Name:	Chem-Pak Corporation
TSDF Id:	RID084802842
Transporter Name 2:	Not reported
Company Permit Number:	Not reported
Year:	Not reported
EPA ID:	CTD108956616
Manifest Docket Number:	RIG0195821
Quarter:	Not reported

AIR 1 INC (Continued) **1004681078**

Waste Description:	WASTE COMBUSTIBLE LIQUID N.O.S.
Transporter Contact Name:	Not reported
Quantity:	15
Transporter Contact Email:	Not reported
WT/Vol Units:	G
Filing Date:	Not reported
Total Fee:	Not reported
Item Number:	11749
Transporter Name:	CYCLE SOLVE CORPORATION
Billing Name:	Not reported
Transporter EPA ID:	RID982194987
Date Paid:	Not reported
Time Paid:	Not reported
GEN Cert Date:	5/21/2002
Facility Receipt Date:	Not reported
Fee:	Not reported
Transporter 2 Receipt Date:	Not reported
Manifest Created Date:	Not reported
TSDF Receipt Date:	Not reported
Transporter 2 ID:	Not reported
Manifest Updated Date:	Not reported
Transporter Receipt Date:	Not reported
Number Of Containers:	0
Container Type:	Not reported
Waste Code1:	D001
Waste Code2:	Not reported
Waste Code3:	Not reported
Waste Code4:	Not reported
Waste Code5:	Not reported
Waste Code6:	Not reported
Comment:	Not reported
Fee Exempt Code:	Not reported
TSDF Name:	Chem-Pak Corporation
TSDF Id:	RID084802842
Transporter Name 2:	Not reported
Company Permit Number:	Not reported
Year:	Not reported
EPA ID:	CTD108956616
Manifest Docket Number:	RIG0198789
Quarter:	Not reported
Waste Description:	WASTE COMBUSTIBLE LIQUID N.O.S.
Transporter Contact Name:	Not reported
Quantity:	15
Transporter Contact Email:	Not reported
WT/Vol Units:	G
Filing Date:	Not reported
Total Fee:	Not reported
Item Number:	12436
Transporter Name:	CYCLE SOLVE CORPORATION
Billing Name:	Not reported
Transporter EPA ID:	RID982194987
Date Paid:	Not reported
Time Paid:	Not reported
GEN Cert Date:	7/30/2002
Facility Receipt Date:	Not reported
Fee:	Not reported

AIR 1 INC (Continued) **1004681078**

Transporter 2 Receipt Date:	Not reported
Manifest Created Date:	Not reported
TSDF Receipt Date:	Not reported
Transporter 2 ID:	Not reported
Manifest Updated Date:	Not reported
Transporter Receipt Date:	Not reported
Number Of Containers:	0
Container Type:	Not reported
Waste Code1:	D001
Waste Code2:	Not reported
Waste Code3:	Not reported
Waste Code4:	Not reported
Waste Code5:	Not reported
Waste Code6:	Not reported
Comment:	Not reported
Fee Exempt Code:	Not reported
TSDF Name:	Chem-Pak Corporation
TSDF Id:	RID084802842
Transporter Name 2:	Not reported
Company Permit Number:	Not reported
Year:	Not reported
EPA ID:	CTD108956616
Manifest Docket Number:	RIG0200310
Quarter:	Not reported
Waste Description:	WASTE COMBUSTIBLE LIQUID N.O.S.
Transporter Contact Name:	Not reported
Quantity:	15
Transporter Contact Email:	Not reported
WT/Vol Units:	G
Filing Date:	Not reported
Total Fee:	Not reported
Item Number:	14890
Transporter Name:	CYCLE SOLVE CORPORATION
Billing Name:	Not reported
Transporter EPA ID:	RID982194987
Date Paid:	Not reported
Time Paid:	Not reported
GEN Cert Date:	8/27/2002
Facility Receipt Date:	Not reported
Fee:	Not reported
Transporter 2 Receipt Date:	Not reported
Manifest Created Date:	Not reported
TSDF Receipt Date:	Not reported
Transporter 2 ID:	Not reported
Manifest Updated Date:	Not reported
Transporter Receipt Date:	Not reported
Number Of Containers:	0
Container Type:	Not reported
Waste Code1:	Not reported
Waste Code2:	Not reported
Waste Code3:	Not reported
Waste Code4:	Not reported
Waste Code5:	Not reported
Waste Code6:	Not reported
Comment:	Not reported

AIR 1 INC (Continued) **1004681078**

Fee Exempt Code:	Not reported
TSDF Name:	Chem-Pak Corporation
TSDF Id:	RID084802842
Transporter Name 2:	Not reported
Company Permit Number:	Not reported
Year:	Not reported
EPA ID:	CTD108956616
Manifest Docket Number:	RIG0201528
Quarter:	Not reported
Waste Description:	WASTE COMBUSTIBLE LIQUID N.O.S.
Transporter Contact Name:	Not reported
Quantity:	15
Transporter Contact Email:	Not reported
WT/Vol Units:	G
Filing Date:	Not reported
Total Fee:	Not reported
Item Number:	16542
Transporter Name:	CYCLE SOLVE CORPORATION
Billing Name:	Not reported
Transporter EPA ID:	RID982194987
Date Paid:	Not reported
Time Paid:	Not reported
GEN Cert Date:	10/16/2002
Facility Receipt Date:	Not reported
Fee:	Not reported
Transporter 2 Receipt Date:	Not reported
Manifest Created Date:	Not reported
TSDF Receipt Date:	Not reported
Transporter 2 ID:	Not reported
Manifest Updated Date:	Not reported
Transporter Receipt Date:	Not reported
Number Of Containers:	0
Container Type:	Not reported
Waste Code1:	D001
Waste Code2:	Not reported
Waste Code3:	Not reported
Waste Code4:	Not reported
Waste Code5:	Not reported
Waste Code6:	Not reported
Comment:	Not reported
Fee Exempt Code:	Not reported
TSDF Name:	Chem-Pak Corporation
TSDF Id:	RID084802842
Transporter Name 2:	Not reported
Company Permit Number:	Not reported
Year:	Not reported
EPA ID:	CTD108956616
Manifest Docket Number:	RIG0195821
Quarter:	Not reported
Waste Description:	WASTE COMBUSTIBLE LIQUID N.O.S.
Transporter Contact Name:	Not reported
Quantity:	15
Transporter Contact Email:	Not reported
WT/Vol Units:	G
Filing Date:	Not reported
Total Fee:	Not reported

AIR 1 INC (Continued) **1004681078**

Item Number:	11749
Transporter Name:	CYCLE SOLVE CORPORATION
Billing Name:	Not reported
Transporter EPA ID:	RID982194987
Date Paid:	Not reported
Time Paid:	Not reported
GEN Cert Date:	5/21/2002
Facility Receipt Date:	Not reported
Fee:	Not reported
Transporter 2 Receipt Date:	Not reported
Manifest Created Date:	Not reported
TSDF Receipt Date:	Not reported
Transporter 2 ID:	Not reported
Manifest Updated Date:	Not reported
Transporter Receipt Date:	Not reported
Number Of Containers:	0
Container Type:	Not reported
Waste Code1:	D001
Waste Code2:	Not reported
Waste Code3:	Not reported
Waste Code4:	Not reported
Waste Code5:	Not reported
Waste Code6:	Not reported
Comment:	Not reported
Fee Exempt Code:	Not reported
TSDF Name:	Chem-Pak Corporation
TSDF Id:	RID084802842
Transporter Name 2:	Not reported
Company Permit Number:	Not reported
Year:	Not reported
EPA ID:	CTD108956616
Manifest Docket Number:	RIG0189020
Quarter:	Not reported
Waste Description:	WASTE COMBUSTIBLE LIQUID N.O.S.
Transporter Contact Name:	Not reported
Quantity:	15
Transporter Contact Email:	Not reported
WT/Vol Units:	G
Filing Date:	Not reported
Total Fee:	Not reported
Item Number:	1
Transporter Name:	CYCLE SOLVE CORPORATION
Billing Name:	Not reported
Transporter EPA ID:	RID982194987
Date Paid:	Not reported
Time Paid:	Not reported
GEN Cert Date:	1/7/2002
Facility Receipt Date:	Not reported
Fee:	Not reported
Transporter 2 Receipt Date:	Not reported
Manifest Created Date:	Not reported
TSDF Receipt Date:	Not reported
Transporter 2 ID:	Not reported
Manifest Updated Date:	Not reported
Transporter Receipt Date:	Not reported

AIR 1 INC (Continued) **1004681078**

Number Of Containers:	0
Container Type:	Not reported
Waste Code1:	D001
Waste Code2:	Not reported
Waste Code3:	Not reported
Waste Code4:	Not reported
Waste Code5:	Not reported
Waste Code6:	Not reported
Comment:	Not reported
Fee Exempt Code:	Not reported
TSDF Name:	Chem-Pak Corporation
TSDF Id:	RID084802842
Transporter Name 2:	Not reported
Company Permit Number:	Not reported
Year:	Not reported
EPA ID:	CTD108956616
Manifest Docket Number:	RIG0193036
Quarter:	Not reported
Waste Description:	WASTE COMBUSTIBLE LIQUID N.O.S.
Transporter Contact Name:	Not reported
Quantity:	15
Transporter Contact Email:	Not reported
WT/Vol Units:	G
Filing Date:	Not reported
Total Fee:	Not reported
Item Number:	6242
Transporter Name:	CYCLE SOLVE CORPORATION
Billing Name:	Not reported
Transporter EPA ID:	RID982194987
Date Paid:	Not reported
Time Paid:	Not reported
GEN Cert Date:	4/16/2002
Facility Receipt Date:	Not reported
Fee:	Not reported
Transporter 2 Receipt Date:	Not reported
Manifest Created Date:	Not reported
TSDF Receipt Date:	Not reported
Transporter 2 ID:	Not reported
Manifest Updated Date:	Not reported
Transporter Receipt Date:	Not reported
Number Of Containers:	0
Container Type:	Not reported
Waste Code1:	D001
Waste Code2:	Not reported
Waste Code3:	Not reported
Waste Code4:	Not reported
Waste Code5:	Not reported
Waste Code6:	Not reported
Comment:	Not reported
Fee Exempt Code:	Not reported
TSDF Name:	Chem-Pak Corporation
TSDF Id:	RID084802842
Transporter Name 2:	Not reported
Company Permit Number:	Not reported
Year:	Not reported
EPA ID:	CTD108956616

AIR 1 INC (Continued) **1004681078**

Manifest Docket Number:	RIG0193036
Quarter:	Not reported
Waste Description:	WASTE COMBUSTIBLE LIQUID N.O.S.
Transporter Contact Name:	Not reported
Quantity:	15
Transporter Contact Email:	Not reported
WT/Vol Units:	G
Filing Date:	Not reported
Total Fee:	Not reported
Item Number:	6242
Transporter Name:	CYCLE SOLVE CORPORATION
Billing Name:	Not reported
Transporter EPA ID:	RID982194987
Date Paid:	Not reported
Time Paid:	Not reported
GEN Cert Date:	4/16/2002
Facility Receipt Date:	Not reported
Fee:	Not reported
Transporter 2 Receipt Date:	Not reported
Manifest Created Date:	Not reported
TSDF Receipt Date:	Not reported
Transporter 2 ID:	Not reported
Manifest Updated Date:	Not reported

Click this hyperlink while viewing on your computer to access
24 additional RI_MANIFEST: record(s) in the EDR Site Report.

---

23 **BRAINDARD OMS-7A** **CT LUST** **S109377396**
North **269 MAXIM ROAD** **N/A**
< 1/8 **HARTFORD, CT 06114**
0.005 mi.
27 ft.

Relative:
Higher

Actual:
35 ft.

LUST:

Name:	BRAINDARD OMS-7A
Name 2:	Not reported
Address:	269 MAXIM ROAD
Address 2:	Not reported
City,State,Zip:	HARTFORD, CT 06114
LUST Case Id:	49370
Release Date:	Not reported
Site Case ID:	Not reported
Substance:	Not reported
Release Source:	Not reported
Release Cause:	Not reported
Release Identified:	Not reported
Case Number:	Not reported
Release Quantity:	Not reported
Facility City Number:	64

Detail As of 06/2020:

Name:	BRAINDARD OMS-7A
Name 2:	Not reported
Address:	269 MAXIM ROAD
City,State,Zip:	HARTFORD, CT 06114
Address 2:	Not reported
LUST Id:	0

BRAINDARD OMS-7A (Continued) **S109377396**

UST Facility Id:	0
LUST Case Id:	49370
Lust Status:	Pending
Processing Status:	Not reported
EPA Reportable:	False
Motor Fuel:	False
Diesel:	False
Gasoline:	False
Other:	False
Other Release:	Not reported
No Release:	False
Leak:	False
Tank:	False
Piping:	False
Overfill:	False
Removal:	False
Incident Date:	09/14/1998
Entry Date:	12/15/2008
Site Case Id:	Not reported
UST Site Id:	0
Cost Recovery Spill Case #:	0
Old SITS Number:	0
Case Log Id:	0
Monthly Report Id:	0
UST Owner Id:	0
LUST Owner Id:	Not reported
UST Event Id:	0
Contact Info:	Not reported
Contact EMail:	Not reported
Site Contact City,St,Zip:	UNKNOWN
2nd Contact:	Fuss and O'Neill
2nd Contact EMail:	Not reported
2nd Contact Address:	146 Hartford Road
2nd Contact City,St,Zip:	77, CT 060405921
2nd Contact Address 2:	Not reported
2nd Contact City 2:	Manchester
2nd Contact Phone Number:	8606462469
2nd Contact Fax Number:	8606436313
2nd Contact Type:	Not reported
Facility City Num:	64
Site Contact:	Not reported
Site Contact Address:	Not reported
Site Contact Add 2:	Not reported
Site Contact City 2:	Not reported
Site Contact Phone:	Not reported
Site Contact Fax:	Not reported
Site Contact Type:	Not reported
Department Contact 1:	Not reported
Department Contact 2:	Not reported
Referral Source:	Not reported
Offsite Source:	False
Date Referred:	Not reported
Emergency:	False
Private Heating Fuel:	False
Commercial Heating Fuel:	False
Commercial HF < 2100 Gal.:	False
Commercial HF > 2100 Gal.:	False

BRAINDARD OMS-7A (Continued) **S109377396**

Commercial HF - Size Unk:	False
No LUST Site:	False
Cost Recvry Prgm Candidate:	False
OCSRD Complete:	False
Follow Up Flag:	False
Alternate Water Supply:	False
Relocation:	False
Responsible Party:	False
Responsible EMail:	Not reported
Resp Party Name:	Brainard OMS-74
Resp Party Address:	269 Maxim Road
Resp Party City,St,Zip:	Hartford, CT 06114
Resp Party Town Number:	64
Resp Party Phone:	8605244945
Resp Party Fax:	Not reported
Resp Party Name 2:	Military Department, Director of Engineering
Resp Party Address 2:	Not reported
Resp Party Phone 2:	Not reported
Investigator Id:	0
Follow Update:	Not reported
Area Lextent:	Not reported
Annual Precipitation:	Not reported
Affected Population:	Not reported
Population Setting:	Not reported
Ground Water Direction:	Not reported
Ground Water Gradient:	Not reported
Hydro Basin:	Not reported
Drastic:	Not reported
Geo Setting:	Not reported
Ground Water Classification:	Not reported
Receptor:	Not reported
Ground Water Flow Direction:	Not reported
Ground Water Depth:	Not reported
Areas Of Concern:	Not reported
Free Product Inches:	0
Fund Date:	Not reported
Fund Planned:	No
Fund Obligated:	No
Fund Outlayed:	No
Fund Judgment:	No
Fund Recovered:	No
Cellar Borings:	False
Install Micro Wells:	False
Ground Water Sample:	False
Soil Sample:	False
Soil Gas:	False
Site Inspect:	False
Soil Excavate:	False
Geo Probe:	False
Survey:	False
Potable Well Sample:	False
Sample MWS:	False
Ground Water Gauging:	False
Soil Venting:	False
Active:	True
NOV Action:	None
NOV Issued:	Not reported

BRAINDARD OMS-7A (Continued) **S109377396**

NOV Due:	Not reported
NOV Received:	Not reported
NOV Closed:	Not reported
NOV Disc Date:	Not reported
NOV Issued Date:	Not reported
NOV Compliance Sched:	Not reported
NOV Admin Order:	Not reported
NOV Referred To Ag:	Not reported
Stop All NOV Actions:	False
Release Invest Rpt:	False
DEP App Letter 1:	False
Correct Action Plan:	False
DEP App Letter 2:	False
Rem Sys Install:	False
Rem Sys Install Date:	Not reported
Closure Date:	Not reported
Rem Sys Monitoring Rpt:	False
Qrtly Gwater Mon Rpts:	False
Closure Req Rpt:	False
DEP Closure Letter:	False
Referred To:	Not reported
No Wells:	0
Lph Wells:	0
User Stamp:	Allison Forrest/aforrest
Date Stamp:	12/15/2008
Correspondence:	Not reported
Environmental Impact:	Not reported
FollowUp:	Not reported
GW Comments:	Not reported
Location Desc:	Not reported
NOV Comments:	Not reported
Release Desc:	Not reported
Running Comments:	Nonregulated LUST case:1998 (heating oil, UST)
Work Performed:	Not reported

F24 **MID-CT RESOURCE RECOVERY FACILITY** **CT LUST** **S109755086**
North **300 MAXIM RD** **CT SPILLS** **N/A**
< 1/8 **HARTFORD, CT 06114** **CT MANIFEST**
0.012 mi. **CT NPDES**
62 ft. **Site 1 of 2 in cluster F**

Relative: **Higher**

Actual: **35 ft.**

LUST:

Name:	Not reported
Name 2:	Not reported
Address:	300 MAXIM ROAD
Address 2:	Not reported
City,State,Zip:	HARTFORD, CT
LUST Case Id:	59179
Release Date:	11/29/2000
Site Case ID:	64-9731
Substance:	Diesel
Release Source:	Other
Release Cause:	Unknown
Release Identified:	Removal/Closure
Case Number:	2000-09021
Release Quantity:	Unknown
Facility City Number:	Not reported

MID-CT RESOURCE RECOVERY FACILITY (Continued) **S109755086**

Detail As of 06/2020:

Name:	CONNECTICUT RESOURCE RECOVERY
Name 2:	Not reported
Address:	300 MAXIM ROAD
City,State,Zip:	HARTFORD, CT
Address 2:	Not reported
LUST Id:	0
UST Facility Id:	9731
LUST Case Id:	59179
Lust Status:	Cleanup Initiated
Processing Status:	Not reported
EPA Reportable:	True
Motor Fuel:	False
Diesel:	False
Gasoline:	False
Other:	False
Other Release:	Not reported
No Release:	False
Leak:	False
Tank:	False
Piping:	False
Overfill:	False
Removal:	False
Incident Date:	11/29/2000
Entry Date:	06/16/2009
Site Case Id:	200009021
UST Site Id:	0
Cost Recovery Spill Case #:	0
Old SITS Number:	0
Case Log Id:	0
Monthly Report Id:	0
UST Owner Id:	1374
LUST Owner Id:	Not reported
UST Event Id:	0
Contact Info:	Not reported
Contact EMail:	Not reported
Site Contact City,St,Zip:	UNKNOWN
2nd Contact:	Not reported
2nd Contact EMail:	Not reported
2nd Contact Address:	Not reported
2nd Contact City,St,Zip:	UNKNOWN
2nd Contact Address 2:	Not reported
2nd Contact City 2:	Not reported
2nd Contact Phone Number:	Not reported
2nd Contact Fax Number:	Not reported
2nd Contact Type:	Not reported
Facility City Num:	64
Site Contact:	Dave Upton (tankworks)
Site Contact Address:	Not reported
Site Contact Add 2:	Not reported
Site Contact City 2:	Not reported
Site Contact Phone:	8606463348
Site Contact Fax:	Not reported
Site Contact Type:	Not reported
Department Contact 1:	Not reported
Department Contact 2:	Not reported
Referral Source:	Not reported

MID-CT RESOURCE RECOVERY FACILITY (Continued) **S109755086**

Offsite Source:	False
Date Referred:	Not reported
Emergency:	False
Private Heating Fuel:	False
Commercial Heating Fuel:	False
Commercial HF < 2100 Gal.:	False
Commercial HF > 2100 Gal.:	False
Commercial HF - Size Unk:	False
No LUST Site:	False
Cost Recvry Prgm Candidate:	False
OCSRD Complete:	False
Follow Up Flag:	False
Alternate Water Supply:	False
Relocation:	False
Responsible Party:	False
Responsible EMail:	Not reported
Resp Party Name:	Connecticut Resource Recovery
Resp Party Address:	100 Constitution Plaza
Resp Party City,St,Zip:	Not reported
Resp Party Town Number:	UNKNOWN
Resp Party Phone:	Not reported
Resp Party Fax:	Not reported
Resp Party Name 2:	Not reported
Resp Party Address 2:	17th floor
Resp Party Phone 2:	Not reported
Investigator Id:	0
Follow Update:	Not reported
Area Lextent:	Not reported
Annual Precipitation:	Not reported
Affected Population:	Not reported
Population Setting:	Not reported
Ground Water Direction:	Not reported
Ground Water Gradient:	Not reported
Hydro Basin:	Not reported
Drastic:	Not reported
Geo Setting:	Not reported
Ground Water Classification:	Not reported
Receptor:	Not reported
Ground Water Flow Direction:	Not reported
Ground Water Depth:	Not reported
Areas Of Concern:	Not reported
Free Product Inches:	0
Fund Date:	Not reported
Fund Planned:	No
Fund Obligated:	No
Fund Outlayed:	No
Fund Judgment:	No
Fund Recovered:	No
Cellar Borings:	False
Install Micro Wells:	False
Ground Water Sample:	False
Soil Sample:	False
Soil Gas:	False
Site Inspect:	False
Soil Excavate:	False
Geo Probe:	False
Survey:	False

MID-CT RESOURCE RECOVERY FACILITY (Continued) **S109755086**

Potable Well Sample:	False
Sample MWS:	False
Ground Water Gauging:	False
Soil Venting:	False
Active:	True
NOV Action:	None
NOV Issued:	Not reported
NOV Due:	Not reported
NOV Received:	Not reported
NOV Closed:	Not reported
NOV Disc Date:	Not reported
NOV Issued Date:	Not reported
NOV Compliance Sched:	Not reported
NOV Admin Order:	Not reported
NOV Referred To Ag:	Not reported
Stop All NOV Actions:	False
Release Invest Rpt:	False
DEP App Letter 1:	False
Correct Action Plan:	False
DEP App Letter 2:	False
Rem Sys Install:	False
Rem Sys Install Date:	Not reported
Closure Date:	Not reported
Rem Sys Monitoring Rpt:	False
Qrtly Gwater Mon Rpts:	False
Closure Req Rpt:	False
DEP Closure Letter:	False
Referred To:	Not reported
No Wells:	0
Lph Wells:	0
User Stamp:	allison forrest/ForrestA
Date Stamp:	05/03/2013
Correspondence:	Not reported
Environmental Impact:	Not reported
FollowUp:	Not reported
GW Comments:	Not reported
Location Desc:	Not reported
NOV Comments:	Not reported
Release Desc:	Not reported
Running Comments:	Spills Files, UST Enforcement Files, and LUST FilesOpen LUST Cases:2000-09021
Work Performed:	Not reported

SPILLS:

Name:	Not reported
Address:	300 MAXIM RD
City,State,Zip:	HARTFORD, CT
Year of Database:	2000
Case Number:	200001993
Who Took Spill:	914
Assigned To:	Emanuelson, Brian
Report Date:	03/30/2000
Report Time:	00:00 AM
Date Release:	03/30/2000
Time Responded:	00:00 AM
Corrective Action Taken:	Other (INSPECTOR ASSIGNED)

MID-CT RESOURCE RECOVERY FACILITY (Continued) **S109755086**

Cause Info: Other (UNKNOWN)
Media Info: Inside Building
Release Type: chemical
Reported By: HARRY OLDACH
Phone: 860 2478887
Representing: CRRA
Terminated: Not reported
Recovd (Total): 0
Total (Water): 0
Facility Status: Closed
Continuous Spill: False
Released Substance: UNKNOWN CHEMICAL
Qty: 0.00 (Gallons)
Emergency Measure: STRONG CHEMICAL SMELL, REPORTED PERSON DOWN
Water Body: Not reported
Discharger: Not reported
Telephone: Not reported
Responsible Party: Not reported
RP Address 1: Not reported
RP City,St,Zip: CT
Historic: False
Waterbody: Not reported
Time Stamp: 2000-04-07 11:22:26
Sr Inspector: Porter, John
At Inspctor: Emanuelson, Brian
User Stamp: Not reported
Comments: Not reported
Action: Other
Other Action: INSPECTOR ASSIGNED
Cause ID: Other
Other Cause: UNKNOWN
Media ID: Inside Building
Other Media: Not reported
Class ID: Commercial
Other Class: Not reported
Release Type: chemical
Other Release: Not reported

Name: Not reported
Address: 300 MAXIM RD
City,State,Zip: HARTFORD, CT
Year of Database: 2001
Case Number: 200101337
Who Took Spill: 201
Assigned To: No Response
Report Date: 02/28/2001
Report Time: 06:00 AM
Date Release: 02/28/2001
Time Responded: 06:00 AM
Corrective Action Taken: Referred
Cause Info: Dumping
Media Info: Ground Surface
Release Type: chemical
Reported By: TONY CASTAGNA
Phone: 860 2478887
Representing: TRASH PLANT
Terminated: YES

MID-CT RESOURCE RECOVERY FACILITY (Continued) **S109755086**

Recovd (Total): 0
Total (Water): 0
Facility Status: closed
Continuous Spill: False
Released Substance: TRASH (HOT LOAD)-- CALLED RADIATION AND LET CHARLIE KNOW
Qty: 0.00 (Gallons)
Emergency Measure: UNKNOWN AMOUNT - NOTIFIED RADIAION DIV K. SCOTT/M. FERNSIE
Water Body: Other (NONE)
Discharger: Not reported
Telephone: Not reported
Responsible Party: Not reported
RP Address 1: Not reported
RP City,St,Zip: CT
Historic: False
Waterbody: Not reported
Time Stamp: 2001-08-14 09:00:37
Sr Inspector: bailey,tammy
At Inspctor: **NO RESPONSE
User Stamp: Not reported
Comments: Not reported
Action: Referred
Other Action: Not reported
Agency ID: DEP Dispatch
Other Agency: Not reported
DEP Bureau: Not reported
DEP Agency: Not reported
Agency ID: DEP
Other Agency: Not reported
DEP Bureau: BUREAU OF AIR MANAGEMENT
DEP Agency: AIR QUALITY MONITORING & RADIATION
Cause ID: Dumping
Other Cause: Not reported
Media ID: Ground Surface
Other Media: Not reported
Class ID: Other
Other Class: RADIATION
Release Type: chemical
Other Release: Not reported
Waterbody: Other
Other Wtrbody: NONE

Name: Not reported
Address: 300 MAXIM RD
City,State,Zip: HARTFORD, CT
Year of Database: 2002
Case Number: 200202270
Who Took Spill: 201
Assigned To: No Response
Report Date: 04/11/2002
Report Time: 00:00 AM
Date Release: 04/11/2002
Time Responded: 00:00 AM
Corrective Action Taken: Contracted
Cause Info: Other (EXPLOSION)
Media Info: Ground Surface
Release Type: petroleum
Reported By: FRED TAVARES

MID-CT RESOURCE RECOVERY FACILITY (Continued) **S109755086**

Phone: 860 2478887
Representing: UTILITY
Terminated: YES
Recovd (Total): 0
Total (Water): 0
Facility Status: Closed
Continuous Spill: False
Released Substance: PROPANE TANK
Qty: 0.00 (Gallons)
Emergency Measure: PROPANE TANK EXPLODED AND TOWN SAID EVERYTHING WAS OKAY
Water Body: Other (NONE)
Discharger: Not reported
Telephone: Not reported
Responsible Party: Not reported
RP Address 1: Not reported
RP City,St,Zip: CT
Historic: False
Waterbody: Not reported
Time Stamp: 2002-04-11 17:11:31
Sr Inspector: BAILEY, TAMARA
At Inspctor: **NO RESPONSE
User Stamp: Not reported
Comments: Not reported
Action: Contracted
Other Action: Not reported
Agency ID: DEP Dispatch
Other Agency: Not reported
DEP Bureau: Not reported
DEP Agency: Not reported
Cause ID: Other
Other Cause: EXPLOSION
Media ID: Ground Surface
Other Media: Not reported
Class ID: Private
Other Class: Not reported
Release Type: petroleum
Other Release: Not reported
Waterbody: Other
Other Wtrbody: NONE

Name: Not reported
Address: 300 MAXIM RD
City,State,Zip: HARTFORD, CT
Year of Database: 2009
Case Number: 200905121
Who Took Spill: 202
Assigned To: No Response
Report Date: 09/10/2009
Report Time: 00:00 AM
Date Release: 09/10/2009
Time Responded: 00:00 AM
Corrective Action Taken: Cleaned
Cause Info: Hose Failure
Media Info: Ground Surface
Release Type: petroleum
Reported By: abdul
Phone: 860 2478887

MID-CT RESOURCE RECOVERY FACILITY (Continued) **S109755086**

Representing: crra
Terminated: YES
Recovd (Total): 0
Total (Water): 0
Facility Status: CLOSED
Continuous Spill: False
Released Substance: HYDRAULIC OIL
Qty: ~ 6.00 (Gallons)
Emergency Measure: Not reported
Water Body: Other (none)
Discharger: Town of East Hartford
Telephone: Not reported
Responsible Party: Not reported
RP Address 1: Not reported
RP City,St,Zip: CT
Historic: False
Waterbody: Not reported
Time Stamp: 2009-09-11 15:12:35
Sr Inspector: Landry, Robin
At Inspctor: **NO RESPONSE
User Stamp: CGuzman
Comments: Not reported
Action: Cleaned
Other Action: Not reported
Agency ID: DEP Dispatch
Other Agency: Not reported
DEP Bureau: Not reported
DEP Agency: Not reported
Cause ID: Hose Failure
Other Cause: Not reported
Media ID: Ground Surface
Other Media: Not reported
Class ID: Transportation
Other Class: Not reported
Release Type: petroleum
Other Release: Not reported
Waterbody: Other
Other Wtrbody: none

Name: Not reported
Address: 300 MAXIM ROAD
City,State,Zip: HARTFORD, CT
Year of Database: 2011
Case Number: 201103147
Who Took Spill: 205
Assigned To: No Response
Report Date: 06/10/2011
Report Time: 39:00 AM
Date Release: 06/10/2011
Time Responded: 39:00 AM
Corrective Action Taken: Removed, and Other (speedi dry)
Cause Info: Hose Failure
Media Info: Ground Surface
Release Type: petroleum
Reported By: christopher shepard
Phone: 860 7577706
Representing: CRRA

MID-CT RESOURCE RECOVERY FACILITY (Continued) **S109755086**

Terminated: YES
Recovd (Total): 0
Total (Water): 0
Facility Status: CLOSED
Continuous Spill: False
Released Substance: HYDRAULIC OIL
Qty: ~ 5.00 (Gallons)
Emergency Measure: Not reported
Water Body: Other (none)
Discharger: city of hartford
Telephone: Not reported
Responsible Party: true
RP Address 1: Not reported
RP City,St,Zip: CT
Historic: False
Waterbody: n/a
Time Stamp: 2011-06-13 12:24:29
Sr Inspector: Cox, Michael
At Inspctor: **NO RESPONSE
User Stamp: cguzman
Comments: Not reported
Action: Removed
Other Action: Not reported
Action: Other
Other Action: speedi dry
Agency ID: DEP Dispatch
Other Agency: Not reported
DEP Bureau: Not reported
DEP Agency: Not reported
Cause ID: Hose Failure
Other Cause: Not reported
Media ID: Ground Surface
Other Media: Not reported
Class ID: Transportation
Other Class: Not reported
Class ID: Commercial
Other Class: Not reported
Release Type: petroleum
Other Release: Not reported
Waterbody: Other
Other Wtrbody: none

Name: Not reported
Address: 300 MAXIM ROAD
City,State,Zip: HARTFORD, CT
Year of Database: 2012
Case Number: 201201168
Who Took Spill: 205
Assigned To: No Response
Report Date: 03/12/2012
Report Time: 00:00 AM
Date Release: 03/12/2012
Time Responded: 00:00 AM
Corrective Action Taken: Not reported
Cause Info: Fire
Media Info: Other (none)
Release Type: sewage related

MID-CT RESOURCE RECOVERY FACILITY (Continued) **S109755086**

Reported By: Peter Egan
Phone: 860 7577725
Representing: CRRA
Terminated: Not reported
Recovd (Total): 0
Total (Water): 0
Facility Status: CLOSED
Continuous Spill: False
Released Substance: SEWAGE
Qty: 0.00 (Gallons)
Emergency Measure: no release, notification only per Solid Waste permit,
Water Body: Not reported
Discharger: saa
Telephone: Not reported
Responsible Party: Not reported
RP Address 1: Not reported
RP City,St,Zip: CT
Historic: False
Waterbody: Not reported
Time Stamp: 2012-03-30 14:01:40
Sr Inspector: Cox, Michael
At Inspctor: **NO RESPONSE
User Stamp: GuzmanCa
Comments: Per SERC 937 Sewage related.
Agency ID: DEP Dispatch
Other Agency: Not reported
DEP Bureau: Not reported
DEP Agency: Not reported
Cause ID: Fire
Other Cause: Not reported
Media ID: Other
Other Media: none
Class ID: Industrial
Other Class: Not reported
Release Type: sewage related
Other Release: Not reported

Name: Not reported
Address: 300 MAXIM ROAD
City,State,Zip: HARTFORD, CT
Year of Database: 2012
Case Number: 201202094
Who Took Spill: 205
Assigned To: No Response
Report Date: 04/30/2012
Report Time: 15:00 AM
Date Release: 04/30/2012
Time Responded: 15:00 AM
Corrective Action Taken: Contracted, and Other (speedi dry)
Cause Info: Container Failure
Media Info: Ground Surface
Release Type: petroleum
Reported By: christopher shepard
Phone: 860 7577706
Representing: CRRA
Terminated: YES
Recovd (Total): 0

MID-CT RESOURCE RECOVERY FACILITY (Continued) **S109755086**

Total (Water): 0
Facility Status: CLOSED
Continuous Spill: False
Released Substance: TRANSMISSION OIL
Qty: ~ 5.00 (Gallons)
Emergency Measure: a few cups to catch basin
Water Body: Catch Basin
Discharger: Naes ext. 2905
Telephone: 860 2478887
Responsible Party: true
RP Address 1: Not reported
RP City,St,Zip: CT
Historic: False
Waterbody: Not reported
Time Stamp: 2012-04-30 19:09:16
Sr Inspector: Cox, Michael
At Inspctor: **NO RESPONSE
User Stamp: GuzmanCa
Comments: Not reported
Action: Contracted
Other Action: Not reported
Action: Other
Other Action: speedi dry
Agency ID: DEP Dispatch
Other Agency: Not reported
DEP Bureau: Not reported
DEP Agency: Not reported
Cause ID: Container Failure
Other Cause: Not reported
Media ID: Ground Surface
Other Media: Not reported
Class ID: Industrial
Other Class: Not reported
Release Type: petroleum
Other Release: Not reported
Waterbody: Catch Basin
Other Wtrbody: Not reported

Name: Not reported
Address: 300 MAXIM RD
City,State,Zip: HARTFORD, CT
Year of Database: 2013
Case Number: 201305796
Who Took Spill: 208
Assigned To: No Response
Report Date: 10/31/2013
Report Time: 00:00 AM
Date Release: 10/31/2013
Time Responded: 00:00 AM
Corrective Action Taken: Sanded
Cause Info: MV Accident
Media Info: Ground Surface
Release Type: petroleum
Reported By: Carl oberg
Phone: 860 6370339
Representing: CWPM
Terminated: YES

MID-CT RESOURCE RECOVERY FACILITY (Continued) **S109755086**

Recovd (Total): 0
Total (Water): 0
Facility Status: CLOSED
Continuous Spill: False
Released Substance: HYDRAULIC OIL
Qty: < 10.00 (Gallons)
Emergency Measure: cleaned
Water Body: Not reported
Discharger: Not reported
Telephone: Not reported
Responsible Party: Not reported
RP Address 1: Not reported
RP City,St,Zip: CT
Historic: False
Waterbody: Not reported
Time Stamp: 2013-10-31 17:13:57
Sr Inspector: Monarca, Vincent
At Inspctor: **NO RESPONSE
User Stamp: GuzmanCa
Comments: Not reported
Action: Sanded
Other Action: Not reported
Agency ID: DEP Dispatch
Other Agency: Not reported
DEP Bureau: Not reported
DEP Agency: Not reported
Cause ID: MV Accident
Other Cause: Not reported
Media ID: Ground Surface
Other Media: Not reported
Class ID: Transportation
Other Class: Not reported
Release Type: petroleum
Other Release: Not reported

Name: Not reported
Address: 300 MAXIM ROAD
City,State,Zip: HARTFORD, CT
Year of Database: 2015
Case Number: 201500097
Who Took Spill: 205
Assigned To: Stephens, Benjamin
Report Date: 01/08/2015
Report Time: 30:00 AM
Date Release: 01/08/2015
Time Responded: 30:00 AM
Corrective Action Taken: Removed, and Contained
Cause Info: Hose Failure
Media Info: Ground Surface
Release Type: petroleum
Reported By: tom hochcorfer
Phone: 860 2407144
Representing: Naes
Terminated: YES
Recovd (Total): 0
Total (Water): 0
Facility Status: CLOSED

MID-CT RESOURCE RECOVERY FACILITY (Continued) **S109755086**

Continuous Spill: False
Released Substance: hydraulic oil
Qty: ~ 40.00 (Gallons)
Emergency Measure: speedi dry
Water Body: Other (none)
Discharger: CWPM
Telephone: 860 7471335
Responsible Party: true
RP Address 1: 25 NORTON PLACE
RP City,St,Zip: Plainville, CT 06062
Historic: False
Waterbody: n/a
Time Stamp: 2016-03-07 11:14:02
Sr Inspector: Cox, Michael
At Inspctor: STEPHENS, BENJAMIN
User Stamp: Granillom
Comments: Not reported
Action: Removed
Other Action: Not reported
Action: Contained
Other Action: Not reported
Agency ID: DEP Dispatch
Other Agency: Not reported
DEP Bureau: Not reported
DEP Agency: Not reported
Cause ID: Hose Failure
Other Cause: Not reported
Media ID: Ground Surface
Other Media: Not reported
Class ID: Transportation
Other Class: Not reported
Class ID: Commercial
Other Class: Not reported
Release Type: petroleum
Other Release: Not reported
Waterbody: Other
Other Wtrbody: none

Name: Not reported
Address: 300 MAXIM RD.
City,State,Zip: HARTFORD, CT
Year of Database: 2015
Case Number: 201501418
Who Took Spill: 203
Assigned To: No Response
Report Date: 04/01/2015
Report Time: 30:00 PM
Date Release: 04/01/2015
Time Responded: 30:00 PM
Corrective Action Taken: Cleaned
Cause Info: Hose Failure
Media Info: Inside Building
Release Type: petroleum
Reported By: Tom
Phone: 860 8031509
Representing: NAES
Terminated: YES

MID-CT RESOURCE RECOVERY FACILITY (Continued) **S109755086**

Recovd (Total): 0
Total (Water): 0
Facility Status: CLOSED
Continuous Spill: False
Released Substance: HYDRAULIC OIL
Qty: 3.00 (Gallons)
Emergency Measure: Cleaned.
Water Body: Not reported
Discharger: WCPM
Telephone: Not reported
Responsible Party: Not reported
RP Address 1: Not reported
RP City,St,Zip: CT
Historic: False
Waterbody: None
Time Stamp: 2015-04-01 17:56:28
Sr Inspector: SUSAN CAMPBELL
At Inspctor: **NO RESPONSE
User Stamp: Guzmanca
Comments: Not reported
Action: Cleaned
Other Action: Not reported
Agency ID: DEP Dispatch
Other Agency: Not reported
DEP Bureau: Not reported
DEP Agency: Not reported
Cause ID: Hose Failure
Other Cause: Not reported
Media ID: Inside Building
Other Media: Not reported
Class ID: Industrial
Other Class: Not reported
Release Type: petroleum
Other Release: Not reported

Name: Not reported
Address: 300 MAXIM RD
City,State,Zip: HARTFORD, CT
Year of Database: 2015
Case Number: 201505926
Who Took Spill: 214
Assigned To: No Response
Report Date: 11/07/2015
Report Time: 30:00 PM
Date Release: 11/07/2015
Time Responded: 30:00 PM
Corrective Action Taken: Other (FD responded)
Cause Info: Fire
Media Info: Air, and Ground Surface
Release Type: other (water from fighting fire)
Reported By: peter egan
Phone: 860 3052946
Representing: mirra
Terminated: YES
Recovd (Total): 0
Total (Water): 0
Facility Status: CLOSED

MID-CT RESOURCE RECOVERY FACILITY (Continued) **S109755086**

Continuous Spill: False
Released Substance: FIRE SUPPRESSION RUNOFF
Qty: 0.00 (Gallons)
Emergency Measure: Fire in mobile shredder containing solid trash at CRRA plant. FD responded. Water used to fight fire enterd storm drain. Smoke from fire exited building. Fire out.
Water Body: Catch Basin
Discharger: Not reported
Telephone: Not reported
Responsible Party: Not reported
RP Address 1: Not reported
RP City,St,Zip: CT
Historic: False
Waterbody: storm drain
Time Stamp: 2015-11-09 12:21:26
Sr Inspector: Wren, Michael
At Inspctor: **NO RESPONSE
User Stamp: Granillom
Comments: per 937 NR
Action: Other
Other Action: FD responded
Agency ID: Local Fire Marshal
Other Agency: Not reported
DEP Bureau: Not reported
DEP Agency: Not reported
Agency ID: DEP Dispatch
Other Agency: Not reported
DEP Bureau: Not reported
DEP Agency: Not reported
Agency ID: LOCAL FIRE DEPARTMENT
Other Agency: Not reported
DEP Bureau: Not reported
DEP Agency: Not reported
Cause ID: Fire
Other Cause: Not reported
Media ID: Air
Other Media: Not reported
Media ID: Ground Surface
Other Media: Not reported
Class ID: Private
Other Class: Not reported
Release Type: other
Other Release: water from fighting fire
Waterbody: Catch Basin
Other Wtrbody: Not reported

Name: Not reported
Address: 300 MAXIM ROAD
City,State,Zip: HARTFORD, CT
Year of Database: 2017
Case Number: 201701809
Who Took Spill: 201
Assigned To: No Response
Report Date: 04/17/2017
Report Time: 30:00 PM
Date Release: 04/17/2017
Time Responded: 30:00 PM

MID-CT RESOURCE RECOVERY FACILITY (Continued) **S109755086**

Corrective Action Taken: Referred, and Other (FIRE EXTINGUISHED)
Cause Info: Fire
Media Info: Inside Building
Release Type: gas emission
Reported By: peter egan
Phone: 860 3052946
Representing: mira waste energy plant
Terminated: Not reported
Recovd (Total): 0
Total (Water): 0
Facility Status: CLOSED
Continuous Spill: False
Released Substance: propane and smoke
Qty: 0.00 (Gallons)
Emergency Measure: propane tank went through shredder. exploded. caused fire on line 1&2. smoke exited the building.
Water Body: Not reported
Discharger: Not reported
Telephone: Not reported
Responsible Party: Not reported
RP Address 1: Not reported
RP City,St,Zip: CT
Historic: False
Waterbody: Not reported
Time Stamp: 2017-04-24 08:46:58
Sr Inspector: Burkey, Rachael
At Inspctor: **NO RESPONSE
User Stamp: Granillom
Comments: Not reported
Action: Referred
Other Action: Not reported
Action: Other
Other Action: FIRE EXTINGUISHED
Agency ID: DEP Dispatch
Other Agency: Not reported
DEP Bureau: Not reported
DEP Agency: Not reported
Agency ID: DEP
Other Agency: Not reported
DEP Bureau: WEED
DEP Agency: Not reported
Agency ID: LOCAL FIRE DEPARTMENT
Other Agency: Not reported
DEP Bureau: Not reported
DEP Agency: Not reported
Cause ID: Fire
Other Cause: Not reported
Media ID: Inside Building
Other Media: Not reported
Class ID: Commercial
Other Class: Not reported
Release Type: gas emission
Other Release: Not reported

Name: Not reported
Address: 300 MAXIM ROAD
City,State,Zip: HARTFORD, CT

MID-CT RESOURCE RECOVERY FACILITY (Continued) **S109755086**

Year of Database: 2022
Case Number: 202201283
Who Took Spill: Not reported
Assigned To: Welch, Tom
Report Date: 03/30/2022
Report Time: 00:00 AM
Date Release: 03/30/2022
Time Responded: 00:00 AM
Corrective Action Taken: Not reported
Cause Info: Fire
Media Info: Ground Surface
Release Type: gas emission
Reported By: dispatch
Phone: Not reported
Representing: district 1 on scene
Terminated: Not reported
Recovd (Total): Not reported
Total (Water): Not reported
Facility Status: Not reported
Continuous Spill: Not reported
Released Substance: Propane
Qty: 0.00 (Gallons)
Emergency Measure: fire at a waste facility
Water Body: Not reported
Discharger: Not reported
Telephone: Not reported
Responsible Party: Not reported
RP Address 1: Not reported
RP City,St,Zip: CT
Historic: Not reported
Waterbody: Not reported
Time Stamp: Not reported
Sr Inspector: Not reported
At Inspctor: Not reported
User Stamp: Not reported
Comments: Not reported

Name: Not reported
Address: 300 MAXIM RD
City,State,Zip: HARTFORD, CT
Year of Database: 1999
Case Number: 9904965
Who Took Spill: 914
Assigned To: Torres, Neil
Report Date: 07/28/1999
Report Time: 45:00 AM
Date Release: 07/28/1999
Time Responded: 45:00 AM
Corrective Action Taken: Other (INSPECTOR ASSIGNED)
Cause Info: Hose Failure, and Container Failure
Media Info: Ground Surface
Release Type: petroleum
Reported By: HARRY OLDACH
Phone: 860 2478887
Representing: METROPOLITAIN DIST.
Terminated: NO
Recovd (Total): 0

MID-CT RESOURCE RECOVERY FACILITY (Continued) **S109755086**

Total (Water): 0
Facility Status: Closed
Continuous Spill: False
Released Substance: HYDRAULIC OIL
Qty: 25.00 (Gallons)
Emergency Measure: UNK REFUSE TRUCK LOST HYDRAULIC FLUID
Water Body: Not reported
Discharger: MDC
Telephone: Not reported
Responsible Party: Not reported
RP Address 1: Not reported
RP City,St,Zip: CT
Historic: False
Waterbody: UNKNOWN
Time Stamp: 1999-08-10 14:42:24
Sr Inspector: Porter, John
At Inspctor: Torres, Neil
User Stamp: Not reported
Comments: Not reported
Action: Other
Other Action: INSPECTOR ASSIGNED
Agency ID: LOCAL FIRE DEPARTMENT
Other Agency: Not reported
DEP Bureau: Not reported
DEP Agency: Not reported
Cause ID: Hose Failure
Other Cause: Not reported
Cause ID: Container Failure
Other Cause: Not reported
Media ID: Ground Surface
Other Media: Not reported
Class ID: Transportation
Other Class: Not reported
Release Type: petroleum
Other Release: Not reported

CT MANIFEST:
Name: METROPOLITAN DISTRICT
Address: 300 MAXIM RD
City,State,Zip: HARTFORD, CT 06142-
Phone: Not reported
Country: Not reported
Manifest ID: 000439571JJK
EPA ID: CTP000029716

Hazardous Waste Manifest:
Year: 2007
Manifest: 000439570JJK
EPA ID: CTP000029716
Generator Mailing Address: 555 MAIN ST
Generator City,State,Zip: HARTFORD, CT 06142-
Discrepancies: Not reported
Date Shipped: 2007-01-17
Date Received: 2007-01-19
Transporter 2 Date: Not reported
TSDF EPA ID: RID040098352

MID-CT RESOURCE RECOVERY FACILITY (Continued) **S109755086**

TSDF Name:	NORTHLAND ENVIRONMENTAL INC
TSDF Address:	275 ALLENS AVE
TSDF City,State,Zip:	PROVIDENCE, RI 02905
TSDF Country:	USA
Transporter EPA ID:	CTD018811802
Transporter Name:	ENVIRONMENTAL SERVICES INC
Transporter Address:	90 BROOKFIELD STREET
Transporter City,State,Zip:	SOUTH WINDSOR, CT 06074
Transporter Country:	USA
Transporter 2 EPA ID:	Not reported
Transporter 2 Name:	Not reported
Transporter 2 Address:	Not reported
Transporter 2 City,State,Zip:	CT
Transporter 2 Country:	USA
US DOT Description:	FLAMMABLE LIQUIDS, N.O.S.
Number of Containers:	1
Container Type:	DM
Quantity/Weight/Volume:	150/P
Batch Number:	706
EPA Waste Codes:	D001 - IGNITABLE WASTE
Copies:	1
Alternate Facility Name:	Not reported
Alternate Facility Address:	Not reported
Alternate Facility State:	Not reported
Alternate Facility Date:	Not reported

Year:	2007
Manifest:	000439570JJK
EPA ID:	CTP000029716
Generator Mailing Address:	555 MAIN ST
Generator City,State,Zip:	HARTFORD, CT 06142-
Discrepancies:	Not reported
Date Shipped:	2007-01-17
Date Received:	2007-01-19
Transporter 2 Date:	Not reported
TSDF EPA ID:	RID040098352
TSDF Name:	NORTHLAND ENVIRONMENTAL INC
TSDF Address:	275 ALLENS AVE
TSDF City,State,Zip:	PROVIDENCE, RI 02905
TSDF Country:	USA
Transporter EPA ID:	CTD018811802
Transporter Name:	ENVIRONMENTAL SERVICES INC
Transporter Address:	90 BROOKFIELD STREET
Transporter City,State,Zip:	SOUTH WINDSOR, CT 06074
Transporter Country:	USA
Transporter 2 EPA ID:	Not reported
Transporter 2 Name:	Not reported
Transporter 2 Address:	Not reported
Transporter 2 City,State,Zip:	CT
Transporter 2 Country:	USA
US DOT Description:	FLAMMABLE LIQUIDS, TOXIC, N.O.S.
Number of Containers:	1
Container Type:	DF
Quantity/Weight/Volume:	100/P
Batch Number:	706
EPA Waste Codes:	D001 - IGNITABLE WASTE
Copies:	1

MID-CT RESOURCE RECOVERY FACILITY (Continued) **S109755086**

Alternate Facility Name:	Not reported
Alternate Facility Address:	Not reported
Alternate Facility State:	Not reported
Alternate Facility Date:	Not reported
Year:	2007
Manifest:	000439664JJK
EPA ID:	CTP000029716
Generator Mailing Address:	555 MAIN ST
Generator City,State,Zip:	HARTFORD, CT 06142-
Discrepancies:	Not reported
Date Shipped:	2007-01-29
Date Received:	2007-01-30
Transporter 2 Date:	Not reported
TSDF EPA ID:	RID040098352
TSDF Name:	NORTHLAND ENVIRONMENTAL INC
TSDF Address:	275 ALLENS AVE
TSDF City,State,Zip:	PROVIDENCE, RI 02905
TSDF Country:	USA
Transporter EPA ID:	CTD018811802
Transporter Name:	ENVIRONMENTAL SERVICES INC
Transporter Address:	90 BROOKFIELD STREET
Transporter City,State,Zip:	SOUTH WINDSOR, CT 06074
Transporter Country:	USA
Transporter 2 EPA ID:	Not reported
Transporter 2 Name:	Not reported
Transporter 2 Address:	Not reported
Transporter 2 City,State,Zip:	CT
Transporter 2 Country:	USA
US DOT Description:	FLAMMABLE LIQUIDS, N.O.S.
Number of Containers:	1
Container Type:	DF
Quantity/Weight/Volume:	40/P
Batch Number:	370, 584
EPA Waste Codes:	D001 - IGNITABLE WASTE
Copies:	1, 6
Alternate Facility Name:	Not reported
Alternate Facility Address:	Not reported
Alternate Facility State:	Not reported
Alternate Facility Date:	Not reported
Year:	2007
Manifest:	000439571JJK
EPA ID:	CTP000029716
Generator Mailing Address:	555 MAIN ST
Generator City,State,Zip:	HARTFORD, CT 06142-
Discrepancies:	Not reported
Date Shipped:	2007-01-17
Date Received:	2007-01-19
Transporter 2 Date:	Not reported
TSDF EPA ID:	RID040098352
TSDF Name:	NORTHLAND ENVIRONMENTAL INC
TSDF Address:	275 ALLENS AVE
TSDF City,State,Zip:	PROVIDENCE, RI 02905
TSDF Country:	USA
Transporter EPA ID:	CTD018811802
Transporter Name:	ENVIRONMENTAL SERVICES INC

MID-CT RESOURCE RECOVERY FACILITY (Continued) **S109755086**

Transporter Address:	90 BROOKFIELD STREET
Transporter City,State,Zip:	SOUTH WINDSOR, CT 06074
Transporter Country:	USA
Transporter 2 EPA ID:	Not reported
Transporter 2 Name:	Not reported
Transporter 2 Address:	Not reported
Transporter 2 City,State,Zip:	CT
Transporter 2 Country:	USA
US DOT Description:	CORROSIVE LIQUID, BASIC, INORGANIC, N.O.S.
Number of Containers:	1
Container Type:	DM
Quantity/Weight/Volume:	80/P
Batch Number:	684
EPA Waste Codes:	D002 - CORROSIVE WASTE
Copies:	1
Alternate Facility Name:	Not reported
Alternate Facility Address:	Not reported
Alternate Facility State:	Not reported
Alternate Facility Date:	Not reported

Year:	2007
Manifest:	000439570JJK
EPA ID:	CTP000029716
Generator Mailing Address:	555 MAIN ST
Generator City,State,Zip:	HARTFORD, CT 06142-
Discrepancies:	Not reported
Date Shipped:	2007-01-17
Date Received:	2007-01-19
Transporter 2 Date:	Not reported
TSDF EPA ID:	RID040098352
TSDF Name:	NORTHLAND ENVIRONMENTAL INC
TSDF Address:	275 ALLENS AVE
TSDF City,State,Zip:	PROVIDENCE, RI 02905
TSDF Country:	USA
Transporter EPA ID:	CTD018811802
Transporter Name:	ENVIRONMENTAL SERVICES INC
Transporter Address:	90 BROOKFIELD STREET
Transporter City,State,Zip:	SOUTH WINDSOR, CT 06074
Transporter Country:	USA
Transporter 2 EPA ID:	Not reported
Transporter 2 Name:	Not reported
Transporter 2 Address:	Not reported
Transporter 2 City,State,Zip:	CT
Transporter 2 Country:	USA
US DOT Description:	FLAMMABLE LIQUIDS, N.O.S.
Number of Containers:	1
Container Type:	DM
Quantity/Weight/Volume:	200/P
Batch Number:	706
EPA Waste Codes:	D001 - IGNITABLE WASTE
Copies:	1
Alternate Facility Name:	Not reported
Alternate Facility Address:	Not reported
Alternate Facility State:	Not reported
Alternate Facility Date:	Not reported

MID-CT RESOURCE RECOVERY FACILITY (Continued) **S109755086**

NPDES:

Name:	MID-CT RESOURCE RECOVERY FACILITY
Address:	300 MAXIM RD
City:	HARTFORD
Town Id:	Not reported
Company Name:	Not reported
Permit Number:	GSI000118
Permit Issued Date:	06/19/2009
Permit Expiration Date:	10/01/2011
Application Received Date:	Not reported
Affiliation Type:	Permittee
Permit EI Type:	Stormwater Industrial Activities - GP
App Id:	200901965
Site Address Description:	Not reported
Site Address Line 2:	Not reported
Permit Description:	Mid Ct- Waste Processing Facility 300 Maxim Rd. (South Meadow Station)
Status:	Expired
Affiliate Address Line 1:	100 CONSTITUTION PLZ
Affiliate Address Line 2:	6TH FL
Affiliate City/State/Zip:	HARTFORD, CT 06103-1703
Contact Name:	DAVID BODENDORF
Contact Title:	Not reported
Contact EMail:	Not reported

Name:	MID-CT RESOURCE RECOVERY FACILITY
Address:	300 MAXIM RD
City:	HARTFORD
Town Id:	Not reported
Company Name:	Not reported
Permit Number:	GSI000118
Permit Issued Date:	10/01/2011
Permit Expiration Date:	09/30/2024
Application Received Date:	Not reported
Affiliation Type:	Permittee
Permit EI Type:	Stormwater Industrial Activities - GP
App Id:	201104645
Site Address Description:	Not reported
Site Address Line 2:	Not reported
Permit Description:	CRRA MID-CONNECTICUT WASTE PROCESSING FACILITY(WPF)
Status:	Active
Affiliate Address Line 1:	200 CORPORATE PL
Affiliate Address Line 2:	SUITE 202
Affiliate City/State/Zip:	ROCKY HILL, CT 06067-1861
Contact Name:	Peter W. Egan
Contact Title:	Not reported
Contact EMail:	pegan@ctmira.org

Name:	MID-CT RESOURCE RECOVERY FACILITY
Address:	300 MAXIM RD
City:	HARTFORD
Town Id:	Not reported
Company Name:	Not reported
Permit Number:	SP0000850
Permit Issued Date:	03/15/1999
Permit Expiration Date:	03/15/2004
Application Received Date:	Not reported
Affiliation Type:	Permittee

MID-CT RESOURCE RECOVERY FACILITY (Continued) **S109755086**

Permit EI Type:	Sewer Discharge
App Id:	199602705
Site Address Description:	Not reported
Site Address Line 2:	Not reported
Permit Description:	Not reported
Status:	Expired
Affiliate Address Line 1:	100 CONSTITUTION PLZ
Affiliate Address Line 2:	Not reported
Affiliate City/State/Zip:	HARTFORD, CT 06103-1703
Contact Name:	PETER W. EGAN
Contact Title:	DIR OF ENV SERVS
Contact EMail:	PEGAN@CRRA.ORG
Name:	MID-CT RESOURCE RECOVERY FACILITY
Address:	300 MAXIM ROAD
City:	HARTFORD
Town Id:	64
Company Name:	CONNECTICUT RESOURCES RECOVERY AUTHORITY
Permit Number:	SP0000850
Permit Issued Date:	03/15/1999
Permit Expiration Date:	03/15/2004
Application Received Date:	12/17/1996
Affiliation Type:	Not reported
Permit EI Type:	Not reported
App Id:	Not reported
Site Address Description:	Not reported
Site Address Line 2:	Not reported
Permit Description:	Not reported
Status:	Not reported
Affiliate Address Line 1:	Not reported
Affiliate Address Line 2:	Not reported
Affiliate City/State/Zip:	Not reported
Contact Name:	Not reported
Contact Title:	Not reported
Contact EMail:	Not reported
Name:	MID CONN RESOURCE RECOVERY
Address:	300 MAXIM ROAD
City:	Not reported
Town Id:	64
Company Name:	MID CONN RESOURCE RECOVERY FACILITY
Permit Number:	CT0025453
Permit Issued Date:	08/06/1987
Permit Expiration Date:	08/06/1992
Application Received Date:	03/23/1984
Affiliation Type:	Not reported
Permit EI Type:	Not reported
App Id:	Not reported
Site Address Description:	Not reported
Site Address Line 2:	Not reported
Permit Description:	Not reported
Status:	Not reported
Affiliate Address Line 1:	Not reported
Affiliate Address Line 2:	Not reported
Affiliate City/State/Zip:	Not reported
Contact Name:	Not reported
Contact Title:	Not reported

MID-CT RESOURCE RECOVERY FACILITY (Continued) **S109755086**

Contact EMail:	Not reported
Name:	MID CONN RESOURCE RECOVERY
Address:	300 MAXIM ROAD
City:	Not reported
Town Id:	64
Company Name:	MID CONN RESOURCE RECOVERY FACILITY
Permit Number:	SP0000850
Permit Issued Date:	06/16/1987
Permit Expiration Date:	06/16/1992
Application Received Date:	05/14/1984
Affiliation Type:	Not reported
Permit EI Type:	Not reported
App Id:	Not reported
Site Address Description:	Not reported
Site Address Line 2:	Not reported
Permit Description:	Not reported
Status:	Not reported
Affiliate Address Line 1:	Not reported
Affiliate Address Line 2:	Not reported
Affiliate City/State/Zip:	Not reported
Contact Name:	Not reported
Contact Title:	Not reported
Contact EMail:	Not reported
Name:	MID-CT RESOURCE RECOVERY FACILITY
Address:	300 MAXIM ROAD
City:	HARTFORD
Town Id:	64
Company Name:	CONNECTICUT RESOURCES RECOVERY AUTH
Permit Number:	SP0000850
Permit Issued Date:	03/15/1999
Permit Expiration Date:	03/15/2004
Application Received Date:	12/17/1996
Affiliation Type:	Not reported
Permit EI Type:	Not reported
App Id:	Not reported
Site Address Description:	Not reported
Site Address Line 2:	Not reported
Permit Description:	Not reported
Status:	Not reported
Affiliate Address Line 1:	Not reported
Affiliate Address Line 2:	Not reported
Affiliate City/State/Zip:	Not reported
Contact Name:	Not reported
Contact Title:	Not reported
Contact EMail:	Not reported
Name:	MID CONN RESOURCE RECOVERY
Address:	300 MAXIM ROAD
City:	HARTFORD
Town Id:	64
Company Name:	MID CONN RESOURCE RECOVERY FACILITY
Permit Number:	GSI000118
Permit Issued Date:	11/15/1996
Permit Expiration Date:	10/01/2002
Application Received Date:	10/21/1996

MID-CT RESOURCE RECOVERY FACILITY (Continued) **S109755086**

Affiliation Type:	Not reported
Permit EI Type:	Not reported
App Id:	Not reported
Site Address Description:	Not reported
Site Address Line 2:	Not reported
Permit Description:	Not reported
Status:	Not reported
Affiliate Address Line 1:	Not reported
Affiliate Address Line 2:	Not reported
Affiliate City/State/Zip:	Not reported
Contact Name:	Not reported
Contact Title:	Not reported
Contact EMail:	Not reported

Name:	MID CONN RESOURCE RECOVERY
Address:	300 MAXIM ROAD
City:	Not reported
Town Id:	64
Company Name:	CONNECTICUT RESOURCE RECOVERY AUTH
Permit Number:	SP0000850
Permit Issued Date:	12/11/1987
Permit Expiration Date:	06/16/1997
Application Received Date:	05/14/1984
Affiliation Type:	Not reported
Permit EI Type:	Not reported
App Id:	Not reported
Site Address Description:	Not reported
Site Address Line 2:	Not reported
Permit Description:	Not reported
Status:	Not reported
Affiliate Address Line 1:	Not reported
Affiliate Address Line 2:	Not reported
Affiliate City/State/Zip:	Not reported
Contact Name:	Not reported
Contact Title:	Not reported
Contact EMail:	Not reported

Name:	MID CONN RESOURCE RECOVERY
Address:	300 MAXIM ROAD
City:	HARTFORD
Town Id:	64
Company Name:	CONNECTICUT RESOURCES RECOVERY AUTHORITY
Permit Number:	GSW001690
Permit Issued Date:	10/21/1996
Permit Expiration Date:	10/01/1997
Application Received Date:	10/22/1996
Affiliation Type:	Not reported
Permit EI Type:	Not reported
App Id:	Not reported
Site Address Description:	Not reported
Site Address Line 2:	Not reported
Permit Description:	Not reported
Status:	Not reported
Affiliate Address Line 1:	Not reported
Affiliate Address Line 2:	Not reported
Affiliate City/State/Zip:	Not reported
Contact Name:	Not reported

MID-CT RESOURCE RECOVERY FACILITY (Continued) **S109755086**

Contact Title: Not reported
Contact EMail: Not reported

F25 **MID-CT RESOURCE RECOVERY FACILITY** **CT UST** **U002030975**
North **300 MAXIM RD** **N/A**
< 1/8 **HARTFORD, CT 06114**
0.012 mi.
62 ft. **Site 2 of 2 in cluster F**

Relative:
Higher

Actual:
35 ft.

UST:
Name: MID-CT RESOURCE RECOVERY FACILITY
Address: 300 MAXIM RD
Address 2: Not reported
City,State,Zip: HARTFORD 06114
Facility ID: 64-9731
Substance: Diesel
Last Use Date: 11/01/2000
Tank ID: A
Closure Status: Tank was Removed From Ground
Compartment ID: a
Tank Status: Permanently Closed
Secondary Material: Not reported
Tank Material: Fiberglass Reinforced Plastic
Capacity: 2000
Install Date: 12/01/1988
Overfill Installed: Not reported
Pipe Material: Bare Steel
Pipe Mode Description: Not reported
Spill Installed: Not reported
Latitude: 41.745145
Longitude: -72.652145
Tank Latitude: 41.745145
Tank Longitude: -72.652145

Contact:
Facility ID: 64-9731
Owner Name: MATERIALS INNOVATION AND RECYCLING AUTHORITY
Owner Address: 200 Corporate Pl
Owner Address 2: SUITE 202
Owner Phone: Not reported
Owner Phone Ext: Not reported
Owner City/State/Zip: Rocky Hill, CT 060671861
Affiliation Type: Registrant
Contact Name: Not reported
Contact Title: Not reported
Contact Email: Not reported

Facility ID: 64-9731
Owner Name: PETER EGAN
Owner Address: Not reported
Owner Address 2: Not reported
Owner Phone: Not reported
Owner Phone Ext: Not reported
Owner City/State/Zip: Not reported
Affiliation Type: Operator
Contact Name: Not reported
Contact Title: Not reported
Contact Email: Not reported

MID-CT RESOURCE RECOVERY FACILITY (Continued) **U002030975**

Facility ID:	64-9731
Owner Name:	MATERIALS INNOVATION AND RECYCLING AUTHORITY
Owner Address:	200 Corporate Pl
Owner Address 2:	SUITE 202
Owner Phone:	(203) 549-6390
Owner Phone Ext:	Not reported
Owner City/State/Zip:	Rocky Hill, CT 060671861
Affiliation Type:	Owner
Contact Name:	Not reported
Contact Title:	Not reported
Contact Email:	Not reported

G26 **CENTRAL AUTO & TRANSPORT** **CT SPILLS** **S111224629**
NNW **195 MAXIM RD** **CT MANIFEST** **N/A**
< 1/8 **HARTFORD, CT**
0.016 mi.
86 ft. **Site 1 of 5 in cluster G**

Relative:
Higher

Actual:
40 ft.

SPILLS:

Name:	Not reported
Address:	195 MAXIM ROAD
City,State,Zip:	HARTFORD, CT
Year of Database:	2011
Case Number:	201104950
Who Took Spill:	205
Assigned To:	No Response
Report Date:	08/25/2011
Report Time:	00:00 AM
Date Release:	08/25/2011
Time Responded:	00:00 AM
Corrective Action Taken:	Sanded
Cause Info:	Other (leaking)
Media Info:	Other (road)
Release Type:	petroleum
Reported By:	dispatch
Phone:	860 7228206
Representing:	hfd
Terminated:	YES
Recovd (Total):	0
Total (Water):	0
Facility Status:	CLOSED
Continuous Spill:	False
Released Substance:	MOTOR OIL
Qty:	4.00 (Gallons)
Emergency Measure:	Not reported
Water Body:	Other (none)
Discharger:	unk
Telephone:	Not reported
Responsible Party:	true
RP Address 1:	Not reported
RP City,St,Zip:	CT
Historic:	False
Waterbody:	n/a
Time Stamp:	2011-08-25 16:29:15
Sr Inspector:	Cox, Michael
At Inspctor:	**NO RESPONSE
User Stamp:	cguzman

CENTRAL AUTO & TRANSPORT (Continued) **S111224629**

Comments: Not reported
Action: Sanded
Other Action: Not reported
Agency ID: DEP Dispatch
Other Agency: Not reported
DEP Bureau: Not reported
DEP Agency: Not reported
Agency ID: LOCAL FIRE DEPARTMENT
Other Agency: Not reported
DEP Bureau: Not reported
DEP Agency: Not reported
Cause ID: Other
Other Cause: leaking
Media ID: Other
Other Media: road
Class ID: Transportation
Other Class: Not reported
Class ID: Commercial
Other Class: Not reported
Release Type: petroleum
Other Release: Not reported
Waterbody: Other
Other Wtrbody: none

Name: Not reported
Address: 195 MAXIM RD.
City,State,Zip: HARTFORD, CT
Year of Database: 2020
Case Number: 202005701
Who Took Spill: Not reported
Assigned To: No Response
Report Date: 12/20/2020
Report Time: 01:00 PM
Date Release: 12/20/2020
Time Responded: 01:00 PM
Corrective Action Taken: Other (FD on scene.)
Cause Info: Fire
Media Info: Ground Surface
Release Type: petroleum, and chemical
Reported By: R-90
Phone: Not reported
Representing: FD
Terminated: Not reported
Recovd (Total): Not reported
Total (Water): Not reported
Facility Status: Not reported
Continuous Spill: Not reported
Released Substance: MOTOR VEHICLE FLUIDS & WATER TO EXTINGUISH VEHICLE FLUIDS FIRE
Qty: 0.00 (Gallons)
Emergency Measure: FD on scene. Notification only.
Water Body: Not reported
Discharger: Not reported
Telephone: Not reported
Responsible Party: Not reported
RP Address 1: Not reported
RP City,St,Zip: CT
Historic: Not reported

CENTRAL AUTO & TRANSPORT (Continued) **S111224629**

Waterbody:	Storm Drain
Time Stamp:	Not reported
Sr Inspector:	Not reported
At Inspctor:	Not reported
User Stamp:	Not reported
Comments:	Not reported

CT MANIFEST:

Name:	CENTRAL AUTO & TRANSPORT
Address:	195 MAXIM RD
City,State,Zip:	HARTFORD, CT
Phone:	Not reported
Country:	Not reported
Manifest ID:	Not reported
EPA ID:	CRW777777777

Hazardous Waste Manifest:

Year:	2017
Manifest:	NHWM4317C
EPA ID:	CRW777777777
Generator Mailing Address:	Not reported
Generator City,State,Zip:	Not reported
Discrepancies:	Not reported
Date Shipped:	2017-04-03
Date Received:	Not reported
Transporter 2 Date:	Not reported
TSDF EPA ID:	Not reported
TSDF Name:	Not reported
TSDF Address:	Not reported
TSDF City,State,Zip:	Not reported
TSDF Country:	Not reported
Transporter EPA ID:	Not reported
Transporter Name:	Not reported
Transporter Address:	Not reported
Transporter City,State,Zip:	Not reported
Transporter Country:	Not reported
Transporter 2 EPA ID:	Not reported
Transporter 2 Name:	Not reported
Transporter 2 Address:	Not reported
Transporter 2 City,State,Zip:	Not reported
Transporter 2 Country:	Not reported
US DOT Description:	Not reported
Number of Containers:	Not reported
Container Type:	Not reported
Quantity/Weight/Volume:	/
Batch Number:	Not reported
EPA Waste Codes:	- Not reported
Copies:	Not reported
Alternate Facility Name:	Not reported
Alternate Facility Address:	Not reported
Alternate Facility State:	Not reported
Alternate Facility Date:	Not reported

DEEP Document:

Year:	2017
EPA ID:	CRW777777777

CENTRAL AUTO & TRANSPORT (Continued) **S111224629**

Statuory Program:	Hazardous Waste
Document Number:	NHWM4317C
Document:	Hazardous Waste Manifest
File Type:	Written Text
Reference ID:	Ref ID: NHWM4317C Alt ID: CRW777777777

Click Here to view the image from agency website:

G27 **TUCKER CO** **CT MANIFEST** **S109737672**
NNW **RESERVE RD** **N/A**
< 1/8 **HARTFORD, CT**
0.023 mi.
123 ft. **Site 2 of 5 in cluster G**

Relative:
Higher

Actual:
42 ft.

CT MANIFEST:

Name:	TUCKER CO
Address:	RESERVE RD
City,State,Zip:	HARTFORD, CT
Phone:	Not reported
Country:	Not reported
Manifest ID:	CTC0207776
EPA ID:	CTP000007973

Hazardous Waste Manifest:

Year:	1988
Manifest:	CTC0207776
EPA ID:	CTP000007973
Generator Mailing Address:	RESERVE RD
Generator City,State,Zip:	HARTFORD, CT
Discrepancies:	N
Date Shipped:	1988-08-22
Date Received:	1988-08-22
Transporter 2 Date:	Not reported
TSDF EPA ID:	CTD089631956
TSDF Name:	EAST COAST ENVIRONMENTAL SERVICE CORP
TSDF Address:	454 QUINNIPIAC AVE
TSDF City,State,Zip:	NEW HAVEN, CT 06513
TSDF Country:	USA
Transporter EPA ID:	CTD089631956
Transporter Name:	EAST COAST ENVIRONMENTAL SERVICE CORP
Transporter Address:	Not reported
Transporter City,State,Zip:	CT
Transporter Country:	USA
Transporter 2 EPA ID:	Not reported
Transporter 2 Name:	Not reported
Transporter 2 Address:	Not reported
Transporter 2 City,State,Zip:	CT
Transporter 2 Country:	USA
US DOT Description:	WASTE LIQ NOS
Number of Containers:	001
Container Type:	TT
Quantity/Weight/Volume:	1100/G
Batch Number:	999999
EPA Waste Codes:	D001 - IGNITABLE WASTE
Copies:	1
Alternate Facility Name:	Not reported
Alternate Facility Address:	Not reported

TUCKER CO (Continued) **S109737672**

Alternate Facility State: Not reported
Alternate Facility Date: Not reported

G28
NNW
< 1/8
0.027 mi.
140 ft.

PARCEL F **CT UST** **U003540977**
BRAINARD AIRPORT **N/A**
HARTFORD, CT 06114

Site 3 of 5 in cluster G

Relative:
Lower

Actual:
33 ft.

UST:

Name:	PARCEL F
Address:	BRAINARD AIRPORT
Address 2:	Not reported
City,State,Zip:	HARTFORD 06114
Facility ID:	64-9567
Substance:	Gasoline
Last Use Date:	10/01/1989
Tank ID:	A1
Closure Status:	Tank was Removed From Ground
Compartment ID:	a
Tank Status:	Permanently Closed
Secondary Material:	Not reported
Tank Material:	Asphalt Coated or Bare Steel
Capacity:	10000
Install Date:	10/01/1975
Overfill Installed:	Not reported
Pipe Material:	Bare Steel
Pipe Mode Description:	Not reported
Spill Installed:	Not reported
Latitude:	Not reported
Longitude:	Not reported
Tank Latitude:	Not reported
Tank Longitude:	Not reported

Contact:

Facility ID:	64-9567
Owner Name:	CHARTER OAK AVIATION, INC.
Owner Address:	BRAINARD AIRPORT
Owner Address 2:	Not reported
Owner Phone:	(203) 548-9334
Owner Phone Ext:	Not reported
Owner City/State/Zip:	Hartford, CT
Affiliation Type:	Owner
Contact Name:	Not reported
Contact Title:	Not reported
Contact Email:	Not reported

Facility ID:	64-9567
Owner Name:	CHARTER OAK AVIATION, INC.
Owner Address:	BRAINARD AIRPORT
Owner Address 2:	Not reported
Owner Phone:	Not reported
Owner Phone Ext:	Not reported
Owner City/State/Zip:	Hartford, CT
Affiliation Type:	Registrant
Contact Name:	Not reported
Contact Title:	Not reported
Contact Email:	Not reported

G29 **TUCKER CO** **CT PROPERTY** **S109740227**
NNW **189 MAXIM RD** **CT MANIFEST** **N/A**
< 1/8 **HARTFORD, CT 06114**
0.034 mi.
178 ft. **Site 4 of 5 in cluster G**

Relative:
Higher

Actual:
42 ft.

CT Property:

Name:	TUCKER MECHANICAL - DIVISION OF EMCOR
Address:	189 MAXIM ROAD
City,state,zip:	HARTFORD, CT
Seller Name:	Robert P. Tucker
Buyer Name:	South Meadows No. 9, LLC
Certifying Party:	South Meadows No. 9, LLC
Certifying Attention Person:	Joseph A. Sullo
Title Of Certifying Person:	Member
Certifying Person Address:	312 Murphy Road
Certifying Person City,St,Zip:	Hartford, CT 06114
Property Transfer Forms:	Form III (DEP-PERD-PTP-203) when a discharge, spillage, uncontrolled loss, seepage or filtration of hazardous waste has occurred at the parcel that has not been fully remediated or the environmental conditions at the parcel are unknown. The person signing the Form III certification agrees to investigate and remediate the site in accordance with the remediation standards. The statute does not require completion of remediation before the parcel is transferred. Any person submitting a Form III shall simultaneously submit a completed Environmental Condition Assessment Form (ECAF)(DEP-PERD-PTP-200).
Date Recieved:	11/09/2006
Ackn Date:	01/12/2007
Determination Date:	02/02/2007
LEP Verified/DEP Approval Date:	2015-05-05 00:00:00
Rem Id:	8320
Remediation Location Id:	7622
Date Entered:	12/01/2006
Program:	Property Transfer Program
GAO Site:	False
Staff Full Name:	Lee Suarez
Super/Date:	01/19/2007
Stage Of Project:	Not reported
RP Level Of Activity:	Not reported
RP Needed Level Of Activity:	Not reported
Staff Level Of Activity:	Not reported
Staff Needed Level Of Activity:	Not reported
Public Intrest:	Not reported
PRP Cooperation:	Not reported
Enforcement Status:	Not reported
Level Of Complexity:	Not reported
Complex Eng Or Sci:	False
Complex Due To Public Involvement:	False
Politically Complex:	False
Complex Enforcement:	False
Coordination With Other Bureaus:	False
EPA Involvement:	False
Staff Prefrence:	Not reported
Readiness For Transfer:	Not reported
Project Transfer Time:	Not reported
Transfer Comments:	Not reported
Staff As Of July 2000:	Not reported
Initial Staff:	Not reported

TUCKER CO (Continued) **S109740227**

Type Of Transfer:	real estate
Salutation:	Mr. Sullo
Relationship To Transfer:	transferee
Audit Date:	Not reported
Verif Type:	Not reported
Audit Outcome:	Not reported
GW:	GB
Basin:	Not reported
1st Payment:	3000
Pay Tag1:	5547
2nd Payment:	Not reported
Pay Tag2:	Not reported
RTN:	Not reported
Revised:	Not reported
ECAF Received:	Not reported
Old Determination Date:	Not reported
Redeterminationdate:	Not reported
Previous Determination:	Not reported
Monitoringoption:	Not reported
Postremedialmonitoring:	Not reported
Schedule Of I/R:	05/04/2007
Schedule Overdue:	Not reported
Aprvl Sched:	2007-06-25 00:00:00
Yr 1 Report:	Not reported
Yr 2 Report:	Not reported
Report Overdue:	Not reported
Ext Aprvl Sched:	Not reported
License #:	Not reported
Project Phase:	Not reported
PT Comments:	Not reported
EPA Id Number:	Not reported
GW Class:	Not reported
SW Class:	Not reported
AO/C0:	Not reported
Water Lead(Y Or N):	Not reported
Priority:	Not reported
Project Status(A, I Or D):	Not reported
Last Updated:	Not reported
SR Comments:	Not reported
Priority Or Work-Load:	Not reported
Status:	Not reported
Notes:	Not reported
Special Project Name:	Not reported
Special Project Comments:	Not reported
DOT Project:	Not reported
Pt Counter:	0
Project Complete:	False
Project Inactive:	False
Int Deposit #:	07-2055
Deposit #:	Not reported
Spill Case #:	Not reported
Diversion Id:	0
Public Notice:	Not reported
RAP Received:	Not reported
RAP Approved:	Not reported
Compliance Category:	A
Delete Record:	False

TUCKER CO (Continued) **S109740227**

ECAF Reviewed By: Not reported
Not Locatable: False
Primary Address: True
AKA Site Name: False
Primary Site Name: True
AKA Site Address: False
Lead: LEP

CT MANIFEST:
Name: TUCKER CO
Address: 189 MAXIM RD
City,State,Zip: HARTFORD, CT 06114
Phone: Not reported
Country: Not reported
Manifest ID: CTC0177456
EPA ID: CTP000011089

Hazardous Waste Manifest:
Year: 1990
Manifest: CTC0177456
EPA ID: CTP000011089
Generator Mailing Address: 189 MAXIM RD
Generator City,State,Zip: HARTFORD, CT 06114
Discrepancies: N
Date Shipped: 1990-05-29
Date Received: 1990-05-29
Transporter 2 Date: Not reported
TSDF EPA ID: CTD009717604
TSDF Name: SOLVENTS RECOVERY SERVICE OF NEW ENGLAND INC
TSDF Address: LAZY LANE
TSDF City,State,Zip: SOUTHINGTON, CT 06489
TSDF Country: USA
Transporter EPA ID: CTD009717604
Transporter Name: SOLVENTS RECOVERY SERVICE OF NEW ENGLAND INC
Transporter Address: Not reported
Transporter City,State,Zip: CT
Transporter Country: USA
Transporter 2 EPA ID: Not reported
Transporter 2 Name: Not reported
Transporter 2 Address: Not reported
Transporter 2 City,State,Zip: CT
Transporter 2 Country: USA
US DOT Description: WASTE COMBUSTIBLE LIQUID, NOS
Number of Containers: 002
Container Type: DM
Quantity/Weight/Volume: 110/G
Batch Number: 999999
EPA Waste Codes: D001 - IGNITABLE WASTE
Copies: 1
Alternate Facility Name: Not reported
Alternate Facility Address: Not reported
Alternate Facility State: Not reported
Alternate Facility Date: Not reported

Year: 1990
Manifest: CTC0177456

TUCKER CO (Continued) **S109740227**

EPA ID:	CTP000011089
Generator Mailing Address:	189 MAXIM RD
Generator City,State,Zip:	HARTFORD, CT 06114
Discrepancies:	N
Date Shipped:	1990-05-29
Date Received:	1990-05-29
Transporter 2 Date:	Not reported
TSDF EPA ID:	CTD009717604
TSDF Name:	SOLVENTS RECOVERY SERVICE OF NEW ENGLAND INC
TSDF Address:	LAZY LANE
TSDF City,State,Zip:	SOUTHINGTON, CT 06489
TSDF Country:	USA
Transporter EPA ID:	CTD009717604
Transporter Name:	SOLVENTS RECOVERY SERVICE OF NEW ENGLAND INC
Transporter Address:	Not reported
Transporter City,State,Zip:	CT
Transporter Country:	USA
Transporter 2 EPA ID:	Not reported
Transporter 2 Name:	Not reported
Transporter 2 Address:	Not reported
Transporter 2 City,State,Zip:	CT
Transporter 2 Country:	USA
US DOT Description:	HAZARDOUS WASTE LIQUID, NOS
Number of Containers:	002
Container Type:	DM
Quantity/Weight/Volume:	110/G
Batch Number:	999999
EPA Waste Codes:	F002 - THE FOLLOWING SPENT HALOGENATED SOLVENTS: TETRACHLOROETHYLENE, METHYLENE CHLORIDE, TRICHLOROETHYLENE, 1,1,1-TRICHLOROETHANE, CHLOROBENZENE, 1,1,2-TRICHLORO-1,2,2-TRIFLUOROETHANE, ORTHO-DICHLOROBENZENE, TRICHLOROFLUOROMETHANE, AND 1,1,2, TRICHLOROETHANE; ALL SPENT SOLVENT MIXTURES/BLENDS CONTAINING, BEFORE USE, A TOTAL OF TEN PERCENT OR MORE (BY VOLUME) OF ONE OR MORE OF THE ABOVE HALOGENATED SOLVENTS OR THOSE SOLVENTS LISTED IN F001, F004, AND F005; AND STILL BOTTOMS FROM THE RECOVERY OF THESE SPENT SOLVENTS AND SPENT SOLVENT MIXTURES.
Copies:	1
Alternate Facility Name:	Not reported
Alternate Facility Address:	Not reported
Alternate Facility State:	Not reported
Alternate Facility Date:	Not reported

---

30 **NATIONAL GUARD ARMORY** **CT UST** **U003540928**
WSW **MAXIM ROAD** **N/A**
< 1/8 **HARTFORD, CT 06145**
0.045 mi.
236 ft.

Relative:
Higher

Actual:
44 ft.

UST:

Name:	NATIONAL GUARD ARMORY
Address:	MAXIM ROAD
Address 2:	Not reported
City,State,Zip:	HARTFORD 06145
Facility ID:	64-9013
Substance:	Heating Oil(on-site consumption)
Last Use Date:	12/01/1989
Tank ID:	A
Closure Status:	Tank was Removed From Ground

NATIONAL GUARD ARMORY (Continued) **U003540928**

Compartment ID: a
Tank Status: Permanently Closed
Secondary Material: Not reported
Tank Material: Asphalt Coated or Bare Steel
Capacity: 5000
Install Date: 01/01/1955
Overfill Installed: Not reported
Pipe Material: Bare Steel
Pipe Mode Description: Not reported
Spill Installed: Not reported
Latitude: 41.791461
Longitude: -72.661565
Tank Latitude: 41.791461
Tank Longitude: -72.661565

Contact:
Facility ID: 64-9013
Owner Name: JOHN JABLONSKI
Owner Address: Not reported
Owner Address 2: Not reported
Owner Phone: Not reported
Owner Phone Ext: Not reported
Owner City/State/Zip: Not reported
Affiliation Type: Operator
Contact Name: Not reported
Contact Title: Not reported
Contact Email: Not reported

Facility ID: 64-9013
Owner Name: STATE OF CONNECTICUT MILITARY DEPARTMENT
Owner Address: 360 BROAD ST
Owner Address 2: Not reported
Owner Phone: (860) 524-4945
Owner Phone Ext: Not reported
Owner City/State/Zip: HARTFORD, CT 061053706
Affiliation Type: Owner
Contact Name: ROB DOLLAK
Contact Title: Not reported
Contact Email: Not reported

Facility ID: 64-9013
Owner Name: STATE OF CONNECTICUT MILITARY DEPARTMENT
Owner Address: 360 BROAD ST
Owner Address 2: Not reported
Owner Phone: Not reported
Owner Phone Ext: Not reported
Owner City/State/Zip: HARTFORD, CT 061053706
Affiliation Type: Registrant
Contact Name: Not reported
Contact Title: Not reported
Contact Email: Not reported

Name: NATIONAL GUARD ARMORY
Address: MAXIM ROAD
Address 2: Not reported
City,State,Zip: HARTFORD 06145
Facility ID: 64-9013

NATIONAL GUARD ARMORY (Continued) **U003540928**

Substance:	Heating Oil(on-site consumption)
Last Use Date:	09/01/1998
Tank ID:	A1R1
Closure Status:	Tank was Removed From Ground
Compartment ID:	a
Tank Status:	Permanently Closed
Secondary Material:	Not reported
Tank Material:	Coated & Cathodically Protected Steel (sti-P3)
Capacity:	5000
Install Date:	12/01/1989
Overfill Installed:	Not reported
Pipe Material:	Rigid Fiberglass Reinforced Plastic
Pipe Mode Description:	Double Walled
Spill Installed:	Not reported
Latitude:	41.791461
Longitude:	-72.661565
Tank Latitude:	41.791461
Tank Longitude:	-72.661565

Contact:

Facility ID:	64-9013
Owner Name:	JOHN JABLONSKI
Owner Address:	Not reported
Owner Address 2:	Not reported
Owner Phone:	Not reported
Owner Phone Ext:	Not reported
Owner City/State/Zip:	Not reported
Affiliation Type:	Operator
Contact Name:	Not reported
Contact Title:	Not reported
Contact Email:	Not reported

Facility ID:	64-9013
Owner Name:	STATE OF CONNECTICUT MILITARY DEPARTMENT
Owner Address:	360 BROAD ST
Owner Address 2:	Not reported
Owner Phone:	(860) 524-4945
Owner Phone Ext:	Not reported
Owner City/State/Zip:	HARTFORD, CT 061053706
Affiliation Type:	Owner
Contact Name:	ROB DOLLAK
Contact Title:	Not reported
Contact Email:	Not reported

Facility ID:	64-9013
Owner Name:	STATE OF CONNECTICUT MILITARY DEPARTMENT
Owner Address:	360 BROAD ST
Owner Address 2:	Not reported
Owner Phone:	Not reported
Owner Phone Ext:	Not reported
Owner City/State/Zip:	HARTFORD, CT 061053706
Affiliation Type:	Registrant
Contact Name:	Not reported
Contact Title:	Not reported
Contact Email:	Not reported

Name: NATIONAL GUARD ARMORY

NATIONAL GUARD ARMORY (Continued) **U003540928**

Address:	MAXIM ROAD
Address 2:	Not reported
City,State,Zip:	HARTFORD 06145
Facility ID:	64-9013
Substance:	Gasoline
Last Use Date:	12/01/1995
Tank ID:	B1
Closure Status:	Tank was Removed From Ground
Compartment ID:	a
Tank Status:	Permanently Closed
Secondary Material:	Not reported
Tank Material:	Coated & Cathodically Protected Steel (sti-P3)
Capacity:	2000
Install Date:	01/01/1985
Overfill Installed:	Not reported
Pipe Material:	Rigid Fiberglass Reinforced Plastic
Pipe Mode Description:	Double Walled
Spill Installed:	Spill Bucket
Latitude:	41.791461
Longitude:	-72.661565
Tank Latitude:	41.791461
Tank Longitude:	-72.661565

Contact:

Facility ID:	64-9013
Owner Name:	JOHN JABLONSKI
Owner Address:	Not reported
Owner Address 2:	Not reported
Owner Phone:	Not reported
Owner Phone Ext:	Not reported
Owner City/State/Zip:	Not reported
Affiliation Type:	Operator
Contact Name:	Not reported
Contact Title:	Not reported
Contact Email:	Not reported

Facility ID:	64-9013
Owner Name:	STATE OF CONNECTICUT MILITARY DEPARTMENT
Owner Address:	360 BROAD ST
Owner Address 2:	Not reported
Owner Phone:	(860) 524-4945
Owner Phone Ext:	Not reported
Owner City/State/Zip:	HARTFORD, CT 061053706
Affiliation Type:	Owner
Contact Name:	ROB DOLLAK
Contact Title:	Not reported
Contact Email:	Not reported

Facility ID:	64-9013
Owner Name:	STATE OF CONNECTICUT MILITARY DEPARTMENT
Owner Address:	360 BROAD ST
Owner Address 2:	Not reported
Owner Phone:	Not reported
Owner Phone Ext:	Not reported
Owner City/State/Zip:	HARTFORD, CT 061053706
Affiliation Type:	Registrant
Contact Name:	Not reported
Contact Title:	Not reported

NATIONAL GUARD ARMORY (Continued) **U003540928**

Contact Email: Not reported

Name: NATIONAL GUARD ARMORY
Address: MAXIM ROAD
Address 2: Not reported
City,State,Zip: HARTFORD 06145
Facility ID: 64-9013
Substance: Diesel
Last Use Date: 12/01/1989
Tank ID: C2
Closure Status: Tank was Removed From Ground
Compartment ID: a
Tank Status: Permanently Closed
Secondary Material: Not reported
Tank Material: Asphalt Coated or Bare Steel
Capacity: 1000
Install Date: 06/01/1974
Overfill Installed: Not reported
Pipe Material: Bare Steel
Pipe Mode Description: Not reported
Spill Installed: Not reported
Latitude: 41.791461
Longitude: -72.661565
Tank Latitude: 41.791461
Tank Longitude: -72.661565

Contact:
Facility ID: 64-9013
Owner Name: JOHN JABLONSKI
Owner Address: Not reported
Owner Address 2: Not reported
Owner Phone: Not reported
Owner Phone Ext: Not reported
Owner City/State/Zip: Not reported
Affiliation Type: Operator
Contact Name: Not reported
Contact Title: Not reported
Contact Email: Not reported

Facility ID: 64-9013
Owner Name: STATE OF CONNECTICUT MILITARY DEPARTMENT
Owner Address: 360 BROAD ST
Owner Address 2: Not reported
Owner Phone: (860) 524-4945
Owner Phone Ext: Not reported
Owner City/State/Zip: HARTFORD, CT 061053706
Affiliation Type: Owner
Contact Name: ROB DOLLAK
Contact Title: Not reported
Contact Email: Not reported

Facility ID: 64-9013
Owner Name: STATE OF CONNECTICUT MILITARY DEPARTMENT
Owner Address: 360 BROAD ST
Owner Address 2: Not reported
Owner Phone: Not reported
Owner Phone Ext: Not reported

NATIONAL GUARD ARMORY (Continued) **U003540928**

Owner City/State/Zip: HARTFORD, CT 061053706
Affiliation Type: Registrant
Contact Name: Not reported
Contact Title: Not reported
Contact Email: Not reported

Name: NATIONAL GUARD ARMORY
Address: MAXIM ROAD
Address 2: Not reported
City,State,Zip: HARTFORD 06145
Facility ID: 64-9013
Substance: Diesel
Last Use Date: 09/01/1998
Tank ID: C2R1
Closure Status: Tank was Removed From Ground
Compartment ID: a
Tank Status: Permanently Closed
Secondary Material: Not reported
Tank Material: Coated & Cathodically Protected Steel (sti-P3)
Capacity: 3000
Install Date: 12/01/1989
Overfill Installed: Not reported
Pipe Material: Rigid Fiberglass Reinforced Plastic
Pipe Mode Description: Double Walled
Spill Installed: Spill Bucket
Latitude: 41.791461
Longitude: -72.661565
Tank Latitude: 41.791461
Tank Longitude: -72.661565

Contact:
Facility ID: 64-9013
Owner Name: JOHN JABLONSKI
Owner Address: Not reported
Owner Address 2: Not reported
Owner Phone: Not reported
Owner Phone Ext: Not reported
Owner City/State/Zip: Not reported
Affiliation Type: Operator
Contact Name: Not reported
Contact Title: Not reported
Contact Email: Not reported

Facility ID: 64-9013
Owner Name: STATE OF CONNECTICUT MILITARY DEPARTMENT
Owner Address: 360 BROAD ST
Owner Address 2: Not reported
Owner Phone: (860) 524-4945
Owner Phone Ext: Not reported
Owner City/State/Zip: HARTFORD, CT 061053706
Affiliation Type: Owner
Contact Name: ROB DOLLAK
Contact Title: Not reported
Contact Email: Not reported

Facility ID: 64-9013
Owner Name: STATE OF CONNECTICUT MILITARY DEPARTMENT

NATIONAL GUARD ARMORY (Continued) **U003540928**

Owner Address:	360 BROAD ST
Owner Address 2:	Not reported
Owner Phone:	Not reported
Owner Phone Ext:	Not reported
Owner City/State/Zip:	HARTFORD, CT 061053706
Affiliation Type:	Registrant
Contact Name:	Not reported
Contact Title:	Not reported
Contact Email:	Not reported

Name:	NATIONAL GUARD ARMORY
Address:	MAXIM ROAD
Address 2:	Not reported
City,State,Zip:	HARTFORD 06145
Facility ID:	64-9013
Substance:	Gasoline
Last Use Date:	01/01/1955
Tank ID:	D1
Closure Status:	Tank Filled with Inert Material
Compartment ID:	a
Tank Status:	Permanently Closed
Secondary Material:	Not reported
Tank Material:	Asphalt Coated or Bare Steel
Capacity:	1500
Install Date:	01/01/1955
Overfill Installed:	Not reported
Pipe Material:	Bare Steel
Pipe Mode Description:	Not reported
Spill Installed:	Not reported
Latitude:	41.791461
Longitude:	-72.661565
Tank Latitude:	41.791461
Tank Longitude:	-72.661565

Contact:

Facility ID:	64-9013
Owner Name:	JOHN JABLONSKI
Owner Address:	Not reported
Owner Address 2:	Not reported
Owner Phone:	Not reported
Owner Phone Ext:	Not reported
Owner City/State/Zip:	Not reported
Affiliation Type:	Operator
Contact Name:	Not reported
Contact Title:	Not reported
Contact Email:	Not reported

Facility ID:	64-9013
Owner Name:	STATE OF CONNECTICUT MILITARY DEPARTMENT
Owner Address:	360 BROAD ST
Owner Address 2:	Not reported
Owner Phone:	(860) 524-4945
Owner Phone Ext:	Not reported
Owner City/State/Zip:	HARTFORD, CT 061053706
Affiliation Type:	Owner
Contact Name:	ROB DOLLAK
Contact Title:	Not reported

NATIONAL GUARD ARMORY (Continued) **U003540928**

Contact Email:	Not reported
Facility ID:	64-9013
Owner Name:	STATE OF CONNECTICUT MILITARY DEPARTMENT
Owner Address:	360 BROAD ST
Owner Address 2:	Not reported
Owner Phone:	Not reported
Owner Phone Ext:	Not reported
Owner City/State/Zip:	HARTFORD, CT 061053706
Affiliation Type:	Registrant
Contact Name:	Not reported
Contact Title:	Not reported
Contact Email:	Not reported

G31 **NEW ENGLAND ELECTRICAL DISTRIB** **CT MANIFEST** **S109752003**
NNW **185 MAXIM RD** **N/A**
< 1/8 **HARTFORD, CT 06144**
0.050 mi.
264 ft. **Site 5 of 5 in cluster G**

Relative:
Higher

Actual:
43 ft.

CT MANIFEST:

Name:	NEW ENGLAND ELECTRICAL DISTRIB
Address:	185 MAXIM RD
City,State,Zip:	HARTFORD, CT 06144
Phone:	Not reported
Country:	Not reported
Manifest ID:	CTF1006829
EPA ID:	CTP000025689

Hazardous Waste Manifest:

Year:	2001
Manifest:	CTF1006829
EPA ID:	CTP000025689
Generator Mailing Address:	185 MAXIM RD
Generator City,State,Zip:	HARTFORD, CT 06144
Discrepancies:	Y
Date Shipped:	2001-06-01
Date Received:	2001-06-01
Transporter 2 Date:	Not reported
TSDF EPA ID:	CT5000001495
TSDF Name:	NORTHEAST LAMP RECYCLING INC
TSDF Address:	250 MAIN ST
TSDF City,State,Zip:	EAST WINDSOR, CT 06088
TSDF Country:	USA
Transporter EPA ID:	CT5000001495
Transporter Name:	NORTHEAST LAMP RECYCLING INC
Transporter Address:	Not reported
Transporter City,State,Zip:	CT
Transporter Country:	USA
Transporter 2 EPA ID:	Not reported
Transporter 2 Name:	Not reported
Transporter 2 Address:	Not reported
Transporter 2 City,State,Zip:	CT
Transporter 2 Country:	USA
US DOT Description:	ENVIRONMENTALLY HAZ. SUBSTANCES,SOLID
Number of Containers:	004

NEW ENGLAND ELECTRICAL DISTRIB (Continued) **S109752003**

Container Type:	DF
Quantity/Weight/Volume:	500/P
Batch Number:	4464, 4464
EPA Waste Codes:	D009 - MERCURY
Copies:	1, 2
Alternate Facility Name:	Not reported
Alternate Facility Address:	Not reported
Alternate Facility State:	Not reported
Alternate Facility Date:	Not reported

H32 **MDC** **CT MANIFEST** **S126357243**
SW **231 BRAINARD RD** **N/A**
< 1/8 **HARTFORD, CT**
0.067 mi.
356 ft. **Site 1 of 32 in cluster H**

Relative:
Higher

Actual:
44 ft.

CT MANIFEST:

Name:	MDC
Address:	231 BRAINARD RD
City,State,Zip:	HARTFORD, CT
Phone:	Not reported
Country:	Not reported
Manifest ID:	014631062JJK
EPA ID:	40CFRPART761

Hazardous Waste Manifest:

Year:	2015
Manifest:	014631062JJK
EPA ID:	40CFRPART761
Generator Mailing Address:	Not reported
Generator City,State,Zip:	Not reported
Discrepancies:	Not reported
Date Shipped:	2015-08-11
Date Received:	Not reported
Transporter 2 Date:	Not reported
TSDF EPA ID:	Not reported
TSDF Name:	Not reported
TSDF Address:	Not reported
TSDF City,State,Zip:	Not reported
TSDF Country:	Not reported
Transporter EPA ID:	Not reported
Transporter Name:	Not reported
Transporter Address:	Not reported
Transporter City,State,Zip:	Not reported
Transporter Country:	Not reported
Transporter 2 EPA ID:	Not reported
Transporter 2 Name:	Not reported
Transporter 2 Address:	Not reported
Transporter 2 City,State,Zip:	Not reported
Transporter 2 Country:	Not reported
US DOT Description:	Not reported
Number of Containers:	Not reported
Container Type:	Not reported
Quantity/Weight/Volume:	/
Batch Number:	Not reported
EPA Waste Codes:	- Not reported
Copies:	Not reported

MDC (Continued) **S126357243**

Alternate Facility Name: Not reported
Alternate Facility Address: Not reported
Alternate Facility State: Not reported
Alternate Facility Date: Not reported

I33 **ENVIRONMENTAL HEALTH LABS** **NY MANIFEST** **1009219835**
NW **94 MURPHY ROAD** **N/A**
< 1/8 **HARTFORD, CT 06114**
0.069 mi.
365 ft. **Site 1 of 15 in cluster I**

Relative:
Higher

Actual:
35 ft.

NY MANIFEST:
Name: ENVIRONMENTAL HEALTH LABS
Address: 94 MURPHY ROAD
City,State,Zip: HARTFORD, CT 06114
Country: USA
EPA ID: CTP000012047
Facility Status: Not reported
Location Address 1: 94 MURPHY ROAD
Code: BP
Location Address 2: Not reported
Total Tanks: Not reported
Location City: HARTFORD
Location State: CT
Location Zip: 06114
Location Zip 4: Not reported

NY MANIFEST:
EPAID: CTP000012047
Mailing Name: ENVIRONMENTAL HEALTH LABS
Mailing Contact: CHRISTINE REIGINS
Mailing Address 1: 94 MURPHY ROAD
Mailing Address 2: Not reported
Mailing City: HARTFORD
Mailing State: CT
Mailing Zip: 06114
Mailing Zip 4: Not reported
Mailing Country: USA
Mailing Phone: 2035223814

Name: CIGNA HEALTH CONTROL SERVICES
Address: 94 MURPHY ROAD
City,State,Zip: HARTFORD, CT 06114
Country: USA
EPA ID: CTP000006416
Facility Status: Not reported
Location Address 1: 94 MURPHY ROAD
Code: BP
Location Address 2: Not reported
Total Tanks: Not reported
Location City: HARTFORD
Location State: CT
Location Zip: 06114
Location Zip 4: Not reported

NY MANIFEST:
EPAID: CTP000006416
Mailing Name: CIGNA HEALTH CONTROL SERVICES

ENVIRONMENTAL HEALTH LABS (Continued) **1009219835**

Mailing Contact:	CIGNA HEALTH CONTROL SERVICES
Mailing Address 1:	HEALTH LABORATORY-94 MURPHY RD
Mailing Address 2:	Not reported
Mailing City:	HARTFORD
Mailing State:	CT
Mailing Zip:	06074
Mailing Zip 4:	Not reported
Mailing Country:	USA
Mailing Phone:	2035223814

Click this hyperlink while viewing on your computer to access
-1 additional NY MANIFEST: record(s) in the EDR Site Report.

I34 **CIGNA** **CT MANIFEST** **S109743358**
NW **94 MURPHY RD** **N/A**
< 1/8 **HARTFORD, CT 06114**
0.069 mi.
365 ft. **Site 2 of 15 in cluster I**

Relative: **Higher**

Actual: **35 ft.**

CT MANIFEST:

Name:	CIGNA
Address:	94 MURPHY RD
City,State,Zip:	HARTFORD, CT 06114
Phone:	Not reported
Country:	Not reported
Manifest ID:	MAG102706
EPA ID:	CTP000014283

Hazardous Waste Manifest:

Year:	1992
Manifest:	MAG102702
EPA ID:	CTP000014283
Generator Mailing Address:	94 MURPHY RD
Generator City,State,Zip:	HARTFORD, CT 04411
Discrepancies:	N
Date Shipped:	1992-12-11
Date Received:	1992-12-14
Transporter 2 Date:	Not reported
TSDF EPA ID:	MAD980523203
TSDF Name:	CLEAN HARBORS OF NATICK INC
TSDF Address:	10 MERCER RD
TSDF City,State,Zip:	NATICK, MA 01760
TSDF Country:	USA
Transporter EPA ID:	MAD980523203
Transporter Name:	CLEAN HARBORS OF NATICK INC
Transporter Address:	Not reported
Transporter City,State,Zip:	CT
Transporter Country:	USA
Transporter 2 EPA ID:	Not reported
Transporter 2 Name:	Not reported
Transporter 2 Address:	Not reported
Transporter 2 City,State,Zip:	CT
Transporter 2 Country:	USA
US DOT Description:	HAZARDOUS WASTE SOLID, NOS
Number of Containers:	001
Container Type:	DF

CIGNA (Continued) **S109743358**

Quantity/Weight/Volume:	1/P
Batch Number:	999999
EPA Waste Codes:	D008 - LEAD
Copies:	2
Alternate Facility Name:	Not reported
Alternate Facility Address:	Not reported
Alternate Facility State:	Not reported
Alternate Facility Date:	Not reported
Year:	1992
Manifest:	MAG102706
EPA ID:	CTP000014283
Generator Mailing Address:	94 MURPHY RD
Generator City,State,Zip:	HARTFORD, CT 06114
Discrepancies:	N
Date Shipped:	1992-12-11
Date Received:	1992-12-11
Transporter 2 Date:	Not reported
TSDF EPA ID:	MAD980523203
TSDF Name:	CLEAN HARBORS OF NATICK INC
TSDF Address:	10 MERCER RD
TSDF City,State,Zip:	NATICK, MA 01760
TSDF Country:	USA
Transporter EPA ID:	MAD980523203
Transporter Name:	CLEAN HARBORS OF NATICK INC
Transporter Address:	Not reported
Transporter City,State,Zip:	CT
Transporter Country:	USA
Transporter 2 EPA ID:	Not reported
Transporter 2 Name:	Not reported
Transporter 2 Address:	Not reported
Transporter 2 City,State,Zip:	CT
Transporter 2 Country:	USA
US DOT Description:	WASTE FLAMMABLE LIQUID, NOS
Number of Containers:	002
Container Type:	DF
Quantity/Weight/Volume:	7/G
Batch Number:	999999
EPA Waste Codes:	D007 - CHROMIUM
Copies:	2
Alternate Facility Name:	Not reported
Alternate Facility Address:	Not reported
Alternate Facility State:	Not reported
Alternate Facility Date:	Not reported
Year:	1992
Manifest:	MAG102706
EPA ID:	CTP000014283
Generator Mailing Address:	94 MURPHY RD
Generator City,State,Zip:	HARTFORD, CT 06114
Discrepancies:	N
Date Shipped:	1992-12-11
Date Received:	1992-12-11
Transporter 2 Date:	Not reported
TSDF EPA ID:	MAD980523203
TSDF Name:	CLEAN HARBORS OF NATICK INC
TSDF Address:	10 MERCER RD

CIGNA (Continued) **S109743358**

TSDF City,State,Zip:	NATICK, MA 01760
TSDF Country:	USA
Transporter EPA ID:	MAD980523203
Transporter Name:	CLEAN HARBORS OF NATICK INC
Transporter Address:	Not reported
Transporter City,State,Zip:	CT
Transporter Country:	USA
Transporter 2 EPA ID:	Not reported
Transporter 2 Name:	Not reported
Transporter 2 Address:	Not reported
Transporter 2 City,State,Zip:	CT
Transporter 2 Country:	USA
US DOT Description:	WASTE CORROSIVE LIQUID, NOS
Number of Containers:	001
Container Type:	DM
Quantity/Weight/Volume:	8/G
Batch Number:	999999
EPA Waste Codes:	D002 - CORROSIVE WASTE
Copies:	2
Alternate Facility Name:	Not reported
Alternate Facility Address:	Not reported
Alternate Facility State:	Not reported
Alternate Facility Date:	Not reported

Year:	1992
Manifest:	MAG102706
EPA ID:	CTP000014283
Generator Mailing Address:	94 MURPHY RD
Generator City,State,Zip:	HARTFORD, CT 06114
Discrepancies:	N
Date Shipped:	1992-12-11
Date Received:	1992-12-11
Transporter 2 Date:	Not reported
TSDF EPA ID:	MAD980523203
TSDF Name:	CLEAN HARBORS OF NATICK INC
TSDF Address:	10 MERCER RD
TSDF City,State,Zip:	NATICK, MA 01760
TSDF Country:	USA
Transporter EPA ID:	MAD980523203
Transporter Name:	CLEAN HARBORS OF NATICK INC
Transporter Address:	Not reported
Transporter City,State,Zip:	CT
Transporter Country:	USA
Transporter 2 EPA ID:	Not reported
Transporter 2 Name:	Not reported
Transporter 2 Address:	Not reported
Transporter 2 City,State,Zip:	CT
Transporter 2 Country:	USA
US DOT Description:	WASTE FLAMMABLE LIQUID, NOS
Number of Containers:	001
Container Type:	DF
Quantity/Weight/Volume:	64/G
Batch Number:	999999
EPA Waste Codes:	D003 - REACTIVE WASTE
Copies:	2
Alternate Facility Name:	Not reported
Alternate Facility Address:	Not reported

CIGNA (Continued) **S109743358**

Alternate Facility State:	Not reported
Alternate Facility Date:	Not reported
Year:	1992
Manifest:	MAG102706
EPA ID:	CTP000014283
Generator Mailing Address:	94 MURPHY RD
Generator City,State,Zip:	HARTFORD, CT 06114
Discrepancies:	N
Date Shipped:	1992-12-11
Date Received:	1992-12-11
Transporter 2 Date:	Not reported
TSDF EPA ID:	MAD980523203
TSDF Name:	CLEAN HARBORS OF NATICK INC
TSDF Address:	10 MERCER RD
TSDF City,State,Zip:	NATICK, MA 01760
TSDF Country:	USA
Transporter EPA ID:	MAD980523203
Transporter Name:	CLEAN HARBORS OF NATICK INC
Transporter Address:	Not reported
Transporter City,State,Zip:	CT
Transporter Country:	USA
Transporter 2 EPA ID:	Not reported
Transporter 2 Name:	Not reported
Transporter 2 Address:	Not reported
Transporter 2 City,State,Zip:	CT
Transporter 2 Country:	USA
US DOT Description:	WASTE FLAMMABLE LIQUID, NOS
Number of Containers:	001
Container Type:	DM
Quantity/Weight/Volume:	10/G
Batch Number:	999999
EPA Waste Codes:	D001 - IGNITABLE WASTE
Copies:	2
Alternate Facility Name:	Not reported
Alternate Facility Address:	Not reported
Alternate Facility State:	Not reported
Alternate Facility Date:	Not reported

I35 **ENVIRONMENTAL HEALTH LAB** **CT MANIFEST** **S121701613**
NW **94 MURPHY RD** **N/A**
< 1/8 **HARTFORD, CT 06114**
0.069 mi.
365 ft. **Site 3 of 15 in cluster I**

Relative:
Higher

Actual:
35 ft.

CT MANIFEST:

Name:	ENVIRONMENTAL HEALTH LAB
Address:	94 MURPHY RD
City,State,Zip:	HARTFORD, CT 06114
Phone:	Not reported
Country:	Not reported
Manifest ID:	NJA7737831
EPA ID:	CTP000006416

Hazardous Waste Manifest:

Year:	1989
Manifest:	NJA7737831

ENVIRONMENTAL HEALTH LAB (Continued) **S121701613**

EPA ID:	CTP000006416
Generator Mailing Address:	94 MURPHY RD
Generator City,State,Zip:	HARTFORD, CT 06114
Discrepancies:	N
Date Shipped:	1989-03-20
Date Received:	1989-03-23
Transporter 2 Date:	Not reported
TSDF EPA ID:	NYD049178296
TSDF Name:	RADIAC RESEARCH CORP
TSDF Address:	261 KENT AVE
TSDF City,State,Zip:	BROOKLYN, NY 11211
TSDF Country:	USA
Transporter EPA ID:	NYD049178296
Transporter Name:	RADIAC RESEARCH CORPORATION
Transporter Address:	Not reported
Transporter City,State,Zip:	CT
Transporter Country:	USA
Transporter 2 EPA ID:	Not reported
Transporter 2 Name:	Not reported
Transporter 2 Address:	Not reported
Transporter 2 City,State,Zip:	CT
Transporter 2 Country:	USA
US DOT Description:	WASTE LIQ NOS
Number of Containers:	001
Container Type:	DM
Quantity/Weight/Volume:	200/P
Batch Number:	999999
EPA Waste Codes:	F003 - THE FOLLOWING SPENT NONHALOGENATED SOLVENTS: XYLENE, ACETONE, ETHYL ACETATE, ETHYL BENZENE, ETHYL ETHER, METHYL ISOBUTYL KETONE, N-BUTYL ALCOHOL, CYCLOHEXANONE, AND METHANOL; ALL SPENT SOLVENT MIXTURES/BLENDS CONTAINING, BEFORE USE, ONLY THE ABOVE SPENT NONHALOGENATED SOLVENTS; AND ALL SPENT SOLVENT MIXTURES/BLENDS CONTAINING, BEFORE USE, ONE OR MORE OF THE ABOVE NONHALOGENATED SOLVENTS, AND A TOTAL OF TEN PERCENT OR MORE (BY VOLUME) OF ONE OR MORE OF THOSE SOLVENTS LISTED IN F001, F002, F004, AND F005; AND STILL BOTTOMS FROM THE RECOVERY OF THESE SPENT SOLVENTS AND SPENT SOLVENT MIXTURES.
Copies:	2
Alternate Facility Name:	Not reported
Alternate Facility Address:	Not reported
Alternate Facility State:	Not reported
Alternate Facility Date:	Not reported
Year:	1989
Manifest:	NJA7737831
EPA ID:	CTP000006416
Generator Mailing Address:	94 MURPHY RD
Generator City,State,Zip:	HARTFORD, CT 06114
Discrepancies:	N
Date Shipped:	1989-03-20
Date Received:	1989-03-23
Transporter 2 Date:	Not reported
TSDF EPA ID:	NYD049178296
TSDF Name:	RADIAC RESEARCH CORP
TSDF Address:	261 KENT AVE
TSDF City,State,Zip:	BROOKLYN, NY 11211
TSDF Country:	USA

ENVIRONMENTAL HEALTH LAB (Continued) **S121701613**

Transporter EPA ID:	NYD049178296
Transporter Name:	RADIAC RESEARCH CORPORATION
Transporter Address:	Not reported
Transporter City,State,Zip:	CT
Transporter Country:	USA
Transporter 2 EPA ID:	Not reported
Transporter 2 Name:	Not reported
Transporter 2 Address:	Not reported
Transporter 2 City,State,Zip:	CT
Transporter 2 Country:	USA
US DOT Description:	WASTE SOLID NOS
Number of Containers:	001
Container Type:	DM
Quantity/Weight/Volume:	1/P
Batch Number:	999999
EPA Waste Codes:	D001 - IGNITABLE WASTE
Copies:	2
Alternate Facility Name:	Not reported
Alternate Facility Address:	Not reported
Alternate Facility State:	Not reported
Alternate Facility Date:	Not reported

Year:	1987
Manifest:	NYA6370772
EPA ID:	CTP000006416
Generator Mailing Address:	94 MURPHY RD
Generator City,State,Zip:	HARTFORD, CT 06114
Discrepancies:	N
Date Shipped:	1987-06-18
Date Received:	1987-06-18
Transporter 2 Date:	Not reported
TSDF EPA ID:	NYD049178296
TSDF Name:	RADIAC RESEARCH CORP
TSDF Address:	261 KENT AVE
TSDF City,State,Zip:	BROOKLYN, NY 11211
TSDF Country:	USA
Transporter EPA ID:	NYD049178296
Transporter Name:	RADIAC RESEARCH CORP
Transporter Address:	Not reported
Transporter City,State,Zip:	CT
Transporter Country:	USA
Transporter 2 EPA ID:	Not reported
Transporter 2 Name:	Not reported
Transporter 2 Address:	Not reported
Transporter 2 City,State,Zip:	CT
Transporter 2 Country:	USA
US DOT Description:	WASTE FLAMMABLE LIQUID
Number of Containers:	005
Container Type:	DM
Quantity/Weight/Volume:	200/P
Batch Number:	999999
EPA Waste Codes:	D001 - IGNITABLE WASTE
Copies:	2
Alternate Facility Name:	Not reported
Alternate Facility Address:	Not reported
Alternate Facility State:	Not reported
Alternate Facility Date:	Not reported

ENVIRONMENTAL HEALTH LAB (Continued) **S121701613**

Year:	1987
Manifest:	NYA6370776
EPA ID:	CTP000006416
Generator Mailing Address:	44 MURPHY RD
Generator City,State,Zip:	HARTFORD, CT 06114
Discrepancies:	Not reported
Date Shipped:	1987-06-18
Date Received:	Not reported
Transporter 2 Date:	Not reported
TSDF EPA ID:	NYD049178296
TSDF Name:	RADIAC RESEARCH CORP
TSDF Address:	261 KENT AVE
TSDF City,State,Zip:	BROOKLYN, NY 11211
TSDF Country:	USA
Transporter EPA ID:	NYD049178296
Transporter Name:	RADIAC RESEARCH CORP
Transporter Address:	Not reported
Transporter City,State,Zip:	CT
Transporter Country:	USA
Transporter 2 EPA ID:	Not reported
Transporter 2 Name:	Not reported
Transporter 2 Address:	Not reported
Transporter 2 City,State,Zip:	CT
Transporter 2 Country:	USA
US DOT Description:	WASTE LIQ NOS CARBON DISULFIDE/METHANOL
Number of Containers:	005
Container Type:	DM
Quantity/Weight/Volume:	200/P
Batch Number:	Not reported
EPA Waste Codes:	D001 - IGNITABLE WASTE
Copies:	Not reported
Alternate Facility Name:	Not reported
Alternate Facility Address:	Not reported
Alternate Facility State:	Not reported
Alternate Facility Date:	Not reported

I36 **ENVIRONMENTAL HEALTH LABS** **CT MANIFEST** **S121701766**
NW **94 MURPHY RD** **N/A**
< 1/8 **HARTFORD, CT 06114**
0.069 mi.
365 ft. **Site 4 of 15 in cluster I**

Relative:
Higher

Actual:
35 ft.

CT MANIFEST:

Name:	ENVIRONMENTAL HEALTH LABS
Address:	94 MURPHY RD
City,State,Zip:	HARTFORD, CT 06114
Phone:	Not reported
Country:	Not reported
Manifest ID:	NYB2169162
EPA ID:	CTP000012047

Hazardous Waste Manifest:

Year:	1991
Manifest:	NYB2169162
EPA ID:	CTP000012047
Generator Mailing Address:	94 MURPHY RD
Generator City,State,Zip:	HARTFORD, CT 06114

ENVIRONMENTAL HEALTH LABS (Continued) **S121701766**

Discrepancies:	N
Date Shipped:	1991-03-13
Date Received:	1991-03-13
Transporter 2 Date:	Not reported
TSDF EPA ID:	NYD049178296
TSDF Name:	RADIAC RESEARCH CORP
TSDF Address:	261 KENT AVE
TSDF City,State,Zip:	BROOKLYN, NY 11211
TSDF Country:	USA
Transporter EPA ID:	NYD049178296
Transporter Name:	RADIAC RESEARCH CORP
Transporter Address:	Not reported
Transporter City,State,Zip:	CT
Transporter Country:	USA
Transporter 2 EPA ID:	Not reported
Transporter 2 Name:	Not reported
Transporter 2 Address:	Not reported
Transporter 2 City,State,Zip:	CT
Transporter 2 Country:	USA
US DOT Description:	WASTE LIQ NOS
Number of Containers:	001
Container Type:	DM
Quantity/Weight/Volume:	150/P
Batch Number:	999999
EPA Waste Codes:	D001 - IGNITABLE WASTE
Copies:	2
Alternate Facility Name:	Not reported
Alternate Facility Address:	Not reported
Alternate Facility State:	Not reported
Alternate Facility Date:	Not reported

Year:	1991
Manifest:	NYB2169162
EPA ID:	CTP000012047
Generator Mailing Address:	94 MURPHY RD
Generator City,State,Zip:	HARTFORD, CT 06114
Discrepancies:	N
Date Shipped:	1991-03-13
Date Received:	1991-03-13
Transporter 2 Date:	Not reported
TSDF EPA ID:	NYD049178296
TSDF Name:	RADIAC RESEARCH CORP
TSDF Address:	261 KENT AVE
TSDF City,State,Zip:	BROOKLYN, NY 11211
TSDF Country:	USA
Transporter EPA ID:	NYD049178296
Transporter Name:	RADIAC RESEARCH CORP
Transporter Address:	Not reported
Transporter City,State,Zip:	CT
Transporter Country:	USA
Transporter 2 EPA ID:	Not reported
Transporter 2 Name:	Not reported
Transporter 2 Address:	Not reported
Transporter 2 City,State,Zip:	CT
Transporter 2 Country:	USA
US DOT Description:	WASTE POISON B LIQ NOS
Number of Containers:	001

ENVIRONMENTAL HEALTH LABS (Continued) **S121701766**

Container Type:	DM
Quantity/Weight/Volume:	10/P
Batch Number:	999999
EPA Waste Codes:	D009 - MERCURY
Copies:	2
Alternate Facility Name:	Not reported
Alternate Facility Address:	Not reported
Alternate Facility State:	Not reported
Alternate Facility Date:	Not reported

Year:	1991
Manifest:	NYB2169162
EPA ID:	CTP000012047
Generator Mailing Address:	94 MURPHY RD
Generator City,State,Zip:	HARTFORD, CT 06114
Discrepancies:	N
Date Shipped:	1991-03-13
Date Received:	1991-03-13
Transporter 2 Date:	Not reported
TSDF EPA ID:	NYD049178296
TSDF Name:	RADIAC RESEARCH CORP
TSDF Address:	261 KENT AVE
TSDF City,State,Zip:	BROOKLYN, NY 11211
TSDF Country:	USA
Transporter EPA ID:	NYD049178296
Transporter Name:	RADIAC RESEARCH CORP
Transporter Address:	Not reported
Transporter City,State,Zip:	CT
Transporter Country:	USA
Transporter 2 EPA ID:	Not reported
Transporter 2 Name:	Not reported
Transporter 2 Address:	Not reported
Transporter 2 City,State,Zip:	CT
Transporter 2 Country:	USA
US DOT Description:	WASTE OXIDIZER NOS
Number of Containers:	001
Container Type:	DM
Quantity/Weight/Volume:	2/P
Batch Number:	999999
EPA Waste Codes:	D001 - IGNITABLE WASTE
Copies:	2
Alternate Facility Name:	Not reported
Alternate Facility Address:	Not reported
Alternate Facility State:	Not reported
Alternate Facility Date:	Not reported

J37 **TOMMY'S GARAGE** **CT MANIFEST** **S129122668**
NW **120 MURPHY RD** **N/A**
< 1/8 **HARTFORD, CT 06114**
0.069 mi.
365 ft. **Site 1 of 9 in cluster J**

Relative: CT MANIFEST:
Higher

Name:	TOMMY'S GARAGE
Address:	120 MURPHY RD
City,State,Zip:	HARTFORD, CT 06114
Phone:	Not reported
Country:	Not reported

Actual:
35 ft.

TOMMY'S GARAGE (Continued) **S129122668**

Manifest ID: [17~99231
EPA ID: CTP000010685

Hazardous Waste Manifest:
Year: 1997
Manifest: [17~99231
EPA ID: CTP000010685
Generator Mailing Address: 120 MURRY RD
Generator City,State,Zip: HARTFORD, CT 06114
Discrepancies: Not reported
Date Shipped: 1997-01-14
Date Received: 1997-01-14
Transporter 2 Date: Not reported
TSDF EPA ID: RID084802842
TSDF Name: CHEM-PAK CORP
TSDF Address: 167 MILL ST
TSDF City,State,Zip: CRANSTON, RI 02905
TSDF Country: USA
Transporter EPA ID: RID982194987
Transporter Name: CYCLE SOLVE CORP
Transporter Address: Not reported
Transporter City,State,Zip: CT
Transporter Country: USA
Transporter 2 EPA ID: Not reported
Transporter 2 Name: Not reported
Transporter 2 Address: Not reported
Transporter 2 City,State,Zip: CT
Transporter 2 Country: USA
US DOT Description: FLAMMABLE LIQUID N.O.S.
Number of Containers: 001
Container Type: DM
Quantity/Weight/Volume: 18/G
Batch Number: 1935, 1935
EPA Waste Codes: D001 - IGNITABLE WASTE
Copies: 2, 7
Alternate Facility Name: Not reported
Alternate Facility Address: Not reported
Alternate Facility State: Not reported
Alternate Facility Date: Not reported

Year: 1997
Manifest: RIG0099231
EPA ID: CTP000010685
Generator Mailing Address: 120 MURRY RD
Generator City,State,Zip: HARTFORD, CT 06114
Discrepancies: Not reported
Date Shipped: 1997-01-14
Date Received: 1997-01-14
Transporter 2 Date: Not reported
TSDF EPA ID: RID084802842
TSDF Name: CHEM-PAK CORP
TSDF Address: 167 MILL ST
TSDF City,State,Zip: CRANSTON, RI 02905
TSDF Country: USA
Transporter EPA ID: RID982194987
Transporter Name: CYCLE SOLVE CORP
Transporter Address: Not reported

TOMMY'S GARAGE (Continued) **S129122668**

Transporter City,State,Zip:	CT
Transporter Country:	USA
Transporter 2 EPA ID:	Not reported
Transporter 2 Name:	Not reported
Transporter 2 Address:	Not reported
Transporter 2 City,State,Zip:	CT
Transporter 2 Country:	USA
US DOT Description:	COMBUSTIBLE LIQUID NOS
Number of Containers:	001
Container Type:	DM
Quantity/Weight/Volume:	18/G
Batch Number:	1935, 1935
EPA Waste Codes:	D001 - IGNITABLE WASTE
Copies:	2, 7
Alternate Facility Name:	Not reported
Alternate Facility Address:	Not reported
Alternate Facility State:	Not reported
Alternate Facility Date:	Not reported

Year:	1996
Manifest:	RIG0094599
EPA ID:	CTP000010685
Generator Mailing Address:	120 MURRY RD
Generator City,State,Zip:	HARTFORD, CT 06114
Discrepancies:	Not reported
Date Shipped:	1996-10-23
Date Received:	1996-10-23
Transporter 2 Date:	Not reported
TSDF EPA ID:	RID084802842
TSDF Name:	CHEM-PAK CORP
TSDF Address:	167 MILL ST
TSDF City,State,Zip:	CRANSTON, RI 02905
TSDF Country:	USA
Transporter EPA ID:	RID982194987
Transporter Name:	CYCLE SOLVE CORP
Transporter Address:	Not reported
Transporter City,State,Zip:	CT
Transporter Country:	USA
Transporter 2 EPA ID:	Not reported
Transporter 2 Name:	Not reported
Transporter 2 Address:	Not reported
Transporter 2 City,State,Zip:	CT
Transporter 2 Country:	USA
US DOT Description:	COMBUSTIBLE LIQUID NOS
Number of Containers:	001
Container Type:	DM
Quantity/Weight/Volume:	14/G
Batch Number:	1017, 1017
EPA Waste Codes:	D001 - IGNITABLE WASTE
Copies:	2, 7
Alternate Facility Name:	Not reported
Alternate Facility Address:	Not reported
Alternate Facility State:	Not reported
Alternate Facility Date:	Not reported

Year:	1996
Manifest:	RIG0090226

TOMMY'S GARAGE (Continued) **S129122668**

EPA ID:	CTP000010685
Generator Mailing Address:	120 MURRY RD
Generator City,State,Zip:	HARTFORD, CT 06114
Discrepancies:	Not reported
Date Shipped:	1996-07-23
Date Received:	1996-07-23
Transporter 2 Date:	Not reported
TSDF EPA ID:	RID084802842
TSDF Name:	CHEM-PAK CORP
TSDF Address:	167 MILL ST
TSDF City,State,Zip:	CRANSTON, RI 02905
TSDF Country:	USA
Transporter EPA ID:	RID982194987
Transporter Name:	CYCLE SOLVE CORP
Transporter Address:	Not reported
Transporter City,State,Zip:	CT
Transporter Country:	USA
Transporter 2 EPA ID:	Not reported
Transporter 2 Name:	Not reported
Transporter 2 Address:	Not reported
Transporter 2 City,State,Zip:	CT
Transporter 2 Country:	USA
US DOT Description:	COMBUSTIB LIQUID N.O.S.
Number of Containers:	001
Container Type:	DM
Quantity/Weight/Volume:	15/G
Batch Number:	1068, 1068
EPA Waste Codes:	D001 - IGNITABLE WASTE
Copies:	2, 7
Alternate Facility Name:	Not reported
Alternate Facility Address:	Not reported
Alternate Facility State:	Not reported
Alternate Facility Date:	Not reported

Year:	1996
Manifest:	RIG0085866
EPA ID:	CTP000010685
Generator Mailing Address:	120 MURRY RD
Generator City,State,Zip:	HARTFORD, CT 06114
Discrepancies:	Not reported
Date Shipped:	1996-05-03
Date Received:	Not reported
Transporter 2 Date:	Not reported
TSDF EPA ID:	RID084802842
TSDF Name:	CHEM-PAK CORP
TSDF Address:	167 MILL ST
TSDF City,State,Zip:	CRANSTON, RI 02905
TSDF Country:	USA
Transporter EPA ID:	RID982194987
Transporter Name:	CYCLE SOLVE CORP
Transporter Address:	Not reported
Transporter City,State,Zip:	CT
Transporter Country:	USA
Transporter 2 EPA ID:	Not reported
Transporter 2 Name:	Not reported
Transporter 2 Address:	Not reported
Transporter 2 City,State,Zip:	CT

TOMMY'S GARAGE (Continued) **S129122668**

Transporter 2 Country:	USA
US DOT Description:	COMBUSTIB LIQUID N.O.S.
Number of Containers:	001
Container Type:	DM
Quantity/Weight/Volume:	17/G
Batch Number:	1173, 1173
EPA Waste Codes:	D001 - IGNITABLE WASTE
Copies:	2, 7
Alternate Facility Name:	Not reported
Alternate Facility Address:	Not reported
Alternate Facility State:	Not reported
Alternate Facility Date:	Not reported

Year:	1995
Manifest:	RIG0078720
EPA ID:	CTP000010685
Generator Mailing Address:	120 MURRY RD
Generator City,State,Zip:	HARTFORD, CT 06114
Discrepancies:	N
Date Shipped:	1995-08-25
Date Received:	1995-08-25
Transporter 2 Date:	Not reported
TSDF EPA ID:	RID084802842
TSDF Name:	CHEM PAK CORP
TSDF Address:	167 MILL ST
TSDF City,State,Zip:	CRANSTON, RI 02905
TSDF Country:	USA
Transporter EPA ID:	RID982194987
Transporter Name:	CYCLE SOLVE CORP
Transporter Address:	Not reported
Transporter City,State,Zip:	CT
Transporter Country:	USA
Transporter 2 EPA ID:	Not reported
Transporter 2 Name:	Not reported
Transporter 2 Address:	Not reported
Transporter 2 City,State,Zip:	CT
Transporter 2 Country:	USA
US DOT Description:	WASTE COMBUSTIBLE LIQUID NOS
Number of Containers:	001
Container Type:	DM
Quantity/Weight/Volume:	17/G
Batch Number:	Not reported
EPA Waste Codes:	D001 - IGNITABLE WASTE
Copies:	Not reported
Alternate Facility Name:	Not reported
Alternate Facility Address:	Not reported
Alternate Facility State:	Not reported
Alternate Facility Date:	Not reported

Year:	1995
Manifest:	RIG0077928
EPA ID:	CTP000010685
Generator Mailing Address:	120 MURRY RD
Generator City,State,Zip:	HARTFORD, CT 06114
Discrepancies:	Not reported
Date Shipped:	1995-11-14
Date Received:	1995-11-14

TOMMY'S GARAGE (Continued) **S129122668**

Transporter 2 Date:	Not reported
TSDF EPA ID:	RID084802842
TSDF Name:	CHEM PAK CORP
TSDF Address:	167 MILL ST
TSDF City,State,Zip:	CRANSTON, RI 02905
TSDF Country:	USA
Transporter EPA ID:	RID982194987
Transporter Name:	CYCLE SOLVE CORP
Transporter Address:	Not reported
Transporter City,State,Zip:	CT
Transporter Country:	USA
Transporter 2 EPA ID:	Not reported
Transporter 2 Name:	Not reported
Transporter 2 Address:	Not reported
Transporter 2 City,State,Zip:	CT
Transporter 2 Country:	USA
US DOT Description:	WASTE COMBUSTIBLE LIQUID NOS
Number of Containers:	001
Container Type:	DM
Quantity/Weight/Volume:	18/G
Batch Number:	Not reported
EPA Waste Codes:	D001 - IGNITABLE WASTE
Copies:	Not reported
Alternate Facility Name:	Not reported
Alternate Facility Address:	Not reported
Alternate Facility State:	Not reported
Alternate Facility Date:	Not reported

Year:	1995
Manifest:	RIG0065808
EPA ID:	CTP000010685
Generator Mailing Address:	120 MURRY RD
Generator City,State,Zip:	HARTFORD, CT 06114
Discrepancies:	N
Date Shipped:	1995-03-10
Date Received:	1995-03-10
Transporter 2 Date:	Not reported
TSDF EPA ID:	RID084802842
TSDF Name:	CHEM PAK CORP
TSDF Address:	167 MILL ST
TSDF City,State,Zip:	CRANSTON, RI 02905
TSDF Country:	USA
Transporter EPA ID:	RID982194987
Transporter Name:	CYCLE SOLVE CORP
Transporter Address:	Not reported
Transporter City,State,Zip:	CT
Transporter Country:	USA
Transporter 2 EPA ID:	Not reported
Transporter 2 Name:	Not reported
Transporter 2 Address:	Not reported
Transporter 2 City,State,Zip:	CT
Transporter 2 Country:	USA
US DOT Description:	WASTE COMBUSTIBLE LIQUID NOS
Number of Containers:	001
Container Type:	DM
Quantity/Weight/Volume:	20/G
Batch Number:	Not reported

TOMMY'S GARAGE (Continued) **S129122668**

EPA Waste Codes:	D001 - IGNITABLE WASTE
Copies:	Not reported
Alternate Facility Name:	Not reported
Alternate Facility Address:	Not reported
Alternate Facility State:	Not reported
Alternate Facility Date:	Not reported
Year:	1995
Manifest:	RIG0069161
EPA ID:	CTP000010685
Generator Mailing Address:	120 MURRY RD
Generator City,State,Zip:	HARTFORD, CT 06114
Discrepancies:	Not reported
Date Shipped:	1995-05-31
Date Received:	1995-05-31
Transporter 2 Date:	Not reported
TSDF EPA ID:	RID084802842
TSDF Name:	CHEM PAK CORP
TSDF Address:	167 MILL ST
TSDF City,State,Zip:	CRANSTON, RI 02905
TSDF Country:	USA
Transporter EPA ID:	RID982194987
Transporter Name:	CYCLE SOLVE CORP
Transporter Address:	Not reported
Transporter City,State,Zip:	CT
Transporter Country:	USA
Transporter 2 EPA ID:	Not reported
Transporter 2 Name:	Not reported
Transporter 2 Address:	Not reported
Transporter 2 City,State,Zip:	CT
Transporter 2 Country:	USA
US DOT Description:	WASTE COMBUSTIBLE LIQUID NOS
Number of Containers:	001
Container Type:	DM
Quantity/Weight/Volume:	14/G
Batch Number:	Not reported
EPA Waste Codes:	D001 - IGNITABLE WASTE
Copies:	Not reported
Alternate Facility Name:	Not reported
Alternate Facility Address:	Not reported
Alternate Facility State:	Not reported
Alternate Facility Date:	Not reported
Year:	1994
Manifest:	RIG0049744
EPA ID:	CTP000010685
Generator Mailing Address:	120 MURRY RD
Generator City,State,Zip:	HARTFORD, CT 06114
Discrepancies:	N
Date Shipped:	1994-03-30
Date Received:	1994-03-30
Transporter 2 Date:	Not reported
TSDF EPA ID:	RID084802842
TSDF Name:	CHEM PAK CORP
TSDF Address:	167 MILL ST
TSDF City,State,Zip:	CRANSTON, RI 02905
TSDF Country:	USA

TOMMY'S GARAGE (Continued) **S129122668**

Transporter EPA ID:	RID982194987
Transporter Name:	CYCLE SOLVE CORP
Transporter Address:	Not reported
Transporter City,State,Zip:	CT
Transporter Country:	USA
Transporter 2 EPA ID:	Not reported
Transporter 2 Name:	Not reported
Transporter 2 Address:	Not reported
Transporter 2 City,State,Zip:	CT
Transporter 2 Country:	USA
US DOT Description:	WASTE COMBUSTIBLE LIQUID
Number of Containers:	001
Container Type:	DM
Quantity/Weight/Volume:	17/G
Batch Number:	999999
EPA Waste Codes:	D001 - IGNITABLE WASTE
Copies:	2
Alternate Facility Name:	Not reported
Alternate Facility Address:	Not reported
Alternate Facility State:	Not reported
Alternate Facility Date:	Not reported

Year:	1994
Manifest:	RIG0061973
EPA ID:	CTP000010685
Generator Mailing Address:	120 MURRY RD
Generator City,State,Zip:	HARTFORD, CT 06114
Discrepancies:	Not reported
Date Shipped:	1994-12-12
Date Received:	1994-12-12
Transporter 2 Date:	Not reported
TSDF EPA ID:	RID084802842
TSDF Name:	CHEM PAK CORP
TSDF Address:	167 MILL ST
TSDF City,State,Zip:	CRANSTON, RI 02905
TSDF Country:	USA
Transporter EPA ID:	RID982194987
Transporter Name:	CYCLE SOLVE CORP
Transporter Address:	Not reported
Transporter City,State,Zip:	CT
Transporter Country:	USA
Transporter 2 EPA ID:	Not reported
Transporter 2 Name:	Not reported
Transporter 2 Address:	Not reported
Transporter 2 City,State,Zip:	CT
Transporter 2 Country:	USA
US DOT Description:	WASTE COMBUSTIBLE LIQUID, NOS
Number of Containers:	001
Container Type:	DM
Quantity/Weight/Volume:	15/G
Batch Number:	Not reported
EPA Waste Codes:	D001 - IGNITABLE WASTE
Copies:	Not reported
Alternate Facility Name:	Not reported
Alternate Facility Address:	Not reported
Alternate Facility State:	Not reported
Alternate Facility Date:	Not reported

J38 **TOMMYS GARAGE** **RCRA-VSQG** **1004680956**
NW **120 MURPHY RD** **FINDS** **CTD052538493**
< 1/8 **HARTFORD, CT 06114** **ECHO**
0.069 mi.
365 ft. **Site 2 of 9 in cluster J**

Relative: **Higher**
Actual: **35 ft.**

RCRA Listings:

Date Form Received by Agency:		19891221
Handler Name:	TOMMYS GARAGE	
Handler Address:		120 MURPHY RD
Handler City,State,Zip:		HARTFORD, CT 06114
EPA ID:		CTD052538493
Contact Name:		BOB MURPHY
Contact Address:		120 MURPHY RD
Contact City,State,Zip:		HARTFORD, CT 06114
Contact Telephone:		203-522-9704
Contact Fax:		Not reported
Contact Email:		Not reported
Contact Title:		Not reported
EPA Region:		01
Land Type:		Not reported
Federal Waste Generator Description:		Conditionally Exempt Small Quantity Generator
Non-Notifier:		Not reported
Biennial Report Cycle:		Not reported
Accessibility:		Not reported
Active Site Indicator:		Handler Activities
State District Owner:		Not reported
State District:		Not reported
Mailing Address:		MURPHY RD
Mailing City,State,Zip:		HARTFORD, CT 06114
Owner Name:	TOMMYS GARAGE INC	
Owner Type:		Private
Operator Name:	Not reported	
Operator Type:		Not reported
Short-Term Generator Activity:		No
Importer Activity:		No
Mixed Waste Generator:		No
Transporter Activity:		No
Transfer Facility Activity:		No
Recycler Activity with Storage:		No
Small Quantity On-Site Burner Exemption:		No
Smelting Melting and Refining Furnace Exemption:		No
Underground Injection Control:		No
Off-Site Waste Receipt:		No
Universal Waste Indicator:		No
Universal Waste Destination Facility:		No
Federal Universal Waste:		No
Active Site Fed-Reg Treatment Storage and Disposal Facility:		Not reported
Active Site Converter Treatment storage and Disposal Facility:		Not reported
Active Site State-Reg Treatment Storage and Disposal Facility:		Not reported
Active Site State-Reg Handler:		---
Federal Facility Indicator:		Not reported
Hazardous Secondary Material Indicator:		NN
Sub-Part K Indicator:		Not reported
Commercial TSD Indicator:		No
Treatment Storage and Disposal Type:		Not reported
2018 GPRA Permit Baseline:		Not on the Baseline
2018 GPRA Renewals Baseline:		Not on the Baseline
Permit Renewals Workload Universe:		Not reported

TOMMYS GARAGE (Continued) **1004680956**

Permit Workload Universe:	Not reported
Permit Progress Universe:	Not reported
Post-Closure Workload Universe:	Not reported
Closure Workload Universe:	Not reported
202 GPRA Corrective Action Baseline:	No
Corrective Action Workload Universe:	No
Subject to Corrective Action Universe:	No
Non-TSDFs Where RCRA CA has Been Imposed Universe:	No
TSDFs Potentially Subject to CA Under 3004 (u)/(v) Universe:	No
TSDFs Only Subject to CA under Discretionary Auth Universe:	No
Corrective Action Priority Ranking:	No NCAPS ranking
Environmental Control Indicator:	No
Institutional Control Indicator:	No
Human Exposure Controls Indicator:	N/A
Groundwater Controls Indicator:	N/A
Operating TSDF Universe:	Not reported
Full Enforcement Universe:	Not reported
Significant Non-Complier Universe:	No
Unaddressed Significant Non-Complier Universe:	No
Addressed Significant Non-Complier Universe:	No
Significant Non-Complier With a Compliance Schedule Universe:	No
Financial Assurance Required: Not reported	
Handler Date of Last Change:	20000902
Recognized Trader-Importer:	No
Recognized Trader-Exporter:	No
Importer of Spent Lead Acid Batteries:	No
Exporter of Spent Lead Acid Batteries:	No
Recycler Activity Without Storage:	Not reported
Manifest Broker:	Not reported
Sub-Part P Indicator:	No

Hazardous Waste Summary:

Waste Code:	D001
Waste Description:	IGNITABLE WASTE

Handler - Owner Operator:

Owner/Operator Indicator:	Owner
Owner/Operator Name: TOMMYS GARAGE INC	
Legal Status:	Private
Date Became Current:	Not reported
Date Ended Current:	Not reported
Owner/Operator Address:	OWNERSTREET
Owner/Operator City,State,Zip:	OWNERCITY, CT 99999
Owner/Operator Telephone:	203-555-1212
Owner/Operator Telephone Ext:	Not reported
Owner/Operator Fax:	Not reported
Owner/Operator Email:	Not reported

Historic Generators:

Receive Date:	19891221
Handler Name: TOMMYS GARAGE	
Federal Waste Generator Description:	Conditionally Exempt Small Quantity Generator
State District Owner:	Not reported
Large Quantity Handler of Universal Waste:	No
Recognized Trader Importer:	No

TOMMYS GARAGE (Continued) **1004680956**

Recognized Trader Exporter: No
Spent Lead Acid Battery Importer: No
Spent Lead Acid Battery Exporter: No
Current Record: Yes
Non Storage Recycler Activity: Not reported
Electronic Manifest Broker: Not reported

List of NAICS Codes and Descriptions:
NAICS Codes: No NAICS Codes Found

Facility Has Received Notices of Violations:
Violations: No Violations Found

Evaluation Action Summary:
Evaluations: No Evaluations Found

FINDS:
Registry ID: 110003015629

Click Here for FRS Facility Detail Report:

Environmental Interest/Information System:
RCRAInfo is a national information system that supports the Resource Conservation and Recovery Act (RCRA) program through the tracking of events and activities related to facilities that generate, transport, and treat, store, or dispose of hazardous waste. RCRAInfo allows RCRA program staff to track the notification, permit, compliance, and corrective action activities required under RCRA.

Click this hyperlink while viewing on your computer to access additional FINDS: detail in the EDR Site Report.

ECHO:
Envid: 1004680956
Registry ID: 110003015629
DFR URL: http://echo.epa.gov/detailed-facility-report?fid=110003015629
Name: TOMMYS GARAGE
Address: 120 MURPHY RD
City,State,Zip: HARTFORD, CT 06114

J39 **TOMMYS GARAGE** **CT MANIFEST** **S129121725**
NW **120 MURPHY RD** **N/A**
< 1/8 **HARTFORD, CT**
0.069 mi.
365 ft. **Site 3 of 9 in cluster J**

Relative:
Higher

Actual:
35 ft.

CT MANIFEST:
Name: TOMMYS GARAGE
Address: 120 MURPHY RD
City,State,Zip: HARTFORD, CT
Phone: Not reported
Country: Not reported
Manifest ID: Not reported
EPA ID: CTD052538493

TOMMYS GARAGE (Continued) **S129121725**

Hazardous Waste Manifest:

Year:	2016
Manifest:	005319312SKS
EPA ID:	CTD052538493
Generator Mailing Address:	Not reported
Generator City,State,Zip:	Not reported
Discrepancies:	Not reported
Date Shipped:	2016-11-18
Date Received:	Not reported
Transporter 2 Date:	Not reported
TSDF EPA ID:	Not reported
TSDF Name:	Not reported
TSDF Address:	Not reported
TSDF City,State,Zip:	Not reported
TSDF Country:	Not reported
Transporter EPA ID:	Not reported
Transporter Name:	Not reported
Transporter Address:	Not reported
Transporter City,State,Zip:	Not reported
Transporter Country:	Not reported
Transporter 2 EPA ID:	Not reported
Transporter 2 Name:	Not reported
Transporter 2 Address:	Not reported
Transporter 2 City,State,Zip:	Not reported
Transporter 2 Country:	Not reported
US DOT Description:	Not reported
Number of Containers:	Not reported
Container Type:	Not reported
Quantity/Weight/Volume:	/
Batch Number:	Not reported
EPA Waste Codes:	- Not reported
Copies:	Not reported
Alternate Facility Name:	Not reported
Alternate Facility Address:	Not reported
Alternate Facility State:	Not reported
Alternate Facility Date:	Not reported

Year:	2014
Manifest:	004272999SKS
EPA ID:	CTD052538493
Generator Mailing Address:	Not reported
Generator City,State,Zip:	Not reported
Discrepancies:	Not reported
Date Shipped:	2014-06-12
Date Received:	Not reported
Transporter 2 Date:	Not reported
TSDF EPA ID:	Not reported
TSDF Name:	Not reported
TSDF Address:	Not reported
TSDF City,State,Zip:	Not reported
TSDF Country:	Not reported
Transporter EPA ID:	Not reported
Transporter Name:	Not reported
Transporter Address:	Not reported
Transporter City,State,Zip:	Not reported
Transporter Country:	Not reported
Transporter 2 EPA ID:	Not reported

TOMMYS GARAGE (Continued) **S129121725**

Transporter 2 Name:	Not reported
Transporter 2 Address:	Not reported
Transporter 2 City,State,Zip:	Not reported
Transporter 2 Country:	Not reported
US DOT Description:	Not reported
Number of Containers:	Not reported
Container Type:	Not reported
Quantity/Weight/Volume:	/
Batch Number:	Not reported
EPA Waste Codes:	- Not reported
Copies:	Not reported
Alternate Facility Name:	Not reported
Alternate Facility Address:	Not reported
Alternate Facility State:	Not reported
Alternate Facility Date:	Not reported

Year:	2014
Manifest:	004272999SKS
EPA ID:	CTD052538493
Generator Mailing Address:	Not reported
Generator City,State,Zip:	Not reported
Discrepancies:	Not reported
Date Shipped:	2014-06-12
Date Received:	Not reported
Transporter 2 Date:	Not reported
TSDF EPA ID:	Not reported
TSDF Name:	Not reported
TSDF Address:	Not reported
TSDF City,State,Zip:	Not reported
TSDF Country:	Not reported
Transporter EPA ID:	Not reported
Transporter Name:	Not reported
Transporter Address:	Not reported
Transporter City,State,Zip:	Not reported
Transporter Country:	Not reported
Transporter 2 EPA ID:	Not reported
Transporter 2 Name:	Not reported
Transporter 2 Address:	Not reported
Transporter 2 City,State,Zip:	Not reported
Transporter 2 Country:	Not reported
US DOT Description:	Not reported
Number of Containers:	Not reported
Container Type:	Not reported
Quantity/Weight/Volume:	/
Batch Number:	Not reported
EPA Waste Codes:	- Not reported
Copies:	Not reported
Alternate Facility Name:	Not reported
Alternate Facility Address:	Not reported
Alternate Facility State:	Not reported
Alternate Facility Date:	Not reported

Year:	2012
Manifest:	003041603SKS
EPA ID:	CTD052538493
Generator Mailing Address:	Not reported
Generator City,State,Zip:	Not reported

TOMMYS GARAGE (Continued) **S129121725**

Discrepancies:	Not reported
Date Shipped:	2012-02-16
Date Received:	Not reported
Transporter 2 Date:	Not reported
TSDF EPA ID:	Not reported
TSDF Name:	Not reported
TSDF Address:	Not reported
TSDF City,State,Zip:	Not reported
TSDF Country:	Not reported
Transporter EPA ID:	Not reported
Transporter Name:	Not reported
Transporter Address:	Not reported
Transporter City,State,Zip:	Not reported
Transporter Country:	Not reported
Transporter 2 EPA ID:	Not reported
Transporter 2 Name:	Not reported
Transporter 2 Address:	Not reported
Transporter 2 City,State,Zip:	Not reported
Transporter 2 Country:	Not reported
US DOT Description:	Not reported
Number of Containers:	Not reported
Container Type:	Not reported
Quantity/Weight/Volume:	/
Batch Number:	Not reported
EPA Waste Codes:	- Not reported
Copies:	Not reported
Alternate Facility Name:	Not reported
Alternate Facility Address:	Not reported
Alternate Facility State:	Not reported
Alternate Facility Date:	Not reported

Year:	2012
Manifest:	003604256SKS
EPA ID:	CTD052538493
Generator Mailing Address:	Not reported
Generator City,State,Zip:	Not reported
Discrepancies:	Not reported
Date Shipped:	2012-12-18
Date Received:	Not reported
Transporter 2 Date:	Not reported
TSDF EPA ID:	Not reported
TSDF Name:	Not reported
TSDF Address:	Not reported
TSDF City,State,Zip:	Not reported
TSDF Country:	Not reported
Transporter EPA ID:	Not reported
Transporter Name:	Not reported
Transporter Address:	Not reported
Transporter City,State,Zip:	Not reported
Transporter Country:	Not reported
Transporter 2 EPA ID:	Not reported
Transporter 2 Name:	Not reported
Transporter 2 Address:	Not reported
Transporter 2 City,State,Zip:	Not reported
Transporter 2 Country:	Not reported
US DOT Description:	Not reported
Number of Containers:	Not reported

TOMMYS GARAGE (Continued) **S129121725**

Container Type:	Not reported
Quantity/Weight/Volume:	/
Batch Number:	Not reported
EPA Waste Codes:	- Not reported
Copies:	Not reported
Alternate Facility Name:	Not reported
Alternate Facility Address:	Not reported
Alternate Facility State:	Not reported
Alternate Facility Date:	Not reported

Year:	2012
Manifest:	003041603SKS
EPA ID:	CTD052538493
Generator Mailing Address:	Not reported
Generator City,State,Zip:	Not reported
Discrepancies:	Not reported
Date Shipped:	2012-02-16
Date Received:	Not reported
Transporter 2 Date:	Not reported
TSDF EPA ID:	Not reported
TSDF Name:	Not reported
TSDF Address:	Not reported
TSDF City,State,Zip:	Not reported
TSDF Country:	Not reported
Transporter EPA ID:	Not reported
Transporter Name:	Not reported
Transporter Address:	Not reported
Transporter City,State,Zip:	Not reported
Transporter Country:	Not reported
Transporter 2 EPA ID:	Not reported
Transporter 2 Name:	Not reported
Transporter 2 Address:	Not reported
Transporter 2 City,State,Zip:	Not reported
Transporter 2 Country:	Not reported
US DOT Description:	Not reported
Number of Containers:	Not reported
Container Type:	Not reported
Quantity/Weight/Volume:	/
Batch Number:	Not reported
EPA Waste Codes:	- Not reported
Copies:	Not reported
Alternate Facility Name:	Not reported
Alternate Facility Address:	Not reported
Alternate Facility State:	Not reported
Alternate Facility Date:	Not reported

Year:	2011
Manifest:	002615645SKS
EPA ID:	CTD052538493
Generator Mailing Address:	120 MURPHY RD
Generator City,State,Zip:	HARTFORD, CT 06114
Discrepancies:	Not reported
Date Shipped:	2011-03-10
Date Received:	2011-03-10
Transporter 2 Date:	Not reported
TSDF EPA ID:	MAD096287354
TSDF Name:	SAFETY-KLEEN SYSTEMS, INC.

TOMMYS GARAGE (Continued) **S129121725**

TSDF Address:	224 EAST MAIN STREET
TSDF City,State,Zip:	W BROOKFIELD, MA 01585
TSDF Country:	USA
Transporter EPA ID:	TXR000050930
Transporter Name:	SAFETY-KLEEN SYSTEMS, INC.
Transporter Address:	Not reported
Transporter City,State,Zip:	CT
Transporter Country:	USA
Transporter 2 EPA ID:	Not reported
Transporter 2 Name:	Not reported
Transporter 2 Address:	Not reported
Transporter 2 City,State,Zip:	CT
Transporter 2 Country:	USA
US DOT Description:	WASTE COMBUSTIBLE LIQUID, N.O.S.
Number of Containers:	001
Container Type:	DM
Quantity/Weight/Volume:	12/G
Batch Number:	Not reported
EPA Waste Codes:	D039 - TETRACHLOROETHYLENE
Copies:	Not reported
Alternate Facility Name:	Not reported
Alternate Facility Address:	Not reported
Alternate Facility State:	Not reported
Alternate Facility Date:	Not reported

Year:	2011
Manifest:	002615645SKS
EPA ID:	CTD052538493
Generator Mailing Address:	Not reported
Generator City,State,Zip:	Not reported
Discrepancies:	Not reported
Date Shipped:	2011-03-10
Date Received:	Not reported
Transporter 2 Date:	Not reported
TSDF EPA ID:	Not reported
TSDF Name:	Not reported
TSDF Address:	Not reported
TSDF City,State,Zip:	Not reported
TSDF Country:	Not reported
Transporter EPA ID:	Not reported
Transporter Name:	Not reported
Transporter Address:	Not reported
Transporter City,State,Zip:	Not reported
Transporter Country:	Not reported
Transporter 2 EPA ID:	Not reported
Transporter 2 Name:	Not reported
Transporter 2 Address:	Not reported
Transporter 2 City,State,Zip:	Not reported
Transporter 2 Country:	Not reported
US DOT Description:	Not reported
Number of Containers:	Not reported
Container Type:	Not reported
Quantity/Weight/Volume:	/
Batch Number:	Not reported
EPA Waste Codes:	- Not reported
Copies:	Not reported
Alternate Facility Name:	Not reported

TOMMYS GARAGE (Continued) **S129121725**

Alternate Facility Address:	Not reported
Alternate Facility State:	Not reported
Alternate Facility Date:	Not reported
Year:	2011
Manifest:	002615645SKS
EPA ID:	CTD052538493
Generator Mailing Address:	Not reported
Generator City,State,Zip:	Not reported
Discrepancies:	Not reported
Date Shipped:	2011-03-10
Date Received:	Not reported
Transporter 2 Date:	Not reported
TSDF EPA ID:	Not reported
TSDF Name:	Not reported
TSDF Address:	Not reported
TSDF City,State,Zip:	Not reported
TSDF Country:	Not reported
Transporter EPA ID:	Not reported
Transporter Name:	Not reported
Transporter Address:	Not reported
Transporter City,State,Zip:	Not reported
Transporter Country:	Not reported
Transporter 2 EPA ID:	Not reported
Transporter 2 Name:	Not reported
Transporter 2 Address:	Not reported
Transporter 2 City,State,Zip:	Not reported
Transporter 2 Country:	Not reported
US DOT Description:	Not reported
Number of Containers:	Not reported
Container Type:	Not reported
Quantity/Weight/Volume:	/
Batch Number:	Not reported
EPA Waste Codes:	- Not reported
Copies:	Not reported
Alternate Facility Name:	Not reported
Alternate Facility Address:	Not reported
Alternate Facility State:	Not reported
Alternate Facility Date:	Not reported
Year:	2008
Manifest:	001269373SKS
EPA ID:	CTD052538493
Generator Mailing Address:	120 MURPHY RD
Generator City,State,Zip:	HARTFORD, CT 06114
Discrepancies:	Not reported
Date Shipped:	2008-07-29
Date Received:	2008-08-04
Transporter 2 Date:	Not reported
TSDF EPA ID:	RID084802842
TSDF Name:	SAFETY-KLEEN SYSTEMS, INC.
TSDF Address:	167 MILL STREET
TSDF City,State,Zip:	CRANSTON, RI 02905
TSDF Country:	USA
Transporter EPA ID:	TXR000050930
Transporter Name:	SAFETY-KLEEN SYSTEMS, INC
Transporter Address:	Not reported

TOMMYS GARAGE (Continued) **S129121725**

Transporter City,State,Zip:	CT
Transporter Country:	USA
Transporter 2 EPA ID:	Not reported
Transporter 2 Name:	Not reported
Transporter 2 Address:	Not reported
Transporter 2 City,State,Zip:	CT
Transporter 2 Country:	USA
US DOT Description:	WASTE COMBUSTIBLE LIQUID, N.O.S.
Number of Containers:	001
Container Type:	DM
Quantity/Weight/Volume:	15/G
Batch Number:	778, 1043
EPA Waste Codes:	D001, D018, D039, D040 - Not reported
Copies:	1, 2
Alternate Facility Name:	Not reported
Alternate Facility Address:	Not reported
Alternate Facility State:	Not reported
Alternate Facility Date:	Not reported

Year:	2007
Manifest:	000001289UIS
EPA ID:	CTD052538493
Generator Mailing Address:	120 MURPHY RD
Generator City,State,Zip:	HARTFORD, CT 06114
Discrepancies:	Not reported
Date Shipped:	2007-02-02
Date Received:	2007-02-02
Transporter 2 Date:	Not reported
TSDF EPA ID:	CTD021816889
TSDF Name:	UNITED OIL RECOVERY INC
TSDF Address:	136 GRACEY AVE
TSDF City,State,Zip:	MERIDEN, CT 06451
TSDF Country:	USA
Transporter EPA ID:	CTD021816889
Transporter Name:	UNITED OIL RECOVERY INC
Transporter Address:	47 GRACEY AVENUE
Transporter City,State,Zip:	MERIDEN, CT 06450-
Transporter Country:	USA
Transporter 2 EPA ID:	Not reported
Transporter 2 Name:	Not reported
Transporter 2 Address:	Not reported
Transporter 2 City,State,Zip:	CT
Transporter 2 Country:	USA
US DOT Description:	PETROLEUM DISTILLATES, N.O.S. OR PETROLEUM PRODUCTS, N.O.S.
Number of Containers:	1
Container Type:	DM
Quantity/Weight/Volume:	15/G
Batch Number:	46
EPA Waste Codes:	D001 - IGNITABLE WASTE
Copies:	1
Alternate Facility Name:	Not reported
Alternate Facility Address:	Not reported
Alternate Facility State:	Not reported
Alternate Facility Date:	Not reported

DEEP Document:

Year:	2016

TOMMYS GARAGE (Continued) **S129121725**

EPA ID: CTD052538493
Statuory Program: Hazardous Waste
Document Number: 005319312SKS
Document: Hazardous Waste Manifest
File Type: Written Text
Reference ID: Ref ID: 005319312SKS Alt ID: CTD052538493

Click Here to view the image from agency website:

Year: 2012
EPA ID: CTD052538493
Statuory Program: Hazardous Waste
Document Number: 003604256SKS
Document: Hazardous Waste Manifest
File Type: Written Text
Reference ID: Ref ID: 003604256SKS Alt ID: CTD052538493

Click Here to view the image from agency website:

Year: 2012
EPA ID: CTD052538493
Statuory Program: Hazardous Waste
Document Number: 003041603SKS
Document: Hazardous Waste Manifest
File Type: Written Text
Reference ID: Ref ID: 003041603SKS Alt ID: CTD052538493

Click Here to view the image from agency website:

Year: 2012
EPA ID: CTD052538493
Statuory Program: Hazardous Waste
Document Number: 003041603SKS
Document: Hazardous Waste Manifest
File Type: Written Text
Reference ID: Ref ID: 003041603SKS Alt ID: CTD052538493

Click Here to view the image from agency website:

I40 **ELI WHITNEY REGIONAL VOC HIGH SCHOOL** **CT MANIFEST** **S128036882**
NW **110 MURPHY RD** **N/A**
< 1/8 **HARTFORD, CT**
0.069 mi.
366 ft. **Site 5 of 15 in cluster I**

Relative:
Higher

Actual:
35 ft.

CT MANIFEST:
Name: ELI WHITNEY REGIONAL VOC HIGH SCHOOL
Address: 110 MURPHY RD
City,State,Zip: HARTFORD, CT
Phone: Not reported
Country: Not reported
Manifest ID: CTF0509762
EPA ID: CTP000013389

Hazardous Waste Manifest:
Year: 1995
Manifest: AR509762

ELI WHITNEY REGIONAL VOC HIGH SCHOOL (Continued) **S128036882**

EPA ID:	CTP000013389
Generator Mailing Address:	110 MURPHY RD
Generator City,State,Zip:	HARTFORD
Discrepancies:	Not reported
Date Shipped:	1995-12-21
Date Received:	Not reported
Transporter 2 Date:	Not reported
TSDF EPA ID:	OHD000816629
TSDF Name:	SPRING GROVE RESOURCE RECOVERY
TSDF Address:	4879 SPRING GROVE AVE
TSDF City,State,Zip:	CINCINNATI, OH 45232
TSDF Country:	USA
Transporter EPA ID:	MAD039322250
Transporter Name:	CLEAN HARBORS ENVIRONMENTAL SERVICES INC
Transporter Address:	Not reported
Transporter City,State,Zip:	CT
Transporter Country:	USA
Transporter 2 EPA ID:	Not reported
Transporter 2 Name:	Not reported
Transporter 2 Address:	Not reported
Transporter 2 City,State,Zip:	CT
Transporter 2 Country:	USA
US DOT Description:	WASTE PAINT RELATED MATERIAL
Number of Containers:	003
Container Type:	DM
Quantity/Weight/Volume:	130/G
Batch Number:	Not reported
EPA Waste Codes:	D001 - IGNITABLE WASTE
Copies:	Not reported
Alternate Facility Name:	Not reported
Alternate Facility Address:	Not reported
Alternate Facility State:	Not reported
Alternate Facility Date:	Not reported

Year:	1995
Manifest:	CTF0509762
EPA ID:	CTP000013389
Generator Mailing Address:	71 JONES RD
Generator City,State,Zip:	HAMDEN, CT
Discrepancies:	Not reported
Date Shipped:	1995-12-21
Date Received:	1995-12-21
Transporter 2 Date:	Not reported
TSDF EPA ID:	OHD000816629
TSDF Name:	SPRING GROVE RESOURCE RECOVERY
TSDF Address:	4879 SPRING GROVE AVE
TSDF City,State,Zip:	CINCINNATI, OH 45232
TSDF Country:	USA
Transporter EPA ID:	MAD039322250
Transporter Name:	CLEAN HARBORS ENVIRONMENTAL SERVICES INC
Transporter Address:	Not reported
Transporter City,State,Zip:	CT
Transporter Country:	USA
Transporter 2 EPA ID:	Not reported
Transporter 2 Name:	Not reported
Transporter 2 Address:	Not reported
Transporter 2 City,State,Zip:	CT

ELI WHITNEY REGIONAL VOC HIGH SCHOOL (Continued) **S128036882**

Transporter 2 Country:	USA
US DOT Description:	WASTE PAINT RELATED MATERIAL
Number of Containers:	003
Container Type:	DM
Quantity/Weight/Volume:	130/G
Batch Number:	1390
EPA Waste Codes:	D001 - IGNITABLE WASTE
Copies:	2
Alternate Facility Name:	Not reported
Alternate Facility Address:	Not reported
Alternate Facility State:	Not reported
Alternate Facility Date:	Not reported

Year:	1992
Manifest:	CTF0127654
EPA ID:	CTP000013389
Generator Mailing Address:	110 MURPHY RD
Generator City,State,Zip:	HARTFORD, CT 06114
Discrepancies:	Y
Date Shipped:	1992-04-03
Date Received:	1992-04-09
Transporter 2 Date:	1992-04-03
TSDF EPA ID:	OHD980681571
TSDF Name:	NORTHEAST CHEMICAL
TSDF Address:	3301 MONROE AVE
TSDF City,State,Zip:	CLEVELAND, OH 44113
TSDF Country:	USA
Transporter EPA ID:	CTD162235782
Transporter Name:	NATIONAL OIL SERVICE
Transporter Address:	Not reported
Transporter City,State,Zip:	CT
Transporter Country:	USA
Transporter 2 EPA ID:	OHD987027604
Transporter 2 Name:	NORTH EAST RECYCLING TRANS
Transporter 2 Address:	Not reported
Transporter 2 City,State,Zip:	CT
Transporter 2 Country:	USA
US DOT Description:	WASTE METHYL ALCOHOL, FLAMMABLE LIQUID
Number of Containers:	001
Container Type:	DM
Quantity/Weight/Volume:	55/G
Batch Number:	999999
EPA Waste Codes:	F003 - THE FOLLOWING SPENT NONHALOGENATED SOLVENTS: XYLENE, ACETONE, ETHYL ACETATE, ETHYL BENZENE, ETHYL ETHER, METHYL ISOBUTYL KETONE, N-BUTYL ALCOHOL, CYCLOHEXANONE, AND METHANOL; ALL SPENT SOLVENT MIXTURES/BLENDS CONTAINING, BEFORE USE, ONLY THE ABOVE SPENT NONHALOGENATED SOLVENTS; AND ALL SPENT SOLVENT MIXTURES/BLENDS CONTAINING, BEFORE USE, ONE OR MORE OF THE ABOVE NONHALOGENATED SOLVENTS, AND A TOTAL OF TEN PERCENT OR MORE (BY VOLUME) OF ONE OR MORE OF THOSE SOLVENTS LISTED IN F001, F002, F004, AND F005; AND STILL BOTTOMS FROM THE RECOVERY OF THESE SPENT SOLVENTS AND SPENT SOLVENT MIXTURES.
Copies:	2
Alternate Facility Name:	Not reported
Alternate Facility Address:	Not reported
Alternate Facility State:	Not reported
Alternate Facility Date:	Not reported

ELI WHITNEY REGIONAL VOC HIGH SCHOOL (Continued) **S128036882**

Year:	1992
Manifest:	CTF0127654
EPA ID:	CTP000013389
Generator Mailing Address:	110 MURPHY RD
Generator City,State,Zip:	HARTFORD, CT 06114
Discrepancies:	Y
Date Shipped:	1992-04-03
Date Received:	1992-04-09
Transporter 2 Date:	1992-04-03
TSDF EPA ID:	OHD980681571
TSDF Name:	NORTHEAST CHEMICAL
TSDF Address:	3301 MONROE AVE
TSDF City,State,Zip:	CLEVELAND, OH 44113
TSDF Country:	USA
Transporter EPA ID:	CTD162235782
Transporter Name:	NATIONAL OIL SERVICE
Transporter Address:	Not reported
Transporter City,State,Zip:	CT
Transporter Country:	USA
Transporter 2 EPA ID:	OHD987027604
Transporter 2 Name:	NORTH EAST RECYCLING TRANS
Transporter 2 Address:	Not reported
Transporter 2 City,State,Zip:	CT
Transporter 2 Country:	USA
US DOT Description:	WASTE ETHYL ALCOHOL SOLUTION, LIQUID
Number of Containers:	001
Container Type:	DM
Quantity/Weight/Volume:	55/G
Batch Number:	999999
EPA Waste Codes:	D001 - IGNITABLE WASTE
Copies:	2
Alternate Facility Name:	Not reported
Alternate Facility Address:	Not reported
Alternate Facility State:	Not reported
Alternate Facility Date:	Not reported

Year:	1992
Manifest:	CTF0127654
EPA ID:	CTP000013389
Generator Mailing Address:	110 MURPHY RD
Generator City,State,Zip:	HARTFORD, CT 06114
Discrepancies:	Y
Date Shipped:	1992-04-03
Date Received:	1992-04-09
Transporter 2 Date:	1992-04-03
TSDF EPA ID:	OHD980681571
TSDF Name:	NORTHEAST CHEMICAL
TSDF Address:	3301 MONROE AVE
TSDF City,State,Zip:	CLEVELAND, OH 44113
TSDF Country:	USA
Transporter EPA ID:	CTD162235782
Transporter Name:	NATIONAL OIL SERVICE
Transporter Address:	Not reported
Transporter City,State,Zip:	CT
Transporter Country:	USA
Transporter 2 EPA ID:	OHD987027604
Transporter 2 Name:	NORTH EAST RECYCLING TRANS

ELI WHITNEY REGIONAL VOC HIGH SCHOOL (Continued) **S128036882**

Transporter 2 Address:	Not reported
Transporter 2 City,State,Zip:	CT
Transporter 2 Country:	USA
US DOT Description:	WASTE LIQUID NOS, METHANOL, FORMALDEHYDE
Number of Containers:	001
Container Type:	DM
Quantity/Weight/Volume:	55/G
Batch Number:	999999
EPA Waste Codes:	F003 - THE FOLLOWING SPENT NONHALOGENATED SOLVENTS: XYLENE, ACETONE, ETHYL ACETATE, ETHYL BENZENE, ETHYL ETHER, METHYL ISOBUTYL KETONE, N-BUTYL ALCOHOL, CYCLOHEXANONE, AND METHANOL; ALL SPENT SOLVENT MIXTURES/BLENDS CONTAINING, BEFORE USE, ONLY THE ABOVE SPENT NONHALOGENATED SOLVENTS; AND ALL SPENT SOLVENT MIXTURES/BLENDS CONTAINING, BEFORE USE, ONE OR MORE OF THE ABOVE NONHALOGENATED SOLVENTS, AND A TOTAL OF TEN PERCENT OR MORE (BY VOLUME) OF ONE OR MORE OF THOSE SOLVENTS LISTED IN F001, F002, F004, AND F005; AND STILL BOTTOMS FROM THE RECOVERY OF THESE SPENT SOLVENTS AND SPENT SOLVENT MIXTURES.
Copies:	2
Alternate Facility Name:	Not reported
Alternate Facility Address:	Not reported
Alternate Facility State:	Not reported
Alternate Facility Date:	Not reported

Year:	1992
Manifest:	CTF0127655
EPA ID:	CTP000013389
Generator Mailing Address:	110 MURPHY RD
Generator City,State,Zip:	HARTFORD, CT 06114
Discrepancies:	Y
Date Shipped:	1992-04-03
Date Received:	1992-04-09
Transporter 2 Date:	Not reported
TSDF EPA ID:	OHD980681571
TSDF Name:	NORTHEAST CHEMICAL
TSDF Address:	3301 MONROE AVE
TSDF City,State,Zip:	CLEVELAND, OH 44113
TSDF Country:	USA
Transporter EPA ID:	CTD162235782
Transporter Name:	NATIONAL OIL SERVICE
Transporter Address:	Not reported
Transporter City,State,Zip:	CT
Transporter Country:	USA
Transporter 2 EPA ID:	OHD987027604
Transporter 2 Name:	NORTH EAST RECYCLING TRANS
Transporter 2 Address:	Not reported
Transporter 2 City,State,Zip:	CT
Transporter 2 Country:	USA
US DOT Description:	WASTE FLAMMABLE LIQUID
Number of Containers:	001
Container Type:	DM
Quantity/Weight/Volume:	55/G
Batch Number:	999999
EPA Waste Codes:	D001 - IGNITABLE WASTE
Copies:	2
Alternate Facility Name:	Not reported
Alternate Facility Address:	Not reported

ELI WHITNEY REGIONAL VOC HIGH SCHOOL (Continued) **S128036882**

Alternate Facility State:	Not reported
Alternate Facility Date:	Not reported
Year:	1992
Manifest:	CTF0127655
EPA ID:	CTP000013389
Generator Mailing Address:	110 MURPHY RD
Generator City,State,Zip:	HARTFORD, CT 06114
Discrepancies:	Y
Date Shipped:	1992-04-03
Date Received:	1992-04-09
Transporter 2 Date:	Not reported
TSDF EPA ID:	OHD980681571
TSDF Name:	NORTHEAST CHEMICAL
TSDF Address:	3301 MONROE AVE
TSDF City,State,Zip:	CLEVELAND, OH 44113
TSDF Country:	USA
Transporter EPA ID:	CTD162235782
Transporter Name:	NATIONAL OIL SERVICE
Transporter Address:	Not reported
Transporter City,State,Zip:	CT
Transporter Country:	USA
Transporter 2 EPA ID:	OHD987027604
Transporter 2 Name:	NORTH EAST RECYCLING TRANS
Transporter 2 Address:	Not reported
Transporter 2 City,State,Zip:	CT
Transporter 2 Country:	USA
US DOT Description:	WASTE COMBUSTIBLE LIQUID
Number of Containers:	003
Container Type:	DM
Quantity/Weight/Volume:	165/G
Batch Number:	999999
EPA Waste Codes:	F003 - THE FOLLOWING SPENT NONHALOGENATED SOLVENTS: XYLENE, ACETONE, ETHYL ACETATE, ETHYL BENZENE, ETHYL ETHER, METHYL ISOBUTYL KETONE, N-BUTYL ALCOHOL, CYCLOHEXANONE, AND METHANOL; ALL SPENT SOLVENT MIXTURES/BLENDS CONTAINING, BEFORE USE, ONLY THE ABOVE SPENT NONHALOGENATED SOLVENTS; AND ALL SPENT SOLVENT MIXTURES/BLENDS CONTAINING, BEFORE USE, ONE OR MORE OF THE ABOVE NONHALOGENATED SOLVENTS, AND A TOTAL OF TEN PERCENT OR MORE (BY VOLUME) OF ONE OR MORE OF THOSE SOLVENTS LISTED IN F001, F002, F004, AND F005; AND STILL BOTTOMS FROM THE RECOVERY OF THESE SPENT SOLVENTS AND SPENT SOLVENT MIXTURES.
Copies:	2
Alternate Facility Name:	Not reported
Alternate Facility Address:	Not reported
Alternate Facility State:	Not reported
Alternate Facility Date:	Not reported
Year:	1992
Manifest:	NJA1400254
EPA ID:	CTP000013389
Generator Mailing Address:	110 MURPHY RD
Generator City,State,Zip:	HARTFORD, CT 06114
Discrepancies:	Y
Date Shipped:	1992-04-03
Date Received:	1992-04-06
Transporter 2 Date:	1992-04-04

ELI WHITNEY REGIONAL VOC HIGH SCHOOL (Continued) **S128036882**

TSDF EPA ID:	NJD002200046
TSDF Name:	CYCLE CHEM INC
TSDF Address:	217 S FIRST ST
TSDF City,State,Zip:	ELIZABETH, NJ 07206
TSDF Country:	USA
Transporter EPA ID:	CTD162235782
Transporter Name:	NATIONAL OIL SERVICE
Transporter Address:	Not reported
Transporter City,State,Zip:	CT
Transporter Country:	USA
Transporter 2 EPA ID:	NJD982281016
Transporter 2 Name:	CLEAN VENTURE, INC.
Transporter 2 Address:	Not reported
Transporter 2 City,State,Zip:	CT
Transporter 2 Country:	USA
US DOT Description:	WASTE NITRIC ACID, OVER 40%
Number of Containers:	003
Container Type:	DF
Quantity/Weight/Volume:	3/G
Batch Number:	999999
EPA Waste Codes:	D001 - IGNITABLE WASTE
Copies:	2
Alternate Facility Name:	Not reported
Alternate Facility Address:	Not reported
Alternate Facility State:	Not reported
Alternate Facility Date:	Not reported

Year:	1992
Manifest:	NJA1400254
EPA ID:	CTP000013389
Generator Mailing Address:	110 MURPHY RD
Generator City,State,Zip:	HARTFORD, CT 06114
Discrepancies:	Y
Date Shipped:	1992-04-03
Date Received:	1992-04-06
Transporter 2 Date:	1992-04-04
TSDF EPA ID:	NJD002200046
TSDF Name:	CYCLE CHEM INC
TSDF Address:	217 S FIRST ST
TSDF City,State,Zip:	ELIZABETH, NJ 07206
TSDF Country:	USA
Transporter EPA ID:	CTD162235782
Transporter Name:	NATIONAL OIL SERVICE
Transporter Address:	Not reported
Transporter City,State,Zip:	CT
Transporter Country:	USA
Transporter 2 EPA ID:	NJD982281016
Transporter 2 Name:	CLEAN VENTURE, INC.
Transporter 2 Address:	Not reported
Transporter 2 City,State,Zip:	CT
Transporter 2 Country:	USA
US DOT Description:	WASTE FORMIC ACID MATERIAL
Number of Containers:	001
Container Type:	DF
Quantity/Weight/Volume:	5/G
Batch Number:	999999
EPA Waste Codes:	U123 - FORMIC ACID (C,T)

ELI WHITNEY REGIONAL VOC HIGH SCHOOL (Continued) **S128036882**

Copies:	2
Alternate Facility Name:	Not reported
Alternate Facility Address:	Not reported
Alternate Facility State:	Not reported
Alternate Facility Date:	Not reported
Year:	1992
Manifest:	CTF0127654
EPA ID:	CTP000013389
Generator Mailing Address:	110 MURPHY RD
Generator City,State,Zip:	HARTFORD, CT 06114
Discrepancies:	Y
Date Shipped:	1992-04-03
Date Received:	1992-04-09
Transporter 2 Date:	1992-04-03
TSDF EPA ID:	OHD980681571
TSDF Name:	NORTHEAST CHEMICAL
TSDF Address:	3301 MONROE AVE
TSDF City,State,Zip:	CLEVELAND, OH 44113
TSDF Country:	USA
Transporter EPA ID:	CTD162235782
Transporter Name:	NATIONAL OIL SERVICE
Transporter Address:	Not reported
Transporter City,State,Zip:	CT
Transporter Country:	USA
Transporter 2 EPA ID:	OHD987027604
Transporter 2 Name:	NORTH EAST RECYCLING TRANS
Transporter 2 Address:	Not reported
Transporter 2 City,State,Zip:	CT
Transporter 2 Country:	USA
US DOT Description:	WASTE XYLENE, FLAMMABLE LIQUID
Number of Containers:	001
Container Type:	DM
Quantity/Weight/Volume:	55/G
Batch Number:	999999
EPA Waste Codes:	F003 - THE FOLLOWING SPENT NONHALOGENATED SOLVENTS: XYLENE, ACETONE, ETHYL ACETATE, ETHYL BENZENE, ETHYL ETHER, METHYL ISOBUTYL KETONE, N-BUTYL ALCOHOL, CYCLOHEXANONE, AND METHANOL; ALL SPENT SOLVENT MIXTURES/BLENDS CONTAINING, BEFORE USE, ONLY THE ABOVE SPENT NONHALOGENATED SOLVENTS; AND ALL SPENT SOLVENT MIXTURES/BLENDS CONTAINING, BEFORE USE, ONE OR MORE OF THE ABOVE NONHALOGENATED SOLVENTS, AND A TOTAL OF TEN PERCENT OR MORE (BY VOLUME) OF ONE OR MORE OF THOSE SOLVENTS LISTED IN F001, F002, F004, AND F005; AND STILL BOTTOMS FROM THE RECOVERY OF THESE SPENT SOLVENTS AND SPENT SOLVENT MIXTURES.
Copies:	2
Alternate Facility Name:	Not reported
Alternate Facility Address:	Not reported
Alternate Facility State:	Not reported
Alternate Facility Date:	Not reported

J41 **FLEETPRIDE** **CT MANIFEST** **S126357783**
NW **130 MURPHY RD** **N/A**
< 1/8 **HARTFORD, CT**
0.069 mi.
366 ft. **Site 4 of 9 in cluster J**

Relative: **Higher**

Actual: **35 ft.**

CT MANIFEST:

Name:	FLEETPRIDE
Address:	130 MURPHY RD
City,State,Zip:	HARTFORD, CT
Phone:	Not reported
Country:	Not reported
Manifest ID:	002615601SKS
EPA ID:	CESQG

Hazardous Waste Manifest:

Year:	2011
Manifest:	002615601SKS
EPA ID:	CESQG
Generator Mailing Address:	Not reported
Generator City,State,Zip:	Not reported
Discrepancies:	Not reported
Date Shipped:	2011-03-10
Date Received:	Not reported
Transporter 2 Date:	Not reported
TSDF EPA ID:	Not reported
TSDF Name:	Not reported
TSDF Address:	Not reported
TSDF City,State,Zip:	Not reported
TSDF Country:	Not reported
Transporter EPA ID:	Not reported
Transporter Name:	Not reported
Transporter Address:	Not reported
Transporter City,State,Zip:	Not reported
Transporter Country:	Not reported
Transporter 2 EPA ID:	Not reported
Transporter 2 Name:	Not reported
Transporter 2 Address:	Not reported
Transporter 2 City,State,Zip:	Not reported
Transporter 2 Country:	Not reported
US DOT Description:	Not reported
Number of Containers:	Not reported
Container Type:	Not reported
Quantity/Weight/Volume:	/
Batch Number:	Not reported
EPA Waste Codes:	- Not reported
Copies:	Not reported
Alternate Facility Name:	Not reported
Alternate Facility Address:	Not reported
Alternate Facility State:	Not reported
Alternate Facility Date:	Not reported

J42 **HIGHLAND ASSOCIATES** **CT UST** **U003540063**
NW **134 MURPHY RD** **N/A**
< 1/8 **HARTFORD, CT 06114**
0.069 mi.
366 ft. **Site 5 of 9 in cluster J**

Relative:
Lower

Actual:
34 ft.

UST:

Name:	HIGHLAND ASSOCIATES
Address:	134 MURPHY RD
Address 2:	Not reported
City,State,Zip:	HARTFORD 06114
Facility ID:	64-10077
Substance:	Gasoline
Last Use Date:	11/01/1983
Tank ID:	A1
Closure Status:	Tank was Removed From Ground
Compartment ID:	a
Tank Status:	Permanently Closed
Secondary Material:	Not reported
Tank Material:	Asphalt Coated or Bare Steel
Capacity:	4000
Install Date:	05/01/1978
Overfill Installed:	Not reported
Pipe Material:	Bare Steel
Pipe Mode Description:	Not reported
Spill Installed:	Not reported
Latitude:	41.740547
Longitude:	-72.653242
Tank Latitude:	41.740547
Tank Longitude:	-72.653242

Contact:

Facility ID:	64-10077
Owner Name:	HIGHLAND ASSOCIATES
Owner Address:	110 MEADOW ST
Owner Address 2:	Not reported
Owner Phone:	(203) 525-4446
Owner Phone Ext:	Not reported
Owner City/State/Zip:	HARTFORD, CT 061141505
Affiliation Type:	Owner
Contact Name:	Not reported
Contact Title:	Not reported
Contact Email:	Not reported

Facility ID:	64-10077
Owner Name:	HIGHLAND ASSOCIATES
Owner Address:	110 MEADOW ST
Owner Address 2:	Not reported
Owner Phone:	Not reported
Owner Phone Ext:	Not reported
Owner City/State/Zip:	HARTFORD, CT 061141505
Affiliation Type:	Registrant
Contact Name:	Not reported
Contact Title:	Not reported
Contact Email:	Not reported

Name:	HIGHLAND ASSOCIATES
Address:	134 MURPHY RD
Address 2:	Not reported

HIGHLAND ASSOCIATES (Continued) **U003540063**

City,State,Zip:	HARTFORD 06114
Facility ID:	64-10077
Substance:	Gasoline
Last Use Date:	11/01/1983
Tank ID:	A2
Closure Status:	Tank was Removed From Ground
Compartment ID:	a
Tank Status:	Permanently Closed
Secondary Material:	Not reported
Tank Material:	Asphalt Coated or Bare Steel
Capacity:	4000
Install Date:	05/01/1978
Overfill Installed:	Not reported
Pipe Material:	Bare Steel
Pipe Mode Description:	Not reported
Spill Installed:	Not reported
Latitude:	41.740547
Longitude:	-72.653242
Tank Latitude:	41.740547
Tank Longitude:	-72.653242

Contact:

Facility ID:	64-10077
Owner Name:	HIGHLAND ASSOCIATES
Owner Address:	110 MEADOW ST
Owner Address 2:	Not reported
Owner Phone:	(203) 525-4446
Owner Phone Ext:	Not reported
Owner City/State/Zip:	HARTFORD, CT 061141505
Affiliation Type:	Owner
Contact Name:	Not reported
Contact Title:	Not reported
Contact Email:	Not reported

Facility ID:	64-10077
Owner Name:	HIGHLAND ASSOCIATES
Owner Address:	110 MEADOW ST
Owner Address 2:	Not reported
Owner Phone:	Not reported
Owner Phone Ext:	Not reported
Owner City/State/Zip:	HARTFORD, CT 061141505
Affiliation Type:	Registrant
Contact Name:	Not reported
Contact Title:	Not reported
Contact Email:	Not reported

Name:	HIGHLAND ASSOCIATES
Address:	134 MURPHY RD
Address 2:	Not reported
City,State,Zip:	HARTFORD 06114
Facility ID:	64-10077
Substance:	Used Oil
Last Use Date:	11/01/1983
Tank ID:	B3
Closure Status:	Tank was Removed From Ground
Compartment ID:	a
Tank Status:	Permanently Closed

HIGHLAND ASSOCIATES (Continued) **U003540063**

Secondary Material:	Not reported
Tank Material:	Asphalt Coated or Bare Steel
Capacity:	500
Install Date:	05/01/1978
Overfill Installed:	Not reported
Pipe Material:	Bare Steel
Pipe Mode Description:	Not reported
Spill Installed:	Not reported
Latitude:	41.740547
Longitude:	-72.653242
Tank Latitude:	41.740547
Tank Longitude:	-72.653242

Contact:

Facility ID:	64-10077
Owner Name:	HIGHLAND ASSOCIATES
Owner Address:	110 MEADOW ST
Owner Address 2:	Not reported
Owner Phone:	(203) 525-4446
Owner Phone Ext:	Not reported
Owner City/State/Zip:	HARTFORD, CT 061141505
Affiliation Type:	Owner
Contact Name:	Not reported
Contact Title:	Not reported
Contact Email:	Not reported

Facility ID:	64-10077
Owner Name:	HIGHLAND ASSOCIATES
Owner Address:	110 MEADOW ST
Owner Address 2:	Not reported
Owner Phone:	Not reported
Owner Phone Ext:	Not reported
Owner City/State/Zip:	HARTFORD, CT 061141505
Affiliation Type:	Registrant
Contact Name:	Not reported
Contact Title:	Not reported
Contact Email:	Not reported

J43 **HIGHLAND ASSOCIATES** **CT SPILLS** **S109739086**
NW **134 MURPHY RD** **CT MANIFEST** **N/A**
< 1/8 **HARTFORD, CT**
0.069 mi.
366 ft. **Site 6 of 9 in cluster J**

Relative: **Lower**

Actual: **34 ft.**

SPILLS:

Name:	Not reported
Address:	134 MURPHY ROAD
City,State,Zip:	HARTFORD, CT
Year of Database:	2017
Case Number:	201703404
Who Took Spill:	205
Assigned To:	No Response
Report Date:	07/08/2017
Report Time:	40:00 AM
Date Release:	07/08/2017
Time Responded:	40:00 AM
Corrective Action Taken:	Contained

HIGHLAND ASSOCIATES (Continued) **S109739086**

Cause Info: Hose Failure
Media Info: Ground Surface
Release Type: petroleum
Reported By: carl oberg
Phone: 860 6370339
Representing: cwpm
Terminated: YES
Recovd (Total): 0
Total (Water): 0
Facility Status: CLOSED
Continuous Spill: False
Released Substance: HYDRAULIC OIL
Qty: 4.00 (Gallons)
Emergency Measure: speedi dry
Water Body: Not reported
Discharger: saa
Telephone: Not reported
Responsible Party: true
RP Address 1: Not reported
RP City,St,Zip: CT
Historic: False
Waterbody: Not reported
Time Stamp: 2017-07-08 11:44:11
Sr Inspector: Cox, Michael
At Inspctor: **NO RESPONSE
User Stamp: CoxM
Comments: Not reported
Action: Contained
Other Action: Not reported
Agency ID: DEP Dispatch
Other Agency: Not reported
DEP Bureau: Not reported
DEP Agency: Not reported
Cause ID: Hose Failure
Other Cause: Not reported
Media ID: Ground Surface
Other Media: Not reported
Class ID: Transportation
Other Class: Not reported
Class ID: Commercial
Other Class: Not reported
Release Type: petroleum
Other Release: Not reported

CT MANIFEST:
Name: HIGHLAND ASSOCIATES
Address: 134 MURPHY RD
City,State,Zip: HARTFORD, CT
Phone: Not reported
Country: Not reported
Manifest ID: CTC0265994
EPA ID: CTP000009799

Hazardous Waste Manifest:
Year: 1989
Manifest: CTC0265994

HIGHLAND ASSOCIATES (Continued) **S109739086**

EPA ID:	CTP000009799
Generator Mailing Address:	134 MURPHY RD
Generator City,State,Zip:	HARTFORD, CT
Discrepancies:	N
Date Shipped:	1989-07-26
Date Received:	1989-07-26
Transporter 2 Date:	Not reported
TSDF EPA ID:	CTD021816889
TSDF Name:	UNITED OIL RECOVERY INC
TSDF Address:	136 GRACEY AVE
TSDF City,State,Zip:	MERIDEN, CT 06450
TSDF Country:	USA
Transporter EPA ID:	CTD021816889
Transporter Name:	UNITED OIL RECOVERY INC
Transporter Address:	Not reported
Transporter City,State,Zip:	CT
Transporter Country:	USA
Transporter 2 EPA ID:	Not reported
Transporter 2 Name:	Not reported
Transporter 2 Address:	Not reported
Transporter 2 City,State,Zip:	CT
Transporter 2 Country:	USA
US DOT Description:	WASTE FLAMMABLE LIQUID NOS
Number of Containers:	001
Container Type:	TT
Quantity/Weight/Volume:	1047/G
Batch Number:	999999
EPA Waste Codes:	D001 - IGNITABLE WASTE
Copies:	1
Alternate Facility Name:	Not reported
Alternate Facility Address:	Not reported
Alternate Facility State:	Not reported
Alternate Facility Date:	Not reported

K44 **DALENE FLOORING** **RCRA-VSQG** **1024878320**
WSW **244 MURPHY RD** **CTP00033836**
< 1/8 **HARTFORD, CT 06106**
0.070 mi.
370 ft. **Site 1 of 12 in cluster K**

Relative: RCRA Listings:
Higher

Date Form Received by Agency:		20180802
Handler Name:	DALENE FLOORING	
Handler Address:		244 MURPHY RD
Handler City,State,Zip:		HARTFORD, CT 06106
EPA ID:		CTP00033836
Contact Name:		Not reported
Contact Address:		Not reported
Contact City,State,Zip:		Not reported
Contact Telephone:		Not reported
Contact Fax:		Not reported
Contact Email:		Not reported
Contact Title:		Not reported
EPA Region:		01
Land Type:		Not reported
Federal Waste Generator Description:		Conditionally Exempt Small Quantity Generator
Non-Notifier:		Not reported
Biennial Report Cycle:		Not reported

Actual:
38 ft.

DALENE FLOORING (Continued) **1024878320**

Accessibility:		Not reported
Active Site Indicator:		Handler Activities
State District Owner:		Not reported
State District:		Not reported
Mailing Address:		Not reported
Mailing City,State,Zip:		Not reported
Owner Name:	Not reported	
Owner Type:		Not reported
Operator Name:	Not reported	
Operator Type:		Not reported
Short-Term Generator Activity:		Yes
Importer Activity:		No
Mixed Waste Generator:		No
Transporter Activity:		No
Transfer Facility Activity:		No
Recycler Activity with Storage:		No
Small Quantity On-Site Burner Exemption:		No
Smelting Melting and Refining Furnace Exemption:		No
Underground Injection Control:		No
Off-Site Waste Receipt:		No
Universal Waste Indicator:		No
Universal Waste Destination Facility:		No
Federal Universal Waste:		No
Active Site Fed-Reg Treatment Storage and Disposal Facility:		Not reported
Active Site Converter Treatment storage and Disposal Facility:		Not reported
Active Site State-Reg Treatment Storage and Disposal Facility:		Not reported
Active Site State-Reg Handler:		---
Federal Facility Indicator:		Not reported
Hazardous Secondary Material Indicator:		NN
Sub-Part K Indicator:		Not reported
Commercial TSD Indicator:		No
Treatment Storage and Disposal Type:		Not reported
2018 GPRA Permit Baseline:		Not on the Baseline
2018 GPRA Renewals Baseline:		Not on the Baseline
Permit Renewals Workload Universe:		Not reported
Permit Workload Universe:		Not reported
Permit Progress Universe:		Not reported
Post-Closure Workload Universe:		Not reported
Closure Workload Universe:		Not reported
202 GPRA Corrective Action Baseline:		No
Corrective Action Workload Universe:		No
Subject to Corrective Action Universe:		No
Non-TSDFs Where RCRA CA has Been Imposed Universe:		No
TSDFs Potentially Subject to CA Under 3004 (u)/(v) Universe:		No
TSDFs Only Subject to CA under Discretionary Auth Universe:		No
Corrective Action Priority Ranking:		No NCAPS ranking
Environmental Control Indicator:		No
Institutional Control Indicator:		No
Human Exposure Controls Indicator:		N/A
Groundwater Controls Indicator:		N/A
Operating TSDF Universe:		Not reported
Full Enforcement Universe:		Not reported
Significant Non-Complier Universe:		No
Unaddressed Significant Non-Complier Universe:		No
Addressed Significant Non-Complier Universe:		No
Significant Non-Complier With a Compliance Schedule Universe:		No
Financial Assurance Required:	Not reported	

DALENE FLOORING (Continued) **1024878320**

Handler Date of Last Change:	20180802
Recognized Trader-Importer:	No
Recognized Trader-Exporter:	No
Importer of Spent Lead Acid Batteries:	No
Exporter of Spent Lead Acid Batteries:	No
Recycler Activity Without Storage:	No
Manifest Broker:	No
Sub-Part P Indicator:	No

Hazardous Waste Summary:

Waste Code:	D001
Waste Description:	IGNITABLE WASTE

Historic Generators:

Receive Date:	20180802
Handler Name: DALENE FLOORING	
Federal Waste Generator Description:	Conditionally Exempt Small Quantity Generator
State District Owner:	Not reported
Large Quantity Handler of Universal Waste:	No
Recognized Trader Importer:	No
Recognized Trader Exporter:	No
Spent Lead Acid Battery Importer:	No
Spent Lead Acid Battery Exporter:	No
Current Record:	Yes
Non Storage Recycler Activity:	No
Electronic Manifest Broker:	No

List of NAICS Codes and Descriptions:

NAICS Codes:	No NAICS Codes Found

Facility Has Received Notices of Violations:

Violations:	No Violations Found

Evaluation Action Summary:

Evaluations:	No Evaluations Found

K45 **M Q S INSPECTION INC** **CT MANIFEST** **S128035095**
WSW **230 MURPHY RD** **N/A**
< 1/8 **HARTFORD, CT 06114**
0.070 mi.
370 ft. **Site 2 of 12 in cluster K**

Relative:
Higher

Actual:
36 ft.

CT MANIFEST:

Name:	M Q S INSPECTION INC
Address:	230 MURPHY RD
City,State,Zip:	HARTFORD, CT 06114
Phone:	Not reported
Country:	Not reported
Manifest ID:	MAF370659
EPA ID:	CTD052538733

Hazardous Waste Manifest:

Year:	1996

M Q S INSPECTION INC (Continued) **S128035095**

Manifest:	CTF0397544
EPA ID:	CTD052538733
Generator Mailing Address:	230 MURPHY RD
Generator City,State,Zip:	HARTFORD, CT 06114
Discrepancies:	Not reported
Date Shipped:	1996-01-18
Date Received:	1996-01-22
Transporter 2 Date:	Not reported
TSDF EPA ID:	RID040098352
TSDF Name:	NORTHLAND ENVIRON INC STABLEX RI
TSDF Address:	252 - 275 ALLENS AVE
TSDF City,State,Zip:	PROVIDENCE, RI 02905
TSDF Country:	USA
Transporter EPA ID:	CTD982191942
Transporter Name:	BECHEM TRANSPORT INC
Transporter Address:	Not reported
Transporter City,State,Zip:	CT
Transporter Country:	USA
Transporter 2 EPA ID:	Not reported
Transporter 2 Name:	Not reported
Transporter 2 Address:	Not reported
Transporter 2 City,State,Zip:	CT
Transporter 2 Country:	USA
US DOT Description:	corrosive liquid nos
Number of Containers:	001
Container Type:	DM
Quantity/Weight/Volume:	55/G
Batch Number:	859, 859
EPA Waste Codes:	D002 - CORROSIVE WASTE
Copies:	2, 7
Alternate Facility Name:	Not reported
Alternate Facility Address:	Not reported
Alternate Facility State:	Not reported
Alternate Facility Date:	Not reported

Year:	1996
Manifest:	CTF0453991
EPA ID:	CTD052538733
Generator Mailing Address:	230 MURPHY RD
Generator City,State,Zip:	HARTFORD, CT 06114
Discrepancies:	Not reported
Date Shipped:	1996-02-07
Date Received:	1996-02-07
Transporter 2 Date:	Not reported
TSDF EPA ID:	CTD000845982
TSDF Name:	SAFETY KLEEN SYSTEMS INC
TSDF Address:	24 BRIXTON ST
TSDF City,State,Zip:	WEST HARTFORD, CT 06110
TSDF Country:	USA
Transporter EPA ID:	ILD984908202
Transporter Name:	SAFETY KLEEN SYSTEMS INC
Transporter Address:	Not reported
Transporter City,State,Zip:	CT
Transporter Country:	USA
Transporter 2 EPA ID:	Not reported
Transporter 2 Name:	Not reported
Transporter 2 Address:	Not reported

M Q S INSPECTION INC (Continued) **S128035095**

Transporter 2 City,State,Zip:	CT
Transporter 2 Country:	USA
US DOT Description:	RQ HAZARDOUS WASTE, LIQUID, N.O.S.
Number of Containers:	002
Container Type:	DF
Quantity/Weight/Volume:	135/P
Batch Number:	893, 893, 5447, 5447
EPA Waste Codes:	VARY - Not reported
Copies:	1, 2, 6, 7
Alternate Facility Name:	Not reported
Alternate Facility Address:	Not reported
Alternate Facility State:	Not reported
Alternate Facility Date:	Not reported

Year:	1995
Manifest:	MAG294766
EPA ID:	CTD052538733
Generator Mailing Address:	230 MURPHY RD
Generator City,State,Zip:	HARTFORD, CT 06114
Discrepancies:	Y
Date Shipped:	1995-02-06
Date Received:	1995-02-06
Transporter 2 Date:	Not reported
TSDF EPA ID:	MAD982755639
TSDF Name:	BOSTON RECOVERY CO INC
TSDF Address:	960 TURNPIKE ST
TSDF City,State,Zip:	CANTON, MA 02081
TSDF Country:	USA
Transporter EPA ID:	MAD982755639
Transporter Name:	BOSTON RECOVERY COMPANY INC
Transporter Address:	Not reported
Transporter City,State,Zip:	CT
Transporter Country:	USA
Transporter 2 EPA ID:	Not reported
Transporter 2 Name:	Not reported
Transporter 2 Address:	Not reported
Transporter 2 City,State,Zip:	CT
Transporter 2 Country:	USA
US DOT Description:	HAZARDOUS WASTE LIQUID, NOS
Number of Containers:	001
Container Type:	DF
Quantity/Weight/Volume:	5/G
Batch Number:	Not reported
EPA Waste Codes:	D011 - SILVER
Copies:	Not reported
Alternate Facility Name:	Not reported
Alternate Facility Address:	Not reported
Alternate Facility State:	Not reported
Alternate Facility Date:	Not reported

Year:	1995
Manifest:	CTF0397543
EPA ID:	CTD052538733
Generator Mailing Address:	230 MURPHY RD
Generator City,State,Zip:	HARTFORD, CT 06114
Discrepancies:	Not reported
Date Shipped:	1995-12-19

M Q S INSPECTION INC (Continued) **S128035095**

Date Received:	1996-01-02
Transporter 2 Date:	1995-12-28
TSDF EPA ID:	GAD093380814
TSDF Name:	CHEMICAL CONSERVATION OF GEORGIA
TSDF Address:	1612 JAMES RODGER CIRCLE
TSDF City,State,Zip:	VALDOSTA, GA 31601
TSDF Country:	USA
Transporter EPA ID:	MID096963194
Transporter Name:	CHEM MET SERVICES
Transporter Address:	Not reported
Transporter City,State,Zip:	CT
Transporter Country:	USA
Transporter 2 EPA ID:	ARD981908551
Transporter 2 Name:	J.B. HUNT SPECIAL COMMODITIES, INC.
Transporter 2 Address:	Not reported
Transporter 2 City,State,Zip:	CT
Transporter 2 Country:	USA
US DOT Description:	env. Hazardous substance liquid nos
Number of Containers:	001
Container Type:	DM
Quantity/Weight/Volume:	50/G
Batch Number:	1390
EPA Waste Codes:	F002 - THE FOLLOWING SPENT HALOGENATED SOLVENTS: TETRACHLOROETHYLENE, METHYLENE CHLORIDE, TRICHLOROETHYLENE, 1,1,1-TRICHLOROETHANE, CHLOROBENZENE, 1,1,2-TRICHLORO-1,2,2-TRIFLUOROETHANE, ORTHO-DICHLOROBENZENE, TRICHLOROFLUOROMETHANE, AND 1,1,2, TRICHLOROETHANE; ALL SPENT SOLVENT MIXTURES/BLENDS CONTAINING, BEFORE USE, A TOTAL OF TEN PERCENT OR MORE (BY VOLUME) OF ONE OR MORE OF THE ABOVE HALOGENATED SOLVENTS OR THOSE SOLVENTS LISTED IN F001, F004, AND F005; AND STILL BOTTOMS FROM THE RECOVERY OF THESE SPENT SOLVENTS AND SPENT SOLVENT MIXTURES.
Copies:	2
Alternate Facility Name:	Not reported
Alternate Facility Address:	Not reported
Alternate Facility State:	Not reported
Alternate Facility Date:	Not reported

Year:	1995
Manifest:	NJA2037598
EPA ID:	CTD052538733
Generator Mailing Address:	230 MURPHY RD
Generator City,State,Zip:	HARTFORD, CT 06114
Discrepancies:	N
Date Shipped:	1995-05-26
Date Received:	1995-05-26
Transporter 2 Date:	Not reported
TSDF EPA ID:	NJD002385730
TSDF Name:	EI DU PONT DE NEMOURS & CO INC
TSDF Address:	CHAMBERS WORKS (RTE 130)
TSDF City,State,Zip:	DEEPWATER, NJ 08023
TSDF Country:	USA
Transporter EPA ID:	NJD054126164
Transporter Name:	FREEHOLD CARTAGE INC
Transporter Address:	Not reported
Transporter City,State,Zip:	CT
Transporter Country:	USA
Transporter 2 EPA ID:	Not reported

M Q S INSPECTION INC (Continued) **S128035095**

Transporter 2 Name:	Not reported
Transporter 2 Address:	Not reported
Transporter 2 City,State,Zip:	CT
Transporter 2 Country:	USA
US DOT Description:	WASTE CORROSIVE LIQUID
Number of Containers:	001
Container Type:	TT
Quantity/Weight/Volume:	3750/G
Batch Number:	Not reported
EPA Waste Codes:	D002 - CORROSIVE WASTE
Copies:	Not reported
Alternate Facility Name:	Not reported
Alternate Facility Address:	Not reported
Alternate Facility State:	Not reported
Alternate Facility Date:	Not reported

Year:	1995
Manifest:	NJA2191081
EPA ID:	CTD052538733
Generator Mailing Address:	230 MURPHY RD
Generator City,State,Zip:	HARTFORD, CT 06114
Discrepancies:	Not reported
Date Shipped:	1995-10-18
Date Received:	1995-10-18
Transporter 2 Date:	Not reported
TSDF EPA ID:	NJD002385730
TSDF Name:	EI DU PONT DE NEMOURS & CO INC
TSDF Address:	CHAMBERS WORKS (RTE 130)
TSDF City,State,Zip:	DEEPWATER, NJ 08023
TSDF Country:	USA
Transporter EPA ID:	NJD054126164
Transporter Name:	FREEHOLD CARTAGE INC
Transporter Address:	Not reported
Transporter City,State,Zip:	CT
Transporter Country:	USA
Transporter 2 EPA ID:	Not reported
Transporter 2 Name:	Not reported
Transporter 2 Address:	Not reported
Transporter 2 City,State,Zip:	CT
Transporter 2 Country:	USA
US DOT Description:	WASTE CORROSIVE LIQUID
Number of Containers:	001
Container Type:	TT
Quantity/Weight/Volume:	3054/G
Batch Number:	Not reported
EPA Waste Codes:	D002 - CORROSIVE WASTE
Copies:	Not reported
Alternate Facility Name:	Not reported
Alternate Facility Address:	Not reported
Alternate Facility State:	Not reported
Alternate Facility Date:	Not reported

Year:	1995
Manifest:	NJA2214326
EPA ID:	CTD052538733
Generator Mailing Address:	230 MURPHY RD
Generator City,State,Zip:	HARTFORD, CT 06114

M Q S INSPECTION INC (Continued) **S128035095**

Discrepancies:	Not reported
Date Shipped:	1995-12-14
Date Received:	Not reported
Transporter 2 Date:	Not reported
TSDF EPA ID:	NJD002385730
TSDF Name:	EI DU PONT DE NEMOURS & CO INC
TSDF Address:	CHAMBERS WORKS (RTE 130)
TSDF City,State,Zip:	DEEPWATER, NJ 08023
TSDF Country:	USA
Transporter EPA ID:	NJD054126164
Transporter Name:	FREEHOLD CARTAGE INC
Transporter Address:	Not reported
Transporter City,State,Zip:	CT
Transporter Country:	USA
Transporter 2 EPA ID:	Not reported
Transporter 2 Name:	Not reported
Transporter 2 Address:	Not reported
Transporter 2 City,State,Zip:	CT
Transporter 2 Country:	USA
US DOT Description:	WASTE CORROSIVE LIQUID
Number of Containers:	001
Container Type:	TT
Quantity/Weight/Volume:	2067/G
Batch Number:	1269
EPA Waste Codes:	D002 - CORROSIVE WASTE
Copies:	2
Alternate Facility Name:	Not reported
Alternate Facility Address:	Not reported
Alternate Facility State:	Not reported
Alternate Facility Date:	Not reported

Year:	1995
Manifest:	NJA2214327
EPA ID:	CTD052538733
Generator Mailing Address:	230 MURPHY RD
Generator City,State,Zip:	HARTFORD, CT 06114
Discrepancies:	Not reported
Date Shipped:	1995-12-26
Date Received:	1995-12-26
Transporter 2 Date:	Not reported
TSDF EPA ID:	NJD002385730
TSDF Name:	EI DU PONT DE NEMOURS & CO INC
TSDF Address:	CHAMBERS WORKS (RTE 130)
TSDF City,State,Zip:	DEEPWATER, NJ 08023
TSDF Country:	USA
Transporter EPA ID:	NJD054126164
Transporter Name:	FREEHOLD CARTAGE INC
Transporter Address:	Not reported
Transporter City,State,Zip:	CT
Transporter Country:	USA
Transporter 2 EPA ID:	Not reported
Transporter 2 Name:	ID NOT IN TRANSPORTER FILE
Transporter 2 Address:	Not reported
Transporter 2 City,State,Zip:	CT
Transporter 2 Country:	USA
US DOT Description:	WASTE CORROSIVE LIQUID
Number of Containers:	001

M Q S INSPECTION INC (Continued) **S128035095**

Container Type:	TT
Quantity/Weight/Volume:	4496/G
Batch Number:	Not reported
EPA Waste Codes:	D002 - CORROSIVE WASTE
Copies:	Not reported
Alternate Facility Name:	Not reported
Alternate Facility Address:	Not reported
Alternate Facility State:	Not reported
Alternate Facility Date:	Not reported
Year:	1995
Manifest:	NJA2214328
EPA ID:	CTD052538733
Generator Mailing Address:	230 MURPHY RD
Generator City,State,Zip:	HARTFORD, CT 06114
Discrepancies:	Y
Date Shipped:	1995-12-27
Date Received:	1995-12-27
Transporter 2 Date:	Not reported
TSDF EPA ID:	NJD002385730
TSDF Name:	EI DU PONT DE NEMOURS & CO INC
TSDF Address:	CHAMBERS WORKS (RTE 130)
TSDF City,State,Zip:	DEEPWATER, NJ 08023
TSDF Country:	USA
Transporter EPA ID:	NJD054126164
Transporter Name:	FREEHOLD CARTAGE INC
Transporter Address:	Not reported
Transporter City,State,Zip:	CT
Transporter Country:	USA
Transporter 2 EPA ID:	Not reported
Transporter 2 Name:	Not reported
Transporter 2 Address:	Not reported
Transporter 2 City,State,Zip:	CT
Transporter 2 Country:	USA
US DOT Description:	WASTE CORROSIVE LIQUID
Number of Containers:	001
Container Type:	TT
Quantity/Weight/Volume:	1592/G
Batch Number:	727
EPA Waste Codes:	D002 - CORROSIVE WASTE
Copies:	2
Alternate Facility Name:	Not reported
Alternate Facility Address:	Not reported
Alternate Facility State:	Not reported
Alternate Facility Date:	Not reported
Year:	1994
Manifest:	CTC0294530
EPA ID:	CTD052538733
Generator Mailing Address:	230 MURPHY RD
Generator City,State,Zip:	HARTFORD, CT 06114
Discrepancies:	N
Date Shipped:	1994-02-07
Date Received:	1994-02-09
Transporter 2 Date:	Not reported
TSDF EPA ID:	MAD982755639
TSDF Name:	BOSTON RECOVERY CO INC

M Q S INSPECTION INC (Continued) **S128035095**

TSDF Address:	960 TURNPIKE ST
TSDF City,State,Zip:	CANTON, MA 02081
TSDF Country:	USA
Transporter EPA ID:	MAD982755639
Transporter Name:	BOSTON RECOVERY CO INC
Transporter Address:	Not reported
Transporter City,State,Zip:	CT
Transporter Country:	USA
Transporter 2 EPA ID:	Not reported
Transporter 2 Name:	Not reported
Transporter 2 Address:	Not reported
Transporter 2 City,State,Zip:	CT
Transporter 2 Country:	USA
US DOT Description:	HAZARDOUS WASTE LIQUID, NOS
Number of Containers:	002
Container Type:	DF
Quantity/Weight/Volume:	10/G
Batch Number:	999999
EPA Waste Codes:	D002 - CORROSIVE WASTE
Copies:	2
Alternate Facility Name:	Not reported
Alternate Facility Address:	Not reported
Alternate Facility State:	Not reported
Alternate Facility Date:	Not reported

Year:	1994
Manifest:	CTC0294531
EPA ID:	CTD052538733
Generator Mailing Address:	230 MURPHY RD
Generator City,State,Zip:	HARTFORD, CT 06114
Discrepancies:	N
Date Shipped:	1994-10-24
Date Received:	1994-10-24
Transporter 2 Date:	Not reported
TSDF EPA ID:	MAD982755639
TSDF Name:	BOSTON RECOVERY CO INC
TSDF Address:	960 TURNPIKE ST
TSDF City,State,Zip:	CANTON, MA 02081
TSDF Country:	USA
Transporter EPA ID:	MAD982755639
Transporter Name:	BOSTON RECOVERY CO INC
Transporter Address:	Not reported
Transporter City,State,Zip:	CT
Transporter Country:	USA
Transporter 2 EPA ID:	Not reported
Transporter 2 Name:	Not reported
Transporter 2 Address:	Not reported
Transporter 2 City,State,Zip:	CT
Transporter 2 Country:	USA
US DOT Description:	HAZARDOUS WASTE SOLID
Number of Containers:	001
Container Type:	CF
Quantity/Weight/Volume:	14/P
Batch Number:	Not reported
EPA Waste Codes:	D011 - SILVER
Copies:	Not reported
Alternate Facility Name:	Not reported

M Q S INSPECTION INC (Continued) **S128035095**

Alternate Facility Address: Not reported
Alternate Facility State: Not reported
Alternate Facility Date: Not reported

K46 **M Q S INSPECTION INC** **CT MANIFEST** **S109727274**
WSW **230 MURPHY RD** **N/A**
< 1/8 **HARTFORD, CT 06114**
0.070 mi.
370 ft. **Site 3 of 12 in cluster K**

Relative:
Higher

Actual:
36 ft.

CT MANIFEST:
Name: M Q S INSPECTION INC
Address: 230 MURPHY RD
City,State,Zip: HARTFORD, CT 06114
Phone: Not reported
Country: Not reported
Manifest ID: CTC0118372
EPA ID: CTD052536833

Hazardous Waste Manifest:
Year: 1990
Manifest: CTC0118372
EPA ID: CTD052536833
Generator Mailing Address: 230 MURPHY RD
Generator City,State,Zip: HARTFORD, CT 06114
Discrepancies: N
Date Shipped: 1990-02-16
Date Received: 1990-02-16
Transporter 2 Date: Not reported
TSDF EPA ID: CTD009717604
TSDF Name: SOLVENTS RECOVERY SERVICE OF NEW ENGLAND INC
TSDF Address: LAZY LANE
TSDF City,State,Zip: SOUTHINGTON, CT 06489
TSDF Country: USA
Transporter EPA ID: CTD009717604
Transporter Name: SOLVENTS RECOVERY SERVICE OF NEW ENGLAND INC
Transporter Address: Not reported
Transporter City,State,Zip: CT
Transporter Country: USA
Transporter 2 EPA ID: Not reported
Transporter 2 Name: Not reported
Transporter 2 Address: Not reported
Transporter 2 City,State,Zip: CT
Transporter 2 Country: USA
US DOT Description: WASTE PETROLEUM DISTILLATE
Number of Containers: 001
Container Type: DM
Quantity/Weight/Volume: 55/G
Batch Number: 999999
EPA Waste Codes: D001 - IGNITABLE WASTE
Copies: 1
Alternate Facility Name: Not reported
Alternate Facility Address: Not reported
Alternate Facility State: Not reported
Alternate Facility Date: Not reported

K47 **MQS INSPECTION INC** **CT MANIFEST** **S109727289**
WSW **230 MURPHY RD** **N/A**
< 1/8 **HARTFORD, CT**
0.070 mi.
370 ft. **Site 4 of 12 in cluster K**

Relative:
Higher

Actual:
36 ft.

CT MANIFEST:

Name:	MQS INSPECTION INC
Address:	230 MURPHY RD
City,State,Zip:	HARTFORD, CT
Phone:	Not reported
Country:	Not reported
Manifest ID:	CTA0030849
EPA ID:	CTD052538735

Hazardous Waste Manifest:

Year:	1985
Manifest:	CTA0030849
EPA ID:	CTD052538735
Generator Mailing Address:	230 MURPHY RD
Generator City,State,Zip:	HARTFORD, CT 06114
Discrepancies:	N
Date Shipped:	1985-10-11
Date Received:	1985-10-14
Transporter 2 Date:	Not reported
TSDF EPA ID:	CTD093616613
TSDF Name:	ENVIRITE CORP
TSDF Address:	OLD RD
TSDF City,State,Zip:	THOMASTON, CT 06787
TSDF Country:	USA
Transporter EPA ID:	CTD093616613
Transporter Name:	ENVIRITE CORP
Transporter Address:	Not reported
Transporter City,State,Zip:	CT
Transporter Country:	USA
Transporter 2 EPA ID:	Not reported
Transporter 2 Name:	Not reported
Transporter 2 Address:	Not reported
Transporter 2 City,State,Zip:	CT
Transporter 2 Country:	USA
US DOT Description:	WASTE HYDROCHLORIC ACID
Number of Containers:	001
Container Type:	TT
Quantity/Weight/Volume:	3800/G
Batch Number:	999999
EPA Waste Codes:	D002 - CORROSIVE WASTE
Copies:	1
Alternate Facility Name:	Not reported
Alternate Facility Address:	Not reported
Alternate Facility State:	Not reported
Alternate Facility Date:	Not reported

K48 **M Q S INSPECTION INC** **RCRA NonGen / NLR** **1000130654**
WSW **230 MURPHY RD** **FINDS** **CTD052538733**
< 1/8 **HARTFORD, CT 06114** **ECHO**
0.070 mi. **RI MANIFEST**
370 ft. **Site 5 of 12 in cluster K**

Relative: **Higher**
Actual: **36 ft.**

RCRA Listings:

Date Form Received by Agency:		19810213
Handler Name:	M Q S INSPECTION INC	
Handler Address:		230 MURPHY RD
Handler City,State,Zip:		HARTFORD, CT 06114
EPA ID:		CTD052538733
Contact Name:		ALBERT-J DILTS
Contact Address:		230 MURPHY RD
Contact City,State,Zip:		HARTFORD, CT 06114
Contact Telephone:		203-522-3253
Contact Fax:		Not reported
Contact Email:		Not reported
Contact Title:		Not reported
EPA Region:		01
Land Type:		Not reported
Federal Waste Generator Description:		Not a generator, verified
Non-Notifier:		Not reported
Biennial Report Cycle:		Not reported
Accessibility:		Not reported
Active Site Indicator:		Not reported
State District Owner:		Not reported
State District:		Not reported
Mailing Address:		MURPHY RD
Mailing City,State,Zip:		HARTFORD, CT 06114
Owner Name:	MAGNFLUX CORP	
Owner Type:		Private
Operator Name:	Not reported	
Operator Type:		Not reported
Short-Term Generator Activity:		No
Importer Activity:		No
Mixed Waste Generator:		No
Transporter Activity:		No
Transfer Facility Activity:		No
Recycler Activity with Storage:		No
Small Quantity On-Site Burner Exemption:		No
Smelting Melting and Refining Furnace Exemption:		No
Underground Injection Control:		No
Off-Site Waste Receipt:		No
Universal Waste Indicator:		No
Universal Waste Destination Facility:		No
Federal Universal Waste:		No
Active Site Fed-Reg Treatment Storage and Disposal Facility:		Not reported
Active Site Converter Treatment storage and Disposal Facility:		Not reported
Active Site State-Reg Treatment Storage and Disposal Facility:		Not reported
Active Site State-Reg Handler:		---
Federal Facility Indicator:		Not reported
Hazardous Secondary Material Indicator:		NN
Sub-Part K Indicator:		Not reported
Commercial TSD Indicator:		No
Treatment Storage and Disposal Type:		Not reported
2018 GPRA Permit Baseline:		Not on the Baseline
2018 GPRA Renewals Baseline:		Not on the Baseline
Permit Renewals Workload Universe:		Not reported

M Q S INSPECTION INC (Continued) **1000130654**

Permit Workload Universe:	Not reported
Permit Progress Universe:	Not reported
Post-Closure Workload Universe:	Not reported
Closure Workload Universe:	Not reported
202 GPRA Corrective Action Baseline:	No
Corrective Action Workload Universe:	No
Subject to Corrective Action Universe:	No
Non-TSDFs Where RCRA CA has Been Imposed Universe:	No
TSDFs Potentially Subject to CA Under 3004 (u)/(v) Universe:	No
TSDFs Only Subject to CA under Discretionary Auth Universe:	No
Corrective Action Priority Ranking:	No NCAPS ranking
Environmental Control Indicator:	No
Institutional Control Indicator:	No
Human Exposure Controls Indicator:	N/A
Groundwater Controls Indicator:	N/A
Operating TSDF Universe:	Not reported
Full Enforcement Universe:	Not reported
Significant Non-Complier Universe:	No
Unaddressed Significant Non-Complier Universe:	No
Addressed Significant Non-Complier Universe:	No
Significant Non-Complier With a Compliance Schedule Universe:	No
Financial Assurance Required: Not reported	
Handler Date of Last Change:	20150414
Recognized Trader-Importer:	No
Recognized Trader-Exporter:	No
Importer of Spent Lead Acid Batteries:	No
Exporter of Spent Lead Acid Batteries:	No
Recycler Activity Without Storage:	Not reported
Manifest Broker:	Not reported
Sub-Part P Indicator:	No

Hazardous Waste Summary:

Waste Code: D002
Waste Description: CORROSIVE WASTE

Waste Code: F001
Waste Description: THE FOLLOWING SPENT HALOGENATED SOLVENTS USED IN DEGREASING: TETRACHLOROETHYLENE, TRICHLORETHYLENE, METHYLENE CHLORIDE, 1,1,1-TRICHLOROETHANE, CARBON TETRACHLORIDE AND CHLORINATED FLUOROCARBONS; ALL SPENT SOLVENT MIXTURES/BLENDS USED IN DEGREASING CONTAINING, BEFORE USE, A TOTAL OF TEN PERCENT OR MORE (BY VOLUME) OF ONE OR MORE OF THE ABOVE HALOGENATED SOLVENTS OR THOSE SOLVENTS LISTED IN F002, F004, AND F005; AND STILL BOTTOMS FROM THE RECOVERY OF THESE SPENT SOLVENTS AND SPENT SOLVENT MIXTURES.

Handler - Owner Operator:

Owner/Operator Indicator:	Owner
Owner/Operator Name: MAGNFLUX CORP	
Legal Status:	Private
Date Became Current:	Not reported
Date Ended Current:	Not reported
Owner/Operator Address:	OWNERSTREET
Owner/Operator City,State,Zip:	OWNERCITY, CT 99999
Owner/Operator Telephone:	203-555-1212
Owner/Operator Telephone Ext:	Not reported

M Q S INSPECTION INC (Continued) **1000130654**

Owner/Operator Fax: Not reported
Owner/Operator Email: Not reported

Historic Generators:
Receive Date: 19810213
Handler Name: M Q S INSPECTION INC
Federal Waste Generator Description: Not a generator, verified
State District Owner: Not reported
Large Quantity Handler of Universal Waste: No
Recognized Trader Importer: No
Recognized Trader Exporter: No
Spent Lead Acid Battery Importer: No
Spent Lead Acid Battery Exporter: No
Current Record: Yes
Non Storage Recycler Activity: Not reported
Electronic Manifest Broker: Not reported

Receive Date: 19900226
Handler Name: M Q S INSPECTION INC
Federal Waste Generator Description: Large Quantity Generator
State District Owner: Not reported
Large Quantity Handler of Universal Waste: No
Recognized Trader Importer: No
Recognized Trader Exporter: No
Spent Lead Acid Battery Importer: No
Spent Lead Acid Battery Exporter: No
Current Record: No
Non Storage Recycler Activity: Not reported
Electronic Manifest Broker: Not reported

Receive Date: 19920214
Handler Name: M Q S INSPECTION INC
Federal Waste Generator Description: Large Quantity Generator
State District Owner: Not reported
Large Quantity Handler of Universal Waste: No
Recognized Trader Importer: No
Recognized Trader Exporter: No
Spent Lead Acid Battery Importer: No
Spent Lead Acid Battery Exporter: No
Current Record: No
Non Storage Recycler Activity: Not reported
Electronic Manifest Broker: Not reported

Receive Date: 19940301
Handler Name: M Q S INSPECTION INC
Federal Waste Generator Description: Large Quantity Generator
State District Owner: Not reported
Large Quantity Handler of Universal Waste: No
Recognized Trader Importer: No
Recognized Trader Exporter: No
Spent Lead Acid Battery Importer: No
Spent Lead Acid Battery Exporter: No
Current Record: No
Non Storage Recycler Activity: Not reported
Electronic Manifest Broker: Not reported

Receive Date: 19960229

M Q S INSPECTION INC (Continued) **1000130654**

Handler Name: M Q S INSPECTION INC
Federal Waste Generator Description: Large Quantity Generator
State District Owner: Not reported
Large Quantity Handler of Universal Waste: No
Recognized Trader Importer: No
Recognized Trader Exporter: No
Spent Lead Acid Battery Importer: No
Spent Lead Acid Battery Exporter: No
Current Record: No
Non Storage Recycler Activity: Not reported
Electronic Manifest Broker: Not reported

List of NAICS Codes and Descriptions:
NAICS Code: 514199
NAICS Description: ALL OTHER INFORMATION SERVICES

NAICS Code: 54138
NAICS Description: TESTING LABORATORIES AND SERVICES

Facility Has Received Notices of Violation:
Found Violation: Yes
Agency Which Determined Violation: State
Violation Short Description: Generators - Pre-transport
Date Violation was Determined: 19950307
Actual Return to Compliance Date: 19960911
Return to Compliance Qualifier: Observed
Violation Responsible Agency: State
Scheduled Compliance Date: 19950901
Enforcement Identifier: 000
Date of Enforcement Action: 19950825
Enforcement Responsible Agency: State
Enforcement Docket Number: CO 795
Enforcement Attorney: R1
Corrective Action Component: No
Appeal Initiated Date: Not reported
Appeal Resolution Date: Not reported
Disposition Status Date: Not reported
Disposition Status: Not reported
Disposition Status Description: Not reported
Consent/Final Order Sequence Number: Not reported
Consent/Final Order Respondent Name: Not reported
Consent/Final Order Lead Agency: Not reported
Enforcement Type: CONSENT ORDER, NO PENALTIES
Enforcement Responsible Person: R1CWF
Enforcement Responsible Sub-Organization: Not reported
SEP Sequence Number: 1
SEP Expenditure Amount: Not reported
SEP Scheduled Completion Date: 19971001
SEP Actual Date: 19970929
SEP Defaulted Date: Not reported
SEP Type: EAA
SEP Type Description: Environmental Audits and Assessment
Proposed Amount: Not reported
Final Monetary Amount: Not reported
Paid Amount: Not reported
Final Count: Not reported

M Q S INSPECTION INC (Continued) **1000130654**

Final Amount:	Not reported
Found Violation:	Yes
Agency Which Determined Violation:	State
Violation Short Description:	Generators - Pre-transport
Date Violation was Determined:	19950307
Actual Return to Compliance Date:	19960911
Return to Compliance Qualifier:	Observed
Violation Responsible Agency:	State
Scheduled Compliance Date:	19950925
Enforcement Identifier:	000
Date of Enforcement Action:	19950825
Enforcement Responsible Agency:	State
Enforcement Docket Number:	CO 795
Enforcement Attorney:	R1
Corrective Action Component:	No
Appeal Initiated Date:	Not reported
Appeal Resolution Date:	Not reported
Disposition Status Date:	Not reported
Disposition Status:	Not reported
Disposition Status Description:	Not reported
Consent/Final Order Sequence Number:	Not reported
Consent/Final Order Respondent Name:	Not reported
Consent/Final Order Lead Agency:	Not reported
Enforcement Type:	CONSENT ORDER, NO PENALTIES
Enforcement Responsible Person:	R1CWF
Enforcement Responsible Sub-Organization:	Not reported
SEP Sequence Number:	1
SEP Expenditure Amount:	Not reported
SEP Scheduled Completion Date:	19971001
SEP Actual Date:	19970929
SEP Defaulted Date:	Not reported
SEP Type:	EAA
SEP Type Description:	Environmental Audits and Assessment
Proposed Amount:	Not reported
Final Monetary Amount:	Not reported
Paid Amount:	Not reported
Final Count:	Not reported
Final Amount:	Not reported
Found Violation:	Yes
Agency Which Determined Violation:	State
Violation Short Description:	Generators - General
Date Violation was Determined:	19950307
Actual Return to Compliance Date:	19960911
Return to Compliance Qualifier:	Observed
Violation Responsible Agency:	State
Scheduled Compliance Date:	19950925
Enforcement Identifier:	000
Date of Enforcement Action:	19950825
Enforcement Responsible Agency:	State
Enforcement Docket Number:	CO 795
Enforcement Attorney:	R1
Corrective Action Component:	No
Appeal Initiated Date:	Not reported
Appeal Resolution Date:	Not reported
Disposition Status Date:	Not reported

M Q S INSPECTION INC (Continued) **1000130654**

Disposition Status: Not reported
Disposition Status Description: Not reported
Consent/Final Order Sequence Number: Not reported
Consent/Final Order Respondent Name: Not reported
Consent/Final Order Lead Agency: Not reported
Enforcement Type: CONSENT ORDER, NO PENALTIES
Enforcement Responsible Person: R1CWF
Enforcement Responsible Sub-Organization: Not reported
SEP Sequence Number: 1
SEP Expenditure Amount: Not reported
SEP Scheduled Completion Date: 19971001
SEP Actual Date: 19970929
SEP Defaulted Date: Not reported
SEP Type: EAA
SEP Type Description: Environmental Audits and Assessment
Proposed Amount: Not reported
Final Monetary Amount: Not reported
Paid Amount: Not reported
Final Count: Not reported
Final Amount: Not reported

Found Violation: No
Agency Which Determined Violation: Not reported
Violation Short Description: Not reported
Date Violation was Determined: Not reported
Actual Return to Compliance Date: Not reported
Return to Compliance Qualifier: Not reported
Violation Responsible Agency: Not reported
Scheduled Compliance Date: Not reported
Enforcement Identifier: Not reported
Date of Enforcement Action: Not reported
Enforcement Responsible Agency: Not reported
Enforcement Docket Number: Not reported
Enforcement Attorney: Not reported
Corrective Action Component: Not reported
Appeal Initiated Date: Not reported
Appeal Resolution Date: Not reported
Disposition Status Date: Not reported
Disposition Status: Not reported
Disposition Status Description: Not reported
Consent/Final Order Sequence Number: Not reported
Consent/Final Order Respondent Name: Not reported
Consent/Final Order Lead Agency: Not reported
Enforcement Type: Not reported
Enforcement Responsible Person: Not reported
Enforcement Responsible Sub-Organization: Not reported
SEP Sequence Number: Not reported
SEP Expenditure Amount: Not reported
SEP Scheduled Completion Date: Not reported
SEP Actual Date: Not reported
SEP Defaulted Date: Not reported
SEP Type: Not reported
SEP Type Description: Not reported
Proposed Amount: Not reported
Final Monetary Amount: Not reported
Paid Amount: Not reported
Final Count: Not reported

M Q S INSPECTION INC (Continued) **1000130654**

Final Amount:	Not reported
Found Violation:	No
Agency Which Determined Violation:	Not reported
Violation Short Description:	Not reported
Date Violation was Determined:	Not reported
Actual Return to Compliance Date:	Not reported
Return to Compliance Qualifier:	Not reported
Violation Responsible Agency:	Not reported
Scheduled Compliance Date:	Not reported
Enforcement Identifier:	Not reported
Date of Enforcement Action:	Not reported
Enforcement Responsible Agency:	Not reported
Enforcement Docket Number:	Not reported
Enforcement Attorney:	Not reported
Corrective Action Component:	Not reported
Appeal Initiated Date:	Not reported
Appeal Resolution Date:	Not reported
Disposition Status Date:	Not reported
Disposition Status:	Not reported
Disposition Status Description:	Not reported
Consent/Final Order Sequence Number:	Not reported
Consent/Final Order Respondent Name:	Not reported
Consent/Final Order Lead Agency:	Not reported
Enforcement Type:	Not reported
Enforcement Responsible Person:	Not reported
Enforcement Responsible Sub-Organization:	Not reported
SEP Sequence Number:	Not reported
SEP Expenditure Amount:	Not reported
SEP Scheduled Completion Date:	Not reported
SEP Actual Date:	Not reported
SEP Defaulted Date:	Not reported
SEP Type:	Not reported
SEP Type Description:	Not reported
Proposed Amount:	Not reported
Final Monetary Amount:	Not reported
Paid Amount:	Not reported
Final Count:	Not reported
Final Amount:	Not reported
Found Violation:	Yes
Agency Which Determined Violation:	State
Violation Short Description:	Generators - Pre-transport
Date Violation was Determined:	19950307
Actual Return to Compliance Date:	19960911
Return to Compliance Qualifier:	Observed
Violation Responsible Agency:	State
Scheduled Compliance Date:	19950925
Enforcement Identifier:	000
Date of Enforcement Action:	19950825
Enforcement Responsible Agency:	State
Enforcement Docket Number:	CO 795
Enforcement Attorney:	R1
Corrective Action Component:	No
Appeal Initiated Date:	Not reported
Appeal Resolution Date:	Not reported
Disposition Status Date:	Not reported

M Q S INSPECTION INC (Continued) **1000130654**

Disposition Status: Not reported
Disposition Status Description: Not reported
Consent/Final Order Sequence Number: Not reported
Consent/Final Order Respondent Name: Not reported
Consent/Final Order Lead Agency: Not reported
Enforcement Type: CONSENT ORDER, NO PENALTIES
Enforcement Responsible Person: R1CWF
Enforcement Responsible Sub-Organization: Not reported
SEP Sequence Number: 1
SEP Expenditure Amount: Not reported
SEP Scheduled Completion Date: 19971001
SEP Actual Date: 19970929
SEP Defaulted Date: Not reported
SEP Type: EAA
SEP Type Description: Environmental Audits and Assessment
Proposed Amount: Not reported
Final Monetary Amount: Not reported
Paid Amount: Not reported
Final Count: Not reported
Final Amount: Not reported

Found Violation: Yes
Agency Which Determined Violation: State
Violation Short Description: Generators - Pre-transport
Date Violation was Determined: 19950307
Actual Return to Compliance Date: 19960911
Return to Compliance Qualifier: Observed
Violation Responsible Agency: State
Scheduled Compliance Date: 19950901
Enforcement Identifier: 000
Date of Enforcement Action: 19950825
Enforcement Responsible Agency: State
Enforcement Docket Number: CO 795
Enforcement Attorney: R1
Corrective Action Component: No
Appeal Initiated Date: Not reported
Appeal Resolution Date: Not reported
Disposition Status Date: Not reported
Disposition Status: Not reported
Disposition Status Description: Not reported
Consent/Final Order Sequence Number: Not reported
Consent/Final Order Respondent Name: Not reported
Consent/Final Order Lead Agency: Not reported
Enforcement Type: CONSENT ORDER, NO PENALTIES
Enforcement Responsible Person: R1CWF
Enforcement Responsible Sub-Organization: Not reported
SEP Sequence Number: 1
SEP Expenditure Amount: Not reported
SEP Scheduled Completion Date: 19971001
SEP Actual Date: 19970929
SEP Defaulted Date: Not reported
SEP Type: EAA
SEP Type Description: Environmental Audits and Assessment
Proposed Amount: Not reported
Final Monetary Amount: Not reported
Paid Amount: Not reported
Final Count: Not reported

M Q S INSPECTION INC (Continued) **1000130654**

Final Amount:	Not reported
Found Violation:	Yes
Agency Which Determined Violation:	State
Violation Short Description:	Generators - Pre-transport
Date Violation was Determined:	19950307
Actual Return to Compliance Date:	19960911
Return to Compliance Qualifier:	Observed
Violation Responsible Agency:	State
Scheduled Compliance Date:	19950925
Enforcement Identifier:	000
Date of Enforcement Action:	19950825
Enforcement Responsible Agency:	State
Enforcement Docket Number:	CO 795
Enforcement Attorney:	R1
Corrective Action Component:	No
Appeal Initiated Date:	Not reported
Appeal Resolution Date:	Not reported
Disposition Status Date:	Not reported
Disposition Status:	Not reported
Disposition Status Description:	Not reported
Consent/Final Order Sequence Number:	Not reported
Consent/Final Order Respondent Name:	Not reported
Consent/Final Order Lead Agency:	Not reported
Enforcement Type:	CONSENT ORDER, NO PENALTIES
Enforcement Responsible Person:	R1CWF
Enforcement Responsible Sub-Organization:	Not reported
SEP Sequence Number:	1
SEP Expenditure Amount:	Not reported
SEP Scheduled Completion Date:	19971001
SEP Actual Date:	19970929
SEP Defaulted Date:	Not reported
SEP Type:	EAA
SEP Type Description:	Environmental Audits and Assessment
Proposed Amount:	Not reported
Final Monetary Amount:	Not reported
Paid Amount:	Not reported
Final Count:	Not reported
Final Amount:	Not reported
Found Violation:	Yes
Agency Which Determined Violation:	State
Violation Short Description:	Generators - Pre-transport
Date Violation was Determined:	19950307
Actual Return to Compliance Date:	19960911
Return to Compliance Qualifier:	Observed
Violation Responsible Agency:	State
Scheduled Compliance Date:	19950925
Enforcement Identifier:	000
Date of Enforcement Action:	19950825
Enforcement Responsible Agency:	State
Enforcement Docket Number:	CO 795
Enforcement Attorney:	R1
Corrective Action Component:	No
Appeal Initiated Date:	Not reported
Appeal Resolution Date:	Not reported
Disposition Status Date:	Not reported

M Q S INSPECTION INC (Continued) **1000130654**

Disposition Status:	Not reported
Disposition Status Description:	Not reported
Consent/Final Order Sequence Number:	Not reported
Consent/Final Order Respondent Name:	Not reported
Consent/Final Order Lead Agency:	Not reported
Enforcement Type:	CONSENT ORDER, NO PENALTIES
Enforcement Responsible Person:	R1CWF
Enforcement Responsible Sub-Organization:	Not reported
SEP Sequence Number:	1
SEP Expenditure Amount:	Not reported
SEP Scheduled Completion Date:	19971001
SEP Actual Date:	19970929
SEP Defaulted Date:	Not reported
SEP Type:	EAA
SEP Type Description:	Environmental Audits and Assessment
Proposed Amount:	Not reported
Final Monetary Amount:	Not reported
Paid Amount:	Not reported
Final Count:	Not reported
Final Amount:	Not reported

Found Violation:	No
Agency Which Determined Violation:	Not reported
Violation Short Description:	Not reported
Date Violation was Determined:	Not reported
Actual Return to Compliance Date:	Not reported
Return to Compliance Qualifier:	Not reported
Violation Responsible Agency:	Not reported
Scheduled Compliance Date:	Not reported
Enforcement Identifier:	Not reported
Date of Enforcement Action:	Not reported
Enforcement Responsible Agency:	Not reported
Enforcement Docket Number:	Not reported
Enforcement Attorney:	Not reported
Corrective Action Component:	Not reported
Appeal Initiated Date:	Not reported
Appeal Resolution Date:	Not reported
Disposition Status Date:	Not reported
Disposition Status:	Not reported
Disposition Status Description:	Not reported
Consent/Final Order Sequence Number:	Not reported
Consent/Final Order Respondent Name:	Not reported
Consent/Final Order Lead Agency:	Not reported
Enforcement Type:	Not reported
Enforcement Responsible Person:	Not reported
Enforcement Responsible Sub-Organization:	Not reported
SEP Sequence Number:	Not reported
SEP Expenditure Amount:	Not reported
SEP Scheduled Completion Date:	Not reported
SEP Actual Date:	Not reported
SEP Defaulted Date:	Not reported
SEP Type:	Not reported
SEP Type Description:	Not reported
Proposed Amount:	Not reported
Final Monetary Amount:	Not reported
Paid Amount:	Not reported
Final Count:	Not reported

M Q S INSPECTION INC (Continued) **1000130654**

Final Amount: Not reported

Found Violation: Yes
Agency Which Determined Violation: State
Violation Short Description: Generators - Pre-transport
Date Violation was Determined: 19950307
Actual Return to Compliance Date: 19960911
Return to Compliance Qualifier: Observed
Violation Responsible Agency: State
Scheduled Compliance Date: 19950925
Enforcement Identifier: 000
Date of Enforcement Action: 19950825
Enforcement Responsible Agency: State
Enforcement Docket Number: CO 795
Enforcement Attorney: R1
Corrective Action Component: No
Appeal Initiated Date: Not reported
Appeal Resolution Date: Not reported
Disposition Status Date: Not reported
Disposition Status: Not reported
Disposition Status Description: Not reported
Consent/Final Order Sequence Number:Not reported
Consent/Final Order Respondent Name: Not reported
Consent/Final Order Lead Agency: Not reported
Enforcement Type: CONSENT ORDER, NO PENALTIES
Enforcement Responsible Person: R1CWF
Enforcement Responsible Sub-Organization: Not reported
SEP Sequence Number: 1
SEP Expenditure Amount: Not reported
SEP Scheduled Completion Date: 19971001
SEP Actual Date: 19970929
SEP Defaulted Date: Not reported
SEP Type: EAA
SEP Type Description: Environmental Audits and Assessment
Proposed Amount: Not reported
Final Monetary Amount: Not reported
Paid Amount: Not reported
Final Count: Not reported
Final Amount: Not reported

Evaluation Action Summary:
Evaluation Date: 19950307
Evaluation Responsible Agency: State
Found Violation: Yes
Evaluation Type Description: COMPLIANCE EVALUATION INSPECTION ON-SITE
Evaluation Responsible Person Identifier: R1CG
Evaluation Responsible Sub-Organization: Not reported
Actual Return to Compliance Date: 19960911
Scheduled Compliance Date: 19950901
Date of Request: Not reported
Date Response Received: Not reported
Request Agency: Not reported
Former Citation: Not reported

Evaluation Date: 19950307
Evaluation Responsible Agency: State
Found Violation: Yes

M Q S INSPECTION INC (Continued) **1000130654**

Evaluation Type Description:	COMPLIANCE EVALUATION INSPECTION ON-SITE
Evaluation Responsible Person Identifier:	R1CG
Evaluation Responsible Sub-Organization:	Not reported
Actual Return to Compliance Date:	19960911
Scheduled Compliance Date:	19950925
Date of Request:	Not reported
Date Response Received:	Not reported
Request Agency:	Not reported
Former Citation:	Not reported

Evaluation Date:	19950307
Evaluation Responsible Agency:	State
Found Violation:	Yes
Evaluation Type Description:	COMPLIANCE EVALUATION INSPECTION ON-SITE
Evaluation Responsible Person Identifier:	R1CG
Evaluation Responsible Sub-Organization:	Not reported
Actual Return to Compliance Date:	19960911
Scheduled Compliance Date:	19950925
Date of Request:	Not reported
Date Response Received:	Not reported
Request Agency:	Not reported
Former Citation:	Not reported

Evaluation Date:	19971104
Evaluation Responsible Agency:	State
Found Violation:	No
Evaluation Type Description:	NON-FINANCIAL RECORD REVIEW
Evaluation Responsible Person Identifier:	R1DWD
Evaluation Responsible Sub-Organization:	Not reported
Actual Return to Compliance Date:	Not reported
Scheduled Compliance Date:	Not reported
Date of Request:	Not reported
Date Response Received:	Not reported
Request Agency:	Not reported
Former Citation:	Not reported

Evaluation Date:	19960911
Evaluation Responsible Agency:	State
Found Violation:	No
Evaluation Type Description:	COMPLIANCE SCHEDULE EVALUATION
Evaluation Responsible Person Identifier:	R1DWD
Evaluation Responsible Sub-Organization:	Not reported
Actual Return to Compliance Date:	Not reported
Scheduled Compliance Date:	Not reported
Date of Request:	Not reported
Date Response Received:	Not reported
Request Agency:	Not reported
Former Citation:	Not reported

Evaluation Date:	19950307
Evaluation Responsible Agency:	State
Found Violation:	Yes
Evaluation Type Description:	COMPLIANCE EVALUATION INSPECTION ON-SITE
Evaluation Responsible Person Identifier:	R1CG
Evaluation Responsible Sub-Organization:	Not reported
Actual Return to Compliance Date:	19960911
Scheduled Compliance Date:	19950925

M Q S INSPECTION INC (Continued) **1000130654**

Date of Request:	Not reported
Date Response Received:	Not reported
Request Agency:	Not reported
Former Citation:	Not reported
Evaluation Date:	19950307
Evaluation Responsible Agency:	State
Found Violation:	Yes
Evaluation Type Description:	COMPLIANCE EVALUATION INSPECTION ON-SITE
Evaluation Responsible Person Identifier:	R1CG
Evaluation Responsible Sub-Organization:	Not reported
Actual Return to Compliance Date:	19960911
Scheduled Compliance Date:	19950901
Date of Request:	Not reported
Date Response Received:	Not reported
Request Agency:	Not reported
Former Citation:	Not reported
Evaluation Date:	19951205
Evaluation Responsible Agency:	State
Found Violation:	Yes
Evaluation Type Description:	COMPLIANCE SCHEDULE EVALUATION
Evaluation Responsible Person Identifier:	R1DWD
Evaluation Responsible Sub-Organization:	Not reported
Actual Return to Compliance Date:	19960911
Scheduled Compliance Date:	19950925
Date of Request:	Not reported
Date Response Received:	Not reported
Request Agency:	Not reported
Former Citation:	Not reported
Evaluation Date:	19950307
Evaluation Responsible Agency:	State
Found Violation:	Yes
Evaluation Type Description:	COMPLIANCE EVALUATION INSPECTION ON-SITE
Evaluation Responsible Person Identifier:	R1CG
Evaluation Responsible Sub-Organization:	Not reported
Actual Return to Compliance Date:	19960911
Scheduled Compliance Date:	19950925
Date of Request:	Not reported
Date Response Received:	Not reported
Request Agency:	Not reported
Former Citation:	Not reported
Evaluation Date:	19940809
Evaluation Responsible Agency:	EPA
Found Violation:	No
Evaluation Type Description:	FOCUSED COMPLIANCE INSPECTION
Evaluation Responsible Person Identifier:	MAB01
Evaluation Responsible Sub-Organization:	Not reported
Actual Return to Compliance Date:	Not reported
Scheduled Compliance Date:	Not reported
Date of Request:	Not reported
Date Response Received:	Not reported
Request Agency:	Not reported
Former Citation:	Not reported

M Q S INSPECTION INC (Continued) **1000130654**

Evaluation Date:	19950307
Evaluation Responsible Agency:	State
Found Violation:	Yes
Evaluation Type Description:	COMPLIANCE EVALUATION INSPECTION ON-SITE
Evaluation Responsible Person Identifier:	R1CG
Evaluation Responsible Sub-Organization:	Not reported
Actual Return to Compliance Date:	19960911
Scheduled Compliance Date:	19950925
Date of Request:	Not reported
Date Response Received:	Not reported
Request Agency:	Not reported
Former Citation:	Not reported

FINDS:
Registry ID: 110000786882

Click Here for FRS Facility Detail Report:

Environmental Interest/Information System:
RCRAInfo is a national information system that supports the Resource Conservation and Recovery Act (RCRA) program through the tracking of events and activities related to facilities that generate, transport, and treat, store, or dispose of hazardous waste. RCRAInfo allows RCRA program staff to track the notification, permit, compliance, and corrective action activities required under RCRA.
Connecticut Site Information Management System (SIMS) is part of a suite of web-based applications designed to allow the Connecticut Department of Environmental Protection (DEP) staff to harmonize environmental interest information from disparate systems in a single agency-wide data repository (known as CFI). SIMS provides tools for identifying and resolving duplicate data, querying data (using both tabular and geospatial methods), and viewing/maintaining documents associated to the data.

Click this hyperlink while viewing on your computer to access additional FINDS: detail in the EDR Site Report.

ECHO:

Envid:	1000130654
Registry ID:	110000786882
DFR URL:	http://echo.epa.gov/detailed-facility-report?fid=110000786882
Name:	MQS INSPECTION INC
Address:	230 MURPHY RD
City,State,Zip:	HARTFORD, CT 06114

RI MANIFEST:

Name:	MQS
Address:	230 MURPHY RD
City,State,Zip:	HARTFORD, CT 06114-0000
EPA Id:	CTD052538733
GEN Cert Date:	1/21/1992
Manifest Document Number:	CTF0114124
Waste Description:	NITRIC ACI
TSDF Id:	RID040098352
TSDF Name:	NORTHLAND
Qty:	3775

M Q S INSPECTION INC (Continued) **1000130654**

WT/Vol Units:	G
TSDF Date:	Not reported
Transporter 2 Id:	Not reported
Item Number:	1
Transporter 2 Name:	Not reported
Transporter Name 2:	BECHEM
Transporter EPAID:	CTD982191942
Transporter Receipt Date:	Not reported
Number Of Containers:	0
Container Type:	Not reported
Waste Code1:	D002
Waste Code2:	Not reported
Waste Code3:	Not reported
Waste Code4:	Not reported
Waste Code5:	Not reported
Waste Code6:	Not reported
Fee Exempt Code:	Not reported
Comment:	Not reported
Transporter Name 2:	Not reported
Company Permit Number:	Not reported
Year:	Not reported
Quarter:	Not reported
Transporter Contact Name:	Not reported
Transporter Contact Email:	Not reported
Filing Date:	Not reported
Total Fee:	Not reported
Billing Name:	Not reported
Paid Date:	Not reported
Paid Time:	Not reported
Facility Receipt Date:	Not reported
Fee:	Not reported
Manifest Created Date:	Not reported
Manifest Updated Date:	Not reported

RI MANIFEST:

Transporter Receipt Date:	Not reported
Number Of Containers:	0
Container Type:	Not reported
Waste Code1:	D002
Waste Code2:	Not reported
Waste Code3:	Not reported
Waste Code4:	Not reported
Waste Code5:	Not reported
Waste Code6:	Not reported
Comment:	Not reported
Fee Exempt Code:	Not reported
TSDF Name:	NORTHLAND ENVIRONMENTAL INC
TSDF Id:	RID040098352
Transporter Name 2:	Not reported
Company Permit Number:	Not reported
Year:	Not reported
EPA ID:	CTD052538733
Manifest Docket Number:	CTF0223825
Quarter:	Not reported
Waste Description:	NITRIC ACID/FERRIC CHLORIDE
Transporter Contact Name:	Not reported
Quantity:	3200
Transporter Contact Email:	Not reported

M Q S INSPECTION INC (Continued) **1000130654**

WT/Vol Units:	G
Filing Date:	Not reported
Total Fee:	Not reported
Item Number:	1
Transporter Name:	BECHEM TRANSPORT INC
Billing Name:	Not reported
Transporter EPA ID:	CTD982191942
Date Paid:	Not reported
Time Paid:	Not reported
GEN Cert Date:	7/14/1993
Facility Receipt Date:	Not reported
Fee:	Not reported
Transporter 2 Receipt Date:	Not reported
Manifest Created Date:	Not reported
TSDF Receipt Date:	Not reported
Transporter 2 ID:	Not reported
Manifest Updated Date:	Not reported
Transporter Receipt Date:	Not reported
Number Of Containers:	0
Container Type:	Not reported
Waste Code1:	D002
Waste Code2:	Not reported
Waste Code3:	Not reported
Waste Code4:	Not reported
Waste Code5:	Not reported
Waste Code6:	Not reported
Comment:	Not reported
Fee Exempt Code:	Not reported
TSDF Name:	NORTHLAND ENVIRONMENTAL INC
TSDF Id:	RID040098352
Transporter Name 2:	Not reported
Company Permit Number:	Not reported
Year:	Not reported
EPA ID:	CTD052538733
Manifest Docket Number:	CTF0223825
Quarter:	Not reported
Waste Description:	NITRIC ACID/FERRIC CHLORIDE
Transporter Contact Name:	Not reported
Quantity:	3200
Transporter Contact Email:	Not reported
WT/Vol Units:	G
Filing Date:	Not reported
Total Fee:	Not reported
Item Number:	1
Transporter Name:	BECHEM TRANSPORT INC
Billing Name:	Not reported
Transporter EPA ID:	CTD982191942
Date Paid:	Not reported
Time Paid:	Not reported
GEN Cert Date:	7/14/1993
Facility Receipt Date:	Not reported
Fee:	Not reported
Transporter 2 Receipt Date:	Not reported
Manifest Created Date:	Not reported
TSDF Receipt Date:	Not reported
Transporter 2 ID:	Not reported

M Q S INSPECTION INC (Continued) **1000130654**

Manifest Updated Date:	Not reported
Transporter Receipt Date:	Not reported
Number Of Containers:	0
Container Type:	Not reported
Waste Code1:	D002
Waste Code2:	Not reported
Waste Code3:	Not reported
Waste Code4:	Not reported
Waste Code5:	Not reported
Waste Code6:	Not reported
Comment:	Not reported
Fee Exempt Code:	Not reported
TSDF Name:	NORTHLAND
TSDF Id:	RID040098352
Transporter Name 2:	Not reported
Company Permit Number:	Not reported
Year:	Not reported
EPA ID:	CTD052538733
Manifest Docket Number:	CTF0114124
Quarter:	Not reported
Waste Description:	NITRIC ACI
Transporter Contact Name:	Not reported
Quantity:	3775
Transporter Contact Email:	Not reported
WT/Vol Units:	G
Filing Date:	Not reported
Total Fee:	Not reported
Item Number:	1
Transporter Name:	BECHEM
Billing Name:	Not reported
Transporter EPA ID:	CTD982191942
Date Paid:	Not reported
Time Paid:	Not reported
GEN Cert Date:	1/21/1992
Facility Receipt Date:	Not reported
Fee:	Not reported
Transporter 2 Receipt Date:	Not reported
Manifest Created Date:	Not reported
TSDF Receipt Date:	Not reported
Transporter 2 ID:	Not reported
Manifest Updated Date:	Not reported
Transporter Receipt Date:	Not reported
Number Of Containers:	0
Container Type:	Not reported
Waste Code1:	D002
Waste Code2:	Not reported
Waste Code3:	Not reported
Waste Code4:	Not reported
Waste Code5:	Not reported
Waste Code6:	Not reported
Comment:	Not reported
Fee Exempt Code:	Not reported
TSDF Name:	NORTHLAND
TSDF Id:	RID040093852
Transporter Name 2:	Not reported

M Q S INSPECTION INC (Continued) **1000130654**

Company Permit Number:	Not reported
Year:	Not reported
EPA ID:	CTD052538733
Manifest Docket Number:	CTF0111072
Quarter:	Not reported
Waste Description:	NITRIC ACID
Transporter Contact Name:	Not reported
Quantity:	3250
Transporter Contact Email:	Not reported
WT/Vol Units:	G
Filing Date:	Not reported
Total Fee:	Not reported
Item Number:	1
Transporter Name:	BECHEM
Billing Name:	Not reported
Transporter EPA ID:	CTD982191942
Date Paid:	Not reported
Time Paid:	Not reported
GEN Cert Date:	8/3/1992
Facility Receipt Date:	Not reported
Fee:	Not reported
Transporter 2 Receipt Date:	Not reported
Manifest Created Date:	Not reported
TSDF Receipt Date:	Not reported
Transporter 2 ID:	Not reported
Manifest Updated Date:	Not reported
Transporter Receipt Date:	Not reported
Number Of Containers:	0
Container Type:	Not reported
Waste Code1:	D002
Waste Code2:	Not reported
Waste Code3:	Not reported
Waste Code4:	Not reported
Waste Code5:	Not reported
Waste Code6:	Not reported
Comment:	Not reported
Fee Exempt Code:	Not reported
TSDF Name:	NORTHLAND
TSDF Id:	RID040098352
Transporter Name 2:	Not reported
Company Permit Number:	Not reported
Year:	Not reported
EPA ID:	CTD052538733
Manifest Docket Number:	CTF0114124
Quarter:	Not reported
Waste Description:	NITRIC ACI
Transporter Contact Name:	Not reported
Quantity:	3775
Transporter Contact Email:	Not reported
WT/Vol Units:	G
Filing Date:	Not reported
Total Fee:	Not reported
Item Number:	1
Transporter Name:	BECHEM
Billing Name:	Not reported
Transporter EPA ID:	CTD982191942

M Q S INSPECTION INC (Continued) **1000130654**

Date Paid:	Not reported
Time Paid:	Not reported
GEN Cert Date:	1/21/1992
Facility Receipt Date:	Not reported
Fee:	Not reported
Transporter 2 Receipt Date:	Not reported
Manifest Created Date:	Not reported
TSDF Receipt Date:	Not reported
Transporter 2 ID:	Not reported
Manifest Updated Date:	Not reported
Transporter Receipt Date:	Not reported
Number Of Containers:	0
Container Type:	Not reported
Waste Code1:	D002
Waste Code2:	Not reported
Waste Code3:	Not reported
Waste Code4:	Not reported
Waste Code5:	Not reported
Waste Code6:	Not reported
Comment:	Not reported
Fee Exempt Code:	Not reported
TSDF Name:	NORTHLAND
TSDF Id:	RID040093852
Transporter Name 2:	Not reported
Company Permit Number:	Not reported
Year:	Not reported
EPA ID:	CTD052538733
Manifest Docket Number:	CTF0111072
Quarter:	Not reported
Waste Description:	NITRIC ACID
Transporter Contact Name:	Not reported
Quantity:	3250
Transporter Contact Email:	Not reported
WT/Vol Units:	G
Filing Date:	Not reported
Total Fee:	Not reported
Item Number:	1
Transporter Name:	BECHEM
Billing Name:	Not reported
Transporter EPA ID:	CTD982191942
Date Paid:	Not reported
Time Paid:	Not reported
GEN Cert Date:	8/3/1992
Facility Receipt Date:	Not reported
Fee:	Not reported
Transporter 2 Receipt Date:	Not reported
Manifest Created Date:	Not reported
TSDF Receipt Date:	Not reported
Transporter 2 ID:	Not reported
Manifest Updated Date:	Not reported
Transporter Receipt Date:	Not reported
Number Of Containers:	0
Container Type:	Not reported
Waste Code1:	D002
Waste Code2:	Not reported

M Q S INSPECTION INC (Continued) **1000130654**

Waste Code3:	Not reported
Waste Code4:	Not reported
Waste Code5:	Not reported
Waste Code6:	Not reported
Comment:	Not reported
Fee Exempt Code:	Not reported
TSDF Name:	NORTHLAND
TSDF Id:	RID040098352
Transporter Name 2:	Not reported
Company Permit Number:	Not reported
Year:	Not reported
EPA ID:	CTD052538733
Manifest Docket Number:	CTF0107203
Quarter:	Not reported
Waste Description:	NITRIC ACID
Transporter Contact Name:	Not reported
Quantity:	3400
Transporter Contact Email:	Not reported
WT/Vol Units:	G
Filing Date:	Not reported
Total Fee:	Not reported
Item Number:	1
Transporter Name:	BECHEM
Billing Name:	Not reported
Transporter EPA ID:	CTD982191942
Date Paid:	Not reported
Time Paid:	Not reported
GEN Cert Date:	4/20/1992
Facility Receipt Date:	Not reported
Fee:	Not reported
Transporter 2 Receipt Date:	Not reported
Manifest Created Date:	Not reported
TSDF Receipt Date:	Not reported
Transporter 2 ID:	Not reported
Manifest Updated Date:	Not reported
Transporter Receipt Date:	Not reported
Number Of Containers:	0
Container Type:	Not reported
Waste Code1:	D002
Waste Code2:	Not reported
Waste Code3:	Not reported
Waste Code4:	Not reported
Waste Code5:	Not reported
Waste Code6:	Not reported
Comment:	Not reported
Fee Exempt Code:	Not reported
TSDF Name:	NORTHLAND
TSDF Id:	RID040098352
Transporter Name 2:	Not reported
Company Permit Number:	Not reported
Year:	Not reported
EPA ID:	CTD052538733
Manifest Docket Number:	CTF0107203
Quarter:	Not reported
Waste Description:	NITRIC ACID
Transporter Contact Name:	Not reported

M Q S INSPECTION INC (Continued) **1000130654**

Quantity:	3400
Transporter Contact Email:	Not reported
WT/Vol Units:	G
Filing Date:	Not reported
Total Fee:	Not reported
Item Number:	1
Transporter Name:	BECHEM
Billing Name:	Not reported
Transporter EPA ID:	CTD982191942
Date Paid:	Not reported
Time Paid:	Not reported
GEN Cert Date:	4/20/1992
Facility Receipt Date:	Not reported
Fee:	Not reported
Transporter 2 Receipt Date:	Not reported
Manifest Created Date:	Not reported
TSDF Receipt Date:	Not reported
Transporter 2 ID:	Not reported
Manifest Updated Date:	Not reported
Transporter Receipt Date:	Not reported
Number Of Containers:	0
Container Type:	Not reported
Waste Code1:	D002
Waste Code2:	Not reported
Waste Code3:	Not reported
Waste Code4:	Not reported
Waste Code5:	Not reported
Waste Code6:	Not reported
Comment:	Not reported
Fee Exempt Code:	Not reported
TSDF Name:	STABLEX
TSDF Id:	RID040098352
Transporter Name 2:	Not reported
Company Permit Number:	Not reported
Year:	Not reported
EPA ID:	CTD052538733
Manifest Docket Number:	CTF0087886
Quarter:	Not reported
Waste Description:	NITRIC ACID
Transporter Contact Name:	Not reported
Quantity:	3900
Transporter Contact Email:	Not reported
WT/Vol Units:	G
Filing Date:	Not reported
Total Fee:	Not reported
Item Number:	1
Transporter Name:	BECHEM
Billing Name:	Not reported
Transporter EPA ID:	CTD982191942
Date Paid:	Not reported
Time Paid:	Not reported
GEN Cert Date:	5/21/1991
Facility Receipt Date:	Not reported
Fee:	Not reported
Transporter 2 Receipt Date:	Not reported
Manifest Created Date:	Not reported

M Q S INSPECTION INC (Continued) **1000130654**

TSDF Receipt Date:	Not reported
Transporter 2 ID:	Not reported
Manifest Updated Date:	Not reported
Transporter Receipt Date:	Not reported
Number Of Containers:	0
Container Type:	Not reported
Waste Code1:	D002
Waste Code2:	Not reported
Waste Code3:	Not reported
Waste Code4:	Not reported
Waste Code5:	Not reported
Waste Code6:	Not reported
Comment:	Not reported
Fee Exempt Code:	Not reported
TSDF Name:	STABLEX
TSDF Id:	RID040098352
Transporter Name 2:	Not reported
Company Permit Number:	Not reported
Year:	Not reported
EPA ID:	CTD052538733
Manifest Docket Number:	CTF0087886
Quarter:	Not reported
Waste Description:	NITRIC ACID
Transporter Contact Name:	Not reported
Quantity:	3900
Transporter Contact Email:	Not reported
WT/Vol Units:	G
Filing Date:	Not reported
Total Fee:	Not reported
Item Number:	1
Transporter Name:	BECHEM
Billing Name:	Not reported
Transporter EPA ID:	CTD982191942
Date Paid:	Not reported
Time Paid:	Not reported
GEN Cert Date:	5/21/1991
Facility Receipt Date:	Not reported
Fee:	Not reported
Transporter 2 Receipt Date:	Not reported
Manifest Created Date:	Not reported
TSDF Receipt Date:	Not reported
Transporter 2 ID:	Not reported
Manifest Updated Date:	Not reported
Transporter Receipt Date:	Not reported
Number Of Containers:	0
Container Type:	Not reported
Waste Code1:	D002
Waste Code2:	Not reported
Waste Code3:	Not reported
Waste Code4:	Not reported
Waste Code5:	Not reported
Waste Code6:	Not reported
Comment:	Not reported
Fee Exempt Code:	Not reported
TSDF Name:	NORTHLAND

M Q S INSPECTION INC (Continued) **1000130654**

TSDF Id:	RID040098352
Transporter Name 2:	Not reported
Company Permit Number:	Not reported
Year:	Not reported
EPA ID:	CTD052538733
Manifest Docket Number:	CTF0070877
Quarter:	Not reported
Waste Description:	NITRIC ACID/FERRIC CHLORIDE
Transporter Contact Name:	Not reported
Quantity:	3131
Transporter Contact Email:	Not reported
WT/Vol Units:	G
Filing Date:	Not reported
Total Fee:	Not reported
Item Number:	1
Transporter Name:	BECHEM
Billing Name:	Not reported
Transporter EPA ID:	CTD982191942
Date Paid:	Not reported
Time Paid:	Not reported
GEN Cert Date:	9/3/1991
Facility Receipt Date:	Not reported
Fee:	Not reported
Transporter 2 Receipt Date:	Not reported
Manifest Created Date:	Not reported
TSDF Receipt Date:	Not reported
Transporter 2 ID:	Not reported
Manifest Updated Date:	Not reported

Click this hyperlink while viewing on your computer to access
2 additional RI_MANIFEST: record(s) in the EDR Site Report.

L49 **NORTHEAST PRINTING PLATES** **CT SDADB** **S104563123**
WSW **280-320 MURPHY ROAD** **CT PROPERTY** **N/A**
< 1/8 **HARTFORD, CT**
0.070 mi.
370 ft. **Site 1 of 10 in cluster L**

Relative:
Higher

Actual:
41 ft.

Site Discovery and Assessment:

Facility ID:	4339
Rem Master ID:	2647
PTP Id:	821
WPC Number:	Not reported
Postal District:	Not reported
Latitude:	Not reported
Longitude:	Not reported
Lat/Long Determined By:	Not reported
Ground Water Quality Classification:	Not reported
Surface Water Quality Classification:	Not reported
Waste Type:	Not reported
Disposal:	Not reported
Sample Data Available:	False
Updated By:	Not reported
Update Program:	Not reported
Updated:	Not reported
Date Created:	Not reported
Duplicate:	False

NORTHEAST PRINTING PLATES (Continued) **S104563123**

SDA Federal:

EPA CERCLIS Id:	Not reported
Number EPA RCRIS Id:	Not reported
Site on EPA's CERCLIS:	Not reported
Site Archived from CERCLIS:	Not reported
Archive Date:	Not reported
EPA's Removal at Site:	Not reported
Deferred to another EPA Program:	Not reported
EPA Env Priority Initiative Site:	Not reported
Federal Facility:	Not reported
Site on EPA's National Priority List:	Not reported
Part of an NPL site:	Not reported
RCRA Generator Status:	Not reported
RCRA Permit Status:	Not reported

SDA Referral:

Referral Id:	4495
Source of referral:	PTP
Date Received:	10/29/1993
Staff Assigned:	Not reported
Remediation Program:	PTP
Date dt_assigned:	Not reported
Remediation Complete Approved DEP/Verified by LEP:	10/29/1993
Outcome:	PTP

SDA Remedial:

Remedial Id:	Not reported
PTP Id:	Not reported
Remediation Program:	Not reported
Remediation Program Entered:	Not reported
Staff Assigned:	Not reported
Remediation Program:	Not reported
Date dt_assign:	Not reported
Project Phase:	Not reported
Order issued:	Not reported
Order Number:	Not reported
Date order issued:	Not reported
Remedial Investigation Start:	Not reported
Remedial Investigation Completed:	Not reported
Remedial Design Start:	Not reported
Remedial Design complet:	Not reported
Remedial Action Start:	Not reported
Remedial Action Completed:	Not reported
Date Oper/ maintenance Started:	Not reported
GW monitoring:	Not reported
Remediation complete Approved DEP/Verified by LEP:	Not reported

SDA Orders:

Order Id:	Not reported
Order Number:	Not reported
Date order issued:	Not reported
Staff Assigned:	Not reported
Type of Order:	Not reported
Order Respondent:	Not reported
Admin Appeal Date:	Not reported
Date of Admin Appeal Ruling:	Not reported
Date of Admin Appeal Ruling:	Not reported
Date of Final Order:	Not reported

NORTHEAST PRINTING PLATES (Continued) **S104563123**

Date of Court Appeal:	Not reported
Date of Court Ruling:	Not reported
Date of Court Ruling:	Not reported
Date Order Modified:	Not reported
Date Referred to AG:	Not reported
Judgement:	Not reported
Date of AGR judgement:	Not reported
Penalty assessed:	Not reported
Order Complete:	Not reported
In compliance:	Not reported
Comments:	Not reported

CT Property:

Name:	NORTHEAST PRINTING PLATES
Address:	280-320 MURPHY ROAD
City,state,zip:	HARTFORD, CT
Seller Name:	Bank of Hartford
Buyer Name:	Stephen L Owens
Certifying Party:	Not reported
Certifying Attention Person:	Not reported
Title Of Certifying Person:	Not reported
Certifying Person Address:	Not reported
Certifying Person City,St,Zip:	Not reported
Property Transfer Forms:	Form I (DEP-PERD-PTP-201) when no release of hazardous waste has occurred at the parcel being transferred.
Date Recieved:	10/29/1993
Ackn Date:	01/24/1994
Determination Date:	Not reported
LEP Verified/DEP Approval Date:	Not reported
Rem Id:	1955
Remediation Location Id:	4814
Date Entered:	Not reported
Program:	Property Transfer Program
GAO Site:	False
Staff Full Name:	Not reported
Super/Date:	Not reported
Stage Of Project:	Not reported
RP Level Of Activity:	Not reported
RP Needed Level Of Activity:	Not reported
Staff Level Of Activity:	Not reported
Staff Needed Level Of Activity:	Not reported
Public Intrest:	Not reported
PRP Cooperation:	Not reported
Enforcement Status:	Not reported
Level Of Complexity:	Not reported
Complex Eng Or Sci:	False
Complex Due To Public Involvement:	False
Politically Complex:	False
Complex Enforcement:	False
Coordination With Other Bureaus:	False
EPA Involvement:	False
Staff Prefrence:	Not reported
Readiness For Transfer:	Not reported
Project Transfer Time:	Not reported
Transfer Comments:	Not reported
Staff As Of July 2000:	Not reported
Initial Staff:	Not reported

NORTHEAST PRINTING PLATES (Continued) **S104563123**

Type Of Transfer:	Not reported
Salutation:	Not reported
Relationship To Transfer:	Not reported
Audit Date:	Not reported
Verif Type:	Not reported
Audit Outcome:	Not reported
GW:	Not reported
Basin:	Not reported
1st Payment:	200
Pay Tag1:	Not reported
2nd Payment:	Not reported
Pay Tag2:	Not reported
RTN:	Not reported
Revised:	Not reported
ECAF Received:	Not reported
Old Determination Date:	Not reported
Redeterminationdate:	Not reported
Previous Determination:	Not reported
Monitoringoption:	Not reported
Postremedialmonitoring:	Not reported
Schedule Of I/R:	Not reported
Schedule Overdue:	Not reported
Aprvl Sched:	Not reported
Yr 1 Report:	Not reported
Yr 2 Report:	Not reported
Report Overdue:	Not reported
Ext Aprvl Sched:	Not reported
License #:	Not reported
Project Phase:	Not reported
PT Comments:	Not reported
EPA Id Number:	Not reported
GW Class:	Not reported
SW Class:	Not reported
AO/C0:	Not reported
Water Lead(Y Or N):	Not reported
Priority:	Not reported
Project Status(A, I Or D):	Not reported
Last Updated:	Not reported
SR Comments:	Not reported
Priority Or Work-Load:	Not reported
Status:	Not reported
Notes:	Not reported
Special Project Name:	Not reported
Special Project Comments:	Not reported
DOT Project:	Not reported
Pt Counter:	Not reported
Project Complete:	False
Project Inactive:	False
Int Deposit #:	Not reported
Deposit #:	Not reported
Spill Case #:	Not reported
Diversion Id:	Not reported
Public Notice:	Not reported
RAP Received:	Not reported
RAP Approved:	Not reported
Compliance Category:	Not reported
Delete Record:	False

NORTHEAST PRINTING PLATES (Continued) **S104563123**

ECAF Reviewed By:	Not reported
Not Locatable:	False
Primary Address:	True
AKA Site Name:	False
Primary Site Name:	True
AKA Site Address:	False
Lead:	Not reported

L50 **CT MANIFEST** **S128655185**
WSW **284 MURPHY ROAD** **N/A**
< 1/8 **HARTFORD, CT**
0.070 mi.
371 ft. **Site 2 of 10 in cluster L**

Relative: CT MANIFEST:
Higher

Name:	Not reported
Address:	284 MURPHY ROAD
City,State,Zip:	HARTFORD, CT
Phone:	Not reported
Country:	Not reported
Manifest ID:	Not reported
EPA ID:	Not reported

Actual:
41 ft.

M51 **W.E. ANDREWS CO. INC. OF CT** **CT SDADB** **S104563127**
West **206 MURPHY ROAD** **N/A**
< 1/8 **HARTFORD, CT**
0.070 mi.
372 ft. **Site 1 of 4 in cluster M**

Relative: Site Discovery and Assessment:
Higher

Facility ID:	4360
Rem Master ID:	4483
PTP Id:	2595
WPC Number:	Not reported
Postal District:	Not reported
Latitude:	Not reported
Longitude:	Not reported
Lat/Long Determined By:	Not reported
Ground Water Quality Classification:	Not reported
Surface Water Quality Classification:	Not reported
Waste Type:	Not reported
Disposal:	Not reported
Sample Data Available:	False
Updated By:	Not reported
Update Program:	Not reported
Updated:	Not reported
Date Created:	Not reported
Duplicate:	False

Actual:
40 ft.

SDA Federal:

EPA CERCLIS Id:	Not reported
Number EPA RCRIS Id:	Not reported
Site on EPA's CERCLIS:	Not reported
Site Archived from CERCLIS:	Not reported
Archive Date:	Not reported
EPA's Removal at Site:	Not reported
Deferred to another EPA Program:	Not reported

W.E. ANDREWS CO. INC. OF CT (Continued) **S104563127**

EPA Env Priority Initiative Site:	Not reported
Federal Facility:	Not reported
Site on EPA's National Priority List:	Not reported
Part of an NPL site:	Not reported
RCRA Generator Status:	Not reported
RCRA Permit Status:	Not reported

SDA Referral:

Referral Id:	4517
Source of referral:	PTP
Date Received:	11/17/1997
Staff Assigned:	Not reported
Remediation Program:	PTP
Date dt_assigned:	Not reported
Remediation Complete Approved DEP/Verified by LEP:	11/17/1997
Outcome:	PTP

SDA Remedial:

Remedial Id:	Not reported
PTP Id:	Not reported
Remediation Program:	Not reported
Remediation Program Entered:	Not reported
Staff Assigned:	Not reported
Remediation Program:	Not reported
Date dt_assign:	Not reported
Project Phase:	Not reported
Order issued:	Not reported
Order Number:	Not reported
Date order issued:	Not reported
Remedial Investigation Start:	Not reported
Remedial Investigation Completed:	Not reported
Remedial Design Start:	Not reported
Remedial Design complet:	Not reported
Remedial Action Start:	Not reported
Remedial Action Completed:	Not reported
Date Oper/ maintenance Started:	Not reported
GW monitoring:	Not reported
Remediation complete Approved DEP/Verified by LEP:	Not reported

SDA Orders:

Order Id:	Not reported
Order Number:	Not reported
Date order issued:	Not reported
Staff Assigned:	Not reported
Type of Order:	Not reported
Order Respondent:	Not reported
Admin Appeal Date:	Not reported
Date of Admin Appeal Ruling:	Not reported
Date of Admin Appeal Ruling:	Not reported
Date of Final Order:	Not reported
Date of Court Appeal:	Not reported
Date of Court Ruling:	Not reported
Date of Court Ruling:	Not reported
Date Order Modified:	Not reported
Date Referred to AG:	Not reported
Judgement:	Not reported
Date of AGR judgement:	Not reported
Penalty assessed:	Not reported
Order Complete:	Not reported

W.E. ANDREWS CO. INC. OF CT (Continued) **S104563127**

In compliance: Not reported
Comments: Not reported

M52 **WE ANDREWS OF CONNECTICUT** **CT MANIFEST** **S128037114**
West **206 MURPHY RD** **N/A**
< 1/8 **HARTFORD, CT 06114**
0.070 mi.
372 ft. **Site 2 of 4 in cluster M**

Relative:
Higher

Actual:
40 ft.

CT MANIFEST:

Name:	WE ANDREWS OF CONNECTICUT
Address:	206 MURPHY RD
City,State,Zip:	HARTFORD, CT 06114
Phone:	Not reported
Country:	Not reported
Manifest ID:	CTF0593881
EPA ID:	CTP000017177

Hazardous Waste Manifest:

Year:	1997
Manifest:	CTF0593881
EPA ID:	CTP000017177
Generator Mailing Address:	206 MURPHY RD
Generator City,State,Zip:	HARTFORD, CT 06114
Discrepancies:	Not reported
Date Shipped:	1997-12-30
Date Received:	Not reported
Transporter 2 Date:	Not reported
TSDF EPA ID:	OHD980681571
TSDF Name:	NORTHEAST CHEMICAL CORP
TSDF Address:	3301 MONROE AVE
TSDF City,State,Zip:	CLEVELAND, OH 44113
TSDF Country:	USA
Transporter EPA ID:	NYD049178296
Transporter Name:	RADIAC RESEARCH CORP
Transporter Address:	Not reported
Transporter City,State,Zip:	CT
Transporter Country:	USA
Transporter 2 EPA ID:	Not reported
Transporter 2 Name:	Not reported
Transporter 2 Address:	Not reported
Transporter 2 City,State,Zip:	CT
Transporter 2 Country:	USA
US DOT Description:	COMPOUND CLEANIN LIQUID
Number of Containers:	003
Container Type:	DM
Quantity/Weight/Volume:	165/G
Batch Number:	1553, 1685
EPA Waste Codes:	D001 - IGNITABLE WASTE
Copies:	2, 7
Alternate Facility Name:	Not reported
Alternate Facility Address:	Not reported
Alternate Facility State:	Not reported
Alternate Facility Date:	Not reported

Year:	1997
Manifest:	CTF0542123

WE ANDREWS OF CONNECTICUT (Continued) **S128037114**

EPA ID:	CTP000017177
Generator Mailing Address:	206 MURPHY RD
Generator City,State,Zip:	HARTFORD, CT
Discrepancies:	Not reported
Date Shipped:	1997-06-24
Date Received:	Not reported
Transporter 2 Date:	Not reported
TSDF EPA ID:	OHD980681571
TSDF Name:	NORTHEAST CHEMICAL CORP
TSDF Address:	3301 MONROE AVE
TSDF City,State,Zip:	CLEVELAND, OH 44113
TSDF Country:	USA
Transporter EPA ID:	PAD987358587
Transporter Name:	ST JOSEPH MOTOR LINES
Transporter Address:	Not reported
Transporter City,State,Zip:	CT
Transporter Country:	USA
Transporter 2 EPA ID:	Not reported
Transporter 2 Name:	Not reported
Transporter 2 Address:	Not reported
Transporter 2 City,State,Zip:	CT
Transporter 2 Country:	USA
US DOT Description:	compounds, cleaning liquid
Number of Containers:	004
Container Type:	DM
Quantity/Weight/Volume:	220/G
Batch Number:	1400, 2116
EPA Waste Codes:	D001 - IGNITABLE WASTE
Copies:	2, 6
Alternate Facility Name:	Not reported
Alternate Facility Address:	Not reported
Alternate Facility State:	Not reported
Alternate Facility Date:	Not reported

Year:	1997
Manifest:	CTF0542092
EPA ID:	CTP000017177
Generator Mailing Address:	206 MURPHY RD
Generator City,State,Zip:	HARTFORD, CT
Discrepancies:	Not reported
Date Shipped:	1997-03-27
Date Received:	1997-03-27
Transporter 2 Date:	Not reported
TSDF EPA ID:	OHD980681571
TSDF Name:	NORTHEAST CHEMICAL CORP
TSDF Address:	3301 MONROE AVE
TSDF City,State,Zip:	CLEVELAND, OH 44113
TSDF Country:	USA
Transporter EPA ID:	PAD987358587
Transporter Name:	ST JOSEPH MOTOR LINES
Transporter Address:	Not reported
Transporter City,State,Zip:	CT
Transporter Country:	USA
Transporter 2 EPA ID:	Not reported
Transporter 2 Name:	Not reported
Transporter 2 Address:	Not reported
Transporter 2 City,State,Zip:	CT

WE ANDREWS OF CONNECTICUT (Continued) **S128037114**

Transporter 2 Country:	USA
US DOT Description:	WASTE COMPOUM CLEANING
Number of Containers:	005
Container Type:	DM
Quantity/Weight/Volume:	275/G
Batch Number:	1555, 2019
EPA Waste Codes:	D001 - IGNITABLE WASTE
Copies:	2, 7
Alternate Facility Name:	Not reported
Alternate Facility Address:	Not reported
Alternate Facility State:	Not reported
Alternate Facility Date:	Not reported

Year:	1997
Manifest:	CTF0593854
EPA ID:	CTP000017177
Generator Mailing Address:	206 MURPHY RD
Generator City,State,Zip:	HARTFORD, CT
Discrepancies:	Not reported
Date Shipped:	1997-10-01
Date Received:	1997-10-01
Transporter 2 Date:	Not reported
TSDF EPA ID:	OHD980681571
TSDF Name:	NORTHEAST CHEMICAL CORP
TSDF Address:	3301 MONROE AVE
TSDF City,State,Zip:	CLEVELAND, OH 44113
TSDF Country:	USA
Transporter EPA ID:	PAD987358587
Transporter Name:	ST JOSEPH MOTOR LINES
Transporter Address:	Not reported
Transporter City,State,Zip:	CT
Transporter Country:	USA
Transporter 2 EPA ID:	Not reported
Transporter 2 Name:	Not reported
Transporter 2 Address:	Not reported
Transporter 2 City,State,Zip:	CT
Transporter 2 Country:	USA
US DOT Description:	COMPOUND CLANING LIQUID
Number of Containers:	005
Container Type:	DM
Quantity/Weight/Volume:	275/G
Batch Number:	1458, 2031
EPA Waste Codes:	D001 - IGNITABLE WASTE
Copies:	2, 7
Alternate Facility Name:	Not reported
Alternate Facility Address:	Not reported
Alternate Facility State:	Not reported
Alternate Facility Date:	Not reported

Year:	1996
Manifest:	CTF0542237
EPA ID:	CTP000017177
Generator Mailing Address:	206 MURPHY RD
Generator City,State,Zip:	HARTFORD, CT
Discrepancies:	Not reported
Date Shipped:	1996-10-23
Date Received:	1996-10-31

WE ANDREWS OF CONNECTICUT (Continued) **S128037114**

Transporter 2 Date:	Not reported
TSDF EPA ID:	OHD980681571
TSDF Name:	NORTHEAST CHEMICAL CORP
TSDF Address:	3301 MONROE AVE
TSDF City,State,Zip:	CLEVELAND, OH 44113
TSDF Country:	USA
Transporter EPA ID:	PAD987358587
Transporter Name:	ST JOSEPH MOTOR LINES
Transporter Address:	Not reported
Transporter City,State,Zip:	CT
Transporter Country:	USA
Transporter 2 EPA ID:	Not reported
Transporter 2 Name:	Not reported
Transporter 2 Address:	Not reported
Transporter 2 City,State,Zip:	CT
Transporter 2 Country:	USA
US DOT Description:	WASTE COMPOUND CLEANING LIQUID
Number of Containers:	004
Container Type:	DM
Quantity/Weight/Volume:	220/G
Batch Number:	834
EPA Waste Codes:	D001 - IGNITABLE WASTE
Copies:	2
Alternate Facility Name:	Not reported
Alternate Facility Address:	Not reported
Alternate Facility State:	Not reported
Alternate Facility Date:	Not reported

Year:	1996
Manifest:	CTF0542188
EPA ID:	CTP000017177
Generator Mailing Address:	206 MURPHY RD
Generator City,State,Zip:	HARTFORD, CT
Discrepancies:	Not reported
Date Shipped:	1996-07-17
Date Received:	1996-07-22
Transporter 2 Date:	Not reported
TSDF EPA ID:	OHD980681571
TSDF Name:	NORTHEAST CHEMICAL CORP
TSDF Address:	3301 MONROE AVE
TSDF City,State,Zip:	CLEVELAND, OH 44113
TSDF Country:	USA
Transporter EPA ID:	PAD987358587
Transporter Name:	ST JOSEPH MOTOR LINES
Transporter Address:	Not reported
Transporter City,State,Zip:	CT
Transporter Country:	USA
Transporter 2 EPA ID:	Not reported
Transporter 2 Name:	Not reported
Transporter 2 Address:	Not reported
Transporter 2 City,State,Zip:	CT
Transporter 2 Country:	USA
US DOT Description:	FLAMMABLE LIQUID N.O.S.
Number of Containers:	005
Container Type:	DM
Quantity/Weight/Volume:	275/G
Batch Number:	800, 964

WE ANDREWS OF CONNECTICUT (Continued) **S128037114**

EPA Waste Codes:	D001 - IGNITABLE WASTE
Copies:	2, 7
Alternate Facility Name:	Not reported
Alternate Facility Address:	Not reported
Alternate Facility State:	Not reported
Alternate Facility Date:	Not reported
Year:	1996
Manifest:	CTF0436278
EPA ID:	CTP000017177
Generator Mailing Address:	206 MURPHY RD
Generator City,State,Zip:	HARTFORD, CT
Discrepancies:	Y
Date Shipped:	1996-01-10
Date Received:	1996-02-01
Transporter 2 Date:	1996-01-30
TSDF EPA ID:	OHD980681571
TSDF Name:	NORTHEAST CHEMICAL CORP
TSDF Address:	3301 MONROE AVE
TSDF City,State,Zip:	CLEVELAND, OH 44113
TSDF Country:	USA
Transporter EPA ID:	CT5000000570
Transporter Name:	BELL HARBOR ENVIRONMENTAL CO
Transporter Address:	Not reported
Transporter City,State,Zip:	CT
Transporter Country:	USA
Transporter 2 EPA ID:	Not reported
Transporter 2 Name:	Not reported
Transporter 2 Address:	Not reported
Transporter 2 City,State,Zip:	CT
Transporter 2 Country:	USA
US DOT Description:	FLAMMABLE LIQUID N.O.S.
Number of Containers:	007
Container Type:	DM
Quantity/Weight/Volume:	330/G
Batch Number:	853
EPA Waste Codes:	D001 - IGNITABLE WASTE
Copies:	2
Alternate Facility Name:	Not reported
Alternate Facility Address:	Not reported
Alternate Facility State:	Not reported
Alternate Facility Date:	Not reported
Year:	1995
Manifest:	CTF0419712
EPA ID:	CTP000017177
Generator Mailing Address:	206 MURPHY RD
Generator City,State,Zip:	HARTFORD
Discrepancies:	N
Date Shipped:	1995-10-24
Date Received:	1995-10-27
Transporter 2 Date:	Not reported
TSDF EPA ID:	OHD980681571
TSDF Name:	NORTHEAST CHEMICAL CORP
TSDF Address:	3301 MONROE AVE
TSDF City,State,Zip:	CLEVELAND, OH 44113
TSDF Country:	USA

WE ANDREWS OF CONNECTICUT (Continued) **S128037114**

Transporter EPA ID:	PAD987358587
Transporter Name:	ST JOSEPH MOTOR LINES
Transporter Address:	Not reported
Transporter City,State,Zip:	CT
Transporter Country:	USA
Transporter 2 EPA ID:	Not reported
Transporter 2 Name:	Not reported
Transporter 2 Address:	Not reported
Transporter 2 City,State,Zip:	CT
Transporter 2 Country:	USA
US DOT Description:	WASTE COMPOUND CLEANING LIQUID
Number of Containers:	005
Container Type:	DM
Quantity/Weight/Volume:	275/G
Batch Number:	Not reported
EPA Waste Codes:	D001 - IGNITABLE WASTE
Copies:	Not reported
Alternate Facility Name:	Not reported
Alternate Facility Address:	Not reported
Alternate Facility State:	Not reported
Alternate Facility Date:	Not reported

M53 **W.E. ANDREWS COMPANY, INC. OF CT** **RCRA NonGen / NLR** **1000985439**
West **206 MURPHY RD** **FINDS** **CT5000001214**
< 1/8 **HARTFORD, CT 06114** **ECHO**
0.070 mi. **CT MANIFEST**
372 ft. **Site 3 of 4 in cluster M**

Relative:
Higher

Actual:
40 ft.

RCRA Listings:

Date Form Received by Agency:		20020110
Handler Name:	ANDREWS W E OF CONNECTICUT INC	
Handler Address:		206 MURPHY RD
Handler City,State,Zip:		HARTFORD, CT 06114
EPA ID:		CT5000001214
Contact Name:		DAVID LABROAD
Contact Address:		206 MURPHY RD
Contact City,State,Zip:		HARTFORD, CT 06114
Contact Telephone:		203-527-5570
Contact Fax:		Not reported
Contact Email:		Not reported
Contact Title:		Not reported
EPA Region:		01
Land Type:		Private
Federal Waste Generator Description:		Not a generator, verified
Non-Notifier:		Not reported
Biennial Report Cycle:		Not reported
Accessibility:		Not reported
Active Site Indicator:		Not reported
State District Owner:		Not reported
State District:		Not reported
Mailing Address:		MURPHY RD
Mailing City,State,Zip:		HARTFORD, CT 06114
Owner Name:	GRAPHIC INDUSTRIES INC	
Owner Type:		Private
Operator Name:	Not reported	
Operator Type:		Not reported
Short-Term Generator Activity:		No
Importer Activity:		No

W.E. ANDREWS COMPANY, INC. OF CT (Continued) **1000985439**

Mixed Waste Generator:	No
Transporter Activity:	No
Transfer Facility Activity:	No
Recycler Activity with Storage:	No
Small Quantity On-Site Burner Exemption:	No
Smelting Melting and Refining Furnace Exemption:	No
Underground Injection Control:	No
Off-Site Waste Receipt:	No
Universal Waste Indicator:	No
Universal Waste Destination Facility:	No
Federal Universal Waste:	No
Active Site Fed-Reg Treatment Storage and Disposal Facility:	Not reported
Active Site Converter Treatment storage and Disposal Facility:	Not reported
Active Site State-Reg Treatment Storage and Disposal Facility:	Not reported
Active Site State-Reg Handler:	---
Federal Facility Indicator:	Not reported
Hazardous Secondary Material Indicator:	NN
Sub-Part K Indicator:	Not reported
Commercial TSD Indicator:	No
Treatment Storage and Disposal Type:	Not reported
2018 GPRA Permit Baseline:	Not on the Baseline
2018 GPRA Renewals Baseline:	Not on the Baseline
Permit Renewals Workload Universe:	Not reported
Permit Workload Universe:	Not reported
Permit Progress Universe:	Not reported
Post-Closure Workload Universe:	Not reported
Closure Workload Universe:	Not reported
202 GPRA Corrective Action Baseline:	No
Corrective Action Workload Universe:	No
Subject to Corrective Action Universe:	No
Non-TSDFs Where RCRA CA has Been Imposed Universe:	No
TSDFs Potentially Subject to CA Under 3004 (u)/(v) Universe:	No
TSDFs Only Subject to CA under Discretionary Auth Universe:	No
Corrective Action Priority Ranking:	No NCAPS ranking
Environmental Control Indicator:	No
Institutional Control Indicator:	No
Human Exposure Controls Indicator:	N/A
Groundwater Controls Indicator:	N/A
Operating TSDF Universe:	Not reported
Full Enforcement Universe:	Not reported
Significant Non-Complier Universe:	No
Unaddressed Significant Non-Complier Universe:	No
Addressed Significant Non-Complier Universe:	No
Significant Non-Complier With a Compliance Schedule Universe:	No
Financial Assurance Required: Not reported	
Handler Date of Last Change:	20150414
Recognized Trader-Importer:	No
Recognized Trader-Exporter:	No
Importer of Spent Lead Acid Batteries:	No
Exporter of Spent Lead Acid Batteries:	No
Recycler Activity Without Storage:	Not reported
Manifest Broker:	Not reported
Sub-Part P Indicator:	No

Hazardous Waste Summary:
Waste Code: D001

W.E. ANDREWS COMPANY, INC. OF CT (Continued) **1000985439**

Waste Description: IGNITABLE WASTE

Waste Code: U055
Waste Description: BENZENE, (1-METHYLETHYL)- (I) (OR) CUMENE (I)

Waste Code: U239
Waste Description: BENZENE, DIMETHYL- (I,T) (OR) XYLENE (I)

Handler - Owner Operator:
Owner/Operator Indicator: Owner
Owner/Operator Name: GRAPHIC INDUSTRIES INC
Legal Status: Private
Date Became Current: Not reported
Date Ended Current: Not reported
Owner/Operator Address: 2155 MONROE DR
Owner/Operator City,State,Zip: ATLANTA, GA 30324
Owner/Operator Telephone: Not reported
Owner/Operator Telephone Ext: Not reported
Owner/Operator Fax: Not reported
Owner/Operator Email: Not reported

Historic Generators:
Receive Date: 19941222
Handler Name: ANDREWS W E OF CONNECTICUT INC
Federal Waste Generator Description: Small Quantity Generator
State District Owner: Not reported
Large Quantity Handler of Universal Waste: No
Recognized Trader Importer: No
Recognized Trader Exporter: No
Spent Lead Acid Battery Importer: No
Spent Lead Acid Battery Exporter: No
Current Record: No
Non Storage Recycler Activity: Not reported
Electronic Manifest Broker: Not reported

Receive Date: 20020110
Handler Name: ANDREWS W E OF CONNECTICUT INC
Federal Waste Generator Description: Not a generator, verified
State District Owner: Not reported
Large Quantity Handler of Universal Waste: No
Recognized Trader Importer: No
Recognized Trader Exporter: No
Spent Lead Acid Battery Importer: No
Spent Lead Acid Battery Exporter: No
Current Record: Yes
Non Storage Recycler Activity: Not reported
Electronic Manifest Broker: Not reported

List of NAICS Codes and Descriptions:
NAICS Codes: No NAICS Codes Found

Facility Has Received Notices of Violations:
Violations: No Violations Found

W.E. ANDREWS COMPANY, INC. OF CT (Continued) **1000985439**

Evaluation Action Summary:
Evaluations: No Evaluations Found

FINDS:
Registry ID: 110003005195

Click Here for FRS Facility Detail Report:

Environmental Interest/Information System:
RCRAInfo is a national information system that supports the Resource Conservation and Recovery Act (RCRA) program through the tracking of events and activities related to facilities that generate, transport, and treat, store, or dispose of hazardous waste. RCRAInfo allows RCRA program staff to track the notification, permit, compliance, and corrective action activities required under RCRA.
Connecticut Site Information Management System (SIMS) is part of a suite of web-based applications designed to allow the Connecticut Department of Environmental Protection (DEP) staff to harmonize environmental interest information from disparate systems in a single agency-wide data repository (known as CFI). SIMS provides tools for identifying and resolving duplicate data, querying data (using both tabular and geospatial methods), and viewing/maintaining documents associated to the data.

Click this hyperlink while viewing on your computer to access additional FINDS: detail in the EDR Site Report.

ECHO:

Envid:	1000985439
Registry ID:	110003005195
DFR URL:	http://echo.epa.gov/detailed-facility-report?fid=110003005195
Name:	W.E. ANDREWS COMPANY, INC. OF CT
Address:	206 MURPHY RD
City,State,Zip:	HARTFORD, CT 06114

CT MANIFEST:

Name:	ANDREWS W E OFT INC
Address:	206 MURPHY RD
City,State,Zip:	HARTFORD, CT 06114
Phone:	Not reported
Country:	Not reported
Manifest ID:	CTF0568338
EPA ID:	CT5000001214

Hazardous Waste Manifest:

Year:	2000
Manifest:	CTF0568338
EPA ID:	CT5000001214
Generator Mailing Address:	206 MURPHY RD
Generator City,State,Zip:	HARTFORD, CT 06114
Discrepancies:	N
Date Shipped:	2000-01-26
Date Received:	2000-02-02
Transporter 2 Date:	Not reported
TSDF EPA ID:	OHD980681571

W.E. ANDREWS COMPANY, INC. OF CT (Continued) **1000985439**

TSDF Name:	NORTHEAST CHEMICAL CORP
TSDF Address:	3301 MONROE AVE
TSDF City,State,Zip:	CLEVELAND, OH 44113
TSDF Country:	USA
Transporter EPA ID:	PAD987358587
Transporter Name:	ST JOSEPH MOTOR LINES
Transporter Address:	Not reported
Transporter City,State,Zip:	CT
Transporter Country:	USA
Transporter 2 EPA ID:	Not reported
Transporter 2 Name:	Not reported
Transporter 2 Address:	Not reported
Transporter 2 City,State,Zip:	CT
Transporter 2 Country:	USA
US DOT Description:	compounds, cleaning liquid
Number of Containers:	002
Container Type:	DM
Quantity/Weight/Volume:	110/G
Batch Number:	3392
EPA Waste Codes:	D001 - IGNITABLE WASTE
Copies:	2
Alternate Facility Name:	Not reported
Alternate Facility Address:	Not reported
Alternate Facility State:	Not reported
Alternate Facility Date:	Not reported

Year:	2000
Manifest:	CTF0846805
EPA ID:	CT5000001214
Generator Mailing Address:	206 MURPHY RD
Generator City,State,Zip:	HARTFORD, CT 06114
Discrepancies:	N
Date Shipped:	2000-04-27
Date Received:	2000-05-03
Transporter 2 Date:	Not reported
TSDF EPA ID:	OHD055522429
TSDF Name:	ERIEWAY INC
TSDF Address:	33 INDUSTRY DR
TSDF City,State,Zip:	BEDFORD, IO 44146
TSDF Country:	USA
Transporter EPA ID:	OHD009865825
Transporter Name:	DART TRUCKING CO AKA DART AMERICA TRANSPORTERS
Transporter Address:	Not reported
Transporter City,State,Zip:	CT
Transporter Country:	USA
Transporter 2 EPA ID:	Not reported
Transporter 2 Name:	Not reported
Transporter 2 Address:	Not reported
Transporter 2 City,State,Zip:	CT
Transporter 2 Country:	USA
US DOT Description:	COMPOUNDS, CLEANING LIQUID
Number of Containers:	001
Container Type:	DM
Quantity/Weight/Volume:	55/G
Batch Number:	3655
EPA Waste Codes:	D001 - IGNITABLE WASTE
Copies:	2

W.E. ANDREWS COMPANY, INC. OF CT (Continued) **1000985439**

Alternate Facility Name:	Not reported
Alternate Facility Address:	Not reported
Alternate Facility State:	Not reported
Alternate Facility Date:	Not reported
Year:	1999
Manifest:	CTF0568387
EPA ID:	CT5000001214
Generator Mailing Address:	206 MURPHY RD
Generator City,State,Zip:	HARTFORD, CT 06114
Discrepancies:	N
Date Shipped:	1999-01-05
Date Received:	1999-01-11
Transporter 2 Date:	Not reported
TSDF EPA ID:	OHD980681571
TSDF Name:	NORTHEAST CHEMICAL CORP
TSDF Address:	3301 MONROE AVE
TSDF City,State,Zip:	CLEVELAND, OH 44113
TSDF Country:	USA
Transporter EPA ID:	NJD986607380
Transporter Name:	MAUMEE EXPRESS INC
Transporter Address:	Not reported
Transporter City,State,Zip:	CT
Transporter Country:	USA
Transporter 2 EPA ID:	Not reported
Transporter 2 Name:	Not reported
Transporter 2 Address:	Not reported
Transporter 2 City,State,Zip:	CT
Transporter 2 Country:	USA
US DOT Description:	compounds, cleaning liquid
Number of Containers:	003
Container Type:	DM
Quantity/Weight/Volume:	165/G
Batch Number:	2540
EPA Waste Codes:	F003 - THE FOLLOWING SPENT NONHALOGENATED SOLVENTS: XYLENE, ACETONE, ETHYL ACETATE, ETHYL BENZENE, ETHYL ETHER, METHYL ISOBUTYL KETONE, N-BUTYL ALCOHOL, CYCLOHEXANONE, AND METHANOL; ALL SPENT SOLVENT MIXTURES/BLENDS CONTAINING, BEFORE USE, ONLY THE ABOVE SPENT NONHALOGENATED SOLVENTS; AND ALL SPENT SOLVENT MIXTURES/BLENDS CONTAINING, BEFORE USE, ONE OR MORE OF THE ABOVE NONHALOGENATED SOLVENTS, AND A TOTAL OF TEN PERCENT OR MORE (BY VOLUME) OF ONE OR MORE OF THOSE SOLVENTS LISTED IN F001, F002, F004, AND F005; AND STILL BOTTOMS FROM THE RECOVERY OF THESE SPENT SOLVENTS AND SPENT SOLVENT MIXTURES.
Copies:	2
Alternate Facility Name:	Not reported
Alternate Facility Address:	Not reported
Alternate Facility State:	Not reported
Alternate Facility Date:	Not reported
Year:	1999
Manifest:	CTF0568447
EPA ID:	CT5000001214
Generator Mailing Address:	206 MURPHY RD
Generator City,State,Zip:	HARTFORD, CT 06114
Discrepancies:	N
Date Shipped:	1999-09-14

W.E. ANDREWS COMPANY, INC. OF CT (Continued) **1000985439**

Date Received:	1999-09-21
Transporter 2 Date:	Not reported
TSDF EPA ID:	OHD980681571
TSDF Name:	NORTHEAST CHEMICAL CORP
TSDF Address:	3301 MONROE AVE
TSDF City,State,Zip:	CLEVELAND, OH 44113
TSDF Country:	USA
Transporter EPA ID:	NJD986607380
Transporter Name:	MAUMEE EXPRESS INC
Transporter Address:	Not reported
Transporter City,State,Zip:	CT
Transporter Country:	USA
Transporter 2 EPA ID:	Not reported
Transporter 2 Name:	Not reported
Transporter 2 Address:	Not reported
Transporter 2 City,State,Zip:	CT
Transporter 2 Country:	USA
US DOT Description:	COMPOUNDS, CLEANING LIQUID
Number of Containers:	003
Container Type:	DM
Quantity/Weight/Volume:	165/G
Batch Number:	3147
EPA Waste Codes:	D001 - IGNITABLE WASTE
Copies:	2
Alternate Facility Name:	Not reported
Alternate Facility Address:	Not reported
Alternate Facility State:	Not reported
Alternate Facility Date:	Not reported

Year:	1999
Manifest:	CTF0568435
EPA ID:	CT5000001214
Generator Mailing Address:	206 MURPHY RD
Generator City,State,Zip:	HARTFORD, CT 06114
Discrepancies:	N
Date Shipped:	1999-06-30
Date Received:	1999-07-06
Transporter 2 Date:	Not reported
TSDF EPA ID:	OHD980681571
TSDF Name:	NORTHEAST CHEMICAL CORP
TSDF Address:	3301 MONROE AVE
TSDF City,State,Zip:	CLEVELAND, OH 44113
TSDF Country:	USA
Transporter EPA ID:	PAD987358587
Transporter Name:	ST JOSEPH MOTOR LINES
Transporter Address:	Not reported
Transporter City,State,Zip:	CT
Transporter Country:	USA
Transporter 2 EPA ID:	Not reported
Transporter 2 Name:	Not reported
Transporter 2 Address:	Not reported
Transporter 2 City,State,Zip:	CT
Transporter 2 Country:	USA
US DOT Description:	COMBUSTIBLE LIQUID N.O.S.(NA)
Number of Containers:	002
Container Type:	DM
Quantity/Weight/Volume:	110/G

W.E. ANDREWS COMPANY, INC. OF CT (Continued) **1000985439**

Batch Number:	3067, 3069
EPA Waste Codes:	D001 - IGNITABLE WASTE
Copies:	2, 7
Alternate Facility Name:	Not reported
Alternate Facility Address:	Not reported
Alternate Facility State:	Not reported
Alternate Facility Date:	Not reported
Year:	1999
Manifest:	CTF0568412
EPA ID:	CT5000001214
Generator Mailing Address:	206 MURPHY RD
Generator City,State,Zip:	HARTFORD, CT 06114
Discrepancies:	N
Date Shipped:	1999-04-07
Date Received:	1999-04-14
Transporter 2 Date:	Not reported
TSDF EPA ID:	OHD980681571
TSDF Name:	NORTHEAST CHEMICAL CORP
TSDF Address:	3301 MONROE AVE
TSDF City,State,Zip:	CLEVELAND, OH 44113
TSDF Country:	USA
Transporter EPA ID:	NJD986607380
Transporter Name:	MAUMEE EXPRESS INC
Transporter Address:	Not reported
Transporter City,State,Zip:	CT
Transporter Country:	USA
Transporter 2 EPA ID:	Not reported
Transporter 2 Name:	Not reported
Transporter 2 Address:	Not reported
Transporter 2 City,State,Zip:	CT
Transporter 2 Country:	USA
US DOT Description:	compounds, cleaning liquid
Number of Containers:	004
Container Type:	DM
Quantity/Weight/Volume:	220/G
Batch Number:	3067
EPA Waste Codes:	D001 - IGNITABLE WASTE
Copies:	2
Alternate Facility Name:	Not reported
Alternate Facility Address:	Not reported
Alternate Facility State:	Not reported
Alternate Facility Date:	Not reported
Year:	1998
Manifest:	CTF0593919
EPA ID:	CT5000001214
Generator Mailing Address:	206 MURPHY RD
Generator City,State,Zip:	HARTFORD, CT 06114
Discrepancies:	N
Date Shipped:	1998-03-25
Date Received:	1998-03-31
Transporter 2 Date:	Not reported
TSDF EPA ID:	OHD980681571
TSDF Name:	NORTHEAST CHEMICAL CORP
TSDF Address:	3301 MONROE AVE
TSDF City,State,Zip:	CLEVELAND, OH 44113

W.E. ANDREWS COMPANY, INC. OF CT (Continued) **1000985439**

TSDF Country:	USA
Transporter EPA ID:	NYD049178296
Transporter Name:	RADIAC RESEARCH CORP
Transporter Address:	Not reported
Transporter City,State,Zip:	CT
Transporter Country:	USA
Transporter 2 EPA ID:	Not reported
Transporter 2 Name:	Not reported
Transporter 2 Address:	Not reported
Transporter 2 City,State,Zip:	CT
Transporter 2 Country:	USA
US DOT Description:	compounds, cleaning liquid
Number of Containers:	003
Container Type:	DM
Quantity/Weight/Volume:	165/G
Batch Number:	1336, 1368
EPA Waste Codes:	D001 - IGNITABLE WASTE
Copies:	2, 7
Alternate Facility Name:	Not reported
Alternate Facility Address:	Not reported
Alternate Facility State:	Not reported
Alternate Facility Date:	Not reported

Year:	1998
Manifest:	CTF0670092
EPA ID:	CT5000001214
Generator Mailing Address:	206 MURPHY RD
Generator City,State,Zip:	HARTFORD, CT 06114
Discrepancies:	Not reported
Date Shipped:	1998-02-10
Date Received:	1998-02-10
Transporter 2 Date:	Not reported
TSDF EPA ID:	CTD000845982
TSDF Name:	SAFETY-KLEEN CORP
TSDF Address:	24 BRIXTON ST
TSDF City,State,Zip:	WEST HARTFORD, CT 06110
TSDF Country:	USA
Transporter EPA ID:	ILD984908202
Transporter Name:	SAFETY KLEEN CORP
Transporter Address:	Not reported
Transporter City,State,Zip:	CT
Transporter Country:	USA
Transporter 2 EPA ID:	Not reported
Transporter 2 Name:	Not reported
Transporter 2 Address:	Not reported
Transporter 2 City,State,Zip:	CT
Transporter 2 Country:	USA
US DOT Description:	RQ WASTE COMBUSTIBLE LIQUID,N.O.S.
Number of Containers:	002
Container Type:	DM
Quantity/Weight/Volume:	32/G
Batch Number:	1467, 1467, 1467, 1467
EPA Waste Codes:	D001 - IGNITABLE WASTE
Copies:	1, 2, 6, 7
Alternate Facility Name:	Not reported
Alternate Facility Address:	Not reported
Alternate Facility State:	Not reported

W.E. ANDREWS COMPANY, INC. OF CT (Continued) **1000985439**

Alternate Facility Date:	Not reported
Year:	1998
Manifest:	CTF0568371
EPA ID:	CT5000001214
Generator Mailing Address:	206 MURPHY RD
Generator City,State,Zip:	HARTFORD, CT 06114
Discrepancies:	N
Date Shipped:	1998-09-21
Date Received:	1998-09-24
Transporter 2 Date:	Not reported
TSDF EPA ID:	OHD980681571
TSDF Name:	NORTHEAST CHEMICAL CORP
TSDF Address:	3301 MONROE AVE
TSDF City,State,Zip:	CLEVELAND, OH 44113
TSDF Country:	USA
Transporter EPA ID:	PAD987358587
Transporter Name:	ST JOSEPH MOTOR LINES
Transporter Address:	Not reported
Transporter City,State,Zip:	CT
Transporter Country:	USA
Transporter 2 EPA ID:	Not reported
Transporter 2 Name:	Not reported
Transporter 2 Address:	Not reported
Transporter 2 City,State,Zip:	CT
Transporter 2 Country:	USA
US DOT Description:	compounds, cleaning liquid
Number of Containers:	003
Container Type:	DM
Quantity/Weight/Volume:	165/G
Batch Number:	2180
EPA Waste Codes:	D001 - IGNITABLE WASTE
Copies:	2
Alternate Facility Name:	Not reported
Alternate Facility Address:	Not reported
Alternate Facility State:	Not reported
Alternate Facility Date:	Not reported
Year:	1998
Manifest:	CTF0542142
EPA ID:	CT5000001214
Generator Mailing Address:	206 MURPHY RD
Generator City,State,Zip:	HARTFORD, CT 06114
Discrepancies:	N
Date Shipped:	1998-06-24
Date Received:	1998-06-26
Transporter 2 Date:	Not reported
TSDF EPA ID:	OHD980681571
TSDF Name:	NORTHEAST CHEMICAL CORP
TSDF Address:	3301 MONROE AVE
TSDF City,State,Zip:	CLEVELAND, OH 44113
TSDF Country:	USA
Transporter EPA ID:	PAD987358587
Transporter Name:	ST JOSEPH MOTOR LINES
Transporter Address:	Not reported
Transporter City,State,Zip:	CT
Transporter Country:	USA

W.E. ANDREWS COMPANY, INC. OF CT (Continued) **1000985439**

Transporter 2 EPA ID:	Not reported
Transporter 2 Name:	Not reported
Transporter 2 Address:	Not reported
Transporter 2 City,State,Zip:	CT
Transporter 2 Country:	USA
US DOT Description:	compounds, cleaning liquid
Number of Containers:	003
Container Type:	DM
Quantity/Weight/Volume:	166/G
Batch Number:	1874, 1878
EPA Waste Codes:	D001 - IGNITABLE WASTE
Copies:	2, 7
Alternate Facility Name:	Not reported
Alternate Facility Address:	Not reported
Alternate Facility State:	Not reported
Alternate Facility Date:	Not reported

N54 **NORTHEAST PRINTING PLATES INC** **RCRA NonGen / NLR** **1004681003**
WSW **306 MURPHY RD** **FINDS** **CTD065531816**
< 1/8 **HARTFORD, CT 06114** **ECHO**
0.070 mi. **CT MANIFEST**
372 ft. **Site 1 of 6 in cluster N**

Relative: **Higher**
Actual: **42 ft.**

RCRA Listings:

Date Form Received by Agency:	20030517
Handler Name:	NORTHEAST PRINTING PLATES INC
Handler Address:	306 MURPHY RD
Handler City,State,Zip:	HARTFORD, CT 06114
EPA ID:	CTD065531816
Contact Name:	THOMAS MEALY
Contact Address:	306 MURPHY RD
Contact City,State,Zip:	HARTFORD, CT 06114
Contact Telephone:	203-525-3141
Contact Fax:	Not reported
Contact Email:	Not reported
Contact Title:	Not reported
EPA Region:	01
Land Type:	Private
Federal Waste Generator Description:	Not a generator, verified
Non-Notifier:	Not reported
Biennial Report Cycle:	Not reported
Accessibility:	Not reported
Active Site Indicator:	Not reported
State District Owner:	Not reported
State District:	Not reported
Mailing Address:	MURPHY RD
Mailing City,State,Zip:	HARTFORD, CT 06114
Owner Name:	NORTHEAST PRINTING PLATES
Owner Type:	Private
Operator Name:	NORTHEAST PRINTING PLATES INC
Operator Type:	Private
Short-Term Generator Activity:	No
Importer Activity:	No
Mixed Waste Generator:	No
Transporter Activity:	No
Transfer Facility Activity:	No
Recycler Activity with Storage:	No
Small Quantity On-Site Burner Exemption:	No

NORTHEAST PRINTING PLATES INC (Continued) **1004681003**

Smelting Melting and Refining Furnace Exemption:	No
Underground Injection Control:	No
Off-Site Waste Receipt:	No
Universal Waste Indicator:	No
Universal Waste Destination Facility:	No
Federal Universal Waste:	No
Active Site Fed-Reg Treatment Storage and Disposal Facility:	Not reported
Active Site Converter Treatment storage and Disposal Facility:	Not reported
Active Site State-Reg Treatment Storage and Disposal Facility:	Not reported
Active Site State-Reg Handler:	---
Federal Facility Indicator:	Not reported
Hazardous Secondary Material Indicator:	NN
Sub-Part K Indicator:	Not reported
Commercial TSD Indicator:	No
Treatment Storage and Disposal Type:	Not reported
2018 GPRA Permit Baseline:	Not on the Baseline
2018 GPRA Renewals Baseline:	Not on the Baseline
Permit Renewals Workload Universe:	Not reported
Permit Workload Universe:	Not reported
Permit Progress Universe:	Not reported
Post-Closure Workload Universe:	Not reported
Closure Workload Universe:	Not reported
202 GPRA Corrective Action Baseline:	No
Corrective Action Workload Universe:	No
Subject to Corrective Action Universe:	No
Non-TSDFs Where RCRA CA has Been Imposed Universe:	No
TSDFs Potentially Subject to CA Under 3004 (u)/(v) Universe:	No
TSDFs Only Subject to CA under Discretionary Auth Universe:	No
Corrective Action Priority Ranking:	No NCAPS ranking
Environmental Control Indicator:	No
Institutional Control Indicator:	No
Human Exposure Controls Indicator:	N/A
Groundwater Controls Indicator:	N/A
Operating TSDF Universe:	Not reported
Full Enforcement Universe:	Not reported
Significant Non-Complier Universe:	No
Unaddressed Significant Non-Complier Universe:	No
Addressed Significant Non-Complier Universe:	No
Significant Non-Complier With a Compliance Schedule Universe:	No
Financial Assurance Required: Not reported	
Handler Date of Last Change:	20150414
Recognized Trader-Importer:	No
Recognized Trader-Exporter:	No
Importer of Spent Lead Acid Batteries:	No
Exporter of Spent Lead Acid Batteries:	No
Recycler Activity Without Storage:	Not reported
Manifest Broker:	Not reported
Sub-Part P Indicator:	No

Hazardous Waste Summary:

Waste Code:	D001
Waste Description:	IGNITABLE WASTE
Waste Code:	U186
Waste Description:	1,3-PENTADIENE (I) (OR) 1-METHYLBUTADIENE (I)

NORTHEAST PRINTING PLATES INC (Continued) **1004681003**

Handler - Owner Operator:
Owner/Operator Indicator: Owner
Owner/Operator Name: NORTHEAST PRINTING PLATES
Legal Status: Private
Date Became Current: Not reported
Date Ended Current: Not reported
Owner/Operator Address: OWNERSTREET
Owner/Operator City,State,Zip: OWNERCITY, CT 99999
Owner/Operator Telephone: 203-555-1212
Owner/Operator Telephone Ext: Not reported
Owner/Operator Fax: Not reported
Owner/Operator Email: Not reported

Owner/Operator Indicator: Operator
Owner/Operator Name: NORTHEAST PRINTING PLATES INC
Legal Status: Private
Date Became Current: 19800804
Date Ended Current: 20030517
Owner/Operator Address: Not reported
Owner/Operator City,State,Zip: Not reported
Owner/Operator Telephone: Not reported
Owner/Operator Telephone Ext: Not reported
Owner/Operator Fax: Not reported
Owner/Operator Email: Not reported

Owner/Operator Indicator: Owner
Owner/Operator Name: NORTHEAST PRINTING PLATES
Legal Status: Private
Date Became Current: Not reported
Date Ended Current: Not reported
Owner/Operator Address: OWNERSTREET
Owner/Operator City,State,Zip: OWNERCITY, CT 99999
Owner/Operator Telephone: 203-555-1212
Owner/Operator Telephone Ext: Not reported
Owner/Operator Fax: Not reported
Owner/Operator Email: Not reported

Historic Generators:
Receive Date: 19800804
Handler Name: NORTHEAST PRINTING PLATES INC
Federal Waste Generator Description: Conditionally Exempt Small Quantity Generator
State District Owner: Not reported
Large Quantity Handler of Universal Waste: No
Recognized Trader Importer: No
Recognized Trader Exporter: No
Spent Lead Acid Battery Importer: No
Spent Lead Acid Battery Exporter: No
Current Record: No
Non Storage Recycler Activity: Not reported
Electronic Manifest Broker: Not reported

Receive Date: 20030517
Handler Name: NORTHEAST PRINTING PLATES INC
Federal Waste Generator Description: Not a generator, verified
State District Owner: Not reported
Large Quantity Handler of Universal Waste: No

NORTHEAST PRINTING PLATES INC (Continued) **1004681003**

Recognized Trader Importer:	No
Recognized Trader Exporter:	No
Spent Lead Acid Battery Importer:	No
Spent Lead Acid Battery Exporter:	No
Current Record:	Yes
Non Storage Recycler Activity:	Not reported
Electronic Manifest Broker:	Not reported

List of NAICS Codes and Descriptions:

NAICS Code:	323111
NAICS Description:	COMMERCIAL GRAVURE PRINTING

Facility Has Received Notices of Violations:

Violations:	No Violations Found

Evaluation Action Summary:

Evaluations:	No Evaluations Found

FINDS:

Registry ID:	110003017547

Click Here for FRS Facility Detail Report:

Environmental Interest/Information System:

RCRAInfo is a national information system that supports the Resource Conservation and Recovery Act (RCRA) program through the tracking of events and activities related to facilities that generate, transport, and treat, store, or dispose of hazardous waste. RCRAInfo allows RCRA program staff to track the notification, permit, compliance, and corrective action activities required under RCRA.

Click this hyperlink while viewing on your computer to access additional FINDS: detail in the EDR Site Report.

ECHO:

Envid:	1004681003
Registry ID:	110003017547
DFR URL:	http://echo.epa.gov/detailed-facility-report?fid=110003017547
Name:	NORTHEAST PRINTING PLATES INC
Address:	306 MURPHY RD
City,State,Zip:	HARTFORD, CT 06114

CT MANIFEST:

Name:	NORTHEAST PRINTING PLATES INC
Address:	306 MURPHY RD
City,State,Zip:	HARTFORD, CT 06114
Phone:	Not reported
Country:	Not reported
Manifest ID:	CTC0145593
EPA ID:	CTD065531816

Hazardous Waste Manifest:

Year:	1994
Manifest:	CTF0123093

NORTHEAST PRINTING PLATES INC (Continued) **1004681003**

EPA ID:	CTD065531816
Generator Mailing Address:	306 MURPHY RD
Generator City,State,Zip:	HARTFORD, CT 06114
Discrepancies:	N
Date Shipped:	1994-05-18
Date Received:	1994-05-24
Transporter 2 Date:	Not reported
TSDF EPA ID:	OHD980681571
TSDF Name:	NORTHEAST CHEMICAL CORP
TSDF Address:	3301 MONROE AVE
TSDF City,State,Zip:	CLEVELAND, OH 44113
TSDF Country:	USA
Transporter EPA ID:	CTD162235782
Transporter Name:	NATIONAL OIL SERVICE
Transporter Address:	Not reported
Transporter City,State,Zip:	CT
Transporter Country:	USA
Transporter 2 EPA ID:	Not reported
Transporter 2 Name:	Not reported
Transporter 2 Address:	Not reported
Transporter 2 City,State,Zip:	CT
Transporter 2 Country:	USA
US DOT Description:	WASTE PERCHLORO.
Number of Containers:	002
Container Type:	DM
Quantity/Weight/Volume:	90/G
Batch Number:	999999
EPA Waste Codes:	F002 - THE FOLLOWING SPENT HALOGENATED SOLVENTS: TETRACHLOROETHYLENE, METHYLENE CHLORIDE, TRICHLOROETHYLENE, 1,1,1-TRICHLOROETHANE, CHLOROBENZENE, 1,1,2-TRICHLORO-1,2,2-TRIFLUOROETHANE, ORTHO-DICHLOROBENZENE, TRICHLOROFLUOROMETHANE, AND 1,1,2, TRICHLOROETHANE; ALL SPENT SOLVENT MIXTURES/BLENDS CONTAINING, BEFORE USE, A TOTAL OF TEN PERCENT OR MORE (BY VOLUME) OF ONE OR MORE OF THE ABOVE HALOGENATED SOLVENTS OR THOSE SOLVENTS LISTED IN F001, F004, AND F005; AND STILL BOTTOMS FROM THE RECOVERY OF THESE SPENT SOLVENTS AND SPENT SOLVENT MIXTURES.
Copies:	2
Alternate Facility Name:	Not reported
Alternate Facility Address:	Not reported
Alternate Facility State:	Not reported
Alternate Facility Date:	Not reported

Year:	1992
Manifest:	CTF0123092
EPA ID:	CTD065531816
Generator Mailing Address:	306 MURPHY RD
Generator City,State,Zip:	HARTFORD, CT 06114
Discrepancies:	N
Date Shipped:	1992-11-13
Date Received:	1992-11-17
Transporter 2 Date:	Not reported
TSDF EPA ID:	OHD980681571
TSDF Name:	NORTHEAST CHEMICAL CORP
TSDF Address:	3301 MONROE AVE
TSDF City,State,Zip:	CLEVELAND, IO 44113
TSDF Country:	USA
Transporter EPA ID:	CTD162235782

NORTHEAST PRINTING PLATES INC (Continued) **1004681003**

Transporter Name:	NATIONAL OIL SERVICES
Transporter Address:	Not reported
Transporter City,State,Zip:	CT
Transporter Country:	USA
Transporter 2 EPA ID:	Not reported
Transporter 2 Name:	Not reported
Transporter 2 Address:	Not reported
Transporter 2 City,State,Zip:	CT
Transporter 2 Country:	USA
US DOT Description:	WASTE PERCHLORO.
Number of Containers:	004
Container Type:	DM
Quantity/Weight/Volume:	180/G
Batch Number:	999999
EPA Waste Codes:	F002 - THE FOLLOWING SPENT HALOGENATED SOLVENTS: TETRACHLOROETHYLENE, METHYLENE CHLORIDE, TRICHLOROETHYLENE, 1,1,1-TRICHLOROETHANE, CHLOROBENZENE, 1,1,2-TRICHLORO-1,2,2-TRIFLUOROETHANE, ORTHO-DICHLOROBENZENE, TRICHLOROFLUOROMETHANE, AND 1,1,2, TRICHLOROETHANE; ALL SPENT SOLVENT MIXTURES/BLENDS CONTAINING, BEFORE USE, A TOTAL OF TEN PERCENT OR MORE (BY VOLUME) OF ONE OR MORE OF THE ABOVE HALOGENATED SOLVENTS OR THOSE SOLVENTS LISTED IN F001, F004, AND F005; AND STILL BOTTOMS FROM THE RECOVERY OF THESE SPENT SOLVENTS AND SPENT SOLVENT MIXTURES.
Copies:	2
Alternate Facility Name:	Not reported
Alternate Facility Address:	Not reported
Alternate Facility State:	Not reported
Alternate Facility Date:	Not reported

Year:	1991
Manifest:	CTC0294512
EPA ID:	CTD065531816
Generator Mailing Address:	306 MURPHY RD
Generator City,State,Zip:	HARTFORD, CT 06114
Discrepancies:	Y
Date Shipped:	1991-06-27
Date Received:	1991-07-02
Transporter 2 Date:	1991-07-01
TSDF EPA ID:	OHD980681571
TSDF Name:	NORTHEAST CHEMICAL CORP
TSDF Address:	3301 MONROE AVE
TSDF City,State,Zip:	CLEVELAND, OH 44113
TSDF Country:	USA
Transporter EPA ID:	OHD980681571
Transporter Name:	NORTHEAST CHEMICAL CORP
Transporter Address:	Not reported
Transporter City,State,Zip:	CT
Transporter Country:	USA
Transporter 2 EPA ID:	MAD019371079
Transporter 2 Name:	GENERAL CHEMICAL CORPORATION,
Transporter 2 Address:	Not reported
Transporter 2 City,State,Zip:	CT
Transporter 2 Country:	USA
US DOT Description:	WASTE PERCHLOROETHYLENE
Number of Containers:	002
Container Type:	DM
Quantity/Weight/Volume:	90/G

NORTHEAST PRINTING PLATES INC (Continued) **1004681003**

Batch Number:	999999
EPA Waste Codes:	D039 - TETRACHLOROETHYLENE
Copies:	2
Alternate Facility Name:	Not reported
Alternate Facility Address:	Not reported
Alternate Facility State:	Not reported
Alternate Facility Date:	Not reported
Year:	1990
Manifest:	CTC0294511
EPA ID:	CTD065531816
Generator Mailing Address:	306 MURPHY RD
Generator City,State,Zip:	HARTFORD, CT 06114
Discrepancies:	N
Date Shipped:	1990-10-24
Date Received:	1990-10-24
Transporter 2 Date:	Not reported
TSDF EPA ID:	CTD009717604
TSDF Name:	SOLVENTS RECOVERY SERVICE OF NEW ENGLAND INC
TSDF Address:	LAZY LANE
TSDF City,State,Zip:	SOUTHINGTON, CT 06489
TSDF Country:	USA
Transporter EPA ID:	CTD009717604
Transporter Name:	SOLVENTS RECOVERY SERVICE OF NEW ENGLAND INC
Transporter Address:	Not reported
Transporter City,State,Zip:	CT
Transporter Country:	USA
Transporter 2 EPA ID:	Not reported
Transporter 2 Name:	Not reported
Transporter 2 Address:	Not reported
Transporter 2 City,State,Zip:	CT
Transporter 2 Country:	USA
US DOT Description:	WASTE PERCHLOROETHYLENE
Number of Containers:	003
Container Type:	DM
Quantity/Weight/Volume:	120/G
Batch Number:	999999
EPA Waste Codes:	F002 - THE FOLLOWING SPENT HALOGENATED SOLVENTS: TETRACHLOROETHYLENE, METHYLENE CHLORIDE, TRICHLOROETHYLENE, 1,1,1-TRICHLOROETHANE, CHLOROBENZENE, 1,1,2-TRICHLORO-1,2,2-TRIFLUOROETHANE, ORTHO-DICHLOROBENZENE, TRICHLOROFLUOROMETHANE, AND 1,1,2, TRICHLOROETHANE; ALL SPENT SOLVENT MIXTURES/BLENDS CONTAINING, BEFORE USE, A TOTAL OF TEN PERCENT OR MORE (BY VOLUME) OF ONE OR MORE OF THE ABOVE HALOGENATED SOLVENTS OR THOSE SOLVENTS LISTED IN F001, F004, AND F005; AND STILL BOTTOMS FROM THE RECOVERY OF THESE SPENT SOLVENTS AND SPENT SOLVENT MIXTURES.
Copies:	1
Alternate Facility Name:	Not reported
Alternate Facility Address:	Not reported
Alternate Facility State:	Not reported
Alternate Facility Date:	Not reported
Year:	1990
Manifest:	CTC0294510
EPA ID:	CTD065531816
Generator Mailing Address:	306 MURPHY RD
Generator City,State,Zip:	HARTFORD, CT 06114

NORTHEAST PRINTING PLATES INC (Continued) **1004681003**

Discrepancies:	N
Date Shipped:	1990-03-26
Date Received:	1990-03-26
Transporter 2 Date:	Not reported
TSDF EPA ID:	CTD009717604
TSDF Name:	SOLVENTS RECOVERY SERVICE OF NEW ENGLAND INC
TSDF Address:	LAZY LANE
TSDF City,State,Zip:	SOUTHINGTON, CT 06489
TSDF Country:	USA
Transporter EPA ID:	CTD009717604
Transporter Name:	SOLVENTS RECOVERY SERVICE OF NEW ENGLAND INC
Transporter Address:	Not reported
Transporter City,State,Zip:	CT
Transporter Country:	USA
Transporter 2 EPA ID:	Not reported
Transporter 2 Name:	Not reported
Transporter 2 Address:	Not reported
Transporter 2 City,State,Zip:	CT
Transporter 2 Country:	USA
US DOT Description:	WASTE PERCHLOROETHYLENE
Number of Containers:	002
Container Type:	DM
Quantity/Weight/Volume:	80/G
Batch Number:	999999
EPA Waste Codes:	F002 - THE FOLLOWING SPENT HALOGENATED SOLVENTS: TETRACHLOROETHYLENE, METHYLENE CHLORIDE, TRICHLOROETHYLENE, 1,1,1-TRICHLOROETHANE, CHLOROBENZENE, 1,1,2-TRICHLORO-1,2,2-TRIFLUOROETHANE, ORTHO-DICHLOROBENZENE, TRICHLOROFLUOROMETHANE, AND 1,1,2, TRICHLOROETHANE; ALL SPENT SOLVENT MIXTURES/BLENDS CONTAINING, BEFORE USE, A TOTAL OF TEN PERCENT OR MORE (BY VOLUME) OF ONE OR MORE OF THE ABOVE HALOGENATED SOLVENTS OR THOSE SOLVENTS LISTED IN F001, F004, AND F005; AND STILL BOTTOMS FROM THE RECOVERY OF THESE SPENT SOLVENTS AND SPENT SOLVENT MIXTURES.
Copies:	1
Alternate Facility Name:	Not reported
Alternate Facility Address:	Not reported
Alternate Facility State:	Not reported
Alternate Facility Date:	Not reported

Year:	1989
Manifest:	CTC0145595
EPA ID:	CTD065531816
Generator Mailing Address:	306 MURPHY RD
Generator City,State,Zip:	HARTFORD, CT 06114
Discrepancies:	N
Date Shipped:	1989-07-31
Date Received:	1989-07-31
Transporter 2 Date:	Not reported
TSDF EPA ID:	CTD009717604
TSDF Name:	SOLVENTS RECOVERY SERVICE OF NEW ENGLAND INC
TSDF Address:	LAZY LANE
TSDF City,State,Zip:	SOUTHINGTON, CT 06489
TSDF Country:	USA
Transporter EPA ID:	CTD009717604
Transporter Name:	SOLVENTS RECOVERY SERVICE OF NEW ENGLAND INC
Transporter Address:	Not reported
Transporter City,State,Zip:	CT

NORTHEAST PRINTING PLATES INC (Continued) **1004681003**

Transporter Country:	USA
Transporter 2 EPA ID:	Not reported
Transporter 2 Name:	Not reported
Transporter 2 Address:	Not reported
Transporter 2 City,State,Zip:	CT
Transporter 2 Country:	USA
US DOT Description:	WASTE PERCHLOROETHYLENE
Number of Containers:	002
Container Type:	DM
Quantity/Weight/Volume:	90/G
Batch Number:	999999
EPA Waste Codes:	F002 - THE FOLLOWING SPENT HALOGENATED SOLVENTS: TETRACHLOROETHYLENE, METHYLENE CHLORIDE, TRICHLOROETHYLENE, 1,1,1-TRICHLOROETHANE, CHLOROBENZENE, 1,1,2-TRICHLORO-1,2,2-TRIFLUOROETHANE, ORTHO-DICHLOROBENZENE, TRICHLOROFLUOROMETHANE, AND 1,1,2, TRICHLOROETHANE; ALL SPENT SOLVENT MIXTURES/BLENDS CONTAINING, BEFORE USE, A TOTAL OF TEN PERCENT OR MORE (BY VOLUME) OF ONE OR MORE OF THE ABOVE HALOGENATED SOLVENTS OR THOSE SOLVENTS LISTED IN F001, F004, AND F005; AND STILL BOTTOMS FROM THE RECOVERY OF THESE SPENT SOLVENTS AND SPENT SOLVENT MIXTURES.
Copies:	1
Alternate Facility Name:	Not reported
Alternate Facility Address:	Not reported
Alternate Facility State:	Not reported
Alternate Facility Date:	Not reported

Year:	1989
Manifest:	CTC0145596
EPA ID:	CTD065531816
Generator Mailing Address:	306 MURPHY RD
Generator City,State,Zip:	HARTFORD, CT 06114
Discrepancies:	N
Date Shipped:	1989-01-09
Date Received:	1989-01-09
Transporter 2 Date:	Not reported
TSDF EPA ID:	CTD009717604
TSDF Name:	SOLVENTS RECOVERY SERVICE OF NEW ENGLAND INC
TSDF Address:	LAZY LANE
TSDF City,State,Zip:	SOUTHINGTON, CT 06489
TSDF Country:	USA
Transporter EPA ID:	CTD009717604
Transporter Name:	SOLVENTS RECOVERY SERVICE OF NEW ENGLAND INC
Transporter Address:	Not reported
Transporter City,State,Zip:	CT
Transporter Country:	USA
Transporter 2 EPA ID:	Not reported
Transporter 2 Name:	Not reported
Transporter 2 Address:	Not reported
Transporter 2 City,State,Zip:	CT
Transporter 2 Country:	USA
US DOT Description:	WASTE PERCHLOROETHYLENE
Number of Containers:	002
Container Type:	DM
Quantity/Weight/Volume:	90/G
Batch Number:	999999
EPA Waste Codes:	F002 - THE FOLLOWING SPENT HALOGENATED SOLVENTS: TETRACHLOROETHYLENE, METHYLENE CHLORIDE, TRICHLOROETHYLENE, 1,1,1-TRICHLOROETHANE,

NORTHEAST PRINTING PLATES INC (Continued) **1004681003**

CHLOROBENZENE, 1,1,2-TRICHLORO-1,2,2-TRIFLUOROETHANE, ORTHO-DICHLOROBENZENE, TRICHLOROFLUOROMETHANE, AND 1,1,2, TRICHLOROETHANE; ALL SPENT SOLVENT MIXTURES/BLENDS CONTAINING, BEFORE USE, A TOTAL OF TEN PERCENT OR MORE (BY VOLUME) OF ONE OR MORE OF THE ABOVE HALOGENATED SOLVENTS OR THOSE SOLVENTS LISTED IN F001, F004, AND F005; AND STILL BOTTOMS FROM THE RECOVERY OF THESE SPENT SOLVENTS AND SPENT SOLVENT MIXTURES.

Copies: 1
Alternate Facility Name: Not reported
Alternate Facility Address: Not reported
Alternate Facility State: Not reported
Alternate Facility Date: Not reported

Year: 1989
Manifest: CTC0294509
EPA ID: CTD065531816
Generator Mailing Address: 306 MURPHY RD
Generator City,State,Zip: HARTFORD, CT 06114
Discrepancies: N
Date Shipped: 1989-12-01
Date Received: 1989-12-01
Transporter 2 Date: Not reported
TSDF EPA ID: CTD009717604
TSDF Name: SOLVENTS RECOVERY SERVICE OF NEW ENGLAND INC
TSDF Address: LAZY LANE
TSDF City,State,Zip: SOUTHINGTON, CT 06489
TSDF Country: USA
Transporter EPA ID: CTD009717604
Transporter Name: SOLVENTS RECOVERY SERVICE OF NEW ENGLAND INC
Transporter Address: Not reported
Transporter City,State,Zip: CT
Transporter Country: USA
Transporter 2 EPA ID: Not reported
Transporter 2 Name: Not reported
Transporter 2 Address: Not reported
Transporter 2 City,State,Zip: CT
Transporter 2 Country: USA
US DOT Description: WASTE PERCHLOROETHYLENE
Number of Containers: 002
Container Type: DM
Quantity/Weight/Volume: 80/G
Batch Number: 999999
EPA Waste Codes: F002 - THE FOLLOWING SPENT HALOGENATED SOLVENTS: TETRACHLOROETHYLENE, METHYLENE CHLORIDE, TRICHLOROETHYLENE, 1,1,1-TRICHLOROETHANE, CHLOROBENZENE, 1,1,2-TRICHLORO-1,2,2-TRIFLUOROETHANE, ORTHO-DICHLOROBENZENE, TRICHLOROFLUOROMETHANE, AND 1,1,2, TRICHLOROETHANE; ALL SPENT SOLVENT MIXTURES/BLENDS CONTAINING, BEFORE USE, A TOTAL OF TEN PERCENT OR MORE (BY VOLUME) OF ONE OR MORE OF THE ABOVE HALOGENATED SOLVENTS OR THOSE SOLVENTS LISTED IN F001, F004, AND F005; AND STILL BOTTOMS FROM THE RECOVERY OF THESE SPENT SOLVENTS AND SPENT SOLVENT MIXTURES.

Copies: 1
Alternate Facility Name: Not reported
Alternate Facility Address: Not reported
Alternate Facility State: Not reported
Alternate Facility Date: Not reported

NORTHEAST PRINTING PLATES INC (Continued) **1004681003**

Year:	1989
Manifest:	CTC0136380
EPA ID:	CTD065531816
Generator Mailing Address:	306 MURPHY RD
Generator City,State,Zip:	HARTFORD, CT 06114
Discrepancies:	N
Date Shipped:	1989-03-29
Date Received:	1989-03-29
Transporter 2 Date:	Not reported
TSDF EPA ID:	CTD009717604
TSDF Name:	SOLVENTS RECOVERY SERVICE OF NEW ENGLAND INC
TSDF Address:	LAZY LANE
TSDF City,State,Zip:	SOUTHINGTON, CT 06489
TSDF Country:	USA
Transporter EPA ID:	CTD009717604
Transporter Name:	SOLVENTS RECOVERY SERVICE OF NEW ENGLAND INC
Transporter Address:	Not reported
Transporter City,State,Zip:	CT
Transporter Country:	USA
Transporter 2 EPA ID:	Not reported
Transporter 2 Name:	Not reported
Transporter 2 Address:	Not reported
Transporter 2 City,State,Zip:	CT
Transporter 2 Country:	USA
US DOT Description:	WASTE PERCHLOROETHYLENE
Number of Containers:	002
Container Type:	DM
Quantity/Weight/Volume:	80/G
Batch Number:	999999
EPA Waste Codes:	F002 - THE FOLLOWING SPENT HALOGENATED SOLVENTS: TETRACHLOROETHYLENE, METHYLENE CHLORIDE, TRICHLOROETHYLENE, 1,1,1-TRICHLOROETHANE, CHLOROBENZENE, 1,1,2-TRICHLORO-1,2,2-TRIFLUOROETHANE, ORTHO-DICHLOROBENZENE, TRICHLOROFLUOROMETHANE, AND 1,1,2, TRICHLOROETHANE; ALL SPENT SOLVENT MIXTURES/BLENDS CONTAINING, BEFORE USE, A TOTAL OF TEN PERCENT OR MORE (BY VOLUME) OF ONE OR MORE OF THE ABOVE HALOGENATED SOLVENTS OR THOSE SOLVENTS LISTED IN F001, F004, AND F005; AND STILL BOTTOMS FROM THE RECOVERY OF THESE SPENT SOLVENTS AND SPENT SOLVENT MIXTURES.
Copies:	1
Alternate Facility Name:	Not reported
Alternate Facility Address:	Not reported
Alternate Facility State:	Not reported
Alternate Facility Date:	Not reported

Year:	1988
Manifest:	CTC0145593
EPA ID:	CTD065531816
Generator Mailing Address:	306 MURPHY RD
Generator City,State,Zip:	HARTFORD, CT 06114
Discrepancies:	N
Date Shipped:	1988-04-18
Date Received:	1988-04-18
Transporter 2 Date:	Not reported
TSDF EPA ID:	CTD009717604
TSDF Name:	SOLVENTS RECOVERY SERVICE OF NEW ENGLAND INC
TSDF Address:	LAZY LANE
TSDF City,State,Zip:	SOUTHINGTON, CT 06489

NORTHEAST PRINTING PLATES INC (Continued) **1004681003**

TSDF Country:	USA
Transporter EPA ID:	CTD009717604
Transporter Name:	SOLVENTS RECOVERY SERVICE OF NEW ENGLAND INC
Transporter Address:	Not reported
Transporter City,State,Zip:	CT
Transporter Country:	USA
Transporter 2 EPA ID:	Not reported
Transporter 2 Name:	Not reported
Transporter 2 Address:	Not reported
Transporter 2 City,State,Zip:	CT
Transporter 2 Country:	USA
US DOT Description:	WASTE PERCHLOROETHYLENE
Number of Containers:	002
Container Type:	DM
Quantity/Weight/Volume:	90/G
Batch Number:	999999
EPA Waste Codes:	F002 - THE FOLLOWING SPENT HALOGENATED SOLVENTS: TETRACHLOROETHYLENE, METHYLENE CHLORIDE, TRICHLOROETHYLENE, 1,1,1-TRICHLOROETHANE, CHLOROBENZENE, 1,1,2-TRICHLORO-1,2,2-TRIFLUOROETHANE, ORTHO-DICHLOROBENZENE, TRICHLOROFLUOROMETHANE, AND 1,1,2, TRICHLOROETHANE; ALL SPENT SOLVENT MIXTURES/BLENDS CONTAINING, BEFORE USE, A TOTAL OF TEN PERCENT OR MORE (BY VOLUME) OF ONE OR MORE OF THE ABOVE HALOGENATED SOLVENTS OR THOSE SOLVENTS LISTED IN F001, F004, AND F005; AND STILL BOTTOMS FROM THE RECOVERY OF THESE SPENT SOLVENTS AND SPENT SOLVENT MIXTURES.
Copies:	1
Alternate Facility Name:	Not reported
Alternate Facility Address:	Not reported
Alternate Facility State:	Not reported
Alternate Facility Date:	Not reported

Year:	1987
Manifest:	CTA0055245
EPA ID:	CTD065531816
Generator Mailing Address:	306 MURPHY RD
Generator City,State,Zip:	HARTFORD, CT 06114
Discrepancies:	N
Date Shipped:	1987-08-04
Date Received:	1987-08-27
Transporter 2 Date:	Not reported
TSDF EPA ID:	CTD009717604
TSDF Name:	SOLVENTS RECOVERY SERVICE OF NEW ENGLAND INC
TSDF Address:	LAZY LANE
TSDF City,State,Zip:	SOUTHINGTON, CT 06489
TSDF Country:	USA
Transporter EPA ID:	CTD009717604
Transporter Name:	SOLVENTS RECOVERY SERVICE OF NEW ENGLAND INC
Transporter Address:	Not reported
Transporter City,State,Zip:	CT
Transporter Country:	USA
Transporter 2 EPA ID:	Not reported
Transporter 2 Name:	Not reported
Transporter 2 Address:	Not reported
Transporter 2 City,State,Zip:	CT
Transporter 2 Country:	USA
US DOT Description:	WASTE, PERCHLOROETHYLENE
Number of Containers:	002

NORTHEAST PRINTING PLATES INC (Continued) **1004681003**

Container Type:	DM
Quantity/Weight/Volume:	100/G
Batch Number:	999999
EPA Waste Codes:	F001 - THE FOLLOWING SPENT HALOGENATED SOLVENTS USED IN DEGREASING: TETRACHLOROETHYLENE, TRICHLORETHYLENE, METHYLENE CHLORIDE, 1,1,1-TRICHLOROETHANE, CARBON TETRACHLORIDE AND CHLORINATED FLUOROCARBONS; ALL SPENT SOLVENT MIXTURES/BLENDS USED IN DEGREASING CONTAINING, BEFORE USE, A TOTAL OF TEN PERCENT OR MORE (BY VOLUME) OF ONE OR MORE OF THE ABOVE HALOGENATED SOLVENTS OR THOSE SOLVENTS LISTED IN F002, F004, AND F005; AND STILL BOTTOMS FROM THE RECOVERY OF THESE SPENT SOLVENTS AND SPENT SOLVENT MIXTURES.
Copies:	1
Alternate Facility Name:	Not reported
Alternate Facility Address:	Not reported
Alternate Facility State:	Not reported
Alternate Facility Date:	Not reported

N55 **NORTHEAST PRINTING PLATES** **NY MANIFEST** **1009221165**
WSW **306 MURPHY RD** **N/A**
< 1/8 **HARTFORD, CT 06114**
0.070 mi.
372 ft. **Site 2 of 6 in cluster N**

Relative: **Higher**
Actual: **42 ft.**

NY MANIFEST:

Name:	NORTHEAST PRINTING PLATES
Address:	306 MURPHY RD
City,State,Zip:	HARTFORD, CT 06114
Country:	USA
EPA ID:	CTP605253141
Facility Status:	Not reported
Location Address 1:	306 MURPHY RD
Code:	BP
Location Address 2:	Not reported
Total Tanks:	Not reported
Location City:	HARTFORD
Location State:	CT
Location Zip:	06114
Location Zip 4:	Not reported

NY MANIFEST:

EPAID:	CTP605253141
Mailing Name:	NORTHEAST PRINTING PLATES
Mailing Contact:	THOMAS MEALY
Mailing Address 1:	306 MURPHY RD
Mailing Address 2:	Not reported
Mailing City:	HARTFORD
Mailing State:	CT
Mailing Zip:	06114
Mailing Zip 4:	Not reported
Mailing Country:	USA
Mailing Phone:	8605253141

N56 **NORTHEAST PRINTING PLATES INC** **CT MANIFEST** **S109727563**
WSW **306 MURPHY RD** **N/A**
< 1/8 **HARTFORD, CT 06114**
0.070 mi.
372 ft. **Site 3 of 6 in cluster N**

Relative:
Higher

Actual:
42 ft.

CT MANIFEST:

Name:	NORTHEAST PRINTING PLATES INC
Address:	306 MURPHY RD
City,State,Zip:	HARTFORD, CT 06114
Phone:	Not reported
Country:	Not reported
Manifest ID:	INA0945961
EPA ID:	CTD055531816

Hazardous Waste Manifest:

Year:	1994
Manifest:	INA0945961
EPA ID:	CTD055531816
Generator Mailing Address:	306 MURPHY RD
Generator City,State,Zip:	HARTFORD, CT 06114
Discrepancies:	Not reported
Date Shipped:	1994-05-20
Date Received:	Not reported
Transporter 2 Date:	Not reported
TSDF EPA ID:	IND000780403
TSDF Name:	RECLAIMED ENERGY CO INC
TSDF Address:	1500 WESTERN AVE
TSDF City,State,Zip:	CONNERSVILLE, IN
TSDF Country:	USA
Transporter EPA ID:	IND039994975
Transporter Name:	SUPERIOR OIL CO INC
Transporter Address:	Not reported
Transporter City,State,Zip:	CT
Transporter Country:	USA
Transporter 2 EPA ID:	IND039994975
Transporter 2 Name:	SUPERIOR OIL COMPANY INC
Transporter 2 Address:	Not reported
Transporter 2 City,State,Zip:	CT
Transporter 2 Country:	USA
US DOT Description:	WASTE COMPOUND CLEANING LIQUID
Number of Containers:	002
Container Type:	DM
Quantity/Weight/Volume:	110/G
Batch Number:	Not reported
EPA Waste Codes:	D001 - IGNITABLE WASTE
Copies:	Not reported
Alternate Facility Name:	Not reported
Alternate Facility Address:	Not reported
Alternate Facility State:	Not reported
Alternate Facility Date:	Not reported

N57
WSW
< 1/8
0.071 mi.
375 ft.

CROSIER BUSINESS FORMS
320 MURPHY RD
HARTFORD, CT 06103

Site 4 of 6 in cluster N

CT MANIFEST **S109740295**
N/A

Relative:
Higher

Actual:
42 ft.

CT MANIFEST:

Name:	CROSIER BUSINESS FORMS
Address:	320 MURPHY RD
City,State,Zip:	HARTFORD, CT 06103
Phone:	Not reported
Country:	Not reported
Manifest ID:	MAF018068
EPA ID:	CTP000011167

Hazardous Waste Manifest:

Year:	1990
Manifest:	MAF010620
EPA ID:	CTP000011167
Generator Mailing Address:	320 MURPHY RD
Generator City,State,Zip:	HARTFORD, CT 06103
Discrepancies:	N
Date Shipped:	1990-10-02
Date Received:	1990-10-03
Transporter 2 Date:	Not reported
TSDF EPA ID:	MAD053452637
TSDF Name:	CLEAN HARBORS INC OF BRAINTREE
TSDF Address:	385 QUINCY AVE
TSDF City,State,Zip:	BRAINTREE, MA 02184
TSDF Country:	USA
Transporter EPA ID:	MAD039322250
Transporter Name:	CLEAN HARBORS INC
Transporter Address:	Not reported
Transporter City,State,Zip:	CT
Transporter Country:	USA
Transporter 2 EPA ID:	Not reported
Transporter 2 Name:	Not reported
Transporter 2 Address:	Not reported
Transporter 2 City,State,Zip:	CT
Transporter 2 Country:	USA
US DOT Description:	WASTE FLAMMABLE LIQUID NOS, ISOPROPANOL
Number of Containers:	001
Container Type:	DM
Quantity/Weight/Volume:	55/G
Batch Number:	999999
EPA Waste Codes:	D001 - IGNITABLE WASTE
Copies:	2
Alternate Facility Name:	Not reported
Alternate Facility Address:	Not reported
Alternate Facility State:	Not reported
Alternate Facility Date:	Not reported

Year:	1990
Manifest:	MAF010620
EPA ID:	CTP000011167
Generator Mailing Address:	320 MURPHY RD
Generator City,State,Zip:	HARTFORD, CT 06103
Discrepancies:	N
Date Shipped:	1990-10-02

CROSIER BUSINESS FORMS (Continued) **S109740295**

Date Received:	1990-10-03
Transporter 2 Date:	Not reported
TSDF EPA ID:	MAD053452637
TSDF Name:	CLEAN HARBORS INC OF BRAINTREE
TSDF Address:	385 QUINCY AVE
TSDF City,State,Zip:	BRAINTREE, MA 02184
TSDF Country:	USA
Transporter EPA ID:	MAD039322250
Transporter Name:	CLEAN HARBORS INC
Transporter Address:	Not reported
Transporter City,State,Zip:	CT
Transporter Country:	USA
Transporter 2 EPA ID:	Not reported
Transporter 2 Name:	Not reported
Transporter 2 Address:	Not reported
Transporter 2 City,State,Zip:	CT
Transporter 2 Country:	USA
US DOT Description:	WASTE LIQUID NOS, SOLVENT BASED ADHESIVE
Number of Containers:	001
Container Type:	DM
Quantity/Weight/Volume:	55/G
Batch Number:	999999
EPA Waste Codes:	D001 - IGNITABLE WASTE
Copies:	2
Alternate Facility Name:	Not reported
Alternate Facility Address:	Not reported
Alternate Facility State:	Not reported
Alternate Facility Date:	Not reported

Year:	1990
Manifest:	MAF010620
EPA ID:	CTP000011167
Generator Mailing Address:	320 MURPHY RD
Generator City,State,Zip:	HARTFORD, CT 06103
Discrepancies:	N
Date Shipped:	1990-10-02
Date Received:	1990-10-03
Transporter 2 Date:	Not reported
TSDF EPA ID:	MAD053452637
TSDF Name:	CLEAN HARBORS INC OF BRAINTREE
TSDF Address:	385 QUINCY AVE
TSDF City,State,Zip:	BRAINTREE, MA 02184
TSDF Country:	USA
Transporter EPA ID:	MAD039322250
Transporter Name:	CLEAN HARBORS INC
Transporter Address:	Not reported
Transporter City,State,Zip:	CT
Transporter Country:	USA
Transporter 2 EPA ID:	Not reported
Transporter 2 Name:	Not reported
Transporter 2 Address:	Not reported
Transporter 2 City,State,Zip:	CT
Transporter 2 Country:	USA
US DOT Description:	WASTE TETRACHLORO ETHYLENE
Number of Containers:	005
Container Type:	DM
Quantity/Weight/Volume:	150/G

CROSIER BUSINESS FORMS (Continued) **S109740295**

Batch Number:	999999
EPA Waste Codes:	U210 - ETHENE, TETRACHLORO- (OR) TETRACHLOROETHYLENE
Copies:	2
Alternate Facility Name:	Not reported
Alternate Facility Address:	Not reported
Alternate Facility State:	Not reported
Alternate Facility Date:	Not reported
Year:	1990
Manifest:	MAF010622
EPA ID:	CTP000011167
Generator Mailing Address:	320 MURPHY RD
Generator City,State,Zip:	HARTFORD, CT 06103
Discrepancies:	N
Date Shipped:	1990-10-02
Date Received:	1990-10-02
Transporter 2 Date:	Not reported
TSDF EPA ID:	MAD053452637
TSDF Name:	CLEAN HARBORS INC OF BRAINTREE
TSDF Address:	385 QUINCY AVE
TSDF City,State,Zip:	BRAINTREE, MA 02184
TSDF Country:	USA
Transporter EPA ID:	MAD039322250
Transporter Name:	CLEAN HARBORS INC
Transporter Address:	Not reported
Transporter City,State,Zip:	CT
Transporter Country:	USA
Transporter 2 EPA ID:	Not reported
Transporter 2 Name:	Not reported
Transporter 2 Address:	Not reported
Transporter 2 City,State,Zip:	CT
Transporter 2 Country:	USA
US DOT Description:	WASTE NAPHTHA LIQUID
Number of Containers:	001
Container Type:	DM
Quantity/Weight/Volume:	55/G
Batch Number:	999999
EPA Waste Codes:	D001 - IGNITABLE WASTE
Copies:	2
Alternate Facility Name:	Not reported
Alternate Facility Address:	Not reported
Alternate Facility State:	Not reported
Alternate Facility Date:	Not reported
Year:	1990
Manifest:	MAF018068
EPA ID:	CTP000011167
Generator Mailing Address:	320 MURPHY RD
Generator City,State,Zip:	HARTFORD, CT 06103
Discrepancies:	N
Date Shipped:	1990-06-27
Date Received:	1990-06-28
Transporter 2 Date:	Not reported
TSDF EPA ID:	MAD980523203
TSDF Name:	CLEAN HARBORS INC
TSDF Address:	10 MERCER RD
TSDF City,State,Zip:	NATICK, MA 01760

CROSIER BUSINESS FORMS (Continued) **S109740295**

TSDF Country:	USA
Transporter EPA ID:	MAD980523203
Transporter Name:	CLEAN HARBORS INC
Transporter Address:	Not reported
Transporter City,State,Zip:	CT
Transporter Country:	USA
Transporter 2 EPA ID:	Not reported
Transporter 2 Name:	Not reported
Transporter 2 Address:	Not reported
Transporter 2 City,State,Zip:	CT
Transporter 2 Country:	USA
US DOT Description:	WASTE FLAMMABLE LIQUID, NOS
Number of Containers:	003
Container Type:	DM
Quantity/Weight/Volume:	900/P
Batch Number:	999999
EPA Waste Codes:	D001 - IGNITABLE WASTE
Copies:	2
Alternate Facility Name:	Not reported
Alternate Facility Address:	Not reported
Alternate Facility State:	Not reported
Alternate Facility Date:	Not reported

Year:	1990
Manifest:	MAF018070
EPA ID:	CTP000011167
Generator Mailing Address:	320 MURPHY RD
Generator City,State,Zip:	HARTFORD, CT 06103
Discrepancies:	N
Date Shipped:	1990-06-27
Date Received:	1990-06-28
Transporter 2 Date:	Not reported
TSDF EPA ID:	MAD980523203
TSDF Name:	CLEAN HARBORS INC
TSDF Address:	10 MERCER RD
TSDF City,State,Zip:	NATICK, MA 01760
TSDF Country:	USA
Transporter EPA ID:	MAD980523203
Transporter Name:	CLEAN HARBORS INC
Transporter Address:	Not reported
Transporter City,State,Zip:	CT
Transporter Country:	USA
Transporter 2 EPA ID:	Not reported
Transporter 2 Name:	Not reported
Transporter 2 Address:	Not reported
Transporter 2 City,State,Zip:	CT
Transporter 2 Country:	USA
US DOT Description:	WASTE CORROSIVE LIQUID, NOS MATERIAL
Number of Containers:	001
Container Type:	DM
Quantity/Weight/Volume:	120/P
Batch Number:	999999
EPA Waste Codes:	D002 - CORROSIVE WASTE
Copies:	2
Alternate Facility Name:	Not reported
Alternate Facility Address:	Not reported
Alternate Facility State:	Not reported

CROSIER BUSINESS FORMS (Continued) **S109740295**

Alternate Facility Date:	Not reported
Year:	1990
Manifest:	MAF018068
EPA ID:	CTP000011167
Generator Mailing Address:	320 MURPHY RD
Generator City,State,Zip:	HARTFORD, CT 06103
Discrepancies:	N
Date Shipped:	1990-06-27
Date Received:	1990-06-28
Transporter 2 Date:	Not reported
TSDF EPA ID:	MAD980523203
TSDF Name:	CLEAN HARBORS INC
TSDF Address:	10 MERCER RD
TSDF City,State,Zip:	NATICK, MA 01760
TSDF Country:	USA
Transporter EPA ID:	MAD980523203
Transporter Name:	CLEAN HARBORS INC
Transporter Address:	Not reported
Transporter City,State,Zip:	CT
Transporter Country:	USA
Transporter 2 EPA ID:	Not reported
Transporter 2 Name:	Not reported
Transporter 2 Address:	Not reported
Transporter 2 City,State,Zip:	CT
Transporter 2 Country:	USA
US DOT Description:	WASTE CORROSIVE LIQUID, NOS MATERIAL
Number of Containers:	002
Container Type:	DF
Quantity/Weight/Volume:	40/P
Batch Number:	999999
EPA Waste Codes:	D002 - CORROSIVE WASTE
Copies:	2
Alternate Facility Name:	Not reported
Alternate Facility Address:	Not reported
Alternate Facility State:	Not reported
Alternate Facility Date:	Not reported
Year:	1990
Manifest:	MAF018068
EPA ID:	CTP000011167
Generator Mailing Address:	320 MURPHY RD
Generator City,State,Zip:	HARTFORD, CT 06103
Discrepancies:	N
Date Shipped:	1990-06-27
Date Received:	1990-06-28
Transporter 2 Date:	Not reported
TSDF EPA ID:	MAD980523203
TSDF Name:	CLEAN HARBORS INC
TSDF Address:	10 MERCER RD
TSDF City,State,Zip:	NATICK, MA 01760
TSDF Country:	USA
Transporter EPA ID:	MAD980523203
Transporter Name:	CLEAN HARBORS INC
Transporter Address:	Not reported
Transporter City,State,Zip:	CT
Transporter Country:	USA

CROSIER BUSINESS FORMS (Continued) **S109740295**

Transporter 2 EPA ID:	Not reported
Transporter 2 Name:	Not reported
Transporter 2 Address:	Not reported
Transporter 2 City,State,Zip:	CT
Transporter 2 Country:	USA
US DOT Description:	HZRDS WST LIQ NOS, CNTNS METHYLENE CHLRD
Number of Containers:	001
Container Type:	DF
Quantity/Weight/Volume:	5/G
Batch Number:	999999
EPA Waste Codes:	F002 - THE FOLLOWING SPENT HALOGENATED SOLVENTS: TETRACHLOROETHYLENE, METHYLENE CHLORIDE, TRICHLOROETHYLENE, 1,1,1-TRICHLOROETHANE, CHLOROBENZENE, 1,1,2-TRICHLORO-1,2,2-TRIFLUOROETHANE, ORTHO-DICHLOROBENZENE, TRICHLOROFLUOROMETHANE, AND 1,1,2, TRICHLOROETHANE; ALL SPENT SOLVENT MIXTURES/BLENDS CONTAINING, BEFORE USE, A TOTAL OF TEN PERCENT OR MORE (BY VOLUME) OF ONE OR MORE OF THE ABOVE HALOGENATED SOLVENTS OR THOSE SOLVENTS LISTED IN F001, F004, AND F005; AND STILL BOTTOMS FROM THE RECOVERY OF THESE SPENT SOLVENTS AND SPENT SOLVENT MIXTURES.
Copies:	2
Alternate Facility Name:	Not reported
Alternate Facility Address:	Not reported
Alternate Facility State:	Not reported
Alternate Facility Date:	Not reported

Year:	1990
Manifest:	MAF018069
EPA ID:	CTP000011167
Generator Mailing Address:	320 MURPHY RD
Generator City,State,Zip:	HARTFORD, CT 06103
Discrepancies:	N
Date Shipped:	1990-06-27
Date Received:	1990-06-28
Transporter 2 Date:	Not reported
TSDF EPA ID:	MAD980523203
TSDF Name:	CLEAN HARBORS INC
TSDF Address:	10 MERCER RD
TSDF City,State,Zip:	NATICK, MA 01760
TSDF Country:	USA
Transporter EPA ID:	MAD980523203
Transporter Name:	CLEAN HARBORS INC
Transporter Address:	Not reported
Transporter City,State,Zip:	CT
Transporter Country:	USA
Transporter 2 EPA ID:	Not reported
Transporter 2 Name:	Not reported
Transporter 2 Address:	Not reported
Transporter 2 City,State,Zip:	CT
Transporter 2 Country:	USA
US DOT Description:	WASTE COMPRESSED GAS, NOS
Number of Containers:	001
Container Type:	DF
Quantity/Weight/Volume:	10/P
Batch Number:	999999
EPA Waste Codes:	D001 - IGNITABLE WASTE
Copies:	2
Alternate Facility Name:	Not reported

CROSIER BUSINESS FORMS (Continued) **S109740295**

Alternate Facility Address:	Not reported
Alternate Facility State:	Not reported
Alternate Facility Date:	Not reported
Year:	1990
Manifest:	MAF018069
EPA ID:	CTP000011167
Generator Mailing Address:	320 MURPHY RD
Generator City,State,Zip:	HARTFORD, CT 06103
Discrepancies:	N
Date Shipped:	1990-06-27
Date Received:	1990-06-28
Transporter 2 Date:	Not reported
TSDF EPA ID:	MAD980523203
TSDF Name:	CLEAN HARBORS INC
TSDF Address:	10 MERCER RD
TSDF City,State,Zip:	NATICK, MA 01760
TSDF Country:	USA
Transporter EPA ID:	MAD980523203
Transporter Name:	CLEAN HARBORS INC
Transporter Address:	Not reported
Transporter City,State,Zip:	CT
Transporter Country:	USA
Transporter 2 EPA ID:	Not reported
Transporter 2 Name:	Not reported
Transporter 2 Address:	Not reported
Transporter 2 City,State,Zip:	CT
Transporter 2 Country:	USA
US DOT Description:	WST LIQ NOS, CNTN PETROLEUM DISTILLATE
Number of Containers:	001
Container Type:	DF
Quantity/Weight/Volume:	5/G
Batch Number:	999999
EPA Waste Codes:	D001 - IGNITABLE WASTE
Copies:	2
Alternate Facility Name:	Not reported
Alternate Facility Address:	Not reported
Alternate Facility State:	Not reported
Alternate Facility Date:	Not reported
Year:	1990
Manifest:	MAF018070
EPA ID:	CTP000011167
Generator Mailing Address:	320 MURPHY RD
Generator City,State,Zip:	HARTFORD, CT 06103
Discrepancies:	N
Date Shipped:	1990-06-27
Date Received:	1990-06-28
Transporter 2 Date:	Not reported
TSDF EPA ID:	MAD980523203
TSDF Name:	CLEAN HARBORS INC
TSDF Address:	10 MERCER RD
TSDF City,State,Zip:	NATICK, MA 01760
TSDF Country:	USA
Transporter EPA ID:	MAD980523203
Transporter Name:	CLEAN HARBORS INC
Transporter Address:	Not reported

CROSIER BUSINESS FORMS (Continued) **S109740295**

Transporter City,State,Zip:	CT
Transporter Country:	USA
Transporter 2 EPA ID:	Not reported
Transporter 2 Name:	Not reported
Transporter 2 Address:	Not reported
Transporter 2 City,State,Zip:	CT
Transporter 2 Country:	USA
US DOT Description:	WASTE OXIDIZER, NOS
Number of Containers:	001
Container Type:	DF
Quantity/Weight/Volume:	5/P
Batch Number:	999999
EPA Waste Codes:	D001 - IGNITABLE WASTE
Copies:	2
Alternate Facility Name:	Not reported
Alternate Facility Address:	Not reported
Alternate Facility State:	Not reported
Alternate Facility Date:	Not reported

58
WSW
< 1/8
0.071 mi.
377 ft.

AIR GAS EAST **CT MANIFEST** **S109754454**
340 MURHY RD **N/A**
HARTFORD, CT 06114

Relative:
Higher

Actual:
41 ft.

CT MANIFEST:

Name:	AIR GAS EAST
Address:	340 MURHY RD
City,State,Zip:	HARTFORD, CT 06114-
Phone:	Not reported
Country:	Not reported
Manifest ID:	tx00781823
EPA ID:	CTP000028833

Hazardous Waste Manifest:

Year:	2005
Manifest:	tx00781823
EPA ID:	CTP000028833
Generator Mailing Address:	340 MURHY RD
Generator City,State,Zip:	HARTFORD, CT 06114-
Discrepancies:	Not reported
Date Shipped:	2005-08-24
Date Received:	2005-09-08
Transporter 2 Date:	Not reported
TSDF EPA ID:	TXD055135388
TSDF Name:	SET ENVIRONMENTAL INC
TSDF Address:	Not reported
TSDF City,State,Zip:	HOUSTON, TX
TSDF Country:	USA
Transporter EPA ID:	ILD981957236
Transporter Name:	SET ENVIRONMENTAL, INC.
Transporter Address:	450 SUMAC ROAD
Transporter City,State,Zip:	WHEELING, IL 60090
Transporter Country:	USA
Transporter 2 EPA ID:	Not reported
Transporter 2 Name:	Not reported
Transporter 2 Address:	Not reported

AIR GAS EAST (Continued) **S109754454**

Transporter 2 City,State,Zip:	CT
Transporter 2 Country:	USA
US DOT Description:	CARBON MONOXIDE
Number of Containers:	2
Container Type:	CY
Quantity/Weight/Volume:	2/P
Batch Number:	Not reported
EPA Waste Codes:	D001 - IGNITABLE WASTE
Copies:	Not reported
Alternate Facility Name:	Not reported
Alternate Facility Address:	Not reported
Alternate Facility State:	Not reported
Alternate Facility Date:	Not reported

Year:	2005
Manifest:	tx00781823
EPA ID:	CTP000028833
Generator Mailing Address:	340 MURHY RD
Generator City,State,Zip:	HARTFORD, CT 06114-
Discrepancies:	Not reported
Date Shipped:	2005-08-24
Date Received:	2005-09-08
Transporter 2 Date:	Not reported
TSDF EPA ID:	TXD055135388
TSDF Name:	SET ENVIRONMENTAL INC
TSDF Address:	Not reported
TSDF City,State,Zip:	HOUSTON, TX
TSDF Country:	USA
Transporter EPA ID:	ILD981957236
Transporter Name:	SET ENVIRONMENTAL, INC.
Transporter Address:	450 SUMAC ROAD
Transporter City,State,Zip:	WHEELING, IL 60090
Transporter Country:	USA
Transporter 2 EPA ID:	Not reported
Transporter 2 Name:	Not reported
Transporter 2 Address:	Not reported
Transporter 2 City,State,Zip:	CT
Transporter 2 Country:	USA
US DOT Description:	COMPRESSED GAS, FLAMMABLE, N.O.S.
Number of Containers:	2
Container Type:	CY
Quantity/Weight/Volume:	2/P
Batch Number:	Not reported
EPA Waste Codes:	D001 - IGNITABLE WASTE
Copies:	Not reported
Alternate Facility Name:	Not reported
Alternate Facility Address:	Not reported
Alternate Facility State:	Not reported
Alternate Facility Date:	Not reported

Year:	2005
Manifest:	tx00781823
EPA ID:	CTP000028833
Generator Mailing Address:	340 MURHY RD
Generator City,State,Zip:	HARTFORD, CT 06114-
Discrepancies:	Not reported
Date Shipped:	2005-08-24

AIR GAS EAST (Continued) **S109754454**

Date Received:	2005-09-08
Transporter 2 Date:	Not reported
TSDF EPA ID:	TXD055135388
TSDF Name:	SET ENVIRONMENTAL INC
TSDF Address:	Not reported
TSDF City,State,Zip:	HOUSTON, TX
TSDF Country:	USA
Transporter EPA ID:	ILD981957236
Transporter Name:	SET ENVIRONMENTAL, INC.
Transporter Address:	450 SUMAC ROAD
Transporter City,State,Zip:	WHEELING, IL 60090
Transporter Country:	USA
Transporter 2 EPA ID:	Not reported
Transporter 2 Name:	Not reported
Transporter 2 Address:	Not reported
Transporter 2 City,State,Zip:	CT
Transporter 2 Country:	USA
US DOT Description:	COMPRESSED GAS, FLAMMABLE, N.O.S.
Number of Containers:	19
Container Type:	CY
Quantity/Weight/Volume:	19/P
Batch Number:	Not reported
EPA Waste Codes:	D001 - IGNITABLE WASTE
Copies:	Not reported
Alternate Facility Name:	Not reported
Alternate Facility Address:	Not reported
Alternate Facility State:	Not reported
Alternate Facility Date:	Not reported

Year:	2005
Manifest:	tx00781823
EPA ID:	CTP000028833
Generator Mailing Address:	340 MURHY RD
Generator City,State,Zip:	HARTFORD, CT 06114-
Discrepancies:	Not reported
Date Shipped:	2005-08-24
Date Received:	2005-09-08
Transporter 2 Date:	Not reported
TSDF EPA ID:	TXD055135388
TSDF Name:	SET ENVIRONMENTAL INC
TSDF Address:	Not reported
TSDF City,State,Zip:	HOUSTON, TX
TSDF Country:	USA
Transporter EPA ID:	ILD981957236
Transporter Name:	SET ENVIRONMENTAL, INC.
Transporter Address:	450 SUMAC ROAD
Transporter City,State,Zip:	WHEELING, IL 60090
Transporter Country:	USA
Transporter 2 EPA ID:	Not reported
Transporter 2 Name:	Not reported
Transporter 2 Address:	Not reported
Transporter 2 City,State,Zip:	CT
Transporter 2 Country:	USA
US DOT Description:	NITRIC OXIDE COMPRESSED
Number of Containers:	1
Container Type:	CY
Quantity/Weight/Volume:	1/P

AIR GAS EAST (Continued) **S109754454**

Batch Number:	Not reported
EPA Waste Codes:	P076 - NITRIC OXIDE (OR) NITROGEN OXIDE NO
Copies:	Not reported
Alternate Facility Name:	Not reported
Alternate Facility Address:	Not reported
Alternate Facility State:	Not reported
Alternate Facility Date:	Not reported
Year:	2005
Manifest:	tx00781823
EPA ID:	CTP000028833
Generator Mailing Address:	340 MURHY RD
Generator City,State,Zip:	HARTFORD, CT 06114-
Discrepancies:	Not reported
Date Shipped:	2005-08-24
Date Received:	2005-09-08
Transporter 2 Date:	Not reported
TSDF EPA ID:	TXD055135388
TSDF Name:	SET ENVIRONMENTAL INC
TSDF Address:	Not reported
TSDF City,State,Zip:	HOUSTON, TX
TSDF Country:	USA
Transporter EPA ID:	ILD981957236
Transporter Name:	SET ENVIRONMENTAL, INC.
Transporter Address:	450 SUMAC ROAD
Transporter City,State,Zip:	WHEELING, IL 60090
Transporter Country:	USA
Transporter 2 EPA ID:	Not reported
Transporter 2 Name:	Not reported
Transporter 2 Address:	Not reported
Transporter 2 City,State,Zip:	CT
Transporter 2 Country:	USA
US DOT Description:	DIMETHYL EITHER
Number of Containers:	2
Container Type:	CY
Quantity/Weight/Volume:	2/P
Batch Number:	Not reported
EPA Waste Codes:	D001 - IGNITABLE WASTE
Copies:	Not reported
Alternate Facility Name:	Not reported
Alternate Facility Address:	Not reported
Alternate Facility State:	Not reported
Alternate Facility Date:	Not reported
Year:	2005
Manifest:	tx00781823
EPA ID:	CTP000028833
Generator Mailing Address:	340 MURHY RD
Generator City,State,Zip:	HARTFORD, CT 06114-
Discrepancies:	Not reported
Date Shipped:	2005-08-24
Date Received:	2005-09-08
Transporter 2 Date:	Not reported
TSDF EPA ID:	TXD055135388
TSDF Name:	SET ENVIRONMENTAL INC
TSDF Address:	Not reported
TSDF City,State,Zip:	HOUSTON, TX

AIR GAS EAST (Continued) **S109754454**

TSDF Country:	USA
Transporter EPA ID:	ILD981957236
Transporter Name:	SET ENVIRONMENTAL, INC.
Transporter Address:	450 SUMAC ROAD
Transporter City,State,Zip:	WHEELING, IL 60090
Transporter Country:	USA
Transporter 2 EPA ID:	Not reported
Transporter 2 Name:	Not reported
Transporter 2 Address:	Not reported
Transporter 2 City,State,Zip:	CT
Transporter 2 Country:	USA
US DOT Description:	ETHANE
Number of Containers:	2
Container Type:	CY
Quantity/Weight/Volume:	2/P
Batch Number:	Not reported
EPA Waste Codes:	D001 - IGNITABLE WASTE
Copies:	Not reported
Alternate Facility Name:	Not reported
Alternate Facility Address:	Not reported
Alternate Facility State:	Not reported
Alternate Facility Date:	Not reported

Year:	2005
Manifest:	tx00781823
EPA ID:	CTP000028833
Generator Mailing Address:	340 MURHY RD
Generator City,State,Zip:	HARTFORD, CT 06114-
Discrepancies:	Not reported
Date Shipped:	2005-08-24
Date Received:	2005-09-08
Transporter 2 Date:	Not reported
TSDF EPA ID:	TXD055135388
TSDF Name:	SET ENVIRONMENTAL INC
TSDF Address:	Not reported
TSDF City,State,Zip:	HOUSTON, TX
TSDF Country:	USA
Transporter EPA ID:	ILD981957236
Transporter Name:	SET ENVIRONMENTAL, INC.
Transporter Address:	450 SUMAC ROAD
Transporter City,State,Zip:	WHEELING, IL 60090
Transporter Country:	USA
Transporter 2 EPA ID:	Not reported
Transporter 2 Name:	Not reported
Transporter 2 Address:	Not reported
Transporter 2 City,State,Zip:	CT
Transporter 2 Country:	USA
US DOT Description:	DINITROGEN TETROXIDE
Number of Containers:	5
Container Type:	CY
Quantity/Weight/Volume:	5/P
Batch Number:	Not reported
EPA Waste Codes:	P078 - NITROGEN DIOXIDE (OR) NITROGEN OXIDE NO2
Copies:	Not reported
Alternate Facility Name:	Not reported
Alternate Facility Address:	Not reported
Alternate Facility State:	Not reported

AIR GAS EAST (Continued) **S109754454**

Alternate Facility Date:	Not reported
Year:	2005
Manifest:	tx00781823
EPA ID:	CTP000028833
Generator Mailing Address:	340 MURHY RD
Generator City,State,Zip:	HARTFORD, CT 06114-
Discrepancies:	Not reported
Date Shipped:	2005-08-24
Date Received:	2005-09-08
Transporter 2 Date:	Not reported
TSDF EPA ID:	TXD055135388
TSDF Name:	SET ENVIRONMENTAL INC
TSDF Address:	Not reported
TSDF City,State,Zip:	HOUSTON, TX
TSDF Country:	USA
Transporter EPA ID:	ILD981957236
Transporter Name:	SET ENVIRONMENTAL, INC.
Transporter Address:	450 SUMAC ROAD
Transporter City,State,Zip:	WHEELING, IL 60090
Transporter Country:	USA
Transporter 2 EPA ID:	Not reported
Transporter 2 Name:	Not reported
Transporter 2 Address:	Not reported
Transporter 2 City,State,Zip:	CT
Transporter 2 Country:	USA
US DOT Description:	ETHYLENE OXIDE
Number of Containers:	24
Container Type:	CY
Quantity/Weight/Volume:	24/P
Batch Number:	Not reported
EPA Waste Codes:	U115 - ETHYLENE OXIDE (I,T) (OR) OXIRANE (I,T)
Copies:	Not reported
Alternate Facility Name:	Not reported
Alternate Facility Address:	Not reported
Alternate Facility State:	Not reported
Alternate Facility Date:	Not reported
Year:	2005
Manifest:	tx00781823
EPA ID:	CTP000028833
Generator Mailing Address:	340 MURHY RD
Generator City,State,Zip:	HARTFORD, CT 06114-
Discrepancies:	Not reported
Date Shipped:	2005-08-24
Date Received:	2005-09-08
Transporter 2 Date:	Not reported
TSDF EPA ID:	TXD055135388
TSDF Name:	SET ENVIRONMENTAL INC
TSDF Address:	Not reported
TSDF City,State,Zip:	HOUSTON, TX
TSDF Country:	USA
Transporter EPA ID:	ILD981957236
Transporter Name:	SET ENVIRONMENTAL, INC.
Transporter Address:	450 SUMAC ROAD
Transporter City,State,Zip:	WHEELING, IL 60090
Transporter Country:	USA

AIR GAS EAST (Continued) **S109754454**

Transporter 2 EPA ID:	Not reported
Transporter 2 Name:	Not reported
Transporter 2 Address:	Not reported
Transporter 2 City,State,Zip:	CT
Transporter 2 Country:	USA
US DOT Description:	METHYL BROMIDE
Number of Containers:	1
Container Type:	CY
Quantity/Weight/Volume:	2/P
Batch Number:	Not reported
EPA Waste Codes:	D029 - 1,1-DICHLOROETHYLENE
Copies:	Not reported
Alternate Facility Name:	Not reported
Alternate Facility Address:	Not reported
Alternate Facility State:	Not reported
Alternate Facility Date:	Not reported

Year:	2005
Manifest:	tx00781823
EPA ID:	CTP000028833
Generator Mailing Address:	340 MURHY RD
Generator City,State,Zip:	HARTFORD, CT 06114-
Discrepancies:	Not reported
Date Shipped:	2005-08-24
Date Received:	2005-09-08
Transporter 2 Date:	Not reported
TSDF EPA ID:	TXD055135388
TSDF Name:	SET ENVIRONMENTAL INC
TSDF Address:	Not reported
TSDF City,State,Zip:	HOUSTON, TX
TSDF Country:	USA
Transporter EPA ID:	ILD981957236
Transporter Name:	SET ENVIRONMENTAL, INC.
Transporter Address:	450 SUMAC ROAD
Transporter City,State,Zip:	WHEELING, IL 60090
Transporter Country:	USA
Transporter 2 EPA ID:	Not reported
Transporter 2 Name:	Not reported
Transporter 2 Address:	Not reported
Transporter 2 City,State,Zip:	CT
Transporter 2 Country:	USA
US DOT Description:	METHYL CHLORIDE
Number of Containers:	4
Container Type:	CY
Quantity/Weight/Volume:	4/P
Batch Number:	Not reported
EPA Waste Codes:	D001 - IGNITABLE WASTE
Copies:	Not reported
Alternate Facility Name:	Not reported
Alternate Facility Address:	Not reported
Alternate Facility State:	Not reported
Alternate Facility Date:	Not reported

Year:	2005
Manifest:	tx00781823
EPA ID:	CTP000028833
Generator Mailing Address:	340 MURHY RD

AIR GAS EAST (Continued) **S109754454**

Generator City,State,Zip:	HARTFORD, CT 06114-
Discrepancies:	Not reported
Date Shipped:	2005-08-24
Date Received:	2005-09-08
Transporter 2 Date:	Not reported
TSDF EPA ID:	TXD055135388
TSDF Name:	SET ENVIRONMENTAL INC
TSDF Address:	Not reported
TSDF City,State,Zip:	HOUSTON, TX
TSDF Country:	USA
Transporter EPA ID:	ILD981957236
Transporter Name:	SET ENVIRONMENTAL, INC.
Transporter Address:	450 SUMAC ROAD
Transporter City,State,Zip:	WHEELING, IL 60090
Transporter Country:	USA
Transporter 2 EPA ID:	Not reported
Transporter 2 Name:	Not reported
Transporter 2 Address:	Not reported
Transporter 2 City,State,Zip:	CT
Transporter 2 Country:	USA
US DOT Description:	HYDROGEN SULFIDE
Number of Containers:	24
Container Type:	CY
Quantity/Weight/Volume:	24/P
Batch Number:	Not reported
EPA Waste Codes:	U135 - HYDROGEN SULFIDE (OR) HYDROGEN SULFIDE H2S
Copies:	Not reported
Alternate Facility Name:	Not reported
Alternate Facility Address:	Not reported
Alternate Facility State:	Not reported
Alternate Facility Date:	Not reported

O59 **PEPSICOLA AT AVANT WAREHOUSE** **CT MANIFEST** **S125491454**
NNW **10 MURPHY RD** **N/A**
< 1/8 **HARTFORD, CT**
0.073 mi.
383 ft. **Site 1 of 4 in cluster O**

Relative:
Higher

Actual:
40 ft.

CT MANIFEST:

Name:	PEPSICOLA AT AVANT WAREHOUSE
Address:	10 MURPHY RD
City,State,Zip:	HARTFORD, CT
Phone:	Not reported
Country:	Not reported
Manifest ID:	Not reported
EPA ID:	CTP000033583

Hazardous Waste Manifest:

Year:	2017
Manifest:	011156418FLE
EPA ID:	CTP000033583
Generator Mailing Address:	Not reported
Generator City,State,Zip:	Not reported
Discrepancies:	Not reported
Date Shipped:	2017-09-27
Date Received:	Not reported
Transporter 2 Date:	Not reported

PEPSICOLA AT AVANT WAREHOUSE (Continued) **S125491454**

TSDF EPA ID:	Not reported
TSDF Name:	Not reported
TSDF Address:	Not reported
TSDF City,State,Zip:	Not reported
TSDF Country:	Not reported
Transporter EPA ID:	Not reported
Transporter Name:	Not reported
Transporter Address:	Not reported
Transporter City,State,Zip:	Not reported
Transporter Country:	Not reported
Transporter 2 EPA ID:	Not reported
Transporter 2 Name:	Not reported
Transporter 2 Address:	Not reported
Transporter 2 City,State,Zip:	Not reported
Transporter 2 Country:	Not reported
US DOT Description:	Not reported
Number of Containers:	Not reported
Container Type:	Not reported
Quantity/Weight/Volume:	/
Batch Number:	Not reported
EPA Waste Codes:	- Not reported
Copies:	Not reported
Alternate Facility Name:	Not reported
Alternate Facility Address:	Not reported
Alternate Facility State:	Not reported
Alternate Facility Date:	Not reported

DEEP Document:

Year:	2017
EPA ID:	CTP000033583
Statuory Program:	Hazardous Waste
Document Number:	011156418FLE
Document:	Hazardous Waste Manifest
File Type:	Written Text
Reference ID:	Ref ID: 011156418FLE Alt ID: CTP000033583

Click Here to view the image from agency website:

I60 **CT SWF/LF** **S105257202**
NW **143 REAR MURPHY ROAD** **N/A**
< 1/8 **HARTFORD, CT**
0.073 mi.
384 ft. **Site 6 of 15 in cluster I**

Relative:
Higher

Actual:
35 ft.

SWF/LF:

Material:	SWF/LF
Company Name:	MURPHY ROAD RECYCLING, LLC
Permit Expires:	6/28/2009
Facility Type:	Permit to Operate
Activity Type:	VOLUME REDUCTION FACILITY
Facility Status:	AC
Application ID:	200301702
Program ID:	SWF
Waste Type:	Not reported
Owner Name:	Not reported
Permit Issued:	2004-06-28 00:00:00
Permit Number:	0640678-PO

(Continued) **S105257202**

Application Acr: Not reported
Comments: Not reported
Contact Name: Not reported
Contact Telephone: Not reported

P61 **US POSTAL SERVICE** **CT SPILLS** **S109750959**
NNW **70 MURPHY RD** **CT MANIFEST** **N/A**
< 1/8 **HARTFORD, CT 06114**
0.073 mi.
386 ft. **Site 1 of 2 in cluster P**

Relative:
Higher

Actual:
37 ft.

SPILLS:
Name: Not reported
Address: 70 MURPHY RD
City,State,Zip: HARTFORD, CT
Year of Database: 2001
Case Number: 200110812
Who Took Spill: 933
Assigned To: Williamson, Matt
Report Date: 12/21/2001
Report Time: 00:00 AM
Date Release: 12/21/2001
Time Responded: 00:00 AM
Corrective Action Taken: Other (sampled)
Cause Info: Other (UNKNOWN)
Media Info: Inside Building
Release Type: other (white powder)
Reported By: hartford fire dept.
Phone: 860 7228206
Representing: Self
Terminated: YES
Recovd (Total): 0
Total (Water): 0
Facility Status: Closed
Continuous Spill: False
Released Substance: WHITE POWDER
Qty: 0.00 (Gallons)
Emergency Measure: package with powder, 917, 924
Water Body: Not reported
Discharger: unknown
Telephone: Not reported
Responsible Party: false
RP Address 1: Not reported
RP City,St,Zip: CT
Historic: False
Waterbody: Not reported
Time Stamp: 2002-01-15 13:17:38
Sr Inspector: Santacroce, Jim
At Inspctor: Williamson, Matt
User Stamp: Not reported
Comments: Not reported
Action: Other
Other Action: sampled
Cause ID: Other
Other Cause: UNKNOWN
Media ID: Inside Building
Other Media: Not reported
Class ID: Transportation

US POSTAL SERVICE (Continued) **S109750959**

Other Class: Not reported
Release Type: other
Other Release: white powder

CT MANIFEST:

Name:	US POSTAL SERVICE
Address:	70 MURPHY RD
City,State,Zip:	HARTFORD, CT 06114
Phone:	Not reported
Country:	Not reported
Manifest ID:	CTF0931518
EPA ID:	CTP000023501

Hazardous Waste Manifest:

Year:	2000
Manifest:	CTF0931518
EPA ID:	CTP000023501
Generator Mailing Address:	70 MURPHY RD
Generator City,State,Zip:	HARTFORD, CT 06114
Discrepancies:	N
Date Shipped:	2000-03-27
Date Received:	2000-03-28
Transporter 2 Date:	Not reported
TSDF EPA ID:	CT5000001495
TSDF Name:	NORTHEAST LAMP RECYCLING INC
TSDF Address:	250 MAIN ST
TSDF City,State,Zip:	EAST WINDSOR, CT 06088
TSDF Country:	USA
Transporter EPA ID:	CT5000001495
Transporter Name:	NORTHEAST LAMP RECYCLING INC
Transporter Address:	Not reported
Transporter City,State,Zip:	CT
Transporter Country:	USA
Transporter 2 EPA ID:	Not reported
Transporter 2 Name:	Not reported
Transporter 2 Address:	Not reported
Transporter 2 City,State,Zip:	CT
Transporter 2 Country:	USA
US DOT Description:	ENVIRONMENTALLY HAZ. SUBSTANCES,SOLID
Number of Containers:	002
Container Type:	CW
Quantity/Weight/Volume:	700/P
Batch Number:	3485, 3485
EPA Waste Codes:	D009 - MERCURY
Copies:	1, 2
Alternate Facility Name:	Not reported
Alternate Facility Address:	Not reported
Alternate Facility State:	Not reported
Alternate Facility Date:	Not reported

Year:	2000
Manifest:	CTF0931518
EPA ID:	CTP000023501
Generator Mailing Address:	70 MURPHY RD
Generator City,State,Zip:	HARTFORD, CT 06114
Discrepancies:	N

US POSTAL SERVICE (Continued) **S109750959**

Date Shipped:	2000-03-27
Date Received:	2000-03-28
Transporter 2 Date:	Not reported
TSDF EPA ID:	CT5000001495
TSDF Name:	NORTHEAST LAMP RECYCLING INC
TSDF Address:	250 MAIN ST
TSDF City,State,Zip:	EAST WINDSOR, CT 06088
TSDF Country:	USA
Transporter EPA ID:	CT5000001495
Transporter Name:	NORTHEAST LAMP RECYCLING INC
Transporter Address:	Not reported
Transporter City,State,Zip:	CT
Transporter Country:	USA
Transporter 2 EPA ID:	Not reported
Transporter 2 Name:	Not reported
Transporter 2 Address:	Not reported
Transporter 2 City,State,Zip:	CT
Transporter 2 Country:	USA
US DOT Description:	ENVIRONMENTALLY HAZ. SUBSTANCES,SOLID
Number of Containers:	002
Container Type:	DF
Quantity/Weight/Volume:	230/P
Batch Number:	3485, 3485
EPA Waste Codes:	D009 - MERCURY
Copies:	1, 2
Alternate Facility Name:	Not reported
Alternate Facility Address:	Not reported
Alternate Facility State:	Not reported
Alternate Facility Date:	Not reported

Q62 **MID-CT REGIONAL RECYCLING CENTER** **PFAS ECHO** **1027388478**
WNW **41.73927/-72.65372** **N/A**
< 1/8 **HARTFORD, CT**
0.074 mi.
390 ft. **Site 1 of 9 in cluster Q**

Relative: **Lower**

Actual: **31 ft.**

PFAS ECHO:

Name:	MID-CT REGIONAL RECYCLING CENTER
Address:	41.73927/-72.65372
City,State,Zip:	HARTFORD, CT
Latitude:	41.73927
Longitude:	-72.65372
Count:	-1
County:	HARTFORD
Status:	Active
Region:	01
Industry:	Waste Management
ECHO Facility Report:	https://echo.epa.gov/detailed-facility-report?fid=110016703405
Facility Percent Minority:	68.333
Facility Derived Tribes:	Not reported
Facility Population:	4218.65
EJSCREEN Flag US:	N
EJSCREEN Report:	https://ejscreen.epa.gov/mapper/mobile/EJSCREEN_mobile.aspx?geometry=%7B%22x%22:-72.65372,%22y%22:41.73927,%22spatialReference%22:%7B%22wkid%22:4326%7D%7D&unit=9035&areatype=&areaid=&basemap=streets&distance=1
EPA Programs:	CAA; CWA
Federal Facility:	No
Federal Agency:	Not reported

MID-CT REGIONAL RECYCLING CENTER (Continued) **1027388478**

Facility FIPS Code:	09003
Facility Indian Country Flag:	N
Facility Collection Method:	ADDRESS MATCHING-HOUSE NUMBER
Facility Derived HUC:	01080205
Facility Derived WBD:	010802050505
Facility Derived CD113:	01
Facility Derived CB2010:	090035025001001
Facility Major Flag:	Not reported
Facility Active Flag:	Y
Facility Inspection Count:	4
Facility Date Last Inspection:	7/7/2021
Facility Days Last Inspection:	178
Facility Informal Count:	0
Facility Date Last Informal Action:	Not reported
Facility Formal Action Count:	0
Facility Date Last Formal Action:	Not reported
Facility Total Penalties:	0
Facility Penalty Count:	Not reported
Facility Date Last Penalty:	Not reported
Facility Last Penalty AMT:	Not reported
Facility QTRS With NC:	0
Facility Programs With SNC:	0
Facility Compliance Status:	No Violation Identified
Facility SNC Flag:	N
AIR Flag:	Y
NPDES Flag:	Y
SDWIS Flag:	N
RCRA Flag:	N
TRI Flag:	N
GHG Flag:	N
AIR IDS:	CT00000009003E0007
CAA Permit Types:	Minor Emissions
CAA NAICS:	999999
CAA SICS:	5621
NPDES IDS:	CTGSI0814 CTP000850
CWA Permit Types:	Minor
CWA NAICS:	Not reported
CWA SICS:	4953
RCRA IDS:	Not reported
RCRA Permit Types:	Not reported
RCRA NAICS:	Not reported
SDWA IDS:	Not reported
SDWA System Types:	Not reported
SDWA Compliance Status:	Not reported
SDWA SNC Flag:	N
TRI IDS:	Not reported
TRI Releases Transfers:	Not reported
TRI On Site Releases:	Not reported
TRI Off Site Transfers:	Not reported
TRI Reporter:	Not reported
Facility IMP Water Flag:	Y

K63 **O & G INDUSTRIES** **NY MANIFEST** **1009220829**
WSW **260 MARPHY RD** **N/A**
< 1/8 **HARTFORD, CT**
0.074 mi.
390 ft. **Site 6 of 12 in cluster K**

Relative:
Higher

Actual:
36 ft.

NY MANIFEST:

Name:	O & G INDUSTRIES
Address:	260 MARPHY RD
City,State,Zip:	HARTFORD, CT
Country:	USA
EPA ID:	CTP000027555
Facility Status:	Not reported
Location Address 1:	260 MARPHY RD
Code:	BP
Location Address 2:	Not reported
Total Tanks:	Not reported
Location City:	HARTFORD
Location State:	CT
Location Zip:	Not reported
Location Zip 4:	Not reported

NY MANIFEST:

EPAID:	CTP000027555
Mailing Name:	O & G INDUSTRIES
Mailing Contact:	N/S
Mailing Address 1:	112 WALL ST
Mailing Address 2:	Not reported
Mailing City:	TORRINGTON
Mailing State:	CT
Mailing Zip:	06790
Mailing Zip 4:	Not reported
Mailing Country:	USA
Mailing Phone:	2035759038

O64 **CT LIGHT & POWER S MEADOW** **RCRA NonGen / NLR** **1000666099**
NNW **RESERVE RD** **PADS** **CTD043030170**
< 1/8 **HARTFORD, CT 06114** **NY MANIFEST**
0.076 mi.
399 ft. **Site 2 of 4 in cluster O**

Relative:
Higher

Actual:
45 ft.

RCRA Listings:

Date Form Received by Agency:	19800818
Handler Name:	CT LIGHT & POWER S MEADOW
Handler Address:	RESERVE RD
Handler City,State,Zip:	HARTFORD, CT 06114
EPA ID:	CTD043030170
Contact Name:	E-J MROCZKA
Contact Address:	PO BOX 270
Contact City,State,Zip:	HARTFORD, CT 06101
Contact Telephone:	203-249-5711
Contact Fax:	Not reported
Contact Email:	Not reported
Contact Title:	Not reported
EPA Region:	01
Land Type:	Other
Federal Waste Generator Description:	Not a generator, verified
Non-Notifier:	Not reported
Biennial Report Cycle:	Not reported

CT LIGHT & POWER S MEADOW (Continued) **1000666099**

Accessibility:		Not reported
Active Site Indicator:		Handler Activities
State District Owner:		Not reported
State District:		Not reported
Mailing Address:		PO BOX 270
Mailing City,State,Zip:		HARTFORD, CT 06101
Owner Name:	THE HARTFORD ELECTRIC LIGHT COMPANY	
Owner Type:		Private
Operator Name:	Not reported	
Operator Type:		Not reported
Short-Term Generator Activity:		No
Importer Activity:		No
Mixed Waste Generator:		No
Transporter Activity:		No
Transfer Facility Activity:		No
Recycler Activity with Storage:		No
Small Quantity On-Site Burner Exemption:		No
Smelting Melting and Refining Furnace Exemption:		No
Underground Injection Control:		No
Off-Site Waste Receipt:		No
Universal Waste Indicator:		No
Universal Waste Destination Facility:		No
Federal Universal Waste:		No
Active Site Fed-Reg Treatment Storage and Disposal Facility:		Not reported
Active Site Converter Treatment storage and Disposal Facility:		Not reported
Active Site State-Reg Treatment Storage and Disposal Facility:		Not reported
Active Site State-Reg Handler:		---
Federal Facility Indicator:		Not reported
Hazardous Secondary Material Indicator:		NN
Sub-Part K Indicator:		Not reported
Commercial TSD Indicator:		No
Treatment Storage and Disposal Type:		Not reported
2018 GPRA Permit Baseline:		Not on the Baseline
2018 GPRA Renewals Baseline:		Not on the Baseline
Permit Renewals Workload Universe:		Not reported
Permit Workload Universe:		Not reported
Permit Progress Universe:		Not reported
Post-Closure Workload Universe:		Not reported
Closure Workload Universe:		Not reported
202 GPRA Corrective Action Baseline:		No
Corrective Action Workload Universe:		No
Subject to Corrective Action Universe:		No
Non-TSDFs Where RCRA CA has Been Imposed Universe:		No
TSDFs Potentially Subject to CA Under 3004 (u)/(v) Universe:		No
TSDFs Only Subject to CA under Discretionary Auth Universe:		No
Corrective Action Priority Ranking:		No NCAPS ranking
Environmental Control Indicator:		No
Institutional Control Indicator:		No
Human Exposure Controls Indicator:		N/A
Groundwater Controls Indicator:		N/A
Operating TSDF Universe:		Not reported
Full Enforcement Universe:		Not reported
Significant Non-Complier Universe:		No
Unaddressed Significant Non-Complier Universe:		No
Addressed Significant Non-Complier Universe:		No
Significant Non-Complier With a Compliance Schedule Universe:		No
Financial Assurance Required:	Not reported	

CT LIGHT & POWER S MEADOW (Continued) **1000666099**

Handler Date of Last Change:	20150414
Recognized Trader-Importer:	No
Recognized Trader-Exporter:	No
Importer of Spent Lead Acid Batteries:	No
Exporter of Spent Lead Acid Batteries:	No
Recycler Activity Without Storage:	Not reported
Manifest Broker:	Not reported
Sub-Part P Indicator:	No

Hazardous Waste Summary:

Waste Code: F001
Waste Description: THE FOLLOWING SPENT HALOGENATED SOLVENTS USED IN DEGREASING: TETRACHLOROETHYLENE, TRICHLORETHYLENE, METHYLENE CHLORIDE, 1,1,1-TRICHLOROETHANE, CARBON TETRACHLORIDE AND CHLORINATED FLUOROCARBONS; ALL SPENT SOLVENT MIXTURES/BLENDS USED IN DEGREASING CONTAINING, BEFORE USE, A TOTAL OF TEN PERCENT OR MORE (BY VOLUME) OF ONE OR MORE OF THE ABOVE HALOGENATED SOLVENTS OR THOSE SOLVENTS LISTED IN F002, F004, AND F005; AND STILL BOTTOMS FROM THE RECOVERY OF THESE SPENT SOLVENTS AND SPENT SOLVENT MIXTURES.

Waste Code: F002
Waste Description: THE FOLLOWING SPENT HALOGENATED SOLVENTS: TETRACHLOROETHYLENE, METHYLENE CHLORIDE, TRICHLOROETHYLENE, 1,1,1-TRICHLOROETHANE, CHLOROBENZENE, 1,1,2-TRICHLORO-1,2,2-TRIFLUOROETHANE, ORTHO-DICHLOROBENZENE, TRICHLOROFLUOROMETHANE, AND 1,1,2, TRICHLOROETHANE; ALL SPENT SOLVENT MIXTURES/BLENDS CONTAINING, BEFORE USE, A TOTAL OF TEN PERCENT OR MORE (BY VOLUME) OF ONE OR MORE OF THE ABOVE HALOGENATED SOLVENTS OR THOSE SOLVENTS LISTED IN F001, F004, AND F005; AND STILL BOTTOMS FROM THE RECOVERY OF THESE SPENT SOLVENTS AND SPENT SOLVENT MIXTURES.

Waste Code: F003
Waste Description: THE FOLLOWING SPENT NONHALOGENATED SOLVENTS: XYLENE, ACETONE, ETHYL ACETATE, ETHYL BENZENE, ETHYL ETHER, METHYL ISOBUTYL KETONE, N-BUTYL ALCOHOL, CYCLOHEXANONE, AND METHANOL; ALL SPENT SOLVENT MIXTURES/BLENDS CONTAINING, BEFORE USE, ONLY THE ABOVE SPENT NONHALOGENATED SOLVENTS; AND ALL SPENT SOLVENT MIXTURES/BLENDS CONTAINING, BEFORE USE, ONE OR MORE OF THE ABOVE NONHALOGENATED SOLVENTS, AND A TOTAL OF TEN PERCENT OR MORE (BY VOLUME) OF ONE OR MORE OF THOSE SOLVENTS LISTED IN F001, F002, F004, AND F005; AND STILL BOTTOMS FROM THE RECOVERY OF THESE SPENT SOLVENTS AND SPENT SOLVENT MIXTURES.

Waste Code: F005
Waste Description: THE FOLLOWING SPENT NONHALOGENATED SOLVENTS: TOLUENE, METHYL ETHYL KETONE, CARBON DISULFIDE, ISOBUTANOL, PYRIDINE, BENZENE, 2-ETHOXYETHANOL, AND 2-NITROPROPANE; ALL SPENT SOLVENT MIXTURES/BLENDS CONTAINING, BEFORE USE, A TOTAL OF TEN PERCENT OR MORE (BY VOLUME) OF ONE OR MORE OF THE ABOVE NONHALOGENATED SOLVENTS OR THOSE SOLVENTS LISTED IN F001, F002, OR F004; AND STILL BOTTOMS FROM THE RECOVERY OF THESE SPENT SOLVENTS AND SPENT SOLVENT MIXTURES.

Waste Code: U013
Waste Description: Not Defined

CT LIGHT & POWER S MEADOW (Continued) **1000666099**

Handler - Owner Operator:
Owner/Operator Indicator: Operator
Owner/Operator Name: THE HARTFORD ELECTRIC LIGHT COMPANY
Legal Status: Private
Date Became Current: Not reported
Date Ended Current: Not reported
Owner/Operator Address: PO BOX 2370
Owner/Operator City,State,Zip: OPERCITY, CT 99999
Owner/Operator Telephone: 203-249-5711
Owner/Operator Telephone Ext: Not reported
Owner/Operator Fax: Not reported
Owner/Operator Email: Not reported

Owner/Operator Indicator: Owner
Owner/Operator Name: THE HARTFORD ELECTRIC LIGHT COMPANY
Legal Status: Private
Date Became Current: Not reported
Date Ended Current: Not reported
Owner/Operator Address: PO BOX 2370
Owner/Operator City,State,Zip: HARTFORD, CT 06101
Owner/Operator Telephone: 203-249-5711
Owner/Operator Telephone Ext: Not reported
Owner/Operator Fax: Not reported
Owner/Operator Email: Not reported

Historic Generators:
Receive Date: 19800818
Handler Name: CT LIGHT & POWER S MEADOW
Federal Waste Generator Description: Not a generator, verified
State District Owner: Not reported
Large Quantity Handler of Universal Waste: No
Recognized Trader Importer: No
Recognized Trader Exporter: No
Spent Lead Acid Battery Importer: No
Spent Lead Acid Battery Exporter: No
Current Record: No
Non Storage Recycler Activity: Not reported
Electronic Manifest Broker: Not reported

Receive Date: 19800818
Handler Name: CT LIGHT & POWER S MEADOW
Federal Waste Generator Description: Not a generator, verified
State District Owner: Not reported
Large Quantity Handler of Universal Waste: No
Recognized Trader Importer: No
Recognized Trader Exporter: No
Spent Lead Acid Battery Importer: No
Spent Lead Acid Battery Exporter: No
Current Record: Yes
Non Storage Recycler Activity: Not reported
Electronic Manifest Broker: Not reported

List of NAICS Codes and Descriptions:
NAICS Code: 2211
NAICS Description: ELECTRIC POWER GENERATION, TRANSMISSION AND DISTRIBUTION

CT LIGHT & POWER S MEADOW (Continued) **1000666099**

Facility Has Received Notices of Violation:

Found Violation:	No
Agency Which Determined Violation:	Not reported
Violation Short Description:	Not reported
Date Violation was Determined:	Not reported
Actual Return to Compliance Date:	Not reported
Return to Compliance Qualifier:	Not reported
Violation Responsible Agency:	Not reported
Scheduled Compliance Date:	Not reported
Enforcement Identifier:	Not reported
Date of Enforcement Action:	Not reported
Enforcement Responsible Agency:	Not reported
Enforcement Docket Number:	Not reported
Enforcement Attorney:	Not reported
Corrective Action Component:	Not reported
Appeal Initiated Date:	Not reported
Appeal Resolution Date:	Not reported
Disposition Status Date:	Not reported
Disposition Status:	Not reported
Disposition Status Description:	Not reported
Consent/Final Order Sequence Number:	Not reported
Consent/Final Order Respondent Name:	Not reported
Consent/Final Order Lead Agency:	Not reported
Enforcement Type:	Not reported
Enforcement Responsible Person:	Not reported
Enforcement Responsible Sub-Organization:	Not reported
SEP Sequence Number:	Not reported
SEP Expenditure Amount:	Not reported
SEP Scheduled Completion Date:	Not reported
SEP Actual Date:	Not reported
SEP Defaulted Date:	Not reported
SEP Type:	Not reported
SEP Type Description:	Not reported
Proposed Amount:	Not reported
Final Monetary Amount:	Not reported
Paid Amount:	Not reported
Final Count:	Not reported
Final Amount:	Not reported

Found Violation:	No
Agency Which Determined Violation:	Not reported
Violation Short Description:	Not reported
Date Violation was Determined:	Not reported
Actual Return to Compliance Date:	Not reported
Return to Compliance Qualifier:	Not reported
Violation Responsible Agency:	Not reported
Scheduled Compliance Date:	Not reported
Enforcement Identifier:	Not reported
Date of Enforcement Action:	Not reported
Enforcement Responsible Agency:	Not reported
Enforcement Docket Number:	Not reported
Enforcement Attorney:	Not reported
Corrective Action Component:	Not reported
Appeal Initiated Date:	Not reported
Appeal Resolution Date:	Not reported
Disposition Status Date:	Not reported
Disposition Status:	Not reported

CT LIGHT & POWER S MEADOW (Continued) **1000666099**

Disposition Status Description: Not reported
Consent/Final Order Sequence Number: Not reported
Consent/Final Order Respondent Name: Not reported
Consent/Final Order Lead Agency: Not reported
Enforcement Type: Not reported
Enforcement Responsible Person: Not reported
Enforcement Responsible Sub-Organization: Not reported
SEP Sequence Number: Not reported
SEP Expenditure Amount: Not reported
SEP Scheduled Completion Date: Not reported
SEP Actual Date: Not reported
SEP Defaulted Date: Not reported
SEP Type: Not reported
SEP Type Description: Not reported
Proposed Amount: Not reported
Final Monetary Amount: Not reported
Paid Amount: Not reported
Final Count: Not reported
Final Amount: Not reported

Found Violation: No
Agency Which Determined Violation: Not reported
Violation Short Description: Not reported
Date Violation was Determined: Not reported
Actual Return to Compliance Date: Not reported
Return to Compliance Qualifier: Not reported
Violation Responsible Agency: Not reported
Scheduled Compliance Date: Not reported
Enforcement Identifier: Not reported
Date of Enforcement Action: Not reported
Enforcement Responsible Agency: Not reported
Enforcement Docket Number: Not reported
Enforcement Attorney: Not reported
Corrective Action Component: Not reported
Appeal Initiated Date: Not reported
Appeal Resolution Date: Not reported
Disposition Status Date: Not reported
Disposition Status: Not reported
Disposition Status Description: Not reported
Consent/Final Order Sequence Number: Not reported
Consent/Final Order Respondent Name: Not reported
Consent/Final Order Lead Agency: Not reported
Enforcement Type: Not reported
Enforcement Responsible Person: Not reported
Enforcement Responsible Sub-Organization: Not reported
SEP Sequence Number: Not reported
SEP Expenditure Amount: Not reported
SEP Scheduled Completion Date: Not reported
SEP Actual Date: Not reported
SEP Defaulted Date: Not reported
SEP Type: Not reported
SEP Type Description: Not reported
Proposed Amount: Not reported
Final Monetary Amount: Not reported
Paid Amount: Not reported
Final Count: Not reported
Final Amount: Not reported

CT LIGHT & POWER S MEADOW (Continued) **1000666099**

Found Violation: No
Agency Which Determined Violation: Not reported
Violation Short Description: Not reported
Date Violation was Determined: Not reported
Actual Return to Compliance Date: Not reported
Return to Compliance Qualifier: Not reported
Violation Responsible Agency: Not reported
Scheduled Compliance Date: Not reported
Enforcement Identifier: Not reported
Date of Enforcement Action: Not reported
Enforcement Responsible Agency: Not reported
Enforcement Docket Number: Not reported
Enforcement Attorney: Not reported
Corrective Action Component: Not reported
Appeal Initiated Date: Not reported
Appeal Resolution Date: Not reported
Disposition Status Date: Not reported
Disposition Status: Not reported
Disposition Status Description: Not reported
Consent/Final Order Sequence Number: Not reported
Consent/Final Order Respondent Name: Not reported
Consent/Final Order Lead Agency: Not reported
Enforcement Type: Not reported
Enforcement Responsible Person: Not reported
Enforcement Responsible Sub-Organization: Not reported
SEP Sequence Number: Not reported
SEP Expenditure Amount: Not reported
SEP Scheduled Completion Date: Not reported
SEP Actual Date: Not reported
SEP Defaulted Date: Not reported
SEP Type: Not reported
SEP Type Description: Not reported
Proposed Amount: Not reported
Final Monetary Amount: Not reported
Paid Amount: Not reported
Final Count: Not reported
Final Amount: Not reported

Evaluation Action Summary:
Evaluation Date: 20050202
Evaluation Responsible Agency: State
Found Violation: No
Evaluation Type Description: FOCUSED COMPLIANCE INSPECTION
Evaluation Responsible Person Identifier: ICRCT
Evaluation Responsible Sub-Organization: Not reported
Actual Return to Compliance Date: Not reported
Scheduled Compliance Date: Not reported
Date of Request: Not reported
Date Response Received: Not reported
Request Agency: Not reported
Former Citation: Not reported

Evaluation Date: 20030108
Evaluation Responsible Agency: State
Found Violation: No
Evaluation Type Description: FOCUSED COMPLIANCE INSPECTION
Evaluation Responsible Person Identifier: CLHCT

CT LIGHT & POWER S MEADOW (Continued) **1000666099**

Evaluation Responsible Sub-Organization:	Not reported
Actual Return to Compliance Date:	Not reported
Scheduled Compliance Date:	Not reported
Date of Request:	Not reported
Date Response Received:	Not reported
Request Agency:	Not reported
Former Citation:	Not reported
Evaluation Date:	19940809
Evaluation Responsible Agency:	EPA
Found Violation:	No
Evaluation Type Description:	FOCUSED COMPLIANCE INSPECTION
Evaluation Responsible Person Identifier:	MAB01
Evaluation Responsible Sub-Organization:	Not reported
Actual Return to Compliance Date:	Not reported
Scheduled Compliance Date:	Not reported
Date of Request:	Not reported
Date Response Received:	Not reported
Request Agency:	Not reported
Former Citation:	Not reported
Evaluation Date:	20050203
Evaluation Responsible Agency:	State
Found Violation:	No
Evaluation Type Description:	FOCUSED COMPLIANCE INSPECTION
Evaluation Responsible Person Identifier:	ICRCT
Evaluation Responsible Sub-Organization:	Not reported
Actual Return to Compliance Date:	Not reported
Scheduled Compliance Date:	Not reported
Date of Request:	Not reported
Date Response Received:	Not reported
Request Agency:	Not reported
Former Citation:	Not reported

PADS:

Name:	CRRA SOUTH MEADOW STATION
Address:	RESERVE RD
Address 2:	Not reported
City,State,Zip:	HARTFORD, CT 06101
EDR ID:	1000666099
EPAID:	CTD043030170
Region:	1
Generator:	Y
Storer:	N
Disposer:	N
Transporter:	N
Smelter:	N
Research Facility:	N
Mailing Address:	PO BOX 270
Mailing Address 2:	Not reported
Mailing City:	HARTFORD
Mailing State:	CT
Mailing Zip:	06141-0270
Mailing Country:	US

CT LIGHT & POWER S MEADOW (Continued) **1000666099**

Owner Name:	CONNECTICUT LIGHT AND POWER CO
Certification Date:	08/24/1994
Contact Name:	J. M MERCHANT
Contact Title:	Not reported
Contact Telephone:	203-240-7120
Contact Text:	Not reported
Contact Email:	Not reported

NY MANIFEST:

Name:	NORTHEAST UTILITIES
Address:	RESERVE RD
City,State,Zip:	HARTFORD, CT 06114
Country:	USA
EPA ID:	CTD043030170
Facility Status:	Not reported
Location Address 1:	RESERVE ROAD
Code:	BP
Location Address 2:	Not reported
Total Tanks:	Not reported
Location City:	HARTFORD
Location State:	CT
Location Zip:	06101
Location Zip 4:	Not reported

NY MANIFEST:

EPAID:	CTD043030170
Mailing Name:	NORTHEAST UTILITIES
Mailing Contact:	MARKESICH STEPHEN STATION
Mailing Address 1:	P.O. BOX 270 BLDG 270-MARSTON
Mailing Address 2:	Not reported
Mailing City:	HARTFORD
Mailing State:	CT
Mailing Zip:	06101
Mailing Zip 4:	Not reported
Mailing Country:	USA
Mailing Phone:	2032495711

O65 **SOUTH MEADOW STATION** **CT UST** **U002021864**
NNW **RESERVE AND MAXIM ROAD** **N/A**
< 1/8 **HARTFORD, CT**
0.076 mi.
399 ft. **Site 3 of 4 in cluster O**

Relative:
Higher

Actual:
45 ft.

UST:

Name:	SOUTH MEADOW STATION
Address:	RESERVE AND MAXIM ROAD
Address 2:	Not reported
City,State,Zip:	HARTFORD
Facility ID:	170-8437
Substance:	Diesel
Last Use Date:	01/01/1986
Tank ID:	A1
Closure Status:	Tank was Removed From Ground
Compartment ID:	a
Tank Status:	Permanently Closed
Secondary Material:	Not reported
Tank Material:	Asphalt Coated or Bare Steel

SOUTH MEADOW STATION (Continued) **U002021864**

Capacity:	2000
Install Date:	01/01/1950
Overfill Installed:	Not reported
Pipe Material:	Bare Steel
Pipe Mode Description:	Not reported
Spill Installed:	Not reported
Latitude:	41.7445
Longitude:	-72.6543
Tank Latitude:	41.7445
Tank Longitude:	-72.6543

Contact:

Facility ID:	170-8437
Owner Name:	THE CONNECTICUT LIGHT AND POWER COMPANY
Owner Address:	PO BOX 270
Owner Address 2:	Not reported
Owner Phone:	(860) 665-5000
Owner Phone Ext:	Not reported
Owner City/State/Zip:	HARTFORD, CT 061410270
Affiliation Type:	Owner
Contact Name:	Not reported
Contact Title:	Not reported
Contact Email:	Not reported

Facility ID:	170-8437
Owner Name:	THE CONNECTICUT LIGHT AND POWER COMPANY
Owner Address:	PO BOX 270
Owner Address 2:	Not reported
Owner Phone:	Not reported
Owner Phone Ext:	Not reported
Owner City/State/Zip:	HARTFORD, CT 061410270
Affiliation Type:	Registrant
Contact Name:	Not reported
Contact Title:	Not reported
Contact Email:	Not reported

Name:	SOUTH MEADOW STATION
Address:	RESERVE AND MAXIM ROAD
Address 2:	Not reported
City,State,Zip:	HARTFORD
Facility ID:	170-8437
Substance:	Gasoline
Last Use Date:	10/01/1985
Tank ID:	B2
Closure Status:	Tank was Removed From Ground
Compartment ID:	a
Tank Status:	Permanently Closed
Secondary Material:	Not reported
Tank Material:	Asphalt Coated or Bare Steel
Capacity:	4000
Install Date:	01/01/1970
Overfill Installed:	Not reported
Pipe Material:	Bare Steel
Pipe Mode Description:	Not reported
Spill Installed:	Not reported
Latitude:	41.7445
Longitude:	-72.6543

SOUTH MEADOW STATION (Continued) **U002021864**

Tank Latitude: 41.7445
Tank Longitude: -72.6543

Contact:
Facility ID: 170-8437
Owner Name: THE CONNECTICUT LIGHT AND POWER COMPANY
Owner Address: PO BOX 270
Owner Address 2: Not reported
Owner Phone: (860) 665-5000
Owner Phone Ext: Not reported
Owner City/State/Zip: HARTFORD, CT 061410270
Affiliation Type: Owner
Contact Name: Not reported
Contact Title: Not reported
Contact Email: Not reported

Facility ID: 170-8437
Owner Name: THE CONNECTICUT LIGHT AND POWER COMPANY
Owner Address: PO BOX 270
Owner Address 2: Not reported
Owner Phone: Not reported
Owner Phone Ext: Not reported
Owner City/State/Zip: HARTFORD, CT 061410270
Affiliation Type: Registrant
Contact Name: Not reported
Contact Title: Not reported
Contact Email: Not reported

Name: SOUTH MEADOW STATION
Address: RESERVE AND MAXIM ROAD
Address 2: Not reported
City,State,Zip: HARTFORD
Facility ID: 170-8437
Substance: Gasoline
Last Use Date: 03/01/1978
Tank ID: C3
Closure Status: Tank was Removed From Ground
Compartment ID: a
Tank Status: Permanently Closed
Secondary Material: Not reported
Tank Material: Asphalt Coated or Bare Steel
Capacity: 15000
Install Date: 01/01/1962
Overfill Installed: Not reported
Pipe Material: Bare Steel
Pipe Mode Description: Not reported
Spill Installed: Not reported
Latitude: 41.7445
Longitude: -72.6543
Tank Latitude: 41.7445
Tank Longitude: -72.6543

Contact:
Facility ID: 170-8437
Owner Name: THE CONNECTICUT LIGHT AND POWER COMPANY
Owner Address: PO BOX 270
Owner Address 2: Not reported

SOUTH MEADOW STATION (Continued) **U002021864**

Owner Phone:	(860) 665-5000
Owner Phone Ext:	Not reported
Owner City/State/Zip:	HARTFORD, CT 061410270
Affiliation Type:	Owner
Contact Name:	Not reported
Contact Title:	Not reported
Contact Email:	Not reported

Facility ID:	170-8437
Owner Name:	THE CONNECTICUT LIGHT AND POWER COMPANY
Owner Address:	PO BOX 270
Owner Address 2:	Not reported
Owner Phone:	Not reported
Owner Phone Ext:	Not reported
Owner City/State/Zip:	HARTFORD, CT 061410270
Affiliation Type:	Registrant
Contact Name:	Not reported
Contact Title:	Not reported
Contact Email:	Not reported

Name:	SOUTH MEADOW STATION
Address:	RESERVE AND MAXIM ROAD
Address 2:	Not reported
City,State,Zip:	HARTFORD
Facility ID:	170-8437
Substance:	Gasoline
Last Use Date:	03/01/1978
Tank ID:	C4
Closure Status:	Tank was Removed From Ground
Compartment ID:	a
Tank Status:	Permanently Closed
Secondary Material:	Not reported
Tank Material:	Asphalt Coated or Bare Steel
Capacity:	15000
Install Date:	01/01/1962
Overfill Installed:	Not reported
Pipe Material:	Bare Steel
Pipe Mode Description:	Not reported
Spill Installed:	Not reported
Latitude:	41.7445
Longitude:	-72.6543
Tank Latitude:	41.7445
Tank Longitude:	-72.6543

Contact:

Facility ID:	170-8437
Owner Name:	THE CONNECTICUT LIGHT AND POWER COMPANY
Owner Address:	PO BOX 270
Owner Address 2:	Not reported
Owner Phone:	(860) 665-5000
Owner Phone Ext:	Not reported
Owner City/State/Zip:	HARTFORD, CT 061410270
Affiliation Type:	Owner
Contact Name:	Not reported
Contact Title:	Not reported
Contact Email:	Not reported

SOUTH MEADOW STATION (Continued) **U002021864**

Facility ID:	170-8437
Owner Name:	THE CONNECTICUT LIGHT AND POWER COMPANY
Owner Address:	PO BOX 270
Owner Address 2:	Not reported
Owner Phone:	Not reported
Owner Phone Ext:	Not reported
Owner City/State/Zip:	HARTFORD, CT 061410270
Affiliation Type:	Registrant
Contact Name:	Not reported
Contact Title:	Not reported
Contact Email:	Not reported

O66 **CT LIGHT & POWER COMPANY** **CT CPCS** **S110775214**
NNW **RESERVE ROAD AND MAXIM ROAD** **N/A**
< 1/8 **HARTFORD, CT 06103**
0.076 mi.
399 ft. **Site 4 of 4 in cluster O**

Relative: **Higher**
Actual: **45 ft.**

CPCS:

Name:	CT LIGHT & POWER COMPANY
Address:	RESERVE ROAD AND MAXIM ROAD
City,State,Zip:	HARTFORD, CT 06103
Site Type:	Projects
Lust Status code:	Not reported
Lust Status:	Not reported
PTP Form:	III
Program:	Property Transfer Program
Comments:	Projects
Site Type Definition:	Property Transfer Form III

I67 **NORTHEAST PRINTING PLATES INC** **PFAS ECHO** **1027398025**
NNW **41.741747/-72.653254** **N/A**
< 1/8 **HARTFORD, CT**
0.076 mi.
402 ft. **Site 7 of 15 in cluster I**

Relative: **Lower**
Actual: **33 ft.**

PFAS ECHO:

Name:	NORTHEAST PRINTING PLATES INC
Address:	41.741747/-72.653254
City,State,Zip:	HARTFORD, CT
Latitude:	41.741747
Longitude:	-72.653254
Count:	-1
County:	HARTFORD
Status:	Inactive
Region:	01
Industry:	Printing
ECHO Facility Report:	https://echo.epa.gov/detailed-facility-report?fid=110003017547
Facility Percent Minority:	70.085
Facility Derived Tribes:	Not reported
Facility Population:	4336.72
EJSCREEN Flag US:	N
EJSCREEN Report:	https://ejscreen.epa.gov/mapper/mobile/EJSCREEN_mobile.aspx?geometry=%7B%22x%22:-72.653254,%22y%22:41.741747,%22spatialReference%22:%7B%22wkid%22:4326%7D%7D&unit=9035&areatype=&areaid=&basemap=streets&distance=

NORTHEAST PRINTING PLATES INC (Continued) **1027398025**

	1
EPA Programs:	RCRA
Federal Facility:	No
Federal Agency:	Not reported
Facility FIPS Code:	09003
Facility Indian Country Flag:	N
Facility Collection Method:	ADDRESS MATCHING-HOUSE NUMBER
Facility Derived HUC:	01080205
Facility Derived WBD:	010802050505
Facility Derived CD113:	01
Facility Derived CB2010:	090035025001001
Facility Major Flag:	Not reported
Facility Active Flag:	Not reported
Facility Inspection Count:	0
Facility Date Last Inspection:	Not reported
Facility Days Last Inspection:	Not reported
Facility Informal Count:	0
Facility Date Last Informal Action:	Not reported
Facility Formal Action Count:	0
Facility Date Last Formal Action:	Not reported
Facility Total Penalties:	0
Facility Penalty Count:	Not reported
Facility Date Last Penalty:	Not reported
Facility Last Penalty AMT:	Not reported
Facility QTRS With NC:	0
Facility Programs With SNC:	0
Facility Compliance Status:	No Violation Identified
Facility SNC Flag:	N
AIR Flag:	N
NPDES Flag:	N
SDWIS Flag:	N
RCRA Flag:	Y
TRI Flag:	N
GHG Flag:	N
AIR IDS:	Not reported
CAA Permit Types:	Not reported
CAA NAICS:	Not reported
CAA SICS:	Not reported
NPDES IDS:	Not reported
CWA Permit Types:	Not reported
CWA NAICS:	Not reported
CWA SICS:	Not reported
RCRA IDS:	CTD065531816
RCRA Permit Types:	Other
RCRA NAICS:	323111
SDWA IDS:	Not reported
SDWA System Types:	Not reported
SDWA Compliance Status:	Not reported
SDWA SNC Flag:	N
TRI IDS:	Not reported
TRI Releases Transfers:	Not reported
TRI On Site Releases:	Not reported
TRI Off Site Transfers:	Not reported
TRI Reporter:	Not reported
Facility IMP Water Flag:	Not reported

Q68 **COLLINS PIPE & SUPPLY** **CT SDADB** **S104563112**
WNW **171 MURPHY ROAD** **CT PROPERTY** **N/A**
< 1/8 **HARTFORD, CT**
0.076 mi.
403 ft. **Site 2 of 9 in cluster Q**

Relative:
Higher

Actual:
36 ft.

Site Discovery and Assessment:

Facility ID:	4297
Rem Master ID:	2605
PTP Id:	772
WPC Number:	Not reported
Postal District:	Not reported
Latitude:	Not reported
Longitude:	Not reported
Lat/Long Determined By:	Not reported
Ground Water Quality Classification:	Not reported
Surface Water Quality Classification:	Not reported
Waste Type:	Not reported
Disposal:	Not reported
Sample Data Available:	False
Updated By:	Not reported
Update Program:	Not reported
Updated:	Not reported
Date Created:	Not reported
Duplicate:	False

SDA Federal:

EPA CERCLIS Id:	Not reported
Number EPA RCRIS Id:	Not reported
Site on EPA's CERCLIS:	Not reported
Site Archived from CERCLIS:	Not reported
Archive Date:	Not reported
EPA's Removal at Site:	Not reported
Deferred to another EPA Program:	Not reported
EPA Env Priority Initiative Site:	Not reported
Federal Facility:	Not reported
Site on EPA's National Priority List:	Not reported
Part of an NPL site:	Not reported
RCRA Generator Status:	Not reported
RCRA Permit Status:	Not reported

SDA Referral:

Referral Id:	4453
Source of referral:	PTP
Date Received:	10/4/1991
Staff Assigned:	Not reported
Remediation Program:	PTP
Date dt_assigned:	Not reported
Remediation Complete Approved DEP/Verified by LEP:	10/4/1991
Outcome:	PTP

SDA Remedial:

Remedial Id:	Not reported
PTP Id:	Not reported
Remediation Program:	Not reported
Remediation Program Entered:	Not reported
Staff Assigned:	Not reported
Remediation Program:	Not reported
Date dt_assign:	Not reported
Project Phase:	Not reported
Order issued:	Not reported

COLLINS PIPE & SUPPLY (Continued) **S104563112**

Order Number:	Not reported
Date order issued:	Not reported
Remedial Investigation Start:	Not reported
Remedial Investigation Completed:	Not reported
Remedial Design Start:	Not reported
Remedial Design complet:	Not reported
Remedial Action Start:	Not reported
Remedial Action Completed:	Not reported
Date Oper/ maintenance Started:	Not reported
GW monitoring:	Not reported
Remediation complete Approved DEP/Verified by LEP:	Not reported

SDA Orders:

Order Id:	Not reported
Order Number:	Not reported
Date order issued:	Not reported
Staff Assigned:	Not reported
Type of Order:	Not reported
Order Respondent:	Not reported
Admin Appeal Date:	Not reported
Date of Admin Appeal Ruling:	Not reported
Date of Admin Appeal Ruling:	Not reported
Date of Final Order:	Not reported
Date of Court Appeal:	Not reported
Date of Court Ruling:	Not reported
Date of Court Ruling:	Not reported
Date Order Modified:	Not reported
Date Referred to AG:	Not reported
Judgement:	Not reported
Date of AGR judgement:	Not reported
Penalty assessed:	Not reported
Order Complete:	Not reported
In compliance:	Not reported
Comments:	Not reported

CT Property:

Name:	COLLINS PIPE & SUPPLY
Address:	171 MURPHY ROAD
City,state,zip:	HARTFORD, CT
Seller Name:	Lawrence O'Toole
Buyer Name:	Conn. Resource Recov Auth
Certifying Party:	Not reported
Certifying Attention Person:	Not reported
Title Of Certifying Person:	Not reported
Certifying Person Address:	Not reported
Certifying Person City,St,Zip:	Not reported
Property Transfer Forms:	Form I (DEP-PERD-PTP-201) when no release of hazardous waste has occurred at the parcel being transferred.
Date Recieved:	10/04/1991
Ackn Date:	02/05/1992
Determination Date:	Not reported
LEP Verified/DEP Approval Date:	Not reported
Rem Id:	1906
Remediation Location Id:	2141
Date Entered:	Not reported
Program:	Property Transfer Program
GAO Site:	False

COLLINS PIPE & SUPPLY (Continued) **S104563112**

Staff Full Name:	Not reported
Super/Date:	Not reported
Stage Of Project:	Not reported
RP Level Of Activity:	Not reported
RP Needed Level Of Activity:	Not reported
Staff Level Of Activity:	Not reported
Staff Needed Level Of Activity:	Not reported
Public Intrest:	Not reported
PRP Cooperation:	Not reported
Enforcement Status:	Not reported
Level Of Complexity:	Not reported
Complex Eng Or Sci:	False
Complex Due To Public Involvement:	False
Politically Complex:	False
Complex Enforcement:	False
Coordination With Other Bureaus:	False
EPA Involvement:	False
Staff Prefrence:	Not reported
Readiness For Transfer:	Not reported
Project Transfer Time:	Not reported
Transfer Comments:	Not reported
Staff As Of July 2000:	Not reported
Initial Staff:	Not reported
Type Of Transfer:	Not reported
Salutation:	Not reported
Relationship To Transfer:	Not reported
Audit Date:	Not reported
Verif Type:	Not reported
Audit Outcome:	Not reported
GW:	-
Basin:	Not reported
1st Payment:	200
Pay Tag1:	Not reported
2nd Payment:	Not reported
Pay Tag2:	Not reported
RTN:	11/25/1991
Revised:	12/6/1991
ECAF Received:	Not reported
Old Determination Date:	Not reported
Redeterminationdate:	Not reported
Previous Determination:	Not reported
Monitoringoption:	Not reported
Postremedialmonitoring:	Not reported
Schedule Of I/R:	Not reported
Schedule Overdue:	Not reported
Aprvl Sched:	Not reported
Yr 1 Report:	Not reported
Yr 2 Report:	Not reported
Report Overdue:	Not reported
Ext Aprvl Sched:	Not reported
License #:	Not reported
Project Phase:	Not reported
PT Comments:	Not reported
EPA Id Number:	Not reported
GW Class:	Not reported
SW Class:	Not reported
AO/C0:	Not reported

COLLINS PIPE & SUPPLY (Continued) **S104563112**

Water Lead(Y Or N):	Not reported
Priority:	Not reported
Project Status(A, I Or D):	Not reported
Last Updated:	Not reported
SR Comments:	Not reported
Priority Or Work-Load:	Not reported
Status:	Not reported
Notes:	Not reported
Special Project Name:	Not reported
Special Project Comments:	Not reported
DOT Project:	Not reported
Pt Counter:	Not reported
Project Complete:	False
Project Inactive:	False
Int Deposit #:	Not reported
Deposit #:	Not reported
Spill Case #:	Not reported
Diversion Id:	Not reported
Public Notice:	Not reported
RAP Received:	Not reported
RAP Approved:	Not reported
Compliance Category:	Not reported
Delete Record:	False
ECAF Reviewed By:	Not reported
Not Locatable:	False
Primary Address:	True
AKA Site Name:	False
Primary Site Name:	True
AKA Site Address:	False
Lead:	Not reported

Q69 **ALL WASTE INCORPORATED** **CT UST** **U000849146**
WNW **143A MURPHY RD** **CT SPILLS** **N/A**
< 1/8 **HARTFORD, CT 06114**
0.076 mi.
403 ft. **Site 3 of 9 in cluster Q**

Relative: **Lower**
Actual: **32 ft.**

UST:

Name:	ALL WASTE INCORPORATED
Address:	143A MURPHY RD
Address 2:	Not reported
City,State,Zip:	HARTFORD 06114
Facility ID:	64-10554
Substance:	Diesel
Last Use Date:	Not reported
Tank ID:	A1
Closure Status:	Not reported
Compartment ID:	Not reported
Tank Status:	Currently In Use
Secondary Material:	Double Walled
Tank Material:	Coated & Cathodically Protected Steel (sti-P3)
Capacity:	4000
Install Date:	05/01/1991
Overfill Installed:	Audible Alarm
Pipe Material:	Bare Steel
Pipe Mode Description:	Cathodically Protected,Containment Sumps @ Dispensers,Containment Sumps @ Tanks,Double Walled,Metallic fittings cathodically protected
Spill Installed:	Spill Bucket

ALL WASTE INCORPORATED (Continued) **U000849146**

Latitude:	41.73989
Longitude:	-72.6535
Tank Latitude:	41.73989
Tank Longitude:	-72.6535

Contact:

Facility ID:	64-10554
Owner Name:	ALL WASTE INCORPORATED
Owner Address:	143 MURPHY RD
Owner Address 2:	Not reported
Owner Phone:	(860) 724-4575
Owner Phone Ext:	Not reported
Owner City/State/Zip:	HARTFORD, CT 061142104
Affiliation Type:	Owner
Contact Name:	Matthew Slowik
Contact Title:	Not reported
Contact Email:	Not reported

Facility ID:	64-10554
Owner Name:	MATT SLOWIK
Owner Address:	143 MURPHY RD
Owner Address 2:	Not reported
Owner Phone:	(860) 724-4575
Owner Phone Ext:	Not reported
Owner City/State/Zip:	HARTFORD, CT 061142104
Affiliation Type:	Class A Operator
Contact Name:	MATT SLOWIK
Contact Title:	Not reported
Contact Email:	Not reported

Facility ID:	64-10554
Owner Name:	ALL WASTE INCORPORATED
Owner Address:	143 MURPHY RD
Owner Address 2:	Not reported
Owner Phone:	(860) 724-4575
Owner Phone Ext:	Not reported
Owner City/State/Zip:	HARTFORD, CT 061142104
Affiliation Type:	Registrant
Contact Name:	Matthew Slowik
Contact Title:	Not reported
Contact Email:	Not reported

Facility ID:	64-10554
Owner Name:	ALL WASTE INCORPORATED
Owner Address:	143 MURPHY RD
Owner Address 2:	Not reported
Owner Phone:	(860) 724-4575
Owner Phone Ext:	Not reported
Owner City/State/Zip:	HARTFORD, CT 061142104
Affiliation Type:	Property Owner
Contact Name:	Matthew Slowik
Contact Title:	Not reported
Contact Email:	Not reported

Facility ID:	64-10554
Owner Name:	MATT SLOWIK
Owner Address:	143 MURPHY RD
Owner Address 2:	Not reported

ALL WASTE INCORPORATED (Continued) **U000849146**

Owner Phone: (860) 724-4575
Owner Phone Ext: Not reported
Owner City/State/Zip: HARTFORD, CT 061142104
Affiliation Type: Primary Contact
Contact Name: MATT SLOWIK
Contact Title: Not reported
Contact Email: Not reported

Facility ID: 64-10554
Owner Name: ALL WASTE INCORPORATED
Owner Address: 143 MURPHY RD
Owner Address 2: Not reported
Owner Phone: (860) 724-4575
Owner Phone Ext: Not reported
Owner City/State/Zip: HARTFORD, CT 061142104
Affiliation Type: Operator
Contact Name: Matthew Slowik
Contact Title: Not reported
Contact Email: Not reported

Facility ID: 64-10554
Owner Name: MATT SLOWIK
Owner Address: 143 MURPHY RD
Owner Address 2: Not reported
Owner Phone: (860) 724-4575
Owner Phone Ext: Not reported
Owner City/State/Zip: HARTFORD, CT 061142104
Affiliation Type: Class B Operator
Contact Name: MATT SLOWIK
Contact Title: Not reported
Contact Email: Not reported

Facility ID: 64-10554
Owner Name: ALL WASTE INCORPORATED
Owner Address: 143 MURPHY RD
Owner Address 2: Not reported
Owner Phone: (860) 724-4575
Owner Phone Ext: Not reported
Owner City/State/Zip: HARTFORD, CT 061142104
Affiliation Type: Billing Contact
Contact Name: Matthew Slowik
Contact Title: Not reported
Contact Email: Not reported

Name: ALL WASTE INCORPORATED
Address: 143A MURPHY RD
Address 2: Not reported
City,State,Zip: HARTFORD 06114
Facility ID: 64-10554
Substance: Diesel
Last Use Date: Not reported
Tank ID: B2
Closure Status: Not reported
Compartment ID: Not reported
Tank Status: Currently In Use
Secondary Material: Double Walled

ALL WASTE INCORPORATED (Continued) **U000849146**

Tank Material:	Coated & Cathodically Protected Steel (sti-P3)
Capacity:	10000
Install Date:	05/01/1991
Overfill Installed:	Audible Alarm
Pipe Material:	Bare Steel
Pipe Mode Description:	Cathodically Protected,Containment Sumps @ Dispensers,Containment Sumps @ Tanks,Double Walled,Metallic fittings cathodically protected
Spill Installed:	Spill Bucket
Latitude:	41.73989
Longitude:	-72.6535
Tank Latitude:	41.73989
Tank Longitude:	-72.6535

Contact:

Facility ID:	64-10554
Owner Name:	ALL WASTE INCORPORATED
Owner Address:	143 MURPHY RD
Owner Address 2:	Not reported
Owner Phone:	(860) 724-4575
Owner Phone Ext:	Not reported
Owner City/State/Zip:	HARTFORD, CT 061142104
Affiliation Type:	Owner
Contact Name:	Matthew Slowik
Contact Title:	Not reported
Contact Email:	Not reported

Facility ID:	64-10554
Owner Name:	MATT SLOWIK
Owner Address:	143 MURPHY RD
Owner Address 2:	Not reported
Owner Phone:	(860) 724-4575
Owner Phone Ext:	Not reported
Owner City/State/Zip:	HARTFORD, CT 061142104
Affiliation Type:	Class A Operator
Contact Name:	MATT SLOWIK
Contact Title:	Not reported
Contact Email:	Not reported

Facility ID:	64-10554
Owner Name:	ALL WASTE INCORPORATED
Owner Address:	143 MURPHY RD
Owner Address 2:	Not reported
Owner Phone:	(860) 724-4575
Owner Phone Ext:	Not reported
Owner City/State/Zip:	HARTFORD, CT 061142104
Affiliation Type:	Registrant
Contact Name:	Matthew Slowik
Contact Title:	Not reported
Contact Email:	Not reported

Facility ID:	64-10554
Owner Name:	ALL WASTE INCORPORATED
Owner Address:	143 MURPHY RD
Owner Address 2:	Not reported
Owner Phone:	(860) 724-4575
Owner Phone Ext:	Not reported
Owner City/State/Zip:	HARTFORD, CT 061142104
Affiliation Type:	Property Owner

ALL WASTE INCORPORATED (Continued) **U000849146**

Contact Name: Matthew Slowik
Contact Title: Not reported
Contact Email: Not reported

Facility ID: 64-10554
Owner Name: MATT SLOWIK
Owner Address: 143 MURPHY RD
Owner Address 2: Not reported
Owner Phone: (860) 724-4575
Owner Phone Ext: Not reported
Owner City/State/Zip: HARTFORD, CT 061142104
Affiliation Type: Primary Contact
Contact Name: MATT SLOWIK
Contact Title: Not reported
Contact Email: Not reported

Facility ID: 64-10554
Owner Name: ALL WASTE INCORPORATED
Owner Address: 143 MURPHY RD
Owner Address 2: Not reported
Owner Phone: (860) 724-4575
Owner Phone Ext: Not reported
Owner City/State/Zip: HARTFORD, CT 061142104
Affiliation Type: Operator
Contact Name: Matthew Slowik
Contact Title: Not reported
Contact Email: Not reported

Facility ID: 64-10554
Owner Name: MATT SLOWIK
Owner Address: 143 MURPHY RD
Owner Address 2: Not reported
Owner Phone: (860) 724-4575
Owner Phone Ext: Not reported
Owner City/State/Zip: HARTFORD, CT 061142104
Affiliation Type: Class B Operator
Contact Name: MATT SLOWIK
Contact Title: Not reported
Contact Email: Not reported

Facility ID: 64-10554
Owner Name: ALL WASTE INCORPORATED
Owner Address: 143 MURPHY RD
Owner Address 2: Not reported
Owner Phone: (860) 724-4575
Owner Phone Ext: Not reported
Owner City/State/Zip: HARTFORD, CT 061142104
Affiliation Type: Billing Contact
Contact Name: Matthew Slowik
Contact Title: Not reported
Contact Email: Not reported

SPILLS:
Name: Not reported
Address: 143 MURPHY ROAD
City,State,Zip: HARTFORD, CT

ALL WASTE INCORPORATED (Continued) **U000849146**

Year of Database:	2009
Case Number:	200902057
Who Took Spill:	206
Assigned To:	Wofford, Ron
Report Date:	04/23/2009
Report Time:	00:00 AM
Date Release:	04/23/2009
Time Responded:	00:00 AM
Corrective Action Taken:	Contracted, and Other (ESI)
Cause Info:	OVERFILL
Media Info:	Ground Surface
Release Type:	petroleum
Reported By:	MATT SLOWIK
Phone:	860 7244575
Representing:	ALL WASTE COMPANY
Terminated:	YES
Recovd (Total):	0
Total (Water):	0
Facility Status:	CLOSED
Continuous Spill:	False
Released Substance:	DIESEL FUEL
Qty:	2000.00 (Gallons)
Emergency Measure:	Overfill on a 10,000 gallon tank.
Water Body:	Catch Basin
Discharger:	EAST COAST PETROLEUM &/OR ALL WASTE INC.
Telephone:	860 7244575
Responsible Party:	true
RP Address 1:	143 MURPHY ROAD
RP City,St,Zip:	HARTFORD, CT 06103
Historic:	False
Waterbody:	Not reported
Time Stamp:	2009-08-05 13:39:17
Sr Inspector:	Kinney, Clarence
At Inspctor:	Wofford, Ron
User Stamp:	mgranill
Comments:	Not reported
Action:	Contracted
Other Action:	Not reported
Action:	Other
Other Action:	ESI
Agency ID:	DEP Dispatch
Other Agency:	Not reported
DEP Bureau:	Not reported
DEP Agency:	Not reported
Cause ID:	Overfill
Other Cause:	Not reported
Media ID:	Ground Surface
Other Media:	Not reported
Class ID:	Industrial
Other Class:	Not reported
Release Type:	petroleum
Other Release:	Not reported
Waterbody:	Catch Basin
Other Wtrbody:	Not reported

Name:	Not reported
Address:	143 MURPHY ROAD

ALL WASTE INCORPORATED (Continued) **U000849146**

City,State,Zip: HARTFORD, CT
Year of Database: 2010
Case Number: 201005328
Who Took Spill: 205
Assigned To: Catuccio, Debbie
Report Date: 09/03/2010
Report Time: 00:00 AM
Date Release: 09/03/2010
Time Responded: 00:00 AM
Corrective Action Taken: Contracted, and Other (CLEAN HARBORS), and Investigated
Cause Info: Other (Unknown)
Media Info: Ground Surface
Release Type: not specified
Reported By: dispatch
Phone: 860 7228206
Representing: hfd
Terminated: YES
Recovd (Total): 0
Total (Water): 0
Facility Status: CLOSED
Continuous Spill: False
Released Substance: DIESEL FUEL
Qty: 500.00 (Gallons)
Emergency Measure: Not reported
Water Body: Other (none)
Discharger: Dennis K. Burke Inc. Matt Manoli
Telephone: 617 5484690
Responsible Party: Not reported
RP Address 1: Not reported
RP City,St,Zip: CT
Historic: False
Waterbody: n/a
Time Stamp: 2010-11-08 12:09:44
Sr Inspector: Cox, Michael
At Inspctor: CATUCCIO, DEBBIE
User Stamp: mgranill
Comments: Not reported
Action: Contracted
Other Action: Not reported
Action: Other
Other Action: CLEAN HARBORS
Action: Investigated
Other Action: Not reported
Agency ID: DEP Dispatch
Other Agency: Not reported
DEP Bureau: Not reported
DEP Agency: Not reported
Agency ID: LOCAL FIRE DEPARTMENT
Other Agency: Not reported
DEP Bureau: Not reported
DEP Agency: Not reported
Cause ID: Other
Other Cause: Unknown
Media ID: Ground Surface
Other Media: Not reported
Class ID: Commercial
Other Class: Not reported

ALL WASTE INCORPORATED (Continued) **U000849146**

Waterbody: Other
Other Wtrbody: none

Q70 **ALL WASTE INC** **CT MANIFEST** **S129123168**
WNW **143 MURPHY RD** **N/A**
< 1/8 **HARTFORD, CT 06142**
0.077 mi.
404 ft. **Site 4 of 9 in cluster Q**

Relative: **Lower**

Actual: **33 ft.**

CT MANIFEST:

Name:	ALL WASTE INC
Address:	143 MURPHY RD
City,State,Zip:	HARTFORD, CT 06142
Phone:	Not reported
Country:	Not reported
Manifest ID:	MAU240756
EPA ID:	CTP000027182

Hazardous Waste Manifest:

Year:	2007
Manifest:	000340011SKS
EPA ID:	CTP000027182
Generator Mailing Address:	143 MURPHY RD
Generator City,State,Zip:	HARTFORD, CT 06142
Discrepancies:	Not reported
Date Shipped:	2007-01-23
Date Received:	2007-01-23
Transporter 2 Date:	Not reported
TSDF EPA ID:	MAD096287354
TSDF Name:	SAFETY-KLEEN SYSTEMS INC
TSDF Address:	224 EAST MAIN ST
TSDF City,State,Zip:	W BROOKFIELD, MA 01585
TSDF Country:	USA
Transporter EPA ID:	TXR000050930
Transporter Name:	SAFETY-KLEEN SYSTEMS INC
Transporter Address:	Not reported
Transporter City,State,Zip:	CT
Transporter Country:	USA
Transporter 2 EPA ID:	Not reported
Transporter 2 Name:	Not reported
Transporter 2 Address:	Not reported
Transporter 2 City,State,Zip:	CT
Transporter 2 Country:	USA
US DOT Description:	COMBUSTIBLE LIQUID, N.O.S.
Number of Containers:	002
Container Type:	DM
Quantity/Weight/Volume:	39/G
Batch Number:	603
EPA Waste Codes:	D001 - IGNITABLE WASTE
Copies:	1
Alternate Facility Name:	Not reported
Alternate Facility Address:	Not reported
Alternate Facility State:	Not reported
Alternate Facility Date:	Not reported

Year:	2007
Manifest:	000418095SKS

ALL WASTE INC (Continued) **S129123168**

EPA ID:	CTP000027182
Generator Mailing Address:	143 MURPHY RD
Generator City,State,Zip:	HARTFORD, CT 06142
Discrepancies:	Not reported
Date Shipped:	2007-03-20
Date Received:	2007-03-22
Transporter 2 Date:	Not reported
TSDF EPA ID:	MAD096287354
TSDF Name:	SAFETY-KLEEN SYSTEMS INC
TSDF Address:	224 EAST MAIN ST
TSDF City,State,Zip:	W BROOKFIELD, MA 01585
TSDF Country:	USA
Transporter EPA ID:	TXR000050930
Transporter Name:	SAFETY-KLEEN SYSTEMS INC
Transporter Address:	Not reported
Transporter City,State,Zip:	CT
Transporter Country:	USA
Transporter 2 EPA ID:	Not reported
Transporter 2 Name:	Not reported
Transporter 2 Address:	Not reported
Transporter 2 City,State,Zip:	CT
Transporter 2 Country:	USA
US DOT Description:	COMBUSTIBLE LIQUID, N.O.S.
Number of Containers:	002
Container Type:	DM
Quantity/Weight/Volume:	39/G
Batch Number:	45
EPA Waste Codes:	D001 - IGNITABLE WASTE
Copies:	1
Alternate Facility Name:	Not reported
Alternate Facility Address:	Not reported
Alternate Facility State:	Not reported
Alternate Facility Date:	Not reported

Year:	2006
Manifest:	MAU258381
EPA ID:	CTP000027182
Generator Mailing Address:	143 MURPHY RD
Generator City,State,Zip:	HARTFORD, CT 06142
Discrepancies:	Not reported
Date Shipped:	2006-08-04
Date Received:	2006-08-07
Transporter 2 Date:	Not reported
TSDF EPA ID:	MAD096287354
TSDF Name:	SAFETY-KLEEN SYSTEMS INC
TSDF Address:	224 EAST MAIN ST
TSDF City,State,Zip:	W BROOKFIELD, MA 01585
TSDF Country:	USA
Transporter EPA ID:	TXR000050930
Transporter Name:	SAFETY-KLEEN SYSTEMS INC
Transporter Address:	Not reported
Transporter City,State,Zip:	TX
Transporter Country:	USA
Transporter 2 EPA ID:	Not reported
Transporter 2 Name:	Not reported
Transporter 2 Address:	Not reported
Transporter 2 City,State,Zip:	CT

ALL WASTE INC (Continued) **S129123168**

Transporter 2 Country:	USA
US DOT Description:	WASTE COMBUSTIBLE LIQUID, N.O.S.
Number of Containers:	002
Container Type:	DM
Quantity/Weight/Volume:	38/G
Batch Number:	359, 359
EPA Waste Codes:	D001 - IGNITABLE WASTE
Copies:	2, 7
Alternate Facility Name:	Not reported
Alternate Facility Address:	Not reported
Alternate Facility State:	Not reported
Alternate Facility Date:	Not reported

Year:	2006
Manifest:	MAU240756
EPA ID:	CTP000027182
Generator Mailing Address:	143 MURPHY RD
Generator City,State,Zip:	HARTFORD, CT 06142
Discrepancies:	Not reported
Date Shipped:	2006-06-14
Date Received:	2006-06-16
Transporter 2 Date:	Not reported
TSDF EPA ID:	MAD096287354
TSDF Name:	SAFETY-KLEEN SYSTEMS INC
TSDF Address:	224 EAST MAIN ST
TSDF City,State,Zip:	W BROOKFIELD, MA 01585
TSDF Country:	USA
Transporter EPA ID:	TXR000050930
Transporter Name:	SAFETY-KLEEN SYSTEMS INC
Transporter Address:	Not reported
Transporter City,State,Zip:	TX
Transporter Country:	USA
Transporter 2 EPA ID:	Not reported
Transporter 2 Name:	Not reported
Transporter 2 Address:	Not reported
Transporter 2 City,State,Zip:	CT
Transporter 2 Country:	USA
US DOT Description:	WASTE COMBUSTIBLE LIQUID, N.O.S.
Number of Containers:	002
Container Type:	DM
Quantity/Weight/Volume:	39/G
Batch Number:	98
EPA Waste Codes:	D001 - IGNITABLE WASTE
Copies:	7
Alternate Facility Name:	Not reported
Alternate Facility Address:	Not reported
Alternate Facility State:	Not reported
Alternate Facility Date:	Not reported

Year:	2006
Manifest:	MAU236129
EPA ID:	CTP000027182
Generator Mailing Address:	143 MURPHY RD
Generator City,State,Zip:	HARTFORD, CT 06142
Discrepancies:	Not reported
Date Shipped:	2006-04-21
Date Received:	2006-04-24

ALL WASTE INC (Continued) **S129123168**

Transporter 2 Date:	Not reported
TSDF EPA ID:	MAD096287354
TSDF Name:	SAFETY-KLEEN SYSTEMS INC
TSDF Address:	224 EAST MAIN ST
TSDF City,State,Zip:	W BROOKFIELD, MA 01585
TSDF Country:	USA
Transporter EPA ID:	TXR000050930
Transporter Name:	SAFETY-KLEEN SYSTEMS INC
Transporter Address:	Not reported
Transporter City,State,Zip:	TX
Transporter Country:	USA
Transporter 2 EPA ID:	Not reported
Transporter 2 Name:	Not reported
Transporter 2 Address:	Not reported
Transporter 2 City,State,Zip:	CT
Transporter 2 Country:	USA
US DOT Description:	WASTE COMBUSTIBLE LIQUID, N.O.S.
Number of Containers:	002
Container Type:	DM
Quantity/Weight/Volume:	35/G
Batch Number:	64, 84
EPA Waste Codes:	D001 - IGNITABLE WASTE
Copies:	2, 7
Alternate Facility Name:	Not reported
Alternate Facility Address:	Not reported
Alternate Facility State:	Not reported
Alternate Facility Date:	Not reported

Year:	2006
Manifest:	000239392CEX
EPA ID:	CTP000027182
Generator Mailing Address:	143 MURPHY RD
Generator City,State,Zip:	HARTFORD, CT 06142
Discrepancies:	Not reported
Date Shipped:	2006-11-22
Date Received:	2006-11-22
Transporter 2 Date:	Not reported
TSDF EPA ID:	MAD096287354
TSDF Name:	SAFETY-KLEEN SYSTEMS INC
TSDF Address:	224 EAST MAIN ST
TSDF City,State,Zip:	W BROOKFIELD, MA 01585
TSDF Country:	USA
Transporter EPA ID:	TXR000050930
Transporter Name:	SAFETY-KLEEN SYSTEMS INC
Transporter Address:	Not reported
Transporter City,State,Zip:	TX
Transporter Country:	USA
Transporter 2 EPA ID:	Not reported
Transporter 2 Name:	Not reported
Transporter 2 Address:	Not reported
Transporter 2 City,State,Zip:	CT
Transporter 2 Country:	USA
US DOT Description:	WASTE COMBUSTIBLE LIQUID, N.O.S.
Number of Containers:	002
Container Type:	DM
Quantity/Weight/Volume:	38/G
Batch Number:	605

ALL WASTE INC (Continued) **S129123168**

EPA Waste Codes:	D001 - IGNITABLE WASTE
Copies:	1
Alternate Facility Name:	Not reported
Alternate Facility Address:	Not reported
Alternate Facility State:	Not reported
Alternate Facility Date:	Not reported
Year:	2006
Manifest:	MAU144645
EPA ID:	CTP000027182
Generator Mailing Address:	143 MURPHY RD
Generator City,State,Zip:	HARTFORD, CT 06142
Discrepancies:	Not reported
Date Shipped:	2006-02-27
Date Received:	2006-03-01
Transporter 2 Date:	Not reported
TSDF EPA ID:	MAD096287354
TSDF Name:	SAFETY-KLEEN SYSTEMS INC
TSDF Address:	224 EAST MAIN ST
TSDF City,State,Zip:	W BROOKFIELD, MA 01585
TSDF Country:	USA
Transporter EPA ID:	TXR000050930
Transporter Name:	SAFETY-KLEEN SYSTEMS INC
Transporter Address:	Not reported
Transporter City,State,Zip:	TX
Transporter Country:	USA
Transporter 2 EPA ID:	Not reported
Transporter 2 Name:	Not reported
Transporter 2 Address:	Not reported
Transporter 2 City,State,Zip:	CT
Transporter 2 Country:	USA
US DOT Description:	WASTE COMBUSTIBLE LIQUID, N.O.S.
Number of Containers:	002
Container Type:	DM
Quantity/Weight/Volume:	38/G
Batch Number:	57, 72
EPA Waste Codes:	D001 - IGNITABLE WASTE
Copies:	2, 7
Alternate Facility Name:	Not reported
Alternate Facility Address:	Not reported
Alternate Facility State:	Not reported
Alternate Facility Date:	Not reported
Year:	2006
Manifest:	000830605JJK
EPA ID:	CTP000027182
Generator Mailing Address:	143 MURPHY RD
Generator City,State,Zip:	HARTFORD, CT 06142
Discrepancies:	Not reported
Date Shipped:	2006-10-02
Date Received:	2006-10-03
Transporter 2 Date:	Not reported
TSDF EPA ID:	MAD096287354
TSDF Name:	SAFETY-KLEEN SYSTEMS INC
TSDF Address:	224 EAST MAIN ST
TSDF City,State,Zip:	W BROOKFIELD, MA 01585
TSDF Country:	USA

ALL WASTE INC (Continued) **S129123168**

Transporter EPA ID:	TXR000050930
Transporter Name:	SAFETY-KLEEN SYSTEMS INC
Transporter Address:	Not reported
Transporter City,State,Zip:	TX
Transporter Country:	USA
Transporter 2 EPA ID:	Not reported
Transporter 2 Name:	Not reported
Transporter 2 Address:	Not reported
Transporter 2 City,State,Zip:	CT
Transporter 2 Country:	USA
US DOT Description:	WASTE COMBUSTIBLE LIQUID, N.O.S.
Number of Containers:	002
Container Type:	DM
Quantity/Weight/Volume:	33/G
Batch Number:	696
EPA Waste Codes:	D001, D018, D039, D040 - Not reported
Copies:	1
Alternate Facility Name:	Not reported
Alternate Facility Address:	Not reported
Alternate Facility State:	Not reported
Alternate Facility Date:	Not reported

Year:	2005
Manifest:	MAU209047
EPA ID:	CTP000027182
Generator Mailing Address:	143 MURPHY RD
Generator City,State,Zip:	HARTFORD, CT 06142
Discrepancies:	Not reported
Date Shipped:	2005-12-30
Date Received:	2006-01-05
Transporter 2 Date:	Not reported
TSDF EPA ID:	MAD096287354
TSDF Name:	SAFETY-KLEEN SYSTEMS, INC.
TSDF Address:	224 EAST MAIN STREET
TSDF City,State,Zip:	W BROOKFIELD, MA 01585
TSDF Country:	USA
Transporter EPA ID:	TXR000050930
Transporter Name:	SAFETY-KLEEN SYSTEMS, INC
Transporter Address:	Not reported
Transporter City,State,Zip:	CT
Transporter Country:	USA
Transporter 2 EPA ID:	Not reported
Transporter 2 Name:	Not reported
Transporter 2 Address:	Not reported
Transporter 2 City,State,Zip:	CT
Transporter 2 Country:	USA
US DOT Description:	WASTE COMBUSTIBLE LIQUID, N.O.S.
Number of Containers:	002
Container Type:	DM
Quantity/Weight/Volume:	40/G
Batch Number:	170
EPA Waste Codes:	D001 - IGNITABLE WASTE
Copies:	2
Alternate Facility Name:	Not reported
Alternate Facility Address:	Not reported
Alternate Facility State:	Not reported
Alternate Facility Date:	Not reported

ALL WASTE INC (Continued) **S129123168**

Year:	2005
Manifest:	MAU139633
EPA ID:	CTP000027182
Generator Mailing Address:	143 MURPHY RD
Generator City,State,Zip:	HARTFORD, CT 06142
Discrepancies:	Not reported
Date Shipped:	2005-11-07
Date Received:	2005-11-09
Transporter 2 Date:	Not reported
TSDF EPA ID:	MAD096287354
TSDF Name:	SAFETY-KLEEN SYSTEMS, INC.
TSDF Address:	224 EAST MAIN STREET
TSDF City,State,Zip:	W BROOKFIELD, MA 01585
TSDF Country:	USA
Transporter EPA ID:	TXR000050930
Transporter Name:	SAFETY-KLEEN SYSTEMS, INC
Transporter Address:	Not reported
Transporter City,State,Zip:	CT
Transporter Country:	USA
Transporter 2 EPA ID:	Not reported
Transporter 2 Name:	Not reported
Transporter 2 Address:	Not reported
Transporter 2 City,State,Zip:	CT
Transporter 2 Country:	USA
US DOT Description:	WASTE COMBUSTIBLE LIQUID, N.O.S.
Number of Containers:	002
Container Type:	DM
Quantity/Weight/Volume:	43/G
Batch Number:	173, 837
EPA Waste Codes:	D001 - IGNITABLE WASTE
Copies:	2, 7
Alternate Facility Name:	Not reported
Alternate Facility Address:	Not reported
Alternate Facility State:	Not reported
Alternate Facility Date:	Not reported

Year:	2005
Manifest:	MAU089492
EPA ID:	CTP000027182
Generator Mailing Address:	143 MURPHY RD
Generator City,State,Zip:	HARTFORD, CT 06142
Discrepancies:	Not reported
Date Shipped:	2005-09-06
Date Received:	2005-09-09
Transporter 2 Date:	Not reported
TSDF EPA ID:	MAD096287354
TSDF Name:	SAFETY-KLEEN SYSTEMS, INC.
TSDF Address:	224 EAST MAIN STREET
TSDF City,State,Zip:	W BROOKFIELD, MA 01585
TSDF Country:	USA
Transporter EPA ID:	TXR000050930
Transporter Name:	SAFETY-KLEEN SYSTEMS, INC
Transporter Address:	Not reported
Transporter City,State,Zip:	CT
Transporter Country:	USA
Transporter 2 EPA ID:	Not reported
Transporter 2 Name:	Not reported

ALL WASTE INC (Continued) **S129123168**

Transporter 2 Address:	Not reported
Transporter 2 City,State,Zip:	CT
Transporter 2 Country:	USA
US DOT Description:	WASTE COMBUSTIBLE LIQUID, N.O.S.
Number of Containers:	003
Container Type:	DM
Quantity/Weight/Volume:	37/G
Batch Number:	221
EPA Waste Codes:	D001 - IGNITABLE WASTE
Copies:	2
Alternate Facility Name:	Not reported
Alternate Facility Address:	Not reported
Alternate Facility State:	Not reported
Alternate Facility Date:	Not reported

Q71 **ALL WASTE INC** **RCRA-SQG** **1010314652**
WNW **143 MURPHY RD** **CTR000501619**
< 1/8 **HARTFORD, CT 06416**
0.077 mi.
404 ft. **Site 5 of 9 in cluster Q**

Relative: **Lower**

Actual: **33 ft.**

RCRA Listings:

Date Form Received by Agency:		20070308
Handler Name:	ALL WASTE INC	
Handler Address:		143 MURPHY RD
Handler City,State,Zip:		HARTFORD, CT 06416
EPA ID:		CTR000501619
Contact Name:		ERIC FREDERICKSEN
Contact Address:		MURPHY RD
Contact City,State,Zip:		HARTFORD, CT 06416
Contact Telephone:		860-952-0268
Contact Fax:		Not reported
Contact Email:		EFREDERICKSEN@ALLWASTE.COM
Contact Title:		Not reported
EPA Region:		01
Land Type:		Private
Federal Waste Generator Description:		Small Quantity Generator
Non-Notifier:		Not reported
Biennial Report Cycle:		Not reported
Accessibility:		Not reported
Active Site Indicator:		Handler Activities
State District Owner:		Not reported
State District:		Not reported
Mailing Address:		MURPHY RD
Mailing City,State,Zip:		HARTFORD, CT 06416
Owner Name:	Not reported	
Owner Type:		Not reported
Operator Name:	ALL WASTE INC	
Operator Type:		Private
Short-Term Generator Activity:		No
Importer Activity:		No
Mixed Waste Generator:		No
Transporter Activity:		No
Transfer Facility Activity:		No
Recycler Activity with Storage:		No
Small Quantity On-Site Burner Exemption:		No
Smelting Melting and Refining Furnace Exemption:		No
Underground Injection Control:		No

ALL WASTE INC (Continued) **1010314652**

Off-Site Waste Receipt:	No
Universal Waste Indicator:	No
Universal Waste Destination Facility:	No
Federal Universal Waste:	No
Active Site Fed-Reg Treatment Storage and Disposal Facility:	Not reported
Active Site Converter Treatment storage and Disposal Facility:	Not reported
Active Site State-Reg Treatment Storage and Disposal Facility:	Not reported
Active Site State-Reg Handler:	---
Federal Facility Indicator:	Not reported
Hazardous Secondary Material Indicator:	NN
Sub-Part K Indicator:	Not reported
Commercial TSD Indicator:	No
Treatment Storage and Disposal Type:	Not reported
2018 GPRA Permit Baseline:	Not on the Baseline
2018 GPRA Renewals Baseline:	Not on the Baseline
Permit Renewals Workload Universe:	Not reported
Permit Workload Universe:	Not reported
Permit Progress Universe:	Not reported
Post-Closure Workload Universe:	Not reported
Closure Workload Universe:	Not reported
202 GPRA Corrective Action Baseline:	No
Corrective Action Workload Universe:	No
Subject to Corrective Action Universe:	No
Non-TSDFs Where RCRA CA has Been Imposed Universe:	No
TSDFs Potentially Subject to CA Under 3004 (u)/(v) Universe:	No
TSDFs Only Subject to CA under Discretionary Auth Universe:	No
Corrective Action Priority Ranking:	No NCAPS ranking
Environmental Control Indicator:	No
Institutional Control Indicator:	No
Human Exposure Controls Indicator:	N/A
Groundwater Controls Indicator:	N/A
Operating TSDF Universe:	Not reported
Full Enforcement Universe:	Not reported
Significant Non-Complier Universe:	No
Unaddressed Significant Non-Complier Universe:	No
Addressed Significant Non-Complier Universe:	No
Significant Non-Complier With a Compliance Schedule Universe:	No
Financial Assurance Required: Not reported	
Handler Date of Last Change:	20150414
Recognized Trader-Importer:	No
Recognized Trader-Exporter:	No
Importer of Spent Lead Acid Batteries:	No
Exporter of Spent Lead Acid Batteries:	No
Recycler Activity Without Storage:	Not reported
Manifest Broker:	Not reported
Sub-Part P Indicator:	No

Hazardous Waste Summary:

Waste Code:	D001
Waste Description:	IGNITABLE WASTE
Waste Code:	D018
Waste Description:	BENZENE
Waste Code:	D039
Waste Description:	TETRACHLOROETHYLENE

ALL WASTE INC (Continued) **1010314652**

Waste Code: D040
Waste Description: TRICHLORETHYLENE

Handler - Owner Operator:
Owner/Operator Indicator: Operator
Owner/Operator Name: ALL WASTE INC
Legal Status: Private
Date Became Current: 20010201
Date Ended Current: Not reported
Owner/Operator Address: 143 MURPHY RD
Owner/Operator City,State,Zip: HARTFORD, CT 06114
Owner/Operator Telephone: 860-952-0268
Owner/Operator Telephone Ext: Not reported
Owner/Operator Fax: Not reported
Owner/Operator Email: Not reported

Owner/Operator Indicator: Owner
Owner/Operator Name: R & D REALTY
Legal Status: Private
Date Became Current: Not reported
Date Ended Current: Not reported
Owner/Operator Address: Not reported
Owner/Operator City,State,Zip: Not reported
Owner/Operator Telephone: Not reported
Owner/Operator Telephone Ext: Not reported
Owner/Operator Fax: Not reported
Owner/Operator Email: Not reported

Owner/Operator Indicator: Owner
Owner/Operator Name: R & D REALTY
Legal Status: Private
Date Became Current: 19850101
Date Ended Current: Not reported
Owner/Operator Address: 68 FOX HILL RD
Owner/Operator City,State,Zip: ROCKY HILL, CT 06067
Owner/Operator Telephone: Not reported
Owner/Operator Telephone Ext: Not reported
Owner/Operator Fax: Not reported
Owner/Operator Email: Not reported

Owner/Operator Indicator: Owner
Owner/Operator Name: R & D REALTY
Legal Status: Private
Date Became Current: Not reported
Date Ended Current: Not reported
Owner/Operator Address: Not reported
Owner/Operator City,State,Zip: Not reported
Owner/Operator Telephone: Not reported
Owner/Operator Telephone Ext: Not reported
Owner/Operator Fax: Not reported
Owner/Operator Email: Not reported

Historic Generators:
Receive Date: 20010301
Handler Name: MCCAULEY ENTERPRISES INC
Federal Waste Generator Description: Not a generator, verified

ALL WASTE INC (Continued) **1010314652**

State District Owner: Not reported
Large Quantity Handler of Universal Waste: No
Recognized Trader Importer: No
Recognized Trader Exporter: No
Spent Lead Acid Battery Importer: No
Spent Lead Acid Battery Exporter: No
Current Record: No
Non Storage Recycler Activity: Not reported
Electronic Manifest Broker: Not reported

Receive Date: 20070308
Handler Name: ALL WASTE INC
Federal Waste Generator Description: Small Quantity Generator
State District Owner: Not reported
Large Quantity Handler of Universal Waste: No
Recognized Trader Importer: No
Recognized Trader Exporter: No
Spent Lead Acid Battery Importer: No
Spent Lead Acid Battery Exporter: No
Current Record: Yes
Non Storage Recycler Activity: Not reported
Electronic Manifest Broker: Not reported

List of NAICS Codes and Descriptions:
NAICS Code: 562111
NAICS Description: SOLID WASTE COLLECTION

Facility Has Received Notices of Violation:
Found Violation: Yes
Agency Which Determined Violation: State
Violation Short Description: Transporters - General
Date Violation was Determined: 20010301
Actual Return to Compliance Date: 20010507
Return to Compliance Qualifier: Documented
Violation Responsible Agency: State
Scheduled Compliance Date: 20010427
Enforcement Identifier: 001
Date of Enforcement Action: 20010328
Enforcement Responsible Agency: State
Enforcement Docket Number: WSWDH-01103
Enforcement Attorney: Not reported
Corrective Action Component: No
Appeal Initiated Date: Not reported
Appeal Resolution Date: Not reported
Disposition Status Date: Not reported
Disposition Status: Not reported
Disposition Status Description: Not reported
Consent/Final Order Sequence Number: Not reported
Consent/Final Order Respondent Name: Not reported
Consent/Final Order Lead Agency: Not reported
Enforcement Type: WRITTEN INFORMAL
Enforcement Responsible Person: DMFCT
Enforcement Responsible Sub-Organization: Not reported
SEP Sequence Number: Not reported
SEP Expenditure Amount: Not reported
SEP Scheduled Completion Date: Not reported

ALL WASTE INC (Continued) **1010314652**

SEP Actual Date:	Not reported
SEP Defaulted Date:	Not reported
SEP Type:	Not reported
SEP Type Description:	Not reported
Proposed Amount:	Not reported
Final Monetary Amount:	Not reported
Paid Amount:	Not reported
Final Count:	Not reported
Final Amount:	Not reported

Evaluation Action Summary:

Evaluation Date:	20010301
Evaluation Responsible Agency:	State
Found Violation:	Yes
Evaluation Type Description:	NON-FINANCIAL RECORD REVIEW
Evaluation Responsible Person Identifier:	DMFCT
Evaluation Responsible Sub-Organization:	Not reported
Actual Return to Compliance Date:	20010507
Scheduled Compliance Date:	20010427
Date of Request:	Not reported
Date Response Received:	Not reported
Request Agency:	Not reported
Former Citation:	Not reported

Q72 **ALL WASTE INC** **CT MANIFEST** **S129123541**
WNW **143 MURPHY RD** **N/A**
< 1/8 **HARTFORD, CT**
0.077 mi.
404 ft. **Site 6 of 9 in cluster Q**

Relative: **Lower**

Actual: **33 ft.**

CT MANIFEST:

Name:	ALL WASTE INC
Address:	143 MURPHY RD
City,State,Zip:	HARTFORD, CT
Phone:	Not reported
Country:	Not reported
Manifest ID:	000998999SKS
EPA ID:	CTR000501619

Hazardous Waste Manifest:

Year:	2018
Manifest:	006383567SKS
EPA ID:	CTR000501619
Generator Mailing Address:	Not reported
Generator City,State,Zip:	Not reported
Discrepancies:	Not reported
Date Shipped:	2018-05-03
Date Received:	Not reported
Transporter 2 Date:	Not reported
TSDF EPA ID:	Not reported
TSDF Name:	Not reported
TSDF Address:	Not reported
TSDF City,State,Zip:	Not reported
TSDF Country:	Not reported
Transporter EPA ID:	Not reported
Transporter Name:	Not reported

ALL WASTE INC (Continued) **S129123541**

Transporter Address:	Not reported
Transporter City,State,Zip:	Not reported
Transporter Country:	Not reported
Transporter 2 EPA ID:	Not reported
Transporter 2 Name:	Not reported
Transporter 2 Address:	Not reported
Transporter 2 City,State,Zip:	Not reported
Transporter 2 Country:	Not reported
US DOT Description:	Not reported
Number of Containers:	Not reported
Container Type:	Not reported
Quantity/Weight/Volume:	/
Batch Number:	Not reported
EPA Waste Codes:	- Not reported
Copies:	Not reported
Alternate Facility Name:	Not reported
Alternate Facility Address:	Not reported
Alternate Facility State:	Not reported
Alternate Facility Date:	Not reported

Year:	2018
Manifest:	006097831SKS
EPA ID:	CTR000501619
Generator Mailing Address:	Not reported
Generator City,State,Zip:	Not reported
Discrepancies:	Not reported
Date Shipped:	2018-06-27
Date Received:	Not reported
Transporter 2 Date:	Not reported
TSDF EPA ID:	Not reported
TSDF Name:	Not reported
TSDF Address:	Not reported
TSDF City,State,Zip:	Not reported
TSDF Country:	Not reported
Transporter EPA ID:	Not reported
Transporter Name:	Not reported
Transporter Address:	Not reported
Transporter City,State,Zip:	Not reported
Transporter Country:	Not reported
Transporter 2 EPA ID:	Not reported
Transporter 2 Name:	Not reported
Transporter 2 Address:	Not reported
Transporter 2 City,State,Zip:	Not reported
Transporter 2 Country:	Not reported
US DOT Description:	Not reported
Number of Containers:	Not reported
Container Type:	Not reported
Quantity/Weight/Volume:	/
Batch Number:	Not reported
EPA Waste Codes:	- Not reported
Copies:	Not reported
Alternate Facility Name:	Not reported
Alternate Facility Address:	Not reported
Alternate Facility State:	Not reported
Alternate Facility Date:	Not reported

Year:	2018

ALL WASTE INC (Continued) **S129123541**

Manifest:	006529875SKS
EPA ID:	CTR000501619
Generator Mailing Address:	Not reported
Generator City,State,Zip:	Not reported
Discrepancies:	Not reported
Date Shipped:	2018-01-11
Date Received:	Not reported
Transporter 2 Date:	Not reported
TSDF EPA ID:	Not reported
TSDF Name:	Not reported
TSDF Address:	Not reported
TSDF City,State,Zip:	Not reported
TSDF Country:	Not reported
Transporter EPA ID:	Not reported
Transporter Name:	Not reported
Transporter Address:	Not reported
Transporter City,State,Zip:	Not reported
Transporter Country:	Not reported
Transporter 2 EPA ID:	Not reported
Transporter 2 Name:	Not reported
Transporter 2 Address:	Not reported
Transporter 2 City,State,Zip:	Not reported
Transporter 2 Country:	Not reported
US DOT Description:	Not reported
Number of Containers:	Not reported
Container Type:	Not reported
Quantity/Weight/Volume:	/
Batch Number:	Not reported
EPA Waste Codes:	- Not reported
Copies:	Not reported
Alternate Facility Name:	Not reported
Alternate Facility Address:	Not reported
Alternate Facility State:	Not reported
Alternate Facility Date:	Not reported

Year:	2018
Manifest:	006590288SKS
EPA ID:	CTR000501619
Generator Mailing Address:	Not reported
Generator City,State,Zip:	Not reported
Discrepancies:	Not reported
Date Shipped:	2018-03-07
Date Received:	Not reported
Transporter 2 Date:	Not reported
TSDF EPA ID:	Not reported
TSDF Name:	Not reported
TSDF Address:	Not reported
TSDF City,State,Zip:	Not reported
TSDF Country:	Not reported
Transporter EPA ID:	Not reported
Transporter Name:	Not reported
Transporter Address:	Not reported
Transporter City,State,Zip:	Not reported
Transporter Country:	Not reported
Transporter 2 EPA ID:	Not reported
Transporter 2 Name:	Not reported
Transporter 2 Address:	Not reported

ALL WASTE INC (Continued) **S129123541**

Transporter 2 City,State,Zip:	Not reported
Transporter 2 Country:	Not reported
US DOT Description:	Not reported
Number of Containers:	Not reported
Container Type:	Not reported
Quantity/Weight/Volume:	/
Batch Number:	Not reported
EPA Waste Codes:	- Not reported
Copies:	Not reported
Alternate Facility Name:	Not reported
Alternate Facility Address:	Not reported
Alternate Facility State:	Not reported
Alternate Facility Date:	Not reported

Year:	2017
Manifest:	006365543SKS
EPA ID:	CTR000501619
Generator Mailing Address:	Not reported
Generator City,State,Zip:	Not reported
Discrepancies:	Not reported
Date Shipped:	2017-11-17
Date Received:	Not reported
Transporter 2 Date:	Not reported
TSDF EPA ID:	Not reported
TSDF Name:	Not reported
TSDF Address:	Not reported
TSDF City,State,Zip:	Not reported
TSDF Country:	Not reported
Transporter EPA ID:	Not reported
Transporter Name:	Not reported
Transporter Address:	Not reported
Transporter City,State,Zip:	Not reported
Transporter Country:	Not reported
Transporter 2 EPA ID:	Not reported
Transporter 2 Name:	Not reported
Transporter 2 Address:	Not reported
Transporter 2 City,State,Zip:	Not reported
Transporter 2 Country:	Not reported
US DOT Description:	Not reported
Number of Containers:	Not reported
Container Type:	Not reported
Quantity/Weight/Volume:	/
Batch Number:	Not reported
EPA Waste Codes:	- Not reported
Copies:	Not reported
Alternate Facility Name:	Not reported
Alternate Facility Address:	Not reported
Alternate Facility State:	Not reported
Alternate Facility Date:	Not reported

Year:	2017
Manifest:	005784143SKS
EPA ID:	CTR000501619
Generator Mailing Address:	Not reported
Generator City,State,Zip:	Not reported
Discrepancies:	Not reported
Date Shipped:	2017-04-07

ALL WASTE INC (Continued) **S129123541**

Date Received:	Not reported
Transporter 2 Date:	Not reported
TSDF EPA ID:	Not reported
TSDF Name:	Not reported
TSDF Address:	Not reported
TSDF City,State,Zip:	Not reported
TSDF Country:	Not reported
Transporter EPA ID:	Not reported
Transporter Name:	Not reported
Transporter Address:	Not reported
Transporter City,State,Zip:	Not reported
Transporter Country:	Not reported
Transporter 2 EPA ID:	Not reported
Transporter 2 Name:	Not reported
Transporter 2 Address:	Not reported
Transporter 2 City,State,Zip:	Not reported
Transporter 2 Country:	Not reported
US DOT Description:	Not reported
Number of Containers:	Not reported
Container Type:	Not reported
Quantity/Weight/Volume:	/
Batch Number:	Not reported
EPA Waste Codes:	- Not reported
Copies:	Not reported
Alternate Facility Name:	Not reported
Alternate Facility Address:	Not reported
Alternate Facility State:	Not reported
Alternate Facility Date:	Not reported

Year:	2017
Manifest:	005776066SKS
EPA ID:	CTR000501619
Generator Mailing Address:	Not reported
Generator City,State,Zip:	Not reported
Discrepancies:	Not reported
Date Shipped:	2017-02-09
Date Received:	Not reported
Transporter 2 Date:	Not reported
TSDF EPA ID:	Not reported
TSDF Name:	Not reported
TSDF Address:	Not reported
TSDF City,State,Zip:	Not reported
TSDF Country:	Not reported
Transporter EPA ID:	Not reported
Transporter Name:	Not reported
Transporter Address:	Not reported
Transporter City,State,Zip:	Not reported
Transporter Country:	Not reported
Transporter 2 EPA ID:	Not reported
Transporter 2 Name:	Not reported
Transporter 2 Address:	Not reported
Transporter 2 City,State,Zip:	Not reported
Transporter 2 Country:	Not reported
US DOT Description:	Not reported
Number of Containers:	Not reported
Container Type:	Not reported
Quantity/Weight/Volume:	/

ALL WASTE INC (Continued) **S129123541**

Batch Number:	Not reported
EPA Waste Codes:	- Not reported
Copies:	Not reported
Alternate Facility Name:	Not reported
Alternate Facility Address:	Not reported
Alternate Facility State:	Not reported
Alternate Facility Date:	Not reported
Year:	2017
Manifest:	005806035SKS
EPA ID:	CTR000501619
Generator Mailing Address:	Not reported
Generator City,State,Zip:	Not reported
Discrepancies:	Not reported
Date Shipped:	2017-05-31
Date Received:	Not reported
Transporter 2 Date:	Not reported
TSDF EPA ID:	Not reported
TSDF Name:	Not reported
TSDF Address:	Not reported
TSDF City,State,Zip:	Not reported
TSDF Country:	Not reported
Transporter EPA ID:	Not reported
Transporter Name:	Not reported
Transporter Address:	Not reported
Transporter City,State,Zip:	Not reported
Transporter Country:	Not reported
Transporter 2 EPA ID:	Not reported
Transporter 2 Name:	Not reported
Transporter 2 Address:	Not reported
Transporter 2 City,State,Zip:	Not reported
Transporter 2 Country:	Not reported
US DOT Description:	Not reported
Number of Containers:	Not reported
Container Type:	Not reported
Quantity/Weight/Volume:	/
Batch Number:	Not reported
EPA Waste Codes:	- Not reported
Copies:	Not reported
Alternate Facility Name:	Not reported
Alternate Facility Address:	Not reported
Alternate Facility State:	Not reported
Alternate Facility Date:	Not reported
Year:	2017
Manifest:	006341045SKS
EPA ID:	CTR000501619
Generator Mailing Address:	Not reported
Generator City,State,Zip:	Not reported
Discrepancies:	Not reported
Date Shipped:	2017-09-20
Date Received:	Not reported
Transporter 2 Date:	Not reported
TSDF EPA ID:	Not reported
TSDF Name:	Not reported
TSDF Address:	Not reported
TSDF City,State,Zip:	Not reported

ALL WASTE INC (Continued) **S129123541**

TSDF Country:	Not reported
Transporter EPA ID:	Not reported
Transporter Name:	Not reported
Transporter Address:	Not reported
Transporter City,State,Zip:	Not reported
Transporter Country:	Not reported
Transporter 2 EPA ID:	Not reported
Transporter 2 Name:	Not reported
Transporter 2 Address:	Not reported
Transporter 2 City,State,Zip:	Not reported
Transporter 2 Country:	Not reported
US DOT Description:	Not reported
Number of Containers:	Not reported
Container Type:	Not reported
Quantity/Weight/Volume:	/
Batch Number:	Not reported
EPA Waste Codes:	- Not reported
Copies:	Not reported
Alternate Facility Name:	Not reported
Alternate Facility Address:	Not reported
Alternate Facility State:	Not reported
Alternate Facility Date:	Not reported

Year:	2017
Manifest:	006049109SKS
EPA ID:	CTR000501619
Generator Mailing Address:	Not reported
Generator City,State,Zip:	Not reported
Discrepancies:	Not reported
Date Shipped:	2017-07-26
Date Received:	Not reported
Transporter 2 Date:	Not reported
TSDF EPA ID:	Not reported
TSDF Name:	Not reported
TSDF Address:	Not reported
TSDF City,State,Zip:	Not reported
TSDF Country:	Not reported
Transporter EPA ID:	Not reported
Transporter Name:	Not reported
Transporter Address:	Not reported
Transporter City,State,Zip:	Not reported
Transporter Country:	Not reported
Transporter 2 EPA ID:	Not reported
Transporter 2 Name:	Not reported
Transporter 2 Address:	Not reported
Transporter 2 City,State,Zip:	Not reported
Transporter 2 Country:	Not reported
US DOT Description:	Not reported
Number of Containers:	Not reported
Container Type:	Not reported
Quantity/Weight/Volume:	/
Batch Number:	Not reported
EPA Waste Codes:	- Not reported
Copies:	Not reported
Alternate Facility Name:	Not reported
Alternate Facility Address:	Not reported
Alternate Facility State:	Not reported

ALL WASTE INC (Continued) **S129123541**

Alternate Facility Date:	Not reported
Year:	2016
Manifest:	005455110SKS
EPA ID:	CTR000501619
Generator Mailing Address:	Not reported
Generator City,State,Zip:	Not reported
Discrepancies:	Not reported
Date Shipped:	2016-06-21
Date Received:	Not reported
Transporter 2 Date:	Not reported
TSDF EPA ID:	Not reported
TSDF Name:	Not reported
TSDF Address:	Not reported
TSDF City,State,Zip:	Not reported
TSDF Country:	Not reported
Transporter EPA ID:	Not reported
Transporter Name:	Not reported
Transporter Address:	Not reported
Transporter City,State,Zip:	Not reported
Transporter Country:	Not reported
Transporter 2 EPA ID:	Not reported
Transporter 2 Name:	Not reported
Transporter 2 Address:	Not reported
Transporter 2 City,State,Zip:	Not reported
Transporter 2 Country:	Not reported
US DOT Description:	Not reported
Number of Containers:	Not reported
Container Type:	Not reported
Quantity/Weight/Volume:	/
Batch Number:	Not reported
EPA Waste Codes:	- Not reported
Copies:	Not reported
Alternate Facility Name:	Not reported
Alternate Facility Address:	Not reported
Alternate Facility State:	Not reported
Alternate Facility Date:	Not reported

DEEP Document:

Year:	2017
EPA ID:	CTR000501619
Statuory Program:	Hazardous Waste
Document Number:	006049109SKS
Document:	Hazardous Waste Manifest
File Type:	Written Text
Reference ID:	Ref ID: 006049109SKS Alt ID: CTR000501619

Click Here to view the image from agency website:

Year:	2017
EPA ID:	CTR000501619
Statuory Program:	Hazardous Waste
Document Number:	005776066SKS
Document:	Hazardous Waste Manifest
File Type:	Written Text
Reference ID:	Ref ID: 005776066SKS Alt ID: CTR000501619

ALL WASTE INC (Continued) **S129123541**

Click Here to view the image from agency website:

Year: 2017
EPA ID: CTR000501619
Statuory Program: Hazardous Waste
Document Number: 005806035SKS
Document: Hazardous Waste Manifest
File Type: Written Text
Reference ID: Ref ID: 005806035SKS Alt ID: CTR000501619

Click Here to view the image from agency website:

Year: 2017
EPA ID: CTR000501619
Statuory Program: Hazardous Waste
Document Number: 005784143SKS
Document: Hazardous Waste Manifest
File Type: Written Text
Reference ID: Ref ID: 005784143SKS Alt ID: CTR000501619

Click Here to view the image from agency website:

Year: 2017
EPA ID: CTR000501619
Statuory Program: Hazardous Waste
Document Number: 006341045SKS
Document: Hazardous Waste Manifest
File Type: Written Text
Reference ID: Ref ID: 006341045SKS Alt ID: CTR000501619

Click Here to view the image from agency website:

Year: 2017
EPA ID: CTR000501619
Statuory Program: Hazardous Waste
Document Number: 006365543SKS
Document: Hazardous Waste Manifest
File Type: Written Text
Reference ID: Ref ID: 006365543SKS Alt ID: CTR000501619

Click Here to view the image from agency website:

Year: 2016
EPA ID: CTR000501619
Statuory Program: Hazardous Waste
Document Number: 005070423SKS
Document: Hazardous Waste Manifest
File Type: Written Text
Reference ID: Ref ID: 005070423SKS Alt ID: CTR000501619

Click Here to view the image from agency website:

Year: 2016
EPA ID: CTR000501619
Statuory Program: Hazardous Waste
Document Number: 005455110SKS

ALL WASTE INC (Continued) **S129123541**

Document: Hazardous Waste Manifest
File Type: Written Text
Reference ID: Ref ID: 005455110SKS Alt ID: CTR000501619

Click Here to view the image from agency website:

Year: 2016
EPA ID: CTR000501619
Statuory Program: Hazardous Waste
Document Number: 005579633SKS
Document: Hazardous Waste Manifest
File Type: Written Text
Reference ID: Ref ID: 005579633SKS Alt ID: CTR000501619

Click Here to view the image from agency website:

Year: 2016
EPA ID: CTR000501619
Statuory Program: Hazardous Waste
Document Number: 005070806SKS
Document: Hazardous Waste Manifest
File Type: Written Text
Reference ID: Ref ID: 005070806SKS Alt ID: CTR000501619

Click Here to view the image from agency website:

Year: 2016
EPA ID: CTR000501619
Statuory Program: Hazardous Waste
Document Number: 005607708SKS
Document: Hazardous Waste Manifest
File Type: Written Text
Reference ID: Ref ID: 005607708SKS Alt ID: CTR000501619

Click Here to view the image from agency website:

Q73 **MCCAULEY** **CT MANIFEST** **S128905912**
WNW **143 MURPHY RD** **N/A**
< 1/8 **HARTFORD, CT 06142**
0.077 mi.
404 ft. **Site 7 of 9 in cluster Q**

Relative: **Lower**
Actual: **33 ft.**

CT MANIFEST:
Name: MCCAULEY
Address: 143 MURPHY RD
City,State,Zip: HARTFORD, CT 06142
Phone: Not reported
Country: Not reported
Manifest ID: MAM963923
EPA ID: CTP000024018

Hazardous Waste Manifest:
Year: 2001
Manifest: CTF0829671
EPA ID: CTP000024018
Generator Mailing Address: 143 MURPHY RD
Generator City,State,Zip: HARTFORD, CT 06114

MCCAULEY (Continued) **S128905912**

Discrepancies:	N
Date Shipped:	2001-09-18
Date Received:	2001-09-18
Transporter 2 Date:	Not reported
TSDF EPA ID:	CTD000604488
TSDF Name:	CLEAN HARBORS OF CONNECTICUT INC
TSDF Address:	51 BRODERICK RD
TSDF City,State,Zip:	BRISTOL, CT 06010
TSDF Country:	USA
Transporter EPA ID:	MAD039322250
Transporter Name:	CLEAN HARBORS ENVIRONMENTAL SERVICES INC
Transporter Address:	Not reported
Transporter City,State,Zip:	CT
Transporter Country:	USA
Transporter 2 EPA ID:	Not reported
Transporter 2 Name:	Not reported
Transporter 2 Address:	Not reported
Transporter 2 City,State,Zip:	CT
Transporter 2 Country:	USA
US DOT Description:	ENVIRONMENTALLY HAZ. SUBSTANCES,SOLID
Number of Containers:	001
Container Type:	TT
Quantity/Weight/Volume:	1290/G
Batch Number:	4666, 4666, 4666, 4666
EPA Waste Codes:	D008 - LEAD
Copies:	1, 2, 6, 7
Alternate Facility Name:	Not reported
Alternate Facility Address:	Not reported
Alternate Facility State:	Not reported
Alternate Facility Date:	Not reported

Year:	2001
Manifest:	CTF0829895
EPA ID:	CTP000024018
Generator Mailing Address:	143 MURPHY RD
Generator City,State,Zip:	HARTFORD, CT 06114
Discrepancies:	N
Date Shipped:	2001-11-11
Date Received:	2001-11-12
Transporter 2 Date:	Not reported
TSDF EPA ID:	CTD000604488
TSDF Name:	CLEAN HARBORS OF CONNECTICUT INC
TSDF Address:	51 BRODERICK RD
TSDF City,State,Zip:	BRISTOL, CT 06010
TSDF Country:	USA
Transporter EPA ID:	MAD039322250
Transporter Name:	CLEAN HARBORS ENVIRONMENTAL SERVICES INC
Transporter Address:	Not reported
Transporter City,State,Zip:	CT
Transporter Country:	USA
Transporter 2 EPA ID:	Not reported
Transporter 2 Name:	Not reported
Transporter 2 Address:	Not reported
Transporter 2 City,State,Zip:	CT
Transporter 2 Country:	USA
US DOT Description:	env. Hazardous substance liquid nos
Number of Containers:	001

MCCAULEY (Continued) **S128905912**

Container Type:	TT
Quantity/Weight/Volume:	500/G
Batch Number:	4722, 4722, 4865, 4865
EPA Waste Codes:	D008 - LEAD
Copies:	1, 2, 6, 7
Alternate Facility Name:	Not reported
Alternate Facility Address:	Not reported
Alternate Facility State:	Not reported
Alternate Facility Date:	Not reported
Year:	2001
Manifest:	MAM963923
EPA ID:	CTP000024018
Generator Mailing Address:	143 MURPHY RD
Generator City,State,Zip:	HARTFORD, CT 06142
Discrepancies:	Not reported
Date Shipped:	2001-06-07
Date Received:	2001-06-08
Transporter 2 Date:	Not reported
TSDF EPA ID:	MAD096287354
TSDF Name:	SAFETY-KLEEN SYSTEMS INC
TSDF Address:	224 EAST MAIN ST
TSDF City,State,Zip:	W BROOKFIELD, MA 01585
TSDF Country:	USA
Transporter EPA ID:	SCR000075150
Transporter Name:	SAFETY-KLEEN SYSTEMS INC
Transporter Address:	Not reported
Transporter City,State,Zip:	CT
Transporter Country:	USA
Transporter 2 EPA ID:	Not reported
Transporter 2 Name:	Not reported
Transporter 2 Address:	Not reported
Transporter 2 City,State,Zip:	CT
Transporter 2 Country:	USA
US DOT Description:	WASTE COMBUSTIBLE LIQUID, N.O.S.
Number of Containers:	002
Container Type:	DM
Quantity/Weight/Volume:	42/G
Batch Number:	4408
EPA Waste Codes:	D001 - IGNITABLE WASTE
Copies:	2
Alternate Facility Name:	Not reported
Alternate Facility Address:	Not reported
Alternate Facility State:	Not reported
Alternate Facility Date:	Not reported
Year:	2001
Manifest:	MAM929844
EPA ID:	CTP000024018
Generator Mailing Address:	143 MURPHY RD
Generator City,State,Zip:	HARTFORD, CT 06142
Discrepancies:	Not reported
Date Shipped:	2001-04-12
Date Received:	2001-04-13
Transporter 2 Date:	Not reported
TSDF EPA ID:	MAD096287354
TSDF Name:	SAFETY-KLEEN SYSTEMS INC

MCCAULEY (Continued) **S128905912**

TSDF Address:	224 EAST MAIN ST
TSDF City,State,Zip:	W BROOKFIELD, MA 01585
TSDF Country:	USA
Transporter EPA ID:	SCR000075150
Transporter Name:	SAFETY-KLEEN SYSTEMS INC
Transporter Address:	Not reported
Transporter City,State,Zip:	CT
Transporter Country:	USA
Transporter 2 EPA ID:	Not reported
Transporter 2 Name:	Not reported
Transporter 2 Address:	Not reported
Transporter 2 City,State,Zip:	CT
Transporter 2 Country:	USA
US DOT Description:	WASTE COMBUSTIBLE LIQUID, N.O.S.
Number of Containers:	002
Container Type:	DM
Quantity/Weight/Volume:	40/G
Batch Number:	4403
EPA Waste Codes:	D001 - IGNITABLE WASTE
Copies:	2
Alternate Facility Name:	Not reported
Alternate Facility Address:	Not reported
Alternate Facility State:	Not reported
Alternate Facility Date:	Not reported

Year:	2001
Manifest:	MAM913449
EPA ID:	CTP000024018
Generator Mailing Address:	143 MURPHY RD
Generator City,State,Zip:	HARTFORD, CT 06142
Discrepancies:	Not reported
Date Shipped:	2001-02-15
Date Received:	2001-02-16
Transporter 2 Date:	Not reported
TSDF EPA ID:	MAD096287354
TSDF Name:	SAFETY-KLEEN SYSTEMS INC
TSDF Address:	224 EAST MAIN ST
TSDF City,State,Zip:	W BROOKFIELD, MA 01585
TSDF Country:	USA
Transporter EPA ID:	SCR000075150
Transporter Name:	SAFETY-KLEEN SYSTEMS INC
Transporter Address:	Not reported
Transporter City,State,Zip:	CT
Transporter Country:	USA
Transporter 2 EPA ID:	Not reported
Transporter 2 Name:	Not reported
Transporter 2 Address:	Not reported
Transporter 2 City,State,Zip:	CT
Transporter 2 Country:	USA
US DOT Description:	WASTE COMBUSTIBLE LIQUID, N.O.S.
Number of Containers:	002
Container Type:	DM
Quantity/Weight/Volume:	42/G
Batch Number:	4237
EPA Waste Codes:	D001 - IGNITABLE WASTE
Copies:	2
Alternate Facility Name:	Not reported

MCCAULEY (Continued) **S128905912**

Alternate Facility Address:	Not reported
Alternate Facility State:	Not reported
Alternate Facility Date:	Not reported
Year:	2000
Manifest:	MAM394681
EPA ID:	CTP000024018
Generator Mailing Address:	143 MURPHY RD
Generator City,State,Zip:	HARTFORD, CT 06142
Discrepancies:	Not reported
Date Shipped:	2000-09-19
Date Received:	2000-09-20
Transporter 2 Date:	Not reported
TSDF EPA ID:	MAD096287354
TSDF Name:	SAFETY-KLEEN SYSTEMS INC
TSDF Address:	224 EAST MAIN ST
TSDF City,State,Zip:	W BROOKFIELD, MA 01585
TSDF Country:	USA
Transporter EPA ID:	SCR000075150
Transporter Name:	SAFETY-KLEEN SYSTEMSINC
Transporter Address:	Not reported
Transporter City,State,Zip:	CT
Transporter Country:	USA
Transporter 2 EPA ID:	Not reported
Transporter 2 Name:	Not reported
Transporter 2 Address:	Not reported
Transporter 2 City,State,Zip:	CT
Transporter 2 Country:	USA
US DOT Description:	WASTE COMBUSTIBLE LIQUID, N.O.S.
Number of Containers:	001
Container Type:	DM
Quantity/Weight/Volume:	24/G
Batch Number:	3874
EPA Waste Codes:	D001 - IGNITABLE WASTE
Copies:	2
Alternate Facility Name:	Not reported
Alternate Facility Address:	Not reported
Alternate Facility State:	Not reported
Alternate Facility Date:	Not reported
Year:	2000
Manifest:	MAM621353
EPA ID:	CTP000024018
Generator Mailing Address:	143 MURPHY RD
Generator City,State,Zip:	HARTFORD, CT 06142
Discrepancies:	Not reported
Date Shipped:	2000-10-25
Date Received:	2000-10-26
Transporter 2 Date:	Not reported
TSDF EPA ID:	MAD096287354
TSDF Name:	SAFETY-KLEEN SYSTEMS INC
TSDF Address:	224 EAST MAIN ST
TSDF City,State,Zip:	W BROOKFIELD, MA 01585
TSDF Country:	USA
Transporter EPA ID:	SCR000075150
Transporter Name:	SAFETY-KLEEN SYSTEMSINC
Transporter Address:	Not reported

MCCAULEY (Continued) **S128905912**

Transporter City,State,Zip:	CT
Transporter Country:	USA
Transporter 2 EPA ID:	Not reported
Transporter 2 Name:	Not reported
Transporter 2 Address:	Not reported
Transporter 2 City,State,Zip:	CT
Transporter 2 Country:	USA
US DOT Description:	WASTE COMBUSTIBLE LIQUID, N.O.S.
Number of Containers:	002
Container Type:	DM
Quantity/Weight/Volume:	24/G
Batch Number:	4057
EPA Waste Codes:	D001 - IGNITABLE WASTE
Copies:	2
Alternate Facility Name:	Not reported
Alternate Facility Address:	Not reported
Alternate Facility State:	Not reported
Alternate Facility Date:	Not reported

Year:	2000
Manifest:	MAM588485
EPA ID:	CTP000024018
Generator Mailing Address:	143 MURPHY RD
Generator City,State,Zip:	HARTFORD, CT 06142
Discrepancies:	Not reported
Date Shipped:	2000-08-03
Date Received:	2000-08-04
Transporter 2 Date:	Not reported
TSDF EPA ID:	MAD096287354
TSDF Name:	SAFETY-KLEEN SYSTEMS INC
TSDF Address:	224 EAST MAIN ST
TSDF City,State,Zip:	W BROOKFIELD, MA 01585
TSDF Country:	USA
Transporter EPA ID:	SCR000075150
Transporter Name:	SAFETY-KLEEN SYSTEMS INC
Transporter Address:	Not reported
Transporter City,State,Zip:	CT
Transporter Country:	USA
Transporter 2 EPA ID:	Not reported
Transporter 2 Name:	Not reported
Transporter 2 Address:	Not reported
Transporter 2 City,State,Zip:	CT
Transporter 2 Country:	USA
US DOT Description:	WASTE COMBUSTIBLE LIQUID, N.O.S.
Number of Containers:	001
Container Type:	DM
Quantity/Weight/Volume:	17/G
Batch Number:	4320
EPA Waste Codes:	D001 - IGNITABLE WASTE
Copies:	2
Alternate Facility Name:	Not reported
Alternate Facility Address:	Not reported
Alternate Facility State:	Not reported
Alternate Facility Date:	Not reported

Year:	2000
Manifest:	MAM621353

MCCAULEY (Continued) **S128905912**

EPA ID:	CTP000024018
Generator Mailing Address:	143 MURPHY RD
Generator City,State,Zip:	HARTFORD, CT 06142
Discrepancies:	Not reported
Date Shipped:	2000-10-25
Date Received:	2000-10-26
Transporter 2 Date:	Not reported
TSDF EPA ID:	MAD096287354
TSDF Name:	SAFETY-KLEEN SYSTEMS INC
TSDF Address:	224 EAST MAIN ST
TSDF City,State,Zip:	W BROOKFIELD, MA 01585
TSDF Country:	USA
Transporter EPA ID:	SCR000075150
Transporter Name:	SAFETY-KLEEN SYSTEMSINC
Transporter Address:	Not reported
Transporter City,State,Zip:	CT
Transporter Country:	USA
Transporter 2 EPA ID:	Not reported
Transporter 2 Name:	Not reported
Transporter 2 Address:	Not reported
Transporter 2 City,State,Zip:	CT
Transporter 2 Country:	USA
US DOT Description:	WASTE COMBUSTIBLE LIQUID, N.O.S.
Number of Containers:	001
Container Type:	DM
Quantity/Weight/Volume:	13/G
Batch Number:	4057
EPA Waste Codes:	D001 - IGNITABLE WASTE
Copies:	2
Alternate Facility Name:	Not reported
Alternate Facility Address:	Not reported
Alternate Facility State:	Not reported
Alternate Facility Date:	Not reported

Year:	2000
Manifest:	MAM908929
EPA ID:	CTP000024018
Generator Mailing Address:	143 MURPHY RD
Generator City,State,Zip:	HARTFORD, CT 06142
Discrepancies:	Not reported
Date Shipped:	2000-12-14
Date Received:	2000-12-15
Transporter 2 Date:	Not reported
TSDF EPA ID:	MAD096287354
TSDF Name:	SAFETY-KLEEN SYSTEMS INC
TSDF Address:	224 EAST MAIN ST
TSDF City,State,Zip:	W BROOKFIELD, MA 01585
TSDF Country:	USA
Transporter EPA ID:	SCR000075150
Transporter Name:	SAFETY-KLEEN SYSTEMSINC
Transporter Address:	Not reported
Transporter City,State,Zip:	CT
Transporter Country:	USA
Transporter 2 EPA ID:	Not reported
Transporter 2 Name:	Not reported
Transporter 2 Address:	Not reported
Transporter 2 City,State,Zip:	CT

MCCAULEY (Continued) **S128905912**

Transporter 2 Country:	USA
US DOT Description:	WASTE COMBUSTIBLE LIQUID, N.O.S.
Number of Containers:	003
Container Type:	DM
Quantity/Weight/Volume:	40/G
Batch Number:	4044
EPA Waste Codes:	D001 - IGNITABLE WASTE
Copies:	2
Alternate Facility Name:	Not reported
Alternate Facility Address:	Not reported
Alternate Facility State:	Not reported
Alternate Facility Date:	Not reported

Q74 **ALL WAYS INC** **CT SWF/LF** **S109753268**
WNW **143 MURPHY RD** **CT LUST** **N/A**
< 1/8 **HARTFORD, CT 06114** **CT SPILLS**
0.077 mi. **CT ASBESTOS**
404 ft. **Site 8 of 9 in cluster Q**

Relative: Lower

Actual: 33 ft.

SWF/LF:

Material:	SWF/LF
Company Name:	Murphy Road Recycling, LLC
Permit Expires:	Not reported
Facility Type:	SWF/LF
Activity Type:	Not reported
Facility Status:	Not reported
Application ID:	Not reported
Program ID:	Not reported
Waste Type:	C+D; MSW; Recyclables
Owner Name:	Not reported
Permit Issued:	Not reported
Permit Number:	Not reported
Application Acr:	Not reported
Comments:	Not reported
Contact Name:	John Pizzimenti
Contact Telephone:	860-746-3200

LUST:

Name:	Not reported
Name 2:	Not reported
Address:	143 MURPHY ROAD
Address 2:	Not reported
City,State,Zip:	HARTFORD, CT
LUST Case Id:	59277
Release Date:	04/23/2009
Site Case ID:	64-10554
Substance:	Diesel
Release Source:	Delivery Problem
Release Cause:	Overfill
Release Identified:	Reported to DEP
Case Number:	2009-02057
Release Quantity:	2000 gallons product
Facility City Number:	Not reported

Detail As of 06/2020:

Name:	EAST COAST PETROLEUM
Name 2:	Not reported
Address:	143 MURPHY ROAD

ALL WASTE INC (Continued) **S109753268**

City,State,Zip:	HARTFORD, CT
Address 2:	Not reported
LUST Id:	0
UST Facility Id:	10554
LUST Case Id:	59277
Lust Status:	Cleanup Initiated
Processing Status:	Not reported
EPA Reportable:	True
Motor Fuel:	False
Diesel:	False
Gasoline:	False
Other:	False
Other Release:	Not reported
No Release:	False
Leak:	False
Tank:	False
Piping:	False
Overfill:	False
Removal:	False
Incident Date:	04/23/2009
Entry Date:	08/07/2009
Site Case Id:	200902057
UST Site Id:	0
Cost Recovery Spill Case #:	0
Old SITS Number:	0
Case Log Id:	0
Monthly Report Id:	0
UST Owner Id:	9408
LUST Owner Id:	Not reported
UST Event Id:	0
Contact Info:	Not reported
Contact EMail:	Not reported
Site Contact City,St,Zip:	UNKNOWN
2nd Contact:	Not reported
2nd Contact EMail:	Not reported
2nd Contact Address:	Not reported
2nd Contact City,St,Zip:	UNKNOWN
2nd Contact Address 2:	Not reported
2nd Contact City 2:	Not reported
2nd Contact Phone Number:	Not reported
2nd Contact Fax Number:	Not reported
2nd Contact Type:	Not reported
Facility City Num:	64
Site Contact:	Environmental Services, Inc.
Site Contact Address:	Not reported
Site Contact Add 2:	Not reported
Site Contact City 2:	Not reported
Site Contact Phone:	Not reported
Site Contact Fax:	Not reported
Site Contact Type:	Not reported
Department Contact 1:	Not reported
Department Contact 2:	Not reported
Referral Source:	Not reported
Offsite Source:	False
Date Referred:	Not reported
Emergency:	False
Private Heating Fuel:	False

ALL WASTE INC (Continued) **S109753268**

Commercial Heating Fuel:	False
Commercial HF < 2100 Gal.:	False
Commercial HF > 2100 Gal.:	False
Commercial HF - Size Unk:	False
No LUST Site:	False
Cost Recvry Prgm Candidate:	False
OCSRD Complete:	False
Follow Up Flag:	False
Alternate Water Supply:	False
Relocation:	False
Responsible Party:	False
Responsible EMail:	Not reported
Resp Party Name:	All Waste Company
Resp Party Address:	143 Murphy Road
Resp Party City,St,Zip:	Hartford, CT
Resp Party Town Number:	64
Resp Party Phone:	8607244575
Resp Party Fax:	Not reported
Resp Party Name 2:	East Coast Petroleum
Resp Party Address 2:	Not reported
Resp Party Phone 2:	Not reported
Investigator Id:	25
Follow Update:	Not reported
Area Lextent:	Not reported
Annual Precipitation:	Not reported
Affected Population:	Not reported
Population Setting:	Not reported
Ground Water Direction:	Not reported
Ground Water Gradient:	Not reported
Hydro Basin:	Not reported
Drastic:	Not reported
Geo Setting:	Not reported
Ground Water Classification:	GB
Receptor:	Not reported
Ground Water Flow Direction:	Not reported
Ground Water Depth:	Not reported
Areas Of Concern:	Not reported
Free Product Inches:	0
Fund Date:	Not reported
Fund Planned:	No
Fund Obligated:	No
Fund Outlayed:	No
Fund Judgment:	No
Fund Recovered:	No
Cellar Borings:	False
Install Micro Wells:	False
Ground Water Sample:	False
Soil Sample:	False
Soil Gas:	False
Site Inspect:	False
Soil Excavate:	False
Geo Probe:	True
Survey:	False
Potable Well Sample:	False
Sample MWS:	False
Ground Water Gauging:	False
Soil Venting:	False

ALL WASTE INC (Continued) **S109753268**

Active:	True
NOV Action:	None
NOV Issued:	Not reported
NOV Due:	Not reported
NOV Received:	Not reported
NOV Closed:	Not reported
NOV Disc Date:	Not reported
NOV Issued Date:	Not reported
NOV Compliance Sched:	Not reported
NOV Admin Order:	Not reported
NOV Referred To Ag:	Not reported
Stop All NOV Actions:	False
Release Invest Rpt:	False
DEP App Letter 1:	False
Correct Action Plan:	False
DEP App Letter 2:	False
Rem Sys Install:	False
Rem Sys Install Date:	Not reported
Closure Date:	Not reported
Rem Sys Monitoring Rpt:	False
Qrtly Gwater Mon Rpts:	False
Closure Req Rpt:	False
DEP Closure Letter:	False
Referred To:	Not reported
No Wells:	0
Lph Wells:	0
User Stamp:	allison forrest/ForrestA
Date Stamp:	02/15/2013
Correspondence:	Not reported
Environmental Impact:	Not reported
FollowUp:	Not reported
GW Comments:	Not reported
Location Desc:	Not reported
NOV Comments:	Not reported
Release Desc:	Not reported
Running Comments:	Spilsl Files, UST Enforcement Files, and LUST FilesOpen LUST Cases:2009-02057
Work Performed:	Not reported

Name:	Not reported
Name 2:	Not reported
Address:	143 MURPHY ROAD
Address 2:	Not reported
City,State,Zip:	HARTFORD, CT
LUST Case Id:	59277
Release Date:	09/03/2010
Site Case ID:	64-10554
Substance:	Diesel
Release Source:	Delivery Problem
Release Cause:	Overfill
Release Identified:	Reported to DEP
Case Number:	2010-05328
Release Quantity:	500 gallons product
Facility City Number:	Not reported

Detail As of 06/2020:

Name:	EAST COAST PETROLEUM

ALL WASTE INC (Continued) **S109753268**

Name 2:	Not reported
Address:	143 MURPHY ROAD
City,State,Zip:	HARTFORD, CT
Address 2:	Not reported
LUST Id:	0
UST Facility Id:	10554
LUST Case Id:	59277
Lust Status:	Cleanup Initiated
Processing Status:	Not reported
EPA Reportable:	True
Motor Fuel:	False
Diesel:	False
Gasoline:	False
Other:	False
Other Release:	Not reported
No Release:	False
Leak:	False
Tank:	False
Piping:	False
Overfill:	False
Removal:	False
Incident Date:	04/23/2009
Entry Date:	08/07/2009
Site Case Id:	200902057
UST Site Id:	0
Cost Recovery Spill Case #:	0
Old SITS Number:	0
Case Log Id:	0
Monthly Report Id:	0
UST Owner Id:	9408
LUST Owner Id:	Not reported
UST Event Id:	0
Contact Info:	Not reported
Contact EMail:	Not reported
Site Contact City,St,Zip:	UNKNOWN
2nd Contact:	Not reported
2nd Contact EMail:	Not reported
2nd Contact Address:	Not reported
2nd Contact City,St,Zip:	UNKNOWN
2nd Contact Address 2:	Not reported
2nd Contact City 2:	Not reported
2nd Contact Phone Number:	Not reported
2nd Contact Fax Number:	Not reported
2nd Contact Type:	Not reported
Facility City Num:	64
Site Contact:	Environmental Services, Inc.
Site Contact Address:	Not reported
Site Contact Add 2:	Not reported
Site Contact City 2:	Not reported
Site Contact Phone:	Not reported
Site Contact Fax:	Not reported
Site Contact Type:	Not reported
Department Contact 1:	Not reported
Department Contact 2:	Not reported
Referral Source:	Not reported
Offsite Source:	False
Date Referred:	Not reported

ALL WASTE INC (Continued) **S109753268**

Emergency:	False
Private Heating Fuel:	False
Commercial Heating Fuel:	False
Commercial HF < 2100 Gal.:	False
Commercial HF > 2100 Gal.:	False
Commercial HF - Size Unk:	False
No LUST Site:	False
Cost Recvry Prgm Candidate:	False
OCSRD Complete:	False
Follow Up Flag:	False
Alternate Water Supply:	False
Relocation:	False
Responsible Party:	False
Responsible EMail:	Not reported
Resp Party Name:	All Waste Company
Resp Party Address:	143 Murphy Road
Resp Party City,St,Zip:	Hartford, CT
Resp Party Town Number:	64
Resp Party Phone:	8607244575
Resp Party Fax:	Not reported
Resp Party Name 2:	East Coast Petroleum
Resp Party Address 2:	Not reported
Resp Party Phone 2:	Not reported
Investigator Id:	25
Follow Update:	Not reported
Area Lextent:	Not reported
Annual Precipitation:	Not reported
Affected Population:	Not reported
Population Setting:	Not reported
Ground Water Direction:	Not reported
Ground Water Gradient:	Not reported
Hydro Basin:	Not reported
Drastic:	Not reported
Geo Setting:	Not reported
Ground Water Classification:	GB
Receptor:	Not reported
Ground Water Flow Direction:	Not reported
Ground Water Depth:	Not reported
Areas Of Concern:	Not reported
Free Product Inches:	0
Fund Date:	Not reported
Fund Planned:	No
Fund Obligated:	No
Fund Outlayed:	No
Fund Judgment:	No
Fund Recovered:	No
Cellar Borings:	False
Install Micro Wells:	False
Ground Water Sample:	False
Soil Sample:	False
Soil Gas:	False
Site Inspect:	False
Soil Excavate:	False
Geo Probe:	True
Survey:	False
Potable Well Sample:	False
Sample MWS:	False

ALL WASTE INC (Continued) **S109753268**

Ground Water Gauging:	False
Soil Venting:	False
Active:	True
NOV Action:	None
NOV Issued:	Not reported
NOV Due:	Not reported
NOV Received:	Not reported
NOV Closed:	Not reported
NOV Disc Date:	Not reported
NOV Issued Date:	Not reported
NOV Compliance Sched:	Not reported
NOV Admin Order:	Not reported
NOV Referred To Ag:	Not reported
Stop All NOV Actions:	False
Release Invest Rpt:	False
DEP App Letter 1:	False
Correct Action Plan:	False
DEP App Letter 2:	False
Rem Sys Install:	False
Rem Sys Install Date:	Not reported
Closure Date:	Not reported
Rem Sys Monitoring Rpt:	False
Qrtly Gwater Mon Rpts:	False
Closure Req Rpt:	False
DEP Closure Letter:	False
Referred To:	Not reported
No Wells:	0
Lph Wells:	0
User Stamp:	allison forrest/ForrestA
Date Stamp:	02/15/2013
Correspondence:	Not reported
Environmental Impact:	Not reported
FollowUp:	Not reported
GW Comments:	Not reported
Location Desc:	Not reported
NOV Comments:	Not reported
Release Desc:	Not reported
Running Comments:	Spilsl Files, UST Enforcement Files, and LUST FilesOpen LUST Cases:2009-02057
Work Performed:	Not reported

SPILLS:

Name:	Not reported
Address:	143 MURPHY ROAD
City,State,Zip:	HARTFORD, CT
Year of Database:	2012
Case Number:	201202634
Who Took Spill:	202
Assigned To:	Stavola, Rosanne
Report Date:	05/26/2012
Report Time:	00:00 AM
Date Release:	05/26/2012
Time Responded:	00:00 AM
Corrective Action Taken:	Contracted, and Sanded, and Other (ALPINE)
Cause Info:	OVERFILL
Media Info:	Ground Surface

ALL WASTE INC (Continued) **S109753268**

Release Type: petroleum
Reported By: domanick
Phone: 203 4151581 - 203 4531200
Representing: east river energy
Terminated: YES
Recovd (Total): 0
Total (Water): 0
Facility Status: CLOSED
Continuous Spill: False
Released Substance: DIESEL FUEL
Qty: 54.00 (Gallons)
Emergency Measure: Not reported
Water Body: Other (none)
Discharger: EAST RIVER ENERGY
Telephone: 203 4531200
Responsible Party: true
RP Address 1: Not reported
RP City,St,Zip: CT
Historic: False
Waterbody: Not reported
Time Stamp: 2012-09-05 10:08:35
Sr Inspector: Landry, Robin
At Inspctor: Stavola, Rosanne
User Stamp: GranilloM
Comments: Not reported
Action: Contracted
Other Action: Not reported
Action: Sanded
Other Action: Not reported
Action: Other
Other Action: ALPINE
Cause ID: Overfill
Other Cause: Not reported
Media ID: Ground Surface
Other Media: Not reported
Class ID: Commercial
Other Class: Not reported
Release Type: petroleum
Other Release: Not reported
Waterbody: Other
Other Wtrbody: none

ASBESTOS:
Name: ALL WASTE INC
Address: 143 MURPHY RD
City,State,Zip: HARTFORD, CT 06114
ID: 57225
Trans Number: 455
Enter Date: Not reported
Postmark Date: 12/07/2015
Check Amount: $145.00
Check Number: 26323
Type of Notification (new): X
Type of Notification (cancel): Not reported
Type of Notification (revised): Not reported
Type of Notification (blanket): Not reported
Type of Notification (emergency): Not reported

ALL WASTE INC (Continued) **S109753268**

Project Type:	Not reported
Start Date:	12/07/2015
End Date:	12/09/2015
Licence Number:	000158
Contractor:	ENVIRONMENTAL SERVICES, INC.
Contractor Address:	90 BROOKFIELD ST.
Contractor City:	SOUTH WINDSOR
Contractor State:	CT
Contractor Zip:	06074
Owner:	MANCHESTER
Hauler:	ENVIRONMENTAL
Location of Demo:	Not reported
Inspection Conducted:	Not reported
Inspector Name:	Not reported
Inspector License Number:	Not reported
Disposal Facility:	Not reported

Q75 **ALL WASTE INC** **NJ MANIFEST** **S120664101**
WNW **143 MURPHY RD** **N/A**
< 1/8 **HARTFORD, CT 06416**
0.077 mi.
404 ft. **Site 9 of 9 in cluster Q**

Relative: **Lower**
Actual: **33 ft.**

NJ MANIFEST:

EPA Id:	CTR000501619
Mail Address:	MURPHY RD
Mail City/State/Zip:	HARTFORD, CT 06416
Facility Phone:	Not reported
Emergency Phone:	Not reported
Contact:	ERIC FREDERICKSEN
Comments:	Not reported
SIC Code:	Not reported
County:	CT003
Municipal:	Not reported
Previous EPA Id:	Not reported
Gen Flag:	Not reported
Trans Flag:	Not reported
TSDF Flag:	Not reported
Name Change:	Not reported
Date Change:	Not reported

Manifest:

Manifest Number:	005405605SKS
EPA ID:	CTR000501619
Date Shipped:	3/7/2016
TSDF EPA ID:	NJD002182897
Transporter EPA ID:	TXR000081205
Transporter 2 EPA ID:	Not reported
Transporter 3 EPA ID:	Not reported
Transporter 4 EPA ID:	Not reported
Transporter 5 EPA ID:	Not reported
Transporter 6 EPA ID:	Not reported
Transporter 7 EPA ID:	Not reported
Transporter 8 EPA ID:	Not reported
Transporter 9 EPA ID:	Not reported
Transporter 10 EPA ID:	Not reported
Date Trans1 Transported Waste:	Not reported
Date Trans2 Transported Waste:	Not reported

ALL WASTE INC (Continued) **S120664101**

Date Trans3 Transported Waste:	Not reported
Date Trans4 Transported Waste:	Not reported
Date Trans5 Transported Waste:	Not reported
Date Trans6 Transported Waste:	Not reported
Date Trans7 Transported Waste:	Not reported
Date Trans8 Transported Waste:	Not reported
Date Trans9 Transported Waste:	Not reported
Date Trans10 Transported Waste:	Not reported
Date TSDF Received Waste:	Not reported
TSDF EPA Facility Name:	Not reported
QTY Units:	Not reported
Transporter SEQ ID:	Not reported
Transporter-1 Date:	Not reported
Waste SEQ ID:	Not reported
Waste Type Code 2:	Not reported
Waste Type Code 3:	Not reported
Waste Type Code 4:	Not reported
Waste Type Code 5:	Not reported
Waste Type Code 6:	Not reported
Date Accepted:	Not reported
Manifest Discrepancy Type:	Not reported
Data Entry Number:	Not reported
Was Load Rejected:	HARTFORD, CT 06416
Reason Load Was Rejected:	Not reported

Manifest Number:	005070806SKS
EPA ID:	CTR000501619
Date Shipped:	1/5/2016
TSDF EPA ID:	NJD002182897
Transporter EPA ID:	TXR000081205
Transporter 2 EPA ID:	Not reported
Transporter 3 EPA ID:	Not reported
Transporter 4 EPA ID:	Not reported
Transporter 5 EPA ID:	Not reported
Transporter 6 EPA ID:	Not reported
Transporter 7 EPA ID:	Not reported
Transporter 8 EPA ID:	Not reported
Transporter 9 EPA ID:	Not reported
Transporter 10 EPA ID:	Not reported
Date Trans1 Transported Waste:	Not reported
Date Trans2 Transported Waste:	Not reported
Date Trans3 Transported Waste:	Not reported
Date Trans4 Transported Waste:	Not reported
Date Trans5 Transported Waste:	Not reported
Date Trans6 Transported Waste:	Not reported
Date Trans7 Transported Waste:	Not reported
Date Trans8 Transported Waste:	Not reported
Date Trans9 Transported Waste:	Not reported
Date Trans10 Transported Waste:	Not reported
Date TSDF Received Waste:	Not reported
TSDF EPA Facility Name:	Not reported
QTY Units:	Not reported
Transporter SEQ ID:	Not reported
Transporter-1 Date:	Not reported
Waste SEQ ID:	Not reported
Waste Type Code 2:	Not reported
Waste Type Code 3:	Not reported

ALL WASTE INC (Continued) **S120664101**

Waste Type Code 4:	Not reported
Waste Type Code 5:	Not reported
Waste Type Code 6:	Not reported
Date Accepted:	Not reported
Manifest Discrepancy Type:	Not reported
Data Entry Number:	Not reported
Was Load Rejected:	HARTFORD, CT 06416
Reason Load Was Rejected:	Not reported
Manifest Number:	006529875SKS
EPA ID:	CTR000501619
Date Shipped:	1/10/2018
TSDF EPA ID:	NJD002182897
Transporter EPA ID:	TXR000081205
Transporter 2 EPA ID:	Not reported
Transporter 3 EPA ID:	Not reported
Transporter 4 EPA ID:	Not reported
Transporter 5 EPA ID:	Not reported
Transporter 6 EPA ID:	Not reported
Transporter 7 EPA ID:	Not reported
Transporter 8 EPA ID:	Not reported
Transporter 9 EPA ID:	Not reported
Transporter 10 EPA ID:	Not reported
Date Trans1 Transported Waste:	Not reported
Date Trans2 Transported Waste:	Not reported
Date Trans3 Transported Waste:	Not reported
Date Trans4 Transported Waste:	Not reported
Date Trans5 Transported Waste:	Not reported
Date Trans6 Transported Waste:	Not reported
Date Trans7 Transported Waste:	Not reported
Date Trans8 Transported Waste:	Not reported
Date Trans9 Transported Waste:	Not reported
Date Trans10 Transported Waste:	Not reported
Date TSDF Received Waste:	Not reported
Generator EPA Facility Name:	ALL WASTE INC
Transporter-1 EPA Facility Name:	SAFETY KLEEN SYSTEMS INC
TSDF EPA Facility Name:	SAFETY KLEEN SYSTEMS INC
QTY Units:	gallons
Transporter SEQ ID:	Not reported
Transporter-1 Date:	1/10/2018
Waste SEQ ID:	1
Waste Type Code 2:	Not reported
Waste Type Code 3:	Not reported
Waste Type Code 4:	Not reported
Waste Type Code 5:	Not reported
Waste Type Code 6:	Not reported
Date Accepted:	1/10/2018
Manifest Discrepancy Type:	Not reported
Data Entry Number:	Not reported
Was Load Rejected:	HARTFORD, CT 06416
Reason Load Was Rejected:	Not reported
Manifest Number:	006590288SKS
EPA ID:	CTR000501619
Date Shipped:	3/6/2018
TSDF EPA ID:	NJD002182897
Transporter EPA ID:	TXR000081205

ALL WASTE INC (Continued) **S120664101**

Transporter 2 EPA ID:	Not reported
Transporter 3 EPA ID:	Not reported
Transporter 4 EPA ID:	Not reported
Transporter 5 EPA ID:	Not reported
Transporter 6 EPA ID:	Not reported
Transporter 7 EPA ID:	Not reported
Transporter 8 EPA ID:	Not reported
Transporter 9 EPA ID:	Not reported
Transporter 10 EPA ID:	Not reported
Date Trans1 Transported Waste:	Not reported
Date Trans2 Transported Waste:	Not reported
Date Trans3 Transported Waste:	Not reported
Date Trans4 Transported Waste:	Not reported
Date Trans5 Transported Waste:	Not reported
Date Trans6 Transported Waste:	Not reported
Date Trans7 Transported Waste:	Not reported
Date Trans8 Transported Waste:	Not reported
Date Trans9 Transported Waste:	Not reported
Date Trans10 Transported Waste:	Not reported
Date TSDF Received Waste:	Not reported
Generator EPA Facility Name:	ALL WASTE INC
Transporter-1 EPA Facility Name:	SAFETY KLEEN SYSTEMS INC
TSDF EPA Facility Name:	SAFETY KLEEN SYSTEMS INC
QTY Units:	gallons
Transporter SEQ ID:	Not reported
Transporter-1 Date:	3/6/2018
Waste SEQ ID:	1
Waste Type Code 2:	Not reported
Waste Type Code 3:	Not reported
Waste Type Code 4:	Not reported
Waste Type Code 5:	Not reported
Waste Type Code 6:	Not reported
Date Accepted:	3/8/2018
Manifest Discrepancy Type:	Not reported
Data Entry Number:	Not reported
Was Load Rejected:	HARTFORD, CT 06416
Reason Load Was Rejected:	Not reported
Manifest Number:	005776066SKS
EPA ID:	CTR000501619
Date Shipped:	2/8/2017
TSDF EPA ID:	NJD002182897
Transporter EPA ID:	TXR000081205
Transporter 2 EPA ID:	Not reported
Transporter 3 EPA ID:	Not reported
Transporter 4 EPA ID:	Not reported
Transporter 5 EPA ID:	Not reported
Transporter 6 EPA ID:	Not reported
Transporter 7 EPA ID:	Not reported
Transporter 8 EPA ID:	Not reported
Transporter 9 EPA ID:	Not reported
Transporter 10 EPA ID:	Not reported
Date Trans1 Transported Waste:	Not reported
Date Trans2 Transported Waste:	Not reported
Date Trans3 Transported Waste:	Not reported
Date Trans4 Transported Waste:	Not reported
Date Trans5 Transported Waste:	Not reported

ALL WASTE INC (Continued) **S120664101**

Date Trans6 Transported Waste:	Not reported
Date Trans7 Transported Waste:	Not reported
Date Trans8 Transported Waste:	Not reported
Date Trans9 Transported Waste:	Not reported
Date Trans10 Transported Waste:	Not reported
Date TSDF Received Waste:	Not reported
TSDF EPA Facility Name:	Not reported
QTY Units:	Not reported
Transporter SEQ ID:	Not reported
Transporter-1 Date:	Not reported
Waste SEQ ID:	Not reported
Waste Type Code 2:	Not reported
Waste Type Code 3:	Not reported
Waste Type Code 4:	Not reported
Waste Type Code 5:	Not reported
Waste Type Code 6:	Not reported
Date Accepted:	Not reported
Manifest Discrepancy Type:	Not reported
Data Entry Number:	Not reported
Was Load Rejected:	HARTFORD, CT 06416
Reason Load Was Rejected:	Not reported

J76 **HEALTHCARE WASTE SOLUTIONS INC** **RCRA NonGen / NLR** **1010314694**
NW **117 MURPHY RD** **CTR000506535**
< 1/8 **HARTFORD, CT 06114**
0.077 mi.
405 ft. **Site 7 of 9 in cluster J**

Relative: **Higher**

Actual: **35 ft.**

RCRA Listings:

Date Form Received by Agency:		20070118
Handler Name:	HEALTHCARE WASTE SOLUTIONS INC	
Handler Address:		117 MURPHY RD
Handler City,State,Zip:		HARTFORD, CT 06114
EPA ID:		CTR000506535
Contact Name:		PHILIP R KRIEBEL
Contact Address:		VIELE AVE
Contact City,State,Zip:		BRONX, NY 10474
Contact Telephone:		718-842-9655 627
Contact Fax:		Not reported
Contact Email:		Not reported
Contact Title:		Not reported
EPA Region:		01
Land Type:		Private
Federal Waste Generator Description:		Not a generator, verified
Non-Notifier:		Not reported
Biennial Report Cycle:		Not reported
Accessibility:		Not reported
Active Site Indicator:		Handler Activities
State District Owner:		Not reported
State District:		Not reported
Mailing Address:		VIELE AVE
Mailing City,State,Zip:		BRONX, NY 10474
Owner Name:	MURPHY ROAD REALTY	
Owner Type:		Private
Operator Name:	HEALTHCARE WASTE SOLUTIONS INC	
Operator Type:		Private

HEALTHCARE WASTE SOLUTIONS INC (Continued) **1010314694**

Short-Term Generator Activity:	No
Importer Activity:	No
Mixed Waste Generator:	No
Transporter Activity:	Yes
Transfer Facility Activity:	No
Recycler Activity with Storage:	No
Small Quantity On-Site Burner Exemption:	No
Smelting Melting and Refining Furnace Exemption:	No
Underground Injection Control:	No
Off-Site Waste Receipt:	No
Universal Waste Indicator:	No
Universal Waste Destination Facility:	No
Federal Universal Waste:	No
Active Site Fed-Reg Treatment Storage and Disposal Facility:	Not reported
Active Site Converter Treatment storage and Disposal Facility:	Not reported
Active Site State-Reg Treatment Storage and Disposal Facility:	Not reported
Active Site State-Reg Handler:	---
Federal Facility Indicator:	Not reported
Hazardous Secondary Material Indicator:	NN
Sub-Part K Indicator:	Not reported
Commercial TSD Indicator:	No
Treatment Storage and Disposal Type:	Not reported
2018 GPRA Permit Baseline:	Not on the Baseline
2018 GPRA Renewals Baseline:	Not on the Baseline
Permit Renewals Workload Universe:	Not reported
Permit Workload Universe:	Not reported
Permit Progress Universe:	Not reported
Post-Closure Workload Universe:	Not reported
Closure Workload Universe:	Not reported
202 GPRA Corrective Action Baseline:	No
Corrective Action Workload Universe:	No
Subject to Corrective Action Universe:	No
Non-TSDFs Where RCRA CA has Been Imposed Universe:	No
TSDFs Potentially Subject to CA Under 3004 (u)/(v) Universe:	No
TSDFs Only Subject to CA under Discretionary Auth Universe:	No
Corrective Action Priority Ranking:	No NCAPS ranking
Environmental Control Indicator:	No
Institutional Control Indicator:	No
Human Exposure Controls Indicator:	N/A
Groundwater Controls Indicator:	N/A
Operating TSDF Universe:	Not reported
Full Enforcement Universe:	Not reported
Significant Non-Complier Universe:	No
Unaddressed Significant Non-Complier Universe:	No
Addressed Significant Non-Complier Universe:	No
Significant Non-Complier With a Compliance Schedule Universe:	No
Financial Assurance Required: Not reported	
Handler Date of Last Change:	20150414
Recognized Trader-Importer:	No
Recognized Trader-Exporter:	No
Importer of Spent Lead Acid Batteries:	No
Exporter of Spent Lead Acid Batteries:	No
Recycler Activity Without Storage:	Not reported
Manifest Broker:	Not reported
Sub-Part P Indicator:	No

HEALTHCARE WASTE SOLUTIONS INC (Continued) **1010314694**

Handler - Owner Operator:
Owner/Operator Indicator: Owner
Owner/Operator Name: MURPHY ROAD REALTY
Legal Status: Private
Date Became Current: 20021101
Date Ended Current: Not reported
Owner/Operator Address: 117 MURPHY RD
Owner/Operator City,State,Zip: HARTFORD, CT 06114
Owner/Operator Telephone: Not reported
Owner/Operator Telephone Ext: Not reported
Owner/Operator Fax: Not reported
Owner/Operator Email: Not reported

Owner/Operator Indicator: Operator
Owner/Operator Name: HEALTHCARE WASTE SOLUTIONS INC
Legal Status: Private
Date Became Current: 20070118
Date Ended Current: Not reported
Owner/Operator Address: 117 MURPHY RD
Owner/Operator City,State,Zip: HARTFORD, CT 06114
Owner/Operator Telephone: Not reported
Owner/Operator Telephone Ext: Not reported
Owner/Operator Fax: Not reported
Owner/Operator Email: Not reported

Historic Generators:
Receive Date: 20070118
Handler Name: HEALTHCARE WASTE SOLUTIONS INC
Federal Waste Generator Description: Not a generator, verified
State District Owner: Not reported
Large Quantity Handler of Universal Waste: No
Recognized Trader Importer: No
Recognized Trader Exporter: No
Spent Lead Acid Battery Importer: No
Spent Lead Acid Battery Exporter: No
Current Record: Yes
Non Storage Recycler Activity: Not reported
Electronic Manifest Broker: Not reported

List of NAICS Codes and Descriptions:
NAICS Code: 56211
NAICS Description: WASTE COLLECTION

Facility Has Received Notices of Violations:
Violations: No Violations Found

Evaluation Action Summary:
Evaluations: No Evaluations Found

J77 **MURPHY ROAD RECYCLING LLC** **CT MANIFEST** **S111762836**
NW **117 MURPHY RD** **CT NPDES** **N/A**
< 1/8 **HARTFORD, CT 06114**
0.077 mi.
405 ft. **Site 8 of 9 in cluster J**

Relative:
Higher

Actual:
35 ft.

CT MANIFEST:

Name:	CO-OPP PRECISION WOOD PRODUCT
Address:	117 MURPHY RD
City,State,Zip:	HARTFORD, CT 06114
Phone:	Not reported
Country:	Not reported
Manifest ID:	MAM118903
EPA ID:	CTP000023662

Hazardous Waste Manifest:

Year:	2000
Manifest:	MAM118903
EPA ID:	CTP000023662
Generator Mailing Address:	117 MURPHY RD
Generator City,State,Zip:	HARTFORD, CT 06114
Discrepancies:	N
Date Shipped:	2000-06-06
Date Received:	2000-06-08
Transporter 2 Date:	Not reported
TSDF EPA ID:	MAD053452637
TSDF Name:	CLEAN HARBORS OF BRAINTREE INC
TSDF Address:	1 HILL AVE
TSDF City,State,Zip:	BRAINTREE, MA 02184
TSDF Country:	USA
Transporter EPA ID:	NJD080631369
Transporter Name:	ONYX ENVIRONMENTAL SERVICE LLC
Transporter Address:	Not reported
Transporter City,State,Zip:	CT
Transporter Country:	USA
Transporter 2 EPA ID:	Not reported
Transporter 2 Name:	Not reported
Transporter 2 Address:	Not reported
Transporter 2 City,State,Zip:	CT
Transporter 2 Country:	USA
US DOT Description:	FLAMMABLE LIQUID N.O.S.
Number of Containers:	001
Container Type:	TT
Quantity/Weight/Volume:	55/G
Batch Number:	3689, 3766
EPA Waste Codes:	D001 - IGNITABLE WASTE
Copies:	2, 7
Alternate Facility Name:	Not reported
Alternate Facility Address:	Not reported
Alternate Facility State:	Not reported
Alternate Facility Date:	Not reported

NPDES:

Name:	MURPHY ROAD RECYCLING LLC
Address:	117 MURPHY RD
City:	HARTFORD
Town Id:	Not reported
Company Name:	Not reported

MURPHY ROAD RECYCLING LLC (Continued) **S111762836**

Permit Number:	GSI002467
Permit Issued Date:	01/03/2012
Permit Expiration Date:	09/30/2024
Application Received Date:	Not reported
Affiliation Type:	Permittee
Permit EI Type:	Stormwater Industrial Activities - GP
App Id:	201106703
Site Address Description:	Not reported
Site Address Line 2:	Not reported
Permit Description:	117 Murphy Rd. Hartford, Ct. 06114
Status:	Active
Affiliate Address Line 1:	15 MULLEN RD
Affiliate Address Line 2:	Not reported
Affiliate City/State/Zip:	ENFIELD, CT 06082-6033
Contact Name:	JOHN PIZZIMENTI
Contact Title:	Not reported
Contact EMail:	johnp@usarecycle.com

J78 **CT SWF/LF** **S106660361**
NW **123 MURPHY ROAD (PAPER) AND 211 MURPHY ROAD (CARDBOARD)** **N/A**
< 1/8 **HARTFORD, CT**
0.077 mi.
405 ft. **Site 9 of 9 in cluster J**

Relative: **Higher**

Actual: **36 ft.**

SWF/LF:

Material:	SWF/LF
Company Name:	MURPHY ROAD RECYCLING, LLC
Permit Expires:	8/8/2009
Facility Type:	Permit to Operate
Activity Type:	INTERMEDIATE PROCESSING CENTER
Facility Status:	AC
Application ID:	199700659
Program ID:	SWF
Waste Type:	Not reported
Owner Name:	Not reported
Permit Issued:	1992-02-19 00:00:00
Permit Number:	640169
Application Acr:	Not reported
Comments:	Not reported
Contact Name:	Not reported
Contact Telephone:	Not reported

I79 **RUDER TS 0181** **CT MANIFEST** **S127753191**
NW **99 MURPHY RD** **N/A**
< 1/8 **HARTFORD, CT**
0.077 mi.
406 ft. **Site 8 of 15 in cluster I**

Relative: **Higher**

Actual: **35 ft.**

CT MANIFEST:

Name:	RUDER TS 0181
Address:	99 MURPHY RD
City,State,Zip:	HARTFORD, CT
Phone:	Not reported
Country:	Not reported
Manifest ID:	004920872SKS
EPA ID:	CTD162219646

RUDER TS 0181 (Continued) **S127753191**

Hazardous Waste Manifest:

Year:	2018
Manifest:	006571611SKS
EPA ID:	CTD162219646
Generator Mailing Address:	Not reported
Generator City,State,Zip:	Not reported
Discrepancies:	Not reported
Date Shipped:	2018-02-13
Date Received:	Not reported
Transporter 2 Date:	Not reported
TSDF EPA ID:	Not reported
TSDF Name:	Not reported
TSDF Address:	Not reported
TSDF City,State,Zip:	Not reported
TSDF Country:	Not reported
Transporter EPA ID:	Not reported
Transporter Name:	Not reported
Transporter Address:	Not reported
Transporter City,State,Zip:	Not reported
Transporter Country:	Not reported
Transporter 2 EPA ID:	Not reported
Transporter 2 Name:	Not reported
Transporter 2 Address:	Not reported
Transporter 2 City,State,Zip:	Not reported
Transporter 2 Country:	Not reported
US DOT Description:	Not reported
Number of Containers:	Not reported
Container Type:	Not reported
Quantity/Weight/Volume:	/
Batch Number:	Not reported
EPA Waste Codes:	- Not reported
Copies:	Not reported
Alternate Facility Name:	Not reported
Alternate Facility Address:	Not reported
Alternate Facility State:	Not reported
Alternate Facility Date:	Not reported

Year:	2017
Manifest:	006063483SKS
EPA ID:	CTD162219646
Generator Mailing Address:	Not reported
Generator City,State,Zip:	Not reported
Discrepancies:	Not reported
Date Shipped:	2017-08-24
Date Received:	Not reported
Transporter 2 Date:	Not reported
TSDF EPA ID:	Not reported
TSDF Name:	Not reported
TSDF Address:	Not reported
TSDF City,State,Zip:	Not reported
TSDF Country:	Not reported
Transporter EPA ID:	Not reported
Transporter Name:	Not reported
Transporter Address:	Not reported
Transporter City,State,Zip:	Not reported
Transporter Country:	Not reported
Transporter 2 EPA ID:	Not reported

RUDER TS 0181 (Continued) **S127753191**

Transporter 2 Name:	Not reported
Transporter 2 Address:	Not reported
Transporter 2 City,State,Zip:	Not reported
Transporter 2 Country:	Not reported
US DOT Description:	Not reported
Number of Containers:	Not reported
Container Type:	Not reported
Quantity/Weight/Volume:	/
Batch Number:	Not reported
EPA Waste Codes:	- Not reported
Copies:	Not reported
Alternate Facility Name:	Not reported
Alternate Facility Address:	Not reported
Alternate Facility State:	Not reported
Alternate Facility Date:	Not reported

Year:	2017
Manifest:	005806039SKS
EPA ID:	CTD162219646
Generator Mailing Address:	Not reported
Generator City,State,Zip:	Not reported
Discrepancies:	Not reported
Date Shipped:	2017-05-26
Date Received:	Not reported
Transporter 2 Date:	Not reported
TSDF EPA ID:	Not reported
TSDF Name:	Not reported
TSDF Address:	Not reported
TSDF City,State,Zip:	Not reported
TSDF Country:	Not reported
Transporter EPA ID:	Not reported
Transporter Name:	Not reported
Transporter Address:	Not reported
Transporter City,State,Zip:	Not reported
Transporter Country:	Not reported
Transporter 2 EPA ID:	Not reported
Transporter 2 Name:	Not reported
Transporter 2 Address:	Not reported
Transporter 2 City,State,Zip:	Not reported
Transporter 2 Country:	Not reported
US DOT Description:	Not reported
Number of Containers:	Not reported
Container Type:	Not reported
Quantity/Weight/Volume:	/
Batch Number:	Not reported
EPA Waste Codes:	- Not reported
Copies:	Not reported
Alternate Facility Name:	Not reported
Alternate Facility Address:	Not reported
Alternate Facility State:	Not reported
Alternate Facility Date:	Not reported

Year:	2017
Manifest:	005744528SKS
EPA ID:	CTD162219646
Generator Mailing Address:	Not reported
Generator City,State,Zip:	Not reported

RUDER TS 0181 (Continued) **S127753191**

Discrepancies:	Not reported
Date Shipped:	2017-03-08
Date Received:	Not reported
Transporter 2 Date:	Not reported
TSDF EPA ID:	Not reported
TSDF Name:	Not reported
TSDF Address:	Not reported
TSDF City,State,Zip:	Not reported
TSDF Country:	Not reported
Transporter EPA ID:	Not reported
Transporter Name:	Not reported
Transporter Address:	Not reported
Transporter City,State,Zip:	Not reported
Transporter Country:	Not reported
Transporter 2 EPA ID:	Not reported
Transporter 2 Name:	Not reported
Transporter 2 Address:	Not reported
Transporter 2 City,State,Zip:	Not reported
Transporter 2 Country:	Not reported
US DOT Description:	Not reported
Number of Containers:	Not reported
Container Type:	Not reported
Quantity/Weight/Volume:	/
Batch Number:	Not reported
EPA Waste Codes:	- Not reported
Copies:	Not reported
Alternate Facility Name:	Not reported
Alternate Facility Address:	Not reported
Alternate Facility State:	Not reported
Alternate Facility Date:	Not reported

Year:	2017
Manifest:	006365547SKS
EPA ID:	CTD162219646
Generator Mailing Address:	Not reported
Generator City,State,Zip:	Not reported
Discrepancies:	Not reported
Date Shipped:	2017-11-17
Date Received:	Not reported
Transporter 2 Date:	Not reported
TSDF EPA ID:	Not reported
TSDF Name:	Not reported
TSDF Address:	Not reported
TSDF City,State,Zip:	Not reported
TSDF Country:	Not reported
Transporter EPA ID:	Not reported
Transporter Name:	Not reported
Transporter Address:	Not reported
Transporter City,State,Zip:	Not reported
Transporter Country:	Not reported
Transporter 2 EPA ID:	Not reported
Transporter 2 Name:	Not reported
Transporter 2 Address:	Not reported
Transporter 2 City,State,Zip:	Not reported
Transporter 2 Country:	Not reported
US DOT Description:	Not reported
Number of Containers:	Not reported

RUDER TS 0181 (Continued) **S127753191**

Container Type:	Not reported
Quantity/Weight/Volume:	/
Batch Number:	Not reported
EPA Waste Codes:	- Not reported
Copies:	Not reported
Alternate Facility Name:	Not reported
Alternate Facility Address:	Not reported
Alternate Facility State:	Not reported
Alternate Facility Date:	Not reported
Year:	2016
Manifest:	005186309SKS
EPA ID:	CTD162219646
Generator Mailing Address:	Not reported
Generator City,State,Zip:	Not reported
Discrepancies:	Not reported
Date Shipped:	2016-01-15
Date Received:	Not reported
Transporter 2 Date:	Not reported
TSDF EPA ID:	Not reported
TSDF Name:	Not reported
TSDF Address:	Not reported
TSDF City,State,Zip:	Not reported
TSDF Country:	Not reported
Transporter EPA ID:	Not reported
Transporter Name:	Not reported
Transporter Address:	Not reported
Transporter City,State,Zip:	Not reported
Transporter Country:	Not reported
Transporter 2 EPA ID:	Not reported
Transporter 2 Name:	Not reported
Transporter 2 Address:	Not reported
Transporter 2 City,State,Zip:	Not reported
Transporter 2 Country:	Not reported
US DOT Description:	Not reported
Number of Containers:	Not reported
Container Type:	Not reported
Quantity/Weight/Volume:	/
Batch Number:	Not reported
EPA Waste Codes:	- Not reported
Copies:	Not reported
Alternate Facility Name:	Not reported
Alternate Facility Address:	Not reported
Alternate Facility State:	Not reported
Alternate Facility Date:	Not reported
Year:	2016
Manifest:	005418635SKS
EPA ID:	CTD162219646
Generator Mailing Address:	Not reported
Generator City,State,Zip:	Not reported
Discrepancies:	Not reported
Date Shipped:	2016-04-06
Date Received:	Not reported
Transporter 2 Date:	Not reported
TSDF EPA ID:	Not reported
TSDF Name:	Not reported

RUDER TS 0181 (Continued) **S127753191**

TSDF Address:	Not reported
TSDF City,State,Zip:	Not reported
TSDF Country:	Not reported
Transporter EPA ID:	Not reported
Transporter Name:	Not reported
Transporter Address:	Not reported
Transporter City,State,Zip:	Not reported
Transporter Country:	Not reported
Transporter 2 EPA ID:	Not reported
Transporter 2 Name:	Not reported
Transporter 2 Address:	Not reported
Transporter 2 City,State,Zip:	Not reported
Transporter 2 Country:	Not reported
US DOT Description:	Not reported
Number of Containers:	Not reported
Container Type:	Not reported
Quantity/Weight/Volume:	/
Batch Number:	Not reported
EPA Waste Codes:	- Not reported
Copies:	Not reported
Alternate Facility Name:	Not reported
Alternate Facility Address:	Not reported
Alternate Facility State:	Not reported
Alternate Facility Date:	Not reported

Year:	2016
Manifest:	005591133SKS
EPA ID:	CTD162219646
Generator Mailing Address:	Not reported
Generator City,State,Zip:	Not reported
Discrepancies:	Not reported
Date Shipped:	2016-09-21
Date Received:	Not reported
Transporter 2 Date:	Not reported
TSDF EPA ID:	Not reported
TSDF Name:	Not reported
TSDF Address:	Not reported
TSDF City,State,Zip:	Not reported
TSDF Country:	Not reported
Transporter EPA ID:	Not reported
Transporter Name:	Not reported
Transporter Address:	Not reported
Transporter City,State,Zip:	Not reported
Transporter Country:	Not reported
Transporter 2 EPA ID:	Not reported
Transporter 2 Name:	Not reported
Transporter 2 Address:	Not reported
Transporter 2 City,State,Zip:	Not reported
Transporter 2 Country:	Not reported
US DOT Description:	Not reported
Number of Containers:	Not reported
Container Type:	Not reported
Quantity/Weight/Volume:	/
Batch Number:	Not reported
EPA Waste Codes:	- Not reported
Copies:	Not reported
Alternate Facility Name:	Not reported

RUDER TS 0181 (Continued) **S127753191**

Alternate Facility Address:	Not reported
Alternate Facility State:	Not reported
Alternate Facility Date:	Not reported
Year:	2016
Manifest:	005631142SKS
EPA ID:	CTD162219646
Generator Mailing Address:	Not reported
Generator City,State,Zip:	Not reported
Discrepancies:	Not reported
Date Shipped:	2016-12-16
Date Received:	Not reported
Transporter 2 Date:	Not reported
TSDF EPA ID:	Not reported
TSDF Name:	Not reported
TSDF Address:	Not reported
TSDF City,State,Zip:	Not reported
TSDF Country:	Not reported
Transporter EPA ID:	Not reported
Transporter Name:	Not reported
Transporter Address:	Not reported
Transporter City,State,Zip:	Not reported
Transporter Country:	Not reported
Transporter 2 EPA ID:	Not reported
Transporter 2 Name:	Not reported
Transporter 2 Address:	Not reported
Transporter 2 City,State,Zip:	Not reported
Transporter 2 Country:	Not reported
US DOT Description:	Not reported
Number of Containers:	Not reported
Container Type:	Not reported
Quantity/Weight/Volume:	/
Batch Number:	Not reported
EPA Waste Codes:	- Not reported
Copies:	Not reported
Alternate Facility Name:	Not reported
Alternate Facility Address:	Not reported
Alternate Facility State:	Not reported
Alternate Facility Date:	Not reported
Year:	2016
Manifest:	005455116SKS
EPA ID:	CTD162219646
Generator Mailing Address:	Not reported
Generator City,State,Zip:	Not reported
Discrepancies:	Not reported
Date Shipped:	2016-06-21
Date Received:	Not reported
Transporter 2 Date:	Not reported
TSDF EPA ID:	Not reported
TSDF Name:	Not reported
TSDF Address:	Not reported
TSDF City,State,Zip:	Not reported
TSDF Country:	Not reported
Transporter EPA ID:	Not reported
Transporter Name:	Not reported
Transporter Address:	Not reported

RUDER TS 0181 (Continued) **S127753191**

Transporter City,State,Zip:	Not reported
Transporter Country:	Not reported
Transporter 2 EPA ID:	Not reported
Transporter 2 Name:	Not reported
Transporter 2 Address:	Not reported
Transporter 2 City,State,Zip:	Not reported
Transporter 2 Country:	Not reported
US DOT Description:	Not reported
Number of Containers:	Not reported
Container Type:	Not reported
Quantity/Weight/Volume:	/
Batch Number:	Not reported
EPA Waste Codes:	- Not reported
Copies:	Not reported
Alternate Facility Name:	Not reported
Alternate Facility Address:	Not reported
Alternate Facility State:	Not reported
Alternate Facility Date:	Not reported

Year:	2015
Manifest:	005147805SKS
EPA ID:	CTD162219646
Generator Mailing Address:	Not reported
Generator City,State,Zip:	Not reported
Discrepancies:	Not reported
Date Shipped:	2015-10-24
Date Received:	Not reported
Transporter 2 Date:	Not reported
TSDF EPA ID:	Not reported
TSDF Name:	Not reported
TSDF Address:	Not reported
TSDF City,State,Zip:	Not reported
TSDF Country:	Not reported
Transporter EPA ID:	Not reported
Transporter Name:	Not reported
Transporter Address:	Not reported
Transporter City,State,Zip:	Not reported
Transporter Country:	Not reported
Transporter 2 EPA ID:	Not reported
Transporter 2 Name:	Not reported
Transporter 2 Address:	Not reported
Transporter 2 City,State,Zip:	Not reported
Transporter 2 Country:	Not reported
US DOT Description:	Not reported
Number of Containers:	Not reported
Container Type:	Not reported
Quantity/Weight/Volume:	/
Batch Number:	Not reported
EPA Waste Codes:	- Not reported
Copies:	Not reported
Alternate Facility Name:	Not reported
Alternate Facility Address:	Not reported
Alternate Facility State:	Not reported
Alternate Facility Date:	Not reported

DEEP Document:

Year:	2017

RUDER TS 0181 (Continued) **S127753191**

EPA ID: CTD162219646
Statuory Program: Hazardous Waste
Document Number: 005806039SKS
Document: Hazardous Waste Manifest
File Type: Written Text
Reference ID: Ref ID: 005806039SKS Alt ID: CTD162219646

Click Here to view the image from agency website:

Year: 2017
EPA ID: CTD162219646
Statuory Program: Hazardous Waste
Document Number: 006063483SKS
Document: Hazardous Waste Manifest
File Type: Written Text
Reference ID: Ref ID: 006063483SKS Alt ID: CTD162219646

Click Here to view the image from agency website:

Year: 2017
EPA ID: CTD162219646
Statuory Program: Hazardous Waste
Document Number: 005744528SKS
Document: Hazardous Waste Manifest
File Type: Written Text
Reference ID: Ref ID: 005744528SKS Alt ID: CTD162219646

Click Here to view the image from agency website:

Year: 2017
EPA ID: CTD162219646
Statuory Program: Hazardous Waste
Document Number: 006365547SKS
Document: Hazardous Waste Manifest
File Type: Written Text
Reference ID: Ref ID: 006365547SKS Alt ID: CTD162219646

Click Here to view the image from agency website:

Year: 2016
EPA ID: CTD162219646
Statuory Program: Hazardous Waste
Document Number: 005631142SKS
Document: Hazardous Waste Manifest
File Type: Written Text
Reference ID: Ref ID: 005631142SKS Alt ID: CTD162219646

Click Here to view the image from agency website:

Year: 2016
EPA ID: CTD162219646
Statuory Program: Hazardous Waste
Document Number: 005418635SKS
Document: Hazardous Waste Manifest
File Type: Written Text
Reference ID: Ref ID: 005418635SKS Alt ID: CTD162219646

RUDER TS 0181 (Continued) **S127753191**

Click Here to view the image from agency website:

Year:	2016
EPA ID:	CTD162219646
Statuory Program:	Hazardous Waste
Document Number:	005455116SKS
Document:	Hazardous Waste Manifest
File Type:	Written Text
Reference ID:	Ref ID: 005455116SKS Alt ID: CTD162219646

Click Here to view the image from agency website:

Year:	2016
EPA ID:	CTD162219646
Statuory Program:	Hazardous Waste
Document Number:	005186309SKS
Document:	Hazardous Waste Manifest
File Type:	Written Text
Reference ID:	Ref ID: 005186309SKS Alt ID: CTD162219646

Click Here to view the image from agency website:

Year:	2016
EPA ID:	CTD162219646
Statuory Program:	Hazardous Waste
Document Number:	005591133SKS
Document:	Hazardous Waste Manifest
File Type:	Written Text
Reference ID:	Ref ID: 005591133SKS Alt ID: CTD162219646

Click Here to view the image from agency website:

Year:	2012
EPA ID:	CTD162219646
Statuory Program:	Hazardous Waste
Document Number:	002776931SKS
Document:	Hazardous Waste Manifest
File Type:	Written Text
Reference ID:	Ref ID: 002776931SKS Alt ID: CTD162219646

Click Here to view the image from agency website:

Year:	2012
EPA ID:	CTD162219646
Statuory Program:	Hazardous Waste
Document Number:	002776931SKS
Document:	Hazardous Waste Manifest
File Type:	Written Text
Reference ID:	Ref ID: 002776931SKS Alt ID: CTD162219646

Click Here to view the image from agency website:

I80 **RYDER TRUCK RENTAL, INC.** **CT SDADB** **S104254082**
NW **99 MURPHY ROAD** **N/A**
< 1/8 **HARTFORD, CT**
0.077 mi.
406 ft. **Site 9 of 15 in cluster I**

Relative:
Higher

Actual:
35 ft.

Site Discovery and Assessment:

Facility ID:	1876
Rem Master ID:	2303
PTP Id:	Not reported
WPC Number:	Not reported
Postal District:	Not reported
Latitude:	Not reported
Longitude:	Not reported
Lat/Long Determined By:	Not reported
Ground Water Quality Classification:	Not reported
Surface Water Quality Classification:	Not reported
Waste Type:	HYDRO/OIL, NCHLR VOC
Disposal:	UST
Sample Data Available:	False
Updated By:	POST, M.
Update Program:	CORE
Updated:	8/5/1994
Date Created:	Not reported
Duplicate:	False

SDA Federal:

EPA CERCLIS Id:	Not reported
Number EPA RCRIS Id:	Not reported
Site on EPA's CERCLIS:	Not reported
Site Archived from CERCLIS:	Not reported
Archive Date:	Not reported
EPA's Removal at Site:	Not reported
Deferred to another EPA Program:	Not reported
EPA Env Priority Initiative Site:	Not reported
Federal Facility:	Not reported
Site on EPA's National Priority List:	Not reported
Part of an NPL site:	Not reported
RCRA Generator Status:	Not reported
RCRA Permit Status:	Not reported

SDA Referral:

Referral Id:	1739
Source of referral:	REMEDIAL
Date Received:	8/5/1994
Staff Assigned:	Not reported
Remediation Program:	Not reported
Date dt_assigned:	Not reported
Remediation Complete Approved DEP/Verified by LEP:	Not reported
Outcome:	Not reported

SDA Remedial:

Remedial Id:	Not reported
PTP Id:	Not reported
Remediation Program:	Not reported
Remediation Program Entered:	Not reported
Staff Assigned:	Not reported
Remediation Program:	Not reported
Date dt_assign:	Not reported
Project Phase:	Not reported
Order issued:	Not reported

RYDER TRUCK RENTAL, INC. (Continued) **S104254082**

Order Number:	Not reported
Date order issued:	Not reported
Remedial Investigation Start:	Not reported
Remedial Investigation Completed:	Not reported
Remedial Design Start:	Not reported
Remedial Design complet:	Not reported
Remedial Action Start:	Not reported
Remedial Action Completed:	Not reported
Date Oper/ maintenance Started:	Not reported
GW monitoring:	Not reported
Remediation complete Approved DEP/Verified by LEP:	Not reported

SDA Orders:

Order Id:	Not reported
Order Number:	Not reported
Date order issued:	Not reported
Staff Assigned:	Not reported
Type of Order:	Not reported
Order Respondent:	Not reported
Admin Appeal Date:	Not reported
Date of Admin Appeal Ruling:	Not reported
Date of Admin Appeal Ruling:	Not reported
Date of Final Order:	Not reported
Date of Court Appeal:	Not reported
Date of Court Ruling:	Not reported
Date of Court Ruling:	Not reported
Date Order Modified:	Not reported
Date Referred to AG:	Not reported
Judgement:	Not reported
Date of AGR judgement:	Not reported
Penalty assessed:	Not reported
Order Complete:	Not reported
In compliance:	Not reported
Comments:	Not reported

SDADB:

SDA Waste:

Waste Id:	11
Waste Type:	HYDRO/OIL
Description:	Hydrocarbons and/or Fuel Oil

I81 **RYDER TRUCK RENTAL** **NJ MANIFEST** **S122377352**
NW **99 MURPHY RD** **N/A**
< 1/8 **HARTFORD, CT 06114**
0.077 mi.
406 ft. **Site 10 of 15 in cluster I**

Relative:
Higher

Actual:
35 ft.

NJ MANIFEST:

EPA Id:	CTD162219646
Mail Address:	Not reported
Mail City/State/Zip:	Not reported
Facility Phone:	Not reported
Emergency Phone:	Not reported
Contact:	Not reported
Comments:	Not reported
SIC Code:	Not reported
County:	00

RYDER TRUCK RENTAL (Continued) **S122377352**

Municipal:	00
Previous EPA Id:	Not reported
Gen Flag:	X
Trans Flag:	Not reported
TSDF Flag:	Not reported
Name Change:	Not reported
Date Change:	Not reported

Manifest:

Manifest Number:	005744528SKS
EPA ID:	CTD162219646
Date Shipped:	3/7/2017
TSDF EPA ID:	NJD002182897
Transporter EPA ID:	TXR000081205
Transporter 2 EPA ID:	Not reported
Transporter 3 EPA ID:	Not reported
Transporter 4 EPA ID:	Not reported
Transporter 5 EPA ID:	Not reported
Transporter 6 EPA ID:	Not reported
Transporter 7 EPA ID:	Not reported
Transporter 8 EPA ID:	Not reported
Transporter 9 EPA ID:	Not reported
Transporter 10 EPA ID:	Not reported
Date Trans1 Transported Waste:	Not reported
Date Trans2 Transported Waste:	Not reported
Date Trans3 Transported Waste:	Not reported
Date Trans4 Transported Waste:	Not reported
Date Trans5 Transported Waste:	Not reported
Date Trans6 Transported Waste:	Not reported
Date Trans7 Transported Waste:	Not reported
Date Trans8 Transported Waste:	Not reported
Date Trans9 Transported Waste:	Not reported
Date Trans10 Transported Waste:	Not reported
Date TSDF Received Waste:	Not reported
TSDF EPA Facility Name:	Not reported
QTY Units:	Not reported
Transporter SEQ ID:	Not reported
Transporter-1 Date:	Not reported
Waste SEQ ID:	Not reported
Waste Type Code 2:	Not reported
Waste Type Code 3:	Not reported
Waste Type Code 4:	Not reported
Waste Type Code 5:	Not reported
Waste Type Code 6:	Not reported
Date Accepted:	Not reported
Manifest Discrepancy Type:	Not reported
Data Entry Number:	Not reported
Was Load Rejected:	Not reported
Reason Load Was Rejected:	Not reported

Manifest Number:	006571611SKS
EPA ID:	CTD162219646
Date Shipped:	2/12/2018
TSDF EPA ID:	NJD002182897
Transporter EPA ID:	TXR000081205
Transporter 2 EPA ID:	Not reported
Transporter 3 EPA ID:	Not reported
Transporter 4 EPA ID:	Not reported

RYDER TRUCK RENTAL (Continued) **S122377352**

Transporter 5 EPA ID:	Not reported
Transporter 6 EPA ID:	Not reported
Transporter 7 EPA ID:	Not reported
Transporter 8 EPA ID:	Not reported
Transporter 9 EPA ID:	Not reported
Transporter 10 EPA ID:	Not reported
Date Trans1 Transported Waste:	Not reported
Date Trans2 Transported Waste:	Not reported
Date Trans3 Transported Waste:	Not reported
Date Trans4 Transported Waste:	Not reported
Date Trans5 Transported Waste:	Not reported
Date Trans6 Transported Waste:	Not reported
Date Trans7 Transported Waste:	Not reported
Date Trans8 Transported Waste:	Not reported
Date Trans9 Transported Waste:	Not reported
Date Trans10 Transported Waste:	Not reported
Date TSDF Received Waste:	Not reported
Generator EPA Facility Name:	RYDER TRUCK RENTAL
Transporter-1 EPA Facility Name:	SAFETY KLEEN SYSTEMS INC
TSDF EPA Facility Name:	SAFETY KLEEN SYSTEMS INC
QTY Units:	gallons
Transporter SEQ ID:	Not reported
Transporter-1 Date:	2/12/2018
Waste SEQ ID:	1
Waste Type Code 2:	Not reported
Waste Type Code 3:	Not reported
Waste Type Code 4:	Not reported
Waste Type Code 5:	Not reported
Waste Type Code 6:	Not reported
Date Accepted:	2/14/2018
Manifest Discrepancy Type:	Not reported
Data Entry Number:	Not reported
Was Load Rejected:	Not reported
Reason Load Was Rejected:	Not reported

I82 **RYDER** **CT MANIFEST** **S126359297**
NW **99 MURPHY RD** **N/A**
< 1/8 **HARTFORD, CT**
0.077 mi.
406 ft. **Site 11 of 15 in cluster I**

Relative:
Higher

Actual:
35 ft.

CT MANIFEST:

Name:	RYDER
Address:	99 MURPHY RD
City,State,Zip:	HARTFORD, CT
Phone:	Not reported
Country:	Not reported
Manifest ID:	004341499SKS
EPA ID:	CTD0162219646

Hazardous Waste Manifest:

Year:	2014
Manifest:	004341499SKS
EPA ID:	CTD0162219646
Generator Mailing Address:	Not reported

RYDER (Continued) **S126359297**

Generator City,State,Zip:	Not reported
Discrepancies:	Not reported
Date Shipped:	2014-05-06
Date Received:	Not reported
Transporter 2 Date:	Not reported
TSDF EPA ID:	Not reported
TSDF Name:	Not reported
TSDF Address:	Not reported
TSDF City,State,Zip:	Not reported
TSDF Country:	Not reported
Transporter EPA ID:	Not reported
Transporter Name:	Not reported
Transporter Address:	Not reported
Transporter City,State,Zip:	Not reported
Transporter Country:	Not reported
Transporter 2 EPA ID:	Not reported
Transporter 2 Name:	Not reported
Transporter 2 Address:	Not reported
Transporter 2 City,State,Zip:	Not reported
Transporter 2 Country:	Not reported
US DOT Description:	Not reported
Number of Containers:	Not reported
Container Type:	Not reported
Quantity/Weight/Volume:	/
Batch Number:	Not reported
EPA Waste Codes:	- Not reported
Copies:	Not reported
Alternate Facility Name:	Not reported
Alternate Facility Address:	Not reported
Alternate Facility State:	Not reported
Alternate Facility Date:	Not reported

I83 **RYDER TRUCK RENTAL #0181A** **RCRA-VSQG** **1004681109**
NW **99 MURPHY RD** **FINDS** **CTD162219646**
< 1/8 **HARTFORD, CT 06114** **ECHO**
0.077 mi. **NY MANIFEST**
406 ft. **Site 12 of 15 in cluster I**

Relative: **Higher**
Actual: **35 ft.**

RCRA Listings:

Date Form Received by Agency:		20031015
Handler Name:	RYDER TRUCK RENTAL INC	
Handler Address:		99 MURPHY RD
Handler City,State,Zip:		HARTFORD, CT 06114
EPA ID:		CTD162219646
Contact Name:		SYSTEMS RYDER
Contact Address:		MURPHY RD
Contact City,State,Zip:		HARTFORD, CT 06114
Contact Telephone:		203-278-5522
Contact Fax:		Not reported
Contact Email:		Not reported
Contact Title:		Not reported
EPA Region:		01
Land Type:		Private
Federal Waste Generator Description:		Conditionally Exempt Small Quantity Generator
Non-Notifier:		Not reported
Biennial Report Cycle:		Not reported
Accessibility:		Not reported
Active Site Indicator:		Handler Activities

RYDER TRUCK RENTAL #0181A (Continued) **1004681109**

State District Owner:		Not reported
State District:		Not reported
Mailing Address:		MURPHY RD
Mailing City,State,Zip:		HARTFORD, CT 06114
Owner Name:	RYDER SYSTEMS INC	
Owner Type:		Private
Operator Name:	RYDER TRUCK RENTAL INC	
Operator Type:		Private
Short-Term Generator Activity:		No
Importer Activity:		No
Mixed Waste Generator:		No
Transporter Activity:		No
Transfer Facility Activity:		No
Recycler Activity with Storage:		No
Small Quantity On-Site Burner Exemption:		No
Smelting Melting and Refining Furnace Exemption:		No
Underground Injection Control:		No
Off-Site Waste Receipt:		No
Universal Waste Indicator:		No
Universal Waste Destination Facility:		No
Federal Universal Waste:		No
Active Site Fed-Reg Treatment Storage and Disposal Facility:		Not reported
Active Site Converter Treatment storage and Disposal Facility:		Not reported
Active Site State-Reg Treatment Storage and Disposal Facility:		Not reported
Active Site State-Reg Handler:		---
Federal Facility Indicator:		Not reported
Hazardous Secondary Material Indicator:		NN
Sub-Part K Indicator:		Not reported
Commercial TSD Indicator:		No
Treatment Storage and Disposal Type:		Not reported
2018 GPRA Permit Baseline:		Not on the Baseline
2018 GPRA Renewals Baseline:		Not on the Baseline
Permit Renewals Workload Universe:		Not reported
Permit Workload Universe:		Not reported
Permit Progress Universe:		Not reported
Post-Closure Workload Universe:		Not reported
Closure Workload Universe:		Not reported
202 GPRA Corrective Action Baseline:		No
Corrective Action Workload Universe:		No
Subject to Corrective Action Universe:		No
Non-TSDFs Where RCRA CA has Been Imposed Universe:		No
TSDFs Potentially Subject to CA Under 3004 (u)/(v) Universe:		No
TSDFs Only Subject to CA under Discretionary Auth Universe:		No
Corrective Action Priority Ranking:		No NCAPS ranking
Environmental Control Indicator:		No
Institutional Control Indicator:		No
Human Exposure Controls Indicator:		N/A
Groundwater Controls Indicator:		N/A
Operating TSDF Universe:		Not reported
Full Enforcement Universe:		Not reported
Significant Non-Complier Universe:		No
Unaddressed Significant Non-Complier Universe:		No
Addressed Significant Non-Complier Universe:		No
Significant Non-Complier With a Compliance Schedule Universe:		No
Financial Assurance Required:	Not reported	
Handler Date of Last Change:		20150414
Recognized Trader-Importer:		No

RYDER TRUCK RENTAL #0181A (Continued) **1004681109**

Recognized Trader-Exporter:	No
Importer of Spent Lead Acid Batteries:	No
Exporter of Spent Lead Acid Batteries:	No
Recycler Activity Without Storage:	Not reported
Manifest Broker:	Not reported
Sub-Part P Indicator:	No

Hazardous Waste Summary:

Waste Code: F001
Waste Description: THE FOLLOWING SPENT HALOGENATED SOLVENTS USED IN DEGREASING: TETRACHLOROETHYLENE, TRICHLORETHYLENE, METHYLENE CHLORIDE, 1,1,1-TRICHLOROETHANE, CARBON TETRACHLORIDE AND CHLORINATED FLUOROCARBONS; ALL SPENT SOLVENT MIXTURES/BLENDS USED IN DEGREASING CONTAINING, BEFORE USE, A TOTAL OF TEN PERCENT OR MORE (BY VOLUME) OF ONE OR MORE OF THE ABOVE HALOGENATED SOLVENTS OR THOSE SOLVENTS LISTED IN F002, F004, AND F005; AND STILL BOTTOMS FROM THE RECOVERY OF THESE SPENT SOLVENTS AND SPENT SOLVENT MIXTURES.

Waste Code: F002
Waste Description: THE FOLLOWING SPENT HALOGENATED SOLVENTS: TETRACHLOROETHYLENE, METHYLENE CHLORIDE, TRICHLOROETHYLENE, 1,1,1-TRICHLOROETHANE, CHLOROBENZENE, 1,1,2-TRICHLORO-1,2,2-TRIFLUOROETHANE, ORTHO-DICHLOROBENZENE, TRICHLOROFLUOROMETHANE, AND 1,1,2, TRICHLOROETHANE; ALL SPENT SOLVENT MIXTURES/BLENDS CONTAINING, BEFORE USE, A TOTAL OF TEN PERCENT OR MORE (BY VOLUME) OF ONE OR MORE OF THE ABOVE HALOGENATED SOLVENTS OR THOSE SOLVENTS LISTED IN F001, F004, AND F005; AND STILL BOTTOMS FROM THE RECOVERY OF THESE SPENT SOLVENTS AND SPENT SOLVENT MIXTURES.

Waste Code: F003
Waste Description: THE FOLLOWING SPENT NONHALOGENATED SOLVENTS: XYLENE, ACETONE, ETHYL ACETATE, ETHYL BENZENE, ETHYL ETHER, METHYL ISOBUTYL KETONE, N-BUTYL ALCOHOL, CYCLOHEXANONE, AND METHANOL; ALL SPENT SOLVENT MIXTURES/BLENDS CONTAINING, BEFORE USE, ONLY THE ABOVE SPENT NONHALOGENATED SOLVENTS; AND ALL SPENT SOLVENT MIXTURES/BLENDS CONTAINING, BEFORE USE, ONE OR MORE OF THE ABOVE NONHALOGENATED SOLVENTS, AND A TOTAL OF TEN PERCENT OR MORE (BY VOLUME) OF ONE OR MORE OF THOSE SOLVENTS LISTED IN F001, F002, F004, AND F005; AND STILL BOTTOMS FROM THE RECOVERY OF THESE SPENT SOLVENTS AND SPENT SOLVENT MIXTURES.

Waste Code: F004
Waste Description: THE FOLLOWING SPENT NONHALOGENATED SOLVENTS: CRESOLS, CRESYLIC ACID, AND NITROBENZENE; AND THE STILL BOTTOMS FROM THE RECOVERY OF THESE SOLVENTS; ALL SPENT SOLVENT MIXTURES/BLENDS CONTAINING, BEFORE USE, A TOTAL OF TEN PERCENT OR MORE (BY VOLUME) OF ONE OR MORE OF THE ABOVE NONHALOGENATED SOLVENTS OR THOSE SOLVENTS LISTED IN F001, F002, AND F005; AND STILL BOTTOMS FROM THE RECOVERY OF THESE SPENT SOLVENTS AND SPENT SOLVENT MIXTURES.

Waste Code: F005
Waste Description: THE FOLLOWING SPENT NONHALOGENATED SOLVENTS: TOLUENE, METHYL ETHYL KETONE, CARBON DISULFIDE, ISOBUTANOL, PYRIDINE, BENZENE, 2-ETHOXYETHANOL, AND 2-NITROPROPANE; ALL SPENT SOLVENT MIXTURES/BLENDS CONTAINING, BEFORE USE, A TOTAL OF TEN PERCENT OR MORE (BY VOLUME) OF ONE OR MORE OF THE ABOVE NONHALOGENATED SOLVENTS OR THOSE SOLVENTS

RYDER TRUCK RENTAL #0181A (Continued) **1004681109**

LISTED IN F001, F002, OR F004; AND STILL BOTTOMS FROM THE RECOVERY OF THESE SPENT SOLVENTS AND SPENT SOLVENT MIXTURES.

Handler - Owner Operator:

Owner/Operator Indicator:	Operator
Owner/Operator Name: RYDER TRUCK RENTAL INC	
Legal Status:	Private
Date Became Current:	19880809
Date Ended Current:	Not reported
Owner/Operator Address:	Not reported
Owner/Operator City,State,Zip:	Not reported
Owner/Operator Telephone:	Not reported
Owner/Operator Telephone Ext:	Not reported
Owner/Operator Fax:	Not reported
Owner/Operator Email:	Not reported

Owner/Operator Indicator:	Owner
Owner/Operator Name: RYDER SYSTEMS INC	
Legal Status:	Private
Date Became Current:	Not reported
Date Ended Current:	Not reported
Owner/Operator Address:	OWNERSTREET
Owner/Operator City,State,Zip:	OWNERCITY, CT 99999
Owner/Operator Telephone:	203-555-1212
Owner/Operator Telephone Ext:	Not reported
Owner/Operator Fax:	Not reported
Owner/Operator Email:	Not reported

Owner/Operator Indicator:	Owner
Owner/Operator Name: RYDER SYSTEMS INC	
Legal Status:	Private
Date Became Current:	Not reported
Date Ended Current:	Not reported
Owner/Operator Address:	OWNERSTREET
Owner/Operator City,State,Zip:	OWNERCITY, CT 99999
Owner/Operator Telephone:	203-555-1212
Owner/Operator Telephone Ext:	Not reported
Owner/Operator Fax:	Not reported
Owner/Operator Email:	Not reported

Historic Generators:

Receive Date:	19880809
Handler Name: RYDER TRUCK RENTAL INC	
Federal Waste Generator Description:	Conditionally Exempt Small Quantity Generator
State District Owner:	Not reported
Large Quantity Handler of Universal Waste:	No
Recognized Trader Importer:	No
Recognized Trader Exporter:	No
Spent Lead Acid Battery Importer:	No
Spent Lead Acid Battery Exporter:	No
Current Record:	No
Non Storage Recycler Activity:	Not reported
Electronic Manifest Broker:	Not reported

Receive Date:	20001013
Handler Name: RYDER TRUCK RENTAL INC	

RYDER TRUCK RENTAL #0181A (Continued) **1004681109**

Federal Waste Generator Description:	Conditionally Exempt Small Quantity Generator
State District Owner:	Not reported
Large Quantity Handler of Universal Waste:	No
Recognized Trader Importer:	No
Recognized Trader Exporter:	No
Spent Lead Acid Battery Importer:	No
Spent Lead Acid Battery Exporter:	No
Current Record:	No
Non Storage Recycler Activity:	Not reported
Electronic Manifest Broker:	Not reported

Receive Date:	20031015
Handler Name:	RYDER TRUCK RENTAL INC
Federal Waste Generator Description:	Conditionally Exempt Small Quantity Generator
State District Owner:	Not reported
Large Quantity Handler of Universal Waste:	No
Recognized Trader Importer:	No
Recognized Trader Exporter:	No
Spent Lead Acid Battery Importer:	No
Spent Lead Acid Battery Exporter:	No
Current Record:	Yes
Non Storage Recycler Activity:	Not reported
Electronic Manifest Broker:	Not reported

List of NAICS Codes and Descriptions:
NAICS Codes: No NAICS Codes Found

Facility Has Received Notices of Violations:
Violations: No Violations Found

Evaluation Action Summary:
Evaluations: No Evaluations Found

FINDS:
Registry ID: 110003021024

Click Here for FRS Facility Detail Report:

Environmental Interest/Information System:
RCRAInfo is a national information system that supports the Resource Conservation and Recovery Act (RCRA) program through the tracking of events and activities related to facilities that generate, transport, and treat, store, or dispose of hazardous waste. RCRAInfo allows RCRA program staff to track the notification, permit, compliance, and corrective action activities required under RCRA.
Connecticut Site Information Management System (SIMS) is part of a suite of web-based applications designed to allow the Connecticut Department of Environmental Protection (DEP) staff to harmonize environmental interest information from disparate systems in a single agency-wide data repository (known as CFI). SIMS provides tools for identifying and resolving duplicate data, querying data (using both tabular and geospatial methods), and viewing/maintaining documents associated to the data.

RYDER TRUCK RENTAL #0181A (Continued) **1004681109**

Click this hyperlink while viewing on your computer to access additional FINDS: detail in the EDR Site Report.

ECHO:

Envid:	1004681109
Registry ID:	110003021024
DFR URL:	http://echo.epa.gov/detailed-facility-report?fid=110003021024
Name:	RYDER TRUCK RENTAL #0181A
Address:	99 MURPHY RD
City,State,Zip:	HARTFORD, CT 06114

NY MANIFEST:

Name:	RYDER TRUCK RENTAL INC
Address:	99 MURPHY RD
City,State,Zip:	HARTFORD, CT 06114
Country:	USA
EPA ID:	CTD162219646
Facility Status:	Not reported
Location Address 1:	99 MURPHY RD
Code:	BP
Location Address 2:	Not reported
Total Tanks:	Not reported
Location City:	HARTFORD
Location State:	CT
Location Zip:	06114
Location Zip 4:	Not reported

NY MANIFEST:

EPAID:	CTD162219646
Mailing Name:	RYDER TRUCK RENTAL INC
Mailing Contact:	RYDER TRUCK RENTAL INC
Mailing Address 1:	99 MURPHY RD
Mailing Address 2:	Not reported
Mailing City:	HARTFORD
Mailing State:	CT
Mailing Zip:	06114
Mailing Zip 4:	Not reported
Mailing Country:	USA
Mailing Phone:	8605249888

I84 NW < 1/8 0.077 mi. 406 ft. **RYDER TRUCK RENTAL** **CT CPCS** **S105457918**
99 MURPHY RD. **N/A**
HARTFORD, CT 06103

Site 13 of 15 in cluster I

Relative: Higher

Actual: 35 ft.

CPCS:

Name:	RYDER TRUCK RENTAL
Address:	99 MURPHY RD.
City,State,Zip:	HARTFORD, CT 06103
Site Type:	LUST
Lust Status code:	3
Lust Status:	Cleanup Initiated
PTP Form:	Not reported
Program:	Not reported
Comments:	Ust Cleanup Account Id: 226 One Piece Of Correspondence From Ocsrd

RYDER TRUCK RENTAL (Continued) **S105457918**

Files Received On 12/14/89 From Consulting Environmental Services Inc. Of Newington, Ct Is A Ust And Soil Removal Report. One Piece Of Correspondence From Ocsrd Files Received On 10
Site Type Definition: Leaking Underground Storage Tanks Rem. Started

---

I85 **RYDER TRUCK RENTAL, INC.** **CT LUST** **S109720848**
NW **99 MURPHY ROAD** **CT VCP** **N/A**
< 1/8 **HARTFORD, CT** **CT SPILLS**
0.077 mi. **CT MANIFEST**
406 ft. **Site 14 of 15 in cluster I**

Relative: Higher
Actual: 35 ft.

LUST:

Name:	Not reported
Name 2:	Not reported
Address:	99 MURPHY ROAD
Address 2:	Not reported
City,State,Zip:	HARTFORD, CT
LUST Case Id:	31624
Release Date:	06/13/2018
Site Case ID:	64-8558
Substance:	Diesel
Release Source:	Other - Spill Bucket
Release Cause:	Physical or Mechanical Damage
Release Identified:	Reported to DEEP
Case Number:	2018-03129
Release Quantity:	5 gallons product
Facility City Number:	Not reported

Detail As of 06/2020:

Name:	RYDER TRUCK RENTAL #0181A
Name 2:	Not reported
Address:	99 MURPHY ROAD
City,State,Zip:	HARTFORD, CT 061062104
Address 2:	Not reported
LUST Id:	3598
UST Facility Id:	8558
LUST Case Id:	31624
Lust Status:	Cleanup Initiated
Processing Status:	Not reported
EPA Reportable:	True
Motor Fuel:	True
Diesel:	True
Gasoline:	True
Other:	True
Other Release:	Waste Oil
No Release:	False
Leak:	False
Tank:	True
Piping:	False
Overfill:	False
Removal:	True
Incident Date:	12/14/1989
Entry Date:	Not reported
Site Case Id:	9907294
UST Site Id:	226
Cost Recovery Spill Case #:	Not reported
Old SITS Number:	Not reported
Case Log Id:	Not reported

RYDER TRUCK RENTAL, INC. (Continued) **S109720848**

Monthly Report Id:	0
UST Owner Id:	5928
LUST Owner Id:	Not reported
UST Event Id:	3664
Contact Info:	Not reported
Contact EMail:	rcarr@zuvic.com
Site Contact City,St,Zip:	119, CT 06067
2nd Contact:	Brian D. Moore (CarriageHouse Consulting, Inc.)
2nd Contact EMail:	bmoore@carriagehouseinfo.com
2nd Contact Address:	8 Pleasant Street
2nd Contact City,St,Zip:	MA 01760
2nd Contact Address 2:	Not reported
2nd Contact City 2:	South Natick
2nd Contact Phone Number:	5083153146
2nd Contact Fax Number:	5087200629
2nd Contact Type:	President
Facility City Num:	64
Site Contact:	Robert J. Carr (Zuvic Carr and Associates)
Site Contact Address:	40 Cold Spring Road
Site Contact Add 2:	Not reported
Site Contact City 2:	Rocky Hill
Site Contact Phone:	8604364901
Site Contact Fax:	8604364953
Site Contact Type:	Vice President, LEP
Department Contact 1:	Kevin Neary
Department Contact 2:	Not reported
Referral Source:	Not reported
Offsite Source:	False
Date Referred:	Not reported
Emergency:	False
Private Heating Fuel:	False
Commercial Heating Fuel:	False
Commercial HF < 2100 Gal.:	False
Commercial HF > 2100 Gal.:	False
Commercial HF - Size Unk:	False
No LUST Site:	False
Cost Recvry Prgm Candidate:	False
OCSRD Complete:	False
Follow Up Flag:	False
Alternate Water Supply:	False
Relocation:	False
Responsible Party:	False
Responsible EMail:	cvinch@ryder.com
Resp Party Name:	Ryder Truck Rental, Inc.
Resp Party Address:	16155 Park Row
Resp Party City,St,Zip:	Houston, TX 770846972
Resp Party Town Number:	Not reported
Resp Party Phone:	6098958500
Resp Party Fax:	Not reported
Resp Party Name 2:	Ms. Carrie Anne Vinch (Contact)
Resp Party Address 2:	Not reported
Resp Party Phone 2:	2815790864
Investigator Id:	Not reported
Follow Update:	Not reported
Area Lextent:	Not reported
Annual Precipitation:	Not reported
Affected Population:	Not reported

RYDER TRUCK RENTAL, INC. (Continued) **S109720848**

Population Setting:	Not reported
Ground Water Direction:	Not reported
Ground Water Gradient:	Not reported
Hydro Basin:	Not reported
Drastic:	Not reported
Geo Setting:	Not reported
Ground Water Classification:	GB
Receptor:	Not reported
Ground Water Flow Direction:	Not reported
Ground Water Depth:	8 ftbg
Areas Of Concern:	Not reported
Free Product Inches:	Not reported
Fund Date:	Not reported
Fund Planned:	No
Fund Obligated:	No
Fund Outlayed:	No
Fund Judgment:	No
Fund Recovered:	No
Cellar Borings:	False
Install Micro Wells:	False
Ground Water Sample:	False
Soil Sample:	True
Soil Gas:	False
Site Inspect:	False
Soil Excavate:	True
Geo Probe:	False
Survey:	False
Potable Well Sample:	False
Sample MWS:	False
Ground Water Gauging:	False
Soil Venting:	False
Active:	False
NOV Action:	None
NOV Issued:	Not reported
NOV Due:	Not reported
NOV Received:	Not reported
NOV Closed:	Not reported
NOV Disc Date:	Not reported
NOV Issued Date:	Not reported
NOV Compliance Sched:	Not reported
NOV Admin Order:	Not reported
NOV Referred To Ag:	Not reported
Stop All NOV Actions:	False
Release Invest Rpt:	False
DEP App Letter 1:	False
Correct Action Plan:	False
DEP App Letter 2:	False
Rem Sys Install:	False
Rem Sys Install Date:	Not reported
Closure Date:	Not reported
Rem Sys Monitoring Rpt:	False
Qrtly Gwater Mon Rpts:	False
Closure Req Rpt:	False
DEP Closure Letter:	False
Referred To:	Not reported
No Wells:	Not reported
Lph Wells:	Not reported

RYDER TRUCK RENTAL, INC. (Continued) **S109720848**

User Stamp:	ForrestA/Forrestlaiuppaa
Date Stamp:	04/20/2020
Correspondence:	Not reported
Environmental Impact:	Not reported
FollowUp:	Not reported
GW Comments:	The closest surface water body, the Connecticut River, is ~2,500 ft east of site. Site is connected to municipal water and sewer services. Site and surrounding properties are in area of active public water serviced by the MDC.
Location Desc:	Not reported
NOV Comments:	Not reported
Release Desc:	Not reported
Running Comments:	Spills Files, UST Enforcement Files, Cleanup Fund Files, FileNet, and LUST FilesOpen LUST Cases0090-07294 is linked to CF 2262019-003762019-05183
Work Performed:	Not reported

Name:	Not reported
Name 2:	Not reported
Address:	99 MURPHY ROAD
Address 2:	Not reported
City,State,Zip:	HARTFORD, CT
LUST Case Id:	31624
Release Date:	01/24/2019
Site Case ID:	64-8558
Substance:	Motor Oil
Release Source:	Unknown
Release Cause:	Unknown
Release Identified:	Removal/Closure
Case Number:	2019-00376
Release Quantity:	Unknown
Facility City Number:	Not reported

Detail As of 06/2020:

Name:	RYDER TRUCK RENTAL #0181A
Name 2:	Not reported
Address:	99 MURPHY ROAD
City,State,Zip:	HARTFORD, CT 061062104
Address 2:	Not reported
LUST Id:	3598
UST Facility Id:	8558
LUST Case Id:	31624
Lust Status:	Cleanup Initiated
Processing Status:	Not reported
EPA Reportable:	True
Motor Fuel:	True
Diesel:	True
Gasoline:	True
Other:	True
Other Release:	Waste Oil
No Release:	False
Leak:	False
Tank:	True
Piping:	False
Overfill:	False
Removal:	True
Incident Date:	12/14/1989

RYDER TRUCK RENTAL, INC. (Continued) **S109720848**

Entry Date:	Not reported
Site Case Id:	9907294
UST Site Id:	226
Cost Recovery Spill Case #:	Not reported
Old SITS Number:	Not reported
Case Log Id:	Not reported
Monthly Report Id:	0
UST Owner Id:	5928
LUST Owner Id:	Not reported
UST Event Id:	3664
Contact Info:	Not reported
Contact EMail:	rcarr@zuvic.com
Site Contact City,St,Zip:	119, CT 06067
2nd Contact:	Brian D. Moore (CarriageHouse Consulting, Inc.)
2nd Contact EMail:	bmoore@carriagehouseinfo.com
2nd Contact Address:	8 Pleasant Street
2nd Contact City,St,Zip:	MA 01760
2nd Contact Address 2:	Not reported
2nd Contact City 2:	South Natick
2nd Contact Phone Number:	5083153146
2nd Contact Fax Number:	5087200629
2nd Contact Type:	President
Facility City Num:	64
Site Contact:	Robert J. Carr (Zuvic Carr and Associates)
Site Contact Address:	40 Cold Spring Road
Site Contact Add 2:	Not reported
Site Contact City 2:	Rocky Hill
Site Contact Phone:	8604364901
Site Contact Fax:	8604364953
Site Contact Type:	Vice President, LEP
Department Contact 1:	Kevin Neary
Department Contact 2:	Not reported
Referral Source:	Not reported
Offsite Source:	False
Date Referred:	Not reported
Emergency:	False
Private Heating Fuel:	False
Commercial Heating Fuel:	False
Commercial HF < 2100 Gal.:	False
Commercial HF > 2100 Gal.:	False
Commercial HF - Size Unk:	False
No LUST Site:	False
Cost Recvry Prgm Candidate:	False
OCSRD Complete:	False
Follow Up Flag:	False
Alternate Water Supply:	False
Relocation:	False
Responsible Party:	False
Responsible EMail:	cvinch@ryder.com
Resp Party Name:	Ryder Truck Rental, Inc.
Resp Party Address:	16155 Park Row
Resp Party City,St,Zip:	Houston, TX 770846972
Resp Party Town Number:	Not reported
Resp Party Phone:	6098958500
Resp Party Fax:	Not reported
Resp Party Name 2:	Ms. Carrie Anne Vinch (Contact)
Resp Party Address 2:	Not reported

RYDER TRUCK RENTAL, INC. (Continued) **S109720848**

Resp Party Phone 2:	2815790864
Investigator Id:	Not reported
Follow Update:	Not reported
Area Lextent:	Not reported
Annual Precipitation:	Not reported
Affected Population:	Not reported
Population Setting:	Not reported
Ground Water Direction:	Not reported
Ground Water Gradient:	Not reported
Hydro Basin:	Not reported
Drastic:	Not reported
Geo Setting:	Not reported
Ground Water Classification:	GB
Receptor:	Not reported
Ground Water Flow Direction:	Not reported
Ground Water Depth:	8 ftbg
Areas Of Concern:	Not reported
Free Product Inches:	Not reported
Fund Date:	Not reported
Fund Planned:	No
Fund Obligated:	No
Fund Outlayed:	No
Fund Judgment:	No
Fund Recovered:	No
Cellar Borings:	False
Install Micro Wells:	False
Ground Water Sample:	False
Soil Sample:	True
Soil Gas:	False
Site Inspect:	False
Soil Excavate:	True
Geo Probe:	False
Survey:	False
Potable Well Sample:	False
Sample MWS:	False
Ground Water Gauging:	False
Soil Venting:	False
Active:	False
NOV Action:	None
NOV Issued:	Not reported
NOV Due:	Not reported
NOV Received:	Not reported
NOV Closed:	Not reported
NOV Disc Date:	Not reported
NOV Issued Date:	Not reported
NOV Compliance Sched:	Not reported
NOV Admin Order:	Not reported
NOV Referred To Ag:	Not reported
Stop All NOV Actions:	False
Release Invest Rpt:	False
DEP App Letter 1:	False
Correct Action Plan:	False
DEP App Letter 2:	False
Rem Sys Install:	False
Rem Sys Install Date:	Not reported
Closure Date:	Not reported
Rem Sys Monitoring Rpt:	False

RYDER TRUCK RENTAL, INC. (Continued) **S109720848**

Qrtly Gwater Mon Rpts:	False
Closure Req Rpt:	False
DEP Closure Letter:	False
Referred To:	Not reported
No Wells:	Not reported
Lph Wells:	Not reported
User Stamp:	ForrestA/Forrestlaiuppaa
Date Stamp:	04/20/2020
Correspondence:	Not reported
Environmental Impact:	Not reported
FollowUp:	Not reported
GW Comments:	The closest surface water body, the Connecticut River, is ~2,500 ft east of site. Site is connected to municipal water and sewer services. Site and surrounding properties are in area of active public water serviced by the MDC.
Location Desc:	Not reported
NOV Comments:	Not reported
Release Desc:	Not reported
Running Comments:	Spills Files, UST Enforcement Files, Cleanup Fund Files, FileNet, and LUST FilesOpen LUST Cases0090-07294 is linked to CF 2262019-003762019-05183
Work Performed:	Not reported

Name:	Not reported
Name 2:	Not reported
Address:	99 MURPHY ROAD
Address 2:	Not reported
City,State,Zip:	HARTFORD, CT
LUST Case Id:	31624
Release Date:	10/29/2019
Site Case ID:	64-8558
Substance:	Gasoline and Diesel
Release Source:	Unknown
Release Cause:	Unknown
Release Identified:	Removal/Closure
Case Number:	2019-05183
Release Quantity:	Unknown
Facility City Number:	Not reported

Detail As of 06/2020:

Name:	RYDER TRUCK RENTAL #0181A
Name 2:	Not reported
Address:	99 MURPHY ROAD
City,State,Zip:	HARTFORD, CT 061062104
Address 2:	Not reported
LUST Id:	3598
UST Facility Id:	8558
LUST Case Id:	31624
Lust Status:	Cleanup Initiated
Processing Status:	Not reported
EPA Reportable:	True
Motor Fuel:	True
Diesel:	True
Gasoline:	True
Other:	True
Other Release:	Waste Oil
No Release:	False

RYDER TRUCK RENTAL, INC. (Continued) **S109720848**

Leak:	False
Tank:	True
Piping:	False
Overfill:	False
Removal:	True
Incident Date:	12/14/1989
Entry Date:	Not reported
Site Case Id:	9907294
UST Site Id:	226
Cost Recovery Spill Case #:	Not reported
Old SITS Number:	Not reported
Case Log Id:	Not reported
Monthly Report Id:	0
UST Owner Id:	5928
LUST Owner Id:	Not reported
UST Event Id:	3664
Contact Info:	Not reported
Contact EMail:	rcarr@zuvic.com
Site Contact City,St,Zip:	119, CT 06067
2nd Contact:	Brian D. Moore (CarriageHouse Consulting, Inc.)
2nd Contact EMail:	bmoore@carriagehouseinfo.com
2nd Contact Address:	8 Pleasant Street
2nd Contact City,St,Zip:	MA 01760
2nd Contact Address 2:	Not reported
2nd Contact City 2:	South Natick
2nd Contact Phone Number:	5083153146
2nd Contact Fax Number:	5087200629
2nd Contact Type:	President
Facility City Num:	64
Site Contact:	Robert J. Carr (Zuvic Carr and Associates)
Site Contact Address:	40 Cold Spring Road
Site Contact Add 2:	Not reported
Site Contact City 2:	Rocky Hill
Site Contact Phone:	8604364901
Site Contact Fax:	8604364953
Site Contact Type:	Vice President, LEP
Department Contact 1:	Kevin Neary
Department Contact 2:	Not reported
Referral Source:	Not reported
Offsite Source:	False
Date Referred:	Not reported
Emergency:	False
Private Heating Fuel:	False
Commercial Heating Fuel:	False
Commercial HF < 2100 Gal.:	False
Commercial HF > 2100 Gal.:	False
Commercial HF - Size Unk:	False
No LUST Site:	False
Cost Recvry Prgm Candidate:	False
OCSRD Complete:	False
Follow Up Flag:	False
Alternate Water Supply:	False
Relocation:	False
Responsible Party:	False
Responsible EMail:	cvinch@ryder.com
Resp Party Name:	Ryder Truck Rental, Inc.
Resp Party Address:	16155 Park Row

RYDER TRUCK RENTAL, INC. (Continued) **S109720848**

Resp Party City,St,Zip:	Houston, TX 770846972
Resp Party Town Number:	Not reported
Resp Party Phone:	6098958500
Resp Party Fax:	Not reported
Resp Party Name 2:	Ms. Carrie Anne Vinch (Contact)
Resp Party Address 2:	Not reported
Resp Party Phone 2:	2815790864
Investigator Id:	Not reported
Follow Update:	Not reported
Area Lextent:	Not reported
Annual Precipitation:	Not reported
Affected Population:	Not reported
Population Setting:	Not reported
Ground Water Direction:	Not reported
Ground Water Gradient:	Not reported
Hydro Basin:	Not reported
Drastic:	Not reported
Geo Setting:	Not reported
Ground Water Classification:	GB
Receptor:	Not reported
Ground Water Flow Direction:	Not reported
Ground Water Depth:	8 ftbg
Areas Of Concern:	Not reported
Free Product Inches:	Not reported
Fund Date:	Not reported
Fund Planned:	No
Fund Obligated:	No
Fund Outlayed:	No
Fund Judgment:	No
Fund Recovered:	No
Cellar Borings:	False
Install Micro Wells:	False
Ground Water Sample:	False
Soil Sample:	True
Soil Gas:	False
Site Inspect:	False
Soil Excavate:	True
Geo Probe:	False
Survey:	False
Potable Well Sample:	False
Sample MWS:	False
Ground Water Gauging:	False
Soil Venting:	False
Active:	False
NOV Action:	None
NOV Issued:	Not reported
NOV Due:	Not reported
NOV Received:	Not reported
NOV Closed:	Not reported
NOV Disc Date:	Not reported
NOV Issued Date:	Not reported
NOV Compliance Sched:	Not reported
NOV Admin Order:	Not reported
NOV Referred To Ag:	Not reported
Stop All NOV Actions:	False
Release Invest Rpt:	False
DEP App Letter 1:	False

RYDER TRUCK RENTAL, INC. (Continued) **S109720848**

Correct Action Plan:	False
DEP App Letter 2:	False
Rem Sys Install:	False
Rem Sys Install Date:	Not reported
Closure Date:	Not reported
Rem Sys Monitoring Rpt:	False
Qrtly Gwater Mon Rpts:	False
Closure Req Rpt:	False
DEP Closure Letter:	False
Referred To:	Not reported
No Wells:	Not reported
Lph Wells:	Not reported
User Stamp:	ForrestA/Forrestlaiuppaa
Date Stamp:	04/20/2020
Correspondence:	Not reported
Environmental Impact:	Not reported
FollowUp:	Not reported
GW Comments:	The closest surface water body, the Connecticut River, is ~2,500 ft east of site. Site is connected to municipal water and sewer services. Site and surrounding properties are in area of active public water serviced by the MDC.
Location Desc:	Not reported
NOV Comments:	Not reported
Release Desc:	Not reported
Running Comments:	Spills Files, UST Enforcement Files, Cleanup Fund Files, FileNet, and LUST FilesOpen LUST Cases0090-07294 is linked to CF 2262019-003762019-05183
Work Performed:	Not reported

Name:	Not reported
Name 2:	Not reported
Address:	99 MURPHY ROAD
Address 2:	Not reported
City,State,Zip:	HARTFORD, CT
LUST Case Id:	31624
Release Date:	09/01/1989
Site Case ID:	64-8558
Substance:	Gasoline, Diesel, Waste Oil
Release Source:	Unknown
Release Cause:	Unknown
Release Identified:	Removal/Closure
Case Number:	0090-07294
Release Quantity:	9 cyds soils
Facility City Number:	Not reported

Detail As of 06/2020:

Name:	RYDER TRUCK RENTAL #0181A
Name 2:	Not reported
Address:	99 MURPHY ROAD
City,State,Zip:	HARTFORD, CT 061062104
Address 2:	Not reported
LUST Id:	3598
UST Facility Id:	8558
LUST Case Id:	31624
Lust Status:	Cleanup Initiated
Processing Status:	Not reported
EPA Reportable:	True

RYDER TRUCK RENTAL, INC. (Continued) **S109720848**

Motor Fuel:	True
Diesel:	True
Gasoline:	True
Other:	True
Other Release:	Waste Oil
No Release:	False
Leak:	False
Tank:	True
Piping:	False
Overfill:	False
Removal:	True
Incident Date:	12/14/1989
Entry Date:	Not reported
Site Case Id:	9907294
UST Site Id:	226
Cost Recovery Spill Case #:	Not reported
Old SITS Number:	Not reported
Case Log Id:	Not reported
Monthly Report Id:	0
UST Owner Id:	5928
LUST Owner Id:	Not reported
UST Event Id:	3664
Contact Info:	Not reported
Contact EMail:	rcarr@zuvic.com
Site Contact City,St,Zip:	119, CT 06067
2nd Contact:	Brian D. Moore (CarriageHouse Consulting, Inc.)
2nd Contact EMail:	bmoore@carriagehouseinfo.com
2nd Contact Address:	8 Pleasant Street
2nd Contact City,St,Zip:	MA 01760
2nd Contact Address 2:	Not reported
2nd Contact City 2:	South Natick
2nd Contact Phone Number:	5083153146
2nd Contact Fax Number:	5087200629
2nd Contact Type:	President
Facility City Num:	64
Site Contact:	Robert J. Carr (Zuvic Carr and Associates)
Site Contact Address:	40 Cold Spring Road
Site Contact Add 2:	Not reported
Site Contact City 2:	Rocky Hill
Site Contact Phone:	8604364901
Site Contact Fax:	8604364953
Site Contact Type:	Vice President, LEP
Department Contact 1:	Kevin Neary
Department Contact 2:	Not reported
Referral Source:	Not reported
Offsite Source:	False
Date Referred:	Not reported
Emergency:	False
Private Heating Fuel:	False
Commercial Heating Fuel:	False
Commercial HF < 2100 Gal.:	False
Commercial HF > 2100 Gal.:	False
Commercial HF - Size Unk:	False
No LUST Site:	False
Cost Recvry Prgm Candidate:	False
OCSRD Complete:	False
Follow Up Flag:	False

RYDER TRUCK RENTAL, INC. (Continued) **S109720848**

Alternate Water Supply:	False
Relocation:	False
Responsible Party:	False
Responsible EMail:	cvinch@ryder.com
Resp Party Name:	Ryder Truck Rental, Inc.
Resp Party Address:	16155 Park Row
Resp Party City,St,Zip:	Houston, TX 770846972
Resp Party Town Number:	Not reported
Resp Party Phone:	6098958500
Resp Party Fax:	Not reported
Resp Party Name 2:	Ms. Carrie Anne Vinch (Contact)
Resp Party Address 2:	Not reported
Resp Party Phone 2:	2815790864
Investigator Id:	Not reported
Follow Update:	Not reported
Area Lextent:	Not reported
Annual Precipitation:	Not reported
Affected Population:	Not reported
Population Setting:	Not reported
Ground Water Direction:	Not reported
Ground Water Gradient:	Not reported
Hydro Basin:	Not reported
Drastic:	Not reported
Geo Setting:	Not reported
Ground Water Classification:	GB
Receptor:	Not reported
Ground Water Flow Direction:	Not reported
Ground Water Depth:	8 ftbg
Areas Of Concern:	Not reported
Free Product Inches:	Not reported
Fund Date:	Not reported
Fund Planned:	No
Fund Obligated:	No
Fund Outlayed:	No
Fund Judgment:	No
Fund Recovered:	No
Cellar Borings:	False
Install Micro Wells:	False
Ground Water Sample:	False
Soil Sample:	True
Soil Gas:	False
Site Inspect:	False
Soil Excavate:	True
Geo Probe:	False
Survey:	False
Potable Well Sample:	False
Sample MWS:	False
Ground Water Gauging:	False
Soil Venting:	False
Active:	False
NOV Action:	None
NOV Issued:	Not reported
NOV Due:	Not reported
NOV Received:	Not reported
NOV Closed:	Not reported
NOV Disc Date:	Not reported
NOV Issued Date:	Not reported

RYDER TRUCK RENTAL, INC. (Continued) **S109720848**

NOV Compliance Sched:	Not reported
NOV Admin Order:	Not reported
NOV Referred To Ag:	Not reported
Stop All NOV Actions:	False
Release Invest Rpt:	False
DEP App Letter 1:	False
Correct Action Plan:	False
DEP App Letter 2:	False
Rem Sys Install:	False
Rem Sys Install Date:	Not reported
Closure Date:	Not reported
Rem Sys Monitoring Rpt:	False
Qrtly Gwater Mon Rpts:	False
Closure Req Rpt:	False
DEP Closure Letter:	False
Referred To:	Not reported
No Wells:	Not reported
Lph Wells:	Not reported
User Stamp:	ForrestA/Forrestlaiuppaa
Date Stamp:	04/20/2020
Correspondence:	Not reported
Environmental Impact:	Not reported
FollowUp:	Not reported
GW Comments:	The closest surface water body, the Connecticut River, is ~2,500 ft east of site. Site is connected to municipal water and sewer services. Site and surrounding properties are in area of active public water serviced by the MDC.
Location Desc:	Not reported
NOV Comments:	Not reported
Release Desc:	Not reported
Running Comments:	Spills Files, UST Enforcement Files, Cleanup Fund Files, FileNet, and LUST FilesOpen LUST Cases0090-07294 is linked to CF 2262019-003762019-05183
Work Performed:	Not reported

VCP:

Name:	RYDER TRUCK RENTAL, INC.
Address:	99 MURPHY ROAD
City,State,Zip:	HARTFORD, CT
Transferor (seller):	Not reported
Transfee (buyer):	Not reported
Certifying Party:	Not reported
Certifying Party Attn:	Not reported
Certifying Party Title:	Not reported
Certifying Party Address:	Not reported
Certifying Party City,St,Zip:	Not reported
Voluntary Remediation Site:	Yes
Date Received:	Not reported
Acknowledge Date:	Not reported
Determination Date:	Not reported
LEP Verified/DEP:	Not reported
Rem Id:	6383
Remediation Location Id:	1909
Date Entered:	08/30/2004
Program:	Vol_Rem_133Y
GAO Site:	False

RYDER TRUCK RENTAL, INC. (Continued) **S109720848**

Staff Full Name:	Kevin Neary
Super/Date:	Not reported
Stage Of Project:	Not reported
RP Level Of Activity:	Not reported
RP Needed Level Of Activity:	Not reported
Staff Level Of Activity:	Not reported
Staff Needed Level Of Activity:	Not reported
Public Intrest:	Not reported
PRP Cooperation:	Not reported
Enforcement Status:	Not reported
Level Of Complexity:	Not reported
Complex Eng Or Sci:	False
Complex Due To Public Involvement:	False
Politically Complex:	False
Complex Enforcement:	False
Coordination With Other Bureaus:	False
EPA Involvement:	False
Staff Prefrence:	Not reported
Readiness For Transfer:	Not reported
Project Transfer Time:	Not reported
Transfer Comments:	Not reported
Staff As Of July 2000:	Not reported
Initial Staff:	Not reported
Type Of Transfer:	Not reported
Salutation:	Not reported
Relationship To Transfer:	Not reported
Audit Date:	Not reported
Verif Type:	Not reported
Audit Outcome:	Not reported
GW:	Not reported
Basin:	Not reported
1st Payment:	Not reported
Pay Tag1:	Not reported
2nd Payment:	Not reported
Pay Tag2:	Not reported
Rtn:	Not reported
Revised:	Not reported
ECAF Received:	Not reported
Old Determination Date:	Not reported
Redeterminationdate:	Not reported
Previous Determination:	Not reported
Monitoringoption:	Not reported
Postremedialmonitoring:	Not reported
Schedule Of I/R:	Not reported
Schedule Overdue:	Not reported
Aprvl Sched:	Not reported
Yr 1 Report:	Not reported
Yr 2 Report:	Not reported
Report Overdue:	Not reported
Ext Aprvl Sched:	Not reported
License #:	Not reported
Project Phase:	Not reported
PT Comments:	Not reported
EPA Id Number:	Not reported
GW Class:	Not reported
SW Class:	Not reported
AO/C0:	Not reported

RYDER TRUCK RENTAL, INC. (Continued) **S109720848**

Water Lead(Y Or N):	Not reported
Priority:	Not reported
Project Status(A, I Or D):	Not reported
Last Updated:	Not reported
SR Comments:	Not reported
Priority Or Work-Load:	Not reported
Status:	Not reported
Notes:	Not reported
Special Project Name:	Not reported
Special Project Comments:	Not reported
DOT Project:	Not reported
Pt Counter:	0
Project Complete:	False
Project Inactive:	False
Intl Deposit #:	Not reported
Deposit #:	Not reported
Spill Case #:	Not reported
Diversion Id:	0
Public Notice:	10/19/2006
Rap Received:	Not reported
Rap Approved:	Not reported
Compliance Category:	Not reported
Delete Record:	False
ECAF Reviewed By:	Not reported
Notlocatable:	False
Primaryaddress:	True
Aka_sitename:	False
Primarysitename:	True
Aka_siteaddress:	False
Lead:	Not reported
Contain Value For Decode:	Not reported
ACKTAG:	Not reported
RCVTAG:	Not reported
Rtn Ctfd:	Not reported
Review:	Not reported
I:	Not reported
C:	Not reported
D:	Not reported
Issued:	Not reported
Cont Type:	Not reported
Issues:	Not reported
PW Program:	False
PT Program:	False
US Program:	False
DA Program:	False
SR Program:	False
SF Program:	False

SPILLS:

Name:	Not reported
Address:	99 MURPHY RD
City,State,Zip:	HARTFORD, CT
Year of Database:	2001
Case Number:	200100165
Who Took Spill:	935
Assigned To:	No Response
Report Date:	01/05/2001

RYDER TRUCK RENTAL, INC. (Continued) **S109720848**

Report Time: 35:00 PM
Date Release: 01/05/2001
Time Responded: 35:00 PM
Corrective Action Taken: Contained, and Cleaned
Cause Info: OVERFILL
Media Info: Ground Surface
Release Type: petroleum
Reported By: TIM STEWART
Phone: 860 5249888
Representing: RYDER TRANSPORTATION
Terminated: YES
Recovd (Total): 0
Total (Water): 0
Facility Status: Closed
Continuous Spill: False
Released Substance: DIESEL FUEL
Qty: < 30.00 (Gallons)
Emergency Measure: OVERFILL VEHICLE, CONTAINED AND CLEANING UP
Water Body: Other (NONE)
Discharger: RYDER
Telephone: Not reported
Responsible Party: true
RP Address 1: ABOVE
RP City,St,Zip: CT
Historic: False
Waterbody: Not reported
Time Stamp: 2001-01-05 15:59:09
Sr Inspector: Torres, Neil
At Inspctor: **NO RESPONSE
User Stamp: Not reported
Comments: Not reported
Action: Contained
Other Action: Not reported
Action: Cleaned
Other Action: Not reported
Agency ID: DEP Dispatch
Other Agency: Not reported
DEP Bureau: Not reported
DEP Agency: Not reported
Cause ID: Overfill
Other Cause: Not reported
Media ID: Ground Surface
Other Media: Not reported
Class ID: Transportation
Other Class: Not reported
Release Type: petroleum
Other Release: Not reported
Waterbody: Other
Other Wtrbody: NONE

CT MANIFEST:
Name: RYSKO TRUCK RENTAL
Address: 99 MURPHY RD
City,State,Zip: HARTFORD, CT
Phone: Not reported
Country: Not reported
Manifest ID: CTB0010337

RYDER TRUCK RENTAL, INC. (Continued) **S109720848**

EPA ID: CT$000020900

Hazardous Waste Manifest:

Year:	1985
Manifest:	CTB0010337
EPA ID:	CT$000020900
Generator Mailing Address:	99 MURPHY RD
Generator City,State,Zip:	HARTFORD, CT 06114
Discrepancies:	N
Date Shipped:	1985-12-09
Date Received:	1985-12-09
Transporter 2 Date:	Not reported
TSDF EPA ID:	CTD072138969
TSDF Name:	ENVIRONMENTAL WASTE RESOURCES INC
TSDF Address:	130 FREIGHT ST
TSDF City,State,Zip:	WATERBURY, CT 06702
TSDF Country:	USA
Transporter EPA ID:	CTD000636498
Transporter Name:	TRI-S INCORPORATED.498
Transporter Address:	Not reported
Transporter City,State,Zip:	CT
Transporter Country:	USA
Transporter 2 EPA ID:	Not reported
Transporter 2 Name:	Not reported
Transporter 2 Address:	Not reported
Transporter 2 City,State,Zip:	CT
Transporter 2 Country:	USA
US DOT Description:	WASTE FLAMMABLE LIQUID NOS
Number of Containers:	001
Container Type:	TT
Quantity/Weight/Volume:	150/G
Batch Number:	999999
EPA Waste Codes:	D001 - IGNITABLE WASTE
Copies:	1
Alternate Facility Name:	Not reported
Alternate Facility Address:	Not reported
Alternate Facility State:	Not reported
Alternate Facility Date:	Not reported

I86 **RYDER TRUCK RENTAL #0181A** **CT UST** **1000211453**
NW **99 MURPHY RD** **N/A**
< 1/8 **HARTFORD, CT 06114**
0.077 mi.
406 ft. **Site 15 of 15 in cluster I**

Relative:
Higher

Actual:
35 ft.

UST:

Name:	RYDER TRUCK RENTAL #0181A
Address:	99 MURPHY RD
Address 2:	Not reported
City,State,Zip:	HARTFORD 06114
Facility ID:	64-8558
Substance:	Not reported
Last Use Date:	04/04/2011
Tank ID:	16*
Closure Status:	Tank was Removed From Ground
Compartment ID:	a
Tank Status:	Permanently Closed

RYDER TRUCK RENTAL #0181A (Continued) **1000211453**

Secondary Material:	Not reported
Tank Material:	Not reported
Capacity:	1
Install Date:	Not reported
Overfill Installed:	Not reported
Pipe Material:	Other (Specify)
Pipe Mode Description:	Not reported
Spill Installed:	Not reported
Latitude:	41.741432
Longitude:	-72.653655
Tank Latitude:	41.741432
Tank Longitude:	-72.653655

Contact:

Facility ID:	64-8558
Owner Name:	RYDER TRUCK RENTAL, INC.
Owner Address:	16155 PARK ROW
Owner Address 2:	Not reported
Owner Phone:	(281) 647-8900
Owner Phone Ext:	Not reported
Owner City/State/Zip:	HOUSTON, TX 770846972
Affiliation Type:	Property Owner
Contact Name:	Heather Melton
Contact Title:	Not reported
Contact Email:	Not reported

Facility ID:	64-8558
Owner Name:	Andrew Loethscher
Owner Address:	99 Murphy Rd
Owner Address 2:	Not reported
Owner Phone:	(860) 493-7427
Owner Phone Ext:	Not reported
Owner City/State/Zip:	Hartford, CT
Affiliation Type:	Class A Operator
Contact Name:	.
Contact Title:	Not reported
Contact Email:	Not reported

Facility ID:	64-8558
Owner Name:	RYDER TRUCK RENTAL, INC.
Owner Address:	16155 PARK ROW
Owner Address 2:	Not reported
Owner Phone:	(281) 647-8900
Owner Phone Ext:	Not reported
Owner City/State/Zip:	HOUSTON, TX 770846972
Affiliation Type:	Off Site Records
Contact Name:	Heather Melton
Contact Title:	Not reported
Contact Email:	Not reported

Facility ID:	64-8558
Owner Name:	RYDER TRUCK RENTAL, INC.
Owner Address:	16155 PARK ROW
Owner Address 2:	Not reported
Owner Phone:	(281) 647-8900
Owner Phone Ext:	Not reported
Owner City/State/Zip:	HOUSTON, TX 770846972
Affiliation Type:	Operator

RYDER TRUCK RENTAL #0181A (Continued) **1000211453**

Contact Name:	Heather Melton
Contact Title:	Not reported
Contact Email:	Not reported
Facility ID:	64-8558
Owner Name:	RYDER TRUCK RENTAL, INC.
Owner Address:	16155 PARK ROW
Owner Address 2:	Not reported
Owner Phone:	(281) 647-8900
Owner Phone Ext:	Not reported
Owner City/State/Zip:	HOUSTON, TX 770846972
Affiliation Type:	Primary Contact
Contact Name:	Heather Melton
Contact Title:	Not reported
Contact Email:	Not reported
Facility ID:	64-8558
Owner Name:	RYDER TRUCK RENTAL, INC.
Owner Address:	16155 PARK ROW
Owner Address 2:	Not reported
Owner Phone:	(281) 647-8900
Owner Phone Ext:	Not reported
Owner City/State/Zip:	HOUSTON, TX 770846972
Affiliation Type:	Owner
Contact Name:	Heather Melton
Contact Title:	Not reported
Contact Email:	Not reported
Facility ID:	64-8558
Owner Name:	CARRIAGE HOUSE CONSULTING, INC.
Owner Address:	8 Pleasant St
Owner Address 2:	Not reported
Owner Phone:	(508) 315-3146
Owner Phone Ext:	Not reported
Owner City/State/Zip:	Natick, MA 017605622
Affiliation Type:	Other
Contact Name:	PATRICK KORTHS
Contact Title:	Not reported
Contact Email:	Not reported
Facility ID:	64-8558
Owner Name:	RYDER TRUCK RENTAL, INC.
Owner Address:	16155 PARK ROW
Owner Address 2:	Not reported
Owner Phone:	(281) 647-8900
Owner Phone Ext:	Not reported
Owner City/State/Zip:	HOUSTON, TX 770846972
Affiliation Type:	Billing Contact
Contact Name:	Heather Melton
Contact Title:	Not reported
Contact Email:	Not reported
Facility ID:	64-8558
Owner Name:	RYDER TRUCK RENTAL, INC.
Owner Address:	16155 PARK ROW
Owner Address 2:	Not reported
Owner Phone:	(281) 647-8900

RYDER TRUCK RENTAL #0181A (Continued) **1000211453**

Owner Phone Ext:	Not reported
Owner City/State/Zip:	HOUSTON, TX 770846972
Affiliation Type:	Registrant
Contact Name:	Heather Melton
Contact Title:	Not reported
Contact Email:	Not reported
Facility ID:	64-8558
Owner Name:	Andrew Loethscher
Owner Address:	99 Murphy Rd
Owner Address 2:	Not reported
Owner Phone:	(860) 493-7427
Owner Phone Ext:	Not reported
Owner City/State/Zip:	Hartford, CT
Affiliation Type:	Class B Operator
Contact Name:	.
Contact Title:	Not reported
Contact Email:	Not reported
Name:	RYDER TRUCK RENTAL #0181A
Address:	99 MURPHY RD
Address 2:	Not reported
City,State,Zip:	HARTFORD 06114
Facility ID:	64-8558
Substance:	Diesel
Last Use Date:	09/01/1989
Tank ID:	A1
Closure Status:	Tank was Removed From Ground
Compartment ID:	a
Tank Status:	Permanently Closed
Secondary Material:	Not reported
Tank Material:	Asphalt Coated or Bare Steel
Capacity:	10000
Install Date:	01/01/1968
Overfill Installed:	Not reported
Pipe Material:	Bare Steel
Pipe Mode Description:	Not reported
Spill Installed:	Not reported
Latitude:	41.741432
Longitude:	-72.653655
Tank Latitude:	41.741432
Tank Longitude:	-72.653655

Contact:

Facility ID:	64-8558
Owner Name:	RYDER TRUCK RENTAL, INC.
Owner Address:	16155 PARK ROW
Owner Address 2:	Not reported
Owner Phone:	(281) 647-8900
Owner Phone Ext:	Not reported
Owner City/State/Zip:	HOUSTON, TX 770846972
Affiliation Type:	Property Owner
Contact Name:	Heather Melton
Contact Title:	Not reported
Contact Email:	Not reported
Facility ID:	64-8558

RYDER TRUCK RENTAL #0181A (Continued) **1000211453**

Owner Name:	Andrew Loethscher
Owner Address:	99 Murphy Rd
Owner Address 2:	Not reported
Owner Phone:	(860) 493-7427
Owner Phone Ext:	Not reported
Owner City/State/Zip:	Hartford, CT
Affiliation Type:	Class A Operator
Contact Name:	.
Contact Title:	Not reported
Contact Email:	Not reported

Facility ID:	64-8558
Owner Name:	RYDER TRUCK RENTAL, INC.
Owner Address:	16155 PARK ROW
Owner Address 2:	Not reported
Owner Phone:	(281) 647-8900
Owner Phone Ext:	Not reported
Owner City/State/Zip:	HOUSTON, TX 770846972
Affiliation Type:	Off Site Records
Contact Name:	Heather Melton
Contact Title:	Not reported
Contact Email:	Not reported

Facility ID:	64-8558
Owner Name:	RYDER TRUCK RENTAL, INC.
Owner Address:	16155 PARK ROW
Owner Address 2:	Not reported
Owner Phone:	(281) 647-8900
Owner Phone Ext:	Not reported
Owner City/State/Zip:	HOUSTON, TX 770846972
Affiliation Type:	Operator
Contact Name:	Heather Melton
Contact Title:	Not reported
Contact Email:	Not reported

Facility ID:	64-8558
Owner Name:	RYDER TRUCK RENTAL, INC.
Owner Address:	16155 PARK ROW
Owner Address 2:	Not reported
Owner Phone:	(281) 647-8900
Owner Phone Ext:	Not reported
Owner City/State/Zip:	HOUSTON, TX 770846972
Affiliation Type:	Primary Contact
Contact Name:	Heather Melton
Contact Title:	Not reported
Contact Email:	Not reported

Facility ID:	64-8558
Owner Name:	RYDER TRUCK RENTAL, INC.
Owner Address:	16155 PARK ROW
Owner Address 2:	Not reported
Owner Phone:	(281) 647-8900
Owner Phone Ext:	Not reported
Owner City/State/Zip:	HOUSTON, TX 770846972
Affiliation Type:	Owner
Contact Name:	Heather Melton
Contact Title:	Not reported

RYDER TRUCK RENTAL #0181A (Continued) **1000211453**

Contact Email:	Not reported
Facility ID:	64-8558
Owner Name:	CARRIAGE HOUSE CONSULTING, INC.
Owner Address:	8 Pleasant St
Owner Address 2:	Not reported
Owner Phone:	(508) 315-3146
Owner Phone Ext:	Not reported
Owner City/State/Zip:	Natick, MA 017605622
Affiliation Type:	Other
Contact Name:	PATRICK KORTHS
Contact Title:	Not reported
Contact Email:	Not reported
Facility ID:	64-8558
Owner Name:	RYDER TRUCK RENTAL, INC.
Owner Address:	16155 PARK ROW
Owner Address 2:	Not reported
Owner Phone:	(281) 647-8900
Owner Phone Ext:	Not reported
Owner City/State/Zip:	HOUSTON, TX 770846972
Affiliation Type:	Billing Contact
Contact Name:	Heather Melton
Contact Title:	Not reported
Contact Email:	Not reported
Facility ID:	64-8558
Owner Name:	RYDER TRUCK RENTAL, INC.
Owner Address:	16155 PARK ROW
Owner Address 2:	Not reported
Owner Phone:	(281) 647-8900
Owner Phone Ext:	Not reported
Owner City/State/Zip:	HOUSTON, TX 770846972
Affiliation Type:	Registrant
Contact Name:	Heather Melton
Contact Title:	Not reported
Contact Email:	Not reported
Facility ID:	64-8558
Owner Name:	Andrew Loethscher
Owner Address:	99 Murphy Rd
Owner Address 2:	Not reported
Owner Phone:	(860) 493-7427
Owner Phone Ext:	Not reported
Owner City/State/Zip:	Hartford, CT
Affiliation Type:	Class B Operator
Contact Name:	.
Contact Title:	Not reported
Contact Email:	Not reported
Name:	RYDER TRUCK RENTAL #0181A
Address:	99 MURPHY RD
Address 2:	Not reported
City,State,Zip:	HARTFORD 06114
Facility ID:	64-8558
Substance:	Diesel

RYDER TRUCK RENTAL #0181A (Continued) **1000211453**

Last Use Date:	09/01/1989
Tank ID:	B1
Closure Status:	Tank was Removed From Ground
Compartment ID:	a
Tank Status:	Permanently Closed
Secondary Material:	Not reported
Tank Material:	Asphalt Coated or Bare Steel
Capacity:	10000
Install Date:	01/01/1980
Overfill Installed:	Not reported
Pipe Material:	Bare Steel
Pipe Mode Description:	Not reported
Spill Installed:	Not reported
Latitude:	41.741432
Longitude:	-72.653655
Tank Latitude:	41.741432
Tank Longitude:	-72.653655

Contact:

Facility ID:	64-8558
Owner Name:	RYDER TRUCK RENTAL, INC.
Owner Address:	16155 PARK ROW
Owner Address 2:	Not reported
Owner Phone:	(281) 647-8900
Owner Phone Ext:	Not reported
Owner City/State/Zip:	HOUSTON, TX 770846972
Affiliation Type:	Property Owner
Contact Name:	Heather Melton
Contact Title:	Not reported
Contact Email:	Not reported

Facility ID:	64-8558
Owner Name:	Andrew Loethscher
Owner Address:	99 Murphy Rd
Owner Address 2:	Not reported
Owner Phone:	(860) 493-7427
Owner Phone Ext:	Not reported
Owner City/State/Zip:	Hartford, CT
Affiliation Type:	Class A Operator
Contact Name:	.
Contact Title:	Not reported
Contact Email:	Not reported

Facility ID:	64-8558
Owner Name:	RYDER TRUCK RENTAL, INC.
Owner Address:	16155 PARK ROW
Owner Address 2:	Not reported
Owner Phone:	(281) 647-8900
Owner Phone Ext:	Not reported
Owner City/State/Zip:	HOUSTON, TX 770846972
Affiliation Type:	Off Site Records
Contact Name:	Heather Melton
Contact Title:	Not reported
Contact Email:	Not reported

Facility ID:	64-8558
Owner Name:	RYDER TRUCK RENTAL, INC.
Owner Address:	16155 PARK ROW

RYDER TRUCK RENTAL #0181A (Continued) **1000211453**

Owner Address 2:	Not reported
Owner Phone:	(281) 647-8900
Owner Phone Ext:	Not reported
Owner City/State/Zip:	HOUSTON, TX 770846972
Affiliation Type:	Operator
Contact Name:	Heather Melton
Contact Title:	Not reported
Contact Email:	Not reported

Facility ID:	64-8558
Owner Name:	RYDER TRUCK RENTAL, INC.
Owner Address:	16155 PARK ROW
Owner Address 2:	Not reported
Owner Phone:	(281) 647-8900
Owner Phone Ext:	Not reported
Owner City/State/Zip:	HOUSTON, TX 770846972
Affiliation Type:	Primary Contact
Contact Name:	Heather Melton
Contact Title:	Not reported
Contact Email:	Not reported

Facility ID:	64-8558
Owner Name:	RYDER TRUCK RENTAL, INC.
Owner Address:	16155 PARK ROW
Owner Address 2:	Not reported
Owner Phone:	(281) 647-8900
Owner Phone Ext:	Not reported
Owner City/State/Zip:	HOUSTON, TX 770846972
Affiliation Type:	Owner
Contact Name:	Heather Melton
Contact Title:	Not reported
Contact Email:	Not reported

Facility ID:	64-8558
Owner Name:	CARRIAGE HOUSE CONSULTING, INC.
Owner Address:	8 Pleasant St
Owner Address 2:	Not reported
Owner Phone:	(508) 315-3146
Owner Phone Ext:	Not reported
Owner City/State/Zip:	Natick, MA 017605622
Affiliation Type:	Other
Contact Name:	PATRICK KORTHS
Contact Title:	Not reported
Contact Email:	Not reported

Facility ID:	64-8558
Owner Name:	RYDER TRUCK RENTAL, INC.
Owner Address:	16155 PARK ROW
Owner Address 2:	Not reported
Owner Phone:	(281) 647-8900
Owner Phone Ext:	Not reported
Owner City/State/Zip:	HOUSTON, TX 770846972
Affiliation Type:	Billing Contact
Contact Name:	Heather Melton
Contact Title:	Not reported
Contact Email:	Not reported

RYDER TRUCK RENTAL #0181A (Continued) **1000211453**

Facility ID:	64-8558
Owner Name:	RYDER TRUCK RENTAL, INC.
Owner Address:	16155 PARK ROW
Owner Address 2:	Not reported
Owner Phone:	(281) 647-8900
Owner Phone Ext:	Not reported
Owner City/State/Zip:	HOUSTON, TX 770846972
Affiliation Type:	Registrant
Contact Name:	Heather Melton
Contact Title:	Not reported
Contact Email:	Not reported

Facility ID:	64-8558
Owner Name:	Andrew Loethscher
Owner Address:	99 Murphy Rd
Owner Address 2:	Not reported
Owner Phone:	(860) 493-7427
Owner Phone Ext:	Not reported
Owner City/State/Zip:	Hartford, CT
Affiliation Type:	Class B Operator
Contact Name:	.
Contact Title:	Not reported
Contact Email:	Not reported

Name:	RYDER TRUCK RENTAL #0181A
Address:	99 MURPHY RD
Address 2:	Not reported
City,State,Zip:	HARTFORD 06114
Facility ID:	64-8558
Substance:	Diesel
Last Use Date:	09/01/1989
Tank ID:	B2
Closure Status:	Tank was Removed From Ground
Compartment ID:	a
Tank Status:	Permanently Closed
Secondary Material:	Not reported
Tank Material:	Asphalt Coated or Bare Steel
Capacity:	10000
Install Date:	01/01/1980
Overfill Installed:	Not reported
Pipe Material:	Bare Steel
Pipe Mode Description:	Not reported
Spill Installed:	Not reported
Latitude:	41.741432
Longitude:	-72.653655
Tank Latitude:	41.741432
Tank Longitude:	-72.653655

Contact:

Facility ID:	64-8558
Owner Name:	RYDER TRUCK RENTAL, INC.
Owner Address:	16155 PARK ROW
Owner Address 2:	Not reported
Owner Phone:	(281) 647-8900
Owner Phone Ext:	Not reported
Owner City/State/Zip:	HOUSTON, TX 770846972
Affiliation Type:	Property Owner

RYDER TRUCK RENTAL #0181A (Continued) **1000211453**

Contact Name:	Heather Melton
Contact Title:	Not reported
Contact Email:	Not reported
Facility ID:	64-8558
Owner Name:	Andrew Loethscher
Owner Address:	99 Murphy Rd
Owner Address 2:	Not reported
Owner Phone:	(860) 493-7427
Owner Phone Ext:	Not reported
Owner City/State/Zip:	Hartford, CT
Affiliation Type:	Class A Operator
Contact Name:	.
Contact Title:	Not reported
Contact Email:	Not reported
Facility ID:	64-8558
Owner Name:	RYDER TRUCK RENTAL, INC.
Owner Address:	16155 PARK ROW
Owner Address 2:	Not reported
Owner Phone:	(281) 647-8900
Owner Phone Ext:	Not reported
Owner City/State/Zip:	HOUSTON, TX 770846972
Affiliation Type:	Off Site Records
Contact Name:	Heather Melton
Contact Title:	Not reported
Contact Email:	Not reported
Facility ID:	64-8558
Owner Name:	RYDER TRUCK RENTAL, INC.
Owner Address:	16155 PARK ROW
Owner Address 2:	Not reported
Owner Phone:	(281) 647-8900
Owner Phone Ext:	Not reported
Owner City/State/Zip:	HOUSTON, TX 770846972
Affiliation Type:	Operator
Contact Name:	Heather Melton
Contact Title:	Not reported
Contact Email:	Not reported
Facility ID:	64-8558
Owner Name:	RYDER TRUCK RENTAL, INC.
Owner Address:	16155 PARK ROW
Owner Address 2:	Not reported
Owner Phone:	(281) 647-8900
Owner Phone Ext:	Not reported
Owner City/State/Zip:	HOUSTON, TX 770846972
Affiliation Type:	Primary Contact
Contact Name:	Heather Melton
Contact Title:	Not reported
Contact Email:	Not reported
Facility ID:	64-8558
Owner Name:	RYDER TRUCK RENTAL, INC.
Owner Address:	16155 PARK ROW
Owner Address 2:	Not reported
Owner Phone:	(281) 647-8900

RYDER TRUCK RENTAL #0181A (Continued) **1000211453**

Owner Phone Ext:	Not reported
Owner City/State/Zip:	HOUSTON, TX 770846972
Affiliation Type:	Owner
Contact Name:	Heather Melton
Contact Title:	Not reported
Contact Email:	Not reported
Facility ID:	64-8558
Owner Name:	CARRIAGE HOUSE CONSULTING, INC.
Owner Address:	8 Pleasant St
Owner Address 2:	Not reported
Owner Phone:	(508) 315-3146
Owner Phone Ext:	Not reported
Owner City/State/Zip:	Natick, MA 017605622
Affiliation Type:	Other
Contact Name:	PATRICK KORTHS
Contact Title:	Not reported
Contact Email:	Not reported
Facility ID:	64-8558
Owner Name:	RYDER TRUCK RENTAL, INC.
Owner Address:	16155 PARK ROW
Owner Address 2:	Not reported
Owner Phone:	(281) 647-8900
Owner Phone Ext:	Not reported
Owner City/State/Zip:	HOUSTON, TX 770846972
Affiliation Type:	Billing Contact
Contact Name:	Heather Melton
Contact Title:	Not reported
Contact Email:	Not reported
Facility ID:	64-8558
Owner Name:	RYDER TRUCK RENTAL, INC.
Owner Address:	16155 PARK ROW
Owner Address 2:	Not reported
Owner Phone:	(281) 647-8900
Owner Phone Ext:	Not reported
Owner City/State/Zip:	HOUSTON, TX 770846972
Affiliation Type:	Registrant
Contact Name:	Heather Melton
Contact Title:	Not reported
Contact Email:	Not reported
Facility ID:	64-8558
Owner Name:	Andrew Loethscher
Owner Address:	99 Murphy Rd
Owner Address 2:	Not reported
Owner Phone:	(860) 493-7427
Owner Phone Ext:	Not reported
Owner City/State/Zip:	Hartford, CT
Affiliation Type:	Class B Operator
Contact Name:	.
Contact Title:	Not reported
Contact Email:	Not reported
Name:	RYDER TRUCK RENTAL #0181A

RYDER TRUCK RENTAL #0181A (Continued) **1000211453**

Address:	99 MURPHY RD
Address 2:	Not reported
City,State,Zip:	HARTFORD 06114
Facility ID:	64-8558
Substance:	Gasoline
Last Use Date:	09/01/1989
Tank ID:	C1
Closure Status:	Tank was Removed From Ground
Compartment ID:	a
Tank Status:	Permanently Closed
Secondary Material:	Not reported
Tank Material:	Asphalt Coated or Bare Steel
Capacity:	10000
Install Date:	01/01/1968
Overfill Installed:	Not reported
Pipe Material:	Bare Steel
Pipe Mode Description:	Not reported
Spill Installed:	Not reported
Latitude:	41.741432
Longitude:	-72.653655
Tank Latitude:	41.741432
Tank Longitude:	-72.653655

Contact:

Facility ID:	64-8558
Owner Name:	RYDER TRUCK RENTAL, INC.
Owner Address:	16155 PARK ROW
Owner Address 2:	Not reported
Owner Phone:	(281) 647-8900
Owner Phone Ext:	Not reported
Owner City/State/Zip:	HOUSTON, TX 770846972
Affiliation Type:	Property Owner
Contact Name:	Heather Melton
Contact Title:	Not reported
Contact Email:	Not reported

Facility ID:	64-8558
Owner Name:	Andrew Loethscher
Owner Address:	99 Murphy Rd
Owner Address 2:	Not reported
Owner Phone:	(860) 493-7427
Owner Phone Ext:	Not reported
Owner City/State/Zip:	Hartford, CT
Affiliation Type:	Class A Operator
Contact Name:	.
Contact Title:	Not reported
Contact Email:	Not reported

Facility ID:	64-8558
Owner Name:	RYDER TRUCK RENTAL, INC.
Owner Address:	16155 PARK ROW
Owner Address 2:	Not reported
Owner Phone:	(281) 647-8900
Owner Phone Ext:	Not reported
Owner City/State/Zip:	HOUSTON, TX 770846972
Affiliation Type:	Off Site Records
Contact Name:	Heather Melton
Contact Title:	Not reported

RYDER TRUCK RENTAL #0181A (Continued) **1000211453**

Contact Email:	Not reported
Facility ID:	64-8558
Owner Name:	RYDER TRUCK RENTAL, INC.
Owner Address:	16155 PARK ROW
Owner Address 2:	Not reported
Owner Phone:	(281) 647-8900
Owner Phone Ext:	Not reported
Owner City/State/Zip:	HOUSTON, TX 770846972
Affiliation Type:	Operator
Contact Name:	Heather Melton
Contact Title:	Not reported
Contact Email:	Not reported
Facility ID:	64-8558
Owner Name:	RYDER TRUCK RENTAL, INC.
Owner Address:	16155 PARK ROW
Owner Address 2:	Not reported
Owner Phone:	(281) 647-8900
Owner Phone Ext:	Not reported
Owner City/State/Zip:	HOUSTON, TX 770846972
Affiliation Type:	Primary Contact
Contact Name:	Heather Melton
Contact Title:	Not reported
Contact Email:	Not reported
Facility ID:	64-8558
Owner Name:	RYDER TRUCK RENTAL, INC.
Owner Address:	16155 PARK ROW
Owner Address 2:	Not reported
Owner Phone:	(281) 647-8900
Owner Phone Ext:	Not reported
Owner City/State/Zip:	HOUSTON, TX 770846972
Affiliation Type:	Owner
Contact Name:	Heather Melton
Contact Title:	Not reported
Contact Email:	Not reported
Facility ID:	64-8558
Owner Name:	CARRIAGE HOUSE CONSULTING, INC.
Owner Address:	8 Pleasant St
Owner Address 2:	Not reported
Owner Phone:	(508) 315-3146
Owner Phone Ext:	Not reported
Owner City/State/Zip:	Natick, MA 017605622
Affiliation Type:	Other
Contact Name:	PATRICK KORTHS
Contact Title:	Not reported
Contact Email:	Not reported
Facility ID:	64-8558
Owner Name:	RYDER TRUCK RENTAL, INC.
Owner Address:	16155 PARK ROW
Owner Address 2:	Not reported
Owner Phone:	(281) 647-8900
Owner Phone Ext:	Not reported
Owner City/State/Zip:	HOUSTON, TX 770846972

RYDER TRUCK RENTAL #0181A (Continued) **1000211453**

Affiliation Type:	Billing Contact
Contact Name:	Heather Melton
Contact Title:	Not reported
Contact Email:	Not reported
Facility ID:	64-8558
Owner Name:	RYDER TRUCK RENTAL, INC.
Owner Address:	16155 PARK ROW
Owner Address 2:	Not reported
Owner Phone:	(281) 647-8900
Owner Phone Ext:	Not reported
Owner City/State/Zip:	HOUSTON, TX 770846972
Affiliation Type:	Registrant
Contact Name:	Heather Melton
Contact Title:	Not reported
Contact Email:	Not reported
Facility ID:	64-8558
Owner Name:	Andrew Loethscher
Owner Address:	99 Murphy Rd
Owner Address 2:	Not reported
Owner Phone:	(860) 493-7427
Owner Phone Ext:	Not reported
Owner City/State/Zip:	Hartford, CT
Affiliation Type:	Class B Operator
Contact Name:	.
Contact Title:	Not reported
Contact Email:	Not reported
Name:	RYDER TRUCK RENTAL #0181A
Address:	99 MURPHY RD
Address 2:	Not reported
City,State,Zip:	HARTFORD 06114
Facility ID:	64-8558
Substance:	Used Oil
Last Use Date:	09/01/1989
Tank ID:	D1
Closure Status:	Tank was Removed From Ground
Compartment ID:	a
Tank Status:	Permanently Closed
Secondary Material:	Not reported
Tank Material:	Asphalt Coated or Bare Steel
Capacity:	1000
Install Date:	01/01/1968
Overfill Installed:	Not reported
Pipe Material:	Bare Steel
Pipe Mode Description:	Not reported
Spill Installed:	Not reported
Latitude:	41.741432
Longitude:	-72.653655
Tank Latitude:	41.741432
Tank Longitude:	-72.653655

Contact:

Facility ID:	64-8558
Owner Name:	RYDER TRUCK RENTAL, INC.
Owner Address:	16155 PARK ROW

RYDER TRUCK RENTAL #0181A (Continued) **1000211453**

Owner Address 2:	Not reported
Owner Phone:	(281) 647-8900
Owner Phone Ext:	Not reported
Owner City/State/Zip:	HOUSTON, TX 770846972
Affiliation Type:	Property Owner
Contact Name:	Heather Melton
Contact Title:	Not reported
Contact Email:	Not reported

Facility ID:	64-8558
Owner Name:	Andrew Loethscher
Owner Address:	99 Murphy Rd
Owner Address 2:	Not reported
Owner Phone:	(860) 493-7427
Owner Phone Ext:	Not reported
Owner City/State/Zip:	Hartford, CT
Affiliation Type:	Class A Operator
Contact Name:	.
Contact Title:	Not reported
Contact Email:	Not reported

Facility ID:	64-8558
Owner Name:	RYDER TRUCK RENTAL, INC.
Owner Address:	16155 PARK ROW
Owner Address 2:	Not reported
Owner Phone:	(281) 647-8900
Owner Phone Ext:	Not reported
Owner City/State/Zip:	HOUSTON, TX 770846972
Affiliation Type:	Off Site Records
Contact Name:	Heather Melton
Contact Title:	Not reported
Contact Email:	Not reported

Facility ID:	64-8558
Owner Name:	RYDER TRUCK RENTAL, INC.
Owner Address:	16155 PARK ROW
Owner Address 2:	Not reported
Owner Phone:	(281) 647-8900
Owner Phone Ext:	Not reported
Owner City/State/Zip:	HOUSTON, TX 770846972
Affiliation Type:	Operator
Contact Name:	Heather Melton
Contact Title:	Not reported
Contact Email:	Not reported

Facility ID:	64-8558
Owner Name:	RYDER TRUCK RENTAL, INC.
Owner Address:	16155 PARK ROW
Owner Address 2:	Not reported
Owner Phone:	(281) 647-8900
Owner Phone Ext:	Not reported
Owner City/State/Zip:	HOUSTON, TX 770846972
Affiliation Type:	Primary Contact
Contact Name:	Heather Melton
Contact Title:	Not reported
Contact Email:	Not reported

RYDER TRUCK RENTAL #0181A (Continued) **1000211453**

Facility ID:	64-8558
Owner Name:	RYDER TRUCK RENTAL, INC.
Owner Address:	16155 PARK ROW
Owner Address 2:	Not reported
Owner Phone:	(281) 647-8900
Owner Phone Ext:	Not reported
Owner City/State/Zip:	HOUSTON, TX 770846972
Affiliation Type:	Owner
Contact Name:	Heather Melton
Contact Title:	Not reported
Contact Email:	Not reported

Facility ID:	64-8558
Owner Name:	CARRIAGE HOUSE CONSULTING, INC.
Owner Address:	8 Pleasant St
Owner Address 2:	Not reported
Owner Phone:	(508) 315-3146
Owner Phone Ext:	Not reported
Owner City/State/Zip:	Natick, MA 017605622
Affiliation Type:	Other
Contact Name:	PATRICK KORTHS
Contact Title:	Not reported
Contact Email:	Not reported

Facility ID:	64-8558
Owner Name:	RYDER TRUCK RENTAL, INC.
Owner Address:	16155 PARK ROW
Owner Address 2:	Not reported
Owner Phone:	(281) 647-8900
Owner Phone Ext:	Not reported
Owner City/State/Zip:	HOUSTON, TX 770846972
Affiliation Type:	Billing Contact
Contact Name:	Heather Melton
Contact Title:	Not reported
Contact Email:	Not reported

Facility ID:	64-8558
Owner Name:	RYDER TRUCK RENTAL, INC.
Owner Address:	16155 PARK ROW
Owner Address 2:	Not reported
Owner Phone:	(281) 647-8900
Owner Phone Ext:	Not reported
Owner City/State/Zip:	HOUSTON, TX 770846972
Affiliation Type:	Registrant
Contact Name:	Heather Melton
Contact Title:	Not reported
Contact Email:	Not reported

Facility ID:	64-8558
Owner Name:	Andrew Loethscher
Owner Address:	99 Murphy Rd
Owner Address 2:	Not reported
Owner Phone:	(860) 493-7427
Owner Phone Ext:	Not reported
Owner City/State/Zip:	Hartford, CT
Affiliation Type:	Class B Operator
Contact Name:	.

RYDER TRUCK RENTAL #0181A (Continued) **1000211453**

Contact Title:	Not reported
Contact Email:	Not reported

Name:	RYDER TRUCK RENTAL #0181A
Address:	99 MURPHY RD
Address 2:	Not reported
City,State,Zip:	HARTFORD 06114
Facility ID:	64-8558
Substance:	Not reported
Last Use Date:	09/01/1989
Tank ID:	E1
Closure Status:	Tank was Removed From Ground
Compartment ID:	a
Tank Status:	Permanently Closed
Secondary Material:	Not reported
Tank Material:	Asphalt Coated or Bare Steel
Capacity:	3000
Install Date:	01/01/1968
Overfill Installed:	Not reported
Pipe Material:	Bare Steel
Pipe Mode Description:	Not reported
Spill Installed:	Not reported
Latitude:	41.741432
Longitude:	-72.653655
Tank Latitude:	41.741432
Tank Longitude:	-72.653655

Contact:

Facility ID:	64-8558
Owner Name:	RYDER TRUCK RENTAL, INC.
Owner Address:	16155 PARK ROW
Owner Address 2:	Not reported
Owner Phone:	(281) 647-8900
Owner Phone Ext:	Not reported
Owner City/State/Zip:	HOUSTON, TX 770846972
Affiliation Type:	Property Owner
Contact Name:	Heather Melton
Contact Title:	Not reported
Contact Email:	Not reported

Facility ID:	64-8558
Owner Name:	Andrew Loethscher
Owner Address:	99 Murphy Rd
Owner Address 2:	Not reported
Owner Phone:	(860) 493-7427
Owner Phone Ext:	Not reported
Owner City/State/Zip:	Hartford, CT
Affiliation Type:	Class A Operator
Contact Name:	.
Contact Title:	Not reported
Contact Email:	Not reported

Facility ID:	64-8558
Owner Name:	RYDER TRUCK RENTAL, INC.
Owner Address:	16155 PARK ROW
Owner Address 2:	Not reported
Owner Phone:	(281) 647-8900

RYDER TRUCK RENTAL #0181A (Continued) **1000211453**

Owner Phone Ext:	Not reported
Owner City/State/Zip:	HOUSTON, TX 770846972
Affiliation Type:	Off Site Records
Contact Name:	Heather Melton
Contact Title:	Not reported
Contact Email:	Not reported
Facility ID:	64-8558
Owner Name:	RYDER TRUCK RENTAL, INC.
Owner Address:	16155 PARK ROW
Owner Address 2:	Not reported
Owner Phone:	(281) 647-8900
Owner Phone Ext:	Not reported
Owner City/State/Zip:	HOUSTON, TX 770846972
Affiliation Type:	Operator
Contact Name:	Heather Melton
Contact Title:	Not reported
Contact Email:	Not reported
Facility ID:	64-8558
Owner Name:	RYDER TRUCK RENTAL, INC.
Owner Address:	16155 PARK ROW
Owner Address 2:	Not reported
Owner Phone:	(281) 647-8900
Owner Phone Ext:	Not reported
Owner City/State/Zip:	HOUSTON, TX 770846972
Affiliation Type:	Primary Contact
Contact Name:	Heather Melton
Contact Title:	Not reported
Contact Email:	Not reported
Facility ID:	64-8558
Owner Name:	RYDER TRUCK RENTAL, INC.
Owner Address:	16155 PARK ROW
Owner Address 2:	Not reported
Owner Phone:	(281) 647-8900
Owner Phone Ext:	Not reported
Owner City/State/Zip:	HOUSTON, TX 770846972
Affiliation Type:	Owner
Contact Name:	Heather Melton
Contact Title:	Not reported
Contact Email:	Not reported
Facility ID:	64-8558
Owner Name:	CARRIAGE HOUSE CONSULTING, INC.
Owner Address:	8 Pleasant St
Owner Address 2:	Not reported
Owner Phone:	(508) 315-3146
Owner Phone Ext:	Not reported
Owner City/State/Zip:	Natick, MA 017605622
Affiliation Type:	Other
Contact Name:	PATRICK KORTHS
Contact Title:	Not reported
Contact Email:	Not reported
Facility ID:	64-8558
Owner Name:	RYDER TRUCK RENTAL, INC.

RYDER TRUCK RENTAL #0181A (Continued) **1000211453**

Owner Address:	16155 PARK ROW
Owner Address 2:	Not reported
Owner Phone:	(281) 647-8900
Owner Phone Ext:	Not reported
Owner City/State/Zip:	HOUSTON, TX 770846972
Affiliation Type:	Billing Contact
Contact Name:	Heather Melton
Contact Title:	Not reported
Contact Email:	Not reported

Facility ID:	64-8558
Owner Name:	RYDER TRUCK RENTAL, INC.
Owner Address:	16155 PARK ROW
Owner Address 2:	Not reported
Owner Phone:	(281) 647-8900
Owner Phone Ext:	Not reported
Owner City/State/Zip:	HOUSTON, TX 770846972
Affiliation Type:	Registrant
Contact Name:	Heather Melton
Contact Title:	Not reported
Contact Email:	Not reported

Facility ID:	64-8558
Owner Name:	Andrew Loethscher
Owner Address:	99 Murphy Rd
Owner Address 2:	Not reported
Owner Phone:	(860) 493-7427
Owner Phone Ext:	Not reported
Owner City/State/Zip:	Hartford, CT
Affiliation Type:	Class B Operator
Contact Name:	.
Contact Title:	Not reported
Contact Email:	Not reported

Name:	RYDER TRUCK RENTAL #0181A
Address:	99 MURPHY RD
Address 2:	Not reported
City,State,Zip:	HARTFORD 06114
Facility ID:	64-8558
Substance:	Gasoline
Last Use Date:	09/01/1989
Tank ID:	F1
Closure Status:	Tank was Removed From Ground
Compartment ID:	a
Tank Status:	Permanently Closed
Secondary Material:	Not reported
Tank Material:	Asphalt Coated or Bare Steel
Capacity:	1000
Install Date:	01/01/1968
Overfill Installed:	Not reported
Pipe Material:	Bare Steel
Pipe Mode Description:	Not reported
Spill Installed:	Not reported
Latitude:	41.741432
Longitude:	-72.653655
Tank Latitude:	41.741432

RYDER TRUCK RENTAL #0181A (Continued) **1000211453**

Tank Longitude: -72.653655

Contact:

Facility ID:	64-8558
Owner Name:	RYDER TRUCK RENTAL, INC.
Owner Address:	16155 PARK ROW
Owner Address 2:	Not reported
Owner Phone:	(281) 647-8900
Owner Phone Ext:	Not reported
Owner City/State/Zip:	HOUSTON, TX 770846972
Affiliation Type:	Property Owner
Contact Name:	Heather Melton
Contact Title:	Not reported
Contact Email:	Not reported

Facility ID:	64-8558
Owner Name:	Andrew Loethscher
Owner Address:	99 Murphy Rd
Owner Address 2:	Not reported
Owner Phone:	(860) 493-7427
Owner Phone Ext:	Not reported
Owner City/State/Zip:	Hartford, CT
Affiliation Type:	Class A Operator
Contact Name:	.
Contact Title:	Not reported
Contact Email:	Not reported

Facility ID:	64-8558
Owner Name:	RYDER TRUCK RENTAL, INC.
Owner Address:	16155 PARK ROW
Owner Address 2:	Not reported
Owner Phone:	(281) 647-8900
Owner Phone Ext:	Not reported
Owner City/State/Zip:	HOUSTON, TX 770846972
Affiliation Type:	Off Site Records
Contact Name:	Heather Melton
Contact Title:	Not reported
Contact Email:	Not reported

Facility ID:	64-8558
Owner Name:	RYDER TRUCK RENTAL, INC.
Owner Address:	16155 PARK ROW
Owner Address 2:	Not reported
Owner Phone:	(281) 647-8900
Owner Phone Ext:	Not reported
Owner City/State/Zip:	HOUSTON, TX 770846972
Affiliation Type:	Operator
Contact Name:	Heather Melton
Contact Title:	Not reported
Contact Email:	Not reported

Facility ID:	64-8558
Owner Name:	RYDER TRUCK RENTAL, INC.
Owner Address:	16155 PARK ROW
Owner Address 2:	Not reported
Owner Phone:	(281) 647-8900
Owner Phone Ext:	Not reported
Owner City/State/Zip:	HOUSTON, TX 770846972

RYDER TRUCK RENTAL #0181A (Continued) **1000211453**

Affiliation Type:	Primary Contact
Contact Name:	Heather Melton
Contact Title:	Not reported
Contact Email:	Not reported
Facility ID:	64-8558
Owner Name:	RYDER TRUCK RENTAL, INC.
Owner Address:	16155 PARK ROW
Owner Address 2:	Not reported
Owner Phone:	(281) 647-8900
Owner Phone Ext:	Not reported
Owner City/State/Zip:	HOUSTON, TX 770846972
Affiliation Type:	Owner
Contact Name:	Heather Melton
Contact Title:	Not reported
Contact Email:	Not reported
Facility ID:	64-8558
Owner Name:	CARRIAGE HOUSE CONSULTING, INC.
Owner Address:	8 Pleasant St
Owner Address 2:	Not reported
Owner Phone:	(508) 315-3146
Owner Phone Ext:	Not reported
Owner City/State/Zip:	Natick, MA 017605622
Affiliation Type:	Other
Contact Name:	PATRICK KORTHS
Contact Title:	Not reported
Contact Email:	Not reported
Facility ID:	64-8558
Owner Name:	RYDER TRUCK RENTAL, INC.
Owner Address:	16155 PARK ROW
Owner Address 2:	Not reported
Owner Phone:	(281) 647-8900
Owner Phone Ext:	Not reported
Owner City/State/Zip:	HOUSTON, TX 770846972
Affiliation Type:	Billing Contact
Contact Name:	Heather Melton
Contact Title:	Not reported
Contact Email:	Not reported
Facility ID:	64-8558
Owner Name:	RYDER TRUCK RENTAL, INC.
Owner Address:	16155 PARK ROW
Owner Address 2:	Not reported
Owner Phone:	(281) 647-8900
Owner Phone Ext:	Not reported
Owner City/State/Zip:	HOUSTON, TX 770846972
Affiliation Type:	Registrant
Contact Name:	Heather Melton
Contact Title:	Not reported
Contact Email:	Not reported
Facility ID:	64-8558
Owner Name:	Andrew Loethscher
Owner Address:	99 Murphy Rd
Owner Address 2:	Not reported

RYDER TRUCK RENTAL #0181A (Continued) **1000211453**

Owner Phone:	(860) 493-7427
Owner Phone Ext:	Not reported
Owner City/State/Zip:	Hartford, CT
Affiliation Type:	Class B Operator
Contact Name:	.
Contact Title:	Not reported
Contact Email:	Not reported

Name:	RYDER TRUCK RENTAL #0181A
Address:	99 MURPHY RD
Address 2:	Not reported
City,State,Zip:	HARTFORD 06114
Facility ID:	64-8558
Substance:	Used Oil
Last Use Date:	09/01/1989
Tank ID:	G1
Closure Status:	Tank was Removed From Ground
Compartment ID:	a
Tank Status:	Permanently Closed
Secondary Material:	Not reported
Tank Material:	Asphalt Coated or Bare Steel
Capacity:	1000
Install Date:	01/01/1968
Overfill Installed:	Not reported
Pipe Material:	Bare Steel
Pipe Mode Description:	Not reported
Spill Installed:	Not reported
Latitude:	41.741432
Longitude:	-72.653655
Tank Latitude:	41.741432
Tank Longitude:	-72.653655

Contact:

Facility ID:	64-8558
Owner Name:	RYDER TRUCK RENTAL, INC.
Owner Address:	16155 PARK ROW
Owner Address 2:	Not reported
Owner Phone:	(281) 647-8900
Owner Phone Ext:	Not reported
Owner City/State/Zip:	HOUSTON, TX 770846972
Affiliation Type:	Property Owner
Contact Name:	Heather Melton
Contact Title:	Not reported
Contact Email:	Not reported

Facility ID:	64-8558
Owner Name:	Andrew Loethscher
Owner Address:	99 Murphy Rd
Owner Address 2:	Not reported
Owner Phone:	(860) 493-7427
Owner Phone Ext:	Not reported
Owner City/State/Zip:	Hartford, CT
Affiliation Type:	Class A Operator
Contact Name:	.
Contact Title:	Not reported
Contact Email:	Not reported

RYDER TRUCK RENTAL #0181A (Continued) **1000211453**

Facility ID:	64-8558
Owner Name:	RYDER TRUCK RENTAL, INC.
Owner Address:	16155 PARK ROW
Owner Address 2:	Not reported
Owner Phone:	(281) 647-8900
Owner Phone Ext:	Not reported
Owner City/State/Zip:	HOUSTON, TX 770846972
Affiliation Type:	Off Site Records
Contact Name:	Heather Melton
Contact Title:	Not reported
Contact Email:	Not reported

Facility ID:	64-8558
Owner Name:	RYDER TRUCK RENTAL, INC.
Owner Address:	16155 PARK ROW
Owner Address 2:	Not reported
Owner Phone:	(281) 647-8900
Owner Phone Ext:	Not reported
Owner City/State/Zip:	HOUSTON, TX 770846972
Affiliation Type:	Operator
Contact Name:	Heather Melton
Contact Title:	Not reported
Contact Email:	Not reported

Facility ID:	64-8558
Owner Name:	RYDER TRUCK RENTAL, INC.
Owner Address:	16155 PARK ROW
Owner Address 2:	Not reported
Owner Phone:	(281) 647-8900
Owner Phone Ext:	Not reported
Owner City/State/Zip:	HOUSTON, TX 770846972
Affiliation Type:	Primary Contact
Contact Name:	Heather Melton
Contact Title:	Not reported
Contact Email:	Not reported

Facility ID:	64-8558
Owner Name:	RYDER TRUCK RENTAL, INC.
Owner Address:	16155 PARK ROW
Owner Address 2:	Not reported
Owner Phone:	(281) 647-8900
Owner Phone Ext:	Not reported
Owner City/State/Zip:	HOUSTON, TX 770846972
Affiliation Type:	Owner
Contact Name:	Heather Melton
Contact Title:	Not reported
Contact Email:	Not reported

Facility ID:	64-8558
Owner Name:	CARRIAGE HOUSE CONSULTING, INC.
Owner Address:	8 Pleasant St
Owner Address 2:	Not reported
Owner Phone:	(508) 315-3146
Owner Phone Ext:	Not reported
Owner City/State/Zip:	Natick, MA 017605622
Affiliation Type:	Other
Contact Name:	PATRICK KORTHS

RYDER TRUCK RENTAL #0181A (Continued) **1000211453**

Contact Title: Not reported
Contact Email: Not reported

Facility ID: 64-8558
Owner Name: RYDER TRUCK RENTAL, INC.
Owner Address: 16155 PARK ROW
Owner Address 2: Not reported
Owner Phone: (281) 647-8900
Owner Phone Ext: Not reported
Owner City/State/Zip: HOUSTON, TX 770846972
Affiliation Type: Billing Contact
Contact Name: Heather Melton
Contact Title: Not reported
Contact Email: Not reported

Facility ID: 64-8558
Owner Name: RYDER TRUCK RENTAL, INC.
Owner Address: 16155 PARK ROW
Owner Address 2: Not reported
Owner Phone: (281) 647-8900
Owner Phone Ext: Not reported
Owner City/State/Zip: HOUSTON, TX 770846972
Affiliation Type: Registrant
Contact Name: Heather Melton
Contact Title: Not reported
Contact Email: Not reported

Facility ID: 64-8558
Owner Name: Andrew Loethscher
Owner Address: 99 Murphy Rd
Owner Address 2: Not reported
Owner Phone: (860) 493-7427
Owner Phone Ext: Not reported
Owner City/State/Zip: Hartford, CT
Affiliation Type: Class B Operator
Contact Name: .
Contact Title: Not reported
Contact Email: Not reported

Name: RYDER TRUCK RENTAL #0181A
Address: 99 MURPHY RD
Address 2: Not reported
City,State,Zip: HARTFORD 06114
Facility ID: 64-8558
Substance: Diesel
Last Use Date: 11/01/2019
Tank ID: H-1
Closure Status: Tank was Removed From Ground
Compartment ID: Not reported
Tank Status: Permanently Closed
Secondary Material: Double Walled
Tank Material: Composite - Steel with Fiberglass (ACT 100)
Capacity: 12000
Install Date: 05/01/1989
Overfill Installed: Audible Alarm,Flapper Device
Pipe Material: Rigid Fiberglass Reinforced Plastic

RYDER TRUCK RENTAL #0181A (Continued) **1000211453**

Pipe Mode Description: Containment Sumps @ Dispensers,Containment Sumps @ Tanks,Double Walled
Spill Installed: Spill Bucket
Latitude: 41.741432
Longitude: -72.653655
Tank Latitude: 41.741432
Tank Longitude: -72.653655

Contact:
Facility ID: 64-8558
Owner Name: RYDER TRUCK RENTAL, INC.
Owner Address: 16155 PARK ROW
Owner Address 2: Not reported
Owner Phone: (281) 647-8900
Owner Phone Ext: Not reported
Owner City/State/Zip: HOUSTON, TX 770846972
Affiliation Type: Property Owner
Contact Name: Heather Melton
Contact Title: Not reported
Contact Email: Not reported

Facility ID: 64-8558
Owner Name: Andrew Loethscher
Owner Address: 99 Murphy Rd
Owner Address 2: Not reported
Owner Phone: (860) 493-7427
Owner Phone Ext: Not reported
Owner City/State/Zip: Hartford, CT
Affiliation Type: Class A Operator
Contact Name: .
Contact Title: Not reported
Contact Email: Not reported

Facility ID: 64-8558
Owner Name: RYDER TRUCK RENTAL, INC.
Owner Address: 16155 PARK ROW
Owner Address 2: Not reported
Owner Phone: (281) 647-8900
Owner Phone Ext: Not reported
Owner City/State/Zip: HOUSTON, TX 770846972
Affiliation Type: Off Site Records
Contact Name: Heather Melton
Contact Title: Not reported
Contact Email: Not reported

Facility ID: 64-8558
Owner Name: RYDER TRUCK RENTAL, INC.
Owner Address: 16155 PARK ROW
Owner Address 2: Not reported
Owner Phone: (281) 647-8900
Owner Phone Ext: Not reported
Owner City/State/Zip: HOUSTON, TX 770846972
Affiliation Type: Operator
Contact Name: Heather Melton
Contact Title: Not reported
Contact Email: Not reported

Facility ID: 64-8558
Owner Name: RYDER TRUCK RENTAL, INC.

RYDER TRUCK RENTAL #0181A (Continued) **1000211453**

Owner Address:	16155 PARK ROW
Owner Address 2:	Not reported
Owner Phone:	(281) 647-8900
Owner Phone Ext:	Not reported
Owner City/State/Zip:	HOUSTON, TX 770846972
Affiliation Type:	Primary Contact
Contact Name:	Heather Melton
Contact Title:	Not reported
Contact Email:	Not reported

Facility ID:	64-8558
Owner Name:	RYDER TRUCK RENTAL, INC.
Owner Address:	16155 PARK ROW
Owner Address 2:	Not reported
Owner Phone:	(281) 647-8900
Owner Phone Ext:	Not reported
Owner City/State/Zip:	HOUSTON, TX 770846972
Affiliation Type:	Owner
Contact Name:	Heather Melton
Contact Title:	Not reported
Contact Email:	Not reported

Facility ID:	64-8558
Owner Name:	CARRIAGE HOUSE CONSULTING, INC.
Owner Address:	8 Pleasant St
Owner Address 2:	Not reported
Owner Phone:	(508) 315-3146
Owner Phone Ext:	Not reported
Owner City/State/Zip:	Natick, MA 017605622
Affiliation Type:	Other
Contact Name:	PATRICK KORTHS
Contact Title:	Not reported
Contact Email:	Not reported

Facility ID:	64-8558
Owner Name:	RYDER TRUCK RENTAL, INC.
Owner Address:	16155 PARK ROW
Owner Address 2:	Not reported
Owner Phone:	(281) 647-8900
Owner Phone Ext:	Not reported
Owner City/State/Zip:	HOUSTON, TX 770846972
Affiliation Type:	Billing Contact
Contact Name:	Heather Melton
Contact Title:	Not reported
Contact Email:	Not reported

Facility ID:	64-8558
Owner Name:	RYDER TRUCK RENTAL, INC.
Owner Address:	16155 PARK ROW
Owner Address 2:	Not reported
Owner Phone:	(281) 647-8900
Owner Phone Ext:	Not reported
Owner City/State/Zip:	HOUSTON, TX 770846972
Affiliation Type:	Registrant
Contact Name:	Heather Melton
Contact Title:	Not reported
Contact Email:	Not reported

RYDER TRUCK RENTAL #0181A (Continued) **1000211453**

Facility ID:	64-8558
Owner Name:	Andrew Loethscher
Owner Address:	99 Murphy Rd
Owner Address 2:	Not reported
Owner Phone:	(860) 493-7427
Owner Phone Ext:	Not reported
Owner City/State/Zip:	Hartford, CT
Affiliation Type:	Class B Operator
Contact Name:	.
Contact Title:	Not reported
Contact Email:	Not reported

Name:	RYDER TRUCK RENTAL #0181A
Address:	99 MURPHY RD
Address 2:	Not reported
City,State,Zip:	HARTFORD 06114
Facility ID:	64-8558
Substance:	Diesel
Last Use Date:	11/01/2019
Tank ID:	H-2
Closure Status:	Tank was Removed From Ground
Compartment ID:	Not reported
Tank Status:	Permanently Closed
Secondary Material:	Double Walled
Tank Material:	Composite - Steel with Fiberglass (ACT 100)
Capacity:	12000
Install Date:	05/01/1989
Overfill Installed:	Audible Alarm
Pipe Material:	Rigid Fiberglass Reinforced Plastic
Pipe Mode Description:	Containment Sumps @ Dispensers,Containment Sumps @ Tanks,Double Walled
Spill Installed:	Spill Bucket
Latitude:	41.741432
Longitude:	-72.653655
Tank Latitude:	41.741432
Tank Longitude:	-72.653655

Contact:

Facility ID:	64-8558
Owner Name:	RYDER TRUCK RENTAL, INC.
Owner Address:	16155 PARK ROW
Owner Address 2:	Not reported
Owner Phone:	(281) 647-8900
Owner Phone Ext:	Not reported
Owner City/State/Zip:	HOUSTON, TX 770846972
Affiliation Type:	Property Owner
Contact Name:	Heather Melton
Contact Title:	Not reported
Contact Email:	Not reported

Facility ID:	64-8558
Owner Name:	Andrew Loethscher
Owner Address:	99 Murphy Rd
Owner Address 2:	Not reported
Owner Phone:	(860) 493-7427
Owner Phone Ext:	Not reported
Owner City/State/Zip:	Hartford, CT
Affiliation Type:	Class A Operator

RYDER TRUCK RENTAL #0181A (Continued) **1000211453**

Contact Name: .
Contact Title: Not reported
Contact Email: Not reported

Facility ID: 64-8558
Owner Name: RYDER TRUCK RENTAL, INC.
Owner Address: 16155 PARK ROW
Owner Address 2: Not reported
Owner Phone: (281) 647-8900
Owner Phone Ext: Not reported
Owner City/State/Zip: HOUSTON, TX 770846972
Affiliation Type: Off Site Records
Contact Name: Heather Melton
Contact Title: Not reported
Contact Email: Not reported

Facility ID: 64-8558
Owner Name: RYDER TRUCK RENTAL, INC.
Owner Address: 16155 PARK ROW
Owner Address 2: Not reported
Owner Phone: (281) 647-8900
Owner Phone Ext: Not reported
Owner City/State/Zip: HOUSTON, TX 770846972
Affiliation Type: Operator
Contact Name: Heather Melton
Contact Title: Not reported
Contact Email: Not reported

Facility ID: 64-8558
Owner Name: RYDER TRUCK RENTAL, INC.
Owner Address: 16155 PARK ROW
Owner Address 2: Not reported
Owner Phone: (281) 647-8900
Owner Phone Ext: Not reported
Owner City/State/Zip: HOUSTON, TX 770846972
Affiliation Type: Primary Contact
Contact Name: Heather Melton
Contact Title: Not reported
Contact Email: Not reported

Facility ID: 64-8558
Owner Name: RYDER TRUCK RENTAL, INC.
Owner Address: 16155 PARK ROW
Owner Address 2: Not reported
Owner Phone: (281) 647-8900
Owner Phone Ext: Not reported
Owner City/State/Zip: HOUSTON, TX 770846972
Affiliation Type: Owner
Contact Name: Heather Melton
Contact Title: Not reported
Contact Email: Not reported

Facility ID: 64-8558
Owner Name: CARRIAGE HOUSE CONSULTING, INC.
Owner Address: 8 Pleasant St
Owner Address 2: Not reported
Owner Phone: (508) 315-3146

RYDER TRUCK RENTAL #0181A (Continued) **1000211453**

Owner Phone Ext:	Not reported
Owner City/State/Zip:	Natick, MA 017605622
Affiliation Type:	Other
Contact Name:	PATRICK KORTHS
Contact Title:	Not reported
Contact Email:	Not reported

Facility ID:	64-8558
Owner Name:	RYDER TRUCK RENTAL, INC.
Owner Address:	16155 PARK ROW
Owner Address 2:	Not reported
Owner Phone:	(281) 647-8900
Owner Phone Ext:	Not reported
Owner City/State/Zip:	HOUSTON, TX 770846972
Affiliation Type:	Billing Contact
Contact Name:	Heather Melton
Contact Title:	Not reported
Contact Email:	Not reported

Facility ID:	64-8558
Owner Name:	RYDER TRUCK RENTAL, INC.
Owner Address:	16155 PARK ROW
Owner Address 2:	Not reported
Owner Phone:	(281) 647-8900
Owner Phone Ext:	Not reported
Owner City/State/Zip:	HOUSTON, TX 770846972
Affiliation Type:	Registrant
Contact Name:	Heather Melton
Contact Title:	Not reported
Contact Email:	Not reported

Facility ID:	64-8558
Owner Name:	Andrew Loethscher
Owner Address:	99 Murphy Rd
Owner Address 2:	Not reported
Owner Phone:	(860) 493-7427
Owner Phone Ext:	Not reported
Owner City/State/Zip:	Hartford, CT
Affiliation Type:	Class B Operator
Contact Name:	.
Contact Title:	Not reported
Contact Email:	Not reported

Name:	RYDER TRUCK RENTAL #0181A
Address:	99 MURPHY RD
Address 2:	Not reported
City,State,Zip:	HARTFORD 06114
Facility ID:	64-8558
Substance:	Gasoline
Last Use Date:	11/01/2019
Tank ID:	I-1
Closure Status:	Tank was Removed From Ground
Compartment ID:	Not reported
Tank Status:	Permanently Closed
Secondary Material:	Double Walled
Tank Material:	Composite - Steel with Fiberglass (ACT 100)

RYDER TRUCK RENTAL #0181A (Continued) **1000211453**

Capacity:	12000
Install Date:	05/01/1989
Overfill Installed:	Audible Alarm
Pipe Material:	Rigid Fiberglass Reinforced Plastic
Pipe Mode Description:	Containment Sumps @ Dispensers,Containment Sumps @ Tanks,Double Walled
Spill Installed:	Spill Bucket
Latitude:	41.741432
Longitude:	-72.653655
Tank Latitude:	41.741432
Tank Longitude:	-72.653655

Contact:

Facility ID:	64-8558
Owner Name:	RYDER TRUCK RENTAL, INC.
Owner Address:	16155 PARK ROW
Owner Address 2:	Not reported
Owner Phone:	(281) 647-8900
Owner Phone Ext:	Not reported
Owner City/State/Zip:	HOUSTON, TX 770846972
Affiliation Type:	Property Owner
Contact Name:	Heather Melton
Contact Title:	Not reported
Contact Email:	Not reported

Facility ID:	64-8558
Owner Name:	Andrew Loethscher
Owner Address:	99 Murphy Rd
Owner Address 2:	Not reported
Owner Phone:	(860) 493-7427
Owner Phone Ext:	Not reported
Owner City/State/Zip:	Hartford, CT
Affiliation Type:	Class A Operator
Contact Name:	.
Contact Title:	Not reported
Contact Email:	Not reported

Facility ID:	64-8558
Owner Name:	RYDER TRUCK RENTAL, INC.
Owner Address:	16155 PARK ROW
Owner Address 2:	Not reported
Owner Phone:	(281) 647-8900
Owner Phone Ext:	Not reported
Owner City/State/Zip:	HOUSTON, TX 770846972
Affiliation Type:	Off Site Records
Contact Name:	Heather Melton
Contact Title:	Not reported
Contact Email:	Not reported

Facility ID:	64-8558
Owner Name:	RYDER TRUCK RENTAL, INC.
Owner Address:	16155 PARK ROW
Owner Address 2:	Not reported
Owner Phone:	(281) 647-8900
Owner Phone Ext:	Not reported
Owner City/State/Zip:	HOUSTON, TX 770846972
Affiliation Type:	Operator
Contact Name:	Heather Melton
Contact Title:	Not reported

RYDER TRUCK RENTAL #0181A (Continued) **1000211453**

Contact Email:	Not reported
Facility ID:	64-8558
Owner Name:	RYDER TRUCK RENTAL, INC.
Owner Address:	16155 PARK ROW
Owner Address 2:	Not reported
Owner Phone:	(281) 647-8900
Owner Phone Ext:	Not reported
Owner City/State/Zip:	HOUSTON, TX 770846972
Affiliation Type:	Primary Contact
Contact Name:	Heather Melton
Contact Title:	Not reported
Contact Email:	Not reported
Facility ID:	64-8558
Owner Name:	RYDER TRUCK RENTAL, INC.
Owner Address:	16155 PARK ROW
Owner Address 2:	Not reported
Owner Phone:	(281) 647-8900
Owner Phone Ext:	Not reported
Owner City/State/Zip:	HOUSTON, TX 770846972
Affiliation Type:	Owner
Contact Name:	Heather Melton
Contact Title:	Not reported
Contact Email:	Not reported
Facility ID:	64-8558
Owner Name:	CARRIAGE HOUSE CONSULTING, INC.
Owner Address:	8 Pleasant St
Owner Address 2:	Not reported
Owner Phone:	(508) 315-3146
Owner Phone Ext:	Not reported
Owner City/State/Zip:	Natick, MA 017605622
Affiliation Type:	Other
Contact Name:	PATRICK KORTHS
Contact Title:	Not reported
Contact Email:	Not reported
Facility ID:	64-8558
Owner Name:	RYDER TRUCK RENTAL, INC.
Owner Address:	16155 PARK ROW
Owner Address 2:	Not reported
Owner Phone:	(281) 647-8900
Owner Phone Ext:	Not reported
Owner City/State/Zip:	HOUSTON, TX 770846972
Affiliation Type:	Billing Contact
Contact Name:	Heather Melton
Contact Title:	Not reported
Contact Email:	Not reported
Facility ID:	64-8558
Owner Name:	RYDER TRUCK RENTAL, INC.
Owner Address:	16155 PARK ROW
Owner Address 2:	Not reported
Owner Phone:	(281) 647-8900
Owner Phone Ext:	Not reported
Owner City/State/Zip:	HOUSTON, TX 770846972

RYDER TRUCK RENTAL #0181A (Continued) **1000211453**

Affiliation Type:	Registrant
Contact Name:	Heather Melton
Contact Title:	Not reported
Contact Email:	Not reported
Facility ID:	64-8558
Owner Name:	Andrew Loethscher
Owner Address:	99 Murphy Rd
Owner Address 2:	Not reported
Owner Phone:	(860) 493-7427
Owner Phone Ext:	Not reported
Owner City/State/Zip:	Hartford, CT
Affiliation Type:	Class B Operator
Contact Name:	.
Contact Title:	Not reported
Contact Email:	Not reported
Name:	RYDER TRUCK RENTAL #0181A
Address:	99 MURPHY RD
Address 2:	Not reported
City,State,Zip:	HARTFORD 06114
Facility ID:	64-8558
Substance:	Other Petroleum (Specify)
Last Use Date:	02/05/2019
Tank ID:	J-1
Closure Status:	Tank was Removed From Ground
Compartment ID:	Not reported
Tank Status:	Permanently Closed
Secondary Material:	Double Walled
Tank Material:	Composite - Steel with Fiberglass (ACT 100)
Capacity:	4000
Install Date:	05/01/1989
Overfill Installed:	Audible Alarm
Pipe Material:	Rigid Fiberglass Reinforced Plastic
Pipe Mode Description:	Containment Sumps @ Tanks,Double Walled
Spill Installed:	Spill Bucket
Latitude:	41.741432
Longitude:	-72.653655
Tank Latitude:	41.741432
Tank Longitude:	-72.653655

Contact:

Facility ID:	64-8558
Owner Name:	RYDER TRUCK RENTAL, INC.
Owner Address:	16155 PARK ROW
Owner Address 2:	Not reported
Owner Phone:	(281) 647-8900
Owner Phone Ext:	Not reported
Owner City/State/Zip:	HOUSTON, TX 770846972
Affiliation Type:	Property Owner
Contact Name:	Heather Melton
Contact Title:	Not reported
Contact Email:	Not reported
Facility ID:	64-8558
Owner Name:	Andrew Loethscher
Owner Address:	99 Murphy Rd

RYDER TRUCK RENTAL #0181A (Continued) **1000211453**

Owner Address 2:	Not reported
Owner Phone:	(860) 493-7427
Owner Phone Ext:	Not reported
Owner City/State/Zip:	Hartford, CT
Affiliation Type:	Class A Operator
Contact Name:	.
Contact Title:	Not reported
Contact Email:	Not reported

Facility ID:	64-8558
Owner Name:	RYDER TRUCK RENTAL, INC.
Owner Address:	16155 PARK ROW
Owner Address 2:	Not reported
Owner Phone:	(281) 647-8900
Owner Phone Ext:	Not reported
Owner City/State/Zip:	HOUSTON, TX 770846972
Affiliation Type:	Off Site Records
Contact Name:	Heather Melton
Contact Title:	Not reported
Contact Email:	Not reported

Facility ID:	64-8558
Owner Name:	RYDER TRUCK RENTAL, INC.
Owner Address:	16155 PARK ROW
Owner Address 2:	Not reported
Owner Phone:	(281) 647-8900
Owner Phone Ext:	Not reported
Owner City/State/Zip:	HOUSTON, TX 770846972
Affiliation Type:	Operator
Contact Name:	Heather Melton
Contact Title:	Not reported
Contact Email:	Not reported

Facility ID:	64-8558
Owner Name:	RYDER TRUCK RENTAL, INC.
Owner Address:	16155 PARK ROW
Owner Address 2:	Not reported
Owner Phone:	(281) 647-8900
Owner Phone Ext:	Not reported
Owner City/State/Zip:	HOUSTON, TX 770846972
Affiliation Type:	Primary Contact
Contact Name:	Heather Melton
Contact Title:	Not reported
Contact Email:	Not reported

Facility ID:	64-8558
Owner Name:	RYDER TRUCK RENTAL, INC.
Owner Address:	16155 PARK ROW
Owner Address 2:	Not reported
Owner Phone:	(281) 647-8900
Owner Phone Ext:	Not reported
Owner City/State/Zip:	HOUSTON, TX 770846972
Affiliation Type:	Owner
Contact Name:	Heather Melton
Contact Title:	Not reported
Contact Email:	Not reported

RYDER TRUCK RENTAL #0181A (Continued) **1000211453**

Facility ID:	64-8558
Owner Name:	CARRIAGE HOUSE CONSULTING, INC.
Owner Address:	8 Pleasant St
Owner Address 2:	Not reported
Owner Phone:	(508) 315-3146
Owner Phone Ext:	Not reported
Owner City/State/Zip:	Natick, MA 017605622
Affiliation Type:	Other
Contact Name:	PATRICK KORTHS
Contact Title:	Not reported
Contact Email:	Not reported

Facility ID:	64-8558
Owner Name:	RYDER TRUCK RENTAL, INC.
Owner Address:	16155 PARK ROW
Owner Address 2:	Not reported
Owner Phone:	(281) 647-8900
Owner Phone Ext:	Not reported
Owner City/State/Zip:	HOUSTON, TX 770846972
Affiliation Type:	Billing Contact
Contact Name:	Heather Melton
Contact Title:	Not reported
Contact Email:	Not reported

Facility ID:	64-8558
Owner Name:	RYDER TRUCK RENTAL, INC.
Owner Address:	16155 PARK ROW
Owner Address 2:	Not reported
Owner Phone:	(281) 647-8900
Owner Phone Ext:	Not reported
Owner City/State/Zip:	HOUSTON, TX 770846972
Affiliation Type:	Registrant
Contact Name:	Heather Melton
Contact Title:	Not reported
Contact Email:	Not reported

Facility ID:	64-8558
Owner Name:	Andrew Loethscher
Owner Address:	99 Murphy Rd
Owner Address 2:	Not reported
Owner Phone:	(860) 493-7427
Owner Phone Ext:	Not reported
Owner City/State/Zip:	Hartford, CT
Affiliation Type:	Class B Operator
Contact Name:	.
Contact Title:	Not reported
Contact Email:	Not reported

Name:	RYDER TRUCK RENTAL #0181A
Address:	99 MURPHY RD
Address 2:	Not reported
City,State,Zip:	HARTFORD 06114
Facility ID:	64-8558
Substance:	Used Oil
Last Use Date:	02/05/2019
Tank ID:	K-1

RYDER TRUCK RENTAL #0181A (Continued) **1000211453**

Closure Status:	Tank was Removed From Ground
Compartment ID:	Not reported
Tank Status:	Permanently Closed
Secondary Material:	Double Walled
Tank Material:	Composite - Steel with Fiberglass (ACT 100)
Capacity:	2500
Install Date:	05/01/1989
Overfill Installed:	Audible Alarm
Pipe Material:	Rigid Fiberglass Reinforced Plastic
Pipe Mode Description:	Containment Sumps @ Tanks,Double Walled
Spill Installed:	Spill Bucket
Latitude:	41.741432
Longitude:	-72.653655
Tank Latitude:	41.741432
Tank Longitude:	-72.653655

Contact:

Facility ID:	64-8558
Owner Name:	RYDER TRUCK RENTAL, INC.
Owner Address:	16155 PARK ROW
Owner Address 2:	Not reported
Owner Phone:	(281) 647-8900
Owner Phone Ext:	Not reported
Owner City/State/Zip:	HOUSTON, TX 770846972
Affiliation Type:	Property Owner
Contact Name:	Heather Melton
Contact Title:	Not reported
Contact Email:	Not reported

Facility ID:	64-8558
Owner Name:	Andrew Loethscher
Owner Address:	99 Murphy Rd
Owner Address 2:	Not reported
Owner Phone:	(860) 493-7427
Owner Phone Ext:	Not reported
Owner City/State/Zip:	Hartford, CT
Affiliation Type:	Class A Operator
Contact Name:	.
Contact Title:	Not reported
Contact Email:	Not reported

Facility ID:	64-8558
Owner Name:	RYDER TRUCK RENTAL, INC.
Owner Address:	16155 PARK ROW
Owner Address 2:	Not reported
Owner Phone:	(281) 647-8900
Owner Phone Ext:	Not reported
Owner City/State/Zip:	HOUSTON, TX 770846972
Affiliation Type:	Off Site Records
Contact Name:	Heather Melton
Contact Title:	Not reported
Contact Email:	Not reported

Facility ID:	64-8558
Owner Name:	RYDER TRUCK RENTAL, INC.
Owner Address:	16155 PARK ROW
Owner Address 2:	Not reported
Owner Phone:	(281) 647-8900

RYDER TRUCK RENTAL #0181A (Continued) **1000211453**

Owner Phone Ext:	Not reported
Owner City/State/Zip:	HOUSTON, TX 770846972
Affiliation Type:	Operator
Contact Name:	Heather Melton
Contact Title:	Not reported
Contact Email:	Not reported
Facility ID:	64-8558
Owner Name:	RYDER TRUCK RENTAL, INC.
Owner Address:	16155 PARK ROW
Owner Address 2:	Not reported
Owner Phone:	(281) 647-8900
Owner Phone Ext:	Not reported
Owner City/State/Zip:	HOUSTON, TX 770846972
Affiliation Type:	Primary Contact
Contact Name:	Heather Melton
Contact Title:	Not reported
Contact Email:	Not reported
Facility ID:	64-8558
Owner Name:	RYDER TRUCK RENTAL, INC.
Owner Address:	16155 PARK ROW
Owner Address 2:	Not reported
Owner Phone:	(281) 647-8900
Owner Phone Ext:	Not reported
Owner City/State/Zip:	HOUSTON, TX 770846972
Affiliation Type:	Owner
Contact Name:	Heather Melton
Contact Title:	Not reported
Contact Email:	Not reported
Facility ID:	64-8558
Owner Name:	CARRIAGE HOUSE CONSULTING, INC.
Owner Address:	8 Pleasant St
Owner Address 2:	Not reported
Owner Phone:	(508) 315-3146
Owner Phone Ext:	Not reported
Owner City/State/Zip:	Natick, MA 017605622
Affiliation Type:	Other
Contact Name:	PATRICK KORTHS
Contact Title:	Not reported
Contact Email:	Not reported
Facility ID:	64-8558
Owner Name:	RYDER TRUCK RENTAL, INC.
Owner Address:	16155 PARK ROW
Owner Address 2:	Not reported
Owner Phone:	(281) 647-8900
Owner Phone Ext:	Not reported
Owner City/State/Zip:	HOUSTON, TX 770846972
Affiliation Type:	Billing Contact
Contact Name:	Heather Melton
Contact Title:	Not reported
Contact Email:	Not reported
Facility ID:	64-8558
Owner Name:	RYDER TRUCK RENTAL, INC.

RYDER TRUCK RENTAL #0181A (Continued) **1000211453**

Owner Address:	16155 PARK ROW
Owner Address 2:	Not reported
Owner Phone:	(281) 647-8900
Owner Phone Ext:	Not reported
Owner City/State/Zip:	HOUSTON, TX 770846972
Affiliation Type:	Registrant
Contact Name:	Heather Melton
Contact Title:	Not reported
Contact Email:	Not reported

Facility ID:	64-8558
Owner Name:	Andrew Loethscher
Owner Address:	99 Murphy Rd
Owner Address 2:	Not reported
Owner Phone:	(860) 493-7427
Owner Phone Ext:	Not reported
Owner City/State/Zip:	Hartford, CT
Affiliation Type:	Class B Operator
Contact Name:	.
Contact Title:	Not reported
Contact Email:	Not reported

Name:	RYDER TRUCK RENTAL #0181A
Address:	99 MURPHY RD
Address 2:	Not reported
City,State,Zip:	HARTFORD 06114
Facility ID:	64-8558
Substance:	Heating Oil(on-site consumption)
Last Use Date:	09/01/1994
Tank ID:	L-1
Closure Status:	Tank was Removed From Ground
Compartment ID:	a
Tank Status:	Permanently Closed
Secondary Material:	Double Walled
Tank Material:	Fiberglass Reinforced Plastic
Capacity:	2500
Install Date:	05/01/1989
Overfill Installed:	Not reported
Pipe Material:	Rigid Fiberglass Reinforced Plastic
Pipe Mode Description:	Double Walled
Spill Installed:	Spill Bucket
Latitude:	41.741432
Longitude:	-72.653655
Tank Latitude:	41.741432
Tank Longitude:	-72.653655

Contact:

Facility ID:	64-8558
Owner Name:	RYDER TRUCK RENTAL, INC.
Owner Address:	16155 PARK ROW
Owner Address 2:	Not reported
Owner Phone:	(281) 647-8900
Owner Phone Ext:	Not reported
Owner City/State/Zip:	HOUSTON, TX 770846972
Affiliation Type:	Property Owner
Contact Name:	Heather Melton
Contact Title:	Not reported

RYDER TRUCK RENTAL #0181A (Continued) **1000211453**

Contact Email:	Not reported
Facility ID:	64-8558
Owner Name:	Andrew Loethscher
Owner Address:	99 Murphy Rd
Owner Address 2:	Not reported
Owner Phone:	(860) 493-7427
Owner Phone Ext:	Not reported
Owner City/State/Zip:	Hartford, CT
Affiliation Type:	Class A Operator
Contact Name:	.
Contact Title:	Not reported
Contact Email:	Not reported
Facility ID:	64-8558
Owner Name:	RYDER TRUCK RENTAL, INC.
Owner Address:	16155 PARK ROW
Owner Address 2:	Not reported
Owner Phone:	(281) 647-8900
Owner Phone Ext:	Not reported
Owner City/State/Zip:	HOUSTON, TX 770846972
Affiliation Type:	Off Site Records
Contact Name:	Heather Melton
Contact Title:	Not reported
Contact Email:	Not reported
Facility ID:	64-8558
Owner Name:	RYDER TRUCK RENTAL, INC.
Owner Address:	16155 PARK ROW
Owner Address 2:	Not reported
Owner Phone:	(281) 647-8900
Owner Phone Ext:	Not reported
Owner City/State/Zip:	HOUSTON, TX 770846972
Affiliation Type:	Operator
Contact Name:	Heather Melton
Contact Title:	Not reported
Contact Email:	Not reported
Facility ID:	64-8558
Owner Name:	RYDER TRUCK RENTAL, INC.
Owner Address:	16155 PARK ROW
Owner Address 2:	Not reported
Owner Phone:	(281) 647-8900
Owner Phone Ext:	Not reported
Owner City/State/Zip:	HOUSTON, TX 770846972
Affiliation Type:	Primary Contact
Contact Name:	Heather Melton
Contact Title:	Not reported
Contact Email:	Not reported
Facility ID:	64-8558
Owner Name:	RYDER TRUCK RENTAL, INC.
Owner Address:	16155 PARK ROW
Owner Address 2:	Not reported
Owner Phone:	(281) 647-8900
Owner Phone Ext:	Not reported
Owner City/State/Zip:	HOUSTON, TX 770846972

RYDER TRUCK RENTAL #0181A (Continued) **1000211453**

Affiliation Type:	Owner
Contact Name:	Heather Melton
Contact Title:	Not reported
Contact Email:	Not reported
Facility ID:	64-8558
Owner Name:	CARRIAGE HOUSE CONSULTING, INC.
Owner Address:	8 Pleasant St
Owner Address 2:	Not reported
Owner Phone:	(508) 315-3146
Owner Phone Ext:	Not reported
Owner City/State/Zip:	Natick, MA 017605622
Affiliation Type:	Other
Contact Name:	PATRICK KORTHS
Contact Title:	Not reported
Contact Email:	Not reported
Facility ID:	64-8558
Owner Name:	RYDER TRUCK RENTAL, INC.
Owner Address:	16155 PARK ROW
Owner Address 2:	Not reported
Owner Phone:	(281) 647-8900
Owner Phone Ext:	Not reported
Owner City/State/Zip:	HOUSTON, TX 770846972
Affiliation Type:	Billing Contact
Contact Name:	Heather Melton
Contact Title:	Not reported
Contact Email:	Not reported
Facility ID:	64-8558
Owner Name:	RYDER TRUCK RENTAL, INC.
Owner Address:	16155 PARK ROW
Owner Address 2:	Not reported
Owner Phone:	(281) 647-8900
Owner Phone Ext:	Not reported
Owner City/State/Zip:	HOUSTON, TX 770846972
Affiliation Type:	Registrant
Contact Name:	Heather Melton
Contact Title:	Not reported
Contact Email:	Not reported
Facility ID:	64-8558
Owner Name:	Andrew Loethscher
Owner Address:	99 Murphy Rd
Owner Address 2:	Not reported
Owner Phone:	(860) 493-7427
Owner Phone Ext:	Not reported
Owner City/State/Zip:	Hartford, CT
Affiliation Type:	Class B Operator
Contact Name:	.
Contact Title:	Not reported
Contact Email:	Not reported

L87 **RELIABLE ELECTRIC MOTOR INC** **CT MANIFEST** **S129122081**
WSW **285 MURPHY RD** **N/A**
< 1/8 **HARTFORD, CT 06114**
0.078 mi.
411 ft. **Site 3 of 10 in cluster L**

Relative:
Higher

Actual:
40 ft.

CT MANIFEST:

Name:	RELIABLE ELECTRIC MOTOR INC
Address:	285 MURPHY RD
City,State,Zip:	HARTFORD, CT 06114
Phone:	Not reported
Country:	Not reported
Manifest ID:	CTF0044861
EPA ID:	CTD981893654

Hazardous Waste Manifest:

Year:	2017
Manifest:	005897192SKS
EPA ID:	CTD981893654
Generator Mailing Address:	Not reported
Generator City,State,Zip:	Not reported
Discrepancies:	Not reported
Date Shipped:	2017-09-07
Date Received:	Not reported
Transporter 2 Date:	Not reported
TSDF EPA ID:	Not reported
TSDF Name:	Not reported
TSDF Address:	Not reported
TSDF City,State,Zip:	Not reported
TSDF Country:	Not reported
Transporter EPA ID:	Not reported
Transporter Name:	Not reported
Transporter Address:	Not reported
Transporter City,State,Zip:	Not reported
Transporter Country:	Not reported
Transporter 2 EPA ID:	Not reported
Transporter 2 Name:	Not reported
Transporter 2 Address:	Not reported
Transporter 2 City,State,Zip:	Not reported
Transporter 2 Country:	Not reported
US DOT Description:	Not reported
Number of Containers:	Not reported
Container Type:	Not reported
Quantity/Weight/Volume:	/
Batch Number:	Not reported
EPA Waste Codes:	- Not reported
Copies:	Not reported
Alternate Facility Name:	Not reported
Alternate Facility Address:	Not reported
Alternate Facility State:	Not reported
Alternate Facility Date:	Not reported

Year:	2016
Manifest:	005070399SKS
EPA ID:	CTD981893654
Generator Mailing Address:	Not reported
Generator City,State,Zip:	Not reported
Discrepancies:	Not reported
Date Shipped:	2016-05-06

RELIABLE ELECTRIC MOTOR INC (Continued) **S129122081**

Date Received:	Not reported
Transporter 2 Date:	Not reported
TSDF EPA ID:	Not reported
TSDF Name:	Not reported
TSDF Address:	Not reported
TSDF City,State,Zip:	Not reported
TSDF Country:	Not reported
Transporter EPA ID:	Not reported
Transporter Name:	Not reported
Transporter Address:	Not reported
Transporter City,State,Zip:	Not reported
Transporter Country:	Not reported
Transporter 2 EPA ID:	Not reported
Transporter 2 Name:	Not reported
Transporter 2 Address:	Not reported
Transporter 2 City,State,Zip:	Not reported
Transporter 2 Country:	Not reported
US DOT Description:	Not reported
Number of Containers:	Not reported
Container Type:	Not reported
Quantity/Weight/Volume:	/
Batch Number:	Not reported
EPA Waste Codes:	- Not reported
Copies:	Not reported
Alternate Facility Name:	Not reported
Alternate Facility Address:	Not reported
Alternate Facility State:	Not reported
Alternate Facility Date:	Not reported

Year:	2016
Manifest:	005070817SKS
EPA ID:	CTD981893654
Generator Mailing Address:	Not reported
Generator City,State,Zip:	Not reported
Discrepancies:	Not reported
Date Shipped:	2016-01-07
Date Received:	Not reported
Transporter 2 Date:	Not reported
TSDF EPA ID:	Not reported
TSDF Name:	Not reported
TSDF Address:	Not reported
TSDF City,State,Zip:	Not reported
TSDF Country:	Not reported
Transporter EPA ID:	Not reported
Transporter Name:	Not reported
Transporter Address:	Not reported
Transporter City,State,Zip:	Not reported
Transporter Country:	Not reported
Transporter 2 EPA ID:	Not reported
Transporter 2 Name:	Not reported
Transporter 2 Address:	Not reported
Transporter 2 City,State,Zip:	Not reported
Transporter 2 Country:	Not reported
US DOT Description:	Not reported
Number of Containers:	Not reported
Container Type:	Not reported
Quantity/Weight/Volume:	/

RELIABLE ELECTRIC MOTOR INC (Continued) **S129122081**

Batch Number:	Not reported
EPA Waste Codes:	- Not reported
Copies:	Not reported
Alternate Facility Name:	Not reported
Alternate Facility Address:	Not reported
Alternate Facility State:	Not reported
Alternate Facility Date:	Not reported
Year:	2016
Manifest:	005319159SKS
EPA ID:	CTD981893654
Generator Mailing Address:	Not reported
Generator City,State,Zip:	Not reported
Discrepancies:	Not reported
Date Shipped:	2016-10-08
Date Received:	Not reported
Transporter 2 Date:	Not reported
TSDF EPA ID:	Not reported
TSDF Name:	Not reported
TSDF Address:	Not reported
TSDF City,State,Zip:	Not reported
TSDF Country:	Not reported
Transporter EPA ID:	Not reported
Transporter Name:	Not reported
Transporter Address:	Not reported
Transporter City,State,Zip:	Not reported
Transporter Country:	Not reported
Transporter 2 EPA ID:	Not reported
Transporter 2 Name:	Not reported
Transporter 2 Address:	Not reported
Transporter 2 City,State,Zip:	Not reported
Transporter 2 Country:	Not reported
US DOT Description:	Not reported
Number of Containers:	Not reported
Container Type:	Not reported
Quantity/Weight/Volume:	/
Batch Number:	Not reported
EPA Waste Codes:	- Not reported
Copies:	Not reported
Alternate Facility Name:	Not reported
Alternate Facility Address:	Not reported
Alternate Facility State:	Not reported
Alternate Facility Date:	Not reported
Year:	2015
Manifest:	005021559SKS
EPA ID:	CTD981893654
Generator Mailing Address:	Not reported
Generator City,State,Zip:	Not reported
Discrepancies:	Not reported
Date Shipped:	2015-07-29
Date Received:	Not reported
Transporter 2 Date:	Not reported
TSDF EPA ID:	Not reported
TSDF Name:	Not reported
TSDF Address:	Not reported
TSDF City,State,Zip:	Not reported

RELIABLE ELECTRIC MOTOR INC (Continued) **S129122081**

TSDF Country:	Not reported
Transporter EPA ID:	Not reported
Transporter Name:	Not reported
Transporter Address:	Not reported
Transporter City,State,Zip:	Not reported
Transporter Country:	Not reported
Transporter 2 EPA ID:	Not reported
Transporter 2 Name:	Not reported
Transporter 2 Address:	Not reported
Transporter 2 City,State,Zip:	Not reported
Transporter 2 Country:	Not reported
US DOT Description:	Not reported
Number of Containers:	Not reported
Container Type:	Not reported
Quantity/Weight/Volume:	/
Batch Number:	Not reported
EPA Waste Codes:	- Not reported
Copies:	Not reported
Alternate Facility Name:	Not reported
Alternate Facility Address:	Not reported
Alternate Facility State:	Not reported
Alternate Facility Date:	Not reported

Year:	2015
Manifest:	004680122SKS
EPA ID:	CTD981893654
Generator Mailing Address:	Not reported
Generator City,State,Zip:	Not reported
Discrepancies:	Not reported
Date Shipped:	2015-01-23
Date Received:	Not reported
Transporter 2 Date:	Not reported
TSDF EPA ID:	Not reported
TSDF Name:	Not reported
TSDF Address:	Not reported
TSDF City,State,Zip:	Not reported
TSDF Country:	Not reported
Transporter EPA ID:	Not reported
Transporter Name:	Not reported
Transporter Address:	Not reported
Transporter City,State,Zip:	Not reported
Transporter Country:	Not reported
Transporter 2 EPA ID:	Not reported
Transporter 2 Name:	Not reported
Transporter 2 Address:	Not reported
Transporter 2 City,State,Zip:	Not reported
Transporter 2 Country:	Not reported
US DOT Description:	Not reported
Number of Containers:	Not reported
Container Type:	Not reported
Quantity/Weight/Volume:	/
Batch Number:	Not reported
EPA Waste Codes:	- Not reported
Copies:	Not reported
Alternate Facility Name:	Not reported
Alternate Facility Address:	Not reported
Alternate Facility State:	Not reported

RELIABLE ELECTRIC MOTOR INC (Continued) **S129122081**

Alternate Facility Date:	Not reported
Year:	2014
Manifest:	004427069SKS
EPA ID:	CTD981893654
Generator Mailing Address:	Not reported
Generator City,State,Zip:	Not reported
Discrepancies:	Not reported
Date Shipped:	2014-08-27
Date Received:	Not reported
Transporter 2 Date:	Not reported
TSDF EPA ID:	Not reported
TSDF Name:	Not reported
TSDF Address:	Not reported
TSDF City,State,Zip:	Not reported
TSDF Country:	Not reported
Transporter EPA ID:	Not reported
Transporter Name:	Not reported
Transporter Address:	Not reported
Transporter City,State,Zip:	Not reported
Transporter Country:	Not reported
Transporter 2 EPA ID:	Not reported
Transporter 2 Name:	Not reported
Transporter 2 Address:	Not reported
Transporter 2 City,State,Zip:	Not reported
Transporter 2 Country:	Not reported
US DOT Description:	Not reported
Number of Containers:	Not reported
Container Type:	Not reported
Quantity/Weight/Volume:	/
Batch Number:	Not reported
EPA Waste Codes:	- Not reported
Copies:	Not reported
Alternate Facility Name:	Not reported
Alternate Facility Address:	Not reported
Alternate Facility State:	Not reported
Alternate Facility Date:	Not reported
Year:	2013
Manifest:	006565707FLE
EPA ID:	CTD981893654
Generator Mailing Address:	Not reported
Generator City,State,Zip:	Not reported
Discrepancies:	Not reported
Date Shipped:	2013-07-26
Date Received:	Not reported
Transporter 2 Date:	Not reported
TSDF EPA ID:	Not reported
TSDF Name:	Not reported
TSDF Address:	Not reported
TSDF City,State,Zip:	Not reported
TSDF Country:	Not reported
Transporter EPA ID:	Not reported
Transporter Name:	Not reported
Transporter Address:	Not reported
Transporter City,State,Zip:	Not reported
Transporter Country:	Not reported

RELIABLE ELECTRIC MOTOR INC (Continued) **S129122081**

Transporter 2 EPA ID:	Not reported
Transporter 2 Name:	Not reported
Transporter 2 Address:	Not reported
Transporter 2 City,State,Zip:	Not reported
Transporter 2 Country:	Not reported
US DOT Description:	Not reported
Number of Containers:	Not reported
Container Type:	Not reported
Quantity/Weight/Volume:	/
Batch Number:	Not reported
EPA Waste Codes:	- Not reported
Copies:	Not reported
Alternate Facility Name:	Not reported
Alternate Facility Address:	Not reported
Alternate Facility State:	Not reported
Alternate Facility Date:	Not reported

Year:	2013
Manifest:	003722639SKS
EPA ID:	CTD981893654
Generator Mailing Address:	Not reported
Generator City,State,Zip:	Not reported
Discrepancies:	Not reported
Date Shipped:	2013-08-28
Date Received:	Not reported
Transporter 2 Date:	Not reported
TSDF EPA ID:	Not reported
TSDF Name:	Not reported
TSDF Address:	Not reported
TSDF City,State,Zip:	Not reported
TSDF Country:	Not reported
Transporter EPA ID:	Not reported
Transporter Name:	Not reported
Transporter Address:	Not reported
Transporter City,State,Zip:	Not reported
Transporter Country:	Not reported
Transporter 2 EPA ID:	Not reported
Transporter 2 Name:	Not reported
Transporter 2 Address:	Not reported
Transporter 2 City,State,Zip:	Not reported
Transporter 2 Country:	Not reported
US DOT Description:	Not reported
Number of Containers:	Not reported
Container Type:	Not reported
Quantity/Weight/Volume:	/
Batch Number:	Not reported
EPA Waste Codes:	- Not reported
Copies:	Not reported
Alternate Facility Name:	Not reported
Alternate Facility Address:	Not reported
Alternate Facility State:	Not reported
Alternate Facility Date:	Not reported

Year:	2000
Manifest:	NYG2520621
EPA ID:	CTD981893654
Generator Mailing Address:	285 MURPHY RD

RELIABLE ELECTRIC MOTOR INC (Continued) **S129122081**

Generator City,State,Zip:	HARTFORD, CT 06114
Discrepancies:	Y
Date Shipped:	2000-05-02
Date Received:	2000-05-10
Transporter 2 Date:	Not reported
TSDF EPA ID:	NYD057770109
TSDF Name:	NORTHEAST ENVIRONMENTAL SERVICES
TSDF Address:	CANAL RD
TSDF City,State,Zip:	TOWN OF LENOX, NY 13032
TSDF Country:	USA
Transporter EPA ID:	CTD018844050
Transporter Name:	CONNECTICUT WASTE OIL INC
Transporter Address:	Not reported
Transporter City,State,Zip:	CT
Transporter Country:	USA
Transporter 2 EPA ID:	Not reported
Transporter 2 Name:	Not reported
Transporter 2 Address:	Not reported
Transporter 2 City,State,Zip:	CT
Transporter 2 Country:	USA
US DOT Description:	FLAMMABLE LIQUID N.O.S.
Number of Containers:	001
Container Type:	DM
Quantity/Weight/Volume:	55/G
Batch Number:	3705
EPA Waste Codes:	D001 - IGNITABLE WASTE
Copies:	2
Alternate Facility Name:	Not reported
Alternate Facility Address:	Not reported
Alternate Facility State:	Not reported
Alternate Facility Date:	Not reported

Year:	1999
Manifest:	MAK630301
EPA ID:	CTD981893654
Generator Mailing Address:	285 MURPHY RD
Generator City,State,Zip:	HARTFORD, CT 06114
Discrepancies:	Not reported
Date Shipped:	1999-01-19
Date Received:	1999-01-20
Transporter 2 Date:	Not reported
TSDF EPA ID:	MAD096287354
TSDF Name:	SAFETY-KLEEN SYSTEMS INC
TSDF Address:	224 EAST MAIN ST
TSDF City,State,Zip:	W BROOKFIELD, MA 01585
TSDF Country:	USA
Transporter EPA ID:	ILD984908202
Transporter Name:	SAFETY-KLEEN SYSTEMS INC
Transporter Address:	Not reported
Transporter City,State,Zip:	CT
Transporter Country:	USA
Transporter 2 EPA ID:	Not reported
Transporter 2 Name:	Not reported
Transporter 2 Address:	Not reported
Transporter 2 City,State,Zip:	CT
Transporter 2 Country:	USA
US DOT Description:	WASTE COMPOUNDS,CLEANING LIQUID

RELIABLE ELECTRIC MOTOR INC (Continued) **S129122081**

Number of Containers:	001
Container Type:	DM
Quantity/Weight/Volume:	5/G
Batch Number:	2667, 2667
EPA Waste Codes:	D006 - CADMIUM
Copies:	2, 7
Alternate Facility Name:	Not reported
Alternate Facility Address:	Not reported
Alternate Facility State:	Not reported
Alternate Facility Date:	Not reported

DEEP Document:

Year:	2017
EPA ID:	CTD981893654
Statuory Program:	Hazardous Waste
Document Number:	005897192SKS
Document:	Hazardous Waste Manifest
File Type:	Written Text
Reference ID:	Ref ID: 005897192SKS Alt ID: CTD981893654

Click Here to view the image from agency website:

Year:	2016
EPA ID:	CTD981893654
Statuory Program:	Hazardous Waste
Document Number:	005070817SKS
Document:	Hazardous Waste Manifest
File Type:	Written Text
Reference ID:	Ref ID: 005070817SKS Alt ID: CTD981893654

Click Here to view the image from agency website:

Year:	2016
EPA ID:	CTD981893654
Statuory Program:	Hazardous Waste
Document Number:	005319159SKS
Document:	Hazardous Waste Manifest
File Type:	Written Text
Reference ID:	Ref ID: 005319159SKS Alt ID: CTD981893654

Click Here to view the image from agency website:

Year:	2016
EPA ID:	CTD981893654
Statuory Program:	Hazardous Waste
Document Number:	005070399SKS
Document:	Hazardous Waste Manifest
File Type:	Written Text
Reference ID:	Ref ID: 005070399SKS Alt ID: CTD981893654

Click Here to view the image from agency website:

L88 **RELIABLE ELECTRIC MOTOR INC** **CT MANIFEST** **S129122080**
WSW **285 MURPHY RD** **N/A**
< 1/8 **HARTFORD, CT**
0.078 mi.
411 ft. **Site 4 of 10 in cluster L**

Relative:
Higher

Actual:
40 ft.

CT MANIFEST:

Name:	RELIABLE ELECTRIC MOTOR INC
Address:	285 MURPHY RD
City,State,Zip:	HARTFORD, CT
Phone:	Not reported
Country:	Not reported
Manifest ID:	MAH114844
EPA ID:	CTD981893653

Hazardous Waste Manifest:

Year:	1994
Manifest:	MAH114844
EPA ID:	CTD981893653
Generator Mailing Address:	285 MURPHY RD
Generator City,State,Zip:	HARTFORD, CT
Discrepancies:	Not reported
Date Shipped:	1994-12-15
Date Received:	1994-12-15
Transporter 2 Date:	Not reported
TSDF EPA ID:	CTD000845982
TSDF Name:	SAFETY KLEEN CORP 2 070 01
TSDF Address:	24 BRIXTON ST
TSDF City,State,Zip:	WEST HARTFORD, CT 06107
TSDF Country:	USA
Transporter EPA ID:	ILD984908202
Transporter Name:	SAFETY KLEEN CORP
Transporter Address:	Not reported
Transporter City,State,Zip:	CT
Transporter Country:	USA
Transporter 2 EPA ID:	Not reported
Transporter 2 Name:	Not reported
Transporter 2 Address:	Not reported
Transporter 2 City,State,Zip:	CT
Transporter 2 Country:	USA
US DOT Description:	WASTE COMBUSTIBLE LIQUID, NOS
Number of Containers:	002
Container Type:	DM
Quantity/Weight/Volume:	32/G
Batch Number:	169
EPA Waste Codes:	D001 - IGNITABLE WASTE
Copies:	1
Alternate Facility Name:	Not reported
Alternate Facility Address:	Not reported
Alternate Facility State:	Not reported
Alternate Facility Date:	Not reported

Year:	1994
Manifest:	MAH114844
EPA ID:	CTD981893653
Generator Mailing Address:	285 MURPHY RD
Generator City,State,Zip:	HARTFORD, CT
Discrepancies:	Not reported
Date Shipped:	1994-12-15

RELIABLE ELECTRIC MOTOR INC (Continued) **S129122080**

Date Received:	1994-12-15
Transporter 2 Date:	Not reported
TSDF EPA ID:	CTD000845982
TSDF Name:	SAFETY KLEEN CORP 2 070 01
TSDF Address:	24 BRIXTON ST
TSDF City,State,Zip:	WEST HARTFORD, CT 06107
TSDF Country:	USA
Transporter EPA ID:	ILD984908202
Transporter Name:	SAFETY KLEEN CORP
Transporter Address:	Not reported
Transporter City,State,Zip:	CT
Transporter Country:	USA
Transporter 2 EPA ID:	Not reported
Transporter 2 Name:	Not reported
Transporter 2 Address:	Not reported
Transporter 2 City,State,Zip:	CT
Transporter 2 Country:	USA
US DOT Description:	ASTE COMBUSTIBLE LIQUID, NOS
Number of Containers:	001
Container Type:	DF
Quantity/Weight/Volume:	5/G
Batch Number:	169
EPA Waste Codes:	D001 - IGNITABLE WASTE
Copies:	1
Alternate Facility Name:	Not reported
Alternate Facility Address:	Not reported
Alternate Facility State:	Not reported
Alternate Facility Date:	Not reported

L89 **RELIABLE ELECTRIC MOTOR INC** **RCRA NonGen / NLR** **1000245312**
WSW **285 MURPHY RD** **FINDS** **CTD981893654**
< 1/8 **HARTFORD, CT 06114** **ECHO**
0.078 mi. **NY MANIFEST**
411 ft. **Site 5 of 10 in cluster L**

Relative: **Higher**
Actual: **40 ft.**

RCRA Listings:

Date Form Received by Agency:	19861020
Handler Name:	RELIABLE ELECTRIC MOTOR INC
Handler Address:	285 MURPHY RD
Handler City,State,Zip:	HARTFORD, CT 06114
EPA ID:	CTD981893654
Contact Name:	GERALD-F LANGILLE
Contact Address:	285 MURPHY RD
Contact City,State,Zip:	HARTFORD, CT 06114
Contact Telephone:	203-522-2257
Contact Fax:	Not reported
Contact Email:	Not reported
Contact Title:	Not reported
EPA Region:	01
Land Type:	Not reported
Federal Waste Generator Description:	Not a generator, verified
Non-Notifier:	Not reported
Biennial Report Cycle:	Not reported
Accessibility:	Not reported
Active Site Indicator:	Not reported
State District Owner:	Not reported
State District:	Not reported
Mailing Address:	MURPHY RD

RELIABLE ELECTRIC MOTOR INC (Continued) **1000245312**

Mailing City,State,Zip:		HARTFORD, CT 06114
Owner Name:	MARY E LANGILLE	
Owner Type:		Private
Operator Name:	Not reported	
Operator Type:		Not reported
Short-Term Generator Activity:		No
Importer Activity:		No
Mixed Waste Generator:		No
Transporter Activity:		No
Transfer Facility Activity:		No
Recycler Activity with Storage:		No
Small Quantity On-Site Burner Exemption:		No
Smelting Melting and Refining Furnace Exemption:		No
Underground Injection Control:		No
Off-Site Waste Receipt:		No
Universal Waste Indicator:		No
Universal Waste Destination Facility:		No
Federal Universal Waste:		No
Active Site Fed-Reg Treatment Storage and Disposal Facility:		Not reported
Active Site Converter Treatment storage and Disposal Facility:		Not reported
Active Site State-Reg Treatment Storage and Disposal Facility:		Not reported
Active Site State-Reg Handler:		---
Federal Facility Indicator:		Not reported
Hazardous Secondary Material Indicator:		NN
Sub-Part K Indicator:		Not reported
Commercial TSD Indicator:		No
Treatment Storage and Disposal Type:		Not reported
2018 GPRA Permit Baseline:		Not on the Baseline
2018 GPRA Renewals Baseline:		Not on the Baseline
Permit Renewals Workload Universe:		Not reported
Permit Workload Universe:		Not reported
Permit Progress Universe:		Not reported
Post-Closure Workload Universe:		Not reported
Closure Workload Universe:		Not reported
202 GPRA Corrective Action Baseline:		No
Corrective Action Workload Universe:		No
Subject to Corrective Action Universe:		No
Non-TSDFs Where RCRA CA has Been Imposed Universe:		No
TSDFs Potentially Subject to CA Under 3004 (u)/(v) Universe:		No
TSDFs Only Subject to CA under Discretionary Auth Universe:		No
Corrective Action Priority Ranking:		No NCAPS ranking
Environmental Control Indicator:		No
Institutional Control Indicator:		No
Human Exposure Controls Indicator:		N/A
Groundwater Controls Indicator:		N/A
Operating TSDF Universe:		Not reported
Full Enforcement Universe:		Not reported
Significant Non-Complier Universe:		No
Unaddressed Significant Non-Complier Universe:		No
Addressed Significant Non-Complier Universe:		No
Significant Non-Complier With a Compliance Schedule Universe:		No
Financial Assurance Required:	Not reported	
Handler Date of Last Change:		20150414
Recognized Trader-Importer:		No
Recognized Trader-Exporter:		No
Importer of Spent Lead Acid Batteries:		No
Exporter of Spent Lead Acid Batteries:		No

RELIABLE ELECTRIC MOTOR INC (Continued) **1000245312**

Recycler Activity Without Storage: Not reported
Manifest Broker: Not reported
Sub-Part P Indicator: No

Hazardous Waste Summary:
Waste Code: D000
Waste Description: Not Defined

Waste Code: D001
Waste Description: IGNITABLE WASTE

Waste Code: D002
Waste Description: CORROSIVE WASTE

Handler - Owner Operator:
Owner/Operator Indicator: Owner
Owner/Operator Name: MARY E LANGILLE
Legal Status: Private
Date Became Current: Not reported
Date Ended Current: Not reported
Owner/Operator Address: OWNERSTREET
Owner/Operator City,State,Zip: OWNERCITY, CT 99999
Owner/Operator Telephone: 203-555-1212
Owner/Operator Telephone Ext: Not reported
Owner/Operator Fax: Not reported
Owner/Operator Email: Not reported

Historic Generators:
Receive Date: 19861020
Handler Name: RELIABLE ELECTRIC MOTOR INC
Federal Waste Generator Description: Not a generator, verified
State District Owner: Not reported
Large Quantity Handler of Universal Waste: No
Recognized Trader Importer: No
Recognized Trader Exporter: No
Spent Lead Acid Battery Importer: No
Spent Lead Acid Battery Exporter: No
Current Record: Yes
Non Storage Recycler Activity: Not reported
Electronic Manifest Broker: Not reported

List of NAICS Codes and Descriptions:
NAICS Codes: No NAICS Codes Found

Facility Has Received Notices of Violations:
Violations: No Violations Found

Evaluation Action Summary:
Evaluations: No Evaluations Found

FINDS:
Registry ID: 110002482590

RELIABLE ELECTRIC MOTOR INC (Continued) **1000245312**

Click Here for FRS Facility Detail Report:

Environmental Interest/Information System:

RCRAInfo is a national information system that supports the Resource Conservation and Recovery Act (RCRA) program through the tracking of events and activities related to facilities that generate, transport, and treat, store, or dispose of hazardous waste. RCRAInfo allows RCRA program staff to track the notification, permit, compliance, and corrective action activities required under RCRA.

Click this hyperlink while viewing on your computer to access additional FINDS: detail in the EDR Site Report.

ECHO:

Envid:	1000245312
Registry ID:	110002482590
DFR URL:	http://echo.epa.gov/detailed-facility-report?fid=110002482590
Name:	RELIABLE ELECTRIC MOTOR INC
Address:	285 MURPHY RD
City,State,Zip:	HARTFORD, CT 06114

NY MANIFEST:

Name:	RELIABLE ELECTRIC
Address:	285 MURPHY RD
City,State,Zip:	HARTFORD, CT 06114
Country:	USA
EPA ID:	CTD981893654
Facility Status:	Not reported
Location Address 1:	285 MURPHY RD
Code:	BP
Location Address 2:	Not reported
Total Tanks:	Not reported
Location City:	HARTFORD
Location State:	CT
Location Zip:	Not reported
Location Zip 4:	Not reported

NY MANIFEST:

EPAID:	CTD981893654
Mailing Name:	RELIABLE ELECTRIC
Mailing Contact:	RHONDA CAYE TOLEDO
Mailing Address 1:	285 MURPHY RD
Mailing Address 2:	Not reported
Mailing City:	HARTFORD
Mailing State:	CT
Mailing Zip:	06112
Mailing Zip 4:	Not reported
Mailing Country:	USA
Mailing Phone:	8605222257

M90 **AMANDI SERVICES** **CT SPILLS** **S109754978**
WSW **211 MURPHY RD** **CT MANIFEST** **N/A**
< 1/8 **HARTFORD, CT 06114** **CT NPDES**
0.078 mi.
412 ft. **Site 4 of 4 in cluster M**

Relative: **Higher**

Actual: **38 ft.**

SPILLS:

Name:	Not reported
Address:	211 MURPHY RD
City,State,Zip:	HARTFORD, CT
Year of Database:	2005
Case Number:	200503245
Who Took Spill:	935
Assigned To:	No Response
Report Date:	05/26/2005
Report Time:	22:00 PM
Date Release:	05/26/2005
Time Responded:	22:00 PM
Corrective Action Taken:	Contained, and Cleaned
Cause Info:	Hose Failure
Media Info:	Ground Surface
Release Type:	petroleum
Reported By:	MARK ZOMMER
Phone:	860 6759682
Representing:	WASTE MATERIAL TRUCKING
Terminated:	YES
Recovd (Total):	0
Total (Water):	0
Facility Status:	Closed
Continuous Spill:	False
Released Substance:	HYDRAULIC OIL
Qty:	20.00 (Gallons)
Emergency Measure:	HOSE BROKE, CLEANED UP, CALLING DISPOSAL CONTRACTOR FOR WASTE
Water Body:	Other (NO)
Discharger:	WMT
Telephone:	Not reported
Responsible Party:	true
RP Address 1:	440 NEW BRITAIN AVE
RP City,St,Zip:	UNIONVILLE, CT 06085
Historic:	False
Waterbody:	Not reported
Time Stamp:	2005-05-26 15:29:15
Sr Inspector:	Torres, Neil
At Inspctor:	**NO RESPONSE
User Stamp:	Not reported
Comments:	Not reported
Action:	Contained
Other Action:	Not reported
Action:	Cleaned
Other Action:	Not reported
Agency ID:	DEP Dispatch
Other Agency:	Not reported
DEP Bureau:	Not reported
DEP Agency:	Not reported
Cause ID:	Hose Failure
Other Cause:	Not reported
Media ID:	Ground Surface
Other Media:	Not reported
Class ID:	Commercial

AMANDI SERVICES (Continued) **S109754978**

Other Class: Not reported
Release Type: petroleum
Other Release: Not reported
Waterbody: Other
Other Wtrbody: NO

Name: Not reported
Address: 211 MURPHY RD
City,State,Zip: HARTFORD, CT
Year of Database: 2010
Case Number: 201002585
Who Took Spill: 208
Assigned To: No Response
Report Date: 05/03/2010
Report Time: 00:00 AM
Date Release: 05/03/2010
Time Responded: 00:00 AM
Corrective Action Taken: Sanded
Cause Info: MV Accident
Media Info: Ground Surface
Release Type: petroleum
Reported By: stan moore
Phone: 860 2251206
Representing: trashaway
Terminated: YES
Recovd (Total): 0
Total (Water): 0
Facility Status: CLOSED
Continuous Spill: False
Released Substance: HYDRAULIC OIL
Qty: < 5.00 (Gallons)
Emergency Measure: sanded
Water Body: Not reported
Discharger: Not reported
Telephone: Not reported
Responsible Party: Not reported
RP Address 1: Not reported
RP City,St,Zip: CT
Historic: False
Waterbody: Not reported
Time Stamp: 2010-05-03 14:13:14
Sr Inspector: Monarca, Vincent
At Inspctor: **NO RESPONSE
User Stamp: vMonarca
Comments: Not reported
Action: Sanded
Other Action: Not reported
Agency ID: DEP Dispatch
Other Agency: Not reported
DEP Bureau: Not reported
DEP Agency: Not reported
Cause ID: MV Accident
Other Cause: Not reported
Media ID: Ground Surface
Other Media: Not reported
Class ID: Private
Other Class: Not reported

AMANDI SERVICES (Continued) **S109754978**

Release Type: petroleum
Other Release: Not reported

Name: Not reported
Address: 211 MURPHY ROAD
City,State,Zip: HARTFORD, CT
Year of Database: 2012
Case Number: 201200059
Who Took Spill: 205
Assigned To: No Response
Report Date: 01/05/2012
Report Time: 00:00 AM
Date Release: 01/05/2012
Time Responded: 00:00 AM
Corrective Action Taken: Contained, and Other (speedi dry)
Cause Info: Hose Failure
Media Info: Ground Surface
Release Type: petroleum
Reported By: christopher shepard
Phone: 860 7577706
Representing: crra
Terminated: YES
Recovd (Total): 0
Total (Water): 0
Facility Status: CLOSED
Continuous Spill: False
Released Substance: HYDRAULIC OIL
Qty: 3.00 (Gallons)
Emergency Measure: Not reported
Water Body: Not reported
Discharger: Copes Rubbish Removal
Telephone: 860 2741444
Responsible Party: true
RP Address 1: 81 diNunzio
RP City,St,Zip: Oakville, CT 06779
Historic: False
Waterbody: n/a
Time Stamp: 2012-01-05 13:38:15
Sr Inspector: Cox, Michael
At Inspctor: **NO RESPONSE
User Stamp: cguzman
Comments: Not reported
Action: Contained
Other Action: Not reported
Action: Other
Other Action: speedi dry
Agency ID: DEP Dispatch
Other Agency: Not reported
DEP Bureau: Not reported
DEP Agency: Not reported
Cause ID: Hose Failure
Other Cause: Not reported
Media ID: Ground Surface
Other Media: Not reported
Class ID: Transportation
Other Class: Not reported
Class ID: Commercial

AMANDI SERVICES (Continued) **S109754978**

Other Class: Not reported
Release Type: petroleum
Other Release: Not reported

Name: Not reported
Address: 211 MURPHY ROAD
City,State,Zip: HARTFORD, CT
Year of Database: 2012
Case Number: 201205797
Who Took Spill: 205
Assigned To: Shuler, Robert
Report Date: 10/23/2012
Report Time: 30:00 AM
Date Release: 10/23/2012
Time Responded: 30:00 AM
Corrective Action Taken: Investigated
Cause Info: Fire
Media Info: Inside Building
Release Type: other (smoke)
Reported By: Peter Egan
Phone: 860 3052946
Representing: CRRA
Terminated: YES
Recovd (Total): 0
Total (Water): 0
Facility Status: CLOSED
Continuous Spill: False
Released Substance: FIRE & SMOKE
Qty: 0.00 (Gallons)
Emergency Measure: Per permit with DEEP must call and report to ERC.
Water Body: Other (none)
Discharger: RE COMMUNITY RECYCLING
Telephone: 860 2788629
Responsible Party: true
RP Address 1: 211 MURPHY ROAD
RP City,St,Zip: Hartford, CT 06103
Historic: False
Waterbody: n/a
Time Stamp: 2013-04-03 10:17:50
Sr Inspector: Cox, Michael
At Inspctor: SHULER, ROBERT
User Stamp: GranilloM
Comments: Not reported
Action: Investigated
Other Action: Not reported
Agency ID: DEP Dispatch
Other Agency: Not reported
DEP Bureau: Not reported
DEP Agency: Not reported
Agency ID: DEP
Other Agency: Not reported
DEP Bureau: Bureau of Materials Management & Compliance Assurance
DEP Agency: waste engineering and enforcement
Agency ID: LOCAL FIRE DEPARTMENT
Other Agency: Not reported
DEP Bureau: Not reported
DEP Agency: Not reported

AMANDI SERVICES (Continued) **S109754978**

Cause ID: Fire
Other Cause: Not reported
Media ID: Inside Building
Other Media: Not reported
Class ID: Industrial
Other Class: Not reported
Release Type: other
Other Release: smoke
Waterbody: Other
Other Wtrbody: none

Name: Not reported
Address: 211 MURPHY ROAD
City,State,Zip: HARTFORD, CT
Year of Database: 2016
Case Number: 201606672
Who Took Spill: 205
Assigned To: No Response
Report Date: 12/08/2016
Report Time: 00:00 AM
Date Release: 12/08/2016
Time Responded: 00:00 AM
Corrective Action Taken: Removed, and Contained, and Cleaned
Cause Info: Hose Failure
Media Info: Ground Surface
Release Type: petroleum
Reported By: mark simola
Phone: 860 6370207
Representing: cwpm
Terminated: Not reported
Recovd (Total): 0
Total (Water): 0
Facility Status: CLOSED
Continuous Spill: False
Released Substance: HYDRAULIC OIL
Qty: < 2.00 (Gallons)
Emergency Measure: speedi dry
Water Body: Not reported
Discharger: Not reported
Telephone: Not reported
Responsible Party: Not reported
RP Address 1: Not reported
RP City,St,Zip: CT
Historic: False
Waterbody: Not reported
Time Stamp: 2016-12-23 13:50:52
Sr Inspector: Cox, Michael
At Inspctor: **NO RESPONSE
User Stamp: Guzmanca
Comments: Not reported
Action: Removed
Other Action: Not reported
Action: Contained
Other Action: Not reported
Action: Cleaned
Other Action: Not reported
Agency ID: DEP Dispatch

AMANDI SERVICES (Continued) **S109754978**

Other Agency: Not reported
DEP Bureau: Not reported
DEP Agency: Not reported
Cause ID: Hose Failure
Other Cause: Not reported
Media ID: Ground Surface
Other Media: Not reported
Class ID: Industrial
Other Class: Not reported
Release Type: petroleum
Other Release: Not reported

Name: Not reported
Address: 211 MURPHY ROAD
City,State,Zip: HARTFORD, CT
Year of Database: 2017
Case Number: 201703640
Who Took Spill: 204
Assigned To: No Response
Report Date: 07/19/2017
Report Time: 00:00 AM
Date Release: 07/19/2017
Time Responded: 00:00 AM
Corrective Action Taken: Sanded, and Repaired Line
Cause Info: Hose Failure
Media Info: Ground Surface
Release Type: petroleum
Reported By: bill dunbar
Phone: 860 2741444
Representing: mirra
Terminated: YES
Recovd (Total): 0
Total (Water): 0
Facility Status: CLOSED
Continuous Spill: False
Released Substance: HYDRAULIC OIL
Qty: 1.00 (Gallons)
Emergency Measure: Not reported
Water Body: Not reported
Discharger: Not reported
Telephone: Not reported
Responsible Party: Not reported
RP Address 1: Not reported
RP City,St,Zip: CT
Historic: False
Waterbody: Not reported
Time Stamp: 2017-07-21 14:38:48
Sr Inspector: therrien, adam
At Inspctor: **NO RESPONSE
User Stamp: Granillom
Comments: Not reported
Action: Sanded
Other Action: Not reported
Action: Repaired Line
Other Action: Not reported
Agency ID: DEP Dispatch
Other Agency: Not reported

AMANDI SERVICES (Continued) **S109754978**

DEP Bureau: Not reported
DEP Agency: Not reported
Cause ID: Hose Failure
Other Cause: Not reported
Media ID: Ground Surface
Other Media: Not reported
Class ID: Commercial
Other Class: Not reported
Release Type: petroleum
Other Release: Not reported

Name: Not reported
Address: 211 MURPHY ROAD
City,State,Zip: HARTFORD, CT
Year of Database: 2022
Case Number: 202201544
Who Took Spill: Not reported
Assigned To: Shuler, Robert
Report Date: 04/19/2022
Report Time: 00:00 AM
Date Release: 04/19/2022
Time Responded: 00:00 AM
Corrective Action Taken: Contracted, and Other (ESI)
Cause Info: Other (unknown)
Media Info: Ground Surface
Release Type: chemical
Reported By: dispatch
Phone: Not reported
Representing: Self
Terminated: Not reported
Recovd (Total): Not reported
Total (Water): Not reported
Facility Status: Not reported
Continuous Spill: Not reported
Released Substance: hydrochloric acid
Qty: 1.00 (Gallons)
Emergency Measure: 860-761-4275 wallis
Water Body: Not reported
Discharger: MIRA
Telephone: Not reported
Responsible Party: Not reported
RP Address 1: 211 Murphy Road
RP City,St,Zip: Hartford, CT 06103
Historic: Not reported
Waterbody: Not reported
Time Stamp: Not reported
Sr Inspector: Not reported
At Inspctor: Not reported
User Stamp: Not reported
Comments: Not reported

CT MANIFEST:
Name: AMANDI SERVICES
Address: 211 MURPHY RD
City,State,Zip: HARTFORD, CT 06114-
Phone: Not reported
Country: Not reported

AMANDI SERVICES (Continued) **S109754978**

Manifest ID: nja5282054
EPA ID: CTP000029568

Hazardous Waste Manifest:
Year: 2006
Manifest: nja5282054
EPA ID: CTP000029568
Generator Mailing Address: 899 ASSEMBLEY PL
Generator City,State,Zip: HALLSTEAD, PA 18822-
Discrepancies: Not reported
Date Shipped: 2006-07-12
Date Received: 2006-07-12
Transporter 2 Date: Not reported
TSDF EPA ID: NJD002200046
TSDF Name: CYCLE CHEM INC
TSDF Address: SOUTH FIRST ST
TSDF City,State,Zip: ELIZABETH, NJ 07206
TSDF Country: USA
Transporter EPA ID: NJ0000027193
Transporter Name: CLEAN VENTURE INC
Transporter Address: 201 SOUTH FIRST ST
Transporter City,State,Zip: ELIZABETH, NJ 07206
Transporter Country: USA
Transporter 2 EPA ID: Not reported
Transporter 2 Name: Not reported
Transporter 2 Address: Not reported
Transporter 2 City,State,Zip: CT
Transporter 2 Country: USA
US DOT Description: HAZARDOUS WASTE, LIQUID, N.O.S.
Number of Containers: 6
Container Type: DM
Quantity/Weight/Volume: 330/G
Batch Number: 290
EPA Waste Codes: D008 - LEAD
Copies: 2
Alternate Facility Name: Not reported
Alternate Facility Address: Not reported
Alternate Facility State: Not reported
Alternate Facility Date: Not reported

Year: 2006
Manifest: nja5282054
EPA ID: CTP000029568
Generator Mailing Address: 899 ASSEMBLEY PL
Generator City,State,Zip: HALLSTEAD, PA 18822-
Discrepancies: Not reported
Date Shipped: 2006-07-12
Date Received: 2006-07-12
Transporter 2 Date: Not reported
TSDF EPA ID: NJD002200046
TSDF Name: CYCLE CHEM INC
TSDF Address: SOUTH FIRST ST
TSDF City,State,Zip: ELIZABETH, NJ 07206
TSDF Country: USA
Transporter EPA ID: NJ0000027193
Transporter Name: CLEAN VENTURE INC
Transporter Address: 201 SOUTH FIRST ST

AMANDI SERVICES (Continued) **S109754978**

Transporter City,State,Zip:	ELIZABETH, NJ 07206
Transporter Country:	USA
Transporter 2 EPA ID:	Not reported
Transporter 2 Name:	Not reported
Transporter 2 Address:	Not reported
Transporter 2 City,State,Zip:	CT
Transporter 2 Country:	USA
US DOT Description:	HAZARDOUS WASTE, SOLID, N.O.S.
Number of Containers:	1
Container Type:	DM
Quantity/Weight/Volume:	250/P
Batch Number:	290
EPA Waste Codes:	D008 - LEAD
Copies:	2
Alternate Facility Name:	Not reported
Alternate Facility Address:	Not reported
Alternate Facility State:	Not reported
Alternate Facility Date:	Not reported

NPDES:

Name:	CRRA REGIONAL RECYCLING FACILITY
Address:	211 MURPHY RD
City:	HARTFORD
Town Id:	Not reported
Company Name:	Not reported
Permit Number:	GSI000814
Permit Issued Date:	09/24/2003
Permit Expiration Date:	10/01/2007
Application Received Date:	Not reported
Affiliation Type:	Permittee
Permit EI Type:	Stormwater Industrial Activities - GP
App Id:	200303049
Site Address Description:	Not reported
Site Address Line 2:	Not reported
Permit Description:	STORMWATER INDUSTRIAL / MID-CONNECTICUT REGIONAL RECYCLING CENTER - CONTAINER PROCESSING FACILITY
Status:	Expired
Affiliate Address Line 1:	100 CONSTITUTION PLZ
Affiliate Address Line 2:	Not reported
Affiliate City/State/Zip:	HARTFORD, CT 06103-1703
Contact Name:	PETER W. EGAN
Contact Title:	DIR OF ENV SERVS
Contact EMail:	PEGAN@CRRA.ORG

Name:	CRRA REGIONAL RECYCLING FACILITY
Address:	211 MURPHY RD
City:	HARTFORD
Town Id:	Not reported
Company Name:	Not reported
Permit Number:	GSI000814
Permit Issued Date:	03/10/1998
Permit Expiration Date:	10/01/2002
Application Received Date:	Not reported
Affiliation Type:	Permittee
Permit EI Type:	Stormwater Industrial Activities - GP
App Id:	199800288
Site Address Description:	Not reported

AMANDI SERVICES (Continued) **S109754978**

Site Address Line 2: Not reported
Permit Description: STORMWATER INDUSTRIAL - CONTAINER RECYCLABLES FACILITY - MID-CONNECTICUT IPC
Status: Expired
Affiliate Address Line 1: 100 CONSTITUTION PLZ
Affiliate Address Line 2: Not reported
Affiliate City/State/Zip: HARTFORD, CT 06103-1703
Contact Name: PAMELA OLIVA
Contact Title: ENV COMPL SPEC
Contact EMail: Not reported

Name: CRRA REGIONAL RECYCLING FACILITY
Address: 211 MURPHY RD
City: HARTFORD
Town Id: Not reported
Company Name: Not reported
Permit Number: GSI000814
Permit Issued Date: 06/22/2009
Permit Expiration Date: 10/01/2011
Application Received Date: Not reported
Affiliation Type: Permittee
Permit EI Type: Stormwater Industrial Activities - GP
App Id: 200901968
Site Address Description: Not reported
Site Address Line 2: Not reported
Permit Description: Location: Mid-CT Reg Recycling Ctr. 211 Murphy Rd. Hartford, Ct 06114
Status: Expired
Affiliate Address Line 1: 100 CONSTITUTION PLZ
Affiliate Address Line 2: 6TH FL
Affiliate City/State/Zip: HARTFORD, CT 06103-1703
Contact Name: DAVID BODENDORF
Contact Title: Not reported
Contact EMail: Not reported

Name: CRRA REGIONAL RECYCLING FACILITY
Address: 211 MURPHY RD
City: HARTFORD
Town Id: Not reported
Company Name: Not reported
Permit Number: GSI000814
Permit Issued Date: 10/01/2011
Permit Expiration Date: 09/30/2024
Application Received Date: Not reported
Affiliation Type: Permittee
Permit EI Type: Stormwater Industrial Activities - GP
App Id: 201104641
Site Address Description: Not reported
Site Address Line 2: Not reported
Permit Description: CRRA MID-CONNECTICUT REGIONAL RECYCLING CENTER
Status: Active
Affiliate Address Line 1: 200 Corporate Pl
Affiliate Address Line 2: SUITE 202
Affiliate City/State/Zip: Rocky Hill, CT 06067-1861
Contact Name: Peter W. Egan
Contact Title: Not reported
Contact EMail: pegan@ctmira.org

AMANDI SERVICES (Continued) **S109754978**

Name:	CONTAINER RECYCLING
Address:	211 MURPHY ROAD
City:	HARTFORD
Town Id:	64
Company Name:	CONNECTICUT RESOURCES RECOVERY AUTHORITY
Permit Number:	GSI000814
Permit Issued Date:	03/10/1998
Permit Expiration Date:	10/01/2002
Application Received Date:	12/31/1997
Affiliation Type:	Not reported
Permit EI Type:	Not reported
App Id:	Not reported
Site Address Description:	Not reported
Site Address Line 2:	Not reported
Permit Description:	Not reported
Status:	Not reported
Affiliate Address Line 1:	Not reported
Affiliate Address Line 2:	Not reported
Affiliate City/State/Zip:	Not reported
Contact Name:	Not reported
Contact Title:	Not reported
Contact EMail:	Not reported

Name:	CONTAINER RECYCLING
Address:	211 MURPHY ROAD
City:	HARTFORD
Town Id:	64
Company Name:	CONNECTICUT RESOURCE RECOVERY AUTH.
Permit Number:	GSI000814
Permit Issued Date:	03/10/1998
Permit Expiration Date:	10/01/2002
Application Received Date:	12/31/1997
Affiliation Type:	Not reported
Permit EI Type:	Not reported
App Id:	Not reported
Site Address Description:	Not reported
Site Address Line 2:	Not reported
Permit Description:	Not reported
Status:	Not reported
Affiliate Address Line 1:	Not reported
Affiliate Address Line 2:	Not reported
Affiliate City/State/Zip:	Not reported
Contact Name:	Not reported
Contact Title:	Not reported
Contact EMail:	Not reported

Name:	CONTAINER RECYCLING
Address:	211 MURPHY ROAD
City:	HARTFORD
Town Id:	64
Company Name:	CONNECTICUT RESOURCES RECOVERY AUTH
Permit Number:	GSW000624
Permit Issued Date:	11/30/1992
Permit Expiration Date:	10/01/1997
Application Received Date:	11/30/1992
Affiliation Type:	Not reported
Permit EI Type:	Not reported

AMANDI SERVICES (Continued) **S109754978**

App Id:	Not reported
Site Address Description:	Not reported
Site Address Line 2:	Not reported
Permit Description:	Not reported
Status:	Not reported
Affiliate Address Line 1:	Not reported
Affiliate Address Line 2:	Not reported
Affiliate City/State/Zip:	Not reported
Contact Name:	Not reported
Contact Title:	Not reported
Contact EMail:	Not reported

N91 **BARRIEAU MOVING & STORAGE** **CT UST** **U002028182**
WSW **301 MURPHY RD** **N/A**
< 1/8 **HARTFORD, CT 06114**
0.078 mi.
413 ft. **Site 5 of 6 in cluster N**

Relative:
Higher

Actual:
42 ft.

UST:

Name:	BARRIEAU MOVING & STORAGE
Address:	301 MURPHY RD
Address 2:	Not reported
City,State,Zip:	HARTFORD 06114
Facility ID:	64-4888
Substance:	Gasoline
Last Use Date:	12/01/1994
Tank ID:	A1
Closure Status:	Tank was Removed From Ground
Compartment ID:	a
Tank Status:	Permanently Closed
Secondary Material:	Not reported
Tank Material:	Asphalt Coated or Bare Steel
Capacity:	4000
Install Date:	05/01/1980
Overfill Installed:	Not reported
Pipe Material:	Other (Specify)
Pipe Mode Description:	Not reported
Spill Installed:	Not reported
Latitude:	41.735966
Longitude:	-72.655264
Tank Latitude:	41.735966
Tank Longitude:	-72.655264

Contact:

Facility ID:	64-4888
Owner Name:	GERARD BARRIEAU, SR
Owner Address:	301 MURPHY RD
Owner Address 2:	Not reported
Owner Phone:	Not reported
Owner Phone Ext:	Not reported
Owner City/State/Zip:	HARTFORD, CT 061142105
Affiliation Type:	Registrant
Contact Name:	Not reported
Contact Title:	Not reported
Contact Email:	Not reported

Facility ID:	64-4888
Owner Name:	GERARD BARRIEAU, SR

BARRIEAU MOVING & STORAGE (Continued) **U002028182**

Owner Address:	301 MURPHY RD
Owner Address 2:	Not reported
Owner Phone:	(203) 249-9373
Owner Phone Ext:	Not reported
Owner City/State/Zip:	HARTFORD, CT 061142105
Affiliation Type:	Owner
Contact Name:	Not reported
Contact Title:	Not reported
Contact Email:	Not reported

Name:	BARRIEAU MOVING & STORAGE
Address:	301 MURPHY RD
Address 2:	Not reported
City,State,Zip:	HARTFORD 06114
Facility ID:	64-4888
Substance:	Gasoline
Last Use Date:	12/01/1994
Tank ID:	A2
Closure Status:	Tank was Removed From Ground
Compartment ID:	a
Tank Status:	Permanently Closed
Secondary Material:	Not reported
Tank Material:	Asphalt Coated or Bare Steel
Capacity:	4000
Install Date:	05/01/1980
Overfill Installed:	Not reported
Pipe Material:	Other (Specify)
Pipe Mode Description:	Not reported
Spill Installed:	Not reported
Latitude:	41.735966
Longitude:	-72.655264
Tank Latitude:	41.735966
Tank Longitude:	-72.655264

Contact:

Facility ID:	64-4888
Owner Name:	GERARD BARRIEAU, SR
Owner Address:	301 MURPHY RD
Owner Address 2:	Not reported
Owner Phone:	Not reported
Owner Phone Ext:	Not reported
Owner City/State/Zip:	HARTFORD, CT 061142105
Affiliation Type:	Registrant
Contact Name:	Not reported
Contact Title:	Not reported
Contact Email:	Not reported

Facility ID:	64-4888
Owner Name:	GERARD BARRIEAU, SR
Owner Address:	301 MURPHY RD
Owner Address 2:	Not reported
Owner Phone:	(203) 249-9373
Owner Phone Ext:	Not reported
Owner City/State/Zip:	HARTFORD, CT 061142105
Affiliation Type:	Owner
Contact Name:	Not reported
Contact Title:	Not reported

BARRIEAU MOVING & STORAGE (Continued) **U002028182**

Contact Email: Not reported

Name: BARRIEAU MOVING & STORAGE
Address: 301 MURPHY RD
Address 2: Not reported
City,State,Zip: HARTFORD 06114
Facility ID: 64-4888
Substance: Gasoline
Last Use Date: 12/01/1990
Tank ID: B1
Closure Status: Tank was Removed From Ground
Compartment ID: a
Tank Status: Permanently Closed
Secondary Material: Not reported
Tank Material: Asphalt Coated or Bare Steel
Capacity: 2500
Install Date: 06/01/1972
Overfill Installed: Not reported
Pipe Material: Other (Specify)
Pipe Mode Description: Not reported
Spill Installed: Not reported
Latitude: 41.735966
Longitude: -72.655264
Tank Latitude: 41.735966
Tank Longitude: -72.655264

Contact:
Facility ID: 64-4888
Owner Name: GERARD BARRIEAU, SR
Owner Address: 301 MURPHY RD
Owner Address 2: Not reported
Owner Phone: Not reported
Owner Phone Ext: Not reported
Owner City/State/Zip: HARTFORD, CT 061142105
Affiliation Type: Registrant
Contact Name: Not reported
Contact Title: Not reported
Contact Email: Not reported

Facility ID: 64-4888
Owner Name: GERARD BARRIEAU, SR
Owner Address: 301 MURPHY RD
Owner Address 2: Not reported
Owner Phone: (203) 249-9373
Owner Phone Ext: Not reported
Owner City/State/Zip: HARTFORD, CT 061142105
Affiliation Type: Owner
Contact Name: Not reported
Contact Title: Not reported
Contact Email: Not reported

Name: BARRIEAU MOVING & STORAGE
Address: 301 MURPHY RD
Address 2: Not reported
City,State,Zip: HARTFORD 06114
Facility ID: 64-4888

BARRIEAU MOVING & STORAGE (Continued) **U002028182**

Substance:	Gasoline
Last Use Date:	12/01/1990
Tank ID:	C1
Closure Status:	Tank was Removed From Ground
Compartment ID:	a
Tank Status:	Permanently Closed
Secondary Material:	Not reported
Tank Material:	Asphalt Coated or Bare Steel
Capacity:	2000
Install Date:	06/01/1969
Overfill Installed:	Not reported
Pipe Material:	Other (Specify)
Pipe Mode Description:	Not reported
Spill Installed:	Not reported
Latitude:	41.735966
Longitude:	-72.655264
Tank Latitude:	41.735966
Tank Longitude:	-72.655264

Contact:

Facility ID:	64-4888
Owner Name:	GERARD BARRIEAU, SR
Owner Address:	301 MURPHY RD
Owner Address 2:	Not reported
Owner Phone:	Not reported
Owner Phone Ext:	Not reported
Owner City/State/Zip:	HARTFORD, CT 061142105
Affiliation Type:	Registrant
Contact Name:	Not reported
Contact Title:	Not reported
Contact Email:	Not reported

Facility ID:	64-4888
Owner Name:	GERARD BARRIEAU, SR
Owner Address:	301 MURPHY RD
Owner Address 2:	Not reported
Owner Phone:	(203) 249-9373
Owner Phone Ext:	Not reported
Owner City/State/Zip:	HARTFORD, CT 061142105
Affiliation Type:	Owner
Contact Name:	Not reported
Contact Title:	Not reported
Contact Email:	Not reported

N92 **BARRIEAU EXPRESS INC** **RCRA NonGen / NLR** **1015740742**
WSW **301 MURPHY RD** **CT MANIFEST** **CTD001821982**
< 1/8 **HARTFORD, CT 06114**
0.078 mi.
413 ft. **Site 6 of 6 in cluster N**

Relative:
Higher

Actual:
42 ft.

RCRA Listings:

Date Form Received by Agency:		20120618
Handler Name:	BARRIEAU EXPRESS INC	
Handler Address:		301 MURPHY RD
Handler City,State,Zip:		HARTFORD, CT 06114
EPA ID:		CTD001821982
Contact Name:		WILLIAM VENDETTA

BARRIEAU EXPRESS INC (Continued) **1015740742**

Contact Address:		301 MURPHY RD
Contact City,State,Zip:		HARTFORD, CT 06114
Contact Telephone:		203-249-9373
Contact Fax:		Not reported
Contact Email:		Not reported
Contact Title:		Not reported
EPA Region:		01
Land Type:		Not reported
Federal Waste Generator Description:		Not a generator, verified
Non-Notifier:		Not reported
Biennial Report Cycle:		Not reported
Accessibility:		Not reported
Active Site Indicator:		Not reported
State District Owner:		Not reported
State District:		Not reported
Mailing Address:		MURPHY RD
Mailing City,State,Zip:		HARTFORD, CT 06114
Owner Name:	BARRIEAU EXPRESS INC	
Owner Type:		Private
Operator Name:	Not reported	
Operator Type:		Not reported
Short-Term Generator Activity:		No
Importer Activity:		No
Mixed Waste Generator:		No
Transporter Activity:		No
Transfer Facility Activity:		No
Recycler Activity with Storage:		No
Small Quantity On-Site Burner Exemption:		No
Smelting Melting and Refining Furnace Exemption:		No
Underground Injection Control:		No
Off-Site Waste Receipt:		No
Universal Waste Indicator:		No
Universal Waste Destination Facility:		No
Federal Universal Waste:		No
Active Site Fed-Reg Treatment Storage and Disposal Facility:		Not reported
Active Site Converter Treatment storage and Disposal Facility:		Not reported
Active Site State-Reg Treatment Storage and Disposal Facility:		Not reported
Active Site State-Reg Handler:		---
Federal Facility Indicator:		Not reported
Hazardous Secondary Material Indicator:		NN
Sub-Part K Indicator:		Not reported
Commercial TSD Indicator:		No
Treatment Storage and Disposal Type:		Not reported
2018 GPRA Permit Baseline:		Not on the Baseline
2018 GPRA Renewals Baseline:		Not on the Baseline
Permit Renewals Workload Universe:		Not reported
Permit Workload Universe:		Not reported
Permit Progress Universe:		Not reported
Post-Closure Workload Universe:		Not reported
Closure Workload Universe:		Not reported
202 GPRA Corrective Action Baseline:		No
Corrective Action Workload Universe:		No
Subject to Corrective Action Universe:		No
Non-TSDFs Where RCRA CA has Been Imposed Universe:		No
TSDFs Potentially Subject to CA Under 3004 (u)/(v) Universe:		No
TSDFs Only Subject to CA under Discretionary Auth Universe:		No
Corrective Action Priority Ranking:		No NCAPS ranking

BARRIEAU EXPRESS INC (Continued) **1015740742**

Environmental Control Indicator:	No
Institutional Control Indicator:	No
Human Exposure Controls Indicator:	N/A
Groundwater Controls Indicator:	N/A
Operating TSDF Universe:	Not reported
Full Enforcement Universe:	Not reported
Significant Non-Complier Universe:	No
Unaddressed Significant Non-Complier Universe:	No
Addressed Significant Non-Complier Universe:	No
Significant Non-Complier With a Compliance Schedule Universe:	No
Financial Assurance Required: Not reported	
Handler Date of Last Change:	20150414
Recognized Trader-Importer:	No
Recognized Trader-Exporter:	No
Importer of Spent Lead Acid Batteries:	No
Exporter of Spent Lead Acid Batteries:	No
Recycler Activity Without Storage:	Not reported
Manifest Broker:	Not reported
Sub-Part P Indicator:	No

Hazardous Waste Summary:

Waste Code:	D001
Waste Description:	IGNITABLE WASTE

Handler - Owner Operator:

Owner/Operator Indicator:	Owner
Owner/Operator Name: BARRIEAU EXPRESS INC	
Legal Status:	Private
Date Became Current:	Not reported
Date Ended Current:	Not reported
Owner/Operator Address:	OWNERSTREET
Owner/Operator City,State,Zip:	OWNERCITY, CT 99999
Owner/Operator Telephone:	203-555-1212
Owner/Operator Telephone Ext:	Not reported
Owner/Operator Fax:	Not reported
Owner/Operator Email:	Not reported

Owner/Operator Indicator:	Owner
Owner/Operator Name: BARRIEAU EXPRESS INC	
Legal Status:	Private
Date Became Current:	Not reported
Date Ended Current:	Not reported
Owner/Operator Address:	OWNERSTREET
Owner/Operator City,State,Zip:	OWNERCITY, CT 99999
Owner/Operator Telephone:	203-555-1212
Owner/Operator Telephone Ext:	Not reported
Owner/Operator Fax:	Not reported
Owner/Operator Email:	Not reported

Historic Generators:

Receive Date:	20120618
Handler Name: BARRIEAU EXPRESS INC	
Federal Waste Generator Description:	Not a generator, verified
State District Owner:	Not reported
Large Quantity Handler of Universal Waste:	No

BARRIEAU EXPRESS INC (Continued) **1015740742**

Recognized Trader Importer:	No
Recognized Trader Exporter:	No
Spent Lead Acid Battery Importer:	No
Spent Lead Acid Battery Exporter:	No
Current Record:	Yes
Non Storage Recycler Activity:	Not reported
Electronic Manifest Broker:	Not reported

Receive Date:	19860416
Handler Name: BARRIEAU EXPRESS INC	
Federal Waste Generator Description:	Conditionally Exempt Small Quantity Generator
State District Owner:	Not reported
Large Quantity Handler of Universal Waste:	No
Recognized Trader Importer:	No
Recognized Trader Exporter:	No
Spent Lead Acid Battery Importer:	No
Spent Lead Acid Battery Exporter:	No
Current Record:	No
Non Storage Recycler Activity:	Not reported
Electronic Manifest Broker:	Not reported

List of NAICS Codes and Descriptions:

NAICS Codes:	No NAICS Codes Found

Facility Has Received Notices of Violations:

Violations:	No Violations Found

Evaluation Action Summary:

Evaluations:	No Evaluations Found

CT MANIFEST:

Name:	BARRIEAU EXPRESS INC
Address:	301 MURPHY RD
City,State,Zip:	HARTFORD, CT 06114
Phone:	Not reported
Country:	Not reported
Manifest ID:	MAM132002
EPA ID:	CTD001821982

Hazardous Waste Manifest:

Year:	2004
Manifest:	CTF1051242
EPA ID:	CTD001821982
Generator Mailing Address:	301 MURPHY RD
Generator City,State,Zip:	HARTFORD, CT 06114
Discrepancies:	Not reported
Date Shipped:	2004-07-09
Date Received:	2004-07-13
Transporter 2 Date:	Not reported
TSDF EPA ID:	CTD021816889
TSDF Name:	UNITED OIL RECOVERY INC
TSDF Address:	14 WEST MAIN ST
TSDF City,State,Zip:	MERIDEN, CT 06451
TSDF Country:	USA

BARRIEAU EXPRESS INC (Continued) **1015740742**

Transporter EPA ID:	NJD080631369
Transporter Name:	ONYX ENVIRONMENTAL SERVICES LLC
Transporter Address:	1 EDEN LANE
Transporter City,State,Zip:	FLANDERS, NJ 07836
Transporter Country:	USA
Transporter 2 EPA ID:	Not reported
Transporter 2 Name:	Not reported
Transporter 2 Address:	Not reported
Transporter 2 City,State,Zip:	CT
Transporter 2 Country:	USA
US DOT Description:	FLAMMABLE LIQUIDS, N.O.S.
Number of Containers:	1
Container Type:	TT
Quantity/Weight/Volume:	20/G
Batch Number:	160, 160, 160, 160
EPA Waste Codes:	F003 - THE FOLLOWING SPENT NONHALOGENATED SOLVENTS: XYLENE, ACETONE, ETHYL ACETATE, ETHYL BENZENE, ETHYL ETHER, METHYL ISOBUTYL KETONE, N-BUTYL ALCOHOL, CYCLOHEXANONE, AND METHANOL; ALL SPENT SOLVENT MIXTURES/BLENDS CONTAINING, BEFORE USE, ONLY THE ABOVE SPENT NONHALOGENATED SOLVENTS; AND ALL SPENT SOLVENT MIXTURES/BLENDS CONTAINING, BEFORE USE, ONE OR MORE OF THE ABOVE NONHALOGENATED SOLVENTS, AND A TOTAL OF TEN PERCENT OR MORE (BY VOLUME) OF ONE OR MORE OF THOSE SOLVENTS LISTED IN F001, F002, F004, AND F005; AND STILL BOTTOMS FROM THE RECOVERY OF THESE SPENT SOLVENTS AND SPENT SOLVENT MIXTURES.
Copies:	1, 2, 6, 7
Alternate Facility Name:	Not reported
Alternate Facility Address:	Not reported
Alternate Facility State:	Not reported
Alternate Facility Date:	Not reported

Year:	2004
Manifest:	ctf1188948
EPA ID:	CTD001821982
Generator Mailing Address:	301 MURPHY RD
Generator City,State,Zip:	HARTFORD, CT 06114
Discrepancies:	Not reported
Date Shipped:	2004-12-08
Date Received:	2005-01-05
Transporter 2 Date:	Not reported
TSDF EPA ID:	OHD066060609
TSDF Name:	CHEMTRON CORP
TSDF Address:	35850 SCHNEIDER CT
TSDF City,State,Zip:	AVON, OH
TSDF Country:	USA
Transporter EPA ID:	CTD016424210
Transporter Name:	TRI-S ENVIRONMENTAL SERVICES INC
Transporter Address:	25 PINNEY ST
Transporter City,State,Zip:	ELLINGTON, CT 06029
Transporter Country:	USA
Transporter 2 EPA ID:	Not reported
Transporter 2 Name:	Not reported
Transporter 2 Address:	Not reported
Transporter 2 City,State,Zip:	CT
Transporter 2 Country:	USA
US DOT Description:	PAINT OR PAINT RELATED MATERIAL
Number of Containers:	1

BARRIEAU EXPRESS INC (Continued) **1015740742**

Container Type:	DF
Quantity/Weight/Volume:	1000/P
Batch Number:	868
EPA Waste Codes:	D001 - IGNITABLE WASTE
Copies:	2
Alternate Facility Name:	Not reported
Alternate Facility Address:	Not reported
Alternate Facility State:	Not reported
Alternate Facility Date:	Not reported
Year:	2004
Manifest:	ctf1188948
EPA ID:	CTD001821982
Generator Mailing Address:	301 MURPHY RD
Generator City,State,Zip:	HARTFORD, CT 06114
Discrepancies:	Not reported
Date Shipped:	2004-12-08
Date Received:	2005-01-05
Transporter 2 Date:	Not reported
TSDF EPA ID:	OHD066060609
TSDF Name:	CHEMTRON CORP
TSDF Address:	35850 SCHNEIDER CT
TSDF City,State,Zip:	AVON, OH
TSDF Country:	USA
Transporter EPA ID:	CTD016424210
Transporter Name:	TRI-S ENVIRONMENTAL SERVICES INC
Transporter Address:	25 PINNEY ST
Transporter City,State,Zip:	ELLINGTON, CT 06029
Transporter Country:	USA
Transporter 2 EPA ID:	Not reported
Transporter 2 Name:	Not reported
Transporter 2 Address:	Not reported
Transporter 2 City,State,Zip:	CT
Transporter 2 Country:	USA
US DOT Description:	AEROSOLS, FLAMMABLE
Number of Containers:	1
Container Type:	DF
Quantity/Weight/Volume:	10/P
Batch Number:	868
EPA Waste Codes:	D001 - IGNITABLE WASTE
Copies:	2
Alternate Facility Name:	Not reported
Alternate Facility Address:	Not reported
Alternate Facility State:	Not reported
Alternate Facility Date:	Not reported
Year:	2002
Manifest:	MAM139668
EPA ID:	CTD001821982
Generator Mailing Address:	301 MURPHY RD
Generator City,State,Zip:	HARTFORD, CT 06114
Discrepancies:	N
Date Shipped:	2002-01-02
Date Received:	2002-01-09
Transporter 2 Date:	Not reported
TSDF EPA ID:	MAD053452637
TSDF Name:	CLEAN HARBORS OF BRAINTREE INC

BARRIEAU EXPRESS INC (Continued) **1015740742**

TSDF Address:	1 HILL AVE
TSDF City,State,Zip:	BRAINTREE, MA 02184
TSDF Country:	USA
Transporter EPA ID:	NJD080631369
Transporter Name:	ONYX ENVIRONMENTAL SERVICE LLC
Transporter Address:	Not reported
Transporter City,State,Zip:	CT
Transporter Country:	USA
Transporter 2 EPA ID:	Not reported
Transporter 2 Name:	Not reported
Transporter 2 Address:	Not reported
Transporter 2 City,State,Zip:	CT
Transporter 2 Country:	USA
US DOT Description:	FLAMMABLE LIQUID N.O.S.
Number of Containers:	001
Container Type:	TT
Quantity/Weight/Volume:	20/G
Batch Number:	4949, 4949
EPA Waste Codes:	F003 - THE FOLLOWING SPENT NONHALOGENATED SOLVENTS: XYLENE, ACETONE, ETHYL ACETATE, ETHYL BENZENE, ETHYL ETHER, METHYL ISOBUTYL KETONE, N-BUTYL ALCOHOL, CYCLOHEXANONE, AND METHANOL; ALL SPENT SOLVENT MIXTURES/BLENDS CONTAINING, BEFORE USE, ONLY THE ABOVE SPENT NONHALOGENATED SOLVENTS; AND ALL SPENT SOLVENT MIXTURES/BLENDS CONTAINING, BEFORE USE, ONE OR MORE OF THE ABOVE NONHALOGENATED SOLVENTS, AND A TOTAL OF TEN PERCENT OR MORE (BY VOLUME) OF ONE OR MORE OF THOSE SOLVENTS LISTED IN F001, F002, F004, AND F005; AND STILL BOTTOMS FROM THE RECOVERY OF THESE SPENT SOLVENTS AND SPENT SOLVENT MIXTURES.
Copies:	2, 7
Alternate Facility Name:	Not reported
Alternate Facility Address:	Not reported
Alternate Facility State:	Not reported
Alternate Facility Date:	Not reported

Year:	2002
Manifest:	MAM176819
EPA ID:	CTD001821982
Generator Mailing Address:	301 MURPHY RD
Generator City,State,Zip:	HARTFORD, CT 06114
Discrepancies:	Not reported
Date Shipped:	2002-12-31
Date Received:	2003-01-08
Transporter 2 Date:	Not reported
TSDF EPA ID:	MAD053452637
TSDF Name:	CLEAN HARBORS OF BRAINTREE INC
TSDF Address:	1 HILL AVE
TSDF City,State,Zip:	BRAINTREE, MA 02184
TSDF Country:	USA
Transporter EPA ID:	NJD080631369
Transporter Name:	ONYX ENVIRONMENTAL SERVICE LLC
Transporter Address:	Not reported
Transporter City,State,Zip:	CT
Transporter Country:	USA
Transporter 2 EPA ID:	Not reported
Transporter 2 Name:	Not reported
Transporter 2 Address:	Not reported
Transporter 2 City,State,Zip:	CT

BARRIEAU EXPRESS INC (Continued) **1015740742**

Transporter 2 Country:	USA
US DOT Description:	FLAMMABLE LIQUID N.O.S.
Number of Containers:	001
Container Type:	TT
Quantity/Weight/Volume:	40/G
Batch Number:	5351, 5351
EPA Waste Codes:	F003 - THE FOLLOWING SPENT NONHALOGENATED SOLVENTS: XYLENE, ACETONE, ETHYL ACETATE, ETHYL BENZENE, ETHYL ETHER, METHYL ISOBUTYL KETONE, N-BUTYL ALCOHOL, CYCLOHEXANONE, AND METHANOL; ALL SPENT SOLVENT MIXTURES/BLENDS CONTAINING, BEFORE USE, ONLY THE ABOVE SPENT NONHALOGENATED SOLVENTS; AND ALL SPENT SOLVENT MIXTURES/BLENDS CONTAINING, BEFORE USE, ONE OR MORE OF THE ABOVE NONHALOGENATED SOLVENTS, AND A TOTAL OF TEN PERCENT OR MORE (BY VOLUME) OF ONE OR MORE OF THOSE SOLVENTS LISTED IN F001, F002, F004, AND F005; AND STILL BOTTOMS FROM THE RECOVERY OF THESE SPENT SOLVENTS AND SPENT SOLVENT MIXTURES.
Copies:	2, 7
Alternate Facility Name:	Not reported
Alternate Facility Address:	Not reported
Alternate Facility State:	Not reported
Alternate Facility Date:	Not reported

Year:	2001
Manifest:	MAM132002
EPA ID:	CTD001821982
Generator Mailing Address:	301 MURPHY RD
Generator City,State,Zip:	HARTFORD, CT 06114
Discrepancies:	N
Date Shipped:	2001-01-05
Date Received:	2001-01-12
Transporter 2 Date:	Not reported
TSDF EPA ID:	MAD053452637
TSDF Name:	CLEAN HARBORS OF BRAINTREE INC
TSDF Address:	1 HILL AVE
TSDF City,State,Zip:	BRAINTREE, MA 02184
TSDF Country:	USA
Transporter EPA ID:	NJD080631369
Transporter Name:	ONYX ENVIRONMENTAL SERVICE LLC
Transporter Address:	Not reported
Transporter City,State,Zip:	CT
Transporter Country:	USA
Transporter 2 EPA ID:	Not reported
Transporter 2 Name:	Not reported
Transporter 2 Address:	Not reported
Transporter 2 City,State,Zip:	CT
Transporter 2 Country:	USA
US DOT Description:	FLAMMABLE LIQUID N.O.S.
Number of Containers:	001
Container Type:	TT
Quantity/Weight/Volume:	35/G
Batch Number:	4151, 4151
EPA Waste Codes:	D001 - IGNITABLE WASTE
Copies:	2, 7
Alternate Facility Name:	Not reported
Alternate Facility Address:	Not reported
Alternate Facility State:	Not reported
Alternate Facility Date:	Not reported

BARRIEAU EXPRESS INC (Continued) **1015740742**

Year:	2000
Manifest:	MAM111620
EPA ID:	CTD001821982
Generator Mailing Address:	301 MURPHY RD
Generator City,State,Zip:	HARTFORD, CT 06114
Discrepancies:	N
Date Shipped:	2000-01-04
Date Received:	2000-01-07
Transporter 2 Date:	Not reported
TSDF EPA ID:	MAD053452637
TSDF Name:	CLEAN HARBORS OF BRAINTREE INC
TSDF Address:	385 QUINCY AVE
TSDF City,State,Zip:	BRAINTREE, MA 02184
TSDF Country:	USA
Transporter EPA ID:	NJD080631369
Transporter Name:	ONYX ENVIRONMENTAL SERVICE LLC
Transporter Address:	Not reported
Transporter City,State,Zip:	CT
Transporter Country:	USA
Transporter 2 EPA ID:	Not reported
Transporter 2 Name:	Not reported
Transporter 2 Address:	Not reported
Transporter 2 City,State,Zip:	CT
Transporter 2 Country:	USA
US DOT Description:	FLAMMABLE LIQUID N.O.S.
Number of Containers:	001
Container Type:	TT
Quantity/Weight/Volume:	25/G
Batch Number:	3387, 3387
EPA Waste Codes:	D001 - IGNITABLE WASTE
Copies:	2, 7
Alternate Facility Name:	Not reported
Alternate Facility Address:	Not reported
Alternate Facility State:	Not reported
Alternate Facility Date:	Not reported

Year:	1999
Manifest:	MAK029248
EPA ID:	CTD001821982
Generator Mailing Address:	301 MURPHY RD
Generator City,State,Zip:	HARTFORD, CT 06114
Discrepancies:	N
Date Shipped:	1999-01-11
Date Received:	1999-01-20
Transporter 2 Date:	Not reported
TSDF EPA ID:	MAD053452637
TSDF Name:	CLEAN HARBORS OF BRAINTREE INC
TSDF Address:	385 QUINCY AVE
TSDF City,State,Zip:	BRAINTREE, MA 02184
TSDF Country:	USA
Transporter EPA ID:	NJD080631369
Transporter Name:	ADVANCED ENVIRONMENTAL TECH SERVICE
Transporter Address:	Not reported
Transporter City,State,Zip:	CT
Transporter Country:	USA
Transporter 2 EPA ID:	Not reported
Transporter 2 Name:	Not reported

BARRIEAU EXPRESS INC (Continued) **1015740742**

Transporter 2 Address:	Not reported
Transporter 2 City,State,Zip:	CT
Transporter 2 Country:	USA
US DOT Description:	FLAMMABLE LIQUID N.O.S.
Number of Containers:	001
Container Type:	TT
Quantity/Weight/Volume:	25/G
Batch Number:	2578, 2578
EPA Waste Codes:	D001 - IGNITABLE WASTE
Copies:	2, 7
Alternate Facility Name:	Not reported
Alternate Facility Address:	Not reported
Alternate Facility State:	Not reported
Alternate Facility Date:	Not reported

Year:	1999
Manifest:	MAK083062
EPA ID:	CTD001821982
Generator Mailing Address:	301 MURPHY RD
Generator City,State,Zip:	HARTFORD, CT 06114
Discrepancies:	N
Date Shipped:	1999-07-01
Date Received:	1999-07-08
Transporter 2 Date:	Not reported
TSDF EPA ID:	MAD053452637
TSDF Name:	CLEAN HARBORS OF BRAINTREE INC
TSDF Address:	385 QUINCY AVE
TSDF City,State,Zip:	BRAINTREE, MA 02184
TSDF Country:	USA
Transporter EPA ID:	NJD080631369
Transporter Name:	ADVANCED ENVIRONMENTAL TECH SERVICE
Transporter Address:	Not reported
Transporter City,State,Zip:	CT
Transporter Country:	USA
Transporter 2 EPA ID:	Not reported
Transporter 2 Name:	Not reported
Transporter 2 Address:	Not reported
Transporter 2 City,State,Zip:	CT
Transporter 2 Country:	USA
US DOT Description:	FLAMMABLE LIQUID N.O.S.
Number of Containers:	001
Container Type:	TT
Quantity/Weight/Volume:	35/G
Batch Number:	2990, 2990
EPA Waste Codes:	D001 - IGNITABLE WASTE
Copies:	2, 7
Alternate Facility Name:	Not reported
Alternate Facility Address:	Not reported
Alternate Facility State:	Not reported
Alternate Facility Date:	Not reported

Year:	1998
Manifest:	MAK049122
EPA ID:	CTD001821982
Generator Mailing Address:	301 MURPHY RD
Generator City,State,Zip:	HARTFORD, CT 06114
Discrepancies:	N

BARRIEAU EXPRESS INC (Continued) **1015740742**

Date Shipped:	1998-07-15
Date Received:	1998-07-23
Transporter 2 Date:	Not reported
TSDF EPA ID:	MAD053452637
TSDF Name:	CLEAN HARBORS OF BRAINTREE INC
TSDF Address:	385 QUINCY AVE
TSDF City,State,Zip:	BRAINTREE, MA 02184
TSDF Country:	USA
Transporter EPA ID:	NJD080631369
Transporter Name:	ADVANCED ENVIRONMENTAL TECHNICAL SERVICE
Transporter Address:	Not reported
Transporter City,State,Zip:	CT
Transporter Country:	USA
Transporter 2 EPA ID:	Not reported
Transporter 2 Name:	Not reported
Transporter 2 Address:	Not reported
Transporter 2 City,State,Zip:	CT
Transporter 2 Country:	USA
US DOT Description:	FLAMMABLE LIQUID N.O.S.
Number of Containers:	001
Container Type:	TT
Quantity/Weight/Volume:	80/G
Batch Number:	1851, 1933
EPA Waste Codes:	D001 - IGNITABLE WASTE
Copies:	2, 7
Alternate Facility Name:	Not reported
Alternate Facility Address:	Not reported
Alternate Facility State:	Not reported
Alternate Facility Date:	Not reported

Year:	1997
Manifest:	CTF0515027
EPA ID:	CTD001821982
Generator Mailing Address:	301 MURPHY RD
Generator City,State,Zip:	HARTFORD, CT 06114
Discrepancies:	Not reported
Date Shipped:	1997-05-27
Date Received:	1997-05-29
Transporter 2 Date:	Not reported
TSDF EPA ID:	CTD072138969
TSDF Name:	ENVIRONMENTAL WASTE RESOURCES
TSDF Address:	130 FREIGHT ST
TSDF City,State,Zip:	WATERBURY, CT 06725
TSDF Country:	USA
Transporter EPA ID:	NJD080631369
Transporter Name:	ADVANCED ENV TECH SERVICES
Transporter Address:	Not reported
Transporter City,State,Zip:	CT
Transporter Country:	USA
Transporter 2 EPA ID:	Not reported
Transporter 2 Name:	Not reported
Transporter 2 Address:	Not reported
Transporter 2 City,State,Zip:	CT
Transporter 2 Country:	USA
US DOT Description:	FLAMMABLE LIQUID N.O.S.
Number of Containers:	001
Container Type:	TT

BARRIEAU EXPRESS INC (Continued) **1015740742**

Quantity/Weight/Volume:	70/G
Batch Number:	1263, 1263, 1671, 2110
EPA Waste Codes:	D001 - IGNITABLE WASTE
Copies:	1, 2, 6, 7
Alternate Facility Name:	Not reported
Alternate Facility Address:	Not reported
Alternate Facility State:	Not reported
Alternate Facility Date:	Not reported

L93 **THER RENTAL STORE** **CT UST** **U004009446**
WSW **265 MURPHY RD** **N/A**
< 1/8 **HARTFORD, CT 06114**
0.079 mi.
416 ft. **Site 6 of 10 in cluster L**

Relative:
Higher

Actual:
42 ft.

UST:

Name:	THER RENTAL STORE
Address:	265 MURPHY RD
Address 2:	Not reported
City,State,Zip:	HARTFORD 06114
Facility ID:	64-5670
Substance:	Diesel
Last Use Date:	08/20/2009
Tank ID:	A1R1
Closure Status:	Tank was Abandoned in Ground
Compartment ID:	a
Tank Status:	Permanently Closed
Secondary Material:	Not reported
Tank Material:	Fiberglass Reinforced Plastic
Capacity:	12000
Install Date:	01/01/1988
Overfill Installed:	Not reported
Pipe Material:	Rigid Fiberglass Reinforced Plastic
Pipe Mode Description:	Not reported
Spill Installed:	Spill Bucket
Latitude:	41.736488
Longitude:	-72.654492
Tank Latitude:	41.736163
Tank Longitude:	-72.655897

Contact:

Facility ID:	64-5670
Owner Name:	ROBERT S ADAMS
Owner Address:	647 SANCTUARY DR
Owner Address 2:	Not reported
Owner Phone:	561-866-8880
Owner Phone Ext:	Not reported
Owner City/State/Zip:	BOCA RATON, FL 334315202
Affiliation Type:	Billing Contact
Contact Name:	Not reported
Contact Title:	Not reported
Contact Email:	Not reported

Facility ID:	64-5670
Owner Name:	ROBERT S ADAMS
Owner Address:	647 SANCTUARY DR
Owner Address 2:	Not reported
Owner Phone:	561-866-8880

THER RENTAL STORE (Continued) **U004009446**

Owner Phone Ext:	Not reported
Owner City/State/Zip:	BOCA RATON, FL 334315202
Affiliation Type:	Owner
Contact Name:	Not reported
Contact Title:	Not reported
Contact Email:	Not reported
Facility ID:	64-5670
Owner Name:	ROBERT S ADAMS
Owner Address:	647 SANCTUARY DR
Owner Address 2:	Not reported
Owner Phone:	Not reported
Owner Phone Ext:	Not reported
Owner City/State/Zip:	BOCA RATON, FL 334315202
Affiliation Type:	Registrant
Contact Name:	Not reported
Contact Title:	Not reported
Contact Email:	Not reported
Name:	THER RENTAL STORE
Address:	265 MURPHY RD
Address 2:	Not reported
City,State,Zip:	HARTFORD 06114
Facility ID:	64-5670
Substance:	Diesel
Last Use Date:	08/20/2009
Tank ID:	B2R1
Closure Status:	Tank was Abandoned in Ground
Compartment ID:	a
Tank Status:	Permanently Closed
Secondary Material:	Not reported
Tank Material:	Fiberglass Reinforced Plastic
Capacity:	12000
Install Date:	01/01/1988
Overfill Installed:	Not reported
Pipe Material:	Rigid Fiberglass Reinforced Plastic
Pipe Mode Description:	Not reported
Spill Installed:	Spill Bucket
Latitude:	41.736488
Longitude:	-72.654492
Tank Latitude:	41.736175
Tank Longitude:	-72.655815

Contact:

Facility ID:	64-5670
Owner Name:	ROBERT S ADAMS
Owner Address:	647 SANCTUARY DR
Owner Address 2:	Not reported
Owner Phone:	561-866-8880
Owner Phone Ext:	Not reported
Owner City/State/Zip:	BOCA RATON, FL 334315202
Affiliation Type:	Billing Contact
Contact Name:	Not reported
Contact Title:	Not reported
Contact Email:	Not reported
Facility ID:	64-5670

THER RENTAL STORE (Continued) **U004009446**

Owner Name:	ROBERT S ADAMS
Owner Address:	647 SANCTUARY DR
Owner Address 2:	Not reported
Owner Phone:	561-866-8880
Owner Phone Ext:	Not reported
Owner City/State/Zip:	BOCA RATON, FL 334315202
Affiliation Type:	Owner
Contact Name:	Not reported
Contact Title:	Not reported
Contact Email:	Not reported

Facility ID:	64-5670
Owner Name:	ROBERT S ADAMS
Owner Address:	647 SANCTUARY DR
Owner Address 2:	Not reported
Owner Phone:	Not reported
Owner Phone Ext:	Not reported
Owner City/State/Zip:	BOCA RATON, FL 334315202
Affiliation Type:	Registrant
Contact Name:	Not reported
Contact Title:	Not reported
Contact Email:	Not reported

Name:	THER RENTAL STORE
Address:	265 MURPHY RD
Address 2:	Not reported
City,State,Zip:	HARTFORD 06114
Facility ID:	64-5670
Substance:	Diesel
Last Use Date:	11/01/1987
Tank ID:	A1
Closure Status:	Tank was Removed From Ground
Compartment ID:	a
Tank Status:	Permanently Closed
Secondary Material:	Not reported
Tank Material:	Asphalt Coated or Bare Steel
Capacity:	4000
Install Date:	01/01/1966
Overfill Installed:	Not reported
Pipe Material:	Not reported
Pipe Mode Description:	Not reported
Spill Installed:	Not reported
Latitude:	41.736488
Longitude:	-72.654492
Tank Latitude:	41.736488
Tank Longitude:	-72.654492

Contact:

Facility ID:	64-5670
Owner Name:	ROBERT S ADAMS
Owner Address:	647 SANCTUARY DR
Owner Address 2:	Not reported
Owner Phone:	561-866-8880
Owner Phone Ext:	Not reported
Owner City/State/Zip:	BOCA RATON, FL 334315202
Affiliation Type:	Billing Contact
Contact Name:	Not reported

THER RENTAL STORE (Continued) **U004009446**

Contact Title: Not reported
Contact Email: Not reported

Facility ID: 64-5670
Owner Name: ROBERT S ADAMS
Owner Address: 647 SANCTUARY DR
Owner Address 2: Not reported
Owner Phone: 561-866-8880
Owner Phone Ext: Not reported
Owner City/State/Zip: BOCA RATON, FL 334315202
Affiliation Type: Owner
Contact Name: Not reported
Contact Title: Not reported
Contact Email: Not reported

Facility ID: 64-5670
Owner Name: ROBERT S ADAMS
Owner Address: 647 SANCTUARY DR
Owner Address 2: Not reported
Owner Phone: Not reported
Owner Phone Ext: Not reported
Owner City/State/Zip: BOCA RATON, FL 334315202
Affiliation Type: Registrant
Contact Name: Not reported
Contact Title: Not reported
Contact Email: Not reported

Name: THER RENTAL STORE
Address: 265 MURPHY RD
Address 2: Not reported
City,State,Zip: HARTFORD 06114
Facility ID: 64-5670
Substance: Diesel
Last Use Date: 01/01/1987
Tank ID: B2
Closure Status: Tank was Removed From Ground
Compartment ID: a
Tank Status: Permanently Closed
Secondary Material: Not reported
Tank Material: Asphalt Coated or Bare Steel
Capacity: 4000
Install Date: 01/01/1966
Overfill Installed: Not reported
Pipe Material: Not reported
Pipe Mode Description: Not reported
Spill Installed: Not reported
Latitude: 41.736488
Longitude: -72.654492
Tank Latitude: 41.736488
Tank Longitude: -72.654492

Contact:
Facility ID: 64-5670
Owner Name: ROBERT S ADAMS
Owner Address: 647 SANCTUARY DR
Owner Address 2: Not reported
Owner Phone: 561-866-8880

THER RENTAL STORE (Continued) **U004009446**

Owner Phone Ext:	Not reported
Owner City/State/Zip:	BOCA RATON, FL 334315202
Affiliation Type:	Billing Contact
Contact Name:	Not reported
Contact Title:	Not reported
Contact Email:	Not reported

Facility ID:	64-5670
Owner Name:	ROBERT S ADAMS
Owner Address:	647 SANCTUARY DR
Owner Address 2:	Not reported
Owner Phone:	561-866-8880
Owner Phone Ext:	Not reported
Owner City/State/Zip:	BOCA RATON, FL 334315202
Affiliation Type:	Owner
Contact Name:	Not reported
Contact Title:	Not reported
Contact Email:	Not reported

Facility ID:	64-5670
Owner Name:	ROBERT S ADAMS
Owner Address:	647 SANCTUARY DR
Owner Address 2:	Not reported
Owner Phone:	Not reported
Owner Phone Ext:	Not reported
Owner City/State/Zip:	BOCA RATON, FL 334315202
Affiliation Type:	Registrant
Contact Name:	Not reported
Contact Title:	Not reported
Contact Email:	Not reported

Name:	THER RENTAL STORE
Address:	265 MURPHY RD
Address 2:	Not reported
City,State,Zip:	HARTFORD 06114
Facility ID:	64-5670
Substance:	Used Oil
Last Use Date:	01/01/1982
Tank ID:	C3
Closure Status:	Tank was Removed From Ground
Compartment ID:	a
Tank Status:	Permanently Closed
Secondary Material:	Not reported
Tank Material:	Not reported
Capacity:	500
Install Date:	01/01/1966
Overfill Installed:	Not reported
Pipe Material:	Not reported
Pipe Mode Description:	Not reported
Spill Installed:	Not reported
Latitude:	41.736488
Longitude:	-72.654492
Tank Latitude:	41.736488
Tank Longitude:	-72.654492

Contact:

Facility ID:	64-5670

THER RENTAL STORE (Continued) **U004009446**

Owner Name:	ROBERT S ADAMS
Owner Address:	647 SANCTUARY DR
Owner Address 2:	Not reported
Owner Phone:	561-866-8880
Owner Phone Ext:	Not reported
Owner City/State/Zip:	BOCA RATON, FL 334315202
Affiliation Type:	Billing Contact
Contact Name:	Not reported
Contact Title:	Not reported
Contact Email:	Not reported

Facility ID:	64-5670
Owner Name:	ROBERT S ADAMS
Owner Address:	647 SANCTUARY DR
Owner Address 2:	Not reported
Owner Phone:	561-866-8880
Owner Phone Ext:	Not reported
Owner City/State/Zip:	BOCA RATON, FL 334315202
Affiliation Type:	Owner
Contact Name:	Not reported
Contact Title:	Not reported
Contact Email:	Not reported

Facility ID:	64-5670
Owner Name:	ROBERT S ADAMS
Owner Address:	647 SANCTUARY DR
Owner Address 2:	Not reported
Owner Phone:	Not reported
Owner Phone Ext:	Not reported
Owner City/State/Zip:	BOCA RATON, FL 334315202
Affiliation Type:	Registrant
Contact Name:	Not reported
Contact Title:	Not reported
Contact Email:	Not reported

Name:	THER RENTAL STORE
Address:	265 MURPHY RD
Address 2:	Not reported
City,State,Zip:	HARTFORD 06114
Facility ID:	64-5670
Substance:	Gasoline
Last Use Date:	04/01/1990
Tank ID:	D4
Closure Status:	Tank was Removed From Ground
Compartment ID:	a
Tank Status:	Permanently Closed
Secondary Material:	Not reported
Tank Material:	Asphalt Coated or Bare Steel
Capacity:	5000
Install Date:	01/01/1979
Overfill Installed:	Not reported
Pipe Material:	Bare Steel
Pipe Mode Description:	Not reported
Spill Installed:	Not reported
Latitude:	41.736488
Longitude:	-72.654492

THER RENTAL STORE (Continued) **U004009446**

Tank Latitude: 41.736488
Tank Longitude: -72.654492

Contact:
Facility ID: 64-5670
Owner Name: ROBERT S ADAMS
Owner Address: 647 SANCTUARY DR
Owner Address 2: Not reported
Owner Phone: 561-866-8880
Owner Phone Ext: Not reported
Owner City/State/Zip: BOCA RATON, FL 334315202
Affiliation Type: Billing Contact
Contact Name: Not reported
Contact Title: Not reported
Contact Email: Not reported

Facility ID: 64-5670
Owner Name: ROBERT S ADAMS
Owner Address: 647 SANCTUARY DR
Owner Address 2: Not reported
Owner Phone: 561-866-8880
Owner Phone Ext: Not reported
Owner City/State/Zip: BOCA RATON, FL 334315202
Affiliation Type: Owner
Contact Name: Not reported
Contact Title: Not reported
Contact Email: Not reported

Facility ID: 64-5670
Owner Name: ROBERT S ADAMS
Owner Address: 647 SANCTUARY DR
Owner Address 2: Not reported
Owner Phone: Not reported
Owner Phone Ext: Not reported
Owner City/State/Zip: BOCA RATON, FL 334315202
Affiliation Type: Registrant
Contact Name: Not reported
Contact Title: Not reported
Contact Email: Not reported

Name: THER RENTAL STORE
Address: 265 MURPHY RD
Address 2: Not reported
City,State,Zip: HARTFORD 06114
Facility ID: 64-5670
Substance: Diesel
Last Use Date: 04/01/1990
Tank ID: E5
Closure Status: Tank was Removed From Ground
Compartment ID: a
Tank Status: Permanently Closed
Secondary Material: Not reported
Tank Material: Asphalt Coated or Bare Steel
Capacity: 5000
Install Date: 01/01/1979
Overfill Installed: Not reported
Pipe Material: Bare Steel

THER RENTAL STORE (Continued) **U004009446**

Pipe Mode Description: Not reported
Spill Installed: Not reported
Latitude: 41.736488
Longitude: -72.654492
Tank Latitude: 41.736488
Tank Longitude: -72.654492

Contact:
Facility ID: 64-5670
Owner Name: ROBERT S ADAMS
Owner Address: 647 SANCTUARY DR
Owner Address 2: Not reported
Owner Phone: 561-866-8880
Owner Phone Ext: Not reported
Owner City/State/Zip: BOCA RATON, FL 334315202
Affiliation Type: Billing Contact
Contact Name: Not reported
Contact Title: Not reported
Contact Email: Not reported

Facility ID: 64-5670
Owner Name: ROBERT S ADAMS
Owner Address: 647 SANCTUARY DR
Owner Address 2: Not reported
Owner Phone: 561-866-8880
Owner Phone Ext: Not reported
Owner City/State/Zip: BOCA RATON, FL 334315202
Affiliation Type: Owner
Contact Name: Not reported
Contact Title: Not reported
Contact Email: Not reported

Facility ID: 64-5670
Owner Name: ROBERT S ADAMS
Owner Address: 647 SANCTUARY DR
Owner Address 2: Not reported
Owner Phone: Not reported
Owner Phone Ext: Not reported
Owner City/State/Zip: BOCA RATON, FL 334315202
Affiliation Type: Registrant
Contact Name: Not reported
Contact Title: Not reported
Contact Email: Not reported

Name: THER RENTAL STORE
Address: 265 MURPHY RD
Address 2: Not reported
City,State,Zip: HARTFORD 06114
Facility ID: 64-5670
Substance: Gasoline
Last Use Date: 01/01/1987
Tank ID: F6
Closure Status: Tank was Removed From Ground
Compartment ID: a
Tank Status: Permanently Closed
Secondary Material: Not reported
Tank Material: Not reported

THER RENTAL STORE (Continued) **U004009446**

Capacity:	5000
Install Date:	01/01/1966
Overfill Installed:	Not reported
Pipe Material:	Not reported
Pipe Mode Description:	Not reported
Spill Installed:	Not reported
Latitude:	41.736488
Longitude:	-72.654492
Tank Latitude:	41.736488
Tank Longitude:	-72.654492

Contact:

Facility ID:	64-5670
Owner Name:	ROBERT S ADAMS
Owner Address:	647 SANCTUARY DR
Owner Address 2:	Not reported
Owner Phone:	561-866-8880
Owner Phone Ext:	Not reported
Owner City/State/Zip:	BOCA RATON, FL 334315202
Affiliation Type:	Billing Contact
Contact Name:	Not reported
Contact Title:	Not reported
Contact Email:	Not reported

Facility ID:	64-5670
Owner Name:	ROBERT S ADAMS
Owner Address:	647 SANCTUARY DR
Owner Address 2:	Not reported
Owner Phone:	561-866-8880
Owner Phone Ext:	Not reported
Owner City/State/Zip:	BOCA RATON, FL 334315202
Affiliation Type:	Owner
Contact Name:	Not reported
Contact Title:	Not reported
Contact Email:	Not reported

Facility ID:	64-5670
Owner Name:	ROBERT S ADAMS
Owner Address:	647 SANCTUARY DR
Owner Address 2:	Not reported
Owner Phone:	Not reported
Owner Phone Ext:	Not reported
Owner City/State/Zip:	BOCA RATON, FL 334315202
Affiliation Type:	Registrant
Contact Name:	Not reported
Contact Title:	Not reported
Contact Email:	Not reported

Name:	THER RENTAL STORE
Address:	265 MURPHY RD
Address 2:	Not reported
City,State,Zip:	HARTFORD 06114
Facility ID:	64-5670
Substance:	Heating Oil(on-site consumption)
Last Use Date:	08/20/2009
Tank ID:	F6R1
Closure Status:	Not reported

THER RENTAL STORE (Continued) **U004009446**

Compartment ID: a
Tank Status: Temporarily Closed
Secondary Material: Not reported
Tank Material: Fiberglass Reinforced Plastic
Capacity: 2000
Install Date: 01/01/1988
Overfill Installed: Not reported
Pipe Material: Rigid Fiberglass Reinforced Plastic
Pipe Mode Description: Not reported
Spill Installed: Not reported
Latitude: 41.736488
Longitude: -72.654492
Tank Latitude: 41.736488
Tank Longitude: -72.654492

Contact:
Facility ID: 64-5670
Owner Name: ROBERT S ADAMS
Owner Address: 647 SANCTUARY DR
Owner Address 2: Not reported
Owner Phone: 561-866-8880
Owner Phone Ext: Not reported
Owner City/State/Zip: BOCA RATON, FL 334315202
Affiliation Type: Billing Contact
Contact Name: Not reported
Contact Title: Not reported
Contact Email: Not reported

Facility ID: 64-5670
Owner Name: ROBERT S ADAMS
Owner Address: 647 SANCTUARY DR
Owner Address 2: Not reported
Owner Phone: 561-866-8880
Owner Phone Ext: Not reported
Owner City/State/Zip: BOCA RATON, FL 334315202
Affiliation Type: Owner
Contact Name: Not reported
Contact Title: Not reported
Contact Email: Not reported

Facility ID: 64-5670
Owner Name: ROBERT S ADAMS
Owner Address: 647 SANCTUARY DR
Owner Address 2: Not reported
Owner Phone: Not reported
Owner Phone Ext: Not reported
Owner City/State/Zip: BOCA RATON, FL 334315202
Affiliation Type: Registrant
Contact Name: Not reported
Contact Title: Not reported
Contact Email: Not reported

Name: THER RENTAL STORE
Address: 265 MURPHY RD
Address 2: Not reported
City,State,Zip: HARTFORD 06114
Facility ID: 64-5670

THER RENTAL STORE (Continued) **U004009446**

Substance:	Not reported
Last Use Date:	08/20/2009
Tank ID:	G7
Closure Status:	Tank was Removed From Ground
Compartment ID:	a
Tank Status:	Permanently Closed
Secondary Material:	Not reported
Tank Material:	Fiberglass Reinforced Plastic
Capacity:	2000
Install Date:	01/01/1988
Overfill Installed:	Not reported
Pipe Material:	Rigid Fiberglass Reinforced Plastic
Pipe Mode Description:	Not reported
Spill Installed:	Not reported
Latitude:	41.736488
Longitude:	-72.654492
Tank Latitude:	41.736488
Tank Longitude:	-72.654492

Contact:

Facility ID:	64-5670
Owner Name:	ROBERT S ADAMS
Owner Address:	647 SANCTUARY DR
Owner Address 2:	Not reported
Owner Phone:	561-866-8880
Owner Phone Ext:	Not reported
Owner City/State/Zip:	BOCA RATON, FL 334315202
Affiliation Type:	Billing Contact
Contact Name:	Not reported
Contact Title:	Not reported
Contact Email:	Not reported

Facility ID:	64-5670
Owner Name:	ROBERT S ADAMS
Owner Address:	647 SANCTUARY DR
Owner Address 2:	Not reported
Owner Phone:	561-866-8880
Owner Phone Ext:	Not reported
Owner City/State/Zip:	BOCA RATON, FL 334315202
Affiliation Type:	Owner
Contact Name:	Not reported
Contact Title:	Not reported
Contact Email:	Not reported

Facility ID:	64-5670
Owner Name:	ROBERT S ADAMS
Owner Address:	647 SANCTUARY DR
Owner Address 2:	Not reported
Owner Phone:	Not reported
Owner Phone Ext:	Not reported
Owner City/State/Zip:	BOCA RATON, FL 334315202
Affiliation Type:	Registrant
Contact Name:	Not reported
Contact Title:	Not reported
Contact Email:	Not reported

L94
WSW
< 1/8
0.079 mi.
416 ft.

UNITED TRUCK LEASING CORP.
265 MURPHY RD.
HARTFORD, CT 06103

Site 7 of 10 in cluster L

CT CPCS **S105457917**
N/A

Relative:
Higher

Actual:
42 ft.

CPCS:

Name:	UNITED TRUCK LEASING CORP.
Address:	265 MURPHY RD.
City,State,Zip:	HARTFORD, CT 06103
Site Type:	LUST
Lust Status code:	3
Lust Status:	Cleanup Initiated
PTP Form:	Not reported
Program:	Not reported
Comments:	One Piece Of Correspondence From Water Remediation Files Received On 7/7/95 From Phoenix Environm. Services Inc. Of Bedford Ma, States That Usts And 600 Yd3 Of Soil Were Removed. Dewatering/gw Treatment Is Active On Site. Proposed Remediation To Include
Site Type Definition:	Leaking Underground Storage Tanks Rem. Started

---

L95
WSW
< 1/8
0.079 mi.
416 ft.

ROLLINS LEASING CORP BR# 241A
265 MURPHY RD
HARTFORD, CT 06114

Site 8 of 10 in cluster L

RCRA NonGen / NLR **1000495350**
FINDS **CTD983900135**
ECHO
RI MANIFEST

Relative:
Higher

Actual:
42 ft.

RCRA Listings:

Date Form Received by Agency:		19920106
Handler Name:	ROLLINS LEASING CORP BR# 241A	
Handler Address:		265 MURPHY RD
Handler City,State,Zip:		HARTFORD, CT 06114
EPA ID:		CTD983900135
Contact Name:		JOHN BARAO
Contact Address:		265 MURPHY RD
Contact City,State,Zip:		HARTFORD, CT 06114
Contact Telephone:		203-527-6696
Contact Fax:		Not reported
Contact Email:		Not reported
Contact Title:		Not reported
EPA Region:		01
Land Type:		Private
Federal Waste Generator Description:		Not a generator, verified
Non-Notifier:		Not reported
Biennial Report Cycle:		Not reported
Accessibility:		Not reported
Active Site Indicator:		Not reported
State District Owner:		Not reported
State District:		Not reported
Mailing Address:		ROLLINS PLAZA
Mailing City,State,Zip:		WILMINGTON, DE 19803
Owner Name:	ROBERT S ABRAMS	
Owner Type:		Private
Operator Name:	Not reported	
Operator Type:		Not reported
Short-Term Generator Activity:		No
Importer Activity:		No
Mixed Waste Generator:		No
Transporter Activity:		No
Transfer Facility Activity:		No

ROLLINS LEASING CORP BR# 241A (Continued) **1000495350**

Recycler Activity with Storage:	No
Small Quantity On-Site Burner Exemption:	No
Smelting Melting and Refining Furnace Exemption:	No
Underground Injection Control:	No
Off-Site Waste Receipt:	No
Universal Waste Indicator:	No
Universal Waste Destination Facility:	No
Federal Universal Waste:	No
Active Site Fed-Reg Treatment Storage and Disposal Facility:	Not reported
Active Site Converter Treatment storage and Disposal Facility:	Not reported
Active Site State-Reg Treatment Storage and Disposal Facility:	Not reported
Active Site State-Reg Handler:	---
Federal Facility Indicator:	Not reported
Hazardous Secondary Material Indicator:	NN
Sub-Part K Indicator:	Not reported
Commercial TSD Indicator:	No
Treatment Storage and Disposal Type:	Not reported
2018 GPRA Permit Baseline:	Not on the Baseline
2018 GPRA Renewals Baseline:	Not on the Baseline
Permit Renewals Workload Universe:	Not reported
Permit Workload Universe:	Not reported
Permit Progress Universe:	Not reported
Post-Closure Workload Universe:	Not reported
Closure Workload Universe:	Not reported
202 GPRA Corrective Action Baseline:	No
Corrective Action Workload Universe:	No
Subject to Corrective Action Universe:	No
Non-TSDFs Where RCRA CA has Been Imposed Universe:	No
TSDFs Potentially Subject to CA Under 3004 (u)/(v) Universe:	No
TSDFs Only Subject to CA under Discretionary Auth Universe:	No
Corrective Action Priority Ranking:	No NCAPS ranking
Environmental Control Indicator:	No
Institutional Control Indicator:	No
Human Exposure Controls Indicator:	N/A
Groundwater Controls Indicator:	N/A
Operating TSDF Universe:	Not reported
Full Enforcement Universe:	Not reported
Significant Non-Complier Universe:	No
Unaddressed Significant Non-Complier Universe:	No
Addressed Significant Non-Complier Universe:	No
Significant Non-Complier With a Compliance Schedule Universe:	No
Financial Assurance Required: Not reported	
Handler Date of Last Change:	20150414
Recognized Trader-Importer:	No
Recognized Trader-Exporter:	No
Importer of Spent Lead Acid Batteries:	No
Exporter of Spent Lead Acid Batteries:	No
Recycler Activity Without Storage:	Not reported
Manifest Broker:	Not reported
Sub-Part P Indicator:	No

Hazardous Waste Summary:

Waste Code:	D001
Waste Description:	IGNITABLE WASTE

ROLLINS LEASING CORP BR# 241A (Continued) **1000495350**

Handler - Owner Operator:
Owner/Operator Indicator: Owner
Owner/Operator Name: ROBERT S ABRAMS
Legal Status: Private
Date Became Current: Not reported
Date Ended Current: Not reported
Owner/Operator Address: 4298 SANCTUARY LN
Owner/Operator City,State,Zip: BOCA RATON, FL 33431
Owner/Operator Telephone: 813-555-1212
Owner/Operator Telephone Ext: Not reported
Owner/Operator Fax: Not reported
Owner/Operator Email: Not reported

Historic Generators:
Receive Date: 19920106
Handler Name: ROLLINS LEASING CORP BR# 241A
Federal Waste Generator Description: Not a generator, verified
State District Owner: Not reported
Large Quantity Handler of Universal Waste: No
Recognized Trader Importer: No
Recognized Trader Exporter: No
Spent Lead Acid Battery Importer: No
Spent Lead Acid Battery Exporter: No
Current Record: Yes
Non Storage Recycler Activity: Not reported
Electronic Manifest Broker: Not reported

List of NAICS Codes and Descriptions:
NAICS Codes: No NAICS Codes Found

Facility Has Received Notices of Violations:
Violations: No Violations Found

Evaluation Action Summary:
Evaluations: No Evaluations Found

FINDS:
Registry ID: 110002493212

Click Here for FRS Facility Detail Report:

Environmental Interest/Information System:
RCRAInfo is a national information system that supports the Resource Conservation and Recovery Act (RCRA) program through the tracking of events and activities related to facilities that generate, transport, and treat, store, or dispose of hazardous waste. RCRAInfo allows RCRA program staff to track the notification, permit, compliance, and corrective action activities required under RCRA.

Click this hyperlink while viewing on your computer to access additional FINDS: detail in the EDR Site Report.

ECHO:
Envid: 1000495350

ROLLINS LEASING CORP BR# 241A (Continued) **1000495350**

Registry ID:	110002493212
DFR URL:	http://echo.epa.gov/detailed-facility-report?fid=110002493212
Name:	ROLLINS LEASING CORP BR# 241A
Address:	265 MURPHY RD
City,State,Zip:	HARTFORD, CT 06114

RI MANIFEST:

Name:	PENN RENTS
Address:	265 MURPHY RD
City,State,Zip:	HARTFORD, CT 06114
EPA Id:	CTD983900135
GEN Cert Date:	4/21/2008
Manifest Document Number:	000066953UIS
Waste Description:	RQ, WASTE GASOLINE, 3, UN1203, PGII
TSDF Id:	RID084802842
TSDF Name:	SAFETY-KLEEN SYSTEMS, INC
Qty:	55
WT/Vol Units:	G
TSDF Date:	4/25/2008
Transporter 2 Id:	Not reported
Item Number:	b
Transporter 2 Name:	Not reported
Transporter Name 2:	SAFETY-KLEEN SYSTEMS INC
Transporter EPAID:	TXR000050930
Transporter Receipt Date:	4/21/2008
Number Of Containers:	1
Container Type:	DM
Waste Code1:	D001
Waste Code2:	D018
Waste Code3:	Not reported
Waste Code4:	Not reported
Waste Code5:	Not reported
Waste Code6:	Not reported
Fee Exempt Code:	Not reported
Comment:	Not reported
Transporter Name 2:	Not reported
Company Permit Number:	Not reported
Year:	Not reported
Quarter:	Not reported
Transporter Contact Name:	Not reported
Transporter Contact Email:	Not reported
Filing Date:	Not reported
Total Fee:	Not reported
Billing Name:	Not reported
Paid Date:	Not reported
Paid Time:	Not reported
Facility Receipt Date:	Not reported
Fee:	Not reported
Manifest Created Date:	Not reported
Manifest Updated Date:	Not reported

RI MANIFEST:

Transporter Receipt Date:	4/21/2008
Number Of Containers:	1
Container Type:	DM
Waste Code1:	D001
Waste Code2:	D018

ROLLINS LEASING CORP BR# 241A (Continued) **1000495350**

Waste Code3:	Not reported
Waste Code4:	Not reported
Waste Code5:	Not reported
Waste Code6:	Not reported
Comment:	Not reported
Fee Exempt Code:	Not reported
TSDF Name:	SAFETY-KLEEN SYSTEMS, INC
TSDF Id:	RID084802842
Transporter Name 2:	Not reported
Company Permit Number:	Not reported
Year:	Not reported
EPA ID:	CTD983900135
Manifest Docket Number:	000066953UIS
Quarter:	Not reported
Waste Description:	RQ, WASTE GASOLINE, 3, UN1203, PGII
Transporter Contact Name:	Not reported
Quantity:	55
Transporter Contact Email:	Not reported
WT/Vol Units:	G
Filing Date:	Not reported
Total Fee:	Not reported
Item Number:	b
Transporter Name:	SAFETY-KLEEN SYSTEMS INC
Billing Name:	Not reported
Transporter EPA ID:	TXR000050930
Date Paid:	Not reported
Time Paid:	Not reported
GEN Cert Date:	4/21/2008
Facility Receipt Date:	Not reported
Fee:	Not reported
Transporter 2 Receipt Date:	Not reported
Manifest Created Date:	Not reported
TSDF Receipt Date:	4/25/2008
Transporter 2 ID:	Not reported
Manifest Updated Date:	Not reported
Transporter Receipt Date:	4/21/2008
Number Of Containers:	1
Container Type:	DM
Waste Code1:	CR02
Waste Code2:	R003
Waste Code3:	Not reported
Waste Code4:	Not reported
Waste Code5:	Not reported
Waste Code6:	Not reported
Comment:	Not reported
Fee Exempt Code:	Not reported
TSDF Name:	SAFETY-KLEEN SYSTEMS, INC
TSDF Id:	RID084802842
Transporter Name 2:	Not reported
Company Permit Number:	Not reported
Year:	Not reported
EPA ID:	CTD983900135
Manifest Docket Number:	000066953UIS
Quarter:	Not reported
Waste Description:	PETROLEUM DISTILLATE, NOS
Transporter Contact Name:	Not reported

ROLLINS LEASING CORP BR# 241A (Continued) **1000495350**

Quantity:	15
Transporter Contact Email:	Not reported
WT/Vol Units:	G
Filing Date:	Not reported
Total Fee:	Not reported
Item Number:	a
Transporter Name:	SAFETY-KLEEN SYSTEMS INC
Billing Name:	Not reported
Transporter EPA ID:	TXR000050930
Date Paid:	Not reported
Time Paid:	Not reported
GEN Cert Date:	4/21/2008
Facility Receipt Date:	Not reported
Fee:	Not reported
Transporter 2 Receipt Date:	Not reported
Manifest Created Date:	Not reported
TSDF Receipt Date:	4/25/2008
Transporter 2 ID:	Not reported
Manifest Updated Date:	Not reported
Transporter Receipt Date:	4/21/2008
Number Of Containers:	1
Container Type:	DM
Waste Code1:	D001
Waste Code2:	D018
Waste Code3:	Not reported
Waste Code4:	Not reported
Waste Code5:	Not reported
Waste Code6:	Not reported
Comment:	Not reported
Fee Exempt Code:	Not reported
TSDF Name:	SAFETY-KLEEN SYSTEMS, INC
TSDF Id:	RID084802842
Transporter Name 2:	Not reported
Company Permit Number:	Not reported
Year:	Not reported
EPA ID:	CTD983900135
Manifest Docket Number:	000066953UIS
Quarter:	Not reported
Waste Description:	RQ, WASTE GASOLINE, 3, UN1203, PGII
Transporter Contact Name:	Not reported
Quantity:	55
Transporter Contact Email:	Not reported
WT/Vol Units:	G
Filing Date:	Not reported
Total Fee:	Not reported
Item Number:	b
Transporter Name:	SAFETY-KLEEN SYSTEMS INC
Billing Name:	Not reported
Transporter EPA ID:	TXR000050930
Date Paid:	Not reported
Time Paid:	Not reported
GEN Cert Date:	4/21/2008
Facility Receipt Date:	Not reported
Fee:	Not reported
Transporter 2 Receipt Date:	Not reported
Manifest Created Date:	Not reported

ROLLINS LEASING CORP BR# 241A (Continued) **1000495350**

TSDF Receipt Date:	4/25/2008
Transporter 2 ID:	Not reported
Manifest Updated Date:	Not reported
Transporter Receipt Date:	4/21/2008
Number Of Containers:	1
Container Type:	DM
Waste Code1:	CR02
Waste Code2:	R003
Waste Code3:	Not reported
Waste Code4:	Not reported
Waste Code5:	Not reported
Waste Code6:	Not reported
Comment:	Not reported
Fee Exempt Code:	Not reported
TSDF Name:	SAFETY-KLEEN SYSTEMS, INC
TSDF Id:	RID084802842
Transporter Name 2:	Not reported
Company Permit Number:	Not reported
Year:	Not reported
EPA ID:	CTD983900135
Manifest Docket Number:	000066953UIS
Quarter:	Not reported
Waste Description:	PETROLEUM DISTILLATE, NOS
Transporter Contact Name:	Not reported
Quantity:	15
Transporter Contact Email:	Not reported
WT/Vol Units:	G
Filing Date:	Not reported
Total Fee:	Not reported
Item Number:	a
Transporter Name:	SAFETY-KLEEN SYSTEMS INC
Billing Name:	Not reported
Transporter EPA ID:	TXR000050930
Date Paid:	Not reported
Time Paid:	Not reported
GEN Cert Date:	4/21/2008
Facility Receipt Date:	Not reported
Fee:	Not reported
Transporter 2 Receipt Date:	Not reported
Manifest Created Date:	Not reported
TSDF Receipt Date:	4/25/2008
Transporter 2 ID:	Not reported
Manifest Updated Date:	Not reported
Transporter Receipt Date:	12/21/2007
Number Of Containers:	2
Container Type:	DM
Waste Code1:	CR05
Waste Code2:	Not reported
Waste Code3:	Not reported
Waste Code4:	Not reported
Waste Code5:	Not reported
Waste Code6:	Not reported
Comment:	Not reported
Fee Exempt Code:	Not reported
TSDF Name:	United Oil Recovery Inc

ROLLINS LEASING CORP BR# 241A (Continued) **1000495350**

TSDF Id:	RID084802842
Transporter Name 2:	Not reported
Company Permit Number:	Not reported
Year:	Not reported
EPA ID:	CTD983900135
Manifest Docket Number:	UISA0278164
Quarter:	Not reported
Waste Description:	NON RCRA NON DOT REGULATED MATERIAL
Transporter Contact Name:	Not reported
Quantity:	500
Transporter Contact Email:	Not reported
WT/Vol Units:	P
Filing Date:	Not reported
Total Fee:	Not reported
Item Number:	a
Transporter Name:	SAFETY-KLEEN SYSTEMS INC
Billing Name:	Not reported
Transporter EPA ID:	TXR000050930
Date Paid:	Not reported
Time Paid:	Not reported
GEN Cert Date:	12/21/2007
Facility Receipt Date:	Not reported
Fee:	Not reported
Transporter 2 Receipt Date:	Not reported
Manifest Created Date:	Not reported
TSDF Receipt Date:	12/27/2007
Transporter 2 ID:	Not reported
Manifest Updated Date:	Not reported
Transporter Receipt Date:	8/21/2007
Number Of Containers:	1
Container Type:	DM
Waste Code1:	R003
Waste Code2:	CR02
Waste Code3:	Not reported
Waste Code4:	Not reported
Waste Code5:	Not reported
Waste Code6:	Not reported
Comment:	Not reported
Fee Exempt Code:	Not reported
TSDF Name:	United Oil Recovery Inc
TSDF Id:	RID084802842
Transporter Name 2:	Not reported
Company Permit Number:	Not reported
Year:	Not reported
EPA ID:	CTD983900135
Manifest Docket Number:	000028667UIS
Quarter:	Not reported
Waste Description:	WASTE PETROLEUM DISTILLATES NOS
Transporter Contact Name:	Not reported
Quantity:	15
Transporter Contact Email:	Not reported
WT/Vol Units:	G
Filing Date:	Not reported
Total Fee:	Not reported
Item Number:	a
Transporter Name:	UNITED INDUSTRIAL SERVICES

ROLLINS LEASING CORP BR# 241A (Continued) **1000495350**

Billing Name:	Not reported
Transporter EPA ID:	CTD021816889
Date Paid:	Not reported
Time Paid:	Not reported
GEN Cert Date:	8/31/2007
Facility Receipt Date:	Not reported
Fee:	Not reported
Transporter 2 Receipt Date:	Not reported
Manifest Created Date:	Not reported
TSDF Receipt Date:	9/5/2007
Transporter 2 ID:	Not reported
Manifest Updated Date:	Not reported
Transporter Receipt Date:	12/17/2007
Number Of Containers:	1
Container Type:	DM
Waste Code1:	CR02
Waste Code2:	R003
Waste Code3:	Not reported
Waste Code4:	Not reported
Waste Code5:	Not reported
Waste Code6:	Not reported
Comment:	Not reported
Fee Exempt Code:	Not reported
TSDF Name:	United Oil Recovery Inc
TSDF Id:	RID084802842
Transporter Name 2:	Not reported
Company Permit Number:	Not reported
Year:	Not reported
EPA ID:	CTD983900135
Manifest Docket Number:	000082038UIS
Quarter:	Not reported
Waste Description:	PETROLEUM DISTILLATES NOS
Transporter Contact Name:	Not reported
Quantity:	15
Transporter Contact Email:	Not reported
WT/Vol Units:	G
Filing Date:	Not reported
Total Fee:	Not reported
Item Number:	a
Transporter Name:	SAFETY-KLEEN SYSTEMS INC
Billing Name:	Not reported
Transporter EPA ID:	TXR000050930
Date Paid:	Not reported
Time Paid:	Not reported
GEN Cert Date:	12/17/2007
Facility Receipt Date:	Not reported
Fee:	Not reported
Transporter 2 Receipt Date:	Not reported
Manifest Created Date:	Not reported
TSDF Receipt Date:	12/26/2007
Transporter 2 ID:	Not reported
Manifest Updated Date:	Not reported
Transporter Receipt Date:	12/21/2007
Number Of Containers:	2
Container Type:	DM

ROLLINS LEASING CORP BR# 241A (Continued) **1000495350**

Waste Code1:	CR05
Waste Code2:	Not reported
Waste Code3:	Not reported
Waste Code4:	Not reported
Waste Code5:	Not reported
Waste Code6:	Not reported
Comment:	Not reported
Fee Exempt Code:	Not reported
TSDF Name:	United Oil Recovery Inc
TSDF Id:	RID084802842
Transporter Name 2:	Not reported
Company Permit Number:	Not reported
Year:	Not reported
EPA ID:	CTD983900135
Manifest Docket Number:	UISA0278164
Quarter:	Not reported
Waste Description:	NON RCRA NON DOT REGULATED MATERIAL
Transporter Contact Name:	Not reported
Quantity:	500
Transporter Contact Email:	Not reported
WT/Vol Units:	P
Filing Date:	Not reported
Total Fee:	Not reported
Item Number:	a
Transporter Name:	SAFETY-KLEEN SYSTEMS INC
Billing Name:	Not reported
Transporter EPA ID:	TXR000050930
Date Paid:	Not reported
Time Paid:	Not reported
GEN Cert Date:	12/21/2007
Facility Receipt Date:	Not reported
Fee:	Not reported
Transporter 2 Receipt Date:	Not reported
Manifest Created Date:	Not reported
TSDF Receipt Date:	12/27/2007
Transporter 2 ID:	Not reported
Manifest Updated Date:	Not reported
Transporter Receipt Date:	8/21/2007
Number Of Containers:	1
Container Type:	DM
Waste Code1:	R003
Waste Code2:	CR02
Waste Code3:	Not reported
Waste Code4:	Not reported
Waste Code5:	Not reported
Waste Code6:	Not reported
Comment:	Not reported
Fee Exempt Code:	Not reported
TSDF Name:	United Oil Recovery Inc
TSDF Id:	RID084802842
Transporter Name 2:	Not reported
Company Permit Number:	Not reported
Year:	Not reported
EPA ID:	CTD983900135
Manifest Docket Number:	000028667UIS
Quarter:	Not reported

ROLLINS LEASING CORP BR# 241A (Continued) **1000495350**

Waste Description:	WASTE PETROLEUM DISTILLATES NOS
Transporter Contact Name:	Not reported
Quantity:	15
Transporter Contact Email:	Not reported
WT/Vol Units:	G
Filing Date:	Not reported
Total Fee:	Not reported
Item Number:	a
Transporter Name:	UNITED INDUSTRIAL SERVICES
Billing Name:	Not reported
Transporter EPA ID:	CTD021816889
Date Paid:	Not reported
Time Paid:	Not reported
GEN Cert Date:	8/31/2007
Facility Receipt Date:	Not reported
Fee:	Not reported
Transporter 2 Receipt Date:	Not reported
Manifest Created Date:	Not reported
TSDF Receipt Date:	9/5/2007
Transporter 2 ID:	Not reported
Manifest Updated Date:	Not reported
Transporter Receipt Date:	12/17/2007
Number Of Containers:	1
Container Type:	DM
Waste Code1:	CR02
Waste Code2:	R003
Waste Code3:	Not reported
Waste Code4:	Not reported
Waste Code5:	Not reported
Waste Code6:	Not reported
Comment:	Not reported
Fee Exempt Code:	Not reported
TSDF Name:	United Oil Recovery Inc
TSDF Id:	RID084802842
Transporter Name 2:	Not reported
Company Permit Number:	Not reported
Year:	Not reported
EPA ID:	CTD983900135
Manifest Docket Number:	000082038UIS
Quarter:	Not reported
Waste Description:	PETROLEUM DISTILLATES NOS
Transporter Contact Name:	Not reported
Quantity:	15
Transporter Contact Email:	Not reported
WT/Vol Units:	G
Filing Date:	Not reported
Total Fee:	Not reported
Item Number:	a
Transporter Name:	SAFETY-KLEEN SYSTEMS INC
Billing Name:	Not reported
Transporter EPA ID:	TXR000050930
Date Paid:	Not reported
Time Paid:	Not reported
GEN Cert Date:	12/17/2007
Facility Receipt Date:	Not reported
Fee:	Not reported

ROLLINS LEASING CORP BR# 241A (Continued) **1000495350**

Transporter 2 Receipt Date:	Not reported
Manifest Created Date:	Not reported
TSDF Receipt Date:	12/26/2007
Transporter 2 ID:	Not reported
Manifest Updated Date:	Not reported

Click this hyperlink while viewing on your computer to access additional RI_MANIFEST: detail in the EDR Site Report.

L96 **UNITED TRUCK LEASING CORP** **CT LUST** **S109735714**
WSW **265 MURPHY RD** **CT MANIFEST** **N/A**
< 1/8 **HARTFORD, CT 06114**
0.079 mi.
416 ft. **Site 9 of 10 in cluster L**

Relative: **Higher**

Actual: **42 ft.**

LUST:

Name:	Not reported
Name 2:	Not reported
Address:	265 MURPHY ROAD
Address 2:	Not reported
City,State,Zip:	HARTFORD, CT
LUST Case Id:	31623
Release Date:	07/07/1995
Site Case ID:	64-5670
Substance:	Gasoline and Diesel
Release Source:	Unknown
Release Cause:	Removed
Release Identified:	Removal/Closure
Case Number:	Unknown
Release Quantity:	600 cyds soils
Facility City Number:	Not reported

Detail As of 06/2020:

Name:	UNITED TRUCK LEASING CORP.
Name 2:	Not reported
Address:	265 MURPHY ROAD
City,State,Zip:	HARTFORD, CT 06106
Address 2:	Not reported
LUST Id:	3597
UST Facility Id:	5670
LUST Case Id:	31623
Lust Status:	Lust Completed
Processing Status:	Not reported
EPA Reportable:	False
Motor Fuel:	True
Diesel:	True
Gasoline:	True
Other:	False
Other Release:	Not reported
No Release:	False
Leak:	False
Tank:	True
Piping:	False
Overfill:	False
Removal:	True
Incident Date:	01/07/1999
Entry Date:	Not reported

UNITED TRUCK LEASING CORP (Continued) **S109735714**

Site Case Id:	Not reported
UST Site Id:	Not reported
Cost Recovery Spill Case #:	Not reported
Old SITS Number:	Not reported
Case Log Id:	Not reported
Monthly Report Id:	0
UST Owner Id:	5752
LUST Owner Id:	Not reported
UST Event Id:	3662
Contact Info:	Not reported
Contact EMail:	Not reported
Site Contact City,St,Zip:	UNKNOWN
2nd Contact:	Donald Corey (hoenix Environmental Services, Inc.)
2nd Contact EMail:	Not reported
2nd Contact Address:	P.O. Box 276
2nd Contact City,St,Zip:	MA 01730
2nd Contact Address 2:	Not reported
2nd Contact City 2:	Bedford
2nd Contact Phone Number:	6172752970
2nd Contact Fax Number:	6172753557
2nd Contact Type:	PE, LSP
Facility City Num:	64
Site Contact:	Not reported
Site Contact Address:	Not reported
Site Contact Add 2:	Not reported
Site Contact City 2:	Not reported
Site Contact Phone:	Not reported
Site Contact Fax:	Not reported
Site Contact Type:	Not reported
Department Contact 1:	Not reported
Department Contact 2:	Not reported
Referral Source:	Not reported
Offsite Source:	False
Date Referred:	Not reported
Emergency:	False
Private Heating Fuel:	False
Commercial Heating Fuel:	False
Commercial HF < 2100 Gal.:	False
Commercial HF > 2100 Gal.:	False
Commercial HF - Size Unk:	False
No LUST Site:	False
Cost Recvry Prgm Candidate:	False
OCSRD Complete:	False
Follow Up Flag:	False
Alternate Water Supply:	False
Relocation:	False
Responsible Party:	False
Responsible EMail:	Not reported
Resp Party Name:	Not reported
Resp Party Address:	Not reported
Resp Party City,St,Zip:	Not reported
Resp Party Town Number:	UNKNOWN
Resp Party Phone:	Not reported
Resp Party Fax:	Not reported
Resp Party Name 2:	Not reported
Resp Party Address 2:	Not reported
Resp Party Phone 2:	Not reported

UNITED TRUCK LEASING CORP (Continued) **S109735714**

Investigator Id:	Not reported
Follow Update:	Not reported
Area Lextent:	Not reported
Annual Precipitation:	Not reported
Affected Population:	Not reported
Population Setting:	Not reported
Ground Water Direction:	Not reported
Ground Water Gradient:	Not reported
Hydro Basin:	Not reported
Drastic:	Not reported
Geo Setting:	Not reported
Ground Water Classification:	GB
Receptor:	Not reported
Ground Water Flow Direction:	Not reported
Ground Water Depth:	Not reported
Areas Of Concern:	Not reported
Free Product Inches:	Not reported
Fund Date:	Not reported
Fund Planned:	No
Fund Obligated:	No
Fund Outlayed:	No
Fund Judgment:	No
Fund Recovered:	No
Cellar Borings:	False
Install Micro Wells:	True
Ground Water Sample:	False
Soil Sample:	True
Soil Gas:	False
Site Inspect:	False
Soil Excavate:	True
Geo Probe:	False
Survey:	False
Potable Well Sample:	False
Sample MWS:	True
Ground Water Gauging:	False
Soil Venting:	False
Active:	False
NOV Action:	None
NOV Issued:	Not reported
NOV Due:	Not reported
NOV Received:	Not reported
NOV Closed:	Not reported
NOV Disc Date:	Not reported
NOV Issued Date:	Not reported
NOV Compliance Sched:	Not reported
NOV Admin Order:	Not reported
NOV Referred To Ag:	Not reported
Stop All NOV Actions:	False
Release Invest Rpt:	False
DEP App Letter 1:	False
Correct Action Plan:	False
DEP App Letter 2:	False
Rem Sys Install:	False
Rem Sys Install Date:	Not reported
Closure Date:	Not reported
Rem Sys Monitoring Rpt:	False
Qrtly Gwater Mon Rpts:	False

UNITED TRUCK LEASING CORP (Continued) **S109735714**

Closure Req Rpt:	False
DEP Closure Letter:	False
Referred To:	Not reported
No Wells:	Not reported
Lph Wells:	Not reported
User Stamp:	allison forrest/ForrestA
Date Stamp:	03/08/2013
Correspondence:	Not reported
Environmental Impact:	Not reported
FollowUp:	Not reported
GW Comments:	Not reported
Location Desc:	Not reported
NOV Comments:	Not reported
Release Desc:	Not reported
Running Comments:	Spills Files, UST Enforcement Files, Remediation Files, and LUST Files Not reported
Work Performed:	Not reported

CT MANIFEST:

Name:	UNITED TRUCK LEASING CORP
Address:	265 MURPHY RD
City,State,Zip:	HARTFORD, CT 06114
Phone:	Not reported
Country:	Not reported
Manifest ID:	CTA0063590
EPA ID:	CTP000005469

Hazardous Waste Manifest:

Year:	1986
Manifest:	CTA0063590
EPA ID:	CTP000005469
Generator Mailing Address:	265 MURPHY RD
Generator City,State,Zip:	HARTFORD, CT 06114
Discrepancies:	N
Date Shipped:	1986-10-01
Date Received:	1986-10-01
Transporter 2 Date:	Not reported
TSDF EPA ID:	CTD021816889
TSDF Name:	UNITED WASTE OIL CO INC
TSDF Address:	136 GRACEY AVE
TSDF City,State,Zip:	MERIDEN, CT 06450
TSDF Country:	USA
Transporter EPA ID:	CTD000636498
Transporter Name:	TRI-S INC
Transporter Address:	Not reported
Transporter City,State,Zip:	CT
Transporter Country:	USA
Transporter 2 EPA ID:	Not reported
Transporter 2 Name:	Not reported
Transporter 2 Address:	Not reported
Transporter 2 City,State,Zip:	CT
Transporter 2 Country:	USA
US DOT Description:	WASTE FLAMMABLE LIQUID, NOS
Number of Containers:	001
Container Type:	TT

UNITED TRUCK LEASING CORP (Continued) **S109735714**

Quantity/Weight/Volume:	595/G
Batch Number:	999999
EPA Waste Codes:	D001 - IGNITABLE WASTE
Copies:	1
Alternate Facility Name:	Not reported
Alternate Facility Address:	Not reported
Alternate Facility State:	Not reported
Alternate Facility Date:	Not reported

L97 **PENN RENTS** **CT MANIFEST** **S128036164**
WSW **265 MURPHY RD** **N/A**
< 1/8 **HARTFORD, CT**
0.079 mi.
416 ft. **Site 10 of 10 in cluster L**

Relative:
Higher

Actual:
42 ft.

CT MANIFEST:

Name:	PENN RENTS
Address:	265 MURPHY RD
City,State,Zip:	HARTFORD, CT
Phone:	Not reported
Country:	Not reported
Manifest ID:	001478555SKS
EPA ID:	CTD983900135

Hazardous Waste Manifest:

Year:	2010
Manifest:	003314023FLE
EPA ID:	CTD983900135
Generator Mailing Address:	Not reported
Generator City,State,Zip:	Not reported
Discrepancies:	Not reported
Date Shipped:	2010-06-19
Date Received:	Not reported
Transporter 2 Date:	Not reported
TSDF EPA ID:	Not reported
TSDF Name:	Not reported
TSDF Address:	Not reported
TSDF City,State,Zip:	Not reported
TSDF Country:	Not reported
Transporter EPA ID:	Not reported
Transporter Name:	Not reported
Transporter Address:	Not reported
Transporter City,State,Zip:	Not reported
Transporter Country:	Not reported
Transporter 2 EPA ID:	Not reported
Transporter 2 Name:	Not reported
Transporter 2 Address:	Not reported
Transporter 2 City,State,Zip:	Not reported
Transporter 2 Country:	Not reported
US DOT Description:	Not reported
Number of Containers:	Not reported
Container Type:	Not reported
Quantity/Weight/Volume:	/
Batch Number:	Not reported
EPA Waste Codes:	- Not reported
Copies:	Not reported
Alternate Facility Name:	Not reported

PENN RENTS (Continued) **S128036164**

Alternate Facility Address:	Not reported
Alternate Facility State:	Not reported
Alternate Facility Date:	Not reported
Year:	2008
Manifest:	001478555SKS
EPA ID:	CTD983900135
Generator Mailing Address:	265 MURPHY RD
Generator City,State,Zip:	HARTFORD, CT 06114
Discrepancies:	Not reported
Date Shipped:	2008-12-03
Date Received:	2008-12-03
Transporter 2 Date:	Not reported
TSDF EPA ID:	MAD096287354
TSDF Name:	SAFETY-KLEEN SYSTEMS, INC.
TSDF Address:	224 EAST MAIN STREET
TSDF City,State,Zip:	W BROOKFIELD, MA 01585
TSDF Country:	USA
Transporter EPA ID:	TXR000050930
Transporter Name:	SAFETY-KLEEN SYSTEMS, INC
Transporter Address:	Not reported
Transporter City,State,Zip:	CT
Transporter Country:	USA
Transporter 2 EPA ID:	Not reported
Transporter 2 Name:	Not reported
Transporter 2 Address:	Not reported
Transporter 2 City,State,Zip:	CT
Transporter 2 Country:	USA
US DOT Description:	WASTE COMBUSTIBLE LIQUID, N.O.S.
Number of Containers:	001
Container Type:	DM
Quantity/Weight/Volume:	12/G
Batch Number:	60
EPA Waste Codes:	D039 - TETRACHLOROETHYLENE
Copies:	1
Alternate Facility Name:	Not reported
Alternate Facility Address:	Not reported
Alternate Facility State:	Not reported
Alternate Facility Date:	Not reported
Year:	2008
Manifest:	000066953UIS
EPA ID:	CTD983900135
Generator Mailing Address:	1 ROLLINS PLAZA
Generator City,State,Zip:	WILMINGTON, DE 19803
Discrepancies:	Not reported
Date Shipped:	2008-04-21
Date Received:	2008-04-26
Transporter 2 Date:	Not reported
TSDF EPA ID:	RID084802842
TSDF Name:	UNITED OIL RECOVERY, INC.
TSDF Address:	167 MILL STREET
TSDF City,State,Zip:	CRANSTON, RI 02905
TSDF Country:	USA
Transporter EPA ID:	TXR000050930
Transporter Name:	SAFETY-KLEEN SYSTEMS, INC C/O JJ KELLER & ASSOC
Transporter Address:	3003 W BREEZEWOOD LA PO BOX 368

PENN RENTS (Continued) **S128036164**

Transporter City,State,Zip:	NEENAH, WI 54957-
Transporter Country:	USA
Transporter 2 EPA ID:	Not reported
Transporter 2 Name:	Not reported
Transporter 2 Address:	Not reported
Transporter 2 City,State,Zip:	CT
Transporter 2 Country:	USA
US DOT Description:	GASOLINE (INCLUDING GASOHOL)
Number of Containers:	1
Container Type:	DM
Quantity/Weight/Volume:	55/G
Batch Number:	113
EPA Waste Codes:	D001, D018 - Not reported
Copies:	1
Alternate Facility Name:	Not reported
Alternate Facility Address:	Not reported
Alternate Facility State:	Not reported
Alternate Facility Date:	Not reported

Year:	2004
Manifest:	ctf1236218
EPA ID:	CTD983900135
Generator Mailing Address:	1 ROLLINS PLAZA
Generator City,State,Zip:	WILMINGTON, DE 19803
Discrepancies:	Not reported
Date Shipped:	2004-12-17
Date Received:	2004-12-17
Transporter 2 Date:	Not reported
TSDF EPA ID:	CTD021816889
TSDF Name:	UNITED OIL RECOVERY INC
TSDF Address:	14 WEST MAIN ST
TSDF City,State,Zip:	MERIDEN, CT 06451
TSDF Country:	USA
Transporter EPA ID:	CTD021816889
Transporter Name:	UNITED OIL RECOVERY INC
Transporter Address:	14 W MAIN ST
Transporter City,State,Zip:	MERIDEN, CT 06451
Transporter Country:	USA
Transporter 2 EPA ID:	Not reported
Transporter 2 Name:	Not reported
Transporter 2 Address:	Not reported
Transporter 2 City,State,Zip:	CT
Transporter 2 Country:	USA
US DOT Description:	GASOLINE (INCLUDING GASOHOL)
Number of Containers:	1
Container Type:	DM
Quantity/Weight/Volume:	55/G
Batch Number:	358, 358, 899, 899
EPA Waste Codes:	D001, D018 - Not reported
Copies:	1, 2, 6, 7
Alternate Facility Name:	Not reported
Alternate Facility Address:	Not reported
Alternate Facility State:	Not reported
Alternate Facility Date:	Not reported

Year:	2003
Manifest:	ctf1055077

PENN RENTS (Continued) **S128036164**

EPA ID:	CTD983900135
Generator Mailing Address:	265 MURPHY RD
Generator City,State,Zip:	HARTFORD, CT
Discrepancies:	Not reported
Date Shipped:	2003-11-26
Date Received:	2003-11-26
Transporter 2 Date:	Not reported
TSDF EPA ID:	CTD021816889
TSDF Name:	UNITED OIL RECOVERY INC
TSDF Address:	14 WEST MAIN ST
TSDF City,State,Zip:	MERIDEN, CT 06451
TSDF Country:	USA
Transporter EPA ID:	CTD021816889
Transporter Name:	UNITED OIL RECOVERY INC
Transporter Address:	14 WEST MAIN ST
Transporter City,State,Zip:	MERIDEN, CT 06451
Transporter Country:	USA
Transporter 2 EPA ID:	Not reported
Transporter 2 Name:	Not reported
Transporter 2 Address:	Not reported
Transporter 2 City,State,Zip:	CT
Transporter 2 Country:	USA
US DOT Description:	GASOLINE (INCLUDING GASOHOL)
Number of Containers:	001
Container Type:	DM
Quantity/Weight/Volume:	55/G
Batch Number:	5818, 5818, 5818, 5818
EPA Waste Codes:	D001 - IGNITABLE WASTE
Copies:	1, 2, 6, 7
Alternate Facility Name:	Not reported
Alternate Facility Address:	Not reported
Alternate Facility State:	Not reported
Alternate Facility Date:	Not reported

Year:	2003
Manifest:	CTF1146387
EPA ID:	CTD983900135
Generator Mailing Address:	265 MURPHY RD
Generator City,State,Zip:	HARTFORD, CT 06114
Discrepancies:	N
Date Shipped:	2003-04-02
Date Received:	2003-04-02
Transporter 2 Date:	Not reported
TSDF EPA ID:	CTD021816889
TSDF Name:	UNITED OIL RECOVERY INC
TSDF Address:	136 GRACEY AVE
TSDF City,State,Zip:	MERIDEN, CT 06450
TSDF Country:	USA
Transporter EPA ID:	CTD021816889
Transporter Name:	UNITED OIL RECOVERY INC
Transporter Address:	14 WEST MAIN ST
Transporter City,State,Zip:	MERIDEN, CT 06451
Transporter Country:	USA
Transporter 2 EPA ID:	Not reported
Transporter 2 Name:	Not reported
Transporter 2 Address:	Not reported
Transporter 2 City,State,Zip:	CT

PENN RENTS (Continued) **S128036164**

Transporter 2 Country:	USA
US DOT Description:	GASAHOL, GASOLINE
Number of Containers:	002
Container Type:	DM
Quantity/Weight/Volume:	110/G
Batch Number:	5497, 5497
EPA Waste Codes:	D001 - IGNITABLE WASTE
Copies:	1, 2
Alternate Facility Name:	Not reported
Alternate Facility Address:	Not reported
Alternate Facility State:	Not reported
Alternate Facility Date:	Not reported

Year:	1994
Manifest:	CTF0306547
EPA ID:	CTD983900135
Generator Mailing Address:	265 MURPHY RD
Generator City,State,Zip:	HARTFORD, CT 06114
Discrepancies:	N
Date Shipped:	1994-01-26
Date Received:	1994-01-26
Transporter 2 Date:	Not reported
TSDF EPA ID:	CTD000845982
TSDF Name:	SAFETY KLEEN CORP 2 070 01
TSDF Address:	24 BRIXTON ST
TSDF City,State,Zip:	WEST HARTFORD, CT 06107
TSDF Country:	USA
Transporter EPA ID:	ILD984908202
Transporter Name:	SAFETY KLEEN CORP
Transporter Address:	Not reported
Transporter City,State,Zip:	CT
Transporter Country:	USA
Transporter 2 EPA ID:	Not reported
Transporter 2 Name:	Not reported
Transporter 2 Address:	Not reported
Transporter 2 City,State,Zip:	CT
Transporter 2 Country:	USA
US DOT Description:	WASTE PETROLEUM NAPHTHA LIQUID, NOS
Number of Containers:	001
Container Type:	DM
Quantity/Weight/Volume:	8/G
Batch Number:	999999
EPA Waste Codes:	D001 - IGNITABLE WASTE
Copies:	1
Alternate Facility Name:	Not reported
Alternate Facility Address:	Not reported
Alternate Facility State:	Not reported
Alternate Facility Date:	Not reported

Year:	1994
Manifest:	CTF0323778
EPA ID:	CTD983900135
Generator Mailing Address:	265 MURPHY RD
Generator City,State,Zip:	HARTFORD, CT 06114
Discrepancies:	N
Date Shipped:	1994-07-12
Date Received:	1994-07-12

PENN RENTS (Continued) **S128036164**

Transporter 2 Date:	Not reported
TSDF EPA ID:	CTD000845982
TSDF Name:	SAFETY KLEEN CORP 2 070 01
TSDF Address:	24 BRIXTON ST
TSDF City,State,Zip:	WEST HARTFORD, CT 06107
TSDF Country:	USA
Transporter EPA ID:	ILD984908202
Transporter Name:	SAFETY KLEEN CORP
Transporter Address:	Not reported
Transporter City,State,Zip:	CT
Transporter Country:	USA
Transporter 2 EPA ID:	Not reported
Transporter 2 Name:	Not reported
Transporter 2 Address:	Not reported
Transporter 2 City,State,Zip:	CT
Transporter 2 Country:	USA
US DOT Description:	WASTE PETROLEUM NAPHTHA LIQUID, NOS
Number of Containers:	001
Container Type:	DM
Quantity/Weight/Volume:	8/G
Batch Number:	999999
EPA Waste Codes:	D001 - IGNITABLE WASTE
Copies:	1
Alternate Facility Name:	Not reported
Alternate Facility Address:	Not reported
Alternate Facility State:	Not reported
Alternate Facility Date:	Not reported

Year:	1994
Manifest:	CTF0308299
EPA ID:	CTD983900135
Generator Mailing Address:	265 MURPHY RD
Generator City,State,Zip:	HARTFORD, CT 06114
Discrepancies:	N
Date Shipped:	1994-03-21
Date Received:	1994-03-21
Transporter 2 Date:	Not reported
TSDF EPA ID:	CTD000845982
TSDF Name:	SAFETY KLEEN CORP 2 070 01
TSDF Address:	24 BRIXTON ST
TSDF City,State,Zip:	WEST HARTFORD, CT 06107
TSDF Country:	USA
Transporter EPA ID:	ILD984908202
Transporter Name:	SAFETY KLEEN CORP
Transporter Address:	Not reported
Transporter City,State,Zip:	CT
Transporter Country:	USA
Transporter 2 EPA ID:	Not reported
Transporter 2 Name:	Not reported
Transporter 2 Address:	Not reported
Transporter 2 City,State,Zip:	CT
Transporter 2 Country:	USA
US DOT Description:	WASTE COMBUSTIBLE LIQUID
Number of Containers:	001
Container Type:	DM
Quantity/Weight/Volume:	8/G
Batch Number:	999999

PENN RENTS (Continued) **S128036164**

EPA Waste Codes:	D001 - IGNITABLE WASTE
Copies:	1
Alternate Facility Name:	Not reported
Alternate Facility Address:	Not reported
Alternate Facility State:	Not reported
Alternate Facility Date:	Not reported
Year:	1994
Manifest:	MAH080290
EPA ID:	CTD983900135
Generator Mailing Address:	265 MURPHY RD
Generator City,State,Zip:	HARTFORD, CT 06114
Discrepancies:	Y
Date Shipped:	1994-05-18
Date Received:	1994-05-18
Transporter 2 Date:	Not reported
TSDF EPA ID:	CTD000845982
TSDF Name:	SAFETY KLEEN CORP 2 070 01
TSDF Address:	24 BRIXTON ST
TSDF City,State,Zip:	WEST HARTFORD, CT 06107
TSDF Country:	USA
Transporter EPA ID:	ILD984908202
Transporter Name:	SAFETY KLEEN CORP
Transporter Address:	Not reported
Transporter City,State,Zip:	CT
Transporter Country:	USA
Transporter 2 EPA ID:	Not reported
Transporter 2 Name:	Not reported
Transporter 2 Address:	Not reported
Transporter 2 City,State,Zip:	CT
Transporter 2 Country:	USA
US DOT Description:	WASTE PETROLEUM NAPHTHA LIQUID, NOS
Number of Containers:	001
Container Type:	DM
Quantity/Weight/Volume:	8/G
Batch Number:	999999
EPA Waste Codes:	D001 - IGNITABLE WASTE
Copies:	1
Alternate Facility Name:	Not reported
Alternate Facility Address:	Not reported
Alternate Facility State:	Not reported
Alternate Facility Date:	Not reported
Year:	1993
Manifest:	CTF0307380
EPA ID:	CTD983900135
Generator Mailing Address:	265 MURPHY RD
Generator City,State,Zip:	HARTFORD, CT 06114
Discrepancies:	N
Date Shipped:	1993-10-05
Date Received:	1993-10-05
Transporter 2 Date:	Not reported
TSDF EPA ID:	CTD000845982
TSDF Name:	SAFETY KLEEN CORP 2 070 01
TSDF Address:	24 BRIXTON ST
TSDF City,State,Zip:	WEST HARTFORD, CT 06107
TSDF Country:	USA

PENN RENTS (Continued) **S128036164**

Transporter EPA ID:	ILD984908202
Transporter Name:	SAFETY KLEEN CORP
Transporter Address:	Not reported
Transporter City,State,Zip:	CT
Transporter Country:	USA
Transporter 2 EPA ID:	Not reported
Transporter 2 Name:	Not reported
Transporter 2 Address:	Not reported
Transporter 2 City,State,Zip:	CT
Transporter 2 Country:	USA
US DOT Description:	WASTE COMBUSTIBLE LIQUID
Number of Containers:	001
Container Type:	DM
Quantity/Weight/Volume:	8/G
Batch Number:	999999
EPA Waste Codes:	D001 - IGNITABLE WASTE
Copies:	1
Alternate Facility Name:	Not reported
Alternate Facility Address:	Not reported
Alternate Facility State:	Not reported
Alternate Facility Date:	Not reported

K98 **CONN POWER SYSTEMS LLC** **RCRA NonGen / NLR** **1000300088**
WSW **260 MURPHY RD** **FINDS** **CTD018681544**
< 1/8 **HARTFORD, CT 06114** **ECHO**
0.080 mi. **RI MANIFEST**
422 ft. **Site 7 of 12 in cluster K**

Relative: **Higher**
Actual: **42 ft.**

RCRA Listings:

Date Form Received by Agency:		20050923
Handler Name:	CONN POWER SYSTEMS LLC	
Handler Address:		260 MURPHY RD
Handler City,State,Zip:		HARTFORD, CT 06114
EPA ID:		CTD018681544
Contact Name:		PETER MADDEN
Contact Address:		260 MURPHY RD
Contact City,State,Zip:		HARTFORD, CT 06114
Contact Telephone:		860-527-9156
Contact Fax:		Not reported
Contact Email:		Not reported
Contact Title:		Not reported
EPA Region:		01
Land Type:		Not reported
Federal Waste Generator Description:		Not a generator, verified
Non-Notifier:		Not reported
Biennial Report Cycle:		Not reported
Accessibility:		Not reported
Active Site Indicator:		Not reported
State District Owner:		Not reported
State District:		Not reported
Mailing Address:		MURPHY RD
Mailing City,State,Zip:		HARTFORD, CT 06114
Owner Name:	PETER MADDEN	
Owner Type:		Private
Operator Name:	Not reported	
Operator Type:		Not reported
Short-Term Generator Activity:		No
Importer Activity:		No

CONN POWER SYSTEMS LLC (Continued) **1000300088**

Mixed Waste Generator:	No
Transporter Activity:	No
Transfer Facility Activity:	No
Recycler Activity with Storage:	No
Small Quantity On-Site Burner Exemption:	No
Smelting Melting and Refining Furnace Exemption:	No
Underground Injection Control:	No
Off-Site Waste Receipt:	No
Universal Waste Indicator:	No
Universal Waste Destination Facility:	No
Federal Universal Waste:	No
Active Site Fed-Reg Treatment Storage and Disposal Facility:	Not reported
Active Site Converter Treatment storage and Disposal Facility:	Not reported
Active Site State-Reg Treatment Storage and Disposal Facility:	Not reported
Active Site State-Reg Handler:	---
Federal Facility Indicator:	Not reported
Hazardous Secondary Material Indicator:	NN
Sub-Part K Indicator:	Not reported
Commercial TSD Indicator:	No
Treatment Storage and Disposal Type:	Not reported
2018 GPRA Permit Baseline:	Not on the Baseline
2018 GPRA Renewals Baseline:	Not on the Baseline
Permit Renewals Workload Universe:	Not reported
Permit Workload Universe:	Not reported
Permit Progress Universe:	Not reported
Post-Closure Workload Universe:	Not reported
Closure Workload Universe:	Not reported
202 GPRA Corrective Action Baseline:	No
Corrective Action Workload Universe:	No
Subject to Corrective Action Universe:	No
Non-TSDFs Where RCRA CA has Been Imposed Universe:	No
TSDFs Potentially Subject to CA Under 3004 (u)/(v) Universe:	No
TSDFs Only Subject to CA under Discretionary Auth Universe:	No
Corrective Action Priority Ranking:	No NCAPS ranking
Environmental Control Indicator:	No
Institutional Control Indicator:	No
Human Exposure Controls Indicator:	N/A
Groundwater Controls Indicator:	N/A
Operating TSDF Universe:	Not reported
Full Enforcement Universe:	Not reported
Significant Non-Complier Universe:	No
Unaddressed Significant Non-Complier Universe:	No
Addressed Significant Non-Complier Universe:	No
Significant Non-Complier With a Compliance Schedule Universe:	No
Financial Assurance Required: Not reported	
Handler Date of Last Change:	20150414
Recognized Trader-Importer:	No
Recognized Trader-Exporter:	No
Importer of Spent Lead Acid Batteries:	No
Exporter of Spent Lead Acid Batteries:	No
Recycler Activity Without Storage:	Not reported
Manifest Broker:	Not reported
Sub-Part P Indicator:	No

Handler - Owner Operator:
Owner/Operator Indicator: Owner

CONN POWER SYSTEMS LLC (Continued) **1000300088**

Owner/Operator Name: PETER MADDEN
Legal Status: Private
Date Became Current: Not reported
Date Ended Current: Not reported
Owner/Operator Address: OWNERSTREET
Owner/Operator City,State,Zip: OWNERCITY, CT 99999
Owner/Operator Telephone: 203-555-1212
Owner/Operator Telephone Ext: Not reported
Owner/Operator Fax: Not reported
Owner/Operator Email: Not reported

Owner/Operator Indicator: Owner
Owner/Operator Name: PETER MADDEN
Legal Status: Private
Date Became Current: Not reported
Date Ended Current: Not reported
Owner/Operator Address: OWNERSTREET
Owner/Operator City,State,Zip: OWNERCITY, CT 99999
Owner/Operator Telephone: 203-555-1212
Owner/Operator Telephone Ext: Not reported
Owner/Operator Fax: Not reported
Owner/Operator Email: Not reported

Owner/Operator Indicator: Owner
Owner/Operator Name: PETER MADDEN
Legal Status: Private
Date Became Current: Not reported
Date Ended Current: Not reported
Owner/Operator Address: OWNERSTREET
Owner/Operator City,State,Zip: OWNERCITY, CT 99999
Owner/Operator Telephone: 203-555-1212
Owner/Operator Telephone Ext: Not reported
Owner/Operator Fax: Not reported
Owner/Operator Email: Not reported

Historic Generators:
Receive Date: 20050923
Handler Name: CONN POWER SYSTEMS LLC
Federal Waste Generator Description: Not a generator, verified
State District Owner: Not reported
Large Quantity Handler of Universal Waste: No
Recognized Trader Importer: No
Recognized Trader Exporter: No
Spent Lead Acid Battery Importer: No
Spent Lead Acid Battery Exporter: No
Current Record: No
Non Storage Recycler Activity: Not reported
Electronic Manifest Broker: Not reported

Receive Date: 20050923
Handler Name: CONN POWER SYSTEMS LLC
Federal Waste Generator Description: Not a generator, verified
State District Owner: Not reported
Large Quantity Handler of Universal Waste: No
Recognized Trader Importer: No
Recognized Trader Exporter: No
Spent Lead Acid Battery Importer: No

CONN POWER SYSTEMS LLC (Continued) **1000300088**

Spent Lead Acid Battery Exporter: No
Current Record: Yes
Non Storage Recycler Activity: Not reported
Electronic Manifest Broker: Not reported

Receive Date: 19860326
Handler Name: CONN POWER SYSTEMS LLC
Federal Waste Generator Description: Small Quantity Generator
State District Owner: Not reported
Large Quantity Handler of Universal Waste: No
Recognized Trader Importer: No
Recognized Trader Exporter: No
Spent Lead Acid Battery Importer: No
Spent Lead Acid Battery Exporter: No
Current Record: No
Non Storage Recycler Activity: Not reported
Electronic Manifest Broker: Not reported

List of NAICS Codes and Descriptions:
NAICS Codes: No NAICS Codes Found

Facility Has Received Notices of Violations:
Violations: No Violations Found

Evaluation Action Summary:
Evaluations: No Evaluations Found

FINDS:
Registry ID: 110003012150

Click Here for FRS Facility Detail Report:

Environmental Interest/Information System:
RCRAInfo is a national information system that supports the Resource Conservation and Recovery Act (RCRA) program through the tracking of events and activities related to facilities that generate, transport, and treat, store, or dispose of hazardous waste. RCRAInfo allows RCRA program staff to track the notification, permit, compliance, and corrective action activities required under RCRA.

Click this hyperlink while viewing on your computer to access additional FINDS: detail in the EDR Site Report.

ECHO:
Envid: 1000300088
Registry ID: 110003012150
DFR URL: http://echo.epa.gov/detailed-facility-report?fid=110003012150
Name: CONN POWER SYSTEMS LLC
Address: 260 MURPHY RD
City,State,Zip: HARTFORD, CT 06114

RI MANIFEST:
Name: CUMMINS DIESEL
Address: 260 MURPHY RD
City,State,Zip: HARTFORD, CT 06114

CONN POWER SYSTEMS LLC (Continued) **1000300088**

EPA Id:	CTD018681544
GEN Cert Date:	12/5/1988
Manifest Document Number:	CTC0189167
Waste Description:	CORR LIQ
TSDF Id:	RID991302407
TSDF Name:	IDI
Qty:	55
WT/Vol Units:	G
TSDF Date:	Not reported
Transporter 2 Id:	Not reported
Item Number:	2
Transporter 2 Name:	Not reported
Transporter Name 2:	TRI-S
Transporter EPAID:	CTD016424210
Transporter Receipt Date:	Not reported
Number Of Containers:	0
Container Type:	Not reported
Waste Code1:	D002
Waste Code2:	Not reported
Waste Code3:	Not reported
Waste Code4:	Not reported
Waste Code5:	Not reported
Waste Code6:	Not reported
Fee Exempt Code:	Not reported
Comment:	Not reported
Transporter Name 2:	Not reported
Company Permit Number:	Not reported
Year:	Not reported
Quarter:	Not reported
Transporter Contact Name:	Not reported
Transporter Contact Email:	Not reported
Filing Date:	Not reported
Total Fee:	Not reported
Billing Name:	Not reported
Paid Date:	Not reported
Paid Time:	Not reported
Facility Receipt Date:	Not reported
Fee:	Not reported
Manifest Created Date:	Not reported
Manifest Updated Date:	Not reported

RI MANIFEST:

Transporter Receipt Date:	Not reported
Number Of Containers:	0
Container Type:	Not reported
Waste Code1:	D002
Waste Code2:	Not reported
Waste Code3:	Not reported
Waste Code4:	Not reported
Waste Code5:	Not reported
Waste Code6:	Not reported
Comment:	Not reported
Fee Exempt Code:	Not reported
TSDF Name:	IDI
TSDF Id:	RID991302407
Transporter Name 2:	Not reported
Company Permit Number:	Not reported
Year:	Not reported

CONN POWER SYSTEMS LLC (Continued) **1000300088**

EPA ID:	CTD018681544
Manifest Docket Number:	CTC0189167
Quarter:	Not reported
Waste Description:	CORR LIQ
Transporter Contact Name:	Not reported
Quantity:	55
Transporter Contact Email:	Not reported
WT/Vol Units:	G
Filing Date:	Not reported
Total Fee:	Not reported
Item Number:	2
Transporter Name:	TRI-S
Billing Name:	Not reported
Transporter EPA ID:	CTD016424210
Date Paid:	Not reported
Time Paid:	Not reported
GEN Cert Date:	12/5/1988
Facility Receipt Date:	Not reported
Fee:	Not reported
Transporter 2 Receipt Date:	Not reported
Manifest Created Date:	Not reported
TSDF Receipt Date:	Not reported
Transporter 2 ID:	Not reported
Manifest Updated Date:	Not reported
Transporter Receipt Date:	Not reported
Number Of Containers:	0
Container Type:	Not reported
Waste Code1:	D002
Waste Code2:	Not reported
Waste Code3:	Not reported
Waste Code4:	Not reported
Waste Code5:	Not reported
Waste Code6:	Not reported
Comment:	Not reported
Fee Exempt Code:	Not reported
TSDF Name:	IDI
TSDF Id:	RID991302407
Transporter Name 2:	Not reported
Company Permit Number:	Not reported
Year:	Not reported
EPA ID:	CTD018681544
Manifest Docket Number:	CTC0189167
Quarter:	Not reported
Waste Description:	CORR LIQ
Transporter Contact Name:	Not reported
Quantity:	55
Transporter Contact Email:	Not reported
WT/Vol Units:	G
Filing Date:	Not reported
Total Fee:	Not reported
Item Number:	3
Transporter Name:	TRI-S
Billing Name:	Not reported
Transporter EPA ID:	CTD016424210
Date Paid:	Not reported
Time Paid:	Not reported

CONN POWER SYSTEMS LLC (Continued) **1000300088**

GEN Cert Date:	12/5/1988
Facility Receipt Date:	Not reported
Fee:	Not reported
Transporter 2 Receipt Date:	Not reported
Manifest Created Date:	Not reported
TSDF Receipt Date:	Not reported
Transporter 2 ID:	Not reported
Manifest Updated Date:	Not reported
Transporter Receipt Date:	Not reported
Number Of Containers:	0
Container Type:	Not reported
Waste Code1:	D002
Waste Code2:	Not reported
Waste Code3:	Not reported
Waste Code4:	Not reported
Waste Code5:	Not reported
Waste Code6:	Not reported
Comment:	Not reported
Fee Exempt Code:	Not reported
TSDF Name:	IDI
TSDF Id:	RID991302407
Transporter Name 2:	Not reported
Company Permit Number:	Not reported
Year:	Not reported
EPA ID:	CTD018681544
Manifest Docket Number:	CTC0189167
Quarter:	Not reported
Waste Description:	SODIUM HYDROX
Transporter Contact Name:	Not reported
Quantity:	330
Transporter Contact Email:	Not reported
WT/Vol Units:	G
Filing Date:	Not reported
Total Fee:	Not reported
Item Number:	4
Transporter Name:	TRI-S
Billing Name:	Not reported
Transporter EPA ID:	CTD016424210
Date Paid:	Not reported
Time Paid:	Not reported
GEN Cert Date:	12/5/1988
Facility Receipt Date:	Not reported
Fee:	Not reported
Transporter 2 Receipt Date:	Not reported
Manifest Created Date:	Not reported
TSDF Receipt Date:	Not reported
Transporter 2 ID:	Not reported
Manifest Updated Date:	Not reported
Transporter Receipt Date:	Not reported
Number Of Containers:	0
Container Type:	Not reported
Waste Code1:	CR02
Waste Code2:	Not reported
Waste Code3:	Not reported
Waste Code4:	Not reported

CONN POWER SYSTEMS LLC (Continued) **1000300088**

Waste Code5:	Not reported
Waste Code6:	Not reported
Comment:	Not reported
Fee Exempt Code:	Not reported
TSDF Name:	IDI
TSDF Id:	RID991302407
Transporter Name 2:	Not reported
Company Permit Number:	Not reported
Year:	Not reported
EPA ID:	CTD018681544
Manifest Docket Number:	CTC0189167
Quarter:	Not reported
Waste Description:	OIL
Transporter Contact Name:	Not reported
Quantity:	495
Transporter Contact Email:	Not reported
WT/Vol Units:	G
Filing Date:	Not reported
Total Fee:	Not reported
Item Number:	1
Transporter Name:	TRI-S
Billing Name:	Not reported
Transporter EPA ID:	CTD016424210
Date Paid:	Not reported
Time Paid:	Not reported
GEN Cert Date:	12/5/1988
Facility Receipt Date:	Not reported
Fee:	Not reported
Transporter 2 Receipt Date:	Not reported
Manifest Created Date:	Not reported
TSDF Receipt Date:	Not reported
Transporter 2 ID:	Not reported
Manifest Updated Date:	Not reported
Transporter Receipt Date:	Not reported
Number Of Containers:	0
Container Type:	Not reported
Waste Code1:	D002
Waste Code2:	Not reported
Waste Code3:	Not reported
Waste Code4:	Not reported
Waste Code5:	Not reported
Waste Code6:	Not reported
Comment:	Not reported
Fee Exempt Code:	Not reported
TSDF Name:	IDI
TSDF Id:	RID991302407
Transporter Name 2:	Not reported
Company Permit Number:	Not reported
Year:	Not reported
EPA ID:	CTD018681544
Manifest Docket Number:	CTC0189167
Quarter:	Not reported
Waste Description:	CORR LIQ
Transporter Contact Name:	Not reported
Quantity:	55
Transporter Contact Email:	Not reported

CONN POWER SYSTEMS LLC (Continued) **1000300088**

WT/Vol Units:	G
Filing Date:	Not reported
Total Fee:	Not reported
Item Number:	2
Transporter Name:	TRI-S
Billing Name:	Not reported
Transporter EPA ID:	CTD016424210
Date Paid:	Not reported
Time Paid:	Not reported
GEN Cert Date:	12/5/1988
Facility Receipt Date:	Not reported
Fee:	Not reported
Transporter 2 Receipt Date:	Not reported
Manifest Created Date:	Not reported
TSDF Receipt Date:	Not reported
Transporter 2 ID:	Not reported
Manifest Updated Date:	Not reported
Transporter Receipt Date:	Not reported
Number Of Containers:	0
Container Type:	Not reported
Waste Code1:	D002
Waste Code2:	Not reported
Waste Code3:	Not reported
Waste Code4:	Not reported
Waste Code5:	Not reported
Waste Code6:	Not reported
Comment:	Not reported
Fee Exempt Code:	Not reported
TSDF Name:	IDI
TSDF Id:	RID991302407
Transporter Name 2:	Not reported
Company Permit Number:	Not reported
Year:	Not reported
EPA ID:	CTD018681544
Manifest Docket Number:	CTC0189167
Quarter:	Not reported
Waste Description:	CORR LIQ
Transporter Contact Name:	Not reported
Quantity:	55
Transporter Contact Email:	Not reported
WT/Vol Units:	G
Filing Date:	Not reported
Total Fee:	Not reported
Item Number:	3
Transporter Name:	TRI-S
Billing Name:	Not reported
Transporter EPA ID:	CTD016424210
Date Paid:	Not reported
Time Paid:	Not reported
GEN Cert Date:	12/5/1988
Facility Receipt Date:	Not reported
Fee:	Not reported
Transporter 2 Receipt Date:	Not reported
Manifest Created Date:	Not reported
TSDF Receipt Date:	Not reported
Transporter 2 ID:	Not reported

CONN POWER SYSTEMS LLC (Continued) **1000300088**

Manifest Updated Date:	Not reported
Transporter Receipt Date:	Not reported
Number Of Containers:	0
Container Type:	Not reported
Waste Code1:	D002
Waste Code2:	Not reported
Waste Code3:	Not reported
Waste Code4:	Not reported
Waste Code5:	Not reported
Waste Code6:	Not reported
Comment:	Not reported
Fee Exempt Code:	Not reported
TSDF Name:	IDI
TSDF Id:	RID991302407
Transporter Name 2:	Not reported
Company Permit Number:	Not reported
Year:	Not reported
EPA ID:	CTD018681544
Manifest Docket Number:	CTC0189167
Quarter:	Not reported
Waste Description:	SODIUM HYDROX
Transporter Contact Name:	Not reported
Quantity:	330
Transporter Contact Email:	Not reported
WT/Vol Units:	G
Filing Date:	Not reported
Total Fee:	Not reported
Item Number:	4
Transporter Name:	TRI-S
Billing Name:	Not reported
Transporter EPA ID:	CTD016424210
Date Paid:	Not reported
Time Paid:	Not reported
GEN Cert Date:	12/5/1988
Facility Receipt Date:	Not reported
Fee:	Not reported
Transporter 2 Receipt Date:	Not reported
Manifest Created Date:	Not reported
TSDF Receipt Date:	Not reported
Transporter 2 ID:	Not reported
Manifest Updated Date:	Not reported
Transporter Receipt Date:	Not reported
Number Of Containers:	0
Container Type:	Not reported
Waste Code1:	CR02
Waste Code2:	Not reported
Waste Code3:	Not reported
Waste Code4:	Not reported
Waste Code5:	Not reported
Waste Code6:	Not reported
Comment:	Not reported
Fee Exempt Code:	Not reported
TSDF Name:	IDI
TSDF Id:	RID991302407
Transporter Name 2:	Not reported

CONN POWER SYSTEMS LLC (Continued) **1000300088**

Company Permit Number:	Not reported
Year:	Not reported
EPA ID:	CTD018681544
Manifest Docket Number:	CTC0189167
Quarter:	Not reported
Waste Description:	OIL
Transporter Contact Name:	Not reported
Quantity:	495
Transporter Contact Email:	Not reported
WT/Vol Units:	G
Filing Date:	Not reported
Total Fee:	Not reported
Item Number:	1
Transporter Name:	TRI-S
Billing Name:	Not reported
Transporter EPA ID:	CTD016424210
Date Paid:	Not reported
Time Paid:	Not reported
GEN Cert Date:	12/5/1988
Facility Receipt Date:	Not reported
Fee:	Not reported
Transporter 2 Receipt Date:	Not reported
Manifest Created Date:	Not reported
TSDF Receipt Date:	Not reported
Transporter 2 ID:	Not reported
Manifest Updated Date:	Not reported

K99 **FORMER CPC, INC.** **CT AUL** **S123317555**
WSW **260 MURPHY ROAD** **N/A**
< 1/8 **HARTFORD, CT**
0.080 mi.
422 ft. **Site 8 of 12 in cluster K**

Relative:
Higher

Actual:
42 ft.

CT AUL:

Name:	FORMER CT POWER SYSTEMS
Address:	260 MURPHY ROAD
City,State,Zip:	HARTFORD, CT
Facility ID:	5579
Status:	Department Comments Provided
DEP Staff Assigned:	TEAM
LEP Lead:	FALSE
LEP Program:	Not reported
Map Link:	Not reported
Date Release Exp First:	Not reported
Date Release Exp Second:	Not reported
Date Release Exp Third:	Not reported

How did the ELUR change the use of the property:	Not reported
Date 1st Waiver Request Received:	Not reported
Date of DEP Comments On The 1st Waiver Request:	Not reported
Date Complete 1st Waiver Request Assembled:	Not reported
Date 2nd Waiver Request Received:	Not reported
Date of DEP Comments On The 2nd Waiver Request:	Not reported
Date Complete 2nd Waiver Request Assembled:	Not reported
Date 3rd Waiver Request Received:	Not reported
Date of DEP Comments On The 3rd Waiver Request:	Not reported
Date Complete 3rd Waiver Request Assembled:	Not reported
Date of Approval of 3rd Waiver Request:	Not reported

FORMER CPC, INC. (Continued) **S123317555**

Date 1st ELUR received for review:	13-NOV-13
Date of DEP comments for 1st ELUR:	22-AUG-14
Date Complete Package for 1st ELUR Assembled:	Not reported
Date 1st ELUR Approved by Commissioner:	Not reported
Date 1st ELUR Received by Grantor:	Not reported
Date 1st ELUR Executed by Grantor:	Not reported
Date 2nd ELUR Received for Review:	Not reported
Date of DEP comments for 2nd ELUR:	Not reported
Date Complete Package for 2nd ELUR Assembled:	Not reported
Date 2nd ELUR Approved by Commissioner:	Not reported
Date 2nd ELUR Received by Grantor:	Not reported
Date 2nd ELUR Executed by Grantor:	Not reported
Date 3rd ELUR Received For Review:	Not reported
Date of DEP Comments For Third ELUR:	Not reported
Date Complete Package For Third ELUR Assembled:	Not reported
Date Third Decision Document Approved by Commissioner:	Not reported
Date Third ELUR Received by Grantor:	Not reported
Date Third ELUR Executed by Grantor:	Not reported
Date 1st ELUR Recorded On The Land Records:	Not reported
Date 2nd ELUR Recorded On The Land Records:	Not reported
Date 3rd ELUR Recorded On The Land Records:	Not reported
Date 1st Certificate of Title Was Received:	Not reported
Date 2nd Certificate of Title Was Received:	Not reported
Date 3rd Certificate of Title Was Received:	Not reported
Date Request For 1st ELUR Release Request Received:	Not reported
Date of DEP Comments on the First ELUR Release Request:	Not reported
Date of Complete Application For 1st ELUR Release Assembled:	Not reported
Date Request For Second ELUR Release Request Received:	Not reported
Date of DEP comments on the 2nd ELUR Release Request:	Not reported
Date of Complete Application for 2nd ELUR Release Assembled:	Not reported
Date Request for Third ELUR Release Request Received:	Not reported
Date of DEP Comments on the third ELUR Release Request:	Not reported
Date of Complete Application for 3rd ELUR Release Assembled:	Not reported
Date of the 1st Release From the ELUR Approved:	Not reported
Date of the 2nd Release From the ELUR Approved:	Not reported
Date of the 3rd Release From the ELUR Approved:	Not reported
Was the 1st Release Recorded on the Land Records:	FALSE
Was the 2nd Release Recorded on the Land Records:	FALSE
Was the 3rd Release Recorded on the Land Records:	FALSE
Date the 1st Release Recorded on the Land Records:	Not reported
Date the 2nd Release Recorded on the Land Records:	Not reported
Date Request for 1st ELUR Restoration Request Received:	Not reported
Date of DEP comments on the 1st ELUR Restoration Request:	Not reported
Date the 1st ELUR Was Restored:	Not reported
Date Request For 2nd ELUR Restoration Request Received:	Not reported
Date of DEP Comments on the 2nd ELUR Restoration Request:	Not reported
Date the 2nd ELUR Restoration Request Was Complete:	Not reported
Date the 2nd ELUR was Restored:	Not reported
Date Request for 3rd ELUR Restoration Request Received:	Not reported
Date of DEP Comments on the 3rd ELUR Restoration Request:	Not reported
Date the 3rd ELUR Restoration Request Was Complete:	Not reported
Date the 3rd ELUR Was Restored:	Not reported
Was the 1st Restoration Recorded on the Land Records:	FALSE
Was the 2nd Restoration Recorded on the Land Records:	FALSE
Was the 3rd Restoration Recorded on the Land Records:	FALSE
Date the 1st Restoration Recorded on the Land Records:	Not reported
Date the 2nd Restoration Recorded on the Land Records:	Not reported

FORMER CPC, INC. (Continued) **S123317555**

Date the 3rd Restoration Recorded on the Land Records:	Not reported
Date of NOV:	Not reported
Date NOV in Compliance:	Not reported
Name of Contact Person for ELUR:	Not reported
Contact Firm:	Not reported
Contact Address:	Not reported
Contact City/State/Zip:	Not reported
Request For Waiver Of Subordination Agreement Status:	Not reported
Direct Exposure Inaccessible Soil 22a-133k-2 B 3:	False
Pollutant Mobility Criteria Environ Isola Soil 22a-133k-2 C 4 B:	False
Prevent Disturbance Of Engineered Control 22a-133k-2 F 2 B Iv:	Not reported
NOV Number:	Not reported
Reason for NOV:	Not reported
More Than One ELUR For Site:	FALSE
ELUR Covers All/Part Of Property?:	Not reported
Direct Exposure PCBs Industrial Use Only 22a-133k-2 B 2 B:	False
Use Ind Groundwater Volatilization Criteria 22a-133k-3 C 2:	False
Use Ind Soil Gas Volatilization Criteria 22a-133k-3 C 3 A:	False
Pot Gw Vol Criteria Exceed ELUR No Bldg Const 22a-133k-3 C 5 A:	False
Tech Impract Of GW Remediation 22a-133k-3 E 2 C:	False
ELUR Prior To Reqs:	FALSE
Submittal_ID:	1695
Status and Updated Title Search:	Withdrawn
Status Comment:	Withdrawn: Department has closed/withdrawn Application. Notice days) sent 8/24/17; New Application received 1/31/18 (see REM 5
Residential Activity - Clean water lense:	False
Inaccessible Soil and Residential Activity (PCBs):	False
Soil Polluted with Pesticides (Residential):	False
Soil Polluted with Pesticides (I/C):	False
Alternative Release-specific DEC:	False
WSPF (Commissioner):	False
WSPF (LEP Certified):	False
Engineered Control PMC (Commissioner):	False
Engineered Control DEC (Commissioner):	False
Engineered Control DEC (LEP Certified):	False
NAPL:	False
Alternative Release-specific VolC:	False
Alternative Method of Demonstrating Compliance VolC:	False
Vapor Mitigation:	False
Indoor Air Monitoring (VolC):	False
Groundwater Polluted with Pesticides:	False

Name:	FORMER CPC, INC.
Address:	260 MURPHY ROAD
City,State,Zip:	HARTFORD, CT
Facility ID:	5579
Status:	Not reported
DEP Staff Assigned:	Jade Barber
LEP Lead:	FALSE
LEP Program:	Not reported
Map Link:	Not reported
Date Release Exp First:	Not reported
Date Release Exp Second:	Not reported
Date Release Exp Third:	Not reported

How did the ELUR change the use of the property:	Not reported
Date 1st Waiver Request Received:	Not reported
Date of DEP Comments On The 1st Waiver Request:	Not reported

FORMER CPC, INC. (Continued) **S123317555**

Date Complete 1st Waiver Request Assembled:	Not reported
Date 2nd Waiver Request Received:	Not reported
Date of DEP Comments On The 2nd Waiver Request:	Not reported
Date Complete 2nd Waiver Request Assembled:	Not reported
Date 3rd Waiver Request Received:	Not reported
Date of DEP Comments On The 3rd Waiver Request:	Not reported
Date Complete 3rd Waiver Request Assembled:	Not reported
Date of Approval of 3rd Waiver Request:	Not reported
Date 1st ELUR received for review:	31-JAN-18
Date of DEP comments for 1st ELUR:	12-APR-18
Date Complete Package for 1st ELUR Assembled:	Not reported
Date 1st ELUR Approved by Commissioner:	13-SEP-18
Date 1st ELUR Received by Grantor:	13-SEP-18
Date 1st ELUR Executed by Grantor:	03-AUG-18
Date 2nd ELUR Received for Review:	Not reported
Date of DEP comments for 2nd ELUR:	Not reported
Date Complete Package for 2nd ELUR Assembled:	Not reported
Date 2nd ELUR Approved by Commissioner:	Not reported
Date 2nd ELUR Received by Grantor:	Not reported
Date 2nd ELUR Executed by Grantor:	Not reported
Date 3rd ELUR Received For Review:	Not reported
Date of DEP Comments For Third ELUR:	Not reported
Date Complete Package For Third ELUR Assembled:	Not reported
Date Third Decision Document Approved by Commissioner:	Not reported
Date Third ELUR Received by Grantor:	Not reported
Date Third ELUR Executed by Grantor:	Not reported
Date 1st ELUR Recorded On The Land Records:	21-SEP-18
Date 2nd ELUR Recorded On The Land Records:	Not reported
Date 3rd ELUR Recorded On The Land Records:	Not reported
Date 1st Certificate of Title Was Received:	24-SEP-18
Date 2nd Certificate of Title Was Received:	Not reported
Date 3rd Certificate of Title Was Received:	Not reported
Date Request For 1st ELUR Release Request Received:	Not reported
Date of DEP Comments on the First ELUR Release Request:	Not reported
Date of Complete Application For 1st ELUR Release Assembled:	Not reported
Date Request For Second ELUR Release Request Received:	Not reported
Date of DEP comments on the 2nd ELUR Release Request:	Not reported
Date of Complete Application for 2nd ELUR Release Assembled:	Not reported
Date Request for Third ELUR Release Request Received:	Not reported
Date of DEP Comments on the third ELUR Release Request:	Not reported
Date of Complete Application for 3rd ELUR Release Assembled:	Not reported
Date of the 1st Release From the ELUR Approved:	Not reported
Date of the 2nd Release From the ELUR Approved:	Not reported
Date of the 3rd Release From the ELUR Approved:	Not reported
Was the 1st Release Recorded on the Land Records:	FALSE
Was the 2nd Release Recorded on the Land Records:	FALSE
Was the 3rd Release Recorded on the Land Records:	FALSE
Date the 1st Release Recorded on the Land Records:	Not reported
Date the 2nd Release Recorded on the Land Records:	Not reported
Date Request for 1st ELUR Restoration Request Received:	Not reported
Date of DEP comments on the 1st ELUR Restoration Request:	Not reported
Date the 1st ELUR Was Restored:	Not reported
Date Request For 2nd ELUR Restoration Request Received:	Not reported
Date of DEP Comments on the 2nd ELUR Restoration Request:	Not reported
Date the 2nd ELUR Restoration Request Was Complete:	Not reported
Date the 2nd ELUR was Restored:	Not reported
Date Request for 3rd ELUR Restoration Request Received:	Not reported

FORMER CPC, INC. (Continued) **S123317555**

Date of DEP Comments on the 3rd ELUR Restoration Request:	Not reported
Date the 3rd ELUR Restoration Request Was Complete:	Not reported
Date the 3rd ELUR Was Restored:	Not reported
Was the 1st Restoration Recorded on the Land Records:	FALSE
Was the 2nd Restoration Recorded on the Land Records:	FALSE
Was the 3rd Restoration Recorded on the Land Records:	FALSE
Date the 1st Restoration Recorded on the Land Records:	Not reported
Date the 2nd Restoration Recorded on the Land Records:	Not reported
Date the 3rd Restoration Recorded on the Land Records:	Not reported
Date of NOV:	Not reported
Date NOV in Compliance:	Not reported
Name of Contact Person for ELUR:	Not reported
Contact Firm:	Not reported
Contact Address:	Not reported
Contact City/State/Zip:	Not reported
Request For Waiver Of Subordination Agreement Status:	Not reported
Direct Exposure Inaccessible Soil 22a-133k-2 B 3:	False
Pollutant Mobility Criteria Environ Isola Soil 22a-133k-2 C 4 B:	True
Prevent Disturbance Of Engineered Control 22a-133k-2 F 2 B Iv:	Not reported
NOV Number:	Not reported
Reason for NOV:	Not reported
More Than One ELUR For Site:	FALSE
ELUR Covers All/Part Of Property?:	Not reported
Direct Exposure PCBs Industrial Use Only 22a-133k-2 B 2 B:	False
Use Ind Groundwater Volatilization Criteria 22a-133k-3 C 2:	False
Use Ind Soil Gas Volatilization Criteria 22a-133k-3 C 3 A:	False
Pot Gw Vol Criteria Exceed ELUR No Bldg Const 22a-133k-3 C 5 A:	False
Tech Impract Of GW Remediation 22a-133k-3 E 2 C:	False
ELUR Prior To Reqs:	FALSE
Submittal_ID:	3125
Status and Updated Title Search:	Certificate of Title
Status Comment:	Admin Review: NOAC 2/15/18.
Residential Activity - Clean water lense:	False
Inaccessible Soil and Residential Activity (PCBs):	False
Soil Polluted with Pesticides (Residential):	False
Soil Polluted with Pesticides (I/C):	False
Alternative Release-specific DEC:	False
WSPF (Commissioner):	False
WSPF (LEP Certified):	False
Engineered Control PMC (Commissioner):	False
Engineered Control DEC (Commissioner):	False
Engineered Control DEC (LEP Certified):	False
NAPL:	False
Alternative Release-specific VolC:	False
Alternative Method of Demonstrating Compliance VolC:	False
Vapor Mitigation:	False
Indoor Air Monitoring (VolC):	False
Groundwater Polluted with Pesticides:	False

K100 **CUMMINS-CONN INC** **CT MANIFEST** **S126359333**
WSW **260 MURPHY RD** **N/A**
< 1/8 **HARTFORD, CT 06114**
0.080 mi.
422 ft. **Site 9 of 12 in cluster K**

Relative:
Higher

Actual:
42 ft.

CT MANIFEST:

Name:	CUMMINS-CONN INC
Address:	260 MURPHY RD
City,State,Zip:	HARTFORD, CT 06114
Phone:	Not reported
Country:	Not reported
Manifest ID:	CTF0140360
EPA ID:	CTD018681544

Hazardous Waste Manifest:

Year:	1993
Manifest:	CTF0318466
EPA ID:	CTD018681544
Generator Mailing Address:	260 MURPHY RD
Generator City,State,Zip:	HARTFORD, CT 06114
Discrepancies:	Y
Date Shipped:	1993-02-22
Date Received:	1993-02-22
Transporter 2 Date:	Not reported
TSDF EPA ID:	CTD000845982
TSDF Name:	SAFETY KLEEN CORP 2 070 01
TSDF Address:	24 BRIXTON ST
TSDF City,State,Zip:	WEST HARTFORD, CT 06107
TSDF Country:	USA
Transporter EPA ID:	ILD051060408
Transporter Name:	SAFETY KLEEN CORP (TRANSP)
Transporter Address:	Not reported
Transporter City,State,Zip:	CT
Transporter Country:	USA
Transporter 2 EPA ID:	Not reported
Transporter 2 Name:	Not reported
Transporter 2 Address:	Not reported
Transporter 2 City,State,Zip:	CT
Transporter 2 Country:	USA
US DOT Description:	WASTE PETROLEUM NAPHTHA LIQUID, NOS
Number of Containers:	003
Container Type:	DM
Quantity/Weight/Volume:	44/G
Batch Number:	999999
EPA Waste Codes:	D001 - IGNITABLE WASTE
Copies:	1
Alternate Facility Name:	Not reported
Alternate Facility Address:	Not reported
Alternate Facility State:	Not reported
Alternate Facility Date:	Not reported

Year:	1993
Manifest:	CTF0212813
EPA ID:	CTD018681544
Generator Mailing Address:	260 MURPHY RD
Generator City,State,Zip:	HARTFORD, CT 06114
Discrepancies:	N
Date Shipped:	1993-04-23

CUMMINS-CONN INC (Continued) **S126359333**

Date Received:	1993-04-23
Transporter 2 Date:	Not reported
TSDF EPA ID:	CTD000845982
TSDF Name:	SAFETY KLEEN CORP 2 070 01
TSDF Address:	24 BRIXTON ST
TSDF City,State,Zip:	WEST HARTFORD, CT 06107
TSDF Country:	USA
Transporter EPA ID:	ILD051060408
Transporter Name:	SAFETY KLEEN CORP (TRANSP)
Transporter Address:	Not reported
Transporter City,State,Zip:	CT
Transporter Country:	USA
Transporter 2 EPA ID:	Not reported
Transporter 2 Name:	Not reported
Transporter 2 Address:	Not reported
Transporter 2 City,State,Zip:	CT
Transporter 2 Country:	USA
US DOT Description:	WASTE COMBUSTIBLE LIQUID
Number of Containers:	003
Container Type:	DM
Quantity/Weight/Volume:	45/G
Batch Number:	999999
EPA Waste Codes:	D001 - IGNITABLE WASTE
Copies:	1
Alternate Facility Name:	Not reported
Alternate Facility Address:	Not reported
Alternate Facility State:	Not reported
Alternate Facility Date:	Not reported

Year:	1992
Manifest:	CTF0194952
EPA ID:	CTD018681544
Generator Mailing Address:	260 MURPHY RD
Generator City,State,Zip:	HARTFORD, CT 06114
Discrepancies:	N
Date Shipped:	1992-05-19
Date Received:	1992-05-19
Transporter 2 Date:	Not reported
TSDF EPA ID:	CTD000845982
TSDF Name:	SAFETY KLEEN CORP 2-070-01
TSDF Address:	24 BRIXTON ST
TSDF City,State,Zip:	WEST HARTFORD, CT 06107
TSDF Country:	USA
Transporter EPA ID:	ILD051060408
Transporter Name:	SAFETY KLEEN CORP (TRANSP)
Transporter Address:	Not reported
Transporter City,State,Zip:	CT
Transporter Country:	USA
Transporter 2 EPA ID:	Not reported
Transporter 2 Name:	Not reported
Transporter 2 Address:	Not reported
Transporter 2 City,State,Zip:	CT
Transporter 2 Country:	USA
US DOT Description:	WASTE PETROLEUM NAPHTHA LIQUID
Number of Containers:	003
Container Type:	DM
Quantity/Weight/Volume:	258/P

CUMMINS-CONN INC (Continued) **S126359333**

Batch Number:	999999
EPA Waste Codes:	D001 - IGNITABLE WASTE
Copies:	1
Alternate Facility Name:	Not reported
Alternate Facility Address:	Not reported
Alternate Facility State:	Not reported
Alternate Facility Date:	Not reported
Year:	1992
Manifest:	CTF0157177
EPA ID:	CTD018681544
Generator Mailing Address:	260 MURPHY RD
Generator City,State,Zip:	HARTFORD, CT 06114
Discrepancies:	N
Date Shipped:	1992-01-02
Date Received:	1992-01-02
Transporter 2 Date:	Not reported
TSDF EPA ID:	CTD000845982
TSDF Name:	SAFETY KLEEN CORP 2-070-01
TSDF Address:	24 BRIXTON ST
TSDF City,State,Zip:	WEST HARTFORD, CT 06107
TSDF Country:	USA
Transporter EPA ID:	ILD051060408
Transporter Name:	SAFETY KLEEN CORP (TRANSP)
Transporter Address:	Not reported
Transporter City,State,Zip:	CT
Transporter Country:	USA
Transporter 2 EPA ID:	Not reported
Transporter 2 Name:	Not reported
Transporter 2 Address:	Not reported
Transporter 2 City,State,Zip:	CT
Transporter 2 Country:	USA
US DOT Description:	WASTE PETROLEUM NAPHTHA
Number of Containers:	002
Container Type:	DM
Quantity/Weight/Volume:	172/P
Batch Number:	999999
EPA Waste Codes:	D001 - IGNITABLE WASTE
Copies:	1
Alternate Facility Name:	Not reported
Alternate Facility Address:	Not reported
Alternate Facility State:	Not reported
Alternate Facility Date:	Not reported
Year:	1992
Manifest:	CTF0189445
EPA ID:	CTD018681544
Generator Mailing Address:	260 MURPHY RD
Generator City,State,Zip:	HARTFORD, CT 06114
Discrepancies:	N
Date Shipped:	1992-03-24
Date Received:	1992-03-24
Transporter 2 Date:	Not reported
TSDF EPA ID:	CTD000845982
TSDF Name:	SAFETY KLEEN CORP 2-070-01
TSDF Address:	24 BRIXTON ST
TSDF City,State,Zip:	WEST HARTFORD, CT 06107

CUMMINS-CONN INC (Continued) **S126359333**

TSDF Country:	USA
Transporter EPA ID:	ILD051060408
Transporter Name:	SAFETY KLEEN CORP (TRANSP)
Transporter Address:	Not reported
Transporter City,State,Zip:	CT
Transporter Country:	USA
Transporter 2 EPA ID:	Not reported
Transporter 2 Name:	Not reported
Transporter 2 Address:	Not reported
Transporter 2 City,State,Zip:	CT
Transporter 2 Country:	USA
US DOT Description:	WASTE PETROLEUM NAPHTHA LIQUID
Number of Containers:	002
Container Type:	DM
Quantity/Weight/Volume:	172/P
Batch Number:	999999
EPA Waste Codes:	D001 - IGNITABLE WASTE
Copies:	1
Alternate Facility Name:	Not reported
Alternate Facility Address:	Not reported
Alternate Facility State:	Not reported
Alternate Facility Date:	Not reported

Year:	1992
Manifest:	CTF0155646
EPA ID:	CTD018681544
Generator Mailing Address:	260 MURPHY RD
Generator City,State,Zip:	HARTFORD, CT 06114
Discrepancies:	N
Date Shipped:	1992-02-12
Date Received:	1992-02-13
Transporter 2 Date:	Not reported
TSDF EPA ID:	CTD000845982
TSDF Name:	SAFETY KLEEN CORP 2-070-01
TSDF Address:	24 BRIXTON ST
TSDF City,State,Zip:	WEST HARTFORD, CT 06107
TSDF Country:	USA
Transporter EPA ID:	ILD051060408
Transporter Name:	SAFETY KLEEN CORP (TRANSP)
Transporter Address:	Not reported
Transporter City,State,Zip:	CT
Transporter Country:	USA
Transporter 2 EPA ID:	Not reported
Transporter 2 Name:	Not reported
Transporter 2 Address:	Not reported
Transporter 2 City,State,Zip:	CT
Transporter 2 Country:	USA
US DOT Description:	WASTE PETROLEUM NAPHTHA
Number of Containers:	002
Container Type:	DM
Quantity/Weight/Volume:	172/P
Batch Number:	999999
EPA Waste Codes:	D001 - IGNITABLE WASTE
Copies:	1
Alternate Facility Name:	Not reported
Alternate Facility Address:	Not reported
Alternate Facility State:	Not reported

CUMMINS-CONN INC (Continued) **S126359333**

Alternate Facility Date:	Not reported
Year:	1992
Manifest:	CTF0188731
EPA ID:	CTD018681544
Generator Mailing Address:	260 MURPHY RD
Generator City,State,Zip:	HARTFORD, CT 06114
Discrepancies:	N
Date Shipped:	1992-09-09
Date Received:	1992-09-09
Transporter 2 Date:	Not reported
TSDF EPA ID:	CTD000845982
TSDF Name:	SAFETY KLEEN CORP 2-070-01
TSDF Address:	24 BRIXTON ST
TSDF City,State,Zip:	WEST HARTFORD, CT 06107
TSDF Country:	USA
Transporter EPA ID:	ILD051060408
Transporter Name:	SAFETY KLEEN CORP (TRANSP)
Transporter Address:	Not reported
Transporter City,State,Zip:	CT
Transporter Country:	USA
Transporter 2 EPA ID:	Not reported
Transporter 2 Name:	Not reported
Transporter 2 Address:	Not reported
Transporter 2 City,State,Zip:	CT
Transporter 2 Country:	USA
US DOT Description:	WASTE COMBUSTIBLE LIQUID, NOS
Number of Containers:	003
Container Type:	DM
Quantity/Weight/Volume:	258/P
Batch Number:	999999
EPA Waste Codes:	D001 - IGNITABLE WASTE
Copies:	1
Alternate Facility Name:	Not reported
Alternate Facility Address:	Not reported
Alternate Facility State:	Not reported
Alternate Facility Date:	Not reported
Year:	1992
Manifest:	CTF0116871
EPA ID:	CTD018681544
Generator Mailing Address:	260 MURPHY RD
Generator City,State,Zip:	HARTFORD, CT 06114
Discrepancies:	N
Date Shipped:	1992-11-02
Date Received:	1992-11-02
Transporter 2 Date:	Not reported
TSDF EPA ID:	CTD000845982
TSDF Name:	SAFETY KLEEN CORP 2-070-01
TSDF Address:	24 BRIXTON ST
TSDF City,State,Zip:	WEST HARTFORD, CT 06107
TSDF Country:	USA
Transporter EPA ID:	ILD051060408
Transporter Name:	SAFETY KLEEN CORP (TRANSP)
Transporter Address:	Not reported
Transporter City,State,Zip:	CT
Transporter Country:	USA

CUMMINS-CONN INC (Continued) **S126359333**

Transporter 2 EPA ID:	Not reported
Transporter 2 Name:	Not reported
Transporter 2 Address:	Not reported
Transporter 2 City,State,Zip:	CT
Transporter 2 Country:	USA
US DOT Description:	WASTE COMBUSTIBLE LIQUID, NOS
Number of Containers:	003
Container Type:	DM
Quantity/Weight/Volume:	258/P
Batch Number:	999999
EPA Waste Codes:	D001 - IGNITABLE WASTE
Copies:	1
Alternate Facility Name:	Not reported
Alternate Facility Address:	Not reported
Alternate Facility State:	Not reported
Alternate Facility Date:	Not reported

Year:	1992
Manifest:	CTF0192400
EPA ID:	CTD018681544
Generator Mailing Address:	260 MURPHY RD
Generator City,State,Zip:	HARTFORD, CT 06114
Discrepancies:	N
Date Shipped:	1992-07-13
Date Received:	1992-07-13
Transporter 2 Date:	Not reported
TSDF EPA ID:	CTD000845982
TSDF Name:	SAFETY KLEEN CORP 2-070-01
TSDF Address:	24 BRIXTON ST
TSDF City,State,Zip:	WEST HARTFORD, CT 06107
TSDF Country:	USA
Transporter EPA ID:	ILD051060408
Transporter Name:	SAFETY KLEEN CORP (TRANSP)
Transporter Address:	Not reported
Transporter City,State,Zip:	CT
Transporter Country:	USA
Transporter 2 EPA ID:	Not reported
Transporter 2 Name:	Not reported
Transporter 2 Address:	Not reported
Transporter 2 City,State,Zip:	CT
Transporter 2 Country:	USA
US DOT Description:	WASTE PETROLEUM NAPHTHA
Number of Containers:	003
Container Type:	DM
Quantity/Weight/Volume:	258/P
Batch Number:	999999
EPA Waste Codes:	D001 - IGNITABLE WASTE
Copies:	1
Alternate Facility Name:	Not reported
Alternate Facility Address:	Not reported
Alternate Facility State:	Not reported
Alternate Facility Date:	Not reported

Year:	1992
Manifest:	CTF0140360
EPA ID:	CTD018681544
Generator Mailing Address:	260 MURPHY RD

CUMMINS-CONN INC (Continued) **S126359333**

Generator City,State,Zip:	HARTFORD, CT 06114
Discrepancies:	N
Date Shipped:	1992-12-30
Date Received:	1992-12-30
Transporter 2 Date:	Not reported
TSDF EPA ID:	CTD000845982
TSDF Name:	SAFETY KLEEN CORP 2-070-01
TSDF Address:	24 BRIXTON ST
TSDF City,State,Zip:	WEST HARTFORD, CT 06107
TSDF Country:	USA
Transporter EPA ID:	ILD051060408
Transporter Name:	SAFETY KLEEN CORP (TRANSP)
Transporter Address:	Not reported
Transporter City,State,Zip:	CT
Transporter Country:	USA
Transporter 2 EPA ID:	Not reported
Transporter 2 Name:	Not reported
Transporter 2 Address:	Not reported
Transporter 2 City,State,Zip:	CT
Transporter 2 Country:	USA
US DOT Description:	WASTE COMBUSTIBLE LIQUID
Number of Containers:	003
Container Type:	DM
Quantity/Weight/Volume:	258/P
Batch Number:	999999
EPA Waste Codes:	D001 - IGNITABLE WASTE
Copies:	1
Alternate Facility Name:	Not reported
Alternate Facility Address:	Not reported
Alternate Facility State:	Not reported
Alternate Facility Date:	Not reported

Year:	1991
Manifest:	CTF0068259
EPA ID:	CTD018681544
Generator Mailing Address:	260 MURPHY RD
Generator City,State,Zip:	HARTFORD, CT 06114
Discrepancies:	N
Date Shipped:	1991-06-05
Date Received:	1991-06-05
Transporter 2 Date:	Not reported
TSDF EPA ID:	CTD000845982
TSDF Name:	SAFETY KLEEN CORP 2-070-01
TSDF Address:	24 BRIXTON ST
TSDF City,State,Zip:	WEST HARTFORD, CT 06107
TSDF Country:	USA
Transporter EPA ID:	ILD051060408
Transporter Name:	SAFETY-KLEEN CORP (TRANSPORTER ONLY)
Transporter Address:	Not reported
Transporter City,State,Zip:	CT
Transporter Country:	USA
Transporter 2 EPA ID:	Not reported
Transporter 2 Name:	Not reported
Transporter 2 Address:	Not reported
Transporter 2 City,State,Zip:	CT
Transporter 2 Country:	USA
US DOT Description:	WASTE PETROLEUM NAPHTHA

CUMMINS-CONN INC (Continued) **S126359333**

Number of Containers:	002
Container Type:	DM
Quantity/Weight/Volume:	172/P
Batch Number:	999999
EPA Waste Codes:	D001 - IGNITABLE WASTE
Copies:	1
Alternate Facility Name:	Not reported
Alternate Facility Address:	Not reported
Alternate Facility State:	Not reported
Alternate Facility Date:	Not reported

K101 **CONNECTICUT POWER SYSTEMS, LLC/CPC, INC.** **CT CPCS** **S105958333**
WSW **260 MURPHY ROAD** **N/A**
< 1/8 **HARTFORD, CT 06103**
0.080 mi.
422 ft. **Site 10 of 12 in cluster K**

Relative:
Higher

Actual:
42 ft.

CPCS:

Name:	CONNECTICUT POWER SYSTEMS, LLC/CPC, INC.
Address:	260 MURPHY ROAD
City,State,Zip:	HARTFORD, CT 06103
Site Type:	Projects
Lust Status code:	Not reported
Lust Status:	Not reported
PTP Form:	III
Program:	Property Transfer Program
Comments:	Projects
Site Type Definition:	Property Transfer Form III

K102 **CUMMINS DIESEL ENGINES OF CT INC** **CT MANIFEST** **S109734846**
WSW **260 MURPHY RD** **N/A**
< 1/8 **HARTFORD, CT 06114**
0.080 mi.
422 ft. **Site 11 of 12 in cluster K**

Relative:
Higher

Actual:
42 ft.

CT MANIFEST:

Name:	CUMMINS DIESEL ENGINES OF CT INC
Address:	260 MURPHY RD
City,State,Zip:	HARTFORD, CT 06114
Phone:	Not reported
Country:	Not reported
Manifest ID:	CTB0007426
EPA ID:	CTP000001818

Hazardous Waste Manifest:

Year:	1986
Manifest:	CTB0007426
EPA ID:	CTP000001818
Generator Mailing Address:	260 MURPHY RD
Generator City,State,Zip:	HARTFORD, CT 06114
Discrepancies:	N
Date Shipped:	1986-02-12
Date Received:	1986-02-12
Transporter 2 Date:	Not reported
TSDF EPA ID:	CTD072138969
TSDF Name:	ENVIRONMENTAL WASTE RESOURCES INC

CUMMINS DIESEL ENGINES OF CT INC (Continued) **S109734846**

TSDF Address:	130 FREIGHT ST
TSDF City,State,Zip:	WATERBURY, CT 06702
TSDF Country:	USA
Transporter EPA ID:	CTD098178593
Transporter Name:	CLIMCO, INC,
Transporter Address:	Not reported
Transporter City,State,Zip:	CT
Transporter Country:	USA
Transporter 2 EPA ID:	Not reported
Transporter 2 Name:	Not reported
Transporter 2 Address:	Not reported
Transporter 2 City,State,Zip:	CT
Transporter 2 Country:	USA
US DOT Description:	HAZARDOUS WASTE SOLID NOS
Number of Containers:	010
Container Type:	DM
Quantity/Weight/Volume:	550/G
Batch Number:	999999
EPA Waste Codes:	D008 - LEAD
Copies:	1
Alternate Facility Name:	Not reported
Alternate Facility Address:	Not reported
Alternate Facility State:	Not reported
Alternate Facility Date:	Not reported

K103 **O & G INDUSTRIES, INC.** **CT UST** **U002028189**
WSW **260 MURPHY RD** **N/A**
< 1/8 **HARTFORD, CT 06114**
0.080 mi.
422 ft. **Site 12 of 12 in cluster K**

Relative:
Higher

Actual:
42 ft.

UST:

Name:	O & G INDUSTRIES, INC.
Address:	260 MURPHY RD
Address 2:	Not reported
City,State,Zip:	HARTFORD 06114
Facility ID:	64-4895
Substance:	Not reported
Last Use Date:	03/01/1991
Tank ID:	AT1
Closure Status:	Tank was Removed From Ground
Compartment ID:	a
Tank Status:	Permanently Closed
Secondary Material:	Not reported
Tank Material:	Asphalt Coated or Bare Steel
Capacity:	1000
Install Date:	08/01/1970
Overfill Installed:	Not reported
Pipe Material:	Bare Steel
Pipe Mode Description:	Not reported
Spill Installed:	Not reported
Latitude:	41.73651
Longitude:	-72.6542
Tank Latitude:	41.73651
Tank Longitude:	-72.6542

Contact:

Facility ID:	64-4895

O & G INDUSTRIES, INC. (Continued) **U002028189**

Owner Name:	CUMMINS-CONN., INC.
Owner Address:	260 MURPHY RD
Owner Address 2:	Not reported
Owner Phone:	(203) 527-9156
Owner Phone Ext:	Not reported
Owner City/State/Zip:	HARTFORD, CT 061142107
Affiliation Type:	Owner
Contact Name:	Not reported
Contact Title:	Not reported
Contact Email:	Not reported

Facility ID:	64-4895
Owner Name:	CUMMINS-CONN., INC.
Owner Address:	260 MURPHY RD
Owner Address 2:	Not reported
Owner Phone:	Not reported
Owner Phone Ext:	Not reported
Owner City/State/Zip:	HARTFORD, CT 061142107
Affiliation Type:	Registrant
Contact Name:	Not reported
Contact Title:	Not reported
Contact Email:	Not reported

Name:	O & G INDUSTRIES, INC.
Address:	260 MURPHY RD
Address 2:	Not reported
City,State,Zip:	HARTFORD 06114
Facility ID:	64-4895
Substance:	Not reported
Last Use Date:	03/01/1991
Tank ID:	AT2
Closure Status:	Tank was Removed From Ground
Compartment ID:	a
Tank Status:	Permanently Closed
Secondary Material:	Not reported
Tank Material:	Asphalt Coated or Bare Steel
Capacity:	1000
Install Date:	08/01/1970
Overfill Installed:	Not reported
Pipe Material:	Bare Steel
Pipe Mode Description:	Not reported
Spill Installed:	Not reported
Latitude:	41.73651
Longitude:	-72.6542
Tank Latitude:	41.73651
Tank Longitude:	-72.6542

Contact:

Facility ID:	64-4895
Owner Name:	CUMMINS-CONN., INC.
Owner Address:	260 MURPHY RD
Owner Address 2:	Not reported
Owner Phone:	(203) 527-9156
Owner Phone Ext:	Not reported
Owner City/State/Zip:	HARTFORD, CT 061142107
Affiliation Type:	Owner
Contact Name:	Not reported

O & G INDUSTRIES, INC. (Continued) **U002028189**

Contact Title: Not reported
Contact Email: Not reported

Facility ID: 64-4895
Owner Name: CUMMINS-CONN., INC.
Owner Address: 260 MURPHY RD
Owner Address 2: Not reported
Owner Phone: Not reported
Owner Phone Ext: Not reported
Owner City/State/Zip: HARTFORD, CT 061142107
Affiliation Type: Registrant
Contact Name: Not reported
Contact Title: Not reported
Contact Email: Not reported

Name: O & G INDUSTRIES, INC.
Address: 260 MURPHY RD
Address 2: Not reported
City,State,Zip: HARTFORD 06114
Facility ID: 64-4895
Substance: Gasoline
Last Use Date: 06/01/1993
Tank ID: BO1
Closure Status: Tank was Removed From Ground
Compartment ID: a
Tank Status: Permanently Closed
Secondary Material: Not reported
Tank Material: Asphalt Coated or Bare Steel
Capacity: 2000
Install Date: 07/01/1983
Overfill Installed: Not reported
Pipe Material: Bare Steel
Pipe Mode Description: Not reported
Spill Installed: Not reported
Latitude: 41.73651
Longitude: -72.6542
Tank Latitude: 41.73651
Tank Longitude: -72.6542

Contact:
Facility ID: 64-4895
Owner Name: CUMMINS-CONN., INC.
Owner Address: 260 MURPHY RD
Owner Address 2: Not reported
Owner Phone: (203) 527-9156
Owner Phone Ext: Not reported
Owner City/State/Zip: HARTFORD, CT 061142107
Affiliation Type: Owner
Contact Name: Not reported
Contact Title: Not reported
Contact Email: Not reported

Facility ID: 64-4895
Owner Name: CUMMINS-CONN., INC.
Owner Address: 260 MURPHY RD
Owner Address 2: Not reported
Owner Phone: Not reported

O & G INDUSTRIES, INC. (Continued) **U002028189**

Owner Phone Ext: Not reported
Owner City/State/Zip: HARTFORD, CT 061142107
Affiliation Type: Registrant
Contact Name: Not reported
Contact Title: Not reported
Contact Email: Not reported

Name: O & G INDUSTRIES, INC.
Address: 260 MURPHY RD
Address 2: Not reported
City,State,Zip: HARTFORD 06114
Facility ID: 64-4895
Substance: Used Oil
Last Use Date: 03/01/1991
Tank ID: WO1
Closure Status: Tank was Removed From Ground
Compartment ID: a
Tank Status: Permanently Closed
Secondary Material: Not reported
Tank Material: Asphalt Coated or Bare Steel
Capacity: 1000
Install Date: 08/01/1970
Overfill Installed: Not reported
Pipe Material: Bare Steel
Pipe Mode Description: Not reported
Spill Installed: Not reported
Latitude: 41.73651
Longitude: -72.6542
Tank Latitude: 41.73651
Tank Longitude: -72.6542

Contact:
Facility ID: 64-4895
Owner Name: CUMMINS-CONN., INC.
Owner Address: 260 MURPHY RD
Owner Address 2: Not reported
Owner Phone: (203) 527-9156
Owner Phone Ext: Not reported
Owner City/State/Zip: HARTFORD, CT 061142107
Affiliation Type: Owner
Contact Name: Not reported
Contact Title: Not reported
Contact Email: Not reported

Facility ID: 64-4895
Owner Name: CUMMINS-CONN., INC.
Owner Address: 260 MURPHY RD
Owner Address 2: Not reported
Owner Phone: Not reported
Owner Phone Ext: Not reported
Owner City/State/Zip: HARTFORD, CT 061142107
Affiliation Type: Registrant
Contact Name: Not reported
Contact Title: Not reported
Contact Email: Not reported

R104 **NUTMEG INTERNATIONAL TRUCKS** **RCRA-SQG** **1000297328**
WSW **130 BRAINARD RD** **CT UST** **CTD095526372**
< 1/8 **HARTFORD, CT 06114** **FINDS**
0.080 mi. **ECHO**
423 ft. **Site 1 of 11 in cluster R**

Relative: **Higher**
Actual: **42 ft.**

RCRA Listings:

Date Form Received by Agency:		19870204
Handler Name:	NUTMEG INTERNATIONAL TRUCKS	
Handler Address:		130 BRAINARD RD
Handler City,State,Zip:		HARTFORD, CT 06114
EPA ID:		CTD095526372
Contact Name:		JAMES KURSZES
Contact Address:		130 BRAINARD RD
Contact City,State,Zip:		HARTFORD, CT 06114
Contact Telephone:		203-249-8635
Contact Fax:		Not reported
Contact Email:		Not reported
Contact Title:		Not reported
EPA Region:		01
Land Type:		Other
Federal Waste Generator Description:		Small Quantity Generator
Non-Notifier:		Not reported
Biennial Report Cycle:		Not reported
Accessibility:		Not reported
Active Site Indicator:		Handler Activities
State District Owner:		Not reported
State District:		Not reported
Mailing Address:		BRAINARD RD
Mailing City,State,Zip:		HARTFORD, CT 06114
Owner Name:	JOHN J OCONNELL	
Owner Type:		Private
Operator Name:	Not reported	
Operator Type:		Not reported
Short-Term Generator Activity:		No
Importer Activity:		No
Mixed Waste Generator:		No
Transporter Activity:		No
Transfer Facility Activity:		No
Recycler Activity with Storage:		No
Small Quantity On-Site Burner Exemption:		No
Smelting Melting and Refining Furnace Exemption:		No
Underground Injection Control:		No
Off-Site Waste Receipt:		No
Universal Waste Indicator:		No
Universal Waste Destination Facility:		No
Federal Universal Waste:		No
Active Site Fed-Reg Treatment Storage and Disposal Facility:		Not reported
Active Site Converter Treatment storage and Disposal Facility:		Not reported
Active Site State-Reg Treatment Storage and Disposal Facility:		Not reported
Active Site State-Reg Handler:		---
Federal Facility Indicator:		Not reported
Hazardous Secondary Material Indicator:		NN
Sub-Part K Indicator:		Not reported
Commercial TSD Indicator:		No
Treatment Storage and Disposal Type:		Not reported
2018 GPRA Permit Baseline:		Not on the Baseline
2018 GPRA Renewals Baseline:		Not on the Baseline
Permit Renewals Workload Universe:		Not reported

NUTMEG INTERNATIONAL TRUCKS (Continued) **1000297328**

Permit Workload Universe:	Not reported
Permit Progress Universe:	Not reported
Post-Closure Workload Universe:	Not reported
Closure Workload Universe:	Not reported
202 GPRA Corrective Action Baseline:	No
Corrective Action Workload Universe:	No
Subject to Corrective Action Universe:	No
Non-TSDFs Where RCRA CA has Been Imposed Universe:	No
TSDFs Potentially Subject to CA Under 3004 (u)/(v) Universe:	No
TSDFs Only Subject to CA under Discretionary Auth Universe:	No
Corrective Action Priority Ranking:	No NCAPS ranking
Environmental Control Indicator:	No
Institutional Control Indicator:	No
Human Exposure Controls Indicator:	N/A
Groundwater Controls Indicator:	N/A
Operating TSDF Universe:	Not reported
Full Enforcement Universe:	Not reported
Significant Non-Complier Universe:	No
Unaddressed Significant Non-Complier Universe:	No
Addressed Significant Non-Complier Universe:	No
Significant Non-Complier With a Compliance Schedule Universe:	No
Financial Assurance Required: Not reported	
Handler Date of Last Change:	20020522
Recognized Trader-Importer:	No
Recognized Trader-Exporter:	No
Importer of Spent Lead Acid Batteries:	No
Exporter of Spent Lead Acid Batteries:	No
Recycler Activity Without Storage:	Not reported
Manifest Broker:	Not reported
Sub-Part P Indicator:	No

Hazardous Waste Summary:

Waste Code:	D001
Waste Description:	IGNITABLE WASTE

Handler - Owner Operator:

Owner/Operator Indicator:	Owner
Owner/Operator Name: JOHN J OCONNELL	
Legal Status:	Private
Date Became Current:	Not reported
Date Ended Current:	Not reported
Owner/Operator Address:	OWNERSTREET
Owner/Operator City,State,Zip:	OWNERCITY, CT 99999
Owner/Operator Telephone:	203-555-1212
Owner/Operator Telephone Ext:	Not reported
Owner/Operator Fax:	Not reported
Owner/Operator Email:	Not reported

Historic Generators:

Receive Date:	19870204
Handler Name: NUTMEG INTERNATIONAL TRUCKS	
Federal Waste Generator Description:	Small Quantity Generator
State District Owner:	Not reported
Large Quantity Handler of Universal Waste:	No
Recognized Trader Importer:	No

NUTMEG INTERNATIONAL TRUCKS (Continued) **1000297328**

Recognized Trader Exporter:	No
Spent Lead Acid Battery Importer:	No
Spent Lead Acid Battery Exporter:	No
Current Record:	Yes
Non Storage Recycler Activity:	Not reported
Electronic Manifest Broker:	Not reported

List of NAICS Codes and Descriptions:
NAICS Codes: No NAICS Codes Found

Facility Has Received Notices of Violations:
Violations: No Violations Found

Evaluation Action Summary:
Evaluations: No Evaluations Found

UST:

Name:	NUTMEG INTERNATIONAL TRUCKS
Address:	130 BRAINARD RD
Address 2:	Not reported
City,State,Zip:	HARTFORD 06114
Facility ID:	64-4399
Substance:	Diesel
Last Use Date:	09/01/1998
Tank ID:	A1
Closure Status:	Tank was Removed From Ground
Compartment ID:	a
Tank Status:	Permanently Closed
Secondary Material:	Not reported
Tank Material:	Coated & Cathodically Protected Steel (sti-P3)
Capacity:	4000
Install Date:	09/01/1986
Overfill Installed:	Not reported
Pipe Material:	Bare Steel
Pipe Mode Description:	Not reported
Spill Installed:	Not reported
Latitude:	41.737197
Longitude:	-72.659555
Tank Latitude:	41.737197
Tank Longitude:	-72.659555

Contact:

Facility ID:	64-4399
Owner Name:	NUTMEG INTERNATIONAL TRUCKS, INC.
Owner Address:	130 BRAINARD RD
Owner Address 2:	Not reported
Owner Phone:	(860) 249-8635
Owner Phone Ext:	Not reported
Owner City/State/Zip:	HARTFORD, CT 061141604
Affiliation Type:	Owner
Contact Name:	MIKE SCHOLAR
Contact Title:	Not reported
Contact Email:	Not reported

Facility ID: 64-4399

NUTMEG INTERNATIONAL TRUCKS (Continued) **1000297328**

Owner Name:	NUTMEG INTERNATIONAL TRUCKS, INC.
Owner Address:	130 BRAINARD RD
Owner Address 2:	Not reported
Owner Phone:	Not reported
Owner Phone Ext:	Not reported
Owner City/State/Zip:	HARTFORD, CT 061141604
Affiliation Type:	Registrant
Contact Name:	Not reported
Contact Title:	Not reported
Contact Email:	Not reported

Name:	NUTMEG INTERNATIONAL TRUCKS
Address:	130 BRAINARD RD
Address 2:	Not reported
City,State,Zip:	HARTFORD 06114
Facility ID:	64-4399
Substance:	Used Oil
Last Use Date:	03/01/1986
Tank ID:	A3
Closure Status:	Tank Filled with Inert Material
Compartment ID:	a
Tank Status:	Permanently Closed
Secondary Material:	Not reported
Tank Material:	Not reported
Capacity:	550
Install Date:	01/01/1950
Overfill Installed:	Not reported
Pipe Material:	Not reported
Pipe Mode Description:	Not reported
Spill Installed:	Not reported
Latitude:	41.737197
Longitude:	-72.659555
Tank Latitude:	41.737197
Tank Longitude:	-72.659555

Contact:

Facility ID:	64-4399
Owner Name:	NUTMEG INTERNATIONAL TRUCKS, INC.
Owner Address:	130 BRAINARD RD
Owner Address 2:	Not reported
Owner Phone:	(860) 249-8635
Owner Phone Ext:	Not reported
Owner City/State/Zip:	HARTFORD, CT 061141604
Affiliation Type:	Owner
Contact Name:	MIKE SCHOLAR
Contact Title:	Not reported
Contact Email:	Not reported

Facility ID:	64-4399
Owner Name:	NUTMEG INTERNATIONAL TRUCKS, INC.
Owner Address:	130 BRAINARD RD
Owner Address 2:	Not reported
Owner Phone:	Not reported
Owner Phone Ext:	Not reported
Owner City/State/Zip:	HARTFORD, CT 061141604
Affiliation Type:	Registrant
Contact Name:	Not reported

NUTMEG INTERNATIONAL TRUCKS (Continued) **1000297328**

Contact Title: Not reported
Contact Email: Not reported

Name: NUTMEG INTERNATIONAL TRUCKS
Address: 130 BRAINARD RD
Address 2: Not reported
City,State,Zip: HARTFORD 06114
Facility ID: 64-4399
Substance: Diesel
Last Use Date: 09/01/1998
Tank ID: B2
Closure Status: Tank was Removed From Ground
Compartment ID: a
Tank Status: Permanently Closed
Secondary Material: Not reported
Tank Material: Coated & Cathodically Protected Steel (sti-P3)
Capacity: 4000
Install Date: 09/01/1986
Overfill Installed: Not reported
Pipe Material: Bare Steel
Pipe Mode Description: Not reported
Spill Installed: Not reported
Latitude: 41.737197
Longitude: -72.659555
Tank Latitude: 41.737197
Tank Longitude: -72.659555

Contact:
Facility ID: 64-4399
Owner Name: NUTMEG INTERNATIONAL TRUCKS, INC.
Owner Address: 130 BRAINARD RD
Owner Address 2: Not reported
Owner Phone: (860) 249-8635
Owner Phone Ext: Not reported
Owner City/State/Zip: HARTFORD, CT 061141604
Affiliation Type: Owner
Contact Name: MIKE SCHOLAR
Contact Title: Not reported
Contact Email: Not reported

Facility ID: 64-4399
Owner Name: NUTMEG INTERNATIONAL TRUCKS, INC.
Owner Address: 130 BRAINARD RD
Owner Address 2: Not reported
Owner Phone: Not reported
Owner Phone Ext: Not reported
Owner City/State/Zip: HARTFORD, CT 061141604
Affiliation Type: Registrant
Contact Name: Not reported
Contact Title: Not reported
Contact Email: Not reported

FINDS:
Registry ID: 110003019732

NUTMEG INTERNATIONAL TRUCKS (Continued) **1000297328**

Click Here for FRS Facility Detail Report:

Environmental Interest/Information System:
RCRAInfo is a national information system that supports the Resource Conservation and Recovery Act (RCRA) program through the tracking of events and activities related to facilities that generate, transport, and treat, store, or dispose of hazardous waste. RCRAInfo allows RCRA program staff to track the notification, permit, compliance, and corrective action activities required under RCRA.
Connecticut Site Information Management System (SIMS) is part of a suite of web-based applications designed to allow the Connecticut Department of Environmental Protection (DEP) staff to harmonize environmental interest information from disparate systems in a single agency-wide data repository (known as CFI). SIMS provides tools for identifying and resolving duplicate data, querying data (using both tabular and geospatial methods), and viewing/maintaining documents associated to the data.

Click this hyperlink while viewing on your computer to access additional FINDS: detail in the EDR Site Report.

ECHO:

Envid:	1000297328
Registry ID:	110003019732
DFR URL:	http://echo.epa.gov/detailed-facility-report?fid=110003019732
Name:	NUTMEG INTERNATIONAL TRUCKS
Address:	130 BRAINARD RD
City,State,Zip:	HARTFORD, CT 06114

R105 **NUTMEG INTNTL TRUCKS INC** **CT MANIFEST** **S128035363**
WSW **130 BRAINARD RD** **N/A**
< 1/8 **HARTFORD, CT**
0.080 mi.
423 ft. **Site 2 of 11 in cluster R**

Relative:
Higher

Actual:
42 ft.

CT MANIFEST:

Name:	NUTMEG INTNTL TRUCKS INC
Address:	130 BRAINARD RD
City,State,Zip:	HARTFORD, CT
Phone:	Not reported
Country:	Not reported
Manifest ID:	000445526SKS
EPA ID:	CTD095526372

Hazardous Waste Manifest:

Year:	2018
Manifest:	006301710SKS
EPA ID:	CTD095526372
Generator Mailing Address:	Not reported
Generator City,State,Zip:	Not reported
Discrepancies:	Not reported
Date Shipped:	2018-05-17
Date Received:	Not reported
Transporter 2 Date:	Not reported
TSDF EPA ID:	Not reported
TSDF Name:	Not reported
TSDF Address:	Not reported

NUTMEG INTNTL TRUCKS INC (Continued) **S128035363**

TSDF City,State,Zip:	Not reported
TSDF Country:	Not reported
Transporter EPA ID:	Not reported
Transporter Name:	Not reported
Transporter Address:	Not reported
Transporter City,State,Zip:	Not reported
Transporter Country:	Not reported
Transporter 2 EPA ID:	Not reported
Transporter 2 Name:	Not reported
Transporter 2 Address:	Not reported
Transporter 2 City,State,Zip:	Not reported
Transporter 2 Country:	Not reported
US DOT Description:	Not reported
Number of Containers:	Not reported
Container Type:	Not reported
Quantity/Weight/Volume:	/
Batch Number:	Not reported
EPA Waste Codes:	- Not reported
Copies:	Not reported
Alternate Facility Name:	Not reported
Alternate Facility Address:	Not reported
Alternate Facility State:	Not reported
Alternate Facility Date:	Not reported

Year:	2018
Manifest:	006180747SKS
EPA ID:	CTD095526372
Generator Mailing Address:	Not reported
Generator City,State,Zip:	Not reported
Discrepancies:	Not reported
Date Shipped:	2018-01-26
Date Received:	Not reported
Transporter 2 Date:	Not reported
TSDF EPA ID:	Not reported
TSDF Name:	Not reported
TSDF Address:	Not reported
TSDF City,State,Zip:	Not reported
TSDF Country:	Not reported
Transporter EPA ID:	Not reported
Transporter Name:	Not reported
Transporter Address:	Not reported
Transporter City,State,Zip:	Not reported
Transporter Country:	Not reported
Transporter 2 EPA ID:	Not reported
Transporter 2 Name:	Not reported
Transporter 2 Address:	Not reported
Transporter 2 City,State,Zip:	Not reported
Transporter 2 Country:	Not reported
US DOT Description:	Not reported
Number of Containers:	Not reported
Container Type:	Not reported
Quantity/Weight/Volume:	/
Batch Number:	Not reported
EPA Waste Codes:	- Not reported
Copies:	Not reported
Alternate Facility Name:	Not reported
Alternate Facility Address:	Not reported

NUTMEG INTNTL TRUCKS INC (Continued) **S128035363**

Alternate Facility State:	Not reported
Alternate Facility Date:	Not reported
Year:	2016
Manifest:	005070460SKS
EPA ID:	CTD095526372
Generator Mailing Address:	Not reported
Generator City,State,Zip:	Not reported
Discrepancies:	Not reported
Date Shipped:	2016-05-20
Date Received:	Not reported
Transporter 2 Date:	Not reported
TSDF EPA ID:	Not reported
TSDF Name:	Not reported
TSDF Address:	Not reported
TSDF City,State,Zip:	Not reported
TSDF Country:	Not reported
Transporter EPA ID:	Not reported
Transporter Name:	Not reported
Transporter Address:	Not reported
Transporter City,State,Zip:	Not reported
Transporter Country:	Not reported
Transporter 2 EPA ID:	Not reported
Transporter 2 Name:	Not reported
Transporter 2 Address:	Not reported
Transporter 2 City,State,Zip:	Not reported
Transporter 2 Country:	Not reported
US DOT Description:	Not reported
Number of Containers:	Not reported
Container Type:	Not reported
Quantity/Weight/Volume:	/
Batch Number:	Not reported
EPA Waste Codes:	- Not reported
Copies:	Not reported
Alternate Facility Name:	Not reported
Alternate Facility Address:	Not reported
Alternate Facility State:	Not reported
Alternate Facility Date:	Not reported
Year:	2015
Manifest:	005022200SKS
EPA ID:	CTD095526372
Generator Mailing Address:	Not reported
Generator City,State,Zip:	Not reported
Discrepancies:	Not reported
Date Shipped:	2015-09-01
Date Received:	Not reported
Transporter 2 Date:	Not reported
TSDF EPA ID:	Not reported
TSDF Name:	Not reported
TSDF Address:	Not reported
TSDF City,State,Zip:	Not reported
TSDF Country:	Not reported
Transporter EPA ID:	Not reported
Transporter Name:	Not reported
Transporter Address:	Not reported
Transporter City,State,Zip:	Not reported

NUTMEG INTNTL TRUCKS INC (Continued) **S128035363**

Transporter Country:	Not reported
Transporter 2 EPA ID:	Not reported
Transporter 2 Name:	Not reported
Transporter 2 Address:	Not reported
Transporter 2 City,State,Zip:	Not reported
Transporter 2 Country:	Not reported
US DOT Description:	Not reported
Number of Containers:	Not reported
Container Type:	Not reported
Quantity/Weight/Volume:	/
Batch Number:	Not reported
EPA Waste Codes:	- Not reported
Copies:	Not reported
Alternate Facility Name:	Not reported
Alternate Facility Address:	Not reported
Alternate Facility State:	Not reported
Alternate Facility Date:	Not reported

Year:	2014
Manifest:	004070334SKS
EPA ID:	CTD095526372
Generator Mailing Address:	Not reported
Generator City,State,Zip:	Not reported
Discrepancies:	Not reported
Date Shipped:	2014-01-17
Date Received:	Not reported
Transporter 2 Date:	Not reported
TSDF EPA ID:	Not reported
TSDF Name:	Not reported
TSDF Address:	Not reported
TSDF City,State,Zip:	Not reported
TSDF Country:	Not reported
Transporter EPA ID:	Not reported
Transporter Name:	Not reported
Transporter Address:	Not reported
Transporter City,State,Zip:	Not reported
Transporter Country:	Not reported
Transporter 2 EPA ID:	Not reported
Transporter 2 Name:	Not reported
Transporter 2 Address:	Not reported
Transporter 2 City,State,Zip:	Not reported
Transporter 2 Country:	Not reported
US DOT Description:	Not reported
Number of Containers:	Not reported
Container Type:	Not reported
Quantity/Weight/Volume:	/
Batch Number:	Not reported
EPA Waste Codes:	- Not reported
Copies:	Not reported
Alternate Facility Name:	Not reported
Alternate Facility Address:	Not reported
Alternate Facility State:	Not reported
Alternate Facility Date:	Not reported

Year:	2014
Manifest:	004426177SKS
EPA ID:	CTD095526372

NUTMEG INTNTL TRUCKS INC (Continued) **S128035363**

Generator Mailing Address:	Not reported
Generator City,State,Zip:	Not reported
Discrepancies:	Not reported
Date Shipped:	2014-10-10
Date Received:	Not reported
Transporter 2 Date:	Not reported
TSDF EPA ID:	Not reported
TSDF Name:	Not reported
TSDF Address:	Not reported
TSDF City,State,Zip:	Not reported
TSDF Country:	Not reported
Transporter EPA ID:	Not reported
Transporter Name:	Not reported
Transporter Address:	Not reported
Transporter City,State,Zip:	Not reported
Transporter Country:	Not reported
Transporter 2 EPA ID:	Not reported
Transporter 2 Name:	Not reported
Transporter 2 Address:	Not reported
Transporter 2 City,State,Zip:	Not reported
Transporter 2 Country:	Not reported
US DOT Description:	Not reported
Number of Containers:	Not reported
Container Type:	Not reported
Quantity/Weight/Volume:	/
Batch Number:	Not reported
EPA Waste Codes:	- Not reported
Copies:	Not reported
Alternate Facility Name:	Not reported
Alternate Facility Address:	Not reported
Alternate Facility State:	Not reported
Alternate Facility Date:	Not reported

Year:	2014
Manifest:	004351857SKS
EPA ID:	CTD095526372
Generator Mailing Address:	Not reported
Generator City,State,Zip:	Not reported
Discrepancies:	Not reported
Date Shipped:	2014-07-01
Date Received:	Not reported
Transporter 2 Date:	Not reported
TSDF EPA ID:	Not reported
TSDF Name:	Not reported
TSDF Address:	Not reported
TSDF City,State,Zip:	Not reported
TSDF Country:	Not reported
Transporter EPA ID:	Not reported
Transporter Name:	Not reported
Transporter Address:	Not reported
Transporter City,State,Zip:	Not reported
Transporter Country:	Not reported
Transporter 2 EPA ID:	Not reported
Transporter 2 Name:	Not reported
Transporter 2 Address:	Not reported
Transporter 2 City,State,Zip:	Not reported
Transporter 2 Country:	Not reported

NUTMEG INTNTL TRUCKS INC (Continued) **S128035363**

US DOT Description:	Not reported
Number of Containers:	Not reported
Container Type:	Not reported
Quantity/Weight/Volume:	/
Batch Number:	Not reported
EPA Waste Codes:	- Not reported
Copies:	Not reported
Alternate Facility Name:	Not reported
Alternate Facility Address:	Not reported
Alternate Facility State:	Not reported
Alternate Facility Date:	Not reported

Year:	2014
Manifest:	003967889SKS
EPA ID:	CTD095526372
Generator Mailing Address:	Not reported
Generator City,State,Zip:	Not reported
Discrepancies:	Not reported
Date Shipped:	2014-02-27
Date Received:	Not reported
Transporter 2 Date:	Not reported
TSDF EPA ID:	Not reported
TSDF Name:	Not reported
TSDF Address:	Not reported
TSDF City,State,Zip:	Not reported
TSDF Country:	Not reported
Transporter EPA ID:	Not reported
Transporter Name:	Not reported
Transporter Address:	Not reported
Transporter City,State,Zip:	Not reported
Transporter Country:	Not reported
Transporter 2 EPA ID:	Not reported
Transporter 2 Name:	Not reported
Transporter 2 Address:	Not reported
Transporter 2 City,State,Zip:	Not reported
Transporter 2 Country:	Not reported
US DOT Description:	Not reported
Number of Containers:	Not reported
Container Type:	Not reported
Quantity/Weight/Volume:	/
Batch Number:	Not reported
EPA Waste Codes:	- Not reported
Copies:	Not reported
Alternate Facility Name:	Not reported
Alternate Facility Address:	Not reported
Alternate Facility State:	Not reported
Alternate Facility Date:	Not reported

Year:	2014
Manifest:	004292878SKS
EPA ID:	CTD095526372
Generator Mailing Address:	Not reported
Generator City,State,Zip:	Not reported
Discrepancies:	Not reported
Date Shipped:	2014-04-10
Date Received:	Not reported
Transporter 2 Date:	Not reported

NUTMEG INTNTL TRUCKS INC (Continued) **S128035363**

TSDF EPA ID:	Not reported
TSDF Name:	Not reported
TSDF Address:	Not reported
TSDF City,State,Zip:	Not reported
TSDF Country:	Not reported
Transporter EPA ID:	Not reported
Transporter Name:	Not reported
Transporter Address:	Not reported
Transporter City,State,Zip:	Not reported
Transporter Country:	Not reported
Transporter 2 EPA ID:	Not reported
Transporter 2 Name:	Not reported
Transporter 2 Address:	Not reported
Transporter 2 City,State,Zip:	Not reported
Transporter 2 Country:	Not reported
US DOT Description:	Not reported
Number of Containers:	Not reported
Container Type:	Not reported
Quantity/Weight/Volume:	/
Batch Number:	Not reported
EPA Waste Codes:	- Not reported
Copies:	Not reported
Alternate Facility Name:	Not reported
Alternate Facility Address:	Not reported
Alternate Facility State:	Not reported
Alternate Facility Date:	Not reported

Year:	2014
Manifest:	004545165SKS
EPA ID:	CTD095526372
Generator Mailing Address:	Not reported
Generator City,State,Zip:	Not reported
Discrepancies:	Not reported
Date Shipped:	2014-09-26
Date Received:	Not reported
Transporter 2 Date:	Not reported
TSDF EPA ID:	Not reported
TSDF Name:	Not reported
TSDF Address:	Not reported
TSDF City,State,Zip:	Not reported
TSDF Country:	Not reported
Transporter EPA ID:	Not reported
Transporter Name:	Not reported
Transporter Address:	Not reported
Transporter City,State,Zip:	Not reported
Transporter Country:	Not reported
Transporter 2 EPA ID:	Not reported
Transporter 2 Name:	Not reported
Transporter 2 Address:	Not reported
Transporter 2 City,State,Zip:	Not reported
Transporter 2 Country:	Not reported
US DOT Description:	Not reported
Number of Containers:	Not reported
Container Type:	Not reported
Quantity/Weight/Volume:	/
Batch Number:	Not reported
EPA Waste Codes:	- Not reported

NUTMEG INTNTL TRUCKS INC (Continued) **S128035363**

Copies:	Not reported
Alternate Facility Name:	Not reported
Alternate Facility Address:	Not reported
Alternate Facility State:	Not reported
Alternate Facility Date:	Not reported
Year:	2013
Manifest:	003699432SKS
EPA ID:	CTD095526372
Generator Mailing Address:	Not reported
Generator City,State,Zip:	Not reported
Discrepancies:	Not reported
Date Shipped:	2013-07-26
Date Received:	Not reported
Transporter 2 Date:	Not reported
TSDF EPA ID:	Not reported
TSDF Name:	Not reported
TSDF Address:	Not reported
TSDF City,State,Zip:	Not reported
TSDF Country:	Not reported
Transporter EPA ID:	Not reported
Transporter Name:	Not reported
Transporter Address:	Not reported
Transporter City,State,Zip:	Not reported
Transporter Country:	Not reported
Transporter 2 EPA ID:	Not reported
Transporter 2 Name:	Not reported
Transporter 2 Address:	Not reported
Transporter 2 City,State,Zip:	Not reported
Transporter 2 Country:	Not reported
US DOT Description:	Not reported
Number of Containers:	Not reported
Container Type:	Not reported
Quantity/Weight/Volume:	/
Batch Number:	Not reported
EPA Waste Codes:	- Not reported
Copies:	Not reported
Alternate Facility Name:	Not reported
Alternate Facility Address:	Not reported
Alternate Facility State:	Not reported
Alternate Facility Date:	Not reported

DEEP Document:

Year:	2016
EPA ID:	CTD095526372
Statuory Program:	Hazardous Waste
Document Number:	005070460SKS
Document:	Hazardous Waste Manifest
File Type:	Written Text
Reference ID:	Ref ID: 005070460SKS Alt ID: CTD095526372

Click Here to view the image from agency website:

Year:	2012
EPA ID:	CTD095526372
Statuory Program:	Hazardous Waste
Document Number:	002749907SKS

NUTMEG INTNTL TRUCKS INC (Continued) **S128035363**

Document: Hazardous Waste Manifest
File Type: Written Text
Reference ID: Ref ID: 002749907SKS Alt ID: CTD095526372

Click Here to view the image from agency website:

Year: 2012
EPA ID: CTD095526372
Statuory Program: Hazardous Waste
Document Number: 002739986SKS
Document: Hazardous Waste Manifest
File Type: Written Text
Reference ID: Ref ID: 002739986SKS Alt ID: CTD095526372

Click Here to view the image from agency website:

Year: 2012
EPA ID: CTD095526372
Statuory Program: Hazardous Waste
Document Number: 003068610SKS
Document: Hazardous Waste Manifest
File Type: Written Text
Reference ID: Ref ID: 003068610SKS Alt ID: CTD095526372

Click Here to view the image from agency website:

H106 **LAIDLAW** **CT MANIFEST** **S125684472**
SW **240 BRAINARD RD** **N/A**
< 1/8 **HARTFORD, CT**
0.083 mi.
439 ft. **Site 2 of 32 in cluster H**

Relative: **Higher**
Actual: **42 ft.**

CT MANIFEST:
Name: LAIDLAW
Address: 240 BRAINARD RD
City,State,Zip: HARTFORD, CT
Phone: Not reported
Country: Not reported
Manifest ID: MAJ262167
EPA ID: CTP000017490

Hazardous Waste Manifest:
Year: 1995
Manifest: MAJ262163
EPA ID: CTP000017490
Generator Mailing Address: 240 BRAINARD RD
Generator City,State,Zip: HARTFORD, CT
Discrepancies: Not reported
Date Shipped: 1995-06-17
Date Received: 1995-06-19
Transporter 2 Date: Not reported
TSDF EPA ID: MAD000604447
TSDF Name: LAIDLAW ENVL SERVICES (NORTHEAST)
TSDF Address: 300 CANAL ST
TSDF City,State,Zip: LAWRENCE, MA 01845
TSDF Country: USA
Transporter EPA ID: MAD000604447

LAIDLAW (Continued) **S125684472**

Transporter Name:	LAIDLAW ENVIRONMENTAL SVS (NORTHEAST INC)
Transporter Address:	Not reported
Transporter City,State,Zip:	CT
Transporter Country:	USA
Transporter 2 EPA ID:	Not reported
Transporter 2 Name:	Not reported
Transporter 2 Address:	Not reported
Transporter 2 City,State,Zip:	CT
Transporter 2 Country:	USA
US DOT Description:	WASTE AEROSOLS
Number of Containers:	001
Container Type:	CF
Quantity/Weight/Volume:	400/P
Batch Number:	Not reported
EPA Waste Codes:	D001 - IGNITABLE WASTE
Copies:	Not reported
Alternate Facility Name:	Not reported
Alternate Facility Address:	Not reported
Alternate Facility State:	Not reported
Alternate Facility Date:	Not reported

Year:	1995
Manifest:	MAJ262163
EPA ID:	CTP000017490
Generator Mailing Address:	240 BRAINARD RD
Generator City,State,Zip:	HARTFORD, CT
Discrepancies:	Not reported
Date Shipped:	1995-06-17
Date Received:	1995-06-19
Transporter 2 Date:	Not reported
TSDF EPA ID:	MAD000604447
TSDF Name:	LAIDLAW ENVL SERVICES (NORTHEAST)
TSDF Address:	300 CANAL ST
TSDF City,State,Zip:	LAWRENCE, MA 01845
TSDF Country:	USA
Transporter EPA ID:	MAD000604447
Transporter Name:	LAIDLAW ENVIRONMENTAL SVS (NORTHEAST INC)
Transporter Address:	Not reported
Transporter City,State,Zip:	CT
Transporter Country:	USA
Transporter 2 EPA ID:	Not reported
Transporter 2 Name:	Not reported
Transporter 2 Address:	Not reported
Transporter 2 City,State,Zip:	CT
Transporter 2 Country:	USA
US DOT Description:	WASTE COMBUSTIBLE LIQUID NOS
Number of Containers:	001
Container Type:	CF
Quantity/Weight/Volume:	1000/P
Batch Number:	Not reported
EPA Waste Codes:	D001 - IGNITABLE WASTE
Copies:	Not reported
Alternate Facility Name:	Not reported
Alternate Facility Address:	Not reported
Alternate Facility State:	Not reported
Alternate Facility Date:	Not reported

LAIDLAW (Continued) **S125684472**

Year:	1995
Manifest:	MAJ262163
EPA ID:	CTP000017490
Generator Mailing Address:	240 BRAINARD RD
Generator City,State,Zip:	HARTFORD, CT
Discrepancies:	Not reported
Date Shipped:	1995-06-17
Date Received:	1995-06-19
Transporter 2 Date:	Not reported
TSDF EPA ID:	MAD000604447
TSDF Name:	LAIDLAW ENVL SERVICES (NORTHEAST)
TSDF Address:	300 CANAL ST
TSDF City,State,Zip:	LAWRENCE, MA 01845
TSDF Country:	USA
Transporter EPA ID:	MAD000604447
Transporter Name:	LAIDLAW ENVIRONMENTAL SVS (NORTHEAST INC)
Transporter Address:	Not reported
Transporter City,State,Zip:	CT
Transporter Country:	USA
Transporter 2 EPA ID:	Not reported
Transporter 2 Name:	Not reported
Transporter 2 Address:	Not reported
Transporter 2 City,State,Zip:	CT
Transporter 2 Country:	USA
US DOT Description:	WASTE COMBUSTIBLE LIQUID NOS
Number of Containers:	001
Container Type:	DM
Quantity/Weight/Volume:	400/P
Batch Number:	Not reported
EPA Waste Codes:	D001 - IGNITABLE WASTE
Copies:	Not reported
Alternate Facility Name:	Not reported
Alternate Facility Address:	Not reported
Alternate Facility State:	Not reported
Alternate Facility Date:	Not reported

Year:	1995
Manifest:	MAJ262163
EPA ID:	CTP000017490
Generator Mailing Address:	240 BRAINARD RD
Generator City,State,Zip:	HARTFORD, CT
Discrepancies:	Not reported
Date Shipped:	1995-06-17
Date Received:	1995-06-19
Transporter 2 Date:	Not reported
TSDF EPA ID:	MAD000604447
TSDF Name:	LAIDLAW ENVL SERVICES (NORTHEAST)
TSDF Address:	300 CANAL ST
TSDF City,State,Zip:	LAWRENCE, MA 01845
TSDF Country:	USA
Transporter EPA ID:	MAD000604447
Transporter Name:	LAIDLAW ENVIRONMENTAL SVS (NORTHEAST INC)
Transporter Address:	Not reported
Transporter City,State,Zip:	CT
Transporter Country:	USA
Transporter 2 EPA ID:	Not reported
Transporter 2 Name:	Not reported

LAIDLAW (Continued) **S125684472**

Transporter 2 Address:	Not reported
Transporter 2 City,State,Zip:	CT
Transporter 2 Country:	USA
US DOT Description:	WASTE PAINT RELATED MATERIAL
Number of Containers:	002
Container Type:	CF
Quantity/Weight/Volume:	2000/P
Batch Number:	Not reported
EPA Waste Codes:	D001 - IGNITABLE WASTE
Copies:	Not reported
Alternate Facility Name:	Not reported
Alternate Facility Address:	Not reported
Alternate Facility State:	Not reported
Alternate Facility Date:	Not reported

Year:	1995
Manifest:	MAJ262164
EPA ID:	CTP000017490
Generator Mailing Address:	240 BRAINARD RD
Generator City,State,Zip:	HARTFORD, CT
Discrepancies:	Not reported
Date Shipped:	1995-06-17
Date Received:	1995-06-19
Transporter 2 Date:	Not reported
TSDF EPA ID:	MAD000604447
TSDF Name:	LAIDLAW ENVL SERVICES (NORTHEAST)
TSDF Address:	300 CANAL ST
TSDF City,State,Zip:	LAWRENCE, MA 01845
TSDF Country:	USA
Transporter EPA ID:	MAD000604447
Transporter Name:	LAIDLAW ENVIRONMENTAL SVS (NORTHEAST INC)
Transporter Address:	Not reported
Transporter City,State,Zip:	CT
Transporter Country:	USA
Transporter 2 EPA ID:	Not reported
Transporter 2 Name:	Not reported
Transporter 2 Address:	Not reported
Transporter 2 City,State,Zip:	CT
Transporter 2 Country:	USA
US DOT Description:	WASTE PAINT RELATED MATERIAL
Number of Containers:	002
Container Type:	DM
Quantity/Weight/Volume:	800/P
Batch Number:	Not reported
EPA Waste Codes:	D001 - IGNITABLE WASTE
Copies:	Not reported
Alternate Facility Name:	Not reported
Alternate Facility Address:	Not reported
Alternate Facility State:	Not reported
Alternate Facility Date:	Not reported

Year:	1995
Manifest:	MAJ262167
EPA ID:	CTP000017490
Generator Mailing Address:	240 BRAINARD RD
Generator City,State,Zip:	HARTFORD, CT
Discrepancies:	Not reported

LAIDLAW (Continued) **S125684472**

Date Shipped:	1995-06-17
Date Received:	1995-06-19
Transporter 2 Date:	Not reported
TSDF EPA ID:	MAD000604447
TSDF Name:	LAIDLAW ENVL SERVICES (NORTHEAST)
TSDF Address:	300 CANAL ST
TSDF City,State,Zip:	LAWRENCE, MA 01845
TSDF Country:	USA
Transporter EPA ID:	MAD000604447
Transporter Name:	LAIDLAW ENVIRONMENTAL SVS (NORTHEAST INC)
Transporter Address:	Not reported
Transporter City,State,Zip:	CT
Transporter Country:	USA
Transporter 2 EPA ID:	Not reported
Transporter 2 Name:	Not reported
Transporter 2 Address:	Not reported
Transporter 2 City,State,Zip:	CT
Transporter 2 Country:	USA
US DOT Description:	WASTE OXIDIZING SUBSTANCES SOLID NOS
Number of Containers:	001
Container Type:	DF
Quantity/Weight/Volume:	100/P
Batch Number:	517
EPA Waste Codes:	D001 - IGNITABLE WASTE
Copies:	2
Alternate Facility Name:	Not reported
Alternate Facility Address:	Not reported
Alternate Facility State:	Not reported
Alternate Facility Date:	Not reported

Year:	1995
Manifest:	MAJ262166
EPA ID:	CTP000017490
Generator Mailing Address:	240 BRAINARD RD
Generator City,State,Zip:	HARTFORD, CT
Discrepancies:	Not reported
Date Shipped:	1995-06-17
Date Received:	1995-06-17
Transporter 2 Date:	Not reported
TSDF EPA ID:	MAD000604447
TSDF Name:	LAIDLAW ENVL SERVICES (NORTHEAST)
TSDF Address:	300 CANAL ST
TSDF City,State,Zip:	LAWRENCE, MA 01845
TSDF Country:	USA
Transporter EPA ID:	MAD000604447
Transporter Name:	LAIDLAW ENVIRONMENTAL SVS (NORTHEAST INC)
Transporter Address:	Not reported
Transporter City,State,Zip:	CT
Transporter Country:	USA
Transporter 2 EPA ID:	Not reported
Transporter 2 Name:	Not reported
Transporter 2 Address:	Not reported
Transporter 2 City,State,Zip:	CT
Transporter 2 Country:	USA
US DOT Description:	WASTE PESTICIDES SOLID
Number of Containers:	001
Container Type:	DF

LAIDLAW (Continued) **S125684472**

Quantity/Weight/Volume:	100/P
Batch Number:	Not reported
EPA Waste Codes:	P001 - 2H-1-BENZOPYRAN-2-ONE, 4-HYDROXY-3-(3-OXO-1-PHENYLBUTYL)-, & SALTS, WHEN PRESENT AT CONCENTRATIONS GREATER THAN 0.3% (OR) WARFARIN, & SALTS, WHEN PRESENT AT CONCENTRATIONS GREATER THAN 0.3%
Copies:	Not reported
Alternate Facility Name:	Not reported
Alternate Facility Address:	Not reported
Alternate Facility State:	Not reported
Alternate Facility Date:	Not reported

Year:	1995
Manifest:	MAJ262166
EPA ID:	CTP000017490
Generator Mailing Address:	240 BRAINARD RD
Generator City,State,Zip:	HARTFORD, CT
Discrepancies:	Not reported
Date Shipped:	1995-06-17
Date Received:	1995-06-17
Transporter 2 Date:	Not reported
TSDF EPA ID:	MAD000604447
TSDF Name:	LAIDLAW ENVL SERVICES (NORTHEAST)
TSDF Address:	300 CANAL ST
TSDF City,State,Zip:	LAWRENCE, MA 01845
TSDF Country:	USA
Transporter EPA ID:	MAD000604447
Transporter Name:	LAIDLAW ENVIRONMENTAL SVS (NORTHEAST INC)
Transporter Address:	Not reported
Transporter City,State,Zip:	CT
Transporter Country:	USA
Transporter 2 EPA ID:	Not reported
Transporter 2 Name:	Not reported
Transporter 2 Address:	Not reported
Transporter 2 City,State,Zip:	CT
Transporter 2 Country:	USA
US DOT Description:	WASTE PESTICIDES LIQUID, NOS
Number of Containers:	001
Container Type:	DF
Quantity/Weight/Volume:	100/P
Batch Number:	Not reported
EPA Waste Codes:	D004 - ARSENIC
Copies:	Not reported
Alternate Facility Name:	Not reported
Alternate Facility Address:	Not reported
Alternate Facility State:	Not reported
Alternate Facility Date:	Not reported

Year:	1995
Manifest:	MAJ262167
EPA ID:	CTP000017490
Generator Mailing Address:	240 BRAINARD RD
Generator City,State,Zip:	HARTFORD, CT
Discrepancies:	Not reported
Date Shipped:	1995-06-17
Date Received:	1995-06-19
Transporter 2 Date:	Not reported
TSDF EPA ID:	MAD000604447

LAIDLAW (Continued) **S125684472**

TSDF Name:	LAIDLAW ENVL SERVICES (NORTHEAST)
TSDF Address:	300 CANAL ST
TSDF City,State,Zip:	LAWRENCE, MA 01845
TSDF Country:	USA
Transporter EPA ID:	MAD000604447
Transporter Name:	LAIDLAW ENVIRONMENTAL SVS (NORTHEAST INC)
Transporter Address:	Not reported
Transporter City,State,Zip:	CT
Transporter Country:	USA
Transporter 2 EPA ID:	Not reported
Transporter 2 Name:	Not reported
Transporter 2 Address:	Not reported
Transporter 2 City,State,Zip:	CT
Transporter 2 Country:	USA
US DOT Description:	WASTE CORROSIVE LIQUID
Number of Containers:	001
Container Type:	DF
Quantity/Weight/Volume:	150/P
Batch Number:	517
EPA Waste Codes:	D002 - CORROSIVE WASTE
Copies:	2
Alternate Facility Name:	Not reported
Alternate Facility Address:	Not reported
Alternate Facility State:	Not reported
Alternate Facility Date:	Not reported

Year:	1995
Manifest:	MAJ262167
EPA ID:	CTP000017490
Generator Mailing Address:	240 BRAINARD RD
Generator City,State,Zip:	HARTFORD, CT
Discrepancies:	Not reported
Date Shipped:	1995-06-17
Date Received:	1995-06-19
Transporter 2 Date:	Not reported
TSDF EPA ID:	MAD000604447
TSDF Name:	LAIDLAW ENVL SERVICES (NORTHEAST)
TSDF Address:	300 CANAL ST
TSDF City,State,Zip:	LAWRENCE, MA 01845
TSDF Country:	USA
Transporter EPA ID:	MAD000604447
Transporter Name:	LAIDLAW ENVIRONMENTAL SVS (NORTHEAST INC)
Transporter Address:	Not reported
Transporter City,State,Zip:	CT
Transporter Country:	USA
Transporter 2 EPA ID:	Not reported
Transporter 2 Name:	Not reported
Transporter 2 Address:	Not reported
Transporter 2 City,State,Zip:	CT
Transporter 2 Country:	USA
US DOT Description:	WASTE CAUSTIC ALKALI LIQUID NOS
Number of Containers:	001
Container Type:	DF
Quantity/Weight/Volume:	150/P
Batch Number:	517
EPA Waste Codes:	D002 - CORROSIVE WASTE
Copies:	2

LAIDLAW (Continued) **S125684472**

Alternate Facility Name:	Not reported
Alternate Facility Address:	Not reported
Alternate Facility State:	Not reported
Alternate Facility Date:	Not reported
Year:	1995
Manifest:	MAJ262166
EPA ID:	CTP000017490
Generator Mailing Address:	240 BRAINARD RD
Generator City,State,Zip:	HARTFORD, CT
Discrepancies:	Not reported
Date Shipped:	1995-06-17
Date Received:	1995-06-17
Transporter 2 Date:	Not reported
TSDF EPA ID:	MAD000604447
TSDF Name:	LAIDLAW ENVL SERVICES (NORTHEAST)
TSDF Address:	300 CANAL ST
TSDF City,State,Zip:	LAWRENCE, MA 01845
TSDF Country:	USA
Transporter EPA ID:	MAD000604447
Transporter Name:	LAIDLAW ENVIRONMENTAL SVS (NORTHEAST INC)
Transporter Address:	Not reported
Transporter City,State,Zip:	CT
Transporter Country:	USA
Transporter 2 EPA ID:	Not reported
Transporter 2 Name:	Not reported
Transporter 2 Address:	Not reported
Transporter 2 City,State,Zip:	CT
Transporter 2 Country:	USA
US DOT Description:	WASTE PESTICIDES LIQUID
Number of Containers:	001
Container Type:	DF
Quantity/Weight/Volume:	100/P
Batch Number:	Not reported
EPA Waste Codes:	D001 - IGNITABLE WASTE
Copies:	Not reported
Alternate Facility Name:	Not reported
Alternate Facility Address:	Not reported
Alternate Facility State:	Not reported
Alternate Facility Date:	Not reported

H107 **METROPOLITAN DISTRICT COMMISSION** **CT MANIFEST** **S127751885**
SW **240 BRAINARD ROAD** **N/A**
< 1/8 **HARTFORD, CT**
0.083 mi.
439 ft. **Site 3 of 32 in cluster H**

Relative: **Higher**
Actual: **42 ft.**

CT MANIFEST:

Name:	METROPOLITAN DISTRICT COMMISSION
Address:	240 BRAINARD ROAD
City,State,Zip:	HARTFORD, CT
Phone:	Not reported
Country:	Not reported
Manifest ID:	015342563JJK
EPA ID:	CESQG

Hazardous Waste Manifest:

METROPOLITAN DISTRICT COMMISSION (Continued) **S127751885**

Year:	2019
Manifest:	015342563JJK
EPA ID:	CESQG
Generator Mailing Address:	Not reported
Generator City,State,Zip:	Not reported
Discrepancies:	Not reported
Date Shipped:	2019-01-17
Date Received:	Not reported
Transporter 2 Date:	Not reported
TSDF EPA ID:	Not reported
TSDF Name:	Not reported
TSDF Address:	Not reported
TSDF City,State,Zip:	Not reported
TSDF Country:	Not reported
Transporter EPA ID:	Not reported
Transporter Name:	Not reported
Transporter Address:	Not reported
Transporter City,State,Zip:	Not reported
Transporter Country:	Not reported
Transporter 2 EPA ID:	Not reported
Transporter 2 Name:	Not reported
Transporter 2 Address:	Not reported
Transporter 2 City,State,Zip:	Not reported
Transporter 2 Country:	Not reported
US DOT Description:	Not reported
Number of Containers:	Not reported
Container Type:	Not reported
Quantity/Weight/Volume:	/
Batch Number:	Not reported
EPA Waste Codes:	- Not reported
Copies:	Not reported
Alternate Facility Name:	Not reported
Alternate Facility Address:	Not reported
Alternate Facility State:	Not reported
Alternate Facility Date:	Not reported

H108 **LAIDLAW** **CT MANIFEST** **S125684679**
SW **240 BRAINARD RD** **N/A**
< 1/8 **HARTFORD, CT 06112**
0.083 mi.
439 ft. **Site 4 of 32 in cluster H**

Relative:
Higher

Actual:
42 ft.

CT MANIFEST:

Name:	LAIDLAW
Address:	240 BRAINARD RD
City,State,Zip:	HARTFORD, CT 06112
Phone:	Not reported
Country:	Not reported
Manifest ID:	MAK820695
EPA ID:	CTP000021005

Hazardous Waste Manifest:

Year:	1999
Manifest:	MAK820694
EPA ID:	CTP000021005
Generator Mailing Address:	240 BRAINARD RD
Generator City,State,Zip:	HARTFORD, CT 06112

LAIDLAW (Continued) **S125684679**

Discrepancies:	N
Date Shipped:	1999-06-14
Date Received:	1999-06-13
Transporter 2 Date:	Not reported
TSDF EPA ID:	MAD000604447
TSDF Name:	LAIDLAW ENV SVS (NORTHEAST)
TSDF Address:	300 CANAL ST
TSDF City,State,Zip:	LAWRENCE, MA 01845
TSDF Country:	USA
Transporter EPA ID:	SCD987574647
Transporter Name:	LAIDLAW ENVIRONMENTAL SERVICES
Transporter Address:	Not reported
Transporter City,State,Zip:	CT
Transporter Country:	USA
Transporter 2 EPA ID:	Not reported
Transporter 2 Name:	Not reported
Transporter 2 Address:	Not reported
Transporter 2 City,State,Zip:	CT
Transporter 2 Country:	USA
US DOT Description:	aerosols
Number of Containers:	002
Container Type:	DF
Quantity/Weight/Volume:	400/P
Batch Number:	2990, 2990
EPA Waste Codes:	D001 - IGNITABLE WASTE
Copies:	2, 7
Alternate Facility Name:	Not reported
Alternate Facility Address:	Not reported
Alternate Facility State:	Not reported
Alternate Facility Date:	Not reported

Year:	1999
Manifest:	MAK820694
EPA ID:	CTP000021005
Generator Mailing Address:	240 BRAINARD RD
Generator City,State,Zip:	HARTFORD, CT 06112
Discrepancies:	N
Date Shipped:	1999-06-14
Date Received:	1999-06-13
Transporter 2 Date:	Not reported
TSDF EPA ID:	MAD000604447
TSDF Name:	LAIDLAW ENV SVS (NORTHEAST)
TSDF Address:	300 CANAL ST
TSDF City,State,Zip:	LAWRENCE, MA 01845
TSDF Country:	USA
Transporter EPA ID:	SCD987574647
Transporter Name:	LAIDLAW ENVIRONMENTAL SERVICES
Transporter Address:	Not reported
Transporter City,State,Zip:	CT
Transporter Country:	USA
Transporter 2 EPA ID:	Not reported
Transporter 2 Name:	Not reported
Transporter 2 Address:	Not reported
Transporter 2 City,State,Zip:	CT
Transporter 2 Country:	USA
US DOT Description:	paint related material, paint
Number of Containers:	002

LAIDLAW (Continued) **S125684679**

Container Type:	DM
Quantity/Weight/Volume:	800/P
Batch Number:	2990, 2990
EPA Waste Codes:	D001 - IGNITABLE WASTE
Copies:	2, 7
Alternate Facility Name:	Not reported
Alternate Facility Address:	Not reported
Alternate Facility State:	Not reported
Alternate Facility Date:	Not reported
Year:	1999
Manifest:	MAK820694
EPA ID:	CTP000021005
Generator Mailing Address:	240 BRAINARD RD
Generator City,State,Zip:	HARTFORD, CT 06112
Discrepancies:	N
Date Shipped:	1999-06-14
Date Received:	1999-06-13
Transporter 2 Date:	Not reported
TSDF EPA ID:	MAD000604447
TSDF Name:	LAIDLAW ENV SVS (NORTHEAST)
TSDF Address:	300 CANAL ST
TSDF City,State,Zip:	LAWRENCE, MA 01845
TSDF Country:	USA
Transporter EPA ID:	SCD987574647
Transporter Name:	LAIDLAW ENVIRONMENTAL SERVICES
Transporter Address:	Not reported
Transporter City,State,Zip:	CT
Transporter Country:	USA
Transporter 2 EPA ID:	Not reported
Transporter 2 Name:	Not reported
Transporter 2 Address:	Not reported
Transporter 2 City,State,Zip:	CT
Transporter 2 Country:	USA
US DOT Description:	paint related material, paint
Number of Containers:	003
Container Type:	DF
Quantity/Weight/Volume:	600/P
Batch Number:	2990, 2990
EPA Waste Codes:	D001 - IGNITABLE WASTE
Copies:	2, 7
Alternate Facility Name:	Not reported
Alternate Facility Address:	Not reported
Alternate Facility State:	Not reported
Alternate Facility Date:	Not reported
Year:	1999
Manifest:	MAK820694
EPA ID:	CTP000021005
Generator Mailing Address:	240 BRAINARD RD
Generator City,State,Zip:	HARTFORD, CT 06112
Discrepancies:	N
Date Shipped:	1999-06-14
Date Received:	1999-06-13
Transporter 2 Date:	Not reported
TSDF EPA ID:	MAD000604447
TSDF Name:	LAIDLAW ENV SVS (NORTHEAST)

LAIDLAW (Continued) **S125684679**

TSDF Address:	300 CANAL ST
TSDF City,State,Zip:	LAWRENCE, MA 01845
TSDF Country:	USA
Transporter EPA ID:	SCD987574647
Transporter Name:	LAIDLAW ENVIRONMENTAL SERVICES
Transporter Address:	Not reported
Transporter City,State,Zip:	CT
Transporter Country:	USA
Transporter 2 EPA ID:	Not reported
Transporter 2 Name:	Not reported
Transporter 2 Address:	Not reported
Transporter 2 City,State,Zip:	CT
Transporter 2 Country:	USA
US DOT Description:	WASTE PESTICIDES LIQUID FLAMMABLE TOXIC
Number of Containers:	001
Container Type:	DF
Quantity/Weight/Volume:	200/P
Batch Number:	2990, 2990
EPA Waste Codes:	D001 - IGNITABLE WASTE
Copies:	2, 7
Alternate Facility Name:	Not reported
Alternate Facility Address:	Not reported
Alternate Facility State:	Not reported
Alternate Facility Date:	Not reported

Year:	1999
Manifest:	MAK820695
EPA ID:	CTP000021005
Generator Mailing Address:	240 BRAINARD RD
Generator City,State,Zip:	HARTFORD, CT 06112
Discrepancies:	N
Date Shipped:	1999-06-12
Date Received:	1999-06-13
Transporter 2 Date:	Not reported
TSDF EPA ID:	MAD000604447
TSDF Name:	LAIDLAW ENV SVS (NORTHEAST)
TSDF Address:	300 CANAL ST
TSDF City,State,Zip:	LAWRENCE, MA 01845
TSDF Country:	USA
Transporter EPA ID:	SCD987574647
Transporter Name:	LAIDLAW ENVIRONMENTAL SERVICES
Transporter Address:	Not reported
Transporter City,State,Zip:	CT
Transporter Country:	USA
Transporter 2 EPA ID:	Not reported
Transporter 2 Name:	Not reported
Transporter 2 Address:	Not reported
Transporter 2 City,State,Zip:	CT
Transporter 2 Country:	USA
US DOT Description:	caustic alkali liquid nos
Number of Containers:	001
Container Type:	DF
Quantity/Weight/Volume:	200/P
Batch Number:	2990, 2990
EPA Waste Codes:	D002 - CORROSIVE WASTE
Copies:	2, 7
Alternate Facility Name:	Not reported

LAIDLAW (Continued) **S125684679**

Alternate Facility Address:	Not reported
Alternate Facility State:	Not reported
Alternate Facility Date:	Not reported
Year:	1999
Manifest:	MAK820698
EPA ID:	CTP000021005
Generator Mailing Address:	240 BRAINARD RD
Generator City,State,Zip:	HARTFORD, CT 06112
Discrepancies:	N
Date Shipped:	1999-06-12
Date Received:	1999-06-13
Transporter 2 Date:	Not reported
TSDF EPA ID:	MAD000604447
TSDF Name:	LAIDLAW ENV SVS (NORTHEAST)
TSDF Address:	300 CANAL ST
TSDF City,State,Zip:	LAWRENCE, MA 01845
TSDF Country:	USA
Transporter EPA ID:	SCD987574647
Transporter Name:	LAIDLAW ENVIRONMENTAL SERVICES
Transporter Address:	Not reported
Transporter City,State,Zip:	CT
Transporter Country:	USA
Transporter 2 EPA ID:	Not reported
Transporter 2 Name:	Not reported
Transporter 2 Address:	Not reported
Transporter 2 City,State,Zip:	CT
Transporter 2 Country:	USA
US DOT Description:	dichloromethane
Number of Containers:	001
Container Type:	DM
Quantity/Weight/Volume:	400/P
Batch Number:	2990, 2990
EPA Waste Codes:	F002 - THE FOLLOWING SPENT HALOGENATED SOLVENTS: TETRACHLOROETHYLENE, METHYLENE CHLORIDE, TRICHLOROETHYLENE, 1,1,1-TRICHLOROETHANE, CHLOROBENZENE, 1,1,2-TRICHLORO-1,2,2-TRIFLUOROETHANE, ORTHO-DICHLOROBENZENE, TRICHLOROFLUOROMETHANE, AND 1,1,2, TRICHLOROETHANE; ALL SPENT SOLVENT MIXTURES/BLENDS CONTAINING, BEFORE USE, A TOTAL OF TEN PERCENT OR MORE (BY VOLUME) OF ONE OR MORE OF THE ABOVE HALOGENATED SOLVENTS OR THOSE SOLVENTS LISTED IN F001, F004, AND F005; AND STILL BOTTOMS FROM THE RECOVERY OF THESE SPENT SOLVENTS AND SPENT SOLVENT MIXTURES.
Copies:	2, 7
Alternate Facility Name:	Not reported
Alternate Facility Address:	Not reported
Alternate Facility State:	Not reported
Alternate Facility Date:	Not reported
Year:	1999
Manifest:	MAK820696
EPA ID:	CTP000021005
Generator Mailing Address:	240 BRAINARD RD
Generator City,State,Zip:	HARTFORD, CT 06112
Discrepancies:	N
Date Shipped:	1999-06-12
Date Received:	1999-06-13
Transporter 2 Date:	Not reported

LAIDLAW (Continued) **S125684679**

TSDF EPA ID:	MAD000604447
TSDF Name:	LAIDLAW ENV SVS (NORTHEAST)
TSDF Address:	300 CANAL ST
TSDF City,State,Zip:	LAWRENCE, MA 01845
TSDF Country:	USA
Transporter EPA ID:	SCD987574647
Transporter Name:	LAIDLAW ENVIRONMENTAL SERVICES
Transporter Address:	Not reported
Transporter City,State,Zip:	CT
Transporter Country:	USA
Transporter 2 EPA ID:	Not reported
Transporter 2 Name:	Not reported
Transporter 2 Address:	Not reported
Transporter 2 City,State,Zip:	CT
Transporter 2 Country:	USA
US DOT Description:	paint related material, paint
Number of Containers:	005
Container Type:	DM
Quantity/Weight/Volume:	2000/P
Batch Number:	2990, 2990
EPA Waste Codes:	D001 - IGNITABLE WASTE
Copies:	2, 7
Alternate Facility Name:	Not reported
Alternate Facility Address:	Not reported
Alternate Facility State:	Not reported
Alternate Facility Date:	Not reported

Year:	1999
Manifest:	MAK820696
EPA ID:	CTP000021005
Generator Mailing Address:	240 BRAINARD RD
Generator City,State,Zip:	HARTFORD, CT 06112
Discrepancies:	N
Date Shipped:	1999-06-12
Date Received:	1999-06-13
Transporter 2 Date:	Not reported
TSDF EPA ID:	MAD000604447
TSDF Name:	LAIDLAW ENV SVS (NORTHEAST)
TSDF Address:	300 CANAL ST
TSDF City,State,Zip:	LAWRENCE, MA 01845
TSDF Country:	USA
Transporter EPA ID:	SCD987574647
Transporter Name:	LAIDLAW ENVIRONMENTAL SERVICES
Transporter Address:	Not reported
Transporter City,State,Zip:	CT
Transporter Country:	USA
Transporter 2 EPA ID:	Not reported
Transporter 2 Name:	Not reported
Transporter 2 Address:	Not reported
Transporter 2 City,State,Zip:	CT
Transporter 2 Country:	USA
US DOT Description:	paint related material, paint
Number of Containers:	001
Container Type:	CF
Quantity/Weight/Volume:	500/P
Batch Number:	2990, 2990
EPA Waste Codes:	D001 - IGNITABLE WASTE

LAIDLAW (Continued) **S125684679**

Copies:	2, 7
Alternate Facility Name:	Not reported
Alternate Facility Address:	Not reported
Alternate Facility State:	Not reported
Alternate Facility Date:	Not reported
Year:	1999
Manifest:	MAK820698
EPA ID:	CTP000021005
Generator Mailing Address:	240 BRAINARD RD
Generator City,State,Zip:	HARTFORD, CT 06112
Discrepancies:	N
Date Shipped:	1999-06-12
Date Received:	1999-06-13
Transporter 2 Date:	Not reported
TSDF EPA ID:	MAD000604447
TSDF Name:	LAIDLAW ENV SVS (NORTHEAST)
TSDF Address:	300 CANAL ST
TSDF City,State,Zip:	LAWRENCE, MA 01845
TSDF Country:	USA
Transporter EPA ID:	SCD987574647
Transporter Name:	LAIDLAW ENVIRONMENTAL SERVICES
Transporter Address:	Not reported
Transporter City,State,Zip:	CT
Transporter Country:	USA
Transporter 2 EPA ID:	Not reported
Transporter 2 Name:	Not reported
Transporter 2 Address:	Not reported
Transporter 2 City,State,Zip:	CT
Transporter 2 Country:	USA
US DOT Description:	OXIDIZING LIQUID N.O.S.
Number of Containers:	001
Container Type:	DF
Quantity/Weight/Volume:	100/P
Batch Number:	2990, 2990
EPA Waste Codes:	D001 - IGNITABLE WASTE
Copies:	2, 7
Alternate Facility Name:	Not reported
Alternate Facility Address:	Not reported
Alternate Facility State:	Not reported
Alternate Facility Date:	Not reported
Year:	1999
Manifest:	MAK820698
EPA ID:	CTP000021005
Generator Mailing Address:	240 BRAINARD RD
Generator City,State,Zip:	HARTFORD, CT 06112
Discrepancies:	N
Date Shipped:	1999-06-12
Date Received:	1999-06-13
Transporter 2 Date:	Not reported
TSDF EPA ID:	MAD000604447
TSDF Name:	LAIDLAW ENV SVS (NORTHEAST)
TSDF Address:	300 CANAL ST
TSDF City,State,Zip:	LAWRENCE, MA 01845
TSDF Country:	USA
Transporter EPA ID:	SCD987574647

LAIDLAW (Continued) **S125684679**

Transporter Name:	LAIDLAW ENVIRONMENTAL SERVICES
Transporter Address:	Not reported
Transporter City,State,Zip:	CT
Transporter Country:	USA
Transporter 2 EPA ID:	Not reported
Transporter 2 Name:	Not reported
Transporter 2 Address:	Not reported
Transporter 2 City,State,Zip:	CT
Transporter 2 Country:	USA
US DOT Description:	WASTE PESTICIDES LIQUID FLAMMABLE TOXIC
Number of Containers:	001
Container Type:	DF
Quantity/Weight/Volume:	400/P
Batch Number:	2990, 2990
EPA Waste Codes:	D001 - IGNITABLE WASTE
Copies:	2, 7
Alternate Facility Name:	Not reported
Alternate Facility Address:	Not reported
Alternate Facility State:	Not reported
Alternate Facility Date:	Not reported

Year:	1999
Manifest:	MAK820696
EPA ID:	CTP000021005
Generator Mailing Address:	240 BRAINARD RD
Generator City,State,Zip:	HARTFORD, CT 06112
Discrepancies:	N
Date Shipped:	1999-06-12
Date Received:	1999-06-13
Transporter 2 Date:	Not reported
TSDF EPA ID:	MAD000604447
TSDF Name:	LAIDLAW ENV SVS (NORTHEAST)
TSDF Address:	300 CANAL ST
TSDF City,State,Zip:	LAWRENCE, MA 01845
TSDF Country:	USA
Transporter EPA ID:	SCD987574647
Transporter Name:	LAIDLAW ENVIRONMENTAL SERVICES
Transporter Address:	Not reported
Transporter City,State,Zip:	CT
Transporter Country:	USA
Transporter 2 EPA ID:	Not reported
Transporter 2 Name:	Not reported
Transporter 2 Address:	Not reported
Transporter 2 City,State,Zip:	CT
Transporter 2 Country:	USA
US DOT Description:	corrosive liquid nos
Number of Containers:	001
Container Type:	DF
Quantity/Weight/Volume:	200/P
Batch Number:	2990, 2990
EPA Waste Codes:	D002 - CORROSIVE WASTE
Copies:	2, 7
Alternate Facility Name:	Not reported
Alternate Facility Address:	Not reported
Alternate Facility State:	Not reported
Alternate Facility Date:	Not reported

H109 **CLEAN HARBORS** **CT MANIFEST** **S127755217**
SW **240 BRAINARD RD** **N/A**
< 1/8 **HARTFORD, CT 06114**
0.083 mi.
439 ft. **Site 5 of 32 in cluster H**

Relative:
Higher

Actual:
42 ft.

CT MANIFEST:

Name:	CLEAN HARBORS
Address:	240 BRAINARD RD
City,State,Zip:	HARTFORD, CT 06114-
Phone:	Not reported
Country:	Not reported
Manifest ID:	001038142FLE
EPA ID:	CTP000030125

Hazardous Waste Manifest:

Year:	2008
Manifest:	002314600FLE
EPA ID:	CTP000030125
Generator Mailing Address:	761 MIDDLE ST
Generator City,State,Zip:	BRISTOL, CT 06010-
Discrepancies:	Not reported
Date Shipped:	2008-10-25
Date Received:	2008-10-28
Transporter 2 Date:	Not reported
TSDF EPA ID:	OHD000816629
TSDF Name:	SPRING GROVE RESOURCE RECOVERY
TSDF Address:	4879 SPRING GROVE AVE
TSDF City,State,Zip:	CINCINNATI, OH 45232-
TSDF Country:	USA
Transporter EPA ID:	NYD982792814
Transporter Name:	FRANK'S VACUUM TRUCK SERVICE INC
Transporter Address:	4500 ROYAL AVE
Transporter City,State,Zip:	NIAGARA FALLS, NY 14303
Transporter Country:	USA
Transporter 2 EPA ID:	Not reported
Transporter 2 Name:	Not reported
Transporter 2 Address:	Not reported
Transporter 2 City,State,Zip:	CT
Transporter 2 Country:	USA
US DOT Description:	FLAMMABLE LIQUIDS, N.O.S.
Number of Containers:	6
Container Type:	DM
Quantity/Weight/Volume:	1800/P
Batch Number:	972
EPA Waste Codes:	D001, D035, F003, F005 - Not reported
Copies:	1
Alternate Facility Name:	Not reported
Alternate Facility Address:	Not reported
Alternate Facility State:	Not reported
Alternate Facility Date:	Not reported

Year:	2008
Manifest:	002314600FLE
EPA ID:	CTP000030125
Generator Mailing Address:	761 MIDDLE ST
Generator City,State,Zip:	BRISTOL, CT 06010-
Discrepancies:	Not reported
Date Shipped:	2008-10-25

CLEAN HARBORS (Continued) **S127755217**

Date Received:	2008-10-28
Transporter 2 Date:	Not reported
TSDF EPA ID:	OHD000816629
TSDF Name:	SPRING GROVE RESOURCE RECOVERY
TSDF Address:	4879 SPRING GROVE AVE
TSDF City,State,Zip:	CINCINNATI, OH 45232-
TSDF Country:	USA
Transporter EPA ID:	NYD982792814
Transporter Name:	FRANK'S VACUUM TRUCK SERVICE INC
Transporter Address:	4500 ROYAL AVE
Transporter City,State,Zip:	NIAGARA FALLS, NY 14303
Transporter Country:	USA
Transporter 2 EPA ID:	Not reported
Transporter 2 Name:	Not reported
Transporter 2 Address:	Not reported
Transporter 2 City,State,Zip:	CT
Transporter 2 Country:	USA
US DOT Description:	CONSUMER COMMODITY
Number of Containers:	1
Container Type:	CF
Quantity/Weight/Volume:	400/P
Batch Number:	972
EPA Waste Codes:	D001 - IGNITABLE WASTE
Copies:	1
Alternate Facility Name:	Not reported
Alternate Facility Address:	Not reported
Alternate Facility State:	Not reported
Alternate Facility Date:	Not reported

Year:	2007
Manifest:	001038141FLE
EPA ID:	CTP000030125
Generator Mailing Address:	761 MIDDLE ST
Generator City,State,Zip:	BRISTOL, CT 06010-
Discrepancies:	Not reported
Date Shipped:	2007-10-27
Date Received:	2007-11-08
Transporter 2 Date:	Not reported
TSDF EPA ID:	ARD069748192
TSDF Name:	TERIS LLC (DIVISION TRANSPORT ENSCO)
TSDF Address:	309 AMERICAN CIRCLE
TSDF City,State,Zip:	EL DORADO, AR 71730-
TSDF Country:	USA
Transporter EPA ID:	NYD982792814
Transporter Name:	FRANK'S VACUUM TRUCK SERVICE INC
Transporter Address:	4500 ROYAL AVENUE
Transporter City,State,Zip:	NIAGARA FALLS, NY 14303
Transporter Country:	USA
Transporter 2 EPA ID:	Not reported
Transporter 2 Name:	Not reported
Transporter 2 Address:	Not reported
Transporter 2 City,State,Zip:	CT
Transporter 2 Country:	USA
US DOT Description:	LITHIUM BATTERIES
Number of Containers:	1
Container Type:	DM
Quantity/Weight/Volume:	2/P

CLEAN HARBORS (Continued) **S127755217**

Batch Number:	599
EPA Waste Codes:	D001 - IGNITABLE WASTE
Copies:	1
Alternate Facility Name:	Not reported
Alternate Facility Address:	Not reported
Alternate Facility State:	Not reported
Alternate Facility Date:	Not reported
Year:	2007
Manifest:	001038142FLE
EPA ID:	CTP000030125
Generator Mailing Address:	761 MIDDLE ST
Generator City,State,Zip:	BRISTOL, CT 06010-
Discrepancies:	Not reported
Date Shipped:	2007-10-27
Date Received:	2007-11-08
Transporter 2 Date:	2007-11-06
TSDF EPA ID:	NCD000648451
TSDF Name:	CLEAN HARBORS REIDSVILLE LLC
TSDF Address:	208 WATLINGTON INDUSTRIAL DR
TSDF City,State,Zip:	REIDSVILLE, NC 27320-
TSDF Country:	USA
Transporter EPA ID:	NYD982792814
Transporter Name:	FRANK'S VACUUM TRUCK SERVICE INC
Transporter Address:	4500 ROYAL AVENUE
Transporter City,State,Zip:	NIAGARA FALLS, NY 14303
Transporter Country:	USA
Transporter 2 EPA ID:	OHD009865825
Transporter 2 Name:	DART TRUCKING COMPANY, INC.
Transporter 2 Address:	PO BOX 60
Transporter 2 City,State,Zip:	COLUMBIANA, OH 44408-
Transporter 2 Country:	USA
US DOT Description:	PAINT OR PAINT RELATED MATERIAL
Number of Containers:	8
Container Type:	CF
Quantity/Weight/Volume:	3200/P
Batch Number:	485
EPA Waste Codes:	D001 - IGNITABLE WASTE
Copies:	1
Alternate Facility Name:	Not reported
Alternate Facility Address:	Not reported
Alternate Facility State:	Not reported
Alternate Facility Date:	Not reported
Year:	2007
Manifest:	001038142FLE
EPA ID:	CTP000030125
Generator Mailing Address:	761 MIDDLE ST
Generator City,State,Zip:	BRISTOL, CT 06010-
Discrepancies:	Not reported
Date Shipped:	2007-10-27
Date Received:	2007-11-08
Transporter 2 Date:	2007-11-06
TSDF EPA ID:	NCD000648451
TSDF Name:	CLEAN HARBORS REIDSVILLE LLC
TSDF Address:	208 WATLINGTON INDUSTRIAL DR
TSDF City,State,Zip:	REIDSVILLE, NC 27320-

CLEAN HARBORS (Continued) **S127755217**

TSDF Country:	USA
Transporter EPA ID:	NYD982792814
Transporter Name:	FRANK'S VACUUM TRUCK SERVICE INC
Transporter Address:	4500 ROYAL AVENUE
Transporter City,State,Zip:	NIAGARA FALLS, NY 14303
Transporter Country:	USA
Transporter 2 EPA ID:	OHD009865825
Transporter 2 Name:	DART TRUCKING COMPANY, INC.
Transporter 2 Address:	PO BOX 60
Transporter 2 City,State,Zip:	COLUMBIANA, OH 44408-
Transporter 2 Country:	USA
US DOT Description:	OXIDIZING LIQUID, CORROSIVE, N.O.S.
Number of Containers:	1
Container Type:	DF
Quantity/Weight/Volume:	100/P
Batch Number:	485
EPA Waste Codes:	D001, D002 - Not reported
Copies:	1
Alternate Facility Name:	Not reported
Alternate Facility Address:	Not reported
Alternate Facility State:	Not reported
Alternate Facility Date:	Not reported

Year:	2007
Manifest:	001038142FLE
EPA ID:	CTP000030125
Generator Mailing Address:	761 MIDDLE ST
Generator City,State,Zip:	BRISTOL, CT 06010-
Discrepancies:	Not reported
Date Shipped:	2007-10-27
Date Received:	2007-11-08
Transporter 2 Date:	2007-11-06
TSDF EPA ID:	NCD000648451
TSDF Name:	CLEAN HARBORS REIDSVILLE LLC
TSDF Address:	208 WATLINGTON INDUSTRIAL DR
TSDF City,State,Zip:	REIDSVILLE, NC 27320-
TSDF Country:	USA
Transporter EPA ID:	NYD982792814
Transporter Name:	FRANK'S VACUUM TRUCK SERVICE INC
Transporter Address:	4500 ROYAL AVENUE
Transporter City,State,Zip:	NIAGARA FALLS, NY 14303
Transporter Country:	USA
Transporter 2 EPA ID:	OHD009865825
Transporter 2 Name:	DART TRUCKING COMPANY, INC.
Transporter 2 Address:	PO BOX 60
Transporter 2 City,State,Zip:	COLUMBIANA, OH 44408-
Transporter 2 Country:	USA
US DOT Description:	CORROSIVE LIQUIDS, N.O.S.
Number of Containers:	1
Container Type:	DF
Quantity/Weight/Volume:	150/P
Batch Number:	485
EPA Waste Codes:	D002 - CORROSIVE WASTE
Copies:	1
Alternate Facility Name:	Not reported
Alternate Facility Address:	Not reported
Alternate Facility State:	Not reported

CLEAN HARBORS (Continued) **S127755217**

Alternate Facility Date:	Not reported
Year:	2007
Manifest:	001038142FLE
EPA ID:	CTP000030125
Generator Mailing Address:	761 MIDDLE ST
Generator City,State,Zip:	BRISTOL, CT 06010-
Discrepancies:	Not reported
Date Shipped:	2007-10-27
Date Received:	2007-11-08
Transporter 2 Date:	2007-11-06
TSDF EPA ID:	NCD000648451
TSDF Name:	CLEAN HARBORS REIDSVILLE LLC
TSDF Address:	208 WATLINGTON INDUSTRIAL DR
TSDF City,State,Zip:	REIDSVILLE, NC 27320-
TSDF Country:	USA
Transporter EPA ID:	NYD982792814
Transporter Name:	FRANK'S VACUUM TRUCK SERVICE INC
Transporter Address:	4500 ROYAL AVENUE
Transporter City,State,Zip:	NIAGARA FALLS, NY 14303
Transporter Country:	USA
Transporter 2 EPA ID:	OHD009865825
Transporter 2 Name:	DART TRUCKING COMPANY, INC.
Transporter 2 Address:	PO BOX 60
Transporter 2 City,State,Zip:	COLUMBIANA, OH 44408-
Transporter 2 Country:	USA
US DOT Description:	CAUSTIC ALKALI LIQUID, N.O.S.
Number of Containers:	1
Container Type:	DF
Quantity/Weight/Volume:	150/P
Batch Number:	485
EPA Waste Codes:	D002 - CORROSIVE WASTE
Copies:	1
Alternate Facility Name:	Not reported
Alternate Facility Address:	Not reported
Alternate Facility State:	Not reported
Alternate Facility Date:	Not reported
Year:	2007
Manifest:	001038142FLE
EPA ID:	CTP000030125
Generator Mailing Address:	761 MIDDLE ST
Generator City,State,Zip:	BRISTOL, CT 06010-
Discrepancies:	Not reported
Date Shipped:	2007-10-27
Date Received:	2007-11-08
Transporter 2 Date:	2007-11-06
TSDF EPA ID:	NCD000648451
TSDF Name:	CLEAN HARBORS REIDSVILLE LLC
TSDF Address:	208 WATLINGTON INDUSTRIAL DR
TSDF City,State,Zip:	REIDSVILLE, NC 27320-
TSDF Country:	USA
Transporter EPA ID:	NYD982792814
Transporter Name:	FRANK'S VACUUM TRUCK SERVICE INC
Transporter Address:	4500 ROYAL AVENUE
Transporter City,State,Zip:	NIAGARA FALLS, NY 14303
Transporter Country:	USA

CLEAN HARBORS (Continued) **S127755217**

Transporter 2 EPA ID:	OHD009865825
Transporter 2 Name:	DART TRUCKING COMPANY, INC.
Transporter 2 Address:	PO BOX 60
Transporter 2 City,State,Zip:	COLUMBIANA, OH 44408-
Transporter 2 Country:	USA
US DOT Description:	CONSUMER COMMODITY
Number of Containers:	1
Container Type:	CF
Quantity/Weight/Volume:	240/P
Batch Number:	485
EPA Waste Codes:	D001 - IGNITABLE WASTE
Copies:	1
Alternate Facility Name:	Not reported
Alternate Facility Address:	Not reported
Alternate Facility State:	Not reported
Alternate Facility Date:	Not reported

Year:	2007
Manifest:	001038142FLE
EPA ID:	CTP000030125
Generator Mailing Address:	761 MIDDLE ST
Generator City,State,Zip:	BRISTOL, CT 06010-
Discrepancies:	Not reported
Date Shipped:	2007-10-27
Date Received:	2007-11-08
Transporter 2 Date:	2007-11-06
TSDF EPA ID:	NCD000648451
TSDF Name:	CLEAN HARBORS REIDSVILLE LLC
TSDF Address:	208 WATLINGTON INDUSTRIAL DR
TSDF City,State,Zip:	REIDSVILLE, NC 27320-
TSDF Country:	USA
Transporter EPA ID:	NYD982792814
Transporter Name:	FRANK'S VACUUM TRUCK SERVICE INC
Transporter Address:	4500 ROYAL AVENUE
Transporter City,State,Zip:	NIAGARA FALLS, NY 14303
Transporter Country:	USA
Transporter 2 EPA ID:	OHD009865825
Transporter 2 Name:	DART TRUCKING COMPANY, INC.
Transporter 2 Address:	PO BOX 60
Transporter 2 City,State,Zip:	COLUMBIANA, OH 44408-
Transporter 2 Country:	USA
US DOT Description:	MERCURY
Number of Containers:	1
Container Type:	DF
Quantity/Weight/Volume:	2/P
Batch Number:	485
EPA Waste Codes:	D009 - MERCURY
Copies:	1
Alternate Facility Name:	Not reported
Alternate Facility Address:	Not reported
Alternate Facility State:	Not reported
Alternate Facility Date:	Not reported

Year:	2007
Manifest:	001038142FLE
EPA ID:	CTP000030125
Generator Mailing Address:	761 MIDDLE ST

CLEAN HARBORS (Continued) **S127755217**

Generator City,State,Zip:	BRISTOL, CT 06010-
Discrepancies:	Not reported
Date Shipped:	2007-10-27
Date Received:	2007-11-08
Transporter 2 Date:	2007-11-06
TSDF EPA ID:	NCD000648451
TSDF Name:	CLEAN HARBORS REIDSVILLE LLC
TSDF Address:	208 WATLINGTON INDUSTRIAL DR
TSDF City,State,Zip:	REIDSVILLE, NC 27320-
TSDF Country:	USA
Transporter EPA ID:	NYD982792814
Transporter Name:	FRANK'S VACUUM TRUCK SERVICE INC
Transporter Address:	4500 ROYAL AVENUE
Transporter City,State,Zip:	NIAGARA FALLS, NY 14303
Transporter Country:	USA
Transporter 2 EPA ID:	OHD009865825
Transporter 2 Name:	DART TRUCKING COMPANY, INC.
Transporter 2 Address:	PO BOX 60
Transporter 2 City,State,Zip:	COLUMBIANA, OH 44408-
Transporter 2 Country:	USA
US DOT Description:	CADMIUM COMPOUNDS
Number of Containers:	1
Container Type:	DF
Quantity/Weight/Volume:	25/P
Batch Number:	485
EPA Waste Codes:	D006 - CADMIUM
Copies:	1
Alternate Facility Name:	Not reported
Alternate Facility Address:	Not reported
Alternate Facility State:	Not reported
Alternate Facility Date:	Not reported

Year:	2007
Manifest:	001038142FLE
EPA ID:	CTP000030125
Generator Mailing Address:	761 MIDDLE ST
Generator City,State,Zip:	BRISTOL, CT 06010-
Discrepancies:	Not reported
Date Shipped:	2007-10-27
Date Received:	2007-11-08
Transporter 2 Date:	2007-11-06
TSDF EPA ID:	NCD000648451
TSDF Name:	CLEAN HARBORS REIDSVILLE LLC
TSDF Address:	208 WATLINGTON INDUSTRIAL DR
TSDF City,State,Zip:	REIDSVILLE, NC 27320-
TSDF Country:	USA
Transporter EPA ID:	NYD982792814
Transporter Name:	FRANK'S VACUUM TRUCK SERVICE INC
Transporter Address:	4500 ROYAL AVENUE
Transporter City,State,Zip:	NIAGARA FALLS, NY 14303
Transporter Country:	USA
Transporter 2 EPA ID:	OHD009865825
Transporter 2 Name:	DART TRUCKING COMPANY, INC.
Transporter 2 Address:	PO BOX 60
Transporter 2 City,State,Zip:	COLUMBIANA, OH 44408-
Transporter 2 Country:	USA
US DOT Description:	MERCURIC NITRATE

CLEAN HARBORS (Continued) **S127755217**

Number of Containers:	1
Container Type:	DF
Quantity/Weight/Volume:	2/P
Batch Number:	485
EPA Waste Codes:	D001, D009 - Not reported
Copies:	1
Alternate Facility Name:	Not reported
Alternate Facility Address:	Not reported
Alternate Facility State:	Not reported
Alternate Facility Date:	Not reported

H110 **CALVERT ENVIRONMENTAL** **CT MANIFEST** **S109745507**
SW **240 BRAINARD RD** **N/A**
< 1/8 **HARTFORD, CT**
0.083 mi.
439 ft. **Site 6 of 32 in cluster H**

Relative: **Higher**
Actual: **42 ft.**

CT MANIFEST:

Name:	CALVERT ENVIRONMENTAL
Address:	240 BRAINARD RD
City,State,Zip:	HARTFORD, CT
Phone:	Not reported
Country:	Not reported
Manifest ID:	MAH564159
EPA ID:	CTP000017119

Hazardous Waste Manifest:

Year:	1994
Manifest:	MAH564159
EPA ID:	CTP000017119
Generator Mailing Address:	240 BRAINARD RD
Generator City,State,Zip:	HARTFORD, CT
Discrepancies:	N
Date Shipped:	1994-11-10
Date Received:	1994-11-10
Transporter 2 Date:	Not reported
TSDF EPA ID:	MAD000604447
TSDF Name:	LAIDLAW ENV SERVICES (NORTHEAST INC)
TSDF Address:	300 CANAL ST
TSDF City,State,Zip:	LAWRENCE, MA 01845
TSDF Country:	USA
Transporter EPA ID:	MAD000604447
Transporter Name:	LAIDLAW ENVIRL SVS (NORTHEAST)
Transporter Address:	Not reported
Transporter City,State,Zip:	CT
Transporter Country:	USA
Transporter 2 EPA ID:	Not reported
Transporter 2 Name:	Not reported
Transporter 2 Address:	Not reported
Transporter 2 City,State,Zip:	CT
Transporter 2 Country:	USA
US DOT Description:	WASTE SULFURIC ACID SOLUTION
Number of Containers:	001
Container Type:	DF
Quantity/Weight/Volume:	15/G
Batch Number:	Not reported
EPA Waste Codes:	D002 - CORROSIVE WASTE

CALVERT ENVIRONMENTAL (Continued) **S109745507**

Copies:	Not reported
Alternate Facility Name:	Not reported
Alternate Facility Address:	Not reported
Alternate Facility State:	Not reported
Alternate Facility Date:	Not reported
Year:	1994
Manifest:	MAH564159
EPA ID:	CTP000017119
Generator Mailing Address:	240 BRAINARD RD
Generator City,State,Zip:	HARTFORD, CT
Discrepancies:	N
Date Shipped:	1994-11-10
Date Received:	1994-11-10
Transporter 2 Date:	Not reported
TSDF EPA ID:	MAD000604447
TSDF Name:	LAIDLAW ENV SERVICES (NORTHEAST INC)
TSDF Address:	300 CANAL ST
TSDF City,State,Zip:	LAWRENCE, MA 01845
TSDF Country:	USA
Transporter EPA ID:	MAD000604447
Transporter Name:	LAIDLAW ENVIRL SVS (NORTHEAST)
Transporter Address:	Not reported
Transporter City,State,Zip:	CT
Transporter Country:	USA
Transporter 2 EPA ID:	Not reported
Transporter 2 Name:	Not reported
Transporter 2 Address:	Not reported
Transporter 2 City,State,Zip:	CT
Transporter 2 Country:	USA
US DOT Description:	WASTE SODIUM HYDROXIDE SOLUTION
Number of Containers:	001
Container Type:	DF
Quantity/Weight/Volume:	55/G
Batch Number:	Not reported
EPA Waste Codes:	D002 - CORROSIVE WASTE
Copies:	Not reported
Alternate Facility Name:	Not reported
Alternate Facility Address:	Not reported
Alternate Facility State:	Not reported
Alternate Facility Date:	Not reported

H111 **LAIDLAW** **CT MANIFEST** **S109746996**
SW **240 BRAINARD RD** **N/A**
< 1/8 **HARTFORD, CT**
0.083 mi.
439 ft. **Site 7 of 32 in cluster H**

Relative: CT MANIFEST:
Higher

Name:	LAIDLAW
Address:	240 BRAINARD RD
City,State,Zip:	HARTFORD, CT
Phone:	Not reported
Country:	Not reported
Manifest ID:	MAJ270219
EPA ID:	CTP000018678

Actual:
42 ft.

LAIDLAW (Continued) **S109746996**

Hazardous Waste Manifest:

Year:	1998
Manifest:	MAK496671
EPA ID:	CTP000018678
Generator Mailing Address:	240 BRAINARD RD
Generator City,State,Zip:	HARTFORD, CT
Discrepancies:	N
Date Shipped:	1998-06-27
Date Received:	1998-06-30
Transporter 2 Date:	1998-06-29
TSDF EPA ID:	MAD000604447
TSDF Name:	LAIDLAW ENVIRO SVS (NORTHEAST INC)
TSDF Address:	300 CANAL ST
TSDF City,State,Zip:	LAWRENCE, MA 01845
TSDF Country:	USA
Transporter EPA ID:	SCD987574647
Transporter Name:	LAIDLAW ENVIRONMENTAL SERVICES
Transporter Address:	Not reported
Transporter City,State,Zip:	CT
Transporter Country:	USA
Transporter 2 EPA ID:	SCD987574647
Transporter 2 Name:	LAIDLAW ENVIRONMENTAL SERVICES (TRANSPORTER)
Transporter 2 Address:	Not reported
Transporter 2 City,State,Zip:	CT
Transporter 2 Country:	USA
US DOT Description:	aerosols
Number of Containers:	002
Container Type:	DF
Quantity/Weight/Volume:	450/P
Batch Number:	1845, 1845
EPA Waste Codes:	D001 - IGNITABLE WASTE
Copies:	2, 7
Alternate Facility Name:	Not reported
Alternate Facility Address:	Not reported
Alternate Facility State:	Not reported
Alternate Facility Date:	Not reported

Year:	1998
Manifest:	MAK496670
EPA ID:	CTP000018678
Generator Mailing Address:	240 BRAINARD RD
Generator City,State,Zip:	HARTFORD, CT
Discrepancies:	N
Date Shipped:	1998-06-27
Date Received:	1998-06-30
Transporter 2 Date:	1998-06-29
TSDF EPA ID:	MAD000604447
TSDF Name:	LAIDLAW ENVIRO SVS (NORTHEAST INC)
TSDF Address:	300 CANAL ST
TSDF City,State,Zip:	LAWRENCE, MA 01845
TSDF Country:	USA
Transporter EPA ID:	SCD987574647
Transporter Name:	LAIDLAW ENVIRONMENTAL SERVICES
Transporter Address:	Not reported
Transporter City,State,Zip:	CT
Transporter Country:	USA
Transporter 2 EPA ID:	SCD987574647

LAIDLAW (Continued) **S109746996**

Transporter 2 Name:	LAIDLAW ENVIRONMENTAL SERVICES (TRANSPORTER)
Transporter 2 Address:	Not reported
Transporter 2 City,State,Zip:	CT
Transporter 2 Country:	USA
US DOT Description:	paint related material, paint
Number of Containers:	004
Container Type:	DM
Quantity/Weight/Volume:	1400/P
Batch Number:	1845, 1845
EPA Waste Codes:	D001 - IGNITABLE WASTE
Copies:	2, 7
Alternate Facility Name:	Not reported
Alternate Facility Address:	Not reported
Alternate Facility State:	Not reported
Alternate Facility Date:	Not reported

Year:	1998
Manifest:	MAK496669
EPA ID:	CTP000018678
Generator Mailing Address:	240 BRAINARD RD
Generator City,State,Zip:	HARTFORD, CT
Discrepancies:	N
Date Shipped:	1998-06-27
Date Received:	1998-06-30
Transporter 2 Date:	1998-06-29
TSDF EPA ID:	MAD000604447
TSDF Name:	LAIDLAW ENVIRO SVS (NORTHEAST INC)
TSDF Address:	300 CANAL ST
TSDF City,State,Zip:	LAWRENCE, MA 01845
TSDF Country:	USA
Transporter EPA ID:	SCD987574647
Transporter Name:	LAIDLAW ENVIRONMENTAL SERVICES
Transporter Address:	Not reported
Transporter City,State,Zip:	CT
Transporter Country:	USA
Transporter 2 EPA ID:	SCD987574647
Transporter 2 Name:	LAIDLAW ENVIRONMENTAL SERVICES (TRANSPORTER)
Transporter 2 Address:	Not reported
Transporter 2 City,State,Zip:	CT
Transporter 2 Country:	USA
US DOT Description:	corrosive liquid nos
Number of Containers:	001
Container Type:	DF
Quantity/Weight/Volume:	100/P
Batch Number:	1845, 1845
EPA Waste Codes:	D002 - CORROSIVE WASTE
Copies:	2, 7
Alternate Facility Name:	Not reported
Alternate Facility Address:	Not reported
Alternate Facility State:	Not reported
Alternate Facility Date:	Not reported

Year:	1998
Manifest:	MAK496669
EPA ID:	CTP000018678
Generator Mailing Address:	240 BRAINARD RD
Generator City,State,Zip:	HARTFORD, CT

LAIDLAW (Continued) **S109746996**

Discrepancies:	N
Date Shipped:	1998-06-27
Date Received:	1998-06-30
Transporter 2 Date:	1998-06-29
TSDF EPA ID:	MAD000604447
TSDF Name:	LAIDLAW ENVIRO SVS (NORTHEAST INC)
TSDF Address:	300 CANAL ST
TSDF City,State,Zip:	LAWRENCE, MA 01845
TSDF Country:	USA
Transporter EPA ID:	SCD987574647
Transporter Name:	LAIDLAW ENVIRONMENTAL SERVICES
Transporter Address:	Not reported
Transporter City,State,Zip:	CT
Transporter Country:	USA
Transporter 2 EPA ID:	SCD987574647
Transporter 2 Name:	LAIDLAW ENVIRONMENTAL SERVICES (TRANSPORTER)
Transporter 2 Address:	Not reported
Transporter 2 City,State,Zip:	CT
Transporter 2 Country:	USA
US DOT Description:	caustic alkali liquid nos
Number of Containers:	001
Container Type:	DF
Quantity/Weight/Volume:	100/P
Batch Number:	1845, 1845
EPA Waste Codes:	D002 - CORROSIVE WASTE
Copies:	2, 7
Alternate Facility Name:	Not reported
Alternate Facility Address:	Not reported
Alternate Facility State:	Not reported
Alternate Facility Date:	Not reported

Year:	1998
Manifest:	MAK496671
EPA ID:	CTP000018678
Generator Mailing Address:	240 BRAINARD RD
Generator City,State,Zip:	HARTFORD, CT
Discrepancies:	N
Date Shipped:	1998-06-27
Date Received:	1998-06-30
Transporter 2 Date:	1998-06-29
TSDF EPA ID:	MAD000604447
TSDF Name:	LAIDLAW ENVIRO SVS (NORTHEAST INC)
TSDF Address:	300 CANAL ST
TSDF City,State,Zip:	LAWRENCE, MA 01845
TSDF Country:	USA
Transporter EPA ID:	SCD987574647
Transporter Name:	LAIDLAW ENVIRONMENTAL SERVICES
Transporter Address:	Not reported
Transporter City,State,Zip:	CT
Transporter Country:	USA
Transporter 2 EPA ID:	SCD987574647
Transporter 2 Name:	LAIDLAW ENVIRONMENTAL SERVICES (TRANSPORTER)
Transporter 2 Address:	Not reported
Transporter 2 City,State,Zip:	CT
Transporter 2 Country:	USA
US DOT Description:	OXIDIZING LIQUID N.O.S.
Number of Containers:	001

LAIDLAW (Continued) **S109746996**

Container Type:	DF
Quantity/Weight/Volume:	20/P
Batch Number:	1845, 1845
EPA Waste Codes:	D001 - IGNITABLE WASTE
Copies:	2, 7
Alternate Facility Name:	Not reported
Alternate Facility Address:	Not reported
Alternate Facility State:	Not reported
Alternate Facility Date:	Not reported
Year:	1998
Manifest:	MAK496668
EPA ID:	CTP000018678
Generator Mailing Address:	240 BRAINARD RD
Generator City,State,Zip:	HARTFORD, CT
Discrepancies:	N
Date Shipped:	1998-06-27
Date Received:	1998-06-30
Transporter 2 Date:	1998-06-29
TSDF EPA ID:	MAD000604447
TSDF Name:	LAIDLAW ENVIRO SVS (NORTHEAST INC)
TSDF Address:	300 CANAL ST
TSDF City,State,Zip:	LAWRENCE, MA 01845
TSDF Country:	USA
Transporter EPA ID:	SCD987574647
Transporter Name:	LAIDLAW ENVIRONMENTAL SERVICES
Transporter Address:	Not reported
Transporter City,State,Zip:	CT
Transporter Country:	USA
Transporter 2 EPA ID:	SCD987574647
Transporter 2 Name:	LAIDLAW ENVIRONMENTAL SERVICES (TRANSPORTER)
Transporter 2 Address:	Not reported
Transporter 2 City,State,Zip:	CT
Transporter 2 Country:	USA
US DOT Description:	WASTE PESTICIDES LIQUID FLAMMABLE TOXIC
Number of Containers:	001
Container Type:	DF
Quantity/Weight/Volume:	150/P
Batch Number:	1845, 1845
EPA Waste Codes:	D013 - LINDANE (1,2,3,4,5,6-HEXA-CHLOROCYCLOHEXANE, GAMMA ISOMER)
Copies:	2, 7
Alternate Facility Name:	Not reported
Alternate Facility Address:	Not reported
Alternate Facility State:	Not reported
Alternate Facility Date:	Not reported
Year:	1998
Manifest:	MAK496668
EPA ID:	CTP000018678
Generator Mailing Address:	240 BRAINARD RD
Generator City,State,Zip:	HARTFORD, CT
Discrepancies:	N
Date Shipped:	1998-06-27
Date Received:	1998-06-30
Transporter 2 Date:	1998-06-29
TSDF EPA ID:	MAD000604447
TSDF Name:	LAIDLAW ENVIRO SVS (NORTHEAST INC)

LAIDLAW (Continued) **S109746996**

TSDF Address:	300 CANAL ST
TSDF City,State,Zip:	LAWRENCE, MA 01845
TSDF Country:	USA
Transporter EPA ID:	SCD987574647
Transporter Name:	LAIDLAW ENVIRONMENTAL SERVICES
Transporter Address:	Not reported
Transporter City,State,Zip:	CT
Transporter Country:	USA
Transporter 2 EPA ID:	SCD987574647
Transporter 2 Name:	LAIDLAW ENVIRONMENTAL SERVICES (TRANSPORTER)
Transporter 2 Address:	Not reported
Transporter 2 City,State,Zip:	CT
Transporter 2 Country:	USA
US DOT Description:	paint related material, paint
Number of Containers:	002
Container Type:	DF
Quantity/Weight/Volume:	650/P
Batch Number:	1845, 1845
EPA Waste Codes:	D001 - IGNITABLE WASTE
Copies:	2, 7
Alternate Facility Name:	Not reported
Alternate Facility Address:	Not reported
Alternate Facility State:	Not reported
Alternate Facility Date:	Not reported

Year:	1998
Manifest:	MAK496668
EPA ID:	CTP000018678
Generator Mailing Address:	240 BRAINARD RD
Generator City,State,Zip:	HARTFORD, CT
Discrepancies:	N
Date Shipped:	1998-06-27
Date Received:	1998-06-30
Transporter 2 Date:	1998-06-29
TSDF EPA ID:	MAD000604447
TSDF Name:	LAIDLAW ENVIRO SVS (NORTHEAST INC)
TSDF Address:	300 CANAL ST
TSDF City,State,Zip:	LAWRENCE, MA 01845
TSDF Country:	USA
Transporter EPA ID:	SCD987574647
Transporter Name:	LAIDLAW ENVIRONMENTAL SERVICES
Transporter Address:	Not reported
Transporter City,State,Zip:	CT
Transporter Country:	USA
Transporter 2 EPA ID:	SCD987574647
Transporter 2 Name:	LAIDLAW ENVIRONMENTAL SERVICES (TRANSPORTER)
Transporter 2 Address:	Not reported
Transporter 2 City,State,Zip:	CT
Transporter 2 Country:	USA
US DOT Description:	paint related material, paint
Number of Containers:	002
Container Type:	DM
Quantity/Weight/Volume:	1000/P
Batch Number:	1845, 1845
EPA Waste Codes:	D001 - IGNITABLE WASTE
Copies:	2, 7
Alternate Facility Name:	Not reported

LAIDLAW (Continued) **S109746996**

Alternate Facility Address:	Not reported
Alternate Facility State:	Not reported
Alternate Facility Date:	Not reported
Year:	1998
Manifest:	MAK496669
EPA ID:	CTP000018678
Generator Mailing Address:	240 BRAINARD RD
Generator City,State,Zip:	HARTFORD, CT
Discrepancies:	N
Date Shipped:	1998-06-27
Date Received:	1998-06-30
Transporter 2 Date:	1998-06-29
TSDF EPA ID:	MAD000604447
TSDF Name:	LAIDLAW ENVIRO SVS (NORTHEAST INC)
TSDF Address:	300 CANAL ST
TSDF City,State,Zip:	LAWRENCE, MA 01845
TSDF Country:	USA
Transporter EPA ID:	SCD987574647
Transporter Name:	LAIDLAW ENVIRONMENTAL SERVICES
Transporter Address:	Not reported
Transporter City,State,Zip:	CT
Transporter Country:	USA
Transporter 2 EPA ID:	SCD987574647
Transporter 2 Name:	LAIDLAW ENVIRONMENTAL SERVICES (TRANSPORTER)
Transporter 2 Address:	Not reported
Transporter 2 City,State,Zip:	CT
Transporter 2 Country:	USA
US DOT Description:	WASTE PESTICIDES SOLID TOXIC
Number of Containers:	001
Container Type:	DF
Quantity/Weight/Volume:	150/P
Batch Number:	1845, 1845
EPA Waste Codes:	D004 - ARSENIC
Copies:	2, 7
Alternate Facility Name:	Not reported
Alternate Facility Address:	Not reported
Alternate Facility State:	Not reported
Alternate Facility Date:	Not reported
Year:	1997
Manifest:	MAK176551
EPA ID:	CTP000018678
Generator Mailing Address:	240 BRAINARD RD
Generator City,State,Zip:	HARTFORD, CT
Discrepancies:	Not reported
Date Shipped:	1997-06-28
Date Received:	1997-06-29
Transporter 2 Date:	Not reported
TSDF EPA ID:	MAD000604447
TSDF Name:	LAIDLAW ENVIRON SVS NORTHEAST
TSDF Address:	300 CANAL ST
TSDF City,State,Zip:	LAWRENCE, MA 01845
TSDF Country:	USA
Transporter EPA ID:	SCD987574647
Transporter Name:	LAIDLAW ENVIRONMENTAL SERVICES
Transporter Address:	Not reported

LAIDLAW (Continued) **S109746996**

Transporter City,State,Zip:	CT
Transporter Country:	USA
Transporter 2 EPA ID:	Not reported
Transporter 2 Name:	Not reported
Transporter 2 Address:	Not reported
Transporter 2 City,State,Zip:	CT
Transporter 2 Country:	USA
US DOT Description:	PESTICIDES LIQUID FLAMMABLE
Number of Containers:	001
Container Type:	CF
Quantity/Weight/Volume:	200/P
Batch Number:	1720, 1723
EPA Waste Codes:	D001 - IGNITABLE WASTE
Copies:	2, 7
Alternate Facility Name:	Not reported
Alternate Facility Address:	Not reported
Alternate Facility State:	Not reported
Alternate Facility Date:	Not reported

Year:	1997
Manifest:	MAK176552
EPA ID:	CTP000018678
Generator Mailing Address:	240 BRAINARD RD
Generator City,State,Zip:	HARTFORD, CT
Discrepancies:	Not reported
Date Shipped:	1997-06-28
Date Received:	Not reported
Transporter 2 Date:	Not reported
TSDF EPA ID:	MAD000604447
TSDF Name:	LAIDLAW ENVIRON SVS NORTHEAST
TSDF Address:	300 CANAL ST
TSDF City,State,Zip:	LAWRENCE, MA 01845
TSDF Country:	USA
Transporter EPA ID:	SCD987574647
Transporter Name:	LAIDLAW ENVIRONMENTAL SERVICES
Transporter Address:	Not reported
Transporter City,State,Zip:	CT
Transporter Country:	USA
Transporter 2 EPA ID:	Not reported
Transporter 2 Name:	Not reported
Transporter 2 Address:	Not reported
Transporter 2 City,State,Zip:	CT
Transporter 2 Country:	USA
US DOT Description:	FLAMMABLE LIQUID N.O.S.
Number of Containers:	001
Container Type:	DM
Quantity/Weight/Volume:	390/P
Batch Number:	1723
EPA Waste Codes:	D001 - IGNITABLE WASTE
Copies:	7
Alternate Facility Name:	Not reported
Alternate Facility Address:	Not reported
Alternate Facility State:	Not reported
Alternate Facility Date:	Not reported

H112 **CLEAN HARBORS ENV SVCS INC** **CT MANIFEST** **S128037705**
SW **240 BRAINARD RD** **N/A**
< 1/8 **HARTFORD, CT**
0.083 mi.
439 ft. **Site 8 of 32 in cluster H**

Relative:
Higher

Actual:
42 ft.

CT MANIFEST:

Name:	CLEAN HARBORS ENV SVCS INC
Address:	240 BRAINARD RD
City,State,Zip:	HARTFORD, CT
Phone:	Not reported
Country:	Not reported
Manifest ID:	005622611FLE
EPA ID:	CTP000031979

Hazardous Waste Manifest:

Year:	2013
Manifest:	006566076FLE
EPA ID:	CTP000031979
Generator Mailing Address:	Not reported
Generator City,State,Zip:	Not reported
Discrepancies:	Not reported
Date Shipped:	2013-08-17
Date Received:	Not reported
Transporter 2 Date:	Not reported
TSDF EPA ID:	Not reported
TSDF Name:	Not reported
TSDF Address:	Not reported
TSDF City,State,Zip:	Not reported
TSDF Country:	Not reported
Transporter EPA ID:	Not reported
Transporter Name:	Not reported
Transporter Address:	Not reported
Transporter City,State,Zip:	Not reported
Transporter Country:	Not reported
Transporter 2 EPA ID:	Not reported
Transporter 2 Name:	Not reported
Transporter 2 Address:	Not reported
Transporter 2 City,State,Zip:	Not reported
Transporter 2 Country:	Not reported
US DOT Description:	Not reported
Number of Containers:	Not reported
Container Type:	Not reported
Quantity/Weight/Volume:	/
Batch Number:	Not reported
EPA Waste Codes:	- Not reported
Copies:	Not reported
Alternate Facility Name:	Not reported
Alternate Facility Address:	Not reported
Alternate Facility State:	Not reported
Alternate Facility Date:	Not reported

Year:	2012
Manifest:	005622611FLE
EPA ID:	CTP000031979
Generator Mailing Address:	Not reported
Generator City,State,Zip:	Not reported
Discrepancies:	Not reported
Date Shipped:	2012-10-21

CLEAN HARBORS ENV SVCS INC (Continued) **S128037705**

Date Received:	Not reported
Transporter 2 Date:	Not reported
TSDF EPA ID:	Not reported
TSDF Name:	Not reported
TSDF Address:	Not reported
TSDF City,State,Zip:	Not reported
TSDF Country:	Not reported
Transporter EPA ID:	Not reported
Transporter Name:	Not reported
Transporter Address:	Not reported
Transporter City,State,Zip:	Not reported
Transporter Country:	Not reported
Transporter 2 EPA ID:	Not reported
Transporter 2 Name:	Not reported
Transporter 2 Address:	Not reported
Transporter 2 City,State,Zip:	Not reported
Transporter 2 Country:	Not reported
US DOT Description:	Not reported
Number of Containers:	Not reported
Container Type:	Not reported
Quantity/Weight/Volume:	/
Batch Number:	Not reported
EPA Waste Codes:	- Not reported
Copies:	Not reported
Alternate Facility Name:	Not reported
Alternate Facility Address:	Not reported
Alternate Facility State:	Not reported
Alternate Facility Date:	Not reported

Year:	2012
Manifest:	005622606FLE
EPA ID:	CTP000031979
Generator Mailing Address:	Not reported
Generator City,State,Zip:	Not reported
Discrepancies:	Not reported
Date Shipped:	2012-10-20
Date Received:	Not reported
Transporter 2 Date:	Not reported
TSDF EPA ID:	Not reported
TSDF Name:	Not reported
TSDF Address:	Not reported
TSDF City,State,Zip:	Not reported
TSDF Country:	Not reported
Transporter EPA ID:	Not reported
Transporter Name:	Not reported
Transporter Address:	Not reported
Transporter City,State,Zip:	Not reported
Transporter Country:	Not reported
Transporter 2 EPA ID:	Not reported
Transporter 2 Name:	Not reported
Transporter 2 Address:	Not reported
Transporter 2 City,State,Zip:	Not reported
Transporter 2 Country:	Not reported
US DOT Description:	Not reported
Number of Containers:	Not reported
Container Type:	Not reported
Quantity/Weight/Volume:	/

CLEAN HARBORS ENV SVCS INC (Continued) **S128037705**

Batch Number:	Not reported
EPA Waste Codes:	- Not reported
Copies:	Not reported
Alternate Facility Name:	Not reported
Alternate Facility Address:	Not reported
Alternate Facility State:	Not reported
Alternate Facility Date:	Not reported

Year:	2012
Manifest:	005622612FLE
EPA ID:	CTP000031979
Generator Mailing Address:	Not reported
Generator City,State,Zip:	Not reported
Discrepancies:	Not reported
Date Shipped:	2012-10-21
Date Received:	Not reported
Transporter 2 Date:	Not reported
TSDF EPA ID:	Not reported
TSDF Name:	Not reported
TSDF Address:	Not reported
TSDF City,State,Zip:	Not reported
TSDF Country:	Not reported
Transporter EPA ID:	Not reported
Transporter Name:	Not reported
Transporter Address:	Not reported
Transporter City,State,Zip:	Not reported
Transporter Country:	Not reported
Transporter 2 EPA ID:	Not reported
Transporter 2 Name:	Not reported
Transporter 2 Address:	Not reported
Transporter 2 City,State,Zip:	Not reported
Transporter 2 Country:	Not reported
US DOT Description:	Not reported
Number of Containers:	Not reported
Container Type:	Not reported
Quantity/Weight/Volume:	/
Batch Number:	Not reported
EPA Waste Codes:	- Not reported
Copies:	Not reported
Alternate Facility Name:	Not reported
Alternate Facility Address:	Not reported
Alternate Facility State:	Not reported
Alternate Facility Date:	Not reported

DEEP Document:

Year:	2012
EPA ID:	CTP000031979
Statuory Program:	Hazardous Waste
Document Number:	005622606FLE
Document:	Hazardous Waste Manifest
File Type:	Written Text
Reference ID:	Ref ID: 005622606FLE Alt ID: CTP000031979

Click Here to view the image from agency website:

Year:	2012
EPA ID:	CTP000031979

CLEAN HARBORS ENV SVCS INC (Continued) **S128037705**

Statuory Program:	Hazardous Waste
Document Number:	005622611FLE
Document:	Hazardous Waste Manifest
File Type:	Written Text
Reference ID:	Ref ID: 005622611FLE Alt ID: CTP000031979

Click Here to view the image from agency website:

Year:	2012
EPA ID:	CTP000031979
Statuory Program:	Hazardous Waste
Document Number:	005622612FLE
Document:	Hazardous Waste Manifest
File Type:	Written Text
Reference ID:	Ref ID: 005622612FLE Alt ID: CTP000031979

Click Here to view the image from agency website:

H113 **CLEAN VENTURE** **CT MANIFEST** **S125685244**
SW **240 BRAINARD RD** **N/A**
< 1/8 **HARTFORD, CT 06114**
0.083 mi.
439 ft. **Site 9 of 32 in cluster H**

Relative: **Higher**

Actual: **42 ft.**

CT MANIFEST:

Name:	CLEAN VENTURE
Address:	240 BRAINARD RD
City,State,Zip:	HARTFORD, CT 06114
Phone:	Not reported
Country:	Not reported
Manifest ID:	nja5207471
EPA ID:	CTP000027433

Hazardous Waste Manifest:

Year:	2004
Manifest:	nja5207471
EPA ID:	CTP000027433
Generator Mailing Address:	240 BRAINARD RD
Generator City,State,Zip:	HARTFORD, CT 06114
Discrepancies:	Not reported
Date Shipped:	2004-09-25
Date Received:	2004-09-27
Transporter 2 Date:	Not reported
TSDF EPA ID:	NJD002200046
TSDF Name:	CYCLE CHEM INC
TSDF Address:	217 SOUTH FIRST ST
TSDF City,State,Zip:	ELIZABETH, NJ 07206
TSDF Country:	USA
Transporter EPA ID:	NJ0000027193
Transporter Name:	CLEAN VENTURE INC
Transporter Address:	201 SOUTH FIRST ST
Transporter City,State,Zip:	ELIZABETH, NJ 07206
Transporter Country:	USA
Transporter 2 EPA ID:	Not reported
Transporter 2 Name:	Not reported
Transporter 2 Address:	Not reported
Transporter 2 City,State,Zip:	CT

CLEAN VENTURE (Continued) **S125685244**

Transporter 2 Country:	USA
US DOT Description:	CORROSIVE LIQUID, ACIDIC, INORGANIC, N.O.S.
Number of Containers:	8
Container Type:	DF
Quantity/Weight/Volume:	220/P
Batch Number:	734, 734
EPA Waste Codes:	D002 - CORROSIVE WASTE
Copies:	2, 7
Alternate Facility Name:	Not reported
Alternate Facility Address:	Not reported
Alternate Facility State:	Not reported
Alternate Facility Date:	Not reported

Year:	2004
Manifest:	nja5207471
EPA ID:	CTP000027433
Generator Mailing Address:	240 BRAINARD RD
Generator City,State,Zip:	HARTFORD, CT 06114
Discrepancies:	Not reported
Date Shipped:	2004-09-25
Date Received:	2004-09-27
Transporter 2 Date:	Not reported
TSDF EPA ID:	NJD002200046
TSDF Name:	CYCLE CHEM INC
TSDF Address:	217 SOUTH FIRST ST
TSDF City,State,Zip:	ELIZABETH, NJ 07206
TSDF Country:	USA
Transporter EPA ID:	NJ0000027193
Transporter Name:	CLEAN VENTURE INC
Transporter Address:	201 SOUTH FIRST ST
Transporter City,State,Zip:	ELIZABETH, NJ 07206
Transporter Country:	USA
Transporter 2 EPA ID:	Not reported
Transporter 2 Name:	Not reported
Transporter 2 Address:	Not reported
Transporter 2 City,State,Zip:	CT
Transporter 2 Country:	USA
US DOT Description:	CORROSIVE LIQUID, ACIDIC, INORGANIC, N.O.S.
Number of Containers:	4
Container Type:	DF
Quantity/Weight/Volume:	320/P
Batch Number:	734, 734
EPA Waste Codes:	D002 - CORROSIVE WASTE
Copies:	2, 7
Alternate Facility Name:	Not reported
Alternate Facility Address:	Not reported
Alternate Facility State:	Not reported
Alternate Facility Date:	Not reported

Year:	2004
Manifest:	nja5207473
EPA ID:	CTP000027433
Generator Mailing Address:	240 BRAINARD RD
Generator City,State,Zip:	HARTFORD, CT 06114
Discrepancies:	Not reported
Date Shipped:	2004-09-25
Date Received:	2004-09-27

CLEAN VENTURE (Continued) **S125685244**

Transporter 2 Date:	Not reported
TSDF EPA ID:	NJD002200046
TSDF Name:	CYCLE CHEM INC
TSDF Address:	217 SOUTH FIRST ST
TSDF City,State,Zip:	ELIZABETH, NJ 07206
TSDF Country:	USA
Transporter EPA ID:	NJ0000027193
Transporter Name:	CLEAN VENTURE INC
Transporter Address:	201 SOUTH FIRST ST
Transporter City,State,Zip:	ELIZABETH, NJ 07206
Transporter Country:	USA
Transporter 2 EPA ID:	Not reported
Transporter 2 Name:	Not reported
Transporter 2 Address:	Not reported
Transporter 2 City,State,Zip:	CT
Transporter 2 Country:	USA
US DOT Description:	LITHIUM BATTERIES
Number of Containers:	1
Container Type:	DF
Quantity/Weight/Volume:	1/P
Batch Number:	734, 734
EPA Waste Codes:	D003 - REACTIVE WASTE
Copies:	2, 7
Alternate Facility Name:	Not reported
Alternate Facility Address:	Not reported
Alternate Facility State:	Not reported
Alternate Facility Date:	Not reported

Year:	2004
Manifest:	nja5207473
EPA ID:	CTP000027433
Generator Mailing Address:	240 BRAINARD RD
Generator City,State,Zip:	HARTFORD, CT 06114
Discrepancies:	Not reported
Date Shipped:	2004-09-25
Date Received:	2004-09-27
Transporter 2 Date:	Not reported
TSDF EPA ID:	NJD002200046
TSDF Name:	CYCLE CHEM INC
TSDF Address:	217 SOUTH FIRST ST
TSDF City,State,Zip:	ELIZABETH, NJ 07206
TSDF Country:	USA
Transporter EPA ID:	NJ0000027193
Transporter Name:	CLEAN VENTURE INC
Transporter Address:	201 SOUTH FIRST ST
Transporter City,State,Zip:	ELIZABETH, NJ 07206
Transporter Country:	USA
Transporter 2 EPA ID:	Not reported
Transporter 2 Name:	Not reported
Transporter 2 Address:	Not reported
Transporter 2 City,State,Zip:	CT
Transporter 2 Country:	USA
US DOT Description:	PAINT OR PAINT RELATED MATERIAL
Number of Containers:	6
Container Type:	DM
Quantity/Weight/Volume:	330/G
Batch Number:	734, 734

CLEAN VENTURE (Continued) **S125685244**

EPA Waste Codes:	D001 - IGNITABLE WASTE
Copies:	2, 7
Alternate Facility Name:	Not reported
Alternate Facility Address:	Not reported
Alternate Facility State:	Not reported
Alternate Facility Date:	Not reported
Year:	2004
Manifest:	nja5207473
EPA ID:	CTP000027433
Generator Mailing Address:	240 BRAINARD RD
Generator City,State,Zip:	HARTFORD, CT 06114
Discrepancies:	Not reported
Date Shipped:	2004-09-25
Date Received:	2004-09-27
Transporter 2 Date:	Not reported
TSDF EPA ID:	NJD002200046
TSDF Name:	CYCLE CHEM INC
TSDF Address:	217 SOUTH FIRST ST
TSDF City,State,Zip:	ELIZABETH, NJ 07206
TSDF Country:	USA
Transporter EPA ID:	NJ0000027193
Transporter Name:	CLEAN VENTURE INC
Transporter Address:	201 SOUTH FIRST ST
Transporter City,State,Zip:	ELIZABETH, NJ 07206
Transporter Country:	USA
Transporter 2 EPA ID:	Not reported
Transporter 2 Name:	Not reported
Transporter 2 Address:	Not reported
Transporter 2 City,State,Zip:	CT
Transporter 2 Country:	USA
US DOT Description:	FLAMMABLE LIQUIDS, CORROSIVE, N.O.S.
Number of Containers:	8
Container Type:	DM
Quantity/Weight/Volume:	440/G
Batch Number:	734, 734
EPA Waste Codes:	D001 - IGNITABLE WASTE
Copies:	2, 7
Alternate Facility Name:	Not reported
Alternate Facility Address:	Not reported
Alternate Facility State:	Not reported
Alternate Facility Date:	Not reported
Year:	2004
Manifest:	nja5207473
EPA ID:	CTP000027433
Generator Mailing Address:	240 BRAINARD RD
Generator City,State,Zip:	HARTFORD, CT 06114
Discrepancies:	Not reported
Date Shipped:	2004-09-25
Date Received:	2004-09-27
Transporter 2 Date:	Not reported
TSDF EPA ID:	NJD002200046
TSDF Name:	CYCLE CHEM INC
TSDF Address:	217 SOUTH FIRST ST
TSDF City,State,Zip:	ELIZABETH, NJ 07206
TSDF Country:	USA

CLEAN VENTURE (Continued) **S125685244**

Transporter EPA ID:	NJ0000027193
Transporter Name:	CLEAN VENTURE INC
Transporter Address:	201 SOUTH FIRST ST
Transporter City,State,Zip:	ELIZABETH, NJ 07206
Transporter Country:	USA
Transporter 2 EPA ID:	Not reported
Transporter 2 Name:	Not reported
Transporter 2 Address:	Not reported
Transporter 2 City,State,Zip:	CT
Transporter 2 Country:	USA
US DOT Description:	OXIDIZING LIQUID, CORROSIVE, N.O.S.
Number of Containers:	1
Container Type:	DF
Quantity/Weight/Volume:	50/P
Batch Number:	734, 734
EPA Waste Codes:	D001 - IGNITABLE WASTE
Copies:	2, 7
Alternate Facility Name:	Not reported
Alternate Facility Address:	Not reported
Alternate Facility State:	Not reported
Alternate Facility Date:	Not reported

Year:	2004
Manifest:	nja5207472
EPA ID:	CTP000027433
Generator Mailing Address:	240 BRAINARD RD
Generator City,State,Zip:	HARTFORD, CT 06114
Discrepancies:	Not reported
Date Shipped:	2004-09-25
Date Received:	2004-09-27
Transporter 2 Date:	Not reported
TSDF EPA ID:	NJD002200046
TSDF Name:	CYCLE CHEM INC
TSDF Address:	217 SOUTH FIRST ST
TSDF City,State,Zip:	ELIZABETH, NJ 07206
TSDF Country:	USA
Transporter EPA ID:	NJ0000027193
Transporter Name:	CLEAN VENTURE INC
Transporter Address:	201 SOUTH FIRST ST
Transporter City,State,Zip:	ELIZABETH, NJ 07206
Transporter Country:	USA
Transporter 2 EPA ID:	Not reported
Transporter 2 Name:	Not reported
Transporter 2 Address:	Not reported
Transporter 2 City,State,Zip:	CT
Transporter 2 Country:	USA
US DOT Description:	PAINT OR PAINT RELATED MATERIAL
Number of Containers:	5
Container Type:	CF
Quantity/Weight/Volume:	2500/P
Batch Number:	734, 734
EPA Waste Codes:	D001 - IGNITABLE WASTE
Copies:	2, 7
Alternate Facility Name:	Not reported
Alternate Facility Address:	Not reported
Alternate Facility State:	Not reported
Alternate Facility Date:	Not reported

CLEAN VENTURE (Continued) **S125685244**

Year:	2004
Manifest:	nja5207472
EPA ID:	CTP000027433
Generator Mailing Address:	240 BRAINARD RD
Generator City,State,Zip:	HARTFORD, CT 06114
Discrepancies:	Not reported
Date Shipped:	2004-09-25
Date Received:	2004-09-27
Transporter 2 Date:	Not reported
TSDF EPA ID:	NJD002200046
TSDF Name:	CYCLE CHEM INC
TSDF Address:	217 SOUTH FIRST ST
TSDF City,State,Zip:	ELIZABETH, NJ 07206
TSDF Country:	USA
Transporter EPA ID:	NJ0000027193
Transporter Name:	CLEAN VENTURE INC
Transporter Address:	201 SOUTH FIRST ST
Transporter City,State,Zip:	ELIZABETH, NJ 07206
Transporter Country:	USA
Transporter 2 EPA ID:	Not reported
Transporter 2 Name:	Not reported
Transporter 2 Address:	Not reported
Transporter 2 City,State,Zip:	CT
Transporter 2 Country:	USA
US DOT Description:	AEROSOLS, FLAMMABLE
Number of Containers:	1
Container Type:	CF
Quantity/Weight/Volume:	400/P
Batch Number:	734, 734
EPA Waste Codes:	D001 - IGNITABLE WASTE
Copies:	2, 7
Alternate Facility Name:	Not reported
Alternate Facility Address:	Not reported
Alternate Facility State:	Not reported
Alternate Facility Date:	Not reported

Year:	2004
Manifest:	nja5207472
EPA ID:	CTP000027433
Generator Mailing Address:	240 BRAINARD RD
Generator City,State,Zip:	HARTFORD, CT 06114
Discrepancies:	Not reported
Date Shipped:	2004-09-25
Date Received:	2004-09-27
Transporter 2 Date:	Not reported
TSDF EPA ID:	NJD002200046
TSDF Name:	CYCLE CHEM INC
TSDF Address:	217 SOUTH FIRST ST
TSDF City,State,Zip:	ELIZABETH, NJ 07206
TSDF Country:	USA
Transporter EPA ID:	NJ0000027193
Transporter Name:	CLEAN VENTURE INC
Transporter Address:	201 SOUTH FIRST ST
Transporter City,State,Zip:	ELIZABETH, NJ 07206
Transporter Country:	USA
Transporter 2 EPA ID:	Not reported
Transporter 2 Name:	Not reported

CLEAN VENTURE (Continued) **S125685244**

Transporter 2 Address:	Not reported
Transporter 2 City,State,Zip:	CT
Transporter 2 Country:	USA
US DOT Description:	PESTICIDES, SOLID, TOXIC, N.O.S.
Number of Containers:	1
Container Type:	CF
Quantity/Weight/Volume:	400/P
Batch Number:	734, 734
EPA Waste Codes:	D020 - CHLORDANE
Copies:	2, 7
Alternate Facility Name:	Not reported
Alternate Facility Address:	Not reported
Alternate Facility State:	Not reported
Alternate Facility Date:	Not reported

Year:	2004
Manifest:	nja5207472
EPA ID:	CTP000027433
Generator Mailing Address:	240 BRAINARD RD
Generator City,State,Zip:	HARTFORD, CT 06114
Discrepancies:	Not reported
Date Shipped:	2004-09-25
Date Received:	2004-09-27
Transporter 2 Date:	Not reported
TSDF EPA ID:	NJD002200046
TSDF Name:	CYCLE CHEM INC
TSDF Address:	217 SOUTH FIRST ST
TSDF City,State,Zip:	ELIZABETH, NJ 07206
TSDF Country:	USA
Transporter EPA ID:	NJ0000027193
Transporter Name:	CLEAN VENTURE INC
Transporter Address:	201 SOUTH FIRST ST
Transporter City,State,Zip:	ELIZABETH, NJ 07206
Transporter Country:	USA
Transporter 2 EPA ID:	Not reported
Transporter 2 Name:	Not reported
Transporter 2 Address:	Not reported
Transporter 2 City,State,Zip:	CT
Transporter 2 Country:	USA
US DOT Description:	PESTICIDES, LIQUID, FLAMMABLE, TOXIC, FLASH POINT LESS THAN 23 C
Number of Containers:	1
Container Type:	DM
Quantity/Weight/Volume:	150/P
Batch Number:	734, 734
EPA Waste Codes:	D001 - IGNITABLE WASTE
Copies:	2, 7
Alternate Facility Name:	Not reported
Alternate Facility Address:	Not reported
Alternate Facility State:	Not reported
Alternate Facility Date:	Not reported

Year:	2004
Manifest:	nja5207471
EPA ID:	CTP000027433
Generator Mailing Address:	240 BRAINARD RD
Generator City,State,Zip:	HARTFORD, CT 06114
Discrepancies:	Not reported

CLEAN VENTURE (Continued) **S125685244**

Date Shipped:	2004-09-25
Date Received:	2004-09-27
Transporter 2 Date:	Not reported
TSDF EPA ID:	NJD002200046
TSDF Name:	CYCLE CHEM INC
TSDF Address:	217 SOUTH FIRST ST
TSDF City,State,Zip:	ELIZABETH, NJ 07206
TSDF Country:	USA
Transporter EPA ID:	NJ0000027193
Transporter Name:	CLEAN VENTURE INC
Transporter Address:	201 SOUTH FIRST ST
Transporter City,State,Zip:	ELIZABETH, NJ 07206
Transporter Country:	USA
Transporter 2 EPA ID:	Not reported
Transporter 2 Name:	Not reported
Transporter 2 Address:	Not reported
Transporter 2 City,State,Zip:	CT
Transporter 2 Country:	USA
US DOT Description:	MERCURY
Number of Containers:	1
Container Type:	DF
Quantity/Weight/Volume:	5/P
Batch Number:	734, 734
EPA Waste Codes:	D009 - MERCURY
Copies:	2, 7
Alternate Facility Name:	Not reported
Alternate Facility Address:	Not reported
Alternate Facility State:	Not reported
Alternate Facility Date:	Not reported

H114 **HARTFORD WATER POLLUTION CONTROL FACILITY** **RCRA-VSQG** **1019322927**
SW **240 BRAINARD RD** **CTP000032274**
< 1/8 **HARTFORD, CT 06114**
0.083 mi.
439 ft. **Site 10 of 32 in cluster H**

Relative: **Higher**

Actual: **42 ft.**

RCRA Listings:

Date Form Received by Agency:	20160401
Handler Name:	HARTFORD WATER POLLUTION CONTROL FACILITY
Handler Address:	240 BRAINARD RD
Handler City,State,Zip:	HARTFORD, CT 06114
EPA ID:	CTP000032274
Contact Name:	SALLY M KEATING
Contact Address:	MAIN ST
Contact City,State,Zip:	HARTFORD, CT 06103
Contact Telephone:	860-278-7850 3335
Contact Fax:	860-251-6141
Contact Email:	SKEATING@THEMDC.COM
Contact Title:	MANAGER OF ENVIRONMENT, HEALTH & SAFETY
EPA Region:	01
Land Type:	District
Federal Waste Generator Description:	Conditionally Exempt Small Quantity Generator
Non-Notifier:	Not reported
Biennial Report Cycle:	2015
Accessibility:	Not reported
Active Site Indicator:	Handler Activities
State District Owner:	Not reported
State District:	Not reported

HARTFORD WATER POLLUTION CONTROL FACILITY (Continued) **1019322927**

Mailing Address:		MAIN ST
Mailing City,State,Zip:		HARTFORD, CT 06103
Owner Name:	THE METROPOLITAN DISTRICT	
Owner Type:		District
Operator Name:	THE METROPOLITAN DISTRICT	
Operator Type:		District
Short-Term Generator Activity:		Yes
Importer Activity:		No
Mixed Waste Generator:		No
Transporter Activity:		No
Transfer Facility Activity:		No
Recycler Activity with Storage:		No
Small Quantity On-Site Burner Exemption:		No
Smelting Melting and Refining Furnace Exemption:		No
Underground Injection Control:		No
Off-Site Waste Receipt:		No
Universal Waste Indicator:		No
Universal Waste Destination Facility:		No
Federal Universal Waste:		No
Active Site Fed-Reg Treatment Storage and Disposal Facility:		Not reported
Active Site Converter Treatment storage and Disposal Facility:		Not reported
Active Site State-Reg Treatment Storage and Disposal Facility:		Not reported
Active Site State-Reg Handler:		---
Federal Facility Indicator:		Not reported
Hazardous Secondary Material Indicator:		NN
Sub-Part K Indicator:		Not reported
Commercial TSD Indicator:		No
Treatment Storage and Disposal Type:		Not reported
2018 GPRA Permit Baseline:		Not on the Baseline
2018 GPRA Renewals Baseline:		Not on the Baseline
Permit Renewals Workload Universe:		Not reported
Permit Workload Universe:		Not reported
Permit Progress Universe:		Not reported
Post-Closure Workload Universe:		Not reported
Closure Workload Universe:		Not reported
202 GPRA Corrective Action Baseline:		No
Corrective Action Workload Universe:		No
Subject to Corrective Action Universe:		No
Non-TSDFs Where RCRA CA has Been Imposed Universe:		No
TSDFs Potentially Subject to CA Under 3004 (u)/(v) Universe:		No
TSDFs Only Subject to CA under Discretionary Auth Universe:		No
Corrective Action Priority Ranking:		No NCAPS ranking
Environmental Control Indicator:		No
Institutional Control Indicator:		No
Human Exposure Controls Indicator:		N/A
Groundwater Controls Indicator:		N/A
Operating TSDF Universe:		Not reported
Full Enforcement Universe:		Not reported
Significant Non-Complier Universe:		No
Unaddressed Significant Non-Complier Universe:		No
Addressed Significant Non-Complier Universe:		No
Significant Non-Complier With a Compliance Schedule Universe:		No
Financial Assurance Required:	Not reported	
Handler Date of Last Change:		20161024
Recognized Trader-Importer:		No
Recognized Trader-Exporter:		No
Importer of Spent Lead Acid Batteries:		No

HARTFORD WATER POLLUTION CONTROL FACILITY (Continued) **1019322927**

Exporter of Spent Lead Acid Batteries: No
Recycler Activity Without Storage: Not reported
Manifest Broker: Not reported
Sub-Part P Indicator: No

Biennial: List of Years
Year: 2015

Click Here for Biennial Reporting System Data:

Hazardous Waste Summary:
Waste Code: D001
Waste Description: IGNITABLE WASTE

Waste Code: D002
Waste Description: CORROSIVE WASTE

Waste Code: D006
Waste Description: CADMIUM

Waste Code: F003
Waste Description: THE FOLLOWING SPENT NONHALOGENATED SOLVENTS: XYLENE, ACETONE, ETHYL ACETATE, ETHYL BENZENE, ETHYL ETHER, METHYL ISOBUTYL KETONE, N-BUTYL ALCOHOL, CYCLOHEXANONE, AND METHANOL; ALL SPENT SOLVENT MIXTURES/BLENDS CONTAINING, BEFORE USE, ONLY THE ABOVE SPENT NONHALOGENATED SOLVENTS; AND ALL SPENT SOLVENT MIXTURES/BLENDS CONTAINING, BEFORE USE, ONE OR MORE OF THE ABOVE NONHALOGENATED SOLVENTS, AND A TOTAL OF TEN PERCENT OR MORE (BY VOLUME) OF ONE OR MORE OF THOSE SOLVENTS LISTED IN F001, F002, F004, AND F005; AND STILL BOTTOMS FROM THE RECOVERY OF THESE SPENT SOLVENTS AND SPENT SOLVENT MIXTURES.

Waste Code: F005
Waste Description: THE FOLLOWING SPENT NONHALOGENATED SOLVENTS: TOLUENE, METHYL ETHYL KETONE, CARBON DISULFIDE, ISOBUTANOL, PYRIDINE, BENZENE, 2-ETHOXYETHANOL, AND 2-NITROPROPANE; ALL SPENT SOLVENT MIXTURES/BLENDS CONTAINING, BEFORE USE, A TOTAL OF TEN PERCENT OR MORE (BY VOLUME) OF ONE OR MORE OF THE ABOVE NONHALOGENATED SOLVENTS OR THOSE SOLVENTS LISTED IN F001, F002, OR F004; AND STILL BOTTOMS FROM THE RECOVERY OF THESE SPENT SOLVENTS AND SPENT SOLVENT MIXTURES.

Handler - Owner Operator:
Owner/Operator Indicator: Operator
Owner/Operator Name: THE METROPOLITAN DISTRICT
Legal Status: District
Date Became Current: 19340101
Date Ended Current: Not reported
Owner/Operator Address: Not reported
Owner/Operator City,State,Zip: Not reported
Owner/Operator Telephone: Not reported
Owner/Operator Telephone Ext: Not reported
Owner/Operator Fax: Not reported
Owner/Operator Email: Not reported

Owner/Operator Indicator: Owner
Owner/Operator Name: THE METROPOLITAN DISTRICT

HARTFORD WATER POLLUTION CONTROL FACILITY (Continued) **1019322927**

Legal Status:	District
Date Became Current:	19340101
Date Ended Current:	Not reported
Owner/Operator Address:	555 MAIN STREET
Owner/Operator City,State,Zip:	HARTFORD, CT 06103
Owner/Operator Telephone:	860-278-7850
Owner/Operator Telephone Ext:	Not reported
Owner/Operator Fax:	Not reported
Owner/Operator Email:	Not reported

Historic Generators:

Receive Date:	20160401
Handler Name:	HARTFORD WATER POLLUTION CONTROL FACILITY
Federal Waste Generator Description:	Conditionally Exempt Small Quantity Generator
State District Owner:	Not reported
Large Quantity Handler of Universal Waste:	No
Recognized Trader Importer:	No
Recognized Trader Exporter:	No
Spent Lead Acid Battery Importer:	No
Spent Lead Acid Battery Exporter:	No
Current Record:	Yes
Non Storage Recycler Activity:	Not reported
Electronic Manifest Broker:	Not reported

List of NAICS Codes and Descriptions:

NAICS Code:	22132
NAICS Description:	SEWAGE TREATMENT FACILITIES

Facility Has Received Notices of Violations:

Violations:	No Violations Found

Evaluation Action Summary:

Evaluations:	No Evaluations Found

H115 **METROPOLITAN DISTRICT COMMISSION** **CT MANIFEST** **S129123288**
SW **240 BRAINARD RD** **N/A**
< 1/8 **HARTFORD, CT**
0.083 mi.
439 ft. **Site 11 of 32 in cluster H**

Relative:
Higher

Actual:
42 ft.

CT MANIFEST:

Name:	METROPOLITAN DISTRICT COMMISSION
Address:	240 BRAINARD RD
City,State,Zip:	HARTFORD, CT
Phone:	Not reported
Country:	Not reported
Manifest ID:	011104969JJK
EPA ID:	CTP000031498

Hazardous Waste Manifest:

Year:	2013
Manifest:	011104969JJK
EPA ID:	CTP000031498
Generator Mailing Address:	Not reported

METROPOLITAN DISTRICT COMMISSION (Continued) **S129123288**

Generator City,State,Zip:	Not reported
Discrepancies:	Not reported
Date Shipped:	2013-09-05
Date Received:	Not reported
Transporter 2 Date:	Not reported
TSDF EPA ID:	Not reported
TSDF Name:	Not reported
TSDF Address:	Not reported
TSDF City,State,Zip:	Not reported
TSDF Country:	Not reported
Transporter EPA ID:	Not reported
Transporter Name:	Not reported
Transporter Address:	Not reported
Transporter City,State,Zip:	Not reported
Transporter Country:	Not reported
Transporter 2 EPA ID:	Not reported
Transporter 2 Name:	Not reported
Transporter 2 Address:	Not reported
Transporter 2 City,State,Zip:	Not reported
Transporter 2 Country:	Not reported
US DOT Description:	Not reported
Number of Containers:	Not reported
Container Type:	Not reported
Quantity/Weight/Volume:	/
Batch Number:	Not reported
EPA Waste Codes:	- Not reported
Copies:	Not reported
Alternate Facility Name:	Not reported
Alternate Facility Address:	Not reported
Alternate Facility State:	Not reported
Alternate Facility Date:	Not reported

Year:	2011
Manifest:	000021911JJK
EPA ID:	CTP000031498
Generator Mailing Address:	Not reported
Generator City,State,Zip:	Not reported
Discrepancies:	Not reported
Date Shipped:	2011-07-01
Date Received:	Not reported
Transporter 2 Date:	Not reported
TSDF EPA ID:	Not reported
TSDF Name:	Not reported
TSDF Address:	Not reported
TSDF City,State,Zip:	Not reported
TSDF Country:	Not reported
Transporter EPA ID:	Not reported
Transporter Name:	Not reported
Transporter Address:	Not reported
Transporter City,State,Zip:	Not reported
Transporter Country:	Not reported
Transporter 2 EPA ID:	Not reported
Transporter 2 Name:	Not reported
Transporter 2 Address:	Not reported
Transporter 2 City,State,Zip:	Not reported
Transporter 2 Country:	Not reported
US DOT Description:	Not reported

METROPOLITAN DISTRICT COMMISSION (Continued) **S129123288**

Number of Containers:	Not reported
Container Type:	Not reported
Quantity/Weight/Volume:	/
Batch Number:	Not reported
EPA Waste Codes:	- Not reported
Copies:	Not reported
Alternate Facility Name:	Not reported
Alternate Facility Address:	Not reported
Alternate Facility State:	Not reported
Alternate Facility Date:	Not reported

Year:	2011
Manifest:	000021917JJK
EPA ID:	CTP000031498
Generator Mailing Address:	Not reported
Generator City,State,Zip:	Not reported
Discrepancies:	Not reported
Date Shipped:	2011-07-19
Date Received:	Not reported
Transporter 2 Date:	Not reported
TSDF EPA ID:	Not reported
TSDF Name:	Not reported
TSDF Address:	Not reported
TSDF City,State,Zip:	Not reported
TSDF Country:	Not reported
Transporter EPA ID:	Not reported
Transporter Name:	Not reported
Transporter Address:	Not reported
Transporter City,State,Zip:	Not reported
Transporter Country:	Not reported
Transporter 2 EPA ID:	Not reported
Transporter 2 Name:	Not reported
Transporter 2 Address:	Not reported
Transporter 2 City,State,Zip:	Not reported
Transporter 2 Country:	Not reported
US DOT Description:	Not reported
Number of Containers:	Not reported
Container Type:	Not reported
Quantity/Weight/Volume:	/
Batch Number:	Not reported
EPA Waste Codes:	- Not reported
Copies:	Not reported
Alternate Facility Name:	Not reported
Alternate Facility Address:	Not reported
Alternate Facility State:	Not reported
Alternate Facility Date:	Not reported

H116 **METROPOLITAN DISTRICT COMMISSION** **CT MANIFEST** **S129123281**
SW **240 BRAINARD RD** **N/A**
< 1/8 **HARTFORD, CT**
0.083 mi.
439 ft. **Site 12 of 32 in cluster H**

Relative: CT MANIFEST:
Higher

Name:	METROPOLITAN DISTRICT COMMISSION
Address:	240 BRAINARD RD
City,State,Zip:	HARTFORD, CT
Phone:	Not reported

Actual:
42 ft.

METROPOLITAN DISTRICT COMMISSION (Continued) **S129123281**

Country: Not reported
Manifest ID: 010924627JJK
EPA ID: CTP000031409

Hazardous Waste Manifest:
Year: 2013
Manifest: 010924785JJK
EPA ID: CTP000031409
Generator Mailing Address: Not reported
Generator City,State,Zip: Not reported
Discrepancies: Not reported
Date Shipped: 2013-01-23
Date Received: Not reported
Transporter 2 Date: Not reported
TSDF EPA ID: Not reported
TSDF Name: Not reported
TSDF Address: Not reported
TSDF City,State,Zip: Not reported
TSDF Country: Not reported
Transporter EPA ID: Not reported
Transporter Name: Not reported
Transporter Address: Not reported
Transporter City,State,Zip: Not reported
Transporter Country: Not reported
Transporter 2 EPA ID: Not reported
Transporter 2 Name: Not reported
Transporter 2 Address: Not reported
Transporter 2 City,State,Zip: Not reported
Transporter 2 Country: Not reported
US DOT Description: Not reported
Number of Containers: Not reported
Container Type: Not reported
Quantity/Weight/Volume: /
Batch Number: Not reported
EPA Waste Codes: - Not reported
Copies: Not reported
Alternate Facility Name: Not reported
Alternate Facility Address: Not reported
Alternate Facility State: Not reported
Alternate Facility Date: Not reported

Year: 2013
Manifest: 010924977JJK
EPA ID: CTP000031409
Generator Mailing Address: Not reported
Generator City,State,Zip: Not reported
Discrepancies: Not reported
Date Shipped: 2013-04-09
Date Received: Not reported
Transporter 2 Date: Not reported
TSDF EPA ID: Not reported
TSDF Name: Not reported
TSDF Address: Not reported
TSDF City,State,Zip: Not reported
TSDF Country: Not reported
Transporter EPA ID: Not reported
Transporter Name: Not reported

METROPOLITAN DISTRICT COMMISSION (Continued) **S129123281**

Transporter Address:	Not reported
Transporter City,State,Zip:	Not reported
Transporter Country:	Not reported
Transporter 2 EPA ID:	Not reported
Transporter 2 Name:	Not reported
Transporter 2 Address:	Not reported
Transporter 2 City,State,Zip:	Not reported
Transporter 2 Country:	Not reported
US DOT Description:	Not reported
Number of Containers:	Not reported
Container Type:	Not reported
Quantity/Weight/Volume:	/
Batch Number:	Not reported
EPA Waste Codes:	- Not reported
Copies:	Not reported
Alternate Facility Name:	Not reported
Alternate Facility Address:	Not reported
Alternate Facility State:	Not reported
Alternate Facility Date:	Not reported

Year:	2013
Manifest:	011104529JJK
EPA ID:	CTP000031409
Generator Mailing Address:	Not reported
Generator City,State,Zip:	Not reported
Discrepancies:	Not reported
Date Shipped:	2013-05-11
Date Received:	Not reported
Transporter 2 Date:	Not reported
TSDF EPA ID:	Not reported
TSDF Name:	Not reported
TSDF Address:	Not reported
TSDF City,State,Zip:	Not reported
TSDF Country:	Not reported
Transporter EPA ID:	Not reported
Transporter Name:	Not reported
Transporter Address:	Not reported
Transporter City,State,Zip:	Not reported
Transporter Country:	Not reported
Transporter 2 EPA ID:	Not reported
Transporter 2 Name:	Not reported
Transporter 2 Address:	Not reported
Transporter 2 City,State,Zip:	Not reported
Transporter 2 Country:	Not reported
US DOT Description:	Not reported
Number of Containers:	Not reported
Container Type:	Not reported
Quantity/Weight/Volume:	/
Batch Number:	Not reported
EPA Waste Codes:	- Not reported
Copies:	Not reported
Alternate Facility Name:	Not reported
Alternate Facility Address:	Not reported
Alternate Facility State:	Not reported
Alternate Facility Date:	Not reported

Year:	2013

METROPOLITAN DISTRICT COMMISSION (Continued) **S129123281**

Manifest:	010924934JJK
EPA ID:	CTP000031409
Generator Mailing Address:	Not reported
Generator City,State,Zip:	Not reported
Discrepancies:	Not reported
Date Shipped:	2013-03-18
Date Received:	Not reported
Transporter 2 Date:	Not reported
TSDF EPA ID:	Not reported
TSDF Name:	Not reported
TSDF Address:	Not reported
TSDF City,State,Zip:	Not reported
TSDF Country:	Not reported
Transporter EPA ID:	Not reported
Transporter Name:	Not reported
Transporter Address:	Not reported
Transporter City,State,Zip:	Not reported
Transporter Country:	Not reported
Transporter 2 EPA ID:	Not reported
Transporter 2 Name:	Not reported
Transporter 2 Address:	Not reported
Transporter 2 City,State,Zip:	Not reported
Transporter 2 Country:	Not reported
US DOT Description:	Not reported
Number of Containers:	Not reported
Container Type:	Not reported
Quantity/Weight/Volume:	/
Batch Number:	Not reported
EPA Waste Codes:	- Not reported
Copies:	Not reported
Alternate Facility Name:	Not reported
Alternate Facility Address:	Not reported
Alternate Facility State:	Not reported
Alternate Facility Date:	Not reported

Year:	2013
Manifest:	010924976JJK
EPA ID:	CTP000031409
Generator Mailing Address:	Not reported
Generator City,State,Zip:	Not reported
Discrepancies:	Not reported
Date Shipped:	2013-04-09
Date Received:	Not reported
Transporter 2 Date:	Not reported
TSDF EPA ID:	Not reported
TSDF Name:	Not reported
TSDF Address:	Not reported
TSDF City,State,Zip:	Not reported
TSDF Country:	Not reported
Transporter EPA ID:	Not reported
Transporter Name:	Not reported
Transporter Address:	Not reported
Transporter City,State,Zip:	Not reported
Transporter Country:	Not reported
Transporter 2 EPA ID:	Not reported
Transporter 2 Name:	Not reported
Transporter 2 Address:	Not reported

METROPOLITAN DISTRICT COMMISSION (Continued) **S129123281**

Transporter 2 City,State,Zip:	Not reported
Transporter 2 Country:	Not reported
US DOT Description:	Not reported
Number of Containers:	Not reported
Container Type:	Not reported
Quantity/Weight/Volume:	/
Batch Number:	Not reported
EPA Waste Codes:	- Not reported
Copies:	Not reported
Alternate Facility Name:	Not reported
Alternate Facility Address:	Not reported
Alternate Facility State:	Not reported
Alternate Facility Date:	Not reported

Year:	2013
Manifest:	011104723JJK
EPA ID:	CTP000031409
Generator Mailing Address:	Not reported
Generator City,State,Zip:	Not reported
Discrepancies:	Not reported
Date Shipped:	2013-06-06
Date Received:	Not reported
Transporter 2 Date:	Not reported
TSDF EPA ID:	Not reported
TSDF Name:	Not reported
TSDF Address:	Not reported
TSDF City,State,Zip:	Not reported
TSDF Country:	Not reported
Transporter EPA ID:	Not reported
Transporter Name:	Not reported
Transporter Address:	Not reported
Transporter City,State,Zip:	Not reported
Transporter Country:	Not reported
Transporter 2 EPA ID:	Not reported
Transporter 2 Name:	Not reported
Transporter 2 Address:	Not reported
Transporter 2 City,State,Zip:	Not reported
Transporter 2 Country:	Not reported
US DOT Description:	Not reported
Number of Containers:	Not reported
Container Type:	Not reported
Quantity/Weight/Volume:	/
Batch Number:	Not reported
EPA Waste Codes:	- Not reported
Copies:	Not reported
Alternate Facility Name:	Not reported
Alternate Facility Address:	Not reported
Alternate Facility State:	Not reported
Alternate Facility Date:	Not reported

Year:	2013
Manifest:	011104526JJK
EPA ID:	CTP000031409
Generator Mailing Address:	Not reported
Generator City,State,Zip:	Not reported
Discrepancies:	Not reported
Date Shipped:	2013-05-01

METROPOLITAN DISTRICT COMMISSION (Continued) **S129123281**

Date Received:	Not reported
Transporter 2 Date:	Not reported
TSDF EPA ID:	Not reported
TSDF Name:	Not reported
TSDF Address:	Not reported
TSDF City,State,Zip:	Not reported
TSDF Country:	Not reported
Transporter EPA ID:	Not reported
Transporter Name:	Not reported
Transporter Address:	Not reported
Transporter City,State,Zip:	Not reported
Transporter Country:	Not reported
Transporter 2 EPA ID:	Not reported
Transporter 2 Name:	Not reported
Transporter 2 Address:	Not reported
Transporter 2 City,State,Zip:	Not reported
Transporter 2 Country:	Not reported
US DOT Description:	Not reported
Number of Containers:	Not reported
Container Type:	Not reported
Quantity/Weight/Volume:	/
Batch Number:	Not reported
EPA Waste Codes:	- Not reported
Copies:	Not reported
Alternate Facility Name:	Not reported
Alternate Facility Address:	Not reported
Alternate Facility State:	Not reported
Alternate Facility Date:	Not reported

Year:	2013
Manifest:	010924888JJK
EPA ID:	CTP000031409
Generator Mailing Address:	Not reported
Generator City,State,Zip:	Not reported
Discrepancies:	Not reported
Date Shipped:	2013-02-20
Date Received:	Not reported
Transporter 2 Date:	Not reported
TSDF EPA ID:	Not reported
TSDF Name:	Not reported
TSDF Address:	Not reported
TSDF City,State,Zip:	Not reported
TSDF Country:	Not reported
Transporter EPA ID:	Not reported
Transporter Name:	Not reported
Transporter Address:	Not reported
Transporter City,State,Zip:	Not reported
Transporter Country:	Not reported
Transporter 2 EPA ID:	Not reported
Transporter 2 Name:	Not reported
Transporter 2 Address:	Not reported
Transporter 2 City,State,Zip:	Not reported
Transporter 2 Country:	Not reported
US DOT Description:	Not reported
Number of Containers:	Not reported
Container Type:	Not reported
Quantity/Weight/Volume:	/

METROPOLITAN DISTRICT COMMISSION (Continued) **S129123281**

Batch Number:	Not reported
EPA Waste Codes:	- Not reported
Copies:	Not reported
Alternate Facility Name:	Not reported
Alternate Facility Address:	Not reported
Alternate Facility State:	Not reported
Alternate Facility Date:	Not reported
Year:	2013
Manifest:	010924936JJK
EPA ID:	CTP000031409
Generator Mailing Address:	Not reported
Generator City,State,Zip:	Not reported
Discrepancies:	Not reported
Date Shipped:	2013-03-18
Date Received:	Not reported
Transporter 2 Date:	Not reported
TSDF EPA ID:	Not reported
TSDF Name:	Not reported
TSDF Address:	Not reported
TSDF City,State,Zip:	Not reported
TSDF Country:	Not reported
Transporter EPA ID:	Not reported
Transporter Name:	Not reported
Transporter Address:	Not reported
Transporter City,State,Zip:	Not reported
Transporter Country:	Not reported
Transporter 2 EPA ID:	Not reported
Transporter 2 Name:	Not reported
Transporter 2 Address:	Not reported
Transporter 2 City,State,Zip:	Not reported
Transporter 2 Country:	Not reported
US DOT Description:	Not reported
Number of Containers:	Not reported
Container Type:	Not reported
Quantity/Weight/Volume:	/
Batch Number:	Not reported
EPA Waste Codes:	- Not reported
Copies:	Not reported
Alternate Facility Name:	Not reported
Alternate Facility Address:	Not reported
Alternate Facility State:	Not reported
Alternate Facility Date:	Not reported
Year:	2013
Manifest:	011712552JJK
EPA ID:	CTP000031409
Generator Mailing Address:	Not reported
Generator City,State,Zip:	Not reported
Discrepancies:	Not reported
Date Shipped:	2013-09-23
Date Received:	Not reported
Transporter 2 Date:	Not reported
TSDF EPA ID:	Not reported
TSDF Name:	Not reported
TSDF Address:	Not reported
TSDF City,State,Zip:	Not reported

METROPOLITAN DISTRICT COMMISSION (Continued) **S129123281**

TSDF Country:	Not reported
Transporter EPA ID:	Not reported
Transporter Name:	Not reported
Transporter Address:	Not reported
Transporter City,State,Zip:	Not reported
Transporter Country:	Not reported
Transporter 2 EPA ID:	Not reported
Transporter 2 Name:	Not reported
Transporter 2 Address:	Not reported
Transporter 2 City,State,Zip:	Not reported
Transporter 2 Country:	Not reported
US DOT Description:	Not reported
Number of Containers:	Not reported
Container Type:	Not reported
Quantity/Weight/Volume:	/
Batch Number:	Not reported
EPA Waste Codes:	- Not reported
Copies:	Not reported
Alternate Facility Name:	Not reported
Alternate Facility Address:	Not reported
Alternate Facility State:	Not reported
Alternate Facility Date:	Not reported

Year:	2013
Manifest:	011104529JJK
EPA ID:	CTP000031409
Generator Mailing Address:	Not reported
Generator City,State,Zip:	Not reported
Discrepancies:	Not reported
Date Shipped:	2013-05-01
Date Received:	Not reported
Transporter 2 Date:	Not reported
TSDF EPA ID:	Not reported
TSDF Name:	Not reported
TSDF Address:	Not reported
TSDF City,State,Zip:	Not reported
TSDF Country:	Not reported
Transporter EPA ID:	Not reported
Transporter Name:	Not reported
Transporter Address:	Not reported
Transporter City,State,Zip:	Not reported
Transporter Country:	Not reported
Transporter 2 EPA ID:	Not reported
Transporter 2 Name:	Not reported
Transporter 2 Address:	Not reported
Transporter 2 City,State,Zip:	Not reported
Transporter 2 Country:	Not reported
US DOT Description:	Not reported
Number of Containers:	Not reported
Container Type:	Not reported
Quantity/Weight/Volume:	/
Batch Number:	Not reported
EPA Waste Codes:	- Not reported
Copies:	Not reported
Alternate Facility Name:	Not reported
Alternate Facility Address:	Not reported
Alternate Facility State:	Not reported

METROPOLITAN DISTRICT COMMISSION (Continued) **S129123281**

Alternate Facility Date: Not reported

DEEP Document:
Year: 2012
EPA ID: CTP000031409
Statuory Program: Hazardous Waste
Document Number: 010924577JJK
Document: Hazardous Waste Manifest
File Type: Written Text
Reference ID: Ref ID: 010924577JJK Alt ID: CTP000031409

Click Here to view the image from agency website:

Year: 2012
EPA ID: CTP000031409
Statuory Program: Hazardous Waste
Document Number: 010924577JJK
Document: Hazardous Waste Manifest
File Type: Written Text
Reference ID: Ref ID: 010924577JJK Alt ID: CTP000031409

Click Here to view the image from agency website:

Year: 2012
EPA ID: CTP000031409
Statuory Program: Hazardous Waste
Document Number: 009763544JJK
Document: Hazardous Waste Manifest
File Type: Written Text
Reference ID: Ref ID: 009763544JJK Alt ID: CTP000031409

Click Here to view the image from agency website:

Year: 2012
EPA ID: CTP000031409
Statuory Program: Hazardous Waste
Document Number: 009763544JJK
Document: Hazardous Waste Manifest
File Type: Written Text
Reference ID: Ref ID: 009763544JJK Alt ID: CTP000031409

Click Here to view the image from agency website:

Year: 2012
EPA ID: CTP000031409
Statuory Program: Hazardous Waste
Document Number: 009763600JJK
Document: Hazardous Waste Manifest
File Type: Written Text
Reference ID: Ref ID: 009763600JJK Alt ID: CTP000031409

Click Here to view the image from agency website:

Year: 2012
EPA ID: CTP000031409
Statuory Program: Hazardous Waste
Document Number: 009763600JJK

METROPOLITAN DISTRICT COMMISSION (Continued) **S129123281**

Document: Hazardous Waste Manifest
File Type: Written Text
Reference ID: Ref ID: 009763600JJK Alt ID: CTP000031409

Click Here to view the image from agency website:

Year: 2012
EPA ID: CTP000031409
Statuory Program: Hazardous Waste
Document Number: 010924627JJK
Document: Hazardous Waste Manifest
File Type: Written Text
Reference ID: Ref ID: 010924627JJK Alt ID: CTP000031409

Click Here to view the image from agency website:

Year: 2012
EPA ID: CTP000031409
Statuory Program: Hazardous Waste
Document Number: 009248793JJK
Document: Hazardous Waste Manifest
File Type: Written Text
Reference ID: Ref ID: 009248793JJK Alt ID: CTP000031409

Click Here to view the image from agency website:

Year: 2012
EPA ID: CTP000031409
Statuory Program: Hazardous Waste
Document Number: 010924623JJK
Document: Hazardous Waste Manifest
File Type: Written Text
Reference ID: Ref ID: 010924623JJK Alt ID: CTP000031409

Click Here to view the image from agency website:

Year: 2012
EPA ID: CTP000031409
Statuory Program: Hazardous Waste
Document Number: 010924623JJK
Document: Hazardous Waste Manifest
File Type: Written Text
Reference ID: Ref ID: 010924623JJK Alt ID: CTP000031409

Click Here to view the image from agency website:

Year: 2012
EPA ID: CTP000031409
Statuory Program: Hazardous Waste
Document Number: 010924627JJK
Document: Hazardous Waste Manifest
File Type: Written Text
Reference ID: Ref ID: 010924627JJK Alt ID: CTP000031409

Click Here to view the image from agency website:

H117 **MDC HARTFORD WATER POLLUTION CONTROL FACILITY** **CT UST** **U002173840**
SW **240 BRAINARD RD** **N/A**
< 1/8 **HARTFORD, CT 06114**
0.083 mi.
439 ft. **Site 13 of 32 in cluster H**

Relative:
Higher

Actual:
42 ft.

UST:

Name:	MDC HARTFORD WATER POLLUTION CONTROL FACILITY
Address:	240 BRAINARD RD
Address 2:	Not reported
City,State,Zip:	HARTFORD 06114
Facility ID:	64-4432
Substance:	Gasoline
Last Use Date:	06/01/1990
Tank ID:	E1
Closure Status:	Tank was Removed From Ground
Compartment ID:	a
Tank Status:	Permanently Closed
Secondary Material:	Not reported
Tank Material:	Asphalt Coated or Bare Steel
Capacity:	10000
Install Date:	01/01/1970
Overfill Installed:	Not reported
Pipe Material:	Bare Steel
Pipe Mode Description:	Not reported
Spill Installed:	Not reported
Latitude:	41.7319
Longitude:	-72.65568
Tank Latitude:	41.73031
Tank Longitude:	-72.65295

Contact:

Facility ID:	64-4432
Owner Name:	THE METROPOLITAN DISTRICT
Owner Address:	555 MAIN STREET
Owner Address 2:	P.O. BOX 800
Owner Phone:	(860) 278-7850
Owner Phone Ext:	Not reported
Owner City/State/Zip:	HARTFORD, CT
Affiliation Type:	Billing Contact
Contact Name:	TOM TYLER
Contact Title:	Not reported
Contact Email:	Not reported

Facility ID:	64-4432
Owner Name:	Thomas Tyler
Owner Address:	240 Brainard Rd
Owner Address 2:	Not reported
Owner Phone:	(860) 278-7850
Owner Phone Ext:	3511
Owner City/State/Zip:	Hartford, CT
Affiliation Type:	Class A Operator
Contact Name:	.
Contact Title:	Not reported
Contact Email:	Not reported

Facility ID:	64-4432
Owner Name:	Thomas Tyler
Owner Address:	240 Brainard Rd
Owner Address 2:	Not reported

MDC HARTFORD WATER POLLUTION CONTROL FACILITY (Continued) **U002173840**

Owner Phone: (860) 278-7850
Owner Phone Ext: 3511
Owner City/State/Zip: Hartford, CT
Affiliation Type: Class B Operator
Contact Name: .
Contact Title: Not reported
Contact Email: Not reported

Facility ID: 64-4432
Owner Name: THE METROPOLITAN DISTRICT
Owner Address: 555 MAIN STREET
Owner Address 2: P.O. BOX 800
Owner Phone: (860) 278-7850
Owner Phone Ext: Not reported
Owner City/State/Zip: HARTFORD, CT
Affiliation Type: Operator
Contact Name: TOM TYLER
Contact Title: Not reported
Contact Email: Not reported

Facility ID: 64-4432
Owner Name: THE METROPOLITAN DISTRICT
Owner Address: 555 MAIN STREET
Owner Address 2: P.O. BOX 800
Owner Phone: (860) 278-7850
Owner Phone Ext: Not reported
Owner City/State/Zip: HARTFORD, CT
Affiliation Type: Owner
Contact Name: TOM TYLER
Contact Title: Not reported
Contact Email: Not reported

Facility ID: 64-4432
Owner Name: THE METROPOLITAN DISTRICT
Owner Address: 555 MAIN STREET
Owner Address 2: P.O. BOX 800
Owner Phone: (860) 278-7850
Owner Phone Ext: Not reported
Owner City/State/Zip: HARTFORD, CT
Affiliation Type: Primary Contact
Contact Name: TOM TYLER
Contact Title: Not reported
Contact Email: Not reported

Facility ID: 64-4432
Owner Name: THE METROPOLITAN DISTRICT
Owner Address: 555 MAIN STREET
Owner Address 2: Not reported
Owner Phone: (860) 278-7850
Owner Phone Ext: Not reported
Owner City/State/Zip: Hartford, CT
Affiliation Type: Property Owner
Contact Name: TOM TYLER
Contact Title: Not reported
Contact Email: Not reported

Facility ID: 64-4432

MDC HARTFORD WATER POLLUTION CONTROL FACILITY (Continued) **U002173840**

Owner Name:	THE METROPOLITAN DISTRICT
Owner Address:	555 MAIN STREET
Owner Address 2:	P.O. BOX 800
Owner Phone:	(860) 278-7850
Owner Phone Ext:	Not reported
Owner City/State/Zip:	HARTFORD, CT
Affiliation Type:	Registrant
Contact Name:	TOM TYLER
Contact Title:	Not reported
Contact Email:	Not reported

Name:	MDC HARTFORD WATER POLLUTION CONTROL FACILITY
Address:	240 BRAINARD RD
Address 2:	Not reported
City,State,Zip:	HARTFORD 06114
Facility ID:	64-4432
Substance:	Diesel
Last Use Date:	Not reported
Tank ID:	H1
Closure Status:	Not reported
Compartment ID:	Not reported
Tank Status:	Currently In Use
Secondary Material:	Double Walled
Tank Material:	Fiberglass Reinforced Plastic
Capacity:	6000
Install Date:	01/01/1995
Overfill Installed:	Audible Alarm
Pipe Material:	Rigid Fiberglass Reinforced Plastic
Pipe Mode Description:	Containment Sumps @ Tanks,Double Walled,Metallic fittings isolated from soil and water
Spill Installed:	Spill Bucket
Latitude:	41.7319
Longitude:	-72.65568
Tank Latitude:	41.7319
Tank Longitude:	-72.65568

Contact:

Facility ID:	64-4432
Owner Name:	THE METROPOLITAN DISTRICT
Owner Address:	555 MAIN STREET
Owner Address 2:	P.O. BOX 800
Owner Phone:	(860) 278-7850
Owner Phone Ext:	Not reported
Owner City/State/Zip:	HARTFORD, CT
Affiliation Type:	Billing Contact
Contact Name:	TOM TYLER
Contact Title:	Not reported
Contact Email:	Not reported

Facility ID:	64-4432
Owner Name:	Thomas Tyler
Owner Address:	240 Brainard Rd
Owner Address 2:	Not reported
Owner Phone:	(860) 278-7850
Owner Phone Ext:	3511
Owner City/State/Zip:	Hartford, CT
Affiliation Type:	Class A Operator

MDC HARTFORD WATER POLLUTION CONTROL FACILITY (Continued) **U002173840**

Contact Name: .
Contact Title: Not reported
Contact Email: Not reported

Facility ID: 64-4432
Owner Name: Thomas Tyler
Owner Address: 240 Brainard Rd
Owner Address 2: Not reported
Owner Phone: (860) 278-7850
Owner Phone Ext: 3511
Owner City/State/Zip: Hartford, CT
Affiliation Type: Class B Operator
Contact Name: .
Contact Title: Not reported
Contact Email: Not reported

Facility ID: 64-4432
Owner Name: THE METROPOLITAN DISTRICT
Owner Address: 555 MAIN STREET
Owner Address 2: P.O. BOX 800
Owner Phone: (860) 278-7850
Owner Phone Ext: Not reported
Owner City/State/Zip: HARTFORD, CT
Affiliation Type: Operator
Contact Name: TOM TYLER
Contact Title: Not reported
Contact Email: Not reported

Facility ID: 64-4432
Owner Name: THE METROPOLITAN DISTRICT
Owner Address: 555 MAIN STREET
Owner Address 2: P.O. BOX 800
Owner Phone: (860) 278-7850
Owner Phone Ext: Not reported
Owner City/State/Zip: HARTFORD, CT
Affiliation Type: Owner
Contact Name: TOM TYLER
Contact Title: Not reported
Contact Email: Not reported

Facility ID: 64-4432
Owner Name: THE METROPOLITAN DISTRICT
Owner Address: 555 MAIN STREET
Owner Address 2: P.O. BOX 800
Owner Phone: (860) 278-7850
Owner Phone Ext: Not reported
Owner City/State/Zip: HARTFORD, CT
Affiliation Type: Primary Contact
Contact Name: TOM TYLER
Contact Title: Not reported
Contact Email: Not reported

Facility ID: 64-4432
Owner Name: THE METROPOLITAN DISTRICT
Owner Address: 555 MAIN STREET
Owner Address 2: Not reported
Owner Phone: (860) 278-7850

MDC HARTFORD WATER POLLUTION CONTROL FACILITY (Continued) **U002173840**

Owner Phone Ext:	Not reported
Owner City/State/Zip:	Hartford, CT
Affiliation Type:	Property Owner
Contact Name:	TOM TYLER
Contact Title:	Not reported
Contact Email:	Not reported
Facility ID:	64-4432
Owner Name:	THE METROPOLITAN DISTRICT
Owner Address:	555 MAIN STREET
Owner Address 2:	P.O. BOX 800
Owner Phone:	(860) 278-7850
Owner Phone Ext:	Not reported
Owner City/State/Zip:	HARTFORD, CT
Affiliation Type:	Registrant
Contact Name:	TOM TYLER
Contact Title:	Not reported
Contact Email:	Not reported

Name:	MDC HARTFORD WATER POLLUTION CONTROL FACILITY
Address:	240 BRAINARD RD
Address 2:	Not reported
City,State,Zip:	HARTFORD 06114
Facility ID:	64-4432
Substance:	Heating Oil(on-site consumption)
Last Use Date:	12/01/1995
Tank ID:	A1
Closure Status:	Tank Filled with Inert Material
Compartment ID:	a
Tank Status:	Permanently Closed
Secondary Material:	Not reported
Tank Material:	Asphalt Coated or Bare Steel
Capacity:	50000
Install Date:	09/01/1971
Overfill Installed:	Not reported
Pipe Material:	Bare Steel
Pipe Mode Description:	Not reported
Spill Installed:	Not reported
Latitude:	41.7319
Longitude:	-72.65568
Tank Latitude:	41.74352
Tank Longitude:	-72.655997

Contact:

Facility ID:	64-4432
Owner Name:	THE METROPOLITAN DISTRICT
Owner Address:	555 MAIN STREET
Owner Address 2:	P.O. BOX 800
Owner Phone:	(860) 278-7850
Owner Phone Ext:	Not reported
Owner City/State/Zip:	HARTFORD, CT
Affiliation Type:	Billing Contact
Contact Name:	TOM TYLER
Contact Title:	Not reported
Contact Email:	Not reported
Facility ID:	64-4432

MDC HARTFORD WATER POLLUTION CONTROL FACILITY (Continued) **U002173840**

Owner Name:	Thomas Tyler
Owner Address:	240 Brainard Rd
Owner Address 2:	Not reported
Owner Phone:	(860) 278-7850
Owner Phone Ext:	3511
Owner City/State/Zip:	Hartford, CT
Affiliation Type:	Class A Operator
Contact Name:	.
Contact Title:	Not reported
Contact Email:	Not reported

Facility ID:	64-4432
Owner Name:	Thomas Tyler
Owner Address:	240 Brainard Rd
Owner Address 2:	Not reported
Owner Phone:	(860) 278-7850
Owner Phone Ext:	3511
Owner City/State/Zip:	Hartford, CT
Affiliation Type:	Class B Operator
Contact Name:	.
Contact Title:	Not reported
Contact Email:	Not reported

Facility ID:	64-4432
Owner Name:	THE METROPOLITAN DISTRICT
Owner Address:	555 MAIN STREET
Owner Address 2:	P.O. BOX 800
Owner Phone:	(860) 278-7850
Owner Phone Ext:	Not reported
Owner City/State/Zip:	HARTFORD, CT
Affiliation Type:	Operator
Contact Name:	TOM TYLER
Contact Title:	Not reported
Contact Email:	Not reported

Facility ID:	64-4432
Owner Name:	THE METROPOLITAN DISTRICT
Owner Address:	555 MAIN STREET
Owner Address 2:	P.O. BOX 800
Owner Phone:	(860) 278-7850
Owner Phone Ext:	Not reported
Owner City/State/Zip:	HARTFORD, CT
Affiliation Type:	Owner
Contact Name:	TOM TYLER
Contact Title:	Not reported
Contact Email:	Not reported

Facility ID:	64-4432
Owner Name:	THE METROPOLITAN DISTRICT
Owner Address:	555 MAIN STREET
Owner Address 2:	P.O. BOX 800
Owner Phone:	(860) 278-7850
Owner Phone Ext:	Not reported
Owner City/State/Zip:	HARTFORD, CT
Affiliation Type:	Primary Contact
Contact Name:	TOM TYLER
Contact Title:	Not reported

MDC HARTFORD WATER POLLUTION CONTROL FACILITY (Continued) **U002173840**

Contact Email:	Not reported
Facility ID:	64-4432
Owner Name:	THE METROPOLITAN DISTRICT
Owner Address:	555 MAIN STREET
Owner Address 2:	Not reported
Owner Phone:	(860) 278-7850
Owner Phone Ext:	Not reported
Owner City/State/Zip:	Hartford, CT
Affiliation Type:	Property Owner
Contact Name:	TOM TYLER
Contact Title:	Not reported
Contact Email:	Not reported
Facility ID:	64-4432
Owner Name:	THE METROPOLITAN DISTRICT
Owner Address:	555 MAIN STREET
Owner Address 2:	P.O. BOX 800
Owner Phone:	(860) 278-7850
Owner Phone Ext:	Not reported
Owner City/State/Zip:	HARTFORD, CT
Affiliation Type:	Registrant
Contact Name:	TOM TYLER
Contact Title:	Not reported
Contact Email:	Not reported
Name:	MDC HARTFORD WATER POLLUTION CONTROL FACILITY
Address:	240 BRAINARD RD
Address 2:	Not reported
City,State,Zip:	HARTFORD 06114
Facility ID:	64-4432
Substance:	Heating Oil(on-site consumption)
Last Use Date:	01/01/1990
Tank ID:	B1
Closure Status:	Tank Filled with Inert Material
Compartment ID:	a
Tank Status:	Permanently Closed
Secondary Material:	Not reported
Tank Material:	Asphalt Coated or Bare Steel
Capacity:	3000
Install Date:	01/01/1970
Overfill Installed:	Not reported
Pipe Material:	Bare Steel
Pipe Mode Description:	Not reported
Spill Installed:	Not reported
Latitude:	41.7319
Longitude:	-72.65568
Tank Latitude:	41.74352
Tank Longitude:	-72.655997

Contact:

Facility ID:	64-4432
Owner Name:	THE METROPOLITAN DISTRICT
Owner Address:	555 MAIN STREET
Owner Address 2:	P.O. BOX 800
Owner Phone:	(860) 278-7850
Owner Phone Ext:	Not reported

MDC HARTFORD WATER POLLUTION CONTROL FACILITY (Continued) **U002173840**

Owner City/State/Zip: HARTFORD, CT
Affiliation Type: Billing Contact
Contact Name: TOM TYLER
Contact Title: Not reported
Contact Email: Not reported

Facility ID: 64-4432
Owner Name: Thomas Tyler
Owner Address: 240 Brainard Rd
Owner Address 2: Not reported
Owner Phone: (860) 278-7850
Owner Phone Ext: 3511
Owner City/State/Zip: Hartford, CT
Affiliation Type: Class A Operator
Contact Name: .
Contact Title: Not reported
Contact Email: Not reported

Facility ID: 64-4432
Owner Name: Thomas Tyler
Owner Address: 240 Brainard Rd
Owner Address 2: Not reported
Owner Phone: (860) 278-7850
Owner Phone Ext: 3511
Owner City/State/Zip: Hartford, CT
Affiliation Type: Class B Operator
Contact Name: .
Contact Title: Not reported
Contact Email: Not reported

Facility ID: 64-4432
Owner Name: THE METROPOLITAN DISTRICT
Owner Address: 555 MAIN STREET
Owner Address 2: P.O. BOX 800
Owner Phone: (860) 278-7850
Owner Phone Ext: Not reported
Owner City/State/Zip: HARTFORD, CT
Affiliation Type: Operator
Contact Name: TOM TYLER
Contact Title: Not reported
Contact Email: Not reported

Facility ID: 64-4432
Owner Name: THE METROPOLITAN DISTRICT
Owner Address: 555 MAIN STREET
Owner Address 2: P.O. BOX 800
Owner Phone: (860) 278-7850
Owner Phone Ext: Not reported
Owner City/State/Zip: HARTFORD, CT
Affiliation Type: Owner
Contact Name: TOM TYLER
Contact Title: Not reported
Contact Email: Not reported

Facility ID: 64-4432
Owner Name: THE METROPOLITAN DISTRICT
Owner Address: 555 MAIN STREET

MDC HARTFORD WATER POLLUTION CONTROL FACILITY (Continued) **U002173840**

Owner Address 2:	P.O. BOX 800
Owner Phone:	(860) 278-7850
Owner Phone Ext:	Not reported
Owner City/State/Zip:	HARTFORD, CT
Affiliation Type:	Primary Contact
Contact Name:	TOM TYLER
Contact Title:	Not reported
Contact Email:	Not reported

Facility ID:	64-4432
Owner Name:	THE METROPOLITAN DISTRICT
Owner Address:	555 MAIN STREET
Owner Address 2:	Not reported
Owner Phone:	(860) 278-7850
Owner Phone Ext:	Not reported
Owner City/State/Zip:	Hartford, CT
Affiliation Type:	Property Owner
Contact Name:	TOM TYLER
Contact Title:	Not reported
Contact Email:	Not reported

Facility ID:	64-4432
Owner Name:	THE METROPOLITAN DISTRICT
Owner Address:	555 MAIN STREET
Owner Address 2:	P.O. BOX 800
Owner Phone:	(860) 278-7850
Owner Phone Ext:	Not reported
Owner City/State/Zip:	HARTFORD, CT
Affiliation Type:	Registrant
Contact Name:	TOM TYLER
Contact Title:	Not reported
Contact Email:	Not reported

Name:	MDC HARTFORD WATER POLLUTION CONTROL FACILITY
Address:	240 BRAINARD RD
Address 2:	Not reported
City,State,Zip:	HARTFORD 06114
Facility ID:	64-4432
Substance:	Diesel
Last Use Date:	10/01/1990
Tank ID:	C1
Closure Status:	Tank Filled with Inert Material
Compartment ID:	a
Tank Status:	Permanently Closed
Secondary Material:	Not reported
Tank Material:	Asphalt Coated or Bare Steel
Capacity:	15000
Install Date:	01/01/1968
Overfill Installed:	Not reported
Pipe Material:	Bare Steel
Pipe Mode Description:	Not reported
Spill Installed:	Not reported
Latitude:	41.7319
Longitude:	-72.65568
Tank Latitude:	41.74352
Tank Longitude:	-72.655997

MDC HARTFORD WATER POLLUTION CONTROL FACILITY (Continued) **U002173840**

Contact:

Facility ID:	64-4432
Owner Name:	THE METROPOLITAN DISTRICT
Owner Address:	555 MAIN STREET
Owner Address 2:	P.O. BOX 800
Owner Phone:	(860) 278-7850
Owner Phone Ext:	Not reported
Owner City/State/Zip:	HARTFORD, CT
Affiliation Type:	Billing Contact
Contact Name:	TOM TYLER
Contact Title:	Not reported
Contact Email:	Not reported

Facility ID:	64-4432
Owner Name:	Thomas Tyler
Owner Address:	240 Brainard Rd
Owner Address 2:	Not reported
Owner Phone:	(860) 278-7850
Owner Phone Ext:	3511
Owner City/State/Zip:	Hartford, CT
Affiliation Type:	Class A Operator
Contact Name:	.
Contact Title:	Not reported
Contact Email:	Not reported

Facility ID:	64-4432
Owner Name:	Thomas Tyler
Owner Address:	240 Brainard Rd
Owner Address 2:	Not reported
Owner Phone:	(860) 278-7850
Owner Phone Ext:	3511
Owner City/State/Zip:	Hartford, CT
Affiliation Type:	Class B Operator
Contact Name:	.
Contact Title:	Not reported
Contact Email:	Not reported

Facility ID:	64-4432
Owner Name:	THE METROPOLITAN DISTRICT
Owner Address:	555 MAIN STREET
Owner Address 2:	P.O. BOX 800
Owner Phone:	(860) 278-7850
Owner Phone Ext:	Not reported
Owner City/State/Zip:	HARTFORD, CT
Affiliation Type:	Operator
Contact Name:	TOM TYLER
Contact Title:	Not reported
Contact Email:	Not reported

Facility ID:	64-4432
Owner Name:	THE METROPOLITAN DISTRICT
Owner Address:	555 MAIN STREET
Owner Address 2:	P.O. BOX 800
Owner Phone:	(860) 278-7850
Owner Phone Ext:	Not reported
Owner City/State/Zip:	HARTFORD, CT
Affiliation Type:	Owner

MDC HARTFORD WATER POLLUTION CONTROL FACILITY (Continued) **U002173840**

Contact Name:	TOM TYLER
Contact Title:	Not reported
Contact Email:	Not reported
Facility ID:	64-4432
Owner Name:	THE METROPOLITAN DISTRICT
Owner Address:	555 MAIN STREET
Owner Address 2:	P.O. BOX 800
Owner Phone:	(860) 278-7850
Owner Phone Ext:	Not reported
Owner City/State/Zip:	HARTFORD, CT
Affiliation Type:	Primary Contact
Contact Name:	TOM TYLER
Contact Title:	Not reported
Contact Email:	Not reported
Facility ID:	64-4432
Owner Name:	THE METROPOLITAN DISTRICT
Owner Address:	555 MAIN STREET
Owner Address 2:	Not reported
Owner Phone:	(860) 278-7850
Owner Phone Ext:	Not reported
Owner City/State/Zip:	Hartford, CT
Affiliation Type:	Property Owner
Contact Name:	TOM TYLER
Contact Title:	Not reported
Contact Email:	Not reported
Facility ID:	64-4432
Owner Name:	THE METROPOLITAN DISTRICT
Owner Address:	555 MAIN STREET
Owner Address 2:	P.O. BOX 800
Owner Phone:	(860) 278-7850
Owner Phone Ext:	Not reported
Owner City/State/Zip:	HARTFORD, CT
Affiliation Type:	Registrant
Contact Name:	TOM TYLER
Contact Title:	Not reported
Contact Email:	Not reported

Name:	MDC HARTFORD WATER POLLUTION CONTROL FACILITY
Address:	240 BRAINARD RD
Address 2:	Not reported
City,State,Zip:	HARTFORD 06114
Facility ID:	64-4432
Substance:	Diesel
Last Use Date:	09/01/2016
Tank ID:	C1R1
Closure Status:	Tank was Removed From Ground
Compartment ID:	Not reported
Tank Status:	Permanently Closed
Secondary Material:	Double Walled
Tank Material:	Fiberglass Reinforced Plastic
Capacity:	10000
Install Date:	10/01/1990
Overfill Installed:	Audible Alarm

MDC HARTFORD WATER POLLUTION CONTROL FACILITY (Continued) **U002173840**

Pipe Material:	Flexible Plastic
Pipe Mode Description:	Containment Sumps @ Tanks,Double Walled,Metallic fittings cathodically protected
Spill Installed:	Spill Bucket
Latitude:	41.7319
Longitude:	-72.65568
Tank Latitude:	41.74352
Tank Longitude:	-72.655997

Contact:

Facility ID:	64-4432
Owner Name:	THE METROPOLITAN DISTRICT
Owner Address:	555 MAIN STREET
Owner Address 2:	P.O. BOX 800
Owner Phone:	(860) 278-7850
Owner Phone Ext:	Not reported
Owner City/State/Zip:	HARTFORD, CT
Affiliation Type:	Billing Contact
Contact Name:	TOM TYLER
Contact Title:	Not reported
Contact Email:	Not reported

Facility ID:	64-4432
Owner Name:	Thomas Tyler
Owner Address:	240 Brainard Rd
Owner Address 2:	Not reported
Owner Phone:	(860) 278-7850
Owner Phone Ext:	3511
Owner City/State/Zip:	Hartford, CT
Affiliation Type:	Class A Operator
Contact Name:	.
Contact Title:	Not reported
Contact Email:	Not reported

Facility ID:	64-4432
Owner Name:	Thomas Tyler
Owner Address:	240 Brainard Rd
Owner Address 2:	Not reported
Owner Phone:	(860) 278-7850
Owner Phone Ext:	3511
Owner City/State/Zip:	Hartford, CT
Affiliation Type:	Class B Operator
Contact Name:	.
Contact Title:	Not reported
Contact Email:	Not reported

Facility ID:	64-4432
Owner Name:	THE METROPOLITAN DISTRICT
Owner Address:	555 MAIN STREET
Owner Address 2:	P.O. BOX 800
Owner Phone:	(860) 278-7850
Owner Phone Ext:	Not reported
Owner City/State/Zip:	HARTFORD, CT
Affiliation Type:	Operator
Contact Name:	TOM TYLER
Contact Title:	Not reported
Contact Email:	Not reported

MDC HARTFORD WATER POLLUTION CONTROL FACILITY (Continued) **U002173840**

Facility ID:	64-4432
Owner Name:	THE METROPOLITAN DISTRICT
Owner Address:	555 MAIN STREET
Owner Address 2:	P.O. BOX 800
Owner Phone:	(860) 278-7850
Owner Phone Ext:	Not reported
Owner City/State/Zip:	HARTFORD, CT
Affiliation Type:	Owner
Contact Name:	TOM TYLER
Contact Title:	Not reported
Contact Email:	Not reported

Facility ID:	64-4432
Owner Name:	THE METROPOLITAN DISTRICT
Owner Address:	555 MAIN STREET
Owner Address 2:	P.O. BOX 800
Owner Phone:	(860) 278-7850
Owner Phone Ext:	Not reported
Owner City/State/Zip:	HARTFORD, CT
Affiliation Type:	Primary Contact
Contact Name:	TOM TYLER
Contact Title:	Not reported
Contact Email:	Not reported

Facility ID:	64-4432
Owner Name:	THE METROPOLITAN DISTRICT
Owner Address:	555 MAIN STREET
Owner Address 2:	Not reported
Owner Phone:	(860) 278-7850
Owner Phone Ext:	Not reported
Owner City/State/Zip:	Hartford, CT
Affiliation Type:	Property Owner
Contact Name:	TOM TYLER
Contact Title:	Not reported
Contact Email:	Not reported

Facility ID:	64-4432
Owner Name:	THE METROPOLITAN DISTRICT
Owner Address:	555 MAIN STREET
Owner Address 2:	P.O. BOX 800
Owner Phone:	(860) 278-7850
Owner Phone Ext:	Not reported
Owner City/State/Zip:	HARTFORD, CT
Affiliation Type:	Registrant
Contact Name:	TOM TYLER
Contact Title:	Not reported
Contact Email:	Not reported

Name:	MDC HARTFORD WATER POLLUTION CONTROL FACILITY
Address:	240 BRAINARD RD
Address 2:	Not reported
City,State,Zip:	HARTFORD 06114
Facility ID:	64-4432
Substance:	Heating Oil(on-site consumption)
Last Use Date:	01/01/1990
Tank ID:	D1

MDC HARTFORD WATER POLLUTION CONTROL FACILITY (Continued) **U002173840**

Closure Status:	Tank Filled with Inert Material
Compartment ID:	a
Tank Status:	Permanently Closed
Secondary Material:	Not reported
Tank Material:	Asphalt Coated or Bare Steel
Capacity:	6500
Install Date:	01/01/1970
Overfill Installed:	Not reported
Pipe Material:	Bare Steel
Pipe Mode Description:	Not reported
Spill Installed:	Not reported
Latitude:	41.7319
Longitude:	-72.65568
Tank Latitude:	41.74352
Tank Longitude:	-72.655997

Contact:

Facility ID:	64-4432
Owner Name:	THE METROPOLITAN DISTRICT
Owner Address:	555 MAIN STREET
Owner Address 2:	P.O. BOX 800
Owner Phone:	(860) 278-7850
Owner Phone Ext:	Not reported
Owner City/State/Zip:	HARTFORD, CT
Affiliation Type:	Billing Contact
Contact Name:	TOM TYLER
Contact Title:	Not reported
Contact Email:	Not reported

Facility ID:	64-4432
Owner Name:	Thomas Tyler
Owner Address:	240 Brainard Rd
Owner Address 2:	Not reported
Owner Phone:	(860) 278-7850
Owner Phone Ext:	3511
Owner City/State/Zip:	Hartford, CT
Affiliation Type:	Class A Operator
Contact Name:	.
Contact Title:	Not reported
Contact Email:	Not reported

Facility ID:	64-4432
Owner Name:	Thomas Tyler
Owner Address:	240 Brainard Rd
Owner Address 2:	Not reported
Owner Phone:	(860) 278-7850
Owner Phone Ext:	3511
Owner City/State/Zip:	Hartford, CT
Affiliation Type:	Class B Operator
Contact Name:	.
Contact Title:	Not reported
Contact Email:	Not reported

Facility ID:	64-4432
Owner Name:	THE METROPOLITAN DISTRICT
Owner Address:	555 MAIN STREET
Owner Address 2:	P.O. BOX 800
Owner Phone:	(860) 278-7850

MDC HARTFORD WATER POLLUTION CONTROL FACILITY (Continued) **U002173840**

Owner Phone Ext:	Not reported
Owner City/State/Zip:	HARTFORD, CT
Affiliation Type:	Operator
Contact Name:	TOM TYLER
Contact Title:	Not reported
Contact Email:	Not reported

Facility ID:	64-4432
Owner Name:	THE METROPOLITAN DISTRICT
Owner Address:	555 MAIN STREET
Owner Address 2:	P.O. BOX 800
Owner Phone:	(860) 278-7850
Owner Phone Ext:	Not reported
Owner City/State/Zip:	HARTFORD, CT
Affiliation Type:	Owner
Contact Name:	TOM TYLER
Contact Title:	Not reported
Contact Email:	Not reported

Facility ID:	64-4432
Owner Name:	THE METROPOLITAN DISTRICT
Owner Address:	555 MAIN STREET
Owner Address 2:	P.O. BOX 800
Owner Phone:	(860) 278-7850
Owner Phone Ext:	Not reported
Owner City/State/Zip:	HARTFORD, CT
Affiliation Type:	Primary Contact
Contact Name:	TOM TYLER
Contact Title:	Not reported
Contact Email:	Not reported

Facility ID:	64-4432
Owner Name:	THE METROPOLITAN DISTRICT
Owner Address:	555 MAIN STREET
Owner Address 2:	Not reported
Owner Phone:	(860) 278-7850
Owner Phone Ext:	Not reported
Owner City/State/Zip:	Hartford, CT
Affiliation Type:	Property Owner
Contact Name:	TOM TYLER
Contact Title:	Not reported
Contact Email:	Not reported

Facility ID:	64-4432
Owner Name:	THE METROPOLITAN DISTRICT
Owner Address:	555 MAIN STREET
Owner Address 2:	P.O. BOX 800
Owner Phone:	(860) 278-7850
Owner Phone Ext:	Not reported
Owner City/State/Zip:	HARTFORD, CT
Affiliation Type:	Registrant
Contact Name:	TOM TYLER
Contact Title:	Not reported
Contact Email:	Not reported

Name: MDC HARTFORD WATER POLLUTION CONTROL FACILITY

MDC HARTFORD WATER POLLUTION CONTROL FACILITY (Continued) **U002173840**

Address:	240 BRAINARD RD
Address 2:	Not reported
City,State,Zip:	HARTFORD 06114
Facility ID:	64-4432
Substance:	Heating Oil(on-site consumption)
Last Use Date:	06/01/1990
Tank ID:	F1
Closure Status:	Tank was Removed From Ground
Compartment ID:	a
Tank Status:	Permanently Closed
Secondary Material:	Not reported
Tank Material:	Asphalt Coated or Bare Steel
Capacity:	5000
Install Date:	01/01/1950
Overfill Installed:	Not reported
Pipe Material:	Bare Steel
Pipe Mode Description:	Not reported
Spill Installed:	Not reported
Latitude:	41.7319
Longitude:	-72.65568
Tank Latitude:	41.74352
Tank Longitude:	-72.655997

Contact:

Facility ID:	64-4432
Owner Name:	THE METROPOLITAN DISTRICT
Owner Address:	555 MAIN STREET
Owner Address 2:	P.O. BOX 800
Owner Phone:	(860) 278-7850
Owner Phone Ext:	Not reported
Owner City/State/Zip:	HARTFORD, CT
Affiliation Type:	Billing Contact
Contact Name:	TOM TYLER
Contact Title:	Not reported
Contact Email:	Not reported

Facility ID:	64-4432
Owner Name:	Thomas Tyler
Owner Address:	240 Brainard Rd
Owner Address 2:	Not reported
Owner Phone:	(860) 278-7850
Owner Phone Ext:	3511
Owner City/State/Zip:	Hartford, CT
Affiliation Type:	Class A Operator
Contact Name:	.
Contact Title:	Not reported
Contact Email:	Not reported

Facility ID:	64-4432
Owner Name:	Thomas Tyler
Owner Address:	240 Brainard Rd
Owner Address 2:	Not reported
Owner Phone:	(860) 278-7850
Owner Phone Ext:	3511
Owner City/State/Zip:	Hartford, CT
Affiliation Type:	Class B Operator
Contact Name:	.
Contact Title:	Not reported

MDC HARTFORD WATER POLLUTION CONTROL FACILITY (Continued) **U002173840**

Contact Email: Not reported

Facility ID: 64-4432
Owner Name: THE METROPOLITAN DISTRICT
Owner Address: 555 MAIN STREET
Owner Address 2: P.O. BOX 800
Owner Phone: (860) 278-7850
Owner Phone Ext: Not reported
Owner City/State/Zip: HARTFORD, CT
Affiliation Type: Operator
Contact Name: TOM TYLER
Contact Title: Not reported
Contact Email: Not reported

Facility ID: 64-4432
Owner Name: THE METROPOLITAN DISTRICT
Owner Address: 555 MAIN STREET
Owner Address 2: P.O. BOX 800
Owner Phone: (860) 278-7850
Owner Phone Ext: Not reported
Owner City/State/Zip: HARTFORD, CT
Affiliation Type: Owner
Contact Name: TOM TYLER
Contact Title: Not reported
Contact Email: Not reported

Facility ID: 64-4432
Owner Name: THE METROPOLITAN DISTRICT
Owner Address: 555 MAIN STREET
Owner Address 2: P.O. BOX 800
Owner Phone: (860) 278-7850
Owner Phone Ext: Not reported
Owner City/State/Zip: HARTFORD, CT
Affiliation Type: Primary Contact
Contact Name: TOM TYLER
Contact Title: Not reported
Contact Email: Not reported

Facility ID: 64-4432
Owner Name: THE METROPOLITAN DISTRICT
Owner Address: 555 MAIN STREET
Owner Address 2: Not reported
Owner Phone: (860) 278-7850
Owner Phone Ext: Not reported
Owner City/State/Zip: Hartford, CT
Affiliation Type: Property Owner
Contact Name: TOM TYLER
Contact Title: Not reported
Contact Email: Not reported

Facility ID: 64-4432
Owner Name: THE METROPOLITAN DISTRICT
Owner Address: 555 MAIN STREET
Owner Address 2: P.O. BOX 800
Owner Phone: (860) 278-7850
Owner Phone Ext: Not reported
Owner City/State/Zip: HARTFORD, CT

MDC HARTFORD WATER POLLUTION CONTROL FACILITY (Continued) **U002173840**

Affiliation Type:	Registrant
Contact Name:	TOM TYLER
Contact Title:	Not reported
Contact Email:	Not reported

Name:	MDC HARTFORD WATER POLLUTION CONTROL FACILITY
Address:	240 BRAINARD RD
Address 2:	Not reported
City,State,Zip:	HARTFORD 06114
Facility ID:	64-4432
Substance:	Diesel
Last Use Date:	12/01/1996
Tank ID:	G1
Closure Status:	Tank Filled with Inert Material
Compartment ID:	a
Tank Status:	Permanently Closed
Secondary Material:	Not reported
Tank Material:	Asphalt Coated or Bare Steel
Capacity:	2000
Install Date:	06/01/1981
Overfill Installed:	Not reported
Pipe Material:	Bare Steel
Pipe Mode Description:	Not reported
Spill Installed:	Not reported
Latitude:	41.7319
Longitude:	-72.65568
Tank Latitude:	41.74352
Tank Longitude:	-72.655997

Contact:

Facility ID:	64-4432
Owner Name:	THE METROPOLITAN DISTRICT
Owner Address:	555 MAIN STREET
Owner Address 2:	P.O. BOX 800
Owner Phone:	(860) 278-7850
Owner Phone Ext:	Not reported
Owner City/State/Zip:	HARTFORD, CT
Affiliation Type:	Billing Contact
Contact Name:	TOM TYLER
Contact Title:	Not reported
Contact Email:	Not reported

Facility ID:	64-4432
Owner Name:	Thomas Tyler
Owner Address:	240 Brainard Rd
Owner Address 2:	Not reported
Owner Phone:	(860) 278-7850
Owner Phone Ext:	3511
Owner City/State/Zip:	Hartford, CT
Affiliation Type:	Class A Operator
Contact Name:	.
Contact Title:	Not reported
Contact Email:	Not reported

Facility ID:	64-4432
Owner Name:	Thomas Tyler
Owner Address:	240 Brainard Rd

MDC HARTFORD WATER POLLUTION CONTROL FACILITY (Continued) **U002173840**

Owner Address 2:	Not reported
Owner Phone:	(860) 278-7850
Owner Phone Ext:	3511
Owner City/State/Zip:	Hartford, CT
Affiliation Type:	Class B Operator
Contact Name:	.
Contact Title:	Not reported
Contact Email:	Not reported

Facility ID:	64-4432
Owner Name:	THE METROPOLITAN DISTRICT
Owner Address:	555 MAIN STREET
Owner Address 2:	P.O. BOX 800
Owner Phone:	(860) 278-7850
Owner Phone Ext:	Not reported
Owner City/State/Zip:	HARTFORD, CT
Affiliation Type:	Operator
Contact Name:	TOM TYLER
Contact Title:	Not reported
Contact Email:	Not reported

Facility ID:	64-4432
Owner Name:	THE METROPOLITAN DISTRICT
Owner Address:	555 MAIN STREET
Owner Address 2:	P.O. BOX 800
Owner Phone:	(860) 278-7850
Owner Phone Ext:	Not reported
Owner City/State/Zip:	HARTFORD, CT
Affiliation Type:	Owner
Contact Name:	TOM TYLER
Contact Title:	Not reported
Contact Email:	Not reported

Facility ID:	64-4432
Owner Name:	THE METROPOLITAN DISTRICT
Owner Address:	555 MAIN STREET
Owner Address 2:	P.O. BOX 800
Owner Phone:	(860) 278-7850
Owner Phone Ext:	Not reported
Owner City/State/Zip:	HARTFORD, CT
Affiliation Type:	Primary Contact
Contact Name:	TOM TYLER
Contact Title:	Not reported
Contact Email:	Not reported

Facility ID:	64-4432
Owner Name:	THE METROPOLITAN DISTRICT
Owner Address:	555 MAIN STREET
Owner Address 2:	Not reported
Owner Phone:	(860) 278-7850
Owner Phone Ext:	Not reported
Owner City/State/Zip:	Hartford, CT
Affiliation Type:	Property Owner
Contact Name:	TOM TYLER
Contact Title:	Not reported
Contact Email:	Not reported

MDC HARTFORD WATER POLLUTION CONTROL FACILITY (Continued) **U002173840**

Facility ID:	64-4432
Owner Name:	THE METROPOLITAN DISTRICT
Owner Address:	555 MAIN STREET
Owner Address 2:	P.O. BOX 800
Owner Phone:	(860) 278-7850
Owner Phone Ext:	Not reported
Owner City/State/Zip:	HARTFORD, CT
Affiliation Type:	Registrant
Contact Name:	TOM TYLER
Contact Title:	Not reported
Contact Email:	Not reported

H118 **CLEAN HARBORS** **CT SPILLS** **S109754448**
SW **240 BRAINARD RD** **CT ENF** **N/A**
< 1/8 **HARTFORD, CT 06114** **CT MANIFEST**
0.083 mi. **CT NPDES**
439 ft. **Site 14 of 32 in cluster H**

Relative: Higher

Actual: 42 ft.

SPILLS:

Name:	Not reported
Address:	240 BRAINARD ROAD
City,State,Zip:	HARTFORD, CT
Year of Database:	2016
Case Number:	201601654
Who Took Spill:	209
Assigned To:	No Response
Report Date:	04/02/2016
Report Time:	00:00 AM
Date Release:	04/02/2016
Time Responded:	00:00 AM
Corrective Action Taken:	Referred, and Cleaned
Cause Info:	Pump Failure
Media Info:	Surface Water, and Ground Surface
Release Type:	sewage related
Reported By:	brian
Phone:	860 2787850
Representing:	town wastewater
Terminated:	Not reported
Recovd (Total):	0
Total (Water):	0
Facility Status:	CLOSED
Continuous Spill:	False
Released Substance:	SEWAGE
Qty:	0.00 (Gallons)
Emergency Measure:	Overflow at plant backed up and went into swell area on site, unknown how much released at this time but lasted for about 20-30 minutes, appears to be a pump failure.
Water Body:	Catch Basin
Discharger:	Not reported
Telephone:	Not reported
Responsible Party:	Not reported
RP Address 1:	Not reported
RP City,St,Zip:	CT
Historic:	False
Waterbody:	Not reported
Time Stamp:	2016-09-09 14:54:50
Sr Inspector:	WELCH, THOMAS

CLEAN HARBORS (Continued) **S109754448**

At Inspctor: **NO RESPONSE
User Stamp: Granillom
Comments: Not reported
Action: Referred
Other Action: Not reported
Action: Cleaned
Other Action: Not reported
Agency ID: DEP Dispatch
Other Agency: Not reported
DEP Bureau: Not reported
DEP Agency: Not reported
Agency ID: DEP
Other Agency: Not reported
DEP Bureau: MUNICIPAL WATER
DEP Agency: CRAIG MOTASKY
Cause ID: Pump Failure
Other Cause: Not reported
Media ID: Surface Water
Other Media: Not reported
Media ID: Ground Surface
Other Media: Not reported
Class ID: Commercial
Other Class: Not reported
Release Type: sewage related
Other Release: Not reported
Waterbody: Catch Basin
Other Wtrbody: Not reported

Name: Not reported
Address: 240 BRAINARD RD
City,State,Zip: HARTFORD, CT
Year of Database: 2016
Case Number: 201601835
Who Took Spill: 208
Assigned To: No Response
Report Date: 04/11/2016
Report Time: 00:00 AM
Date Release: 04/11/2016
Time Responded: 00:00 AM
Corrective Action Taken: None Required
Cause Info: Other (equipment)
Media Info: Ground Surface
Release Type: petroleum
Reported By: Jeff Bowers
Phone: 860 2787850
Representing: MDC
Terminated: YES
Recovd (Total): 0
Total (Water): 0
Facility Status: CLOSED
Continuous Spill: False
Released Substance: GEAR OIL
Qty: < 6.00 (Gallons)
Emergency Measure: went into effluent well that was pumped into CT river. non-recoverable.
Water Body: Not reported
Discharger: Not reported

CLEAN HARBORS (Continued) **S109754448**

Telephone: Not reported
Responsible Party: Not reported
RP Address 1: Not reported
RP City,St,Zip: CT
Historic: False
Waterbody: Not reported
Time Stamp: 2016-04-11 17:40:02
Sr Inspector: Monarca, Vincent
At Inspctor: **NO RESPONSE
User Stamp: Guzmanca
Comments: Not reported
Action: None Required
Other Action: Not reported
Agency ID: DEP Dispatch
Other Agency: Not reported
DEP Bureau: Not reported
DEP Agency: Not reported
Cause ID: Other
Other Cause: equipment
Media ID: Ground Surface
Other Media: Not reported
Class ID: Utility
Other Class: Not reported
Release Type: petroleum
Other Release: Not reported

Name: Not reported
Address: 240 BRAINARD RD
City,State,Zip: HARTFORD, CT
Year of Database: 2016
Case Number: 201602104
Who Took Spill: 214
Assigned To: Emanuelson, Brian
Report Date: 04/24/2016
Report Time: 10:00 PM
Date Release: 04/24/2016
Time Responded: 10:00 PM
Corrective Action Taken: Cleaned
Cause Info: Other (hydraulic fitting on pump)
Media Info: Inside Building
Release Type: chemical
Reported By: Brian
Phone: 860 2787850
Representing: MDC
Terminated: YES
Recovd (Total): 0
Total (Water): 0
Facility Status: CLOSED
Continuous Spill: False
Released Substance: HYDRAULIC OIL
Qty: 0.00 (Gallons)
Emergency Measure: 100 to 200 gallons from fitting of schwinn pump. Speedy dry and pads used to clean floor. Fluid entered floor drain and contained in on site system.
Water Body: Not reported
Discharger: MDC - WPCF
Telephone: 860 2787850

CLEAN HARBORS (Continued) **S109754448**

Responsible Party: true
RP Address 1: 240 BRAINARD ROAD
RP City,St,Zip: HARTFORD, CT 06103
Historic: False
Waterbody: none
Time Stamp: 2017-06-06 14:16:02
Sr Inspector: Wren, Michael
At Inspctor: Emanuelson, Brian
User Stamp: Granillom
Comments: Not reported
Action: Cleaned
Other Action: Not reported
Agency ID: DEP Dispatch
Other Agency: Not reported
DEP Bureau: Not reported
DEP Agency: Not reported
Cause ID: Other
Other Cause: hydraulic fitting on pump
Media ID: Inside Building
Other Media: Not reported
Class ID: Utility
Other Class: Not reported
Release Type: chemical
Other Release: Not reported

Name: Not reported
Address: 240 BRAINARD ROAD
City,State,Zip: HARTFORD, CT
Year of Database: 2017
Case Number: 201703767
Who Took Spill: 205
Assigned To: No Response
Report Date: 07/27/2017
Report Time: 00:00 AM
Date Release: 07/27/2017
Time Responded: 00:00 AM
Corrective Action Taken: Contained
Cause Info: Container Failure
Media Info: Ground Surface
Release Type: petroleum
Reported By: jacob lennen
Phone: 860 3077873
Representing: ch nickerson
Terminated: YES
Recovd (Total): 0
Total (Water): 0
Facility Status: CLOSED
Continuous Spill: False
Released Substance: HYDRAULIC OIL
Qty: 1.50 (Gallons)
Emergency Measure: speedi dry
Water Body: Not reported
Discharger: saa
Telephone: Not reported
Responsible Party: false
RP Address 1: Not reported
RP City,St,Zip: CT

CLEAN HARBORS (Continued) **S109754448**

Historic: False
Waterbody: Not reported
Time Stamp: 2017-07-27 08:36:32
Sr Inspector: Cox, Michael
At Inspctor: **NO RESPONSE
User Stamp: coxm
Comments: Not reported
Action: Contained
Other Action: Not reported
Agency ID: DEP Dispatch
Other Agency: Not reported
DEP Bureau: Not reported
DEP Agency: Not reported
Cause ID: Container Failure
Other Cause: Not reported
Media ID: Ground Surface
Other Media: Not reported
Class ID: Utility
Other Class: Not reported
Release Type: petroleum
Other Release: Not reported

ENFORCEMENT:
Name: METROPOLITAN DISTRICT
Address: 240 BRAINARD RD
City,State,Zip: HARTFORD, CT
Enforcement Action ID: AOAR1639--00035
Enforcement Type Code: AO
Program Id: Not reported
Enforcement Action Date: 10/03/2000
Penalty Amount: Not reported
Sep Amt: Not reported
Bureau Name: BUREAU OF AIR MANAGEMENT
Program: Not reported
Status: Not reported
Date of Discovery: Not reported
Resolution Date: Not reported
Resolution Type: Not reported
Staff: Not reported
ENF Action Comment: Not reported
Number Violations: Not reported
Civil Penalty: Not reported
SEP Description: Not reported
Associated EIs: Not reported
Client Affiliation Type: Not reported
Affiliation Name: Not reported
Affiliation Address Line1: Not reported
Affiliation Address Line2: Not reported
Affiliation City/State/Zip: Not reported
Contact Title: Not reported
Contact Name: Not reported
Contact EMail: Not reported

Name: HARTFORD, WATER POLLUTION CONTROL FACILITY
Address: 240 BRAINARD RD
City,State,Zip: HARTFORD, CT
Enforcement Action ID: NVAR1439100070

CLEAN HARBORS (Continued) **S109754448**

Enforcement Type Code:	NOV
Program Id:	Not reported
Enforcement Action Date:	04/04/2000
Penalty Amount:	Not reported
Sep Amt:	Not reported
Bureau Name:	BUREAU OF AIR MANAGEMENT
Program:	Not reported
Status:	Not reported
Date of Discovery:	Not reported
Resolution Date:	Not reported
Resolution Type:	Not reported
Staff:	Not reported
ENF Action Comment:	Not reported
Number Violations:	Not reported
Civil Penalty:	Not reported
SEP Description:	Not reported
Associated EIs:	Not reported
Client Affiliation Type:	Not reported
Affiliation Name:	Not reported
Affiliation Address Line1:	Not reported
Affiliation Address Line2:	Not reported
Affiliation City/State/Zip:	Not reported
Contact Title:	Not reported
Contact Name:	Not reported
Contact EMail:	Not reported

Name:	METROPOLITAN DISTRICT
Address:	240 BRAINARD RD
City,State,Zip:	HARTFORD, CT
Enforcement Action ID:	COAR1639A-00041
Enforcement Type Code:	CO
Program Id:	Not reported
Enforcement Action Date:	12/06/2000
Penalty Amount:	Not reported
Sep Amt:	Not reported
Bureau Name:	BUREAU OF AIR MANAGEMENT
Program:	Not reported
Status:	Not reported
Date of Discovery:	Not reported
Resolution Date:	Not reported
Resolution Type:	Not reported
Staff:	Not reported
ENF Action Comment:	Not reported
Number Violations:	Not reported
Civil Penalty:	Not reported
SEP Description:	Not reported
Associated EIs:	Not reported
Client Affiliation Type:	Not reported
Affiliation Name:	Not reported
Affiliation Address Line1:	Not reported
Affiliation Address Line2:	Not reported
Affiliation City/State/Zip:	Not reported
Contact Title:	Not reported
Contact Name:	Not reported
Contact EMail:	Not reported

Name:	METROPOLITAN DISTRICT

CLEAN HARBORS (Continued) **S109754448**

Address:	240 BRAINARD RD
City,State,Zip:	HARTFORD, CT
Enforcement Action ID:	COAR1470M204051
Enforcement Type Code:	CO
Program Id:	Not reported
Enforcement Action Date:	09/17/2004
Penalty Amount:	Not reported
Sep Amt:	Not reported
Bureau Name:	BUREAU OF AIR MANAGEMENT
Program:	Not reported
Status:	Not reported
Date of Discovery:	Not reported
Resolution Date:	Not reported
Resolution Type:	Not reported
Staff:	Not reported
ENF Action Comment:	Not reported
Number Violations:	Not reported
Civil Penalty:	Not reported
SEP Description:	Not reported
Associated EIs:	Not reported
Client Affiliation Type:	Not reported
Affiliation Name:	Not reported
Affiliation Address Line1:	Not reported
Affiliation Address Line2:	Not reported
Affiliation City/State/Zip:	Not reported
Contact Title:	Not reported
Contact Name:	Not reported
Contact EMail:	Not reported

Name:	METROPOLITAN DISTRICT
Address:	240 BRAINARD RD
City,State,Zip:	HARTFORD, CT
Enforcement Action ID:	NVAR1458800174
Enforcement Type Code:	NOV
Program Id:	Not reported
Enforcement Action Date:	09/29/2000
Penalty Amount:	Not reported
Sep Amt:	Not reported
Bureau Name:	BUREAU OF AIR MANAGEMENT
Program:	Not reported
Status:	Not reported
Date of Discovery:	Not reported
Resolution Date:	Not reported
Resolution Type:	Not reported
Staff:	Not reported
ENF Action Comment:	Not reported
Number Violations:	Not reported
Civil Penalty:	Not reported
SEP Description:	Not reported
Associated EIs:	Not reported
Client Affiliation Type:	Not reported
Affiliation Name:	Not reported
Affiliation Address Line1:	Not reported
Affiliation Address Line2:	Not reported
Affiliation City/State/Zip:	Not reported
Contact Title:	Not reported
Contact Name:	Not reported

CLEAN HARBORS (Continued) **S109754448**

Contact EMail:	Not reported
Name:	METROPOLITAN DISTRICT
Address:	240 BRAINARD RD
City,State,Zip:	HARTFORD, CT 06114
Enforcement Action ID:	NVAR16905--12072
Enforcement Type Code:	Notice Of Violation
Program Id:	Not reported
Enforcement Action Date:	04/23/2012
Penalty Amount:	$0.00
Sep Amt:	Not reported
Bureau Name:	Air Management
Program:	Air Enforcement
Status:	Active
Date of Discovery:	Not reported
Resolution Date:	Not reported
Resolution Type:	Not reported
Staff:	Spiro Mark
ENF Action Comment:	A review of the final revision of the emission test report for Multiple Hearth Incinerators 1 and 2 found that both incinerators appear to have exceeded the applicable limits for opacity. in addition, MDC did not take corrective action or notify the DEEP
Number Violations:	Not reported
Civil Penalty:	Not reported
SEP Description:	Not reported
Associated EIs:	Not reported
Client Affiliation Type:	Not reported
Affiliation Name:	Not reported
Affiliation Address Line1:	Not reported
Affiliation Address Line2:	Not reported
Affiliation City/State/Zip:	Not reported
Contact Title:	Not reported
Contact Name:	Not reported
Contact EMail:	Not reported
Name:	METROPOLITAN DISTRICT
Address:	240 BRAINARD RD
City,State,Zip:	HARTFORD, CT 06114
Enforcement Action ID:	NVAR16891--12050
Enforcement Type Code:	Notice Of Violation
Program Id:	Not reported
Enforcement Action Date:	03/27/2012
Penalty Amount:	$0.00
Sep Amt:	Not reported
Bureau Name:	Air Management
Program:	Air Enforcement
Status:	Active
Date of Discovery:	Not reported
Resolution Date:	Not reported
Resolution Type:	Not reported
Staff:	Stern Kaitlin
ENF Action Comment:	Failure to comply with 40 CFR 63, Subpart ZZZZ, NESHAPs for Stationary Reciprocating Internal Combustion Engines, as required by Connecticut General Statutes Section 22a-174 and Section 22a-65(a)(3) of the Regulations of Connecticut State Agencies.
Number Violations:	Not reported
Civil Penalty:	Not reported

CLEAN HARBORS (Continued) **S109754448**

SEP Description:	Not reported
Associated EIs:	Not reported
Client Affiliation Type:	Not reported
Affiliation Name:	Not reported
Affiliation Address Line1:	Not reported
Affiliation Address Line2:	Not reported
Affiliation City/State/Zip:	Not reported
Contact Title:	Not reported
Contact Name:	CRAIG SCOTT
Contact EMail:	Not reported

CT MANIFEST:

Name:	CLEAN HARBORS
Address:	240 BRAINARD RD
City,State,Zip:	HARTFORD, CT 06114-
Phone:	Not reported
Country:	Not reported
Manifest ID:	000987882FLE
EPA ID:	CTP000028827

Hazardous Waste Manifest:

Year:	2007
Manifest:	000987882FLE
EPA ID:	CTP000028827
Generator Mailing Address:	1 HILL AVE PO BOX 859048
Generator City,State,Zip:	BRAINTREE, MA 02184-
Discrepancies:	Not reported
Date Shipped:	2007-09-22
Date Received:	2007-10-04
Transporter 2 Date:	2007-09-26
TSDF EPA ID:	ARD069748192
TSDF Name:	TERIS LLC (DIVISION TRANSPORT ENSCO)
TSDF Address:	309 AMERICAN CIRCLE
TSDF City,State,Zip:	EL DORADO, AR 71730-
TSDF Country:	USA
Transporter EPA ID:	NYD982792814
Transporter Name:	FRANK'S VACUUM TRUCK SERVICE INC
Transporter Address:	4500 ROYAL AVENUE
Transporter City,State,Zip:	NIAGARA FALLS, NY 14303
Transporter Country:	USA
Transporter 2 EPA ID:	ALD067138891
Transporter 2 Name:	ROBBIE D. WOOD, INC.
Transporter 2 Address:	P.O. BOX 125
Transporter 2 City,State,Zip:	DOLOMITE, AL 35061
Transporter 2 Country:	USA
US DOT Description:	LITHIUM BATTERIES
Number of Containers:	1
Container Type:	DM
Quantity/Weight/Volume:	20/P
Batch Number:	74
EPA Waste Codes:	D001, D003 - Not reported
Copies:	1
Alternate Facility Name:	Not reported
Alternate Facility Address:	Not reported
Alternate Facility State:	Not reported
Alternate Facility Date:	Not reported

CLEAN HARBORS (Continued) **S109754448**

Year:	2006
Manifest:	000396505fle
EPA ID:	CTP000028827
Generator Mailing Address:	1 HILL AVE PO BOX 859048
Generator City,State,Zip:	BRAINTREE, MA 02184-
Discrepancies:	Not reported
Date Shipped:	2006-09-09
Date Received:	2006-09-13
Transporter 2 Date:	2006-09-11
TSDF EPA ID:	OHD000816629
TSDF Name:	SPRING GROVE RESOURCE RECOVERY
TSDF Address:	4879 SPRING GROVE AVE
TSDF City,State,Zip:	CINCINNATI, OH 45232-
TSDF Country:	USA
Transporter EPA ID:	MAD039322250
Transporter Name:	CLEAN HARBORS ENVIRONMENTAL SERVICES INC
Transporter Address:	PO BOX 9149
Transporter City,State,Zip:	NORWELL, MA 02061-9149
Transporter Country:	USA
Transporter 2 EPA ID:	ALD067138891
Transporter 2 Name:	ROBBIE D. WOOD, INC.
Transporter 2 Address:	P.O. BOX 125
Transporter 2 City,State,Zip:	DOLOMITE, AL 35061
Transporter 2 Country:	USA
US DOT Description:	PAINT OR PAINT RELATED MATERIAL
Number of Containers:	8
Container Type:	CF
Quantity/Weight/Volume:	8000/P
Batch Number:	452, 500
EPA Waste Codes:	D001 - IGNITABLE WASTE
Copies:	1, 6
Alternate Facility Name:	Not reported
Alternate Facility Address:	Not reported
Alternate Facility State:	Not reported
Alternate Facility Date:	Not reported

Year:	2006
Manifest:	000396505fle
EPA ID:	CTP000028827
Generator Mailing Address:	1 HILL AVE PO BOX 859048
Generator City,State,Zip:	BRAINTREE, MA 02184-
Discrepancies:	Not reported
Date Shipped:	2006-09-09
Date Received:	2006-09-13
Transporter 2 Date:	2006-09-11
TSDF EPA ID:	OHD000816629
TSDF Name:	SPRING GROVE RESOURCE RECOVERY
TSDF Address:	4879 SPRING GROVE AVE
TSDF City,State,Zip:	CINCINNATI, OH 45232-
TSDF Country:	USA
Transporter EPA ID:	MAD039322250
Transporter Name:	CLEAN HARBORS ENVIRONMENTAL SERVICES INC
Transporter Address:	PO BOX 9149
Transporter City,State,Zip:	NORWELL, MA 02061-9149
Transporter Country:	USA
Transporter 2 EPA ID:	ALD067138891
Transporter 2 Name:	ROBBIE D. WOOD, INC.

CLEAN HARBORS (Continued) **S109754448**

Transporter 2 Address:	P.O. BOX 125
Transporter 2 City,State,Zip:	DOLOMITE, AL 35061
Transporter 2 Country:	USA
US DOT Description:	OXIDIZING LIQUID, CORROSIVE, N.O.S.
Number of Containers:	2
Container Type:	DF
Quantity/Weight/Volume:	300/P
Batch Number:	452, 500
EPA Waste Codes:	D001, D002 - Not reported
Copies:	1, 6
Alternate Facility Name:	Not reported
Alternate Facility Address:	Not reported
Alternate Facility State:	Not reported
Alternate Facility Date:	Not reported

Year:	2006
Manifest:	000396505fle
EPA ID:	CTP000028827
Generator Mailing Address:	1 HILL AVE PO BOX 859048
Generator City,State,Zip:	BRAINTREE, MA 02184-
Discrepancies:	Not reported
Date Shipped:	2006-09-09
Date Received:	2006-09-13
Transporter 2 Date:	2006-09-11
TSDF EPA ID:	OHD000816629
TSDF Name:	SPRING GROVE RESOURCE RECOVERY
TSDF Address:	4879 SPRING GROVE AVE
TSDF City,State,Zip:	CINCINNATI, OH 45232-
TSDF Country:	USA
Transporter EPA ID:	MAD039322250
Transporter Name:	CLEAN HARBORS ENVIRONMENTAL SERVICES INC
Transporter Address:	PO BOX 9149
Transporter City,State,Zip:	NORWELL, MA 02061-9149
Transporter Country:	USA
Transporter 2 EPA ID:	ALD067138891
Transporter 2 Name:	ROBBIE D. WOOD, INC.
Transporter 2 Address:	P.O. BOX 125
Transporter 2 City,State,Zip:	DOLOMITE, AL 35061
Transporter 2 Country:	USA
US DOT Description:	CADMIUM COMPOUNDS
Number of Containers:	1
Container Type:	DF
Quantity/Weight/Volume:	20/P
Batch Number:	452, 500
EPA Waste Codes:	D006 - CADMIUM
Copies:	1, 6
Alternate Facility Name:	Not reported
Alternate Facility Address:	Not reported
Alternate Facility State:	Not reported
Alternate Facility Date:	Not reported

Year:	2006
Manifest:	000396505fle
EPA ID:	CTP000028827
Generator Mailing Address:	1 HILL AVE PO BOX 859048
Generator City,State,Zip:	BRAINTREE, MA 02184-
Discrepancies:	Not reported

CLEAN HARBORS (Continued) **S109754448**

Date Shipped:	2006-09-09
Date Received:	2006-09-13
Transporter 2 Date:	2006-09-11
TSDF EPA ID:	OHD000816629
TSDF Name:	SPRING GROVE RESOURCE RECOVERY
TSDF Address:	4879 SPRING GROVE AVE
TSDF City,State,Zip:	CINCINNATI, OH 45232-
TSDF Country:	USA
Transporter EPA ID:	MAD039322250
Transporter Name:	CLEAN HARBORS ENVIRONMENTAL SERVICES INC
Transporter Address:	PO BOX 9149
Transporter City,State,Zip:	NORWELL, MA 02061-9149
Transporter Country:	USA
Transporter 2 EPA ID:	ALD067138891
Transporter 2 Name:	ROBBIE D. WOOD, INC.
Transporter 2 Address:	P.O. BOX 125
Transporter 2 City,State,Zip:	DOLOMITE, AL 35061
Transporter 2 Country:	USA
US DOT Description:	CORROSIVE LIQUID, ACIDIC, INORGANIC, N.O.S.
Number of Containers:	1
Container Type:	DF
Quantity/Weight/Volume:	200/P
Batch Number:	452, 500
EPA Waste Codes:	D002 - CORROSIVE WASTE
Copies:	1, 6
Alternate Facility Name:	Not reported
Alternate Facility Address:	Not reported
Alternate Facility State:	Not reported
Alternate Facility Date:	Not reported

Year:	2006
Manifest:	000396505fle
EPA ID:	CTP000028827
Generator Mailing Address:	1 HILL AVE PO BOX 859048
Generator City,State,Zip:	BRAINTREE, MA 02184-
Discrepancies:	Not reported
Date Shipped:	2006-09-09
Date Received:	2006-09-13
Transporter 2 Date:	2006-09-11
TSDF EPA ID:	OHD000816629
TSDF Name:	SPRING GROVE RESOURCE RECOVERY
TSDF Address:	4879 SPRING GROVE AVE
TSDF City,State,Zip:	CINCINNATI, OH 45232-
TSDF Country:	USA
Transporter EPA ID:	MAD039322250
Transporter Name:	CLEAN HARBORS ENVIRONMENTAL SERVICES INC
Transporter Address:	PO BOX 9149
Transporter City,State,Zip:	NORWELL, MA 02061-9149
Transporter Country:	USA
Transporter 2 EPA ID:	ALD067138891
Transporter 2 Name:	ROBBIE D. WOOD, INC.
Transporter 2 Address:	P.O. BOX 125
Transporter 2 City,State,Zip:	DOLOMITE, AL 35061
Transporter 2 Country:	USA
US DOT Description:	CAUSTIC ALKALI LIQUID, N.O.S.
Number of Containers:	1
Container Type:	DF

CLEAN HARBORS (Continued) **S109754448**

Quantity/Weight/Volume:	200/P
Batch Number:	452, 500
EPA Waste Codes:	D002 - CORROSIVE WASTE
Copies:	1, 6
Alternate Facility Name:	Not reported
Alternate Facility Address:	Not reported
Alternate Facility State:	Not reported
Alternate Facility Date:	Not reported
Year:	2006
Manifest:	000396505fle
EPA ID:	CTP000028827
Generator Mailing Address:	1 HILL AVE PO BOX 859048
Generator City,State,Zip:	BRAINTREE, MA 02184-
Discrepancies:	Not reported
Date Shipped:	2006-09-09
Date Received:	2006-09-13
Transporter 2 Date:	2006-09-11
TSDF EPA ID:	OHD000816629
TSDF Name:	SPRING GROVE RESOURCE RECOVERY
TSDF Address:	4879 SPRING GROVE AVE
TSDF City,State,Zip:	CINCINNATI, OH 45232-
TSDF Country:	USA
Transporter EPA ID:	MAD039322250
Transporter Name:	CLEAN HARBORS ENVIRONMENTAL SERVICES INC
Transporter Address:	PO BOX 9149
Transporter City,State,Zip:	NORWELL, MA 02061-9149
Transporter Country:	USA
Transporter 2 EPA ID:	ALD067138891
Transporter 2 Name:	ROBBIE D. WOOD, INC.
Transporter 2 Address:	P.O. BOX 125
Transporter 2 City,State,Zip:	DOLOMITE, AL 35061
Transporter 2 Country:	USA
US DOT Description:	HAZARDOUS WASTE, SOLID, N.O.S.
Number of Containers:	2
Container Type:	DF
Quantity/Weight/Volume:	60/P
Batch Number:	452, 500
EPA Waste Codes:	D011 - SILVER
Copies:	1, 6
Alternate Facility Name:	Not reported
Alternate Facility Address:	Not reported
Alternate Facility State:	Not reported
Alternate Facility Date:	Not reported
Year:	2006
Manifest:	000396505fle
EPA ID:	CTP000028827
Generator Mailing Address:	1 HILL AVE PO BOX 859048
Generator City,State,Zip:	BRAINTREE, MA 02184-
Discrepancies:	Not reported
Date Shipped:	2006-09-09
Date Received:	2006-09-13
Transporter 2 Date:	2006-09-11
TSDF EPA ID:	OHD000816629
TSDF Name:	SPRING GROVE RESOURCE RECOVERY
TSDF Address:	4879 SPRING GROVE AVE

CLEAN HARBORS (Continued) **S109754448**

TSDF City,State,Zip:	CINCINNATI, OH 45232-
TSDF Country:	USA
Transporter EPA ID:	MAD039322250
Transporter Name:	CLEAN HARBORS ENVIRONMENTAL SERVICES INC
Transporter Address:	PO BOX 9149
Transporter City,State,Zip:	NORWELL, MA 02061-9149
Transporter Country:	USA
Transporter 2 EPA ID:	ALD067138891
Transporter 2 Name:	ROBBIE D. WOOD, INC.
Transporter 2 Address:	P.O. BOX 125
Transporter 2 City,State,Zip:	DOLOMITE, AL 35061
Transporter 2 Country:	USA
US DOT Description:	CONSUMER COMMODITY
Number of Containers:	5
Container Type:	DF
Quantity/Weight/Volume:	300/P
Batch Number:	452, 500
EPA Waste Codes:	D001 - IGNITABLE WASTE
Copies:	1, 6
Alternate Facility Name:	Not reported
Alternate Facility Address:	Not reported
Alternate Facility State:	Not reported
Alternate Facility Date:	Not reported

Year:	2006
Manifest:	000396505fle
EPA ID:	CTP000028827
Generator Mailing Address:	1 HILL AVE PO BOX 859048
Generator City,State,Zip:	BRAINTREE, MA 02184-
Discrepancies:	Not reported
Date Shipped:	2006-09-09
Date Received:	2006-09-13
Transporter 2 Date:	2006-09-11
TSDF EPA ID:	OHD000816629
TSDF Name:	SPRING GROVE RESOURCE RECOVERY
TSDF Address:	4879 SPRING GROVE AVE
TSDF City,State,Zip:	CINCINNATI, OH 45232-
TSDF Country:	USA
Transporter EPA ID:	MAD039322250
Transporter Name:	CLEAN HARBORS ENVIRONMENTAL SERVICES INC
Transporter Address:	PO BOX 9149
Transporter City,State,Zip:	NORWELL, MA 02061-9149
Transporter Country:	USA
Transporter 2 EPA ID:	ALD067138891
Transporter 2 Name:	ROBBIE D. WOOD, INC.
Transporter 2 Address:	P.O. BOX 125
Transporter 2 City,State,Zip:	DOLOMITE, AL 35061
Transporter 2 Country:	USA
US DOT Description:	FLAMMABLE LIQUIDS, N.O.S.
Number of Containers:	8
Container Type:	DM
Quantity/Weight/Volume:	3200/P
Batch Number:	452, 500
EPA Waste Codes:	D001, D035 - Not reported
Copies:	1, 6
Alternate Facility Name:	Not reported
Alternate Facility Address:	Not reported

CLEAN HARBORS (Continued) **S109754448**

Alternate Facility State:	Not reported
Alternate Facility Date:	Not reported
Year:	2006
Manifest:	000396505fle
EPA ID:	CTP000028827
Generator Mailing Address:	1 HILL AVE PO BOX 859048
Generator City,State,Zip:	BRAINTREE, MA 02184-
Discrepancies:	Not reported
Date Shipped:	2006-09-09
Date Received:	2006-09-13
Transporter 2 Date:	2006-09-11
TSDF EPA ID:	OHD000816629
TSDF Name:	SPRING GROVE RESOURCE RECOVERY
TSDF Address:	4879 SPRING GROVE AVE
TSDF City,State,Zip:	CINCINNATI, OH 45232-
TSDF Country:	USA
Transporter EPA ID:	MAD039322250
Transporter Name:	CLEAN HARBORS ENVIRONMENTAL SERVICES INC
Transporter Address:	PO BOX 9149
Transporter City,State,Zip:	NORWELL, MA 02061-9149
Transporter Country:	USA
Transporter 2 EPA ID:	ALD067138891
Transporter 2 Name:	ROBBIE D. WOOD, INC.
Transporter 2 Address:	P.O. BOX 125
Transporter 2 City,State,Zip:	DOLOMITE, AL 35061
Transporter 2 Country:	USA
US DOT Description:	MERCURY
Number of Containers:	1
Container Type:	DF
Quantity/Weight/Volume:	10/P
Batch Number:	452, 500
EPA Waste Codes:	D009 - MERCURY
Copies:	1, 6
Alternate Facility Name:	Not reported
Alternate Facility Address:	Not reported
Alternate Facility State:	Not reported
Alternate Facility Date:	Not reported
Year:	2005
Manifest:	ctf1206544
EPA ID:	CTP000028827
Generator Mailing Address:	PO BOX 859048 1 HILL AVE
Generator City,State,Zip:	BRAINTREE, MA 02184-
Discrepancies:	Not reported
Date Shipped:	2005-09-24
Date Received:	2005-09-27
Transporter 2 Date:	Not reported
TSDF EPA ID:	OHD000816629
TSDF Name:	SPRING GROVE RESOURCE RECOVERY
TSDF Address:	4879 SPRING GROVE AVE
TSDF City,State,Zip:	CINCINNATI, OH 45232-
TSDF Country:	USA
Transporter EPA ID:	MAD039322250
Transporter Name:	CLEAN HARBORS ENVIRONMENTAL SERVICES, INC.
Transporter Address:	P.O. BOX 9149
Transporter City,State,Zip:	NORWELL, MA 02061-9149

CLEAN HARBORS (Continued) **S109754448**

Transporter Country:	USA
Transporter 2 EPA ID:	Not reported
Transporter 2 Name:	Not reported
Transporter 2 Address:	Not reported
Transporter 2 City,State,Zip:	CT
Transporter 2 Country:	USA
US DOT Description:	FLAMMABLE LIQUIDS, N.O.S.
Number of Containers:	10
Container Type:	DM
Quantity/Weight/Volume:	3500/P
Batch Number:	575, 604
EPA Waste Codes:	D001 - IGNITABLE WASTE
Copies:	2, 7
Alternate Facility Name:	Not reported
Alternate Facility Address:	Not reported
Alternate Facility State:	Not reported
Alternate Facility Date:	Not reported

NPDES:

Name:	MDC HARTFORD WATER POLLUTION CONTROL FACILITY
Address:	240 BRAINARD RD
City:	HARTFORD
Town Id:	Not reported
Company Name:	Not reported
Permit Number:	GRS000179
Permit Issued Date:	10/27/2014
Permit Expiration Date:	03/29/2018
Application Received Date:	Not reported
Affiliation Type:	Not reported
Permit EI Type:	Groundwater Remediation Wastewater To A Sanitary Sewer-GP
App Id:	201409470
Site Address Description:	Not reported
Site Address Line 2:	Not reported
Permit Description:	HARTFORD WATER POLLUTION CONTROL FACILITY, 241 BRAINARD RD., HARTFORD
Status:	Expired
Affiliate Address Line 1:	Not reported
Affiliate Address Line 2:	Not reported
Affiliate City/State/Zip:	Not reported
Contact Name:	Not reported
Contact Title:	Not reported
Contact EMail:	Not reported

H119 **METROPOLITAN DISTRICT** **CT MANIFEST** **S109740646**
SW **240 BRAINARD RD** **N/A**
< 1/8 **HARTFORD, CT**
0.083 mi.
439 ft. **Site 15 of 32 in cluster H**

Relative: **Higher**

Actual: **42 ft.**

CT MANIFEST:

Name:	METROPOLITAN DISTRICT
Address:	240 BRAINARD RD
City,State,Zip:	HARTFORD, CT
Phone:	Not reported
Country:	Not reported
Manifest ID:	CTF0370914
EPA ID:	CTP000011555

METROPOLITAN DISTRICT (Continued) **S109740646**

Hazardous Waste Manifest:

Year:	1994
Manifest:	CTF0370914
EPA ID:	CTP000011555
Generator Mailing Address:	240 BRAINARD RD
Generator City,State,Zip:	HARTFORD, CT
Discrepancies:	N
Date Shipped:	1994-10-20
Date Received:	1994-10-20
Transporter 2 Date:	Not reported
TSDF EPA ID:	CTD072138969
TSDF Name:	ENVIRONMENTAL WASTE RESOURCES
TSDF Address:	130 FREIGHT ST
TSDF City,State,Zip:	WATERBURY, CT 06725
TSDF Country:	USA
Transporter EPA ID:	CTD072138969
Transporter Name:	ENVIRONMENTAL WASTE RESOURCES
Transporter Address:	Not reported
Transporter City,State,Zip:	CT
Transporter Country:	USA
Transporter 2 EPA ID:	Not reported
Transporter 2 Name:	Not reported
Transporter 2 Address:	Not reported
Transporter 2 City,State,Zip:	CT
Transporter 2 Country:	USA
US DOT Description:	WASTE HYPOCHLORITE SOLUTION
Number of Containers:	001
Container Type:	TT
Quantity/Weight/Volume:	5060/P
Batch Number:	999999
EPA Waste Codes:	D002 - CORROSIVE WASTE
Copies:	1
Alternate Facility Name:	Not reported
Alternate Facility Address:	Not reported
Alternate Facility State:	Not reported
Alternate Facility Date:	Not reported

Year:	1990
Manifest:	CTF0050207
EPA ID:	CTP000011555
Generator Mailing Address:	MAXIM RD
Generator City,State,Zip:	HARTFORD, CT
Discrepancies:	N
Date Shipped:	1990-11-13
Date Received:	1990-11-13
Transporter 2 Date:	Not reported
TSDF EPA ID:	CTD072138969
TSDF Name:	ENVIRONMENTAL WASTE RESOURCES INC
TSDF Address:	130 FREIGHT ST
TSDF City,State,Zip:	WATERBURY, CT 06702
TSDF Country:	USA
Transporter EPA ID:	CTD016424210
Transporter Name:	TRI-S INC
Transporter Address:	Not reported
Transporter City,State,Zip:	CT
Transporter Country:	USA
Transporter 2 EPA ID:	Not reported

METROPOLITAN DISTRICT (Continued) **S109740646**

Transporter 2 Name:	Not reported
Transporter 2 Address:	Not reported
Transporter 2 City,State,Zip:	CT
Transporter 2 Country:	USA
US DOT Description:	WASTE FLAMMABLE SOLID, NOS
Number of Containers:	013
Container Type:	DM
Quantity/Weight/Volume:	1300/P
Batch Number:	999999
EPA Waste Codes:	D001 - IGNITABLE WASTE
Copies:	1
Alternate Facility Name:	Not reported
Alternate Facility Address:	Not reported
Alternate Facility State:	Not reported
Alternate Facility Date:	Not reported

Year:	1990
Manifest:	CTF0050207
EPA ID:	CTP000011555
Generator Mailing Address:	MAXIM RD
Generator City,State,Zip:	HARTFORD, CT
Discrepancies:	N
Date Shipped:	1990-11-13
Date Received:	1990-11-13
Transporter 2 Date:	Not reported
TSDF EPA ID:	CTD072138969
TSDF Name:	ENVIRONMENTAL WASTE RESOURCES INC
TSDF Address:	130 FREIGHT ST
TSDF City,State,Zip:	WATERBURY, CT 06702
TSDF Country:	USA
Transporter EPA ID:	CTD016424210
Transporter Name:	TRI-S INC
Transporter Address:	Not reported
Transporter City,State,Zip:	CT
Transporter Country:	USA
Transporter 2 EPA ID:	Not reported
Transporter 2 Name:	Not reported
Transporter 2 Address:	Not reported
Transporter 2 City,State,Zip:	CT
Transporter 2 Country:	USA
US DOT Description:	WASTE FLAMMABLE SOLID, NOS
Number of Containers:	013
Container Type:	DM
Quantity/Weight/Volume:	1300/P
Batch Number:	999999
EPA Waste Codes:	D001 - IGNITABLE WASTE
Copies:	1
Alternate Facility Name:	Not reported
Alternate Facility Address:	Not reported
Alternate Facility State:	Not reported
Alternate Facility Date:	Not reported

H120 **M D C** **CT MANIFEST** **S128036789**
SW **240 BRAINARD RD** **N/A**
< 1/8 **HARTFORD, CT 06114**
0.083 mi.
439 ft. **Site 16 of 32 in cluster H**

Relative: **Higher**

Actual: **42 ft.**

CT MANIFEST:

Name:	M D C
Address:	240 BRAINARD RD
City,State,Zip:	HARTFORD, CT 06114
Phone:	Not reported
Country:	Not reported
Manifest ID:	IL9547855
EPA ID:	CTP000012487

Hazardous Waste Manifest:

Year:	2003
Manifest:	IL9547855
EPA ID:	CTP000012487
Generator Mailing Address:	240 BRAINARD RD
Generator City,State,Zip:	HARTFORD, CT 06114
Discrepancies:	Y
Date Shipped:	2003-02-28
Date Received:	2003-03-13
Transporter 2 Date:	Not reported
TSDF EPA ID:	ILD000608471
TSDF Name:	CLEAN HARBORS OF CHICAGO INC
TSDF Address:	11800 SO STONY ISLAND AVE
TSDF City,State,Zip:	CHICAGO, IL 60617
TSDF Country:	USA
Transporter EPA ID:	MAD039322250
Transporter Name:	CLEAN HARBORS ENV SVS INC
Transporter Address:	PO BOX 859048
Transporter City,State,Zip:	BRAINTREE, MA 02185-9048
Transporter Country:	USA
Transporter 2 EPA ID:	OHD009865825
Transporter 2 Name:	DART TRUCKING CO INC
Transporter 2 Address:	Not reported
Transporter 2 City,State,Zip:	CT
Transporter 2 Country:	USA
US DOT Description:	FLAMMABLE SOLID, INORGANIC
Number of Containers:	001
Container Type:	DF
Quantity/Weight/Volume:	5/P
Batch Number:	5387
EPA Waste Codes:	D001 - IGNITABLE WASTE
Copies:	2
Alternate Facility Name:	Not reported
Alternate Facility Address:	Not reported
Alternate Facility State:	Not reported
Alternate Facility Date:	Not reported

Year:	2003
Manifest:	IL9547855
EPA ID:	CTP000012487
Generator Mailing Address:	240 BRAINARD RD
Generator City,State,Zip:	HARTFORD, CT 06114
Discrepancies:	Y
Date Shipped:	2003-02-28

M D C (Continued) **S128036789**

Date Received:	2003-03-13
Transporter 2 Date:	Not reported
TSDF EPA ID:	ILD000608471
TSDF Name:	CLEAN HARBORS OF CHICAGO INC
TSDF Address:	11800 SO STONY ISLAND AVE
TSDF City,State,Zip:	CHICAGO, IL 60617
TSDF Country:	USA
Transporter EPA ID:	MAD039322250
Transporter Name:	CLEAN HARBORS ENV SVS INC
Transporter Address:	PO BOX 859048
Transporter City,State,Zip:	BRAINTREE, MA 02185-9048
Transporter Country:	USA
Transporter 2 EPA ID:	OHD009865825
Transporter 2 Name:	DART TRUCKING CO INC
Transporter 2 Address:	Not reported
Transporter 2 City,State,Zip:	CT
Transporter 2 Country:	USA
US DOT Description:	CORROSIVE LIQUID, OXIDIZING N.O.S.
Number of Containers:	001
Container Type:	DF
Quantity/Weight/Volume:	120/P
Batch Number:	5387
EPA Waste Codes:	D002 - CORROSIVE WASTE
Copies:	2
Alternate Facility Name:	Not reported
Alternate Facility Address:	Not reported
Alternate Facility State:	Not reported
Alternate Facility Date:	Not reported

Year:	2003
Manifest:	IL10448247
EPA ID:	CTP000012487
Generator Mailing Address:	240 BRAINARD RD
Generator City,State,Zip:	HARTFORD, CT
Discrepancies:	N
Date Shipped:	2003-03-20
Date Received:	2003-03-26
Transporter 2 Date:	2003-03-21
TSDF EPA ID:	ILD000608471
TSDF Name:	CLEAN HARBORS OF CHICAGO INC
TSDF Address:	11800 SO STONY ISLAND AVE
TSDF City,State,Zip:	CHICAGO, IL 60617
TSDF Country:	USA
Transporter EPA ID:	MAD039322250
Transporter Name:	CLEAN HARBORS ENV SVS INC
Transporter Address:	PO BOX 859048
Transporter City,State,Zip:	BRAINTREE, MA 02185-9048
Transporter Country:	USA
Transporter 2 EPA ID:	OHD009865825
Transporter 2 Name:	DART TRUCKING CO INC
Transporter 2 Address:	Not reported
Transporter 2 City,State,Zip:	CT
Transporter 2 Country:	USA
US DOT Description:	SULFURIC ACID SPENT
Number of Containers:	001
Container Type:	DF
Quantity/Weight/Volume:	5/P

M D C (Continued) **S128036789**

Batch Number:	5399
EPA Waste Codes:	D002 - CORROSIVE WASTE
Copies:	2
Alternate Facility Name:	Not reported
Alternate Facility Address:	Not reported
Alternate Facility State:	Not reported
Alternate Facility Date:	Not reported
Year:	2003
Manifest:	IL9547855
EPA ID:	CTP000012487
Generator Mailing Address:	240 BRAINARD RD
Generator City,State,Zip:	HARTFORD, CT 06114
Discrepancies:	Y
Date Shipped:	2003-02-28
Date Received:	2003-03-13
Transporter 2 Date:	Not reported
TSDF EPA ID:	ILD000608471
TSDF Name:	CLEAN HARBORS OF CHICAGO INC
TSDF Address:	11800 SO STONY ISLAND AVE
TSDF City,State,Zip:	CHICAGO, IL 60617
TSDF Country:	USA
Transporter EPA ID:	MAD039322250
Transporter Name:	CLEAN HARBORS ENV SVS INC
Transporter Address:	PO BOX 859048
Transporter City,State,Zip:	BRAINTREE, MA 02185-9048
Transporter Country:	USA
Transporter 2 EPA ID:	OHD009865825
Transporter 2 Name:	DART TRUCKING CO INC
Transporter 2 Address:	Not reported
Transporter 2 City,State,Zip:	CT
Transporter 2 Country:	USA
US DOT Description:	OXIDIZING LIQUID N.O.S.
Number of Containers:	001
Container Type:	DF
Quantity/Weight/Volume:	30/P
Batch Number:	5387
EPA Waste Codes:	D001 - IGNITABLE WASTE
Copies:	2
Alternate Facility Name:	Not reported
Alternate Facility Address:	Not reported
Alternate Facility State:	Not reported
Alternate Facility Date:	Not reported
Year:	2003
Manifest:	IL9547855
EPA ID:	CTP000012487
Generator Mailing Address:	240 BRAINARD RD
Generator City,State,Zip:	HARTFORD, CT 06114
Discrepancies:	Y
Date Shipped:	2003-02-28
Date Received:	2003-03-13
Transporter 2 Date:	Not reported
TSDF EPA ID:	ILD000608471
TSDF Name:	CLEAN HARBORS OF CHICAGO INC
TSDF Address:	11800 SO STONY ISLAND AVE
TSDF City,State,Zip:	CHICAGO, IL 60617

M D C (Continued) **S128036789**

TSDF Country:	USA
Transporter EPA ID:	MAD039322250
Transporter Name:	CLEAN HARBORS ENV SVS INC
Transporter Address:	PO BOX 859048
Transporter City,State,Zip:	BRAINTREE, MA 02185-9048
Transporter Country:	USA
Transporter 2 EPA ID:	OHD009865825
Transporter 2 Name:	DART TRUCKING CO INC
Transporter 2 Address:	Not reported
Transporter 2 City,State,Zip:	CT
Transporter 2 Country:	USA
US DOT Description:	TOXIC, LIQUIDS, ORGANIC, N.O.S.
Number of Containers:	001
Container Type:	DM
Quantity/Weight/Volume:	300/P
Batch Number:	5387
EPA Waste Codes:	D022 - CHLOROFORM
Copies:	2
Alternate Facility Name:	Not reported
Alternate Facility Address:	Not reported
Alternate Facility State:	Not reported
Alternate Facility Date:	Not reported

Year:	2003
Manifest:	IL10448247
EPA ID:	CTP000012487
Generator Mailing Address:	240 BRAINARD RD
Generator City,State,Zip:	HARTFORD, CT
Discrepancies:	N
Date Shipped:	2003-03-20
Date Received:	2003-03-26
Transporter 2 Date:	2003-03-21
TSDF EPA ID:	ILD000608471
TSDF Name:	CLEAN HARBORS OF CHICAGO INC
TSDF Address:	11800 SO STONY ISLAND AVE
TSDF City,State,Zip:	CHICAGO, IL 60617
TSDF Country:	USA
Transporter EPA ID:	MAD039322250
Transporter Name:	CLEAN HARBORS ENV SVS INC
Transporter Address:	PO BOX 859048
Transporter City,State,Zip:	BRAINTREE, MA 02185-9048
Transporter Country:	USA
Transporter 2 EPA ID:	OHD009865825
Transporter 2 Name:	DART TRUCKING CO INC
Transporter 2 Address:	Not reported
Transporter 2 City,State,Zip:	CT
Transporter 2 Country:	USA
US DOT Description:	TOXIC, LIQUIDS, ORGANIC, N.O.S.
Number of Containers:	001
Container Type:	DF
Quantity/Weight/Volume:	25/P
Batch Number:	5399
EPA Waste Codes:	D003 - REACTIVE WASTE
Copies:	2
Alternate Facility Name:	Not reported
Alternate Facility Address:	Not reported
Alternate Facility State:	Not reported

M D C (Continued) **S128036789**

Alternate Facility Date:	Not reported
Year:	2003
Manifest:	IL10448247
EPA ID:	CTP000012487
Generator Mailing Address:	240 BRAINARD RD
Generator City,State,Zip:	HARTFORD, CT
Discrepancies:	N
Date Shipped:	2003-03-20
Date Received:	2003-03-26
Transporter 2 Date:	2003-03-21
TSDF EPA ID:	ILD000608471
TSDF Name:	CLEAN HARBORS OF CHICAGO INC
TSDF Address:	11800 SO STONY ISLAND AVE
TSDF City,State,Zip:	CHICAGO, IL 60617
TSDF Country:	USA
Transporter EPA ID:	MAD039322250
Transporter Name:	CLEAN HARBORS ENV SVS INC
Transporter Address:	PO BOX 859048
Transporter City,State,Zip:	BRAINTREE, MA 02185-9048
Transporter Country:	USA
Transporter 2 EPA ID:	OHD009865825
Transporter 2 Name:	DART TRUCKING CO INC
Transporter 2 Address:	Not reported
Transporter 2 City,State,Zip:	CT
Transporter 2 Country:	USA
US DOT Description:	TOXIC LIQUIDS, CORROSIVE, ORGANIC NOS
Number of Containers:	001
Container Type:	DF
Quantity/Weight/Volume:	12/P
Batch Number:	5399
EPA Waste Codes:	D002 - CORROSIVE WASTE
Copies:	2
Alternate Facility Name:	Not reported
Alternate Facility Address:	Not reported
Alternate Facility State:	Not reported
Alternate Facility Date:	Not reported
Year:	1993
Manifest:	CTF0147715
EPA ID:	CTP000012487
Generator Mailing Address:	240 BRAINARD RD
Generator City,State,Zip:	HARTFORD, CT 06114
Discrepancies:	Y
Date Shipped:	1993-01-26
Date Received:	1993-01-26
Transporter 2 Date:	Not reported
TSDF EPA ID:	CTD000845982
TSDF Name:	SAFETY KLEEN CORP 2 070 01
TSDF Address:	24 BRIXTON ST
TSDF City,State,Zip:	WEST HARTFORD, CT 06107
TSDF Country:	USA
Transporter EPA ID:	ILD051060408
Transporter Name:	SAFETY KLEEN CORP (TRANSP)
Transporter Address:	Not reported
Transporter City,State,Zip:	CT
Transporter Country:	USA

M D C (Continued) **S128036789**

Transporter 2 EPA ID:	Not reported
Transporter 2 Name:	Not reported
Transporter 2 Address:	Not reported
Transporter 2 City,State,Zip:	CT
Transporter 2 Country:	USA
US DOT Description:	W COMPOUND CLEANING LIQ MONOETHANOLAMINE
Number of Containers:	001
Container Type:	DM
Quantity/Weight/Volume:	6/G
Batch Number:	999999
EPA Waste Codes:	D006 - CADMIUM
Copies:	1
Alternate Facility Name:	Not reported
Alternate Facility Address:	Not reported
Alternate Facility State:	Not reported
Alternate Facility Date:	Not reported

Year:	1993
Manifest:	CTF0147715
EPA ID:	CTP000012487
Generator Mailing Address:	240 BRAINARD RD
Generator City,State,Zip:	HARTFORD, CT 06114
Discrepancies:	Y
Date Shipped:	1993-01-26
Date Received:	1993-01-26
Transporter 2 Date:	Not reported
TSDF EPA ID:	CTD000845982
TSDF Name:	SAFETY KLEEN CORP 2 070 01
TSDF Address:	24 BRIXTON ST
TSDF City,State,Zip:	WEST HARTFORD, CT 06107
TSDF Country:	USA
Transporter EPA ID:	ILD051060408
Transporter Name:	SAFETY KLEEN CORP (TRANSP)
Transporter Address:	Not reported
Transporter City,State,Zip:	CT
Transporter Country:	USA
Transporter 2 EPA ID:	Not reported
Transporter 2 Name:	Not reported
Transporter 2 Address:	Not reported
Transporter 2 City,State,Zip:	CT
Transporter 2 Country:	USA
US DOT Description:	WASTE LIQUID NOS, MINERAL SPIRITS
Number of Containers:	003
Container Type:	DM
Quantity/Weight/Volume:	35/G
Batch Number:	999999
EPA Waste Codes:	D001 - IGNITABLE WASTE
Copies:	1
Alternate Facility Name:	Not reported
Alternate Facility Address:	Not reported
Alternate Facility State:	Not reported
Alternate Facility Date:	Not reported

Year:	1992
Manifest:	CTF0195387
EPA ID:	CTP000012487
Generator Mailing Address:	240 BRAINARD RD

M D C (Continued) **S128036789**

Generator City,State,Zip:	HARTFORD, CT
Discrepancies:	N
Date Shipped:	1992-10-07
Date Received:	1992-10-07
Transporter 2 Date:	Not reported
TSDF EPA ID:	CTD000845982
TSDF Name:	SAFETY KLEEN CORP 2-070-01
TSDF Address:	24 BRIXTON ST
TSDF City,State,Zip:	WEST HARTFORD, CT 06107
TSDF Country:	USA
Transporter EPA ID:	ILD051060408
Transporter Name:	SAFETY KLEEN CORP (TRANSP)
Transporter Address:	Not reported
Transporter City,State,Zip:	CT
Transporter Country:	USA
Transporter 2 EPA ID:	Not reported
Transporter 2 Name:	Not reported
Transporter 2 Address:	Not reported
Transporter 2 City,State,Zip:	CT
Transporter 2 Country:	USA
US DOT Description:	WASTE COMBUSTIBLE LIQUID
Number of Containers:	004
Container Type:	DM
Quantity/Weight/Volume:	344/P
Batch Number:	999999
EPA Waste Codes:	D001 - IGNITABLE WASTE
Copies:	1
Alternate Facility Name:	Not reported
Alternate Facility Address:	Not reported
Alternate Facility State:	Not reported
Alternate Facility Date:	Not reported

Year:	1992
Manifest:	CTF0195387
EPA ID:	CTP000012487
Generator Mailing Address:	240 BRAINARD RD
Generator City,State,Zip:	HARTFORD, CT
Discrepancies:	N
Date Shipped:	1992-10-07
Date Received:	1992-10-07
Transporter 2 Date:	Not reported
TSDF EPA ID:	CTD000845982
TSDF Name:	SAFETY KLEEN CORP 2-070-01
TSDF Address:	24 BRIXTON ST
TSDF City,State,Zip:	WEST HARTFORD, CT 06107
TSDF Country:	USA
Transporter EPA ID:	ILD051060408
Transporter Name:	SAFETY KLEEN CORP (TRANSP)
Transporter Address:	Not reported
Transporter City,State,Zip:	CT
Transporter Country:	USA
Transporter 2 EPA ID:	Not reported
Transporter 2 Name:	Not reported
Transporter 2 Address:	Not reported
Transporter 2 City,State,Zip:	CT
Transporter 2 Country:	USA
US DOT Description:	WASTE COMPOUND CLEANING LIQUID

M D C (Continued) **S128036789**

Number of Containers:	001
Container Type:	DM
Quantity/Weight/Volume:	36/P
Batch Number:	999999
EPA Waste Codes:	D006 - CADMIUM
Copies:	1
Alternate Facility Name:	Not reported
Alternate Facility Address:	Not reported
Alternate Facility State:	Not reported
Alternate Facility Date:	Not reported

H121 **SAFETY KLEEN** **CT MANIFEST** **S125684895**
SW **240 BRAINARD RD** **N/A**
< 1/8 **HARTFORD, CT 06114**
0.083 mi.
439 ft. **Site 17 of 32 in cluster H**

Relative: **Higher**
Actual: **42 ft.**

CT MANIFEST:

Name:	SAFETY KLEEN
Address:	240 BRAINARD RD
City,State,Zip:	HARTFORD, CT 06114
Phone:	Not reported
Country:	Not reported
Manifest ID:	MAM288411
EPA ID:	CTP000023387

Hazardous Waste Manifest:

Year:	2000
Manifest:	MAM288408
EPA ID:	CTP000023387
Generator Mailing Address:	240 BRAINARD RD
Generator City,State,Zip:	HARTFORD, CT 06114
Discrepancies:	N
Date Shipped:	2000-06-24
Date Received:	2000-06-25
Transporter 2 Date:	Not reported
TSDF EPA ID:	MAD000604447
TSDF Name:	LAIDLAW ENVIRONMENTAL SERVICES (NORTHEAST INC)
TSDF Address:	300 CANAL ST
TSDF City,State,Zip:	LAWRENCE, MA 01845
TSDF Country:	USA
Transporter EPA ID:	SCR000074591
Transporter Name:	SAFETY-KLEEN TG INC
Transporter Address:	Not reported
Transporter City,State,Zip:	CT
Transporter Country:	USA
Transporter 2 EPA ID:	Not reported
Transporter 2 Name:	Not reported
Transporter 2 Address:	Not reported
Transporter 2 City,State,Zip:	CT
Transporter 2 Country:	USA
US DOT Description:	aerosols
Number of Containers:	003
Container Type:	DF
Quantity/Weight/Volume:	500/P
Batch Number:	3768, 3768
EPA Waste Codes:	D001 - IGNITABLE WASTE

SAFETY KLEEN (Continued) **S125684895**

Copies:	2, 7
Alternate Facility Name:	Not reported
Alternate Facility Address:	Not reported
Alternate Facility State:	Not reported
Alternate Facility Date:	Not reported
Year:	2000
Manifest:	MAM288408
EPA ID:	CTP000023387
Generator Mailing Address:	240 BRAINARD RD
Generator City,State,Zip:	HARTFORD, CT 06114
Discrepancies:	N
Date Shipped:	2000-06-24
Date Received:	2000-06-25
Transporter 2 Date:	Not reported
TSDF EPA ID:	MAD000604447
TSDF Name:	LAIDLAW ENVIRONMENTAL SERVICES (NORTHEAST INC)
TSDF Address:	300 CANAL ST
TSDF City,State,Zip:	LAWRENCE, MA 01845
TSDF Country:	USA
Transporter EPA ID:	SCR000074591
Transporter Name:	SAFETY-KLEEN TG INC
Transporter Address:	Not reported
Transporter City,State,Zip:	CT
Transporter Country:	USA
Transporter 2 EPA ID:	Not reported
Transporter 2 Name:	Not reported
Transporter 2 Address:	Not reported
Transporter 2 City,State,Zip:	CT
Transporter 2 Country:	USA
US DOT Description:	paint related material, paint
Number of Containers:	001
Container Type:	DM
Quantity/Weight/Volume:	500/P
Batch Number:	3768, 3768
EPA Waste Codes:	D001 - IGNITABLE WASTE
Copies:	2, 7
Alternate Facility Name:	Not reported
Alternate Facility Address:	Not reported
Alternate Facility State:	Not reported
Alternate Facility Date:	Not reported
Year:	2000
Manifest:	MAM288408
EPA ID:	CTP000023387
Generator Mailing Address:	240 BRAINARD RD
Generator City,State,Zip:	HARTFORD, CT 06114
Discrepancies:	N
Date Shipped:	2000-06-24
Date Received:	2000-06-25
Transporter 2 Date:	Not reported
TSDF EPA ID:	MAD000604447
TSDF Name:	LAIDLAW ENVIRONMENTAL SERVICES (NORTHEAST INC)
TSDF Address:	300 CANAL ST
TSDF City,State,Zip:	LAWRENCE, MA 01845
TSDF Country:	USA
Transporter EPA ID:	SCR000074591

SAFETY KLEEN (Continued) **S125684895**

Transporter Name:	SAFETY-KLEEN TG INC
Transporter Address:	Not reported
Transporter City,State,Zip:	CT
Transporter Country:	USA
Transporter 2 EPA ID:	Not reported
Transporter 2 Name:	Not reported
Transporter 2 Address:	Not reported
Transporter 2 City,State,Zip:	CT
Transporter 2 Country:	USA
US DOT Description:	paint related material, paint
Number of Containers:	004
Container Type:	DF
Quantity/Weight/Volume:	800/P
Batch Number:	3768, 3768
EPA Waste Codes:	D001 - IGNITABLE WASTE
Copies:	2, 7
Alternate Facility Name:	Not reported
Alternate Facility Address:	Not reported
Alternate Facility State:	Not reported
Alternate Facility Date:	Not reported

Year:	2000
Manifest:	MAM288408
EPA ID:	CTP000023387
Generator Mailing Address:	240 BRAINARD RD
Generator City,State,Zip:	HARTFORD, CT 06114
Discrepancies:	N
Date Shipped:	2000-06-24
Date Received:	2000-06-25
Transporter 2 Date:	Not reported
TSDF EPA ID:	MAD000604447
TSDF Name:	LAIDLAW ENVIRONMENTAL SERVICES (NORTHEAST INC)
TSDF Address:	300 CANAL ST
TSDF City,State,Zip:	LAWRENCE, MA 01845
TSDF Country:	USA
Transporter EPA ID:	SCR000074591
Transporter Name:	SAFETY-KLEEN TG INC
Transporter Address:	Not reported
Transporter City,State,Zip:	CT
Transporter Country:	USA
Transporter 2 EPA ID:	Not reported
Transporter 2 Name:	Not reported
Transporter 2 Address:	Not reported
Transporter 2 City,State,Zip:	CT
Transporter 2 Country:	USA
US DOT Description:	pesticides liquid flammable toxic
Number of Containers:	001
Container Type:	DF
Quantity/Weight/Volume:	200/P
Batch Number:	3768, 3768
EPA Waste Codes:	D001 - IGNITABLE WASTE
Copies:	2, 7
Alternate Facility Name:	Not reported
Alternate Facility Address:	Not reported
Alternate Facility State:	Not reported
Alternate Facility Date:	Not reported

SAFETY KLEEN (Continued) **S125684895**

Year:	2000
Manifest:	MAM288411
EPA ID:	CTP000023387
Generator Mailing Address:	240 BRAINARD RD
Generator City,State,Zip:	HARTFORD, CT 06114
Discrepancies:	N
Date Shipped:	2000-06-24
Date Received:	2000-06-25
Transporter 2 Date:	Not reported
TSDF EPA ID:	MAD000604447
TSDF Name:	LAIDLAW ENVIRONMENTAL SERVICES (NORTHEAST INC)
TSDF Address:	300 CANAL ST
TSDF City,State,Zip:	LAWRENCE, MA 01845
TSDF Country:	USA
Transporter EPA ID:	SCR000074591
Transporter Name:	SAFETY-KLEEN TG INC
Transporter Address:	Not reported
Transporter City,State,Zip:	CT
Transporter Country:	USA
Transporter 2 EPA ID:	Not reported
Transporter 2 Name:	Not reported
Transporter 2 Address:	Not reported
Transporter 2 City,State,Zip:	CT
Transporter 2 Country:	USA
US DOT Description:	ENVIRONMENTALLY HAZ. SUBSTANCES,SOLID
Number of Containers:	002
Container Type:	CF
Quantity/Weight/Volume:	20/P
Batch Number:	3768, 3768
EPA Waste Codes:	D009 - MERCURY
Copies:	2, 7
Alternate Facility Name:	Not reported
Alternate Facility Address:	Not reported
Alternate Facility State:	Not reported
Alternate Facility Date:	Not reported

Year:	2000
Manifest:	MAM288409
EPA ID:	CTP000023387
Generator Mailing Address:	240 BRAINARD RD
Generator City,State,Zip:	HARTFORD, CT 06114
Discrepancies:	N
Date Shipped:	2000-06-24
Date Received:	2000-06-25
Transporter 2 Date:	Not reported
TSDF EPA ID:	MAD000604447
TSDF Name:	LAIDLAW ENVIRONMENTAL SERVICES (NORTHEAST INC)
TSDF Address:	300 CANAL ST
TSDF City,State,Zip:	LAWRENCE, MA 01845
TSDF Country:	USA
Transporter EPA ID:	SCR000074591
Transporter Name:	SAFETY-KLEEN TG INC
Transporter Address:	Not reported
Transporter City,State,Zip:	CT
Transporter Country:	USA
Transporter 2 EPA ID:	Not reported
Transporter 2 Name:	Not reported

SAFETY KLEEN (Continued) **S125684895**

Transporter 2 Address:	Not reported
Transporter 2 City,State,Zip:	CT
Transporter 2 Country:	USA
US DOT Description:	OXIDIZING LIQUID, CORROSIVE N.O.S.
Number of Containers:	001
Container Type:	DF
Quantity/Weight/Volume:	200/P
Batch Number:	3768, 3768
EPA Waste Codes:	D002 - CORROSIVE WASTE
Copies:	2, 7
Alternate Facility Name:	Not reported
Alternate Facility Address:	Not reported
Alternate Facility State:	Not reported
Alternate Facility Date:	Not reported

Year:	2000
Manifest:	MAM288410
EPA ID:	CTP000023387
Generator Mailing Address:	240 BRAINARD RD
Generator City,State,Zip:	HARTFORD, CT 06114
Discrepancies:	N
Date Shipped:	2000-06-24
Date Received:	2000-06-25
Transporter 2 Date:	Not reported
TSDF EPA ID:	MAD000604447
TSDF Name:	LAIDLAW ENVIRONMENTAL SERVICES (NORTHEAST INC)
TSDF Address:	300 CANAL ST
TSDF City,State,Zip:	LAWRENCE, MA 01845
TSDF Country:	USA
Transporter EPA ID:	SCR000074591
Transporter Name:	SAFETY-KLEEN TG INC
Transporter Address:	Not reported
Transporter City,State,Zip:	CT
Transporter Country:	USA
Transporter 2 EPA ID:	Not reported
Transporter 2 Name:	Not reported
Transporter 2 Address:	Not reported
Transporter 2 City,State,Zip:	CT
Transporter 2 Country:	USA
US DOT Description:	corrosive liquid nos
Number of Containers:	001
Container Type:	DF
Quantity/Weight/Volume:	200/P
Batch Number:	3768, 3768
EPA Waste Codes:	D002 - CORROSIVE WASTE
Copies:	2, 7
Alternate Facility Name:	Not reported
Alternate Facility Address:	Not reported
Alternate Facility State:	Not reported
Alternate Facility Date:	Not reported

Year:	2000
Manifest:	MAM288410
EPA ID:	CTP000023387
Generator Mailing Address:	240 BRAINARD RD
Generator City,State,Zip:	HARTFORD, CT 06114
Discrepancies:	N

SAFETY KLEEN (Continued) **S125684895**

Date Shipped:	2000-06-24
Date Received:	2000-06-25
Transporter 2 Date:	Not reported
TSDF EPA ID:	MAD000604447
TSDF Name:	LAIDLAW ENVIRONMENTAL SERVICES (NORTHEAST INC)
TSDF Address:	300 CANAL ST
TSDF City,State,Zip:	LAWRENCE, MA 01845
TSDF Country:	USA
Transporter EPA ID:	SCR000074591
Transporter Name:	SAFETY-KLEEN TG INC
Transporter Address:	Not reported
Transporter City,State,Zip:	CT
Transporter Country:	USA
Transporter 2 EPA ID:	Not reported
Transporter 2 Name:	Not reported
Transporter 2 Address:	Not reported
Transporter 2 City,State,Zip:	CT
Transporter 2 Country:	USA
US DOT Description:	paint related material, paint
Number of Containers:	006
Container Type:	DM
Quantity/Weight/Volume:	2500/P
Batch Number:	3768, 3768
EPA Waste Codes:	D001 - IGNITABLE WASTE
Copies:	2, 7
Alternate Facility Name:	Not reported
Alternate Facility Address:	Not reported
Alternate Facility State:	Not reported
Alternate Facility Date:	Not reported

Year:	2000
Manifest:	MAM288410
EPA ID:	CTP000023387
Generator Mailing Address:	240 BRAINARD RD
Generator City,State,Zip:	HARTFORD, CT 06114
Discrepancies:	N
Date Shipped:	2000-06-24
Date Received:	2000-06-25
Transporter 2 Date:	Not reported
TSDF EPA ID:	MAD000604447
TSDF Name:	LAIDLAW ENVIRONMENTAL SERVICES (NORTHEAST INC)
TSDF Address:	300 CANAL ST
TSDF City,State,Zip:	LAWRENCE, MA 01845
TSDF Country:	USA
Transporter EPA ID:	SCR000074591
Transporter Name:	SAFETY-KLEEN TG INC
Transporter Address:	Not reported
Transporter City,State,Zip:	CT
Transporter Country:	USA
Transporter 2 EPA ID:	Not reported
Transporter 2 Name:	Not reported
Transporter 2 Address:	Not reported
Transporter 2 City,State,Zip:	CT
Transporter 2 Country:	USA
US DOT Description:	paint related material, paint
Number of Containers:	001
Container Type:	CF

SAFETY KLEEN (Continued) **S125684895**

Quantity/Weight/Volume:	2000/P
Batch Number:	3768, 3768
EPA Waste Codes:	D001 - IGNITABLE WASTE
Copies:	2, 7
Alternate Facility Name:	Not reported
Alternate Facility Address:	Not reported
Alternate Facility State:	Not reported
Alternate Facility Date:	Not reported
Year:	2000
Manifest:	MAM288409
EPA ID:	CTP000023387
Generator Mailing Address:	240 BRAINARD RD
Generator City,State,Zip:	HARTFORD, CT 06114
Discrepancies:	N
Date Shipped:	2000-06-24
Date Received:	2000-06-25
Transporter 2 Date:	Not reported
TSDF EPA ID:	MAD000604447
TSDF Name:	LAIDLAW ENVIRONMENTAL SERVICES (NORTHEAST INC)
TSDF Address:	300 CANAL ST
TSDF City,State,Zip:	LAWRENCE, MA 01845
TSDF Country:	USA
Transporter EPA ID:	SCR000074591
Transporter Name:	SAFETY-KLEEN TG INC
Transporter Address:	Not reported
Transporter City,State,Zip:	CT
Transporter Country:	USA
Transporter 2 EPA ID:	Not reported
Transporter 2 Name:	Not reported
Transporter 2 Address:	Not reported
Transporter 2 City,State,Zip:	CT
Transporter 2 Country:	USA
US DOT Description:	pesticides solid toxic nos
Number of Containers:	001
Container Type:	DF
Quantity/Weight/Volume:	200/P
Batch Number:	3768, 3768
EPA Waste Codes:	U036 - 4,7-METHANO-1H-INDENE, 1,2,4,5,6,7,8,8-OCTACHLORO-2,3,3A,4,7,7A-HEXAHYDRO- (OR) CHLORDANE, ALPHA & GAMMA ISOMERS
Copies:	2, 7
Alternate Facility Name:	Not reported
Alternate Facility Address:	Not reported
Alternate Facility State:	Not reported
Alternate Facility Date:	Not reported

H122 **TRIUMVIRATE ENVIRONMETAL INC** **CT MANIFEST** **S109745006**
SW **240 BRAINARD RD** **N/A**
< 1/8 **HARTFORD, CT 06114**
0.083 mi.
439 ft. **Site 18 of 32 in cluster H**

Relative: CT MANIFEST:
Higher

Name:	TRIUMVIRATE ENVIRONMETAL INC
Address:	240 BRAINARD RD
City,State,Zip:	HARTFORD, CT 06114
Phone:	Not reported

Actual:
42 ft.

TRIUMVIRATE ENVIRONMETAL INC (Continued) **S109745006**

Country: Not reported
Manifest ID: NJA1915352
EPA ID: CTP000016563

Hazardous Waste Manifest:
Year: 1994
Manifest: LAA3268043
EPA ID: CTP000016563
Generator Mailing Address: 240 BRAINARD RD
Generator City,State,Zip: HARTFORD, CT 06114
Discrepancies: Not reported
Date Shipped: 1994-06-18
Date Received: Not reported
Transporter 2 Date: Not reported
TSDF EPA ID: LAD981057706
TSDF Name: MARINE SHALE PROCESSORS INC
TSDF Address: HIGHWAY 90 EAST
TSDF City,State,Zip: MORGAN CITY, LA 70380
TSDF Country: USA
Transporter EPA ID: MAD985286988
Transporter Name: TRIUMVIRATE ENVIRONMENTAL INC
Transporter Address: Not reported
Transporter City,State,Zip: CT
Transporter Country: USA
Transporter 2 EPA ID: Not reported
Transporter 2 Name: Not reported
Transporter 2 Address: Not reported
Transporter 2 City,State,Zip: CT
Transporter 2 Country: USA
US DOT Description: WASTE METAL POWDERS FLAMMABLE
Number of Containers: 001
Container Type: DF
Quantity/Weight/Volume: 10/P
Batch Number: Not reported
EPA Waste Codes: D001 - IGNITABLE WASTE
Copies: Not reported
Alternate Facility Name: Not reported
Alternate Facility Address: Not reported
Alternate Facility State: Not reported
Alternate Facility Date: Not reported

Year: 1994
Manifest: LAA3272924
EPA ID: CTP000016563
Generator Mailing Address: 240 BRAINARD RD
Generator City,State,Zip: HARTFORD, CT 06114
Discrepancies: Not reported
Date Shipped: 1994-06-18
Date Received: Not reported
Transporter 2 Date: Not reported
TSDF EPA ID: LAD981057706
TSDF Name: MARINE SHALE PROCESSORS INC
TSDF Address: HIGHWAY 90 EAST
TSDF City,State,Zip: MORGAN CITY, LA 70380
TSDF Country: USA
Transporter EPA ID: MAD985286988
Transporter Name: TRIUMVIRATE ENVIRONMENTAL INC

TRIUMVIRATE ENVIRONMETAL INC (Continued) **S109745006**

Transporter Address:	Not reported
Transporter City,State,Zip:	CT
Transporter Country:	USA
Transporter 2 EPA ID:	Not reported
Transporter 2 Name:	Not reported
Transporter 2 Address:	Not reported
Transporter 2 City,State,Zip:	CT
Transporter 2 Country:	USA
US DOT Description:	WASTE PESTICIDES LIQUID TOXIC
Number of Containers:	002
Container Type:	DF
Quantity/Weight/Volume:	400/P
Batch Number:	Not reported
EPA Waste Codes:	D020 - CHLORDANE
Copies:	Not reported
Alternate Facility Name:	Not reported
Alternate Facility Address:	Not reported
Alternate Facility State:	Not reported
Alternate Facility Date:	Not reported

Year:	1994
Manifest:	LAA3272924
EPA ID:	CTP000016563
Generator Mailing Address:	240 BRAINARD RD
Generator City,State,Zip:	HARTFORD, CT 06114
Discrepancies:	Not reported
Date Shipped:	1994-06-18
Date Received:	Not reported
Transporter 2 Date:	Not reported
TSDF EPA ID:	LAD981057706
TSDF Name:	MARINE SHALE PROCESSORS INC
TSDF Address:	HIGHWAY 90 EAST
TSDF City,State,Zip:	MORGAN CITY, LA 70380
TSDF Country:	USA
Transporter EPA ID:	MAD985286988
Transporter Name:	TRIUMVIRATE ENVIRONMENTAL INC
Transporter Address:	Not reported
Transporter City,State,Zip:	CT
Transporter Country:	USA
Transporter 2 EPA ID:	Not reported
Transporter 2 Name:	Not reported
Transporter 2 Address:	Not reported
Transporter 2 City,State,Zip:	CT
Transporter 2 Country:	USA
US DOT Description:	WASTE PESTICIDE SOLID TOXIC
Number of Containers:	003
Container Type:	DF
Quantity/Weight/Volume:	750/P
Batch Number:	Not reported
EPA Waste Codes:	D020 - CHLORDANE
Copies:	Not reported
Alternate Facility Name:	Not reported
Alternate Facility Address:	Not reported
Alternate Facility State:	Not reported
Alternate Facility Date:	Not reported

Year:	1994

TRIUMVIRATE ENVIRONMETAL INC (Continued) **S109745006**

Manifest:	LAA3272924
EPA ID:	CTP000016563
Generator Mailing Address:	240 BRAINARD RD
Generator City,State,Zip:	HARTFORD, CT 06114
Discrepancies:	Not reported
Date Shipped:	1994-06-18
Date Received:	Not reported
Transporter 2 Date:	Not reported
TSDF EPA ID:	LAD981057706
TSDF Name:	MARINE SHALE PROCESSORS INC
TSDF Address:	HIGHWAY 90 EAST
TSDF City,State,Zip:	MORGAN CITY, LA 70380
TSDF Country:	USA
Transporter EPA ID:	MAD985286988
Transporter Name:	TRIUMVIRATE ENVIRONMENTAL INC
Transporter Address:	Not reported
Transporter City,State,Zip:	CT
Transporter Country:	USA
Transporter 2 EPA ID:	Not reported
Transporter 2 Name:	Not reported
Transporter 2 Address:	Not reported
Transporter 2 City,State,Zip:	CT
Transporter 2 Country:	USA
US DOT Description:	WASTE OXIDIZING SUBSTANCE LIQUID
Number of Containers:	001
Container Type:	DF
Quantity/Weight/Volume:	8250/P
Batch Number:	Not reported
EPA Waste Codes:	D001 - IGNITABLE WASTE
Copies:	Not reported
Alternate Facility Name:	Not reported
Alternate Facility Address:	Not reported
Alternate Facility State:	Not reported
Alternate Facility Date:	Not reported

Year:	1994
Manifest:	LAA3272925
EPA ID:	CTP000016563
Generator Mailing Address:	240 BRAINARD RD
Generator City,State,Zip:	HARTFORD, CT 06114
Discrepancies:	Not reported
Date Shipped:	1994-06-18
Date Received:	Not reported
Transporter 2 Date:	Not reported
TSDF EPA ID:	LAD981057706
TSDF Name:	MARINE SHALE PROCESSORS INC
TSDF Address:	HIGHWAY 90 EAST
TSDF City,State,Zip:	MORGAN CITY, LA 70380
TSDF Country:	USA
Transporter EPA ID:	MAD985286988
Transporter Name:	TRIUMVIRATE ENVIRONMENTAL INC
Transporter Address:	Not reported
Transporter City,State,Zip:	CT
Transporter Country:	USA
Transporter 2 EPA ID:	Not reported
Transporter 2 Name:	Not reported
Transporter 2 Address:	Not reported

TRIUMVIRATE ENVIRONMETAL INC (Continued) **S109745006**

Transporter 2 City,State,Zip:	CT
Transporter 2 Country:	USA
US DOT Description:	WASTE CORROSIVE LIQUID
Number of Containers:	001
Container Type:	DF
Quantity/Weight/Volume:	250/P
Batch Number:	Not reported
EPA Waste Codes:	D002 - CORROSIVE WASTE
Copies:	Not reported
Alternate Facility Name:	Not reported
Alternate Facility Address:	Not reported
Alternate Facility State:	Not reported
Alternate Facility Date:	Not reported

Year:	1994
Manifest:	NJA1915352
EPA ID:	CTP000016563
Generator Mailing Address:	240 BRAINARD RD
Generator City,State,Zip:	HARTFORD, CT 06114
Discrepancies:	Not reported
Date Shipped:	1994-06-18
Date Received:	Not reported
Transporter 2 Date:	Not reported
TSDF EPA ID:	NJD002200046
TSDF Name:	CYCLE CHEM INC
TSDF Address:	217 SOUTH FIRST ST
TSDF City,State,Zip:	ELIZABETH, NJ 07206
TSDF Country:	USA
Transporter EPA ID:	MAD985286988
Transporter Name:	TRIUMVIRATE ENVIRONMENTAL INC
Transporter Address:	Not reported
Transporter City,State,Zip:	CT
Transporter Country:	USA
Transporter 2 EPA ID:	Not reported
Transporter 2 Name:	Not reported
Transporter 2 Address:	Not reported
Transporter 2 City,State,Zip:	CT
Transporter 2 Country:	USA
US DOT Description:	WASTE MERCURY
Number of Containers:	001
Container Type:	DF
Quantity/Weight/Volume:	10/P
Batch Number:	196
EPA Waste Codes:	D009 - MERCURY
Copies:	2
Alternate Facility Name:	Not reported
Alternate Facility Address:	Not reported
Alternate Facility State:	Not reported
Alternate Facility Date:	Not reported

Year:	1994
Manifest:	LAA3272925
EPA ID:	CTP000016563
Generator Mailing Address:	240 BRAINARD RD
Generator City,State,Zip:	HARTFORD, CT 06114
Discrepancies:	Not reported
Date Shipped:	1994-06-18

TRIUMVIRATE ENVIRONMETAL INC (Continued) **S109745006**

Date Received:	Not reported
Transporter 2 Date:	Not reported
TSDF EPA ID:	LAD981057706
TSDF Name:	MARINE SHALE PROCESSORS INC
TSDF Address:	HIGHWAY 90 EAST
TSDF City,State,Zip:	MORGAN CITY, LA 70380
TSDF Country:	USA
Transporter EPA ID:	MAD985286988
Transporter Name:	TRIUMVIRATE ENVIRONMENTAL INC
Transporter Address:	Not reported
Transporter City,State,Zip:	CT
Transporter Country:	USA
Transporter 2 EPA ID:	Not reported
Transporter 2 Name:	Not reported
Transporter 2 Address:	Not reported
Transporter 2 City,State,Zip:	CT
Transporter 2 Country:	USA
US DOT Description:	WASTE COMPRESSED GASES, FLAMMABLE
Number of Containers:	003
Container Type:	DF
Quantity/Weight/Volume:	750/P
Batch Number:	Not reported
EPA Waste Codes:	D001 - IGNITABLE WASTE
Copies:	Not reported
Alternate Facility Name:	Not reported
Alternate Facility Address:	Not reported
Alternate Facility State:	Not reported
Alternate Facility Date:	Not reported

Year:	1994
Manifest:	LAA3272926
EPA ID:	CTP000016563
Generator Mailing Address:	240 BRAINARD RD
Generator City,State,Zip:	HARTFORD, CT 06114
Discrepancies:	Not reported
Date Shipped:	1994-06-18
Date Received:	Not reported
Transporter 2 Date:	Not reported
TSDF EPA ID:	LAD981057706
TSDF Name:	MARINE SHALE PROCESSORS INC
TSDF Address:	HIGHWAY 90 EAST
TSDF City,State,Zip:	MORGAN CITY, LA 70380
TSDF Country:	USA
Transporter EPA ID:	MAD985286988
Transporter Name:	TRIUMVIRATE ENVIRONMENTAL INC
Transporter Address:	Not reported
Transporter City,State,Zip:	CT
Transporter Country:	USA
Transporter 2 EPA ID:	Not reported
Transporter 2 Name:	Not reported
Transporter 2 Address:	Not reported
Transporter 2 City,State,Zip:	CT
Transporter 2 Country:	USA
US DOT Description:	WASTE FLAMMABLE LIQUID
Number of Containers:	012
Container Type:	DM
Quantity/Weight/Volume:	6000/P

TRIUMVIRATE ENVIRONMETAL INC (Continued) **S109745006**

Batch Number:	Not reported
EPA Waste Codes:	D001 - IGNITABLE WASTE
Copies:	Not reported
Alternate Facility Name:	Not reported
Alternate Facility Address:	Not reported
Alternate Facility State:	Not reported
Alternate Facility Date:	Not reported
Year:	1994
Manifest:	LAA3272926
EPA ID:	CTP000016563
Generator Mailing Address:	240 BRAINARD RD
Generator City,State,Zip:	HARTFORD, CT 06114
Discrepancies:	Not reported
Date Shipped:	1994-06-18
Date Received:	Not reported
Transporter 2 Date:	Not reported
TSDF EPA ID:	LAD981057706
TSDF Name:	MARINE SHALE PROCESSORS INC
TSDF Address:	HIGHWAY 90 EAST
TSDF City,State,Zip:	MORGAN CITY, LA 70380
TSDF Country:	USA
Transporter EPA ID:	MAD985286988
Transporter Name:	TRIUMVIRATE ENVIRONMENTAL INC
Transporter Address:	Not reported
Transporter City,State,Zip:	CT
Transporter Country:	USA
Transporter 2 EPA ID:	Not reported
Transporter 2 Name:	Not reported
Transporter 2 Address:	Not reported
Transporter 2 City,State,Zip:	CT
Transporter 2 Country:	USA
US DOT Description:	WASTE FLAMMABLE LIQUID
Number of Containers:	007
Container Type:	DF
Quantity/Weight/Volume:	2100/P
Batch Number:	Not reported
EPA Waste Codes:	D001 - IGNITABLE WASTE
Copies:	Not reported
Alternate Facility Name:	Not reported
Alternate Facility Address:	Not reported
Alternate Facility State:	Not reported
Alternate Facility Date:	Not reported
Year:	1994
Manifest:	NJA1908631
EPA ID:	CTP000016563
Generator Mailing Address:	240 BRAINARD RD
Generator City,State,Zip:	HARTFORD, CT 06114
Discrepancies:	Y
Date Shipped:	1994-06-18
Date Received:	1994-07-05
Transporter 2 Date:	1994-06-22
TSDF EPA ID:	NJD002200046
TSDF Name:	CYCLE CHEM INC
TSDF Address:	217 S FIRST ST
TSDF City,State,Zip:	ELIZABETH, NJ 07206

TRIUMVIRATE ENVIRONMETAL INC (Continued) **S109745006**

TSDF Country:	USA
Transporter EPA ID:	MAD985286988
Transporter Name:	TRIUMVIRATE ENVIRONMENTAL INC
Transporter Address:	Not reported
Transporter City,State,Zip:	CT
Transporter Country:	USA
Transporter 2 EPA ID:	ARD981908551
Transporter 2 Name:	J.B. HUNT SPECIAL COMMODITIES, INC.
Transporter 2 Address:	Not reported
Transporter 2 City,State,Zip:	CT
Transporter 2 Country:	USA
US DOT Description:	WASTE MERCURY
Number of Containers:	001
Container Type:	DF
Quantity/Weight/Volume:	10/P
Batch Number:	999999
EPA Waste Codes:	D009 - MERCURY
Copies:	2
Alternate Facility Name:	Not reported
Alternate Facility Address:	Not reported
Alternate Facility State:	Not reported
Alternate Facility Date:	Not reported

Year:	1994
Manifest:	LAA3272925
EPA ID:	CTP000016563
Generator Mailing Address:	240 BRAINARD RD
Generator City,State,Zip:	HARTFORD, CT 06114
Discrepancies:	Not reported
Date Shipped:	1994-06-18
Date Received:	Not reported
Transporter 2 Date:	Not reported
TSDF EPA ID:	LAD981057706
TSDF Name:	MARINE SHALE PROCESSORS INC
TSDF Address:	HIGHWAY 90 EAST
TSDF City,State,Zip:	MORGAN CITY, LA 70380
TSDF Country:	USA
Transporter EPA ID:	MAD985286988
Transporter Name:	TRIUMVIRATE ENVIRONMENTAL INC
Transporter Address:	Not reported
Transporter City,State,Zip:	CT
Transporter Country:	USA
Transporter 2 EPA ID:	Not reported
Transporter 2 Name:	Not reported
Transporter 2 Address:	Not reported
Transporter 2 City,State,Zip:	CT
Transporter 2 Country:	USA
US DOT Description:	WASTE CORROSIVE LIQUID
Number of Containers:	001
Container Type:	DF
Quantity/Weight/Volume:	250/P
Batch Number:	Not reported
EPA Waste Codes:	D002 - CORROSIVE WASTE
Copies:	Not reported
Alternate Facility Name:	Not reported
Alternate Facility Address:	Not reported
Alternate Facility State:	Not reported

TRIUMVIRATE ENVIRONMETAL INC (Continued) **S109745006**

Alternate Facility Date: Not reported

H123 **CLEAN VENTURE/HARTFORD** **NJ MANIFEST** **S107609451**
SW **240 BRAINARD ROAD** **N/A**
< 1/8 **HARTFORD, CT 06101**
0.083 mi.
439 ft. **Site 19 of 32 in cluster H**

Relative:
Higher

Actual:
42 ft.

NJ MANIFEST:

EPA Id:	CTP000027433
Mail Address:	201 SOUTH FIRST STREET
Mail City/State/Zip:	ELIZABETH 07206
Facility Phone:	5088725000
Emergency Phone:	Not reported
Contact:	SCOTT EBBELING
Comments:	Not reported
SIC Code:	Not reported
County:	00
Municipal:	00
Previous EPA Id:	Not reported
Gen Flag:	X
Trans Flag:	Not reported
TSDF Flag:	Not reported
Name Change:	Not reported
Date Change:	Not reported

Manifest:

Manifest Number:	NJA5207472
EPA ID:	CTP000027433
Date Shipped:	09/25/2004
TSDF EPA ID:	NJD002200046
Transporter EPA ID:	NJ0000027193
Transporter 2 EPA ID:	Not reported
Transporter 3 EPA ID:	Not reported
Transporter 4 EPA ID:	Not reported
Transporter 5 EPA ID:	Not reported
Transporter 6 EPA ID:	Not reported
Transporter 7 EPA ID:	Not reported
Transporter 8 EPA ID:	Not reported
Transporter 9 EPA ID:	Not reported
Transporter 10 EPA ID:	Not reported
Date Trans1 Transported Waste:	09/25/2004
Date Trans2 Transported Waste:	Not reported
Date Trans3 Transported Waste:	Not reported
Date Trans4 Transported Waste:	Not reported
Date Trans5 Transported Waste:	Not reported
Date Trans6 Transported Waste:	Not reported
Date Trans7 Transported Waste:	Not reported
Date Trans8 Transported Waste:	Not reported
Date Trans9 Transported Waste:	Not reported
Date Trans10 Transported Waste:	Not reported
Date TSDF Received Waste:	09/27/2004
TSDF EPA Facility Name:	Not reported
QTY Units:	Not reported
Transporter SEQ ID:	Not reported
Transporter-1 Date:	Not reported
Waste SEQ ID:	Not reported
Waste Type Code 2:	Not reported

CLEAN VENTURE/HARTFORD (Continued) **S107609451**

Waste Type Code 3:	Not reported
Waste Type Code 4:	Not reported
Waste Type Code 5:	Not reported
Waste Type Code 6:	Not reported
Date Accepted:	Not reported
Manifest Discrepancy Type:	Not reported
Data Entry Number:	11150425
Was Load Rejected:	ELIZABETH 07206
Reason Load Was Rejected:	Not reported
Manifest Number:	NJA5207471
EPA ID:	CTP000027433
Date Shipped:	09/25/2004
TSDF EPA ID:	NJD002200046
Transporter EPA ID:	NJ0000027193
Transporter 2 EPA ID:	Not reported
Transporter 3 EPA ID:	Not reported
Transporter 4 EPA ID:	Not reported
Transporter 5 EPA ID:	Not reported
Transporter 6 EPA ID:	Not reported
Transporter 7 EPA ID:	Not reported
Transporter 8 EPA ID:	Not reported
Transporter 9 EPA ID:	Not reported
Transporter 10 EPA ID:	Not reported
Date Trans1 Transported Waste:	09/25/2004
Date Trans2 Transported Waste:	Not reported
Date Trans3 Transported Waste:	Not reported
Date Trans4 Transported Waste:	Not reported
Date Trans5 Transported Waste:	Not reported
Date Trans6 Transported Waste:	Not reported
Date Trans7 Transported Waste:	Not reported
Date Trans8 Transported Waste:	Not reported
Date Trans9 Transported Waste:	Not reported
Date Trans10 Transported Waste:	Not reported
Date TSDF Received Waste:	09/27/2004
TSDF EPA Facility Name:	Not reported
QTY Units:	Not reported
Transporter SEQ ID:	Not reported
Transporter-1 Date:	Not reported
Waste SEQ ID:	Not reported
Waste Type Code 2:	Not reported
Waste Type Code 3:	Not reported
Waste Type Code 4:	Not reported
Waste Type Code 5:	Not reported
Waste Type Code 6:	Not reported
Date Accepted:	Not reported
Manifest Discrepancy Type:	Not reported
Data Entry Number:	11150425
Was Load Rejected:	ELIZABETH 07206
Reason Load Was Rejected:	Not reported
Manifest Number:	NJA5207473
EPA ID:	CTP000027433
Date Shipped:	09/25/2004
TSDF EPA ID:	NJD002200046
Transporter EPA ID:	NJ0000027193
Transporter 2 EPA ID:	Not reported

CLEAN VENTURE/HARTFORD (Continued) **S107609451**

Transporter 3 EPA ID:	Not reported
Transporter 4 EPA ID:	Not reported
Transporter 5 EPA ID:	Not reported
Transporter 6 EPA ID:	Not reported
Transporter 7 EPA ID:	Not reported
Transporter 8 EPA ID:	Not reported
Transporter 9 EPA ID:	Not reported
Transporter 10 EPA ID:	Not reported
Date Trans1 Transported Waste:	09/25/2004
Date Trans2 Transported Waste:	Not reported
Date Trans3 Transported Waste:	Not reported
Date Trans4 Transported Waste:	Not reported
Date Trans5 Transported Waste:	Not reported
Date Trans6 Transported Waste:	Not reported
Date Trans7 Transported Waste:	Not reported
Date Trans8 Transported Waste:	Not reported
Date Trans9 Transported Waste:	Not reported
Date Trans10 Transported Waste:	Not reported
Date TSDF Received Waste:	09/27/2004
TSDF EPA Facility Name:	Not reported
QTY Units:	Not reported
Transporter SEQ ID:	Not reported
Transporter-1 Date:	Not reported
Waste SEQ ID:	Not reported
Waste Type Code 2:	Not reported
Waste Type Code 3:	Not reported
Waste Type Code 4:	Not reported
Waste Type Code 5:	Not reported
Waste Type Code 6:	Not reported
Date Accepted:	Not reported
Manifest Discrepancy Type:	Not reported
Data Entry Number:	11150425
Was Load Rejected:	ELIZABETH 07206
Reason Load Was Rejected:	Not reported

H124 **SAFETY KLEEN** **CT MANIFEST** **S125685016**
SW **240 BRAINARD RD** **N/A**
< 1/8 **HARTFORD, CT 06114**
0.083 mi.
439 ft. **Site 20 of 32 in cluster H**

Relative:
Higher

Actual:
42 ft.

CT MANIFEST:

Name:	SAFETY KLEEN
Address:	240 BRAINARD RD
City,State,Zip:	HARTFORD, CT 06114
Phone:	Not reported
Country:	Not reported
Manifest ID:	MAM743267
EPA ID:	CTP000024433

Hazardous Waste Manifest:

Year:	2001
Manifest:	MAM743265
EPA ID:	CTP000024433
Generator Mailing Address:	240 BRAINARD RD

SAFETY KLEEN (Continued) **S125685016**

Generator City,State,Zip:	HARTFORD, CT 06114
Discrepancies:	N
Date Shipped:	2001-06-23
Date Received:	2001-06-25
Transporter 2 Date:	Not reported
TSDF EPA ID:	MAD000604447
TSDF Name:	SAFETY KLEEN NE INC
TSDF Address:	300 CANAL ST
TSDF City,State,Zip:	LAWRENCE, MA 01840
TSDF Country:	USA
Transporter EPA ID:	SCR000074591
Transporter Name:	SAFETY-KLEEN (TG) INC
Transporter Address:	Not reported
Transporter City,State,Zip:	CT
Transporter Country:	USA
Transporter 2 EPA ID:	Not reported
Transporter 2 Name:	Not reported
Transporter 2 Address:	Not reported
Transporter 2 City,State,Zip:	CT
Transporter 2 Country:	USA
US DOT Description:	OXIDIZING LIQUID, CORROSIVE N.O.S.
Number of Containers:	001
Container Type:	DF
Quantity/Weight/Volume:	150/P
Batch Number:	4500, 4500
EPA Waste Codes:	D001 - IGNITABLE WASTE
Copies:	2, 7
Alternate Facility Name:	Not reported
Alternate Facility Address:	Not reported
Alternate Facility State:	Not reported
Alternate Facility Date:	Not reported

Year:	2001
Manifest:	MAM743265
EPA ID:	CTP000024433
Generator Mailing Address:	240 BRAINARD RD
Generator City,State,Zip:	HARTFORD, CT 06114
Discrepancies:	N
Date Shipped:	2001-06-23
Date Received:	2001-06-25
Transporter 2 Date:	Not reported
TSDF EPA ID:	MAD000604447
TSDF Name:	SAFETY KLEEN NE INC
TSDF Address:	300 CANAL ST
TSDF City,State,Zip:	LAWRENCE, MA 01840
TSDF Country:	USA
Transporter EPA ID:	SCR000074591
Transporter Name:	SAFETY-KLEEN (TG) INC
Transporter Address:	Not reported
Transporter City,State,Zip:	CT
Transporter Country:	USA
Transporter 2 EPA ID:	Not reported
Transporter 2 Name:	Not reported
Transporter 2 Address:	Not reported
Transporter 2 City,State,Zip:	CT
Transporter 2 Country:	USA
US DOT Description:	aerosols

SAFETY KLEEN (Continued) **S125685016**

Number of Containers:	005
Container Type:	DF
Quantity/Weight/Volume:	1000/P
Batch Number:	4500, 4500
EPA Waste Codes:	D001 - IGNITABLE WASTE
Copies:	2, 7
Alternate Facility Name:	Not reported
Alternate Facility Address:	Not reported
Alternate Facility State:	Not reported
Alternate Facility Date:	Not reported
Year:	2001
Manifest:	MAM743265
EPA ID:	CTP000024433
Generator Mailing Address:	240 BRAINARD RD
Generator City,State,Zip:	HARTFORD, CT 06114
Discrepancies:	N
Date Shipped:	2001-06-23
Date Received:	2001-06-25
Transporter 2 Date:	Not reported
TSDF EPA ID:	MAD000604447
TSDF Name:	SAFETY KLEEN NE INC
TSDF Address:	300 CANAL ST
TSDF City,State,Zip:	LAWRENCE, MA 01840
TSDF Country:	USA
Transporter EPA ID:	SCR000074591
Transporter Name:	SAFETY-KLEEN (TG) INC
Transporter Address:	Not reported
Transporter City,State,Zip:	CT
Transporter Country:	USA
Transporter 2 EPA ID:	Not reported
Transporter 2 Name:	Not reported
Transporter 2 Address:	Not reported
Transporter 2 City,State,Zip:	CT
Transporter 2 Country:	USA
US DOT Description:	paint related material, paint
Number of Containers:	011
Container Type:	DM
Quantity/Weight/Volume:	2200/P
Batch Number:	4500, 4500
EPA Waste Codes:	D001 - IGNITABLE WASTE
Copies:	2, 7
Alternate Facility Name:	Not reported
Alternate Facility Address:	Not reported
Alternate Facility State:	Not reported
Alternate Facility Date:	Not reported
Year:	2001
Manifest:	MAM743266
EPA ID:	CTP000024433
Generator Mailing Address:	240 BRAINARD RD
Generator City,State,Zip:	HARTFORD, CT 06114
Discrepancies:	N
Date Shipped:	2001-06-23
Date Received:	2001-06-25
Transporter 2 Date:	Not reported
TSDF EPA ID:	MAD000604447

SAFETY KLEEN (Continued) **S125685016**

TSDF Name:	SAFETY KLEEN NE INC
TSDF Address:	300 CANAL ST
TSDF City,State,Zip:	LAWRENCE, MA 01840
TSDF Country:	USA
Transporter EPA ID:	SCR000074591
Transporter Name:	SAFETY-KLEEN (TG) INC
Transporter Address:	Not reported
Transporter City,State,Zip:	CT
Transporter Country:	USA
Transporter 2 EPA ID:	Not reported
Transporter 2 Name:	Not reported
Transporter 2 Address:	Not reported
Transporter 2 City,State,Zip:	CT
Transporter 2 Country:	USA
US DOT Description:	paint related material, paint
Number of Containers:	003
Container Type:	DF
Quantity/Weight/Volume:	1500/P
Batch Number:	4500, 4500
EPA Waste Codes:	D001 - IGNITABLE WASTE
Copies:	2, 7
Alternate Facility Name:	Not reported
Alternate Facility Address:	Not reported
Alternate Facility State:	Not reported
Alternate Facility Date:	Not reported

Year:	2001
Manifest:	MAM743267
EPA ID:	CTP000024433
Generator Mailing Address:	240 BRAINARD RD
Generator City,State,Zip:	HARTFORD, CT 06114
Discrepancies:	N
Date Shipped:	2001-06-23
Date Received:	2001-06-25
Transporter 2 Date:	Not reported
TSDF EPA ID:	MAD000604447
TSDF Name:	SAFETY KLEEN NE INC
TSDF Address:	300 CANAL ST
TSDF City,State,Zip:	LAWRENCE, MA 01840
TSDF Country:	USA
Transporter EPA ID:	SCR000074591
Transporter Name:	SAFETY-KLEEN (TG) INC
Transporter Address:	Not reported
Transporter City,State,Zip:	CT
Transporter Country:	USA
Transporter 2 EPA ID:	Not reported
Transporter 2 Name:	Not reported
Transporter 2 Address:	Not reported
Transporter 2 City,State,Zip:	CT
Transporter 2 Country:	USA
US DOT Description:	paint related material, paint
Number of Containers:	003
Container Type:	DF
Quantity/Weight/Volume:	1200/P
Batch Number:	4500, 4500
EPA Waste Codes:	D001 - IGNITABLE WASTE
Copies:	2, 7

SAFETY KLEEN (Continued) **S125685016**

Alternate Facility Name:	Not reported
Alternate Facility Address:	Not reported
Alternate Facility State:	Not reported
Alternate Facility Date:	Not reported
Year:	2001
Manifest:	MAM743266
EPA ID:	CTP000024433
Generator Mailing Address:	240 BRAINARD RD
Generator City,State,Zip:	HARTFORD, CT 06114
Discrepancies:	N
Date Shipped:	2001-06-23
Date Received:	2001-06-25
Transporter 2 Date:	Not reported
TSDF EPA ID:	MAD000604447
TSDF Name:	SAFETY KLEEN NE INC
TSDF Address:	300 CANAL ST
TSDF City,State,Zip:	LAWRENCE, MA 01840
TSDF Country:	USA
Transporter EPA ID:	SCR000074591
Transporter Name:	SAFETY-KLEEN (TG) INC
Transporter Address:	Not reported
Transporter City,State,Zip:	CT
Transporter Country:	USA
Transporter 2 EPA ID:	Not reported
Transporter 2 Name:	Not reported
Transporter 2 Address:	Not reported
Transporter 2 City,State,Zip:	CT
Transporter 2 Country:	USA
US DOT Description:	caustic alkali liquid nos
Number of Containers:	001
Container Type:	DF
Quantity/Weight/Volume:	100/P
Batch Number:	4500, 4500
EPA Waste Codes:	D002 - CORROSIVE WASTE
Copies:	2, 7
Alternate Facility Name:	Not reported
Alternate Facility Address:	Not reported
Alternate Facility State:	Not reported
Alternate Facility Date:	Not reported
Year:	2001
Manifest:	MAM743267
EPA ID:	CTP000024433
Generator Mailing Address:	240 BRAINARD RD
Generator City,State,Zip:	HARTFORD, CT 06114
Discrepancies:	N
Date Shipped:	2001-06-23
Date Received:	2001-06-25
Transporter 2 Date:	Not reported
TSDF EPA ID:	MAD000604447
TSDF Name:	SAFETY KLEEN NE INC
TSDF Address:	300 CANAL ST
TSDF City,State,Zip:	LAWRENCE, MA 01840
TSDF Country:	USA
Transporter EPA ID:	SCR000074591
Transporter Name:	SAFETY-KLEEN (TG) INC

SAFETY KLEEN (Continued) **S125685016**

Transporter Address:	Not reported
Transporter City,State,Zip:	CT
Transporter Country:	USA
Transporter 2 EPA ID:	Not reported
Transporter 2 Name:	Not reported
Transporter 2 Address:	Not reported
Transporter 2 City,State,Zip:	CT
Transporter 2 Country:	USA
US DOT Description:	pesticides solid toxic nos
Number of Containers:	001
Container Type:	DF
Quantity/Weight/Volume:	200/P
Batch Number:	4500, 4500
EPA Waste Codes:	D020 - CHLORDANE
Copies:	2, 7
Alternate Facility Name:	Not reported
Alternate Facility Address:	Not reported
Alternate Facility State:	Not reported
Alternate Facility Date:	Not reported

Year:	2001
Manifest:	MAM743267
EPA ID:	CTP000024433
Generator Mailing Address:	240 BRAINARD RD
Generator City,State,Zip:	HARTFORD, CT 06114
Discrepancies:	N
Date Shipped:	2001-06-23
Date Received:	2001-06-25
Transporter 2 Date:	Not reported
TSDF EPA ID:	MAD000604447
TSDF Name:	SAFETY KLEEN NE INC
TSDF Address:	300 CANAL ST
TSDF City,State,Zip:	LAWRENCE, MA 01840
TSDF Country:	USA
Transporter EPA ID:	SCR000074591
Transporter Name:	SAFETY-KLEEN (TG) INC
Transporter Address:	Not reported
Transporter City,State,Zip:	CT
Transporter Country:	USA
Transporter 2 EPA ID:	Not reported
Transporter 2 Name:	Not reported
Transporter 2 Address:	Not reported
Transporter 2 City,State,Zip:	CT
Transporter 2 Country:	USA
US DOT Description:	pesticides liquid flammable toxic
Number of Containers:	002
Container Type:	DF
Quantity/Weight/Volume:	400/P
Batch Number:	4500, 4500
EPA Waste Codes:	D001 - IGNITABLE WASTE
Copies:	2, 7
Alternate Facility Name:	Not reported
Alternate Facility Address:	Not reported
Alternate Facility State:	Not reported
Alternate Facility Date:	Not reported

Year:	2001

SAFETY KLEEN (Continued) **S125685016**

Manifest:	MAM743266
EPA ID:	CTP000024433
Generator Mailing Address:	240 BRAINARD RD
Generator City,State,Zip:	HARTFORD, CT 06114
Discrepancies:	N
Date Shipped:	2001-06-23
Date Received:	2001-06-25
Transporter 2 Date:	Not reported
TSDF EPA ID:	MAD000604447
TSDF Name:	SAFETY KLEEN NE INC
TSDF Address:	300 CANAL ST
TSDF City,State,Zip:	LAWRENCE, MA 01840
TSDF Country:	USA
Transporter EPA ID:	SCR000074591
Transporter Name:	SAFETY-KLEEN (TG) INC
Transporter Address:	Not reported
Transporter City,State,Zip:	CT
Transporter Country:	USA
Transporter 2 EPA ID:	Not reported
Transporter 2 Name:	Not reported
Transporter 2 Address:	Not reported
Transporter 2 City,State,Zip:	CT
Transporter 2 Country:	USA
US DOT Description:	corrosive liquid nos
Number of Containers:	001
Container Type:	DF
Quantity/Weight/Volume:	100/P
Batch Number:	4500, 4500
EPA Waste Codes:	D002 - CORROSIVE WASTE
Copies:	2, 7
Alternate Facility Name:	Not reported
Alternate Facility Address:	Not reported
Alternate Facility State:	Not reported
Alternate Facility Date:	Not reported

H125 **MDC HARTOFR WATER POLLUTION CONTROL FACILTY** **CT LUST** **S118736042**
SW **240 BRAINARD ROAD** **N/A**
< 1/8 **HARTFORD, CT 06114**
0.083 mi.
439 ft. **Site 21 of 32 in cluster H**

Relative: LUST:
Higher

Name:	MDC HARTOFR WATER POLLUTION CONTROL FACILTY
Name 2:	Not reported
Address:	240 BRAINARD ROAD
Address 2:	Not reported
City,State,Zip:	HARTFORD, CT 06114
LUST Case Id:	61111
Release Date:	Not reported
Site Case ID:	201603516
Substance:	Not reported
Release Source:	Not reported
Release Cause:	Not reported
Release Identified:	Not reported
Case Number:	Not reported
Release Quantity:	Not reported
Facility City Number:	64

Actual:
42 ft.

MDC HARTOFR WATER POLLUTION CONTROL FACILTY (Continued) **S118736042**

Detail As of 06/2020:

Name:	MDC HARTOFR WATER POLLUTION CONTROL FACILTY
Name 2:	Not reported
Address:	240 BRAINARD ROAD
City,State,Zip:	HARTFORD, CT 06114
Address 2:	Not reported
LUST Id:	0
UST Facility Id:	4432
LUST Case Id:	61111
Lust Status:	Lust Completed
Processing Status:	Not reported
EPA Reportable:	False
Motor Fuel:	True
Diesel:	True
Gasoline:	False
Other:	False
Other Release:	Not reported
No Release:	False
Leak:	False
Tank:	False
Piping:	False
Overfill:	True
Removal:	False
Incident Date:	07/05/2016
Entry Date:	07/06/2016
Site Case Id:	201603516
UST Site Id:	0
Cost Recovery Spill Case #:	0
Old SITS Number:	0
Case Log Id:	0
Monthly Report Id:	0
UST Owner Id:	4422
LUST Owner Id:	Not reported
UST Event Id:	0
Contact Info:	Not reported
Contact EMail:	Not reported
Site Contact City,St,Zip:	UNKNOWN
2nd Contact:	Not reported
2nd Contact EMail:	Not reported
2nd Contact Address:	Not reported
2nd Contact City,St,Zip:	UNKNOWN
2nd Contact Address 2:	Not reported
2nd Contact City 2:	Not reported
2nd Contact Phone Number:	Not reported
2nd Contact Fax Number:	Not reported
2nd Contact Type:	Not reported
Facility City Num:	64
Site Contact:	Shane Hassett (CH Nickerson Construction)
Site Contact Address:	Not reported
Site Contact Add 2:	Not reported
Site Contact City 2:	Not reported
Site Contact Phone:	8605435284
Site Contact Fax:	Not reported
Site Contact Type:	Not reported
Department Contact 1:	Not reported
Department Contact 2:	Not reported
Referral Source:	Not reported

MDC HARTOFR WATER POLLUTION CONTROL FACILTY (Continued) **S118736042**

Offsite Source:	False
Date Referred:	Not reported
Emergency:	False
Private Heating Fuel:	False
Commercial Heating Fuel:	False
Commercial HF < 2100 Gal.:	False
Commercial HF > 2100 Gal.:	False
Commercial HF - Size Unk:	False
No LUST Site:	False
Cost Recvry Prgm Candidate:	False
OCSRD Complete:	False
Follow Up Flag:	False
Alternate Water Supply:	False
Relocation:	False
Responsible Party:	False
Responsible EMail:	aperham@themdc.com
Resp Party Name:	The Metropolitan District
Resp Party Address:	P.O. Box 800
Resp Party City,St,Zip:	Hartford, CT
Resp Party Town Number:	64
Resp Party Phone:	8602787850
Resp Party Fax:	Not reported
Resp Party Name 2:	Not reported
Resp Party Address 2:	Not reported
Resp Party Phone 2:	Not reported
Investigator Id:	0
Follow Update:	Not reported
Area Lextent:	Not reported
Annual Precipitation:	Not reported
Affected Population:	Not reported
Population Setting:	Not reported
Ground Water Direction:	Not reported
Ground Water Gradient:	Not reported
Hydro Basin:	Not reported
Drastic:	Not reported
Geo Setting:	Not reported
Ground Water Classification:	GB
Receptor:	Not reported
Ground Water Flow Direction:	Not reported
Ground Water Depth:	Not reported
Areas Of Concern:	Not reported
Free Product Inches:	0
Fund Date:	Not reported
Fund Planned:	No
Fund Obligated:	No
Fund Outlayed:	No
Fund Judgment:	No
Fund Recovered:	No
Cellar Borings:	False
Install Micro Wells:	False
Ground Water Sample:	False
Soil Sample:	False
Soil Gas:	False
Site Inspect:	False
Soil Excavate:	False
Geo Probe:	False
Survey:	False

MDC HARTOFR WATER POLLUTION CONTROL FACILTY (Continued) **S118736042**

Potable Well Sample:	False
Sample MWS:	False
Ground Water Gauging:	False
Soil Venting:	False
Active:	True
NOV Action:	None
NOV Issued:	Not reported
NOV Due:	Not reported
NOV Received:	Not reported
NOV Closed:	Not reported
NOV Disc Date:	Not reported
NOV Issued Date:	Not reported
NOV Compliance Sched:	Not reported
NOV Admin Order:	Not reported
NOV Referred To Ag:	Not reported
Stop All NOV Actions:	False
Release Invest Rpt:	False
DEP App Letter 1:	False
Correct Action Plan:	False
DEP App Letter 2:	False
Rem Sys Install:	False
Rem Sys Install Date:	Not reported
Closure Date:	Not reported
Rem Sys Monitoring Rpt:	False
Qrtly Gwater Mon Rpts:	False
Closure Req Rpt:	False
DEP Closure Letter:	False
Referred To:	Not reported
No Wells:	0
Lph Wells:	0
User Stamp:	forresta/forresta
Date Stamp:	07/06/2016
Correspondence:	Not reported
Environmental Impact:	Not reported
FollowUp:	Not reported
GW Comments:	Not reported
Location Desc:	Not reported
NOV Comments:	Not reported
Release Desc:	Not reported
Running Comments:	Spills Files
Work Performed:	Not reported

H126 **TRIUMVIRITE ENV** **CT SPILLS** **S125684163**
SW **240 BRAINARD RD** **CT MANIFEST** **N/A**
< 1/8 **HARTFORD, CT 06114**
0.083 mi.
439 ft. **Site 22 of 32 in cluster H**

Relative: **Higher**

Actual: **42 ft.**

SPILLS:

Name:	Not reported
Address:	240 BRAINARD RD
City,State,Zip:	HARTFORD, CT
Year of Database:	2020
Case Number:	202003795
Who Took Spill:	Not reported
Assigned To:	No Response
Report Date:	08/20/2020

TRIUMVIRITE ENV (Continued) **S125684163**

Report Time: 00:00 AM
Date Release: 08/20/2020
Time Responded: 00:00 AM
Corrective Action Taken: Other (SPILL ON GRAVEL BEING PICKED UP)
Cause Info: Hose Failure
Media Info: Ground Surface
Release Type: petroleum
Reported By: CRAIG SCOTT
Phone: Not reported
Representing: Self
Terminated: Not reported
Recovd (Total): Not reported
Total (Water): Not reported
Facility Status: Not reported
Continuous Spill: Not reported
Released Substance: HYDRAULIC OIL
Qty: 10.00 (Gallons)
Emergency Measure: Not reported
Water Body: Other (NW)
Discharger: Not reported
Telephone: Not reported
Responsible Party: Not reported
RP Address 1: Not reported
RP City,St,Zip: CT
Historic: Not reported
Waterbody: NW
Time Stamp: Not reported
Sr Inspector: Not reported
At Inspctor: Not reported
User Stamp: Not reported
Comments: Not reported

CT MANIFEST:
Name: TRIUMVIRITE ENV
Address: 240 BRAINARD RD
City,State,Zip: HARTFORD, CT 06114
Phone: Not reported
Country: Not reported
Manifest ID: MAH290057
EPA ID: CTP000013599

Hazardous Waste Manifest:
Year: 1993
Manifest: MAH290057
EPA ID: CTP000013599
Generator Mailing Address: Not reported
Generator City,State,Zip: CT 06114
Discrepancies: N
Date Shipped: 1993-01-08
Date Received: 1993-01-08
Transporter 2 Date: Not reported
TSDF EPA ID: VTD982766537
TSDF Name: POLLUTION SOLUTIONS OF VERMONT INC
TSDF Address: 2 AVE D
TSDF City,State,Zip: WILLISTON, VT 05402
TSDF Country: USA

TRIUMVIRITE ENV (Continued) **S125684163**

Transporter EPA ID:	MAD985286988
Transporter Name:	TRIUMVIRATE ENVIRONMENTAL INC
Transporter Address:	Not reported
Transporter City,State,Zip:	CT
Transporter Country:	USA
Transporter 2 EPA ID:	Not reported
Transporter 2 Name:	Not reported
Transporter 2 Address:	Not reported
Transporter 2 City,State,Zip:	CT
Transporter 2 Country:	USA
US DOT Description:	WASTE POISON B LIQUID
Number of Containers:	001
Container Type:	DF
Quantity/Weight/Volume:	5/G
Batch Number:	999999
EPA Waste Codes:	D037 - PENTACHLOROPHENOL
Copies:	2
Alternate Facility Name:	Not reported
Alternate Facility Address:	Not reported
Alternate Facility State:	Not reported
Alternate Facility Date:	Not reported

Year:	1992
Manifest:	CTF0102566
EPA ID:	CTP000013599
Generator Mailing Address:	24 BRAINARD RD
Generator City,State,Zip:	HARTFORD, CT 06114
Discrepancies:	N
Date Shipped:	1992-06-27
Date Received:	1992-06-27
Transporter 2 Date:	Not reported
TSDF EPA ID:	VTD982766537
TSDF Name:	POLLUTION SOLUTIONS OF VERMONT INC
TSDF Address:	2 AVE D
TSDF City,State,Zip:	WILLISTON, VT 05402
TSDF Country:	USA
Transporter EPA ID:	MAD985286988
Transporter Name:	TRIUMVIRATE ENVIRONMENTAL INC
Transporter Address:	Not reported
Transporter City,State,Zip:	CT
Transporter Country:	USA
Transporter 2 EPA ID:	Not reported
Transporter 2 Name:	Not reported
Transporter 2 Address:	Not reported
Transporter 2 City,State,Zip:	CT
Transporter 2 Country:	USA
US DOT Description:	WASTE PAINT
Number of Containers:	003
Container Type:	DM
Quantity/Weight/Volume:	165/G
Batch Number:	999999
EPA Waste Codes:	D001 - IGNITABLE WASTE
Copies:	2
Alternate Facility Name:	Not reported
Alternate Facility Address:	Not reported
Alternate Facility State:	Not reported
Alternate Facility Date:	Not reported

TRIUMVIRITE ENV (Continued) **S125684163**

Year:	1992
Manifest:	CTF0102566
EPA ID:	CTP000013599
Generator Mailing Address:	24 BRAINARD RD
Generator City,State,Zip:	HARTFORD, CT 06114
Discrepancies:	N
Date Shipped:	1992-06-27
Date Received:	1992-06-27
Transporter 2 Date:	Not reported
TSDF EPA ID:	VTD982766537
TSDF Name:	POLLUTION SOLUTIONS OF VERMONT INC
TSDF Address:	2 AVE D
TSDF City,State,Zip:	WILLISTON, VT 05402
TSDF Country:	USA
Transporter EPA ID:	MAD985286988
Transporter Name:	TRIUMVIRATE ENVIRONMENTAL INC
Transporter Address:	Not reported
Transporter City,State,Zip:	CT
Transporter Country:	USA
Transporter 2 EPA ID:	Not reported
Transporter 2 Name:	Not reported
Transporter 2 Address:	Not reported
Transporter 2 City,State,Zip:	CT
Transporter 2 Country:	USA
US DOT Description:	WASTE FLAMMABLE LIQUID, NOS
Number of Containers:	003
Container Type:	DM
Quantity/Weight/Volume:	165/G
Batch Number:	999999
EPA Waste Codes:	D001 - IGNITABLE WASTE
Copies:	2
Alternate Facility Name:	Not reported
Alternate Facility Address:	Not reported
Alternate Facility State:	Not reported
Alternate Facility Date:	Not reported

Year:	1992
Manifest:	CTF0102568
EPA ID:	CTP000013599
Generator Mailing Address:	24 BRAINARD RD
Generator City,State,Zip:	HARTFORD, CT 06114
Discrepancies:	N
Date Shipped:	1992-06-27
Date Received:	1992-06-27
Transporter 2 Date:	Not reported
TSDF EPA ID:	VTD982766537
TSDF Name:	POLLUTION SOLUTIONS OF VERMONT INC
TSDF Address:	2 AVE D
TSDF City,State,Zip:	WILLISTON, VT 05402
TSDF Country:	USA
Transporter EPA ID:	MAD985286988
Transporter Name:	TRIUMVIRATE ENVIRONMENTAL INC
Transporter Address:	Not reported
Transporter City,State,Zip:	CT
Transporter Country:	USA
Transporter 2 EPA ID:	Not reported
Transporter 2 Name:	Not reported

TRIUMVIRITE ENV (Continued) **S125684163**

Transporter 2 Address:	Not reported
Transporter 2 City,State,Zip:	CT
Transporter 2 Country:	USA
US DOT Description:	WASTE FLAMMABLE SOLID, NOS
Number of Containers:	001
Container Type:	DM
Quantity/Weight/Volume:	300/P
Batch Number:	999999
EPA Waste Codes:	D001 - IGNITABLE WASTE
Copies:	2
Alternate Facility Name:	Not reported
Alternate Facility Address:	Not reported
Alternate Facility State:	Not reported
Alternate Facility Date:	Not reported

Year:	1992
Manifest:	CTF0102569
EPA ID:	CTP000013599
Generator Mailing Address:	24 BRAINARD RD
Generator City,State,Zip:	HARTFORD, CT 06114
Discrepancies:	N
Date Shipped:	1992-06-27
Date Received:	1992-06-27
Transporter 2 Date:	Not reported
TSDF EPA ID:	VTD982766537
TSDF Name:	POLLUTION SOLUTIONS OF VERMONT INC
TSDF Address:	2 AVE D
TSDF City,State,Zip:	WILLISTON, VT 05402
TSDF Country:	USA
Transporter EPA ID:	MAD985286988
Transporter Name:	TRIUMVIRATE ENVIRONMENTAL INC
Transporter Address:	Not reported
Transporter City,State,Zip:	CT
Transporter Country:	USA
Transporter 2 EPA ID:	Not reported
Transporter 2 Name:	Not reported
Transporter 2 Address:	Not reported
Transporter 2 City,State,Zip:	CT
Transporter 2 Country:	USA
US DOT Description:	WASTE COMPRESSED GAS, NOS
Number of Containers:	002
Container Type:	DM
Quantity/Weight/Volume:	400/P
Batch Number:	999999
EPA Waste Codes:	D001 - IGNITABLE WASTE
Copies:	2
Alternate Facility Name:	Not reported
Alternate Facility Address:	Not reported
Alternate Facility State:	Not reported
Alternate Facility Date:	Not reported

Year:	1992
Manifest:	CTF0102568
EPA ID:	CTP000013599
Generator Mailing Address:	24 BRAINARD RD
Generator City,State,Zip:	HARTFORD, CT 06114
Discrepancies:	N

TRIUMVIRITE ENV (Continued) **S125684163**

Date Shipped:	1992-06-27
Date Received:	1992-06-27
Transporter 2 Date:	Not reported
TSDF EPA ID:	VTD982766537
TSDF Name:	POLLUTION SOLUTIONS OF VERMONT INC
TSDF Address:	2 AVE D
TSDF City,State,Zip:	WILLISTON, VT 05402
TSDF Country:	USA
Transporter EPA ID:	MAD985286988
Transporter Name:	TRIUMVIRATE ENVIRONMENTAL INC
Transporter Address:	Not reported
Transporter City,State,Zip:	CT
Transporter Country:	USA
Transporter 2 EPA ID:	Not reported
Transporter 2 Name:	Not reported
Transporter 2 Address:	Not reported
Transporter 2 City,State,Zip:	CT
Transporter 2 Country:	USA
US DOT Description:	WASTE OXIDIZER, NOS
Number of Containers:	001
Container Type:	DM
Quantity/Weight/Volume:	125/P
Batch Number:	999999
EPA Waste Codes:	D001 - IGNITABLE WASTE
Copies:	2
Alternate Facility Name:	Not reported
Alternate Facility Address:	Not reported
Alternate Facility State:	Not reported
Alternate Facility Date:	Not reported

Year:	1992
Manifest:	CTF0102568
EPA ID:	CTP000013599
Generator Mailing Address:	24 BRAINARD RD
Generator City,State,Zip:	HARTFORD, CT 06114
Discrepancies:	N
Date Shipped:	1992-06-27
Date Received:	1992-06-27
Transporter 2 Date:	Not reported
TSDF EPA ID:	VTD982766537
TSDF Name:	POLLUTION SOLUTIONS OF VERMONT INC
TSDF Address:	2 AVE D
TSDF City,State,Zip:	WILLISTON, VT 05402
TSDF Country:	USA
Transporter EPA ID:	MAD985286988
Transporter Name:	TRIUMVIRATE ENVIRONMENTAL INC
Transporter Address:	Not reported
Transporter City,State,Zip:	CT
Transporter Country:	USA
Transporter 2 EPA ID:	Not reported
Transporter 2 Name:	Not reported
Transporter 2 Address:	Not reported
Transporter 2 City,State,Zip:	CT
Transporter 2 Country:	USA
US DOT Description:	WASTE ORGANIC PEROXIDE, NOS
Number of Containers:	001
Container Type:	DF

TRIUMVIRITE ENV (Continued) **S125684163**

Quantity/Weight/Volume:	5/P
Batch Number:	999999
EPA Waste Codes:	D001 - IGNITABLE WASTE
Copies:	2
Alternate Facility Name:	Not reported
Alternate Facility Address:	Not reported
Alternate Facility State:	Not reported
Alternate Facility Date:	Not reported
Year:	1992
Manifest:	CTF0102569
EPA ID:	CTP000013599
Generator Mailing Address:	24 BRAINARD RD
Generator City,State,Zip:	HARTFORD, CT 06114
Discrepancies:	N
Date Shipped:	1992-06-27
Date Received:	1992-06-27
Transporter 2 Date:	Not reported
TSDF EPA ID:	VTD982766537
TSDF Name:	POLLUTION SOLUTIONS OF VERMONT INC
TSDF Address:	2 AVE D
TSDF City,State,Zip:	WILLISTON, VT 05402
TSDF Country:	USA
Transporter EPA ID:	MAD985286988
Transporter Name:	TRIUMVIRATE ENVIRONMENTAL INC
Transporter Address:	Not reported
Transporter City,State,Zip:	CT
Transporter Country:	USA
Transporter 2 EPA ID:	Not reported
Transporter 2 Name:	Not reported
Transporter 2 Address:	Not reported
Transporter 2 City,State,Zip:	CT
Transporter 2 Country:	USA
US DOT Description:	WASTE CORROSIVE LIQUID, NOS
Number of Containers:	002
Container Type:	DM
Quantity/Weight/Volume:	110/G
Batch Number:	999999
EPA Waste Codes:	D002 - CORROSIVE WASTE
Copies:	2
Alternate Facility Name:	Not reported
Alternate Facility Address:	Not reported
Alternate Facility State:	Not reported
Alternate Facility Date:	Not reported
Year:	1992
Manifest:	CTF0102569
EPA ID:	CTP000013599
Generator Mailing Address:	24 BRAINARD RD
Generator City,State,Zip:	HARTFORD, CT 06114
Discrepancies:	N
Date Shipped:	1992-06-27
Date Received:	1992-06-27
Transporter 2 Date:	Not reported
TSDF EPA ID:	VTD982766537
TSDF Name:	POLLUTION SOLUTIONS OF VERMONT INC
TSDF Address:	2 AVE D

TRIUMVIRITE ENV (Continued) **S125684163**

TSDF City,State,Zip:	WILLISTON, VT 05402
TSDF Country:	USA
Transporter EPA ID:	MAD985286988
Transporter Name:	TRIUMVIRATE ENVIRONMENTAL INC
Transporter Address:	Not reported
Transporter City,State,Zip:	CT
Transporter Country:	USA
Transporter 2 EPA ID:	Not reported
Transporter 2 Name:	Not reported
Transporter 2 Address:	Not reported
Transporter 2 City,State,Zip:	CT
Transporter 2 Country:	USA
US DOT Description:	WASTE CORROSIVE LIQUID, NOS
Number of Containers:	001
Container Type:	DM
Quantity/Weight/Volume:	55/G
Batch Number:	999999
EPA Waste Codes:	D002 - CORROSIVE WASTE
Copies:	2
Alternate Facility Name:	Not reported
Alternate Facility Address:	Not reported
Alternate Facility State:	Not reported
Alternate Facility Date:	Not reported

Year:	1992
Manifest:	CTF0102569
EPA ID:	CTP000013599
Generator Mailing Address:	24 BRAINARD RD
Generator City,State,Zip:	HARTFORD, CT 06114
Discrepancies:	N
Date Shipped:	1992-06-27
Date Received:	1992-06-27
Transporter 2 Date:	Not reported
TSDF EPA ID:	VTD982766537
TSDF Name:	POLLUTION SOLUTIONS OF VERMONT INC
TSDF Address:	2 AVE D
TSDF City,State,Zip:	WILLISTON, VT 05402
TSDF Country:	USA
Transporter EPA ID:	MAD985286988
Transporter Name:	TRIUMVIRATE ENVIRONMENTAL INC
Transporter Address:	Not reported
Transporter City,State,Zip:	CT
Transporter Country:	USA
Transporter 2 EPA ID:	Not reported
Transporter 2 Name:	Not reported
Transporter 2 Address:	Not reported
Transporter 2 City,State,Zip:	CT
Transporter 2 Country:	USA
US DOT Description:	WASTE CORROSIVE SOLID, NOS
Number of Containers:	002
Container Type:	DM
Quantity/Weight/Volume:	400/P
Batch Number:	999999
EPA Waste Codes:	D002 - CORROSIVE WASTE
Copies:	2
Alternate Facility Name:	Not reported
Alternate Facility Address:	Not reported

TRIUMVIRITE ENV (Continued) **S125684163**

Alternate Facility State:	Not reported
Alternate Facility Date:	Not reported
Year:	1992
Manifest:	CTF0102566
EPA ID:	CTP000013599
Generator Mailing Address:	24 BRAINARD RD
Generator City,State,Zip:	HARTFORD, CT 06114
Discrepancies:	N
Date Shipped:	1992-06-27
Date Received:	1992-06-27
Transporter 2 Date:	Not reported
TSDF EPA ID:	VTD982766537
TSDF Name:	POLLUTION SOLUTIONS OF VERMONT INC
TSDF Address:	2 AVE D
TSDF City,State,Zip:	WILLISTON, VT 05402
TSDF Country:	USA
Transporter EPA ID:	MAD985286988
Transporter Name:	TRIUMVIRATE ENVIRONMENTAL INC
Transporter Address:	Not reported
Transporter City,State,Zip:	CT
Transporter Country:	USA
Transporter 2 EPA ID:	Not reported
Transporter 2 Name:	Not reported
Transporter 2 Address:	Not reported
Transporter 2 City,State,Zip:	CT
Transporter 2 Country:	USA
US DOT Description:	WASTE PAINT
Number of Containers:	002
Container Type:	DM
Quantity/Weight/Volume:	110/G
Batch Number:	999999
EPA Waste Codes:	D001 - IGNITABLE WASTE
Copies:	2
Alternate Facility Name:	Not reported
Alternate Facility Address:	Not reported
Alternate Facility State:	Not reported
Alternate Facility Date:	Not reported

H127 **LAIDLAW ENVIRONMENTAL SERVICE** **CT MANIFEST** **S109743801**
SW **240 BRAINARD RD** **N/A**
< 1/8 **HARTFORD, CT**
0.083 mi.
439 ft. **Site 23 of 32 in cluster H**

Relative:
Higher

Actual:
42 ft.

CT MANIFEST:

Name:	LAIDLAW ENVIRONMENTAL SERVICE
Address:	240 BRAINARD RD
City,State,Zip:	HARTFORD, CT
Phone:	Not reported
Country:	Not reported
Manifest ID:	MAH321078
EPA ID:	CTP000014840

Hazardous Waste Manifest:

Year:	1993
Manifest:	MAH313716

LAIDLAW ENVIRONMENTAL SERVICE (Continued) **S109743801**

EPA ID:	CTP000014840
Generator Mailing Address:	240 BRAINARD RD
Generator City,State,Zip:	HARTFORD, CT
Discrepancies:	N
Date Shipped:	1993-06-19
Date Received:	1993-06-20
Transporter 2 Date:	Not reported
TSDF EPA ID:	MAD000604447
TSDF Name:	LAIDLAW ENVIRO SVS NORTHEAST INC
TSDF Address:	300 CANAL ST
TSDF City,State,Zip:	LAWRENCE, MA 01845
TSDF Country:	USA
Transporter EPA ID:	MAD000604447
Transporter Name:	LAIDLAW ENVIRO SVS (NORTHEAST INC)
Transporter Address:	Not reported
Transporter City,State,Zip:	CT
Transporter Country:	USA
Transporter 2 EPA ID:	Not reported
Transporter 2 Name:	Not reported
Transporter 2 Address:	Not reported
Transporter 2 City,State,Zip:	CT
Transporter 2 Country:	USA
US DOT Description:	WASTE PESTICIDES LIQUID TOXIC, NOS
Number of Containers:	001
Container Type:	DM
Quantity/Weight/Volume:	200/P
Batch Number:	999999
EPA Waste Codes:	D004 - ARSENIC
Copies:	2
Alternate Facility Name:	Not reported
Alternate Facility Address:	Not reported
Alternate Facility State:	Not reported
Alternate Facility Date:	Not reported

Year:	1993
Manifest:	MAH313716
EPA ID:	CTP000014840
Generator Mailing Address:	240 BRAINARD RD
Generator City,State,Zip:	HARTFORD, CT
Discrepancies:	N
Date Shipped:	1993-06-19
Date Received:	1993-06-20
Transporter 2 Date:	Not reported
TSDF EPA ID:	MAD000604447
TSDF Name:	LAIDLAW ENVIRO SVS NORTHEAST INC
TSDF Address:	300 CANAL ST
TSDF City,State,Zip:	LAWRENCE, MA 01845
TSDF Country:	USA
Transporter EPA ID:	MAD000604447
Transporter Name:	LAIDLAW ENVIRO SVS (NORTHEAST INC)
Transporter Address:	Not reported
Transporter City,State,Zip:	CT
Transporter Country:	USA
Transporter 2 EPA ID:	Not reported
Transporter 2 Name:	Not reported
Transporter 2 Address:	Not reported
Transporter 2 City,State,Zip:	CT

LAIDLAW ENVIRONMENTAL SERVICE (Continued) **S109743801**

Transporter 2 Country:	USA
US DOT Description:	WASTE CAUSTIC ALKALI LIQUID, NOS
Number of Containers:	001
Container Type:	DF
Quantity/Weight/Volume:	20/P
Batch Number:	999999
EPA Waste Codes:	D002 - CORROSIVE WASTE
Copies:	2
Alternate Facility Name:	Not reported
Alternate Facility Address:	Not reported
Alternate Facility State:	Not reported
Alternate Facility Date:	Not reported

Year:	1993
Manifest:	MAH321078
EPA ID:	CTP000014840
Generator Mailing Address:	240 BRAINARD RD
Generator City,State,Zip:	HARTFORD, CT
Discrepancies:	N
Date Shipped:	1993-06-19
Date Received:	1993-06-20
Transporter 2 Date:	Not reported
TSDF EPA ID:	MAD000604447
TSDF Name:	LAIDLAW ENVIRO SVS NORTHEAST INC
TSDF Address:	300 CANAL ST
TSDF City,State,Zip:	LAWRENCE, MA 01845
TSDF Country:	USA
Transporter EPA ID:	MAD000604447
Transporter Name:	LAIDLAW ENVIRO SVS (NORTHEAST INC)
Transporter Address:	Not reported
Transporter City,State,Zip:	CT
Transporter Country:	USA
Transporter 2 EPA ID:	Not reported
Transporter 2 Name:	Not reported
Transporter 2 Address:	Not reported
Transporter 2 City,State,Zip:	CT
Transporter 2 Country:	USA
US DOT Description:	WASTE P[ESTICIDES LIQUIDTOXIC, NOS
Number of Containers:	001
Container Type:	DF
Quantity/Weight/Volume:	80/P
Batch Number:	Not reported
EPA Waste Codes:	D001 - IGNITABLE WASTE
Copies:	Not reported
Alternate Facility Name:	Not reported
Alternate Facility Address:	Not reported
Alternate Facility State:	Not reported
Alternate Facility Date:	Not reported

Year:	1993
Manifest:	MAH321077
EPA ID:	CTP000014840
Generator Mailing Address:	240 BRAINARD RD
Generator City,State,Zip:	HARTFORD, CT
Discrepancies:	N
Date Shipped:	1993-06-19
Date Received:	1993-06-19

LAIDLAW ENVIRONMENTAL SERVICE (Continued) **S109743801**

Transporter 2 Date:	Not reported
TSDF EPA ID:	MAD000604447
TSDF Name:	LAIDLAW ENVIRO SVS NORTHEAST INC
TSDF Address:	300 CANAL ST
TSDF City,State,Zip:	LAWRENCE, MA 01845
TSDF Country:	USA
Transporter EPA ID:	MAD000604447
Transporter Name:	LAIDLAW ENVIRO SVS (NORTHEAST INC)
Transporter Address:	Not reported
Transporter City,State,Zip:	CT
Transporter Country:	USA
Transporter 2 EPA ID:	Not reported
Transporter 2 Name:	Not reported
Transporter 2 Address:	Not reported
Transporter 2 City,State,Zip:	CT
Transporter 2 Country:	USA
US DOT Description:	WASTE PAINT RELATED MATERIAL
Number of Containers:	002
Container Type:	DM
Quantity/Weight/Volume:	800/P
Batch Number:	Not reported
EPA Waste Codes:	D001 - IGNITABLE WASTE
Copies:	Not reported
Alternate Facility Name:	Not reported
Alternate Facility Address:	Not reported
Alternate Facility State:	Not reported
Alternate Facility Date:	Not reported

Year:	1993
Manifest:	MAH321077
EPA ID:	CTP000014840
Generator Mailing Address:	240 BRAINARD RD
Generator City,State,Zip:	HARTFORD, CT
Discrepancies:	N
Date Shipped:	1993-06-19
Date Received:	1993-06-19
Transporter 2 Date:	Not reported
TSDF EPA ID:	MAD000604447
TSDF Name:	LAIDLAW ENVIRO SVS NORTHEAST INC
TSDF Address:	300 CANAL ST
TSDF City,State,Zip:	LAWRENCE, MA 01845
TSDF Country:	USA
Transporter EPA ID:	MAD000604447
Transporter Name:	LAIDLAW ENVIRO SVS (NORTHEAST INC)
Transporter Address:	Not reported
Transporter City,State,Zip:	CT
Transporter Country:	USA
Transporter 2 EPA ID:	Not reported
Transporter 2 Name:	Not reported
Transporter 2 Address:	Not reported
Transporter 2 City,State,Zip:	CT
Transporter 2 Country:	USA
US DOT Description:	WASTE AEROSOLS FLAMMABLE
Number of Containers:	002
Container Type:	DM
Quantity/Weight/Volume:	300/P
Batch Number:	Not reported

LAIDLAW ENVIRONMENTAL SERVICE (Continued) **S109743801**

EPA Waste Codes:	D001 - IGNITABLE WASTE
Copies:	Not reported
Alternate Facility Name:	Not reported
Alternate Facility Address:	Not reported
Alternate Facility State:	Not reported
Alternate Facility Date:	Not reported
Year:	1993
Manifest:	MAH313716
EPA ID:	CTP000014840
Generator Mailing Address:	240 BRAINARD RD
Generator City,State,Zip:	HARTFORD, CT
Discrepancies:	N
Date Shipped:	1993-06-19
Date Received:	1993-06-20
Transporter 2 Date:	Not reported
TSDF EPA ID:	MAD000604447
TSDF Name:	LAIDLAW ENVIRO SVS NORTHEAST INC
TSDF Address:	300 CANAL ST
TSDF City,State,Zip:	LAWRENCE, MA 01845
TSDF Country:	USA
Transporter EPA ID:	MAD000604447
Transporter Name:	LAIDLAW ENVIRO SVS (NORTHEAST INC)
Transporter Address:	Not reported
Transporter City,State,Zip:	CT
Transporter Country:	USA
Transporter 2 EPA ID:	Not reported
Transporter 2 Name:	Not reported
Transporter 2 Address:	Not reported
Transporter 2 City,State,Zip:	CT
Transporter 2 Country:	USA
US DOT Description:	WASTE CORROSIVE LIQUID, NOS
Number of Containers:	001
Container Type:	DF
Quantity/Weight/Volume:	80/P
Batch Number:	999999
EPA Waste Codes:	D002 - CORROSIVE WASTE
Copies:	2
Alternate Facility Name:	Not reported
Alternate Facility Address:	Not reported
Alternate Facility State:	Not reported
Alternate Facility Date:	Not reported

H128 **THE METROPOLITAN DISTRICT** **NY MANIFEST** **S116550049**
SW **240 BRAINARD RD** **N/A**
< 1/8 **HARTFORD, CT 06114**
0.083 mi.
439 ft. **Site 24 of 32 in cluster H**

Relative: **Higher**
Actual: **42 ft.**

NY MANIFEST:

Name:	THE METROPOLITAN DISTRICT
Address:	240 BRAINARD RD
City,State,Zip:	HARTFORD, CT 06114
Country:	USA
EPA ID:	CTP000032274
Facility Status:	Not reported
Location Address 1:	240 BRAINARD RD (SBI)
Code:	BP

THE METROPOLITAN DISTRICT (Continued) **S116550049**

Location Address 2:	Not reported
Total Tanks:	Not reported
Location City:	HARTFORD
Location State:	CT
Location Zip:	06114
Location Zip 4:	Not reported

NY MANIFEST:

EPAID:	CTP000032274
Mailing Name:	THE METROPOLITAN DISTRICT
Mailing Contact:	SALLY KEATING
Mailing Address 1:	PO BOX 800
Mailing Address 2:	Not reported
Mailing City:	HARTFORD
Mailing State:	CT
Mailing Zip:	06142
Mailing Zip 4:	Not reported
Mailing Country:	USA
Mailing Phone:	8602787850

NY MANIFEST:

Document ID:	Not reported
Manifest Status:	Not reported
seq:	Not reported
Year:	2018
Trans1 State ID:	NYD986969947
Trans2 State ID:	Not reported
Generator Ship Date:	11/11/2014
Trans1 Recv Date:	11/11/2014
Trans2 Recv Date:	Not reported
TSD Site Recv Date:	11/12/2014
Part A Recv Date:	Not reported
Part B Recv Date:	Not reported
Generator EPA ID:	CTP000032274
Trans1 EPA ID:	Not reported
Trans2 EPA ID:	Not reported
TSDF ID 1:	NYD049836679
TSDF ID 2:	Not reported
Manifest Tracking Number:	002580531GBF
Import Indicator:	N
Export Indicator:	N
Discr Quantity Indicator:	Y
Discr Type Indicator:	N
Discr Residue Indicator:	N
Discr Partial Reject Indicator:	N
Discr Full Reject Indicator:	N
Manifest Ref Number:	Not reported
Alt Facility RCRA ID:	Not reported
Alt Facility Sign Date:	Not reported
MGMT Method Type Code:	H132
Waste Code:	Not reported
Waste Code:	Not reported
Waste Code:	Not reported
Waste Code:	Not reported
Waste Code:	Not reported
Waste Code:	Not reported
Quantity:	22036

THE METROPOLITAN DISTRICT (Continued) **S116550049**

Units:	K - Kilograms (2.2 pounds)
Number of Containers:	1
Container Type:	DT - Dump trucks
Handling Method:	L Landfill.
Specific Gravity:	1
Waste Code:	B007
Waste Code 1_2:	Not reported
Waste Code 1_3:	Not reported
Waste Code 1_4:	Not reported
Waste Code 1_5:	Not reported
Waste Code 1_6:	Not reported

H129 **LAIDLAW** **CT MANIFEST** **S109748686**
SW **240 BRAINARD RD** **N/A**
< 1/8 **HARTFORD, CT 06114**
0.083 mi.
439 ft. **Site 25 of 32 in cluster H**

Relative:
Higher

Actual:
42 ft.

CT MANIFEST:

Name:	LAIDLAW
Address:	240 BRAINARD RD
City,State,Zip:	HARTFORD, CT 06114
Phone:	Not reported
Country:	Not reported
Manifest ID:	MAK820664
EPA ID:	CTP000021003

Hazardous Waste Manifest:

Year:	1999
Manifest:	MAK820664
EPA ID:	CTP000021003
Generator Mailing Address:	240 BRAINARD RD
Generator City,State,Zip:	HARTFORD, CT 06114
Discrepancies:	N
Date Shipped:	1999-06-26
Date Received:	1999-06-27
Transporter 2 Date:	Not reported
TSDF EPA ID:	MAD000604447
TSDF Name:	LAIDLAW ENV SVS (NORTHEAST)
TSDF Address:	300 CANAL ST
TSDF City,State,Zip:	LAWRENCE, MA 01845
TSDF Country:	USA
Transporter EPA ID:	SCD987574647
Transporter Name:	LAIDLAW ENVIRONMENTAL SERVICES
Transporter Address:	Not reported
Transporter City,State,Zip:	CT
Transporter Country:	USA
Transporter 2 EPA ID:	Not reported
Transporter 2 Name:	Not reported
Transporter 2 Address:	Not reported
Transporter 2 City,State,Zip:	CT
Transporter 2 Country:	USA
US DOT Description:	aerosols
Number of Containers:	003
Container Type:	DF
Quantity/Weight/Volume:	450/P

LAIDLAW (Continued) **S109748686**

Batch Number:	2990, 2990
EPA Waste Codes:	D001 - IGNITABLE WASTE
Copies:	2, 7
Alternate Facility Name:	Not reported
Alternate Facility Address:	Not reported
Alternate Facility State:	Not reported
Alternate Facility Date:	Not reported
Year:	1999
Manifest:	MAK820664
EPA ID:	CTP000021003
Generator Mailing Address:	240 BRAINARD RD
Generator City,State,Zip:	HARTFORD, CT 06114
Discrepancies:	N
Date Shipped:	1999-06-26
Date Received:	1999-06-27
Transporter 2 Date:	Not reported
TSDF EPA ID:	MAD000604447
TSDF Name:	LAIDLAW ENV SVS (NORTHEAST)
TSDF Address:	300 CANAL ST
TSDF City,State,Zip:	LAWRENCE, MA 01845
TSDF Country:	USA
Transporter EPA ID:	SCD987574647
Transporter Name:	LAIDLAW ENVIRONMENTAL SERVICES
Transporter Address:	Not reported
Transporter City,State,Zip:	CT
Transporter Country:	USA
Transporter 2 EPA ID:	Not reported
Transporter 2 Name:	Not reported
Transporter 2 Address:	Not reported
Transporter 2 City,State,Zip:	CT
Transporter 2 Country:	USA
US DOT Description:	paint related material, paint
Number of Containers:	002
Container Type:	DM
Quantity/Weight/Volume:	700/P
Batch Number:	2990, 2990
EPA Waste Codes:	D001 - IGNITABLE WASTE
Copies:	2, 7
Alternate Facility Name:	Not reported
Alternate Facility Address:	Not reported
Alternate Facility State:	Not reported
Alternate Facility Date:	Not reported
Year:	1999
Manifest:	MAK820664
EPA ID:	CTP000021003
Generator Mailing Address:	240 BRAINARD RD
Generator City,State,Zip:	HARTFORD, CT 06114
Discrepancies:	N
Date Shipped:	1999-06-26
Date Received:	1999-06-27
Transporter 2 Date:	Not reported
TSDF EPA ID:	MAD000604447
TSDF Name:	LAIDLAW ENV SVS (NORTHEAST)
TSDF Address:	300 CANAL ST
TSDF City,State,Zip:	LAWRENCE, MA 01845

LAIDLAW (Continued) **S109748686**

TSDF Country:	USA
Transporter EPA ID:	SCD987574647
Transporter Name:	LAIDLAW ENVIRONMENTAL SERVICES
Transporter Address:	Not reported
Transporter City,State,Zip:	CT
Transporter Country:	USA
Transporter 2 EPA ID:	Not reported
Transporter 2 Name:	Not reported
Transporter 2 Address:	Not reported
Transporter 2 City,State,Zip:	CT
Transporter 2 Country:	USA
US DOT Description:	paint related material, paint
Number of Containers:	003
Container Type:	DF
Quantity/Weight/Volume:	600/P
Batch Number:	2990, 2990
EPA Waste Codes:	D001 - IGNITABLE WASTE
Copies:	2, 7
Alternate Facility Name:	Not reported
Alternate Facility Address:	Not reported
Alternate Facility State:	Not reported
Alternate Facility Date:	Not reported

Year:	1999
Manifest:	MAK820665
EPA ID:	CTP000021003
Generator Mailing Address:	240 BRAINARD RD
Generator City,State,Zip:	HARTFORD, CT 06114
Discrepancies:	N
Date Shipped:	1999-06-26
Date Received:	1999-06-27
Transporter 2 Date:	Not reported
TSDF EPA ID:	MAD000604447
TSDF Name:	LAIDLAW ENV SVS (NORTHEAST)
TSDF Address:	300 CANAL ST
TSDF City,State,Zip:	LAWRENCE, MA 01845
TSDF Country:	USA
Transporter EPA ID:	SCD987574647
Transporter Name:	LAIDLAW ENVIRONMENTAL SERVICES
Transporter Address:	Not reported
Transporter City,State,Zip:	CT
Transporter Country:	USA
Transporter 2 EPA ID:	Not reported
Transporter 2 Name:	Not reported
Transporter 2 Address:	Not reported
Transporter 2 City,State,Zip:	CT
Transporter 2 Country:	USA
US DOT Description:	WASTE PESTICIDES LIQUID TOXIC
Number of Containers:	005
Container Type:	DF
Quantity/Weight/Volume:	1000/P
Batch Number:	2990, 2990
EPA Waste Codes:	D020 - CHLORDANE
Copies:	2, 7
Alternate Facility Name:	Not reported
Alternate Facility Address:	Not reported
Alternate Facility State:	Not reported

LAIDLAW (Continued) **S109748686**

Alternate Facility Date:	Not reported
Year:	1999
Manifest:	MAK820739
EPA ID:	CTP000021003
Generator Mailing Address:	240 BRAINARD RD
Generator City,State,Zip:	HARTFORD, CT 06114
Discrepancies:	N
Date Shipped:	1999-06-26
Date Received:	1999-06-27
Transporter 2 Date:	Not reported
TSDF EPA ID:	MAD000604447
TSDF Name:	LAIDLAW ENV SVS (NORTHEAST)
TSDF Address:	300 CANAL ST
TSDF City,State,Zip:	LAWRENCE, MA 01845
TSDF Country:	USA
Transporter EPA ID:	SCD987574647
Transporter Name:	LAIDLAW ENVIRONMENTAL SERVICES
Transporter Address:	Not reported
Transporter City,State,Zip:	CT
Transporter Country:	USA
Transporter 2 EPA ID:	Not reported
Transporter 2 Name:	Not reported
Transporter 2 Address:	Not reported
Transporter 2 City,State,Zip:	CT
Transporter 2 Country:	USA
US DOT Description:	OXIDIZING LIQUID, CORROSIVE N.O.S.
Number of Containers:	001
Container Type:	DF
Quantity/Weight/Volume:	60/P
Batch Number:	2990, 2990
EPA Waste Codes:	D001 - IGNITABLE WASTE
Copies:	2, 7
Alternate Facility Name:	Not reported
Alternate Facility Address:	Not reported
Alternate Facility State:	Not reported
Alternate Facility Date:	Not reported
Year:	1999
Manifest:	MAK820666
EPA ID:	CTP000021003
Generator Mailing Address:	240 BRAINARD RD
Generator City,State,Zip:	HARTFORD, CT 06114
Discrepancies:	N
Date Shipped:	1999-06-26
Date Received:	1999-06-27
Transporter 2 Date:	Not reported
TSDF EPA ID:	MAD000604447
TSDF Name:	LAIDLAW ENV SVS (NORTHEAST)
TSDF Address:	300 CANAL ST
TSDF City,State,Zip:	LAWRENCE, MA 01845
TSDF Country:	USA
Transporter EPA ID:	SCD987574647
Transporter Name:	LAIDLAW ENVIRONMENTAL SERVICES
Transporter Address:	Not reported
Transporter City,State,Zip:	CT
Transporter Country:	USA

LAIDLAW (Continued) **S109748686**

Transporter 2 EPA ID:	Not reported
Transporter 2 Name:	Not reported
Transporter 2 Address:	Not reported
Transporter 2 City,State,Zip:	CT
Transporter 2 Country:	USA
US DOT Description:	corrosive liquid nos
Number of Containers:	001
Container Type:	DF
Quantity/Weight/Volume:	150/P
Batch Number:	2990, 2990
EPA Waste Codes:	D002 - CORROSIVE WASTE
Copies:	2, 7
Alternate Facility Name:	Not reported
Alternate Facility Address:	Not reported
Alternate Facility State:	Not reported
Alternate Facility Date:	Not reported

Year:	1999
Manifest:	MAK820666
EPA ID:	CTP000021003
Generator Mailing Address:	240 BRAINARD RD
Generator City,State,Zip:	HARTFORD, CT 06114
Discrepancies:	N
Date Shipped:	1999-06-26
Date Received:	1999-06-27
Transporter 2 Date:	Not reported
TSDF EPA ID:	MAD000604447
TSDF Name:	LAIDLAW ENV SVS (NORTHEAST)
TSDF Address:	300 CANAL ST
TSDF City,State,Zip:	LAWRENCE, MA 01845
TSDF Country:	USA
Transporter EPA ID:	SCD987574647
Transporter Name:	LAIDLAW ENVIRONMENTAL SERVICES
Transporter Address:	Not reported
Transporter City,State,Zip:	CT
Transporter Country:	USA
Transporter 2 EPA ID:	Not reported
Transporter 2 Name:	Not reported
Transporter 2 Address:	Not reported
Transporter 2 City,State,Zip:	CT
Transporter 2 Country:	USA
US DOT Description:	paint related material, paint
Number of Containers:	007
Container Type:	DM
Quantity/Weight/Volume:	2800/P
Batch Number:	2990, 2990
EPA Waste Codes:	D001 - IGNITABLE WASTE
Copies:	2, 7
Alternate Facility Name:	Not reported
Alternate Facility Address:	Not reported
Alternate Facility State:	Not reported
Alternate Facility Date:	Not reported

Year:	1999
Manifest:	MAK820666
EPA ID:	CTP000021003
Generator Mailing Address:	240 BRAINARD RD

LAIDLAW (Continued) **S109748686**

Generator City,State,Zip:	HARTFORD, CT 06114
Discrepancies:	N
Date Shipped:	1999-06-26
Date Received:	1999-06-27
Transporter 2 Date:	Not reported
TSDF EPA ID:	MAD000604447
TSDF Name:	LAIDLAW ENV SVS (NORTHEAST)
TSDF Address:	300 CANAL ST
TSDF City,State,Zip:	LAWRENCE, MA 01845
TSDF Country:	USA
Transporter EPA ID:	SCD987574647
Transporter Name:	LAIDLAW ENVIRONMENTAL SERVICES
Transporter Address:	Not reported
Transporter City,State,Zip:	CT
Transporter Country:	USA
Transporter 2 EPA ID:	Not reported
Transporter 2 Name:	Not reported
Transporter 2 Address:	Not reported
Transporter 2 City,State,Zip:	CT
Transporter 2 Country:	USA
US DOT Description:	paint related material, paint
Number of Containers:	001
Container Type:	CF
Quantity/Weight/Volume:	800/P
Batch Number:	2990, 2990
EPA Waste Codes:	D001 - IGNITABLE WASTE
Copies:	2, 7
Alternate Facility Name:	Not reported
Alternate Facility Address:	Not reported
Alternate Facility State:	Not reported
Alternate Facility Date:	Not reported

Year:	1999
Manifest:	MAK820739
EPA ID:	CTP000021003
Generator Mailing Address:	240 BRAINARD RD
Generator City,State,Zip:	HARTFORD, CT 06114
Discrepancies:	N
Date Shipped:	1999-06-26
Date Received:	1999-06-27
Transporter 2 Date:	Not reported
TSDF EPA ID:	MAD000604447
TSDF Name:	LAIDLAW ENV SVS (NORTHEAST)
TSDF Address:	300 CANAL ST
TSDF City,State,Zip:	LAWRENCE, MA 01845
TSDF Country:	USA
Transporter EPA ID:	SCD987574647
Transporter Name:	LAIDLAW ENVIRONMENTAL SERVICES
Transporter Address:	Not reported
Transporter City,State,Zip:	CT
Transporter Country:	USA
Transporter 2 EPA ID:	Not reported
Transporter 2 Name:	Not reported
Transporter 2 Address:	Not reported
Transporter 2 City,State,Zip:	CT
Transporter 2 Country:	USA
US DOT Description:	cyanide inorganic solid nos

LAIDLAW (Continued) **S109748686**

Number of Containers:	001
Container Type:	DF
Quantity/Weight/Volume:	7/P
Batch Number:	2990, 2990
EPA Waste Codes:	P030 - CYANIDES (SOLUBLE CYANIDE SALTS), NOT OTHERWISE SPECIFIED
Copies:	2, 7
Alternate Facility Name:	Not reported
Alternate Facility Address:	Not reported
Alternate Facility State:	Not reported
Alternate Facility Date:	Not reported

Year:	1999
Manifest:	MAK820665
EPA ID:	CTP000021003
Generator Mailing Address:	240 BRAINARD RD
Generator City,State,Zip:	HARTFORD, CT 06114
Discrepancies:	N
Date Shipped:	1999-06-26
Date Received:	1999-06-27
Transporter 2 Date:	Not reported
TSDF EPA ID:	MAD000604447
TSDF Name:	LAIDLAW ENV SVS (NORTHEAST)
TSDF Address:	300 CANAL ST
TSDF City,State,Zip:	LAWRENCE, MA 01845
TSDF Country:	USA
Transporter EPA ID:	SCD987574647
Transporter Name:	LAIDLAW ENVIRONMENTAL SERVICES
Transporter Address:	Not reported
Transporter City,State,Zip:	CT
Transporter Country:	USA
Transporter 2 EPA ID:	Not reported
Transporter 2 Name:	Not reported
Transporter 2 Address:	Not reported
Transporter 2 City,State,Zip:	CT
Transporter 2 Country:	USA
US DOT Description:	caustic alkali liquid nos
Number of Containers:	001
Container Type:	DF
Quantity/Weight/Volume:	150/P
Batch Number:	2990, 2990
EPA Waste Codes:	D002 - CORROSIVE WASTE
Copies:	2, 7
Alternate Facility Name:	Not reported
Alternate Facility Address:	Not reported
Alternate Facility State:	Not reported
Alternate Facility Date:	Not reported

H130 **CLEAN VENTUR** **CT MANIFEST** **S109752689**
SW **240 BRAINARD RD** **N/A**
< 1/8 **HARTFORD, CT 06114**
0.083 mi.
439 ft. **Site 26 of 32 in cluster H**

Relative: CT MANIFEST:
Higher

Name:	CLEAN VENTUR
Address:	240 BRAINARD RD
City,State,Zip:	HARTFORD, CT 06114
Phone:	Not reported

Actual:
42 ft.

CLEAN VENTUR (Continued) **S109752689**

Country:	Not reported
Manifest ID:	NJA4067267
EPA ID:	CTP000026515

Hazardous Waste Manifest:

Year:	2003
Manifest:	NJA4067266
EPA ID:	CTP000026515
Generator Mailing Address:	240 BRAINARD RD
Generator City,State,Zip:	HARTFORD, CT 06114
Discrepancies:	N
Date Shipped:	2003-05-10
Date Received:	2003-05-13
Transporter 2 Date:	Not reported
TSDF EPA ID:	NJD002200046
TSDF Name:	CYCLE CHEM INC
TSDF Address:	217 S 1ST ST
TSDF City,State,Zip:	ELIZABETH, NJ 07206
TSDF Country:	USA
Transporter EPA ID:	NJ0000027193
Transporter Name:	CLEAN VENTURE INC
Transporter Address:	201 SOUTH FIRST ST
Transporter City,State,Zip:	ELIZABETH, NJ 07206
Transporter Country:	USA
Transporter 2 EPA ID:	Not reported
Transporter 2 Name:	Not reported
Transporter 2 Address:	Not reported
Transporter 2 City,State,Zip:	CT
Transporter 2 Country:	USA
US DOT Description:	CORROSIVE LIQUID NOS
Number of Containers:	001
Container Type:	DF
Quantity/Weight/Volume:	30/G
Batch Number:	5415, 5415
EPA Waste Codes:	D002 - CORROSIVE WASTE
Copies:	2, 7
Alternate Facility Name:	Not reported
Alternate Facility Address:	Not reported
Alternate Facility State:	Not reported
Alternate Facility Date:	Not reported

Year:	2003
Manifest:	NJA4067269
EPA ID:	CTP000026515
Generator Mailing Address:	240 BRAINARD RD
Generator City,State,Zip:	HARTFORD, CT 06114
Discrepancies:	N
Date Shipped:	2003-05-10
Date Received:	2003-05-13
Transporter 2 Date:	Not reported
TSDF EPA ID:	NJD002200046
TSDF Name:	CYCLE CHEM INC
TSDF Address:	217 S 1ST ST
TSDF City,State,Zip:	ELIZABETH, NJ 07206
TSDF Country:	USA
Transporter EPA ID:	NJ0000027193
Transporter Name:	CLEAN VENTURE INC

CLEAN VENTUR (Continued) **S109752689**

Transporter Address:	201 SOUTH FIRST ST
Transporter City,State,Zip:	ELIZABETH, NJ 07206
Transporter Country:	USA
Transporter 2 EPA ID:	Not reported
Transporter 2 Name:	Not reported
Transporter 2 Address:	Not reported
Transporter 2 City,State,Zip:	CT
Transporter 2 Country:	USA
US DOT Description:	PAINT RELATED MATERIAL, PAINT
Number of Containers:	002
Container Type:	DM
Quantity/Weight/Volume:	110/G
Batch Number:	5415, 5415
EPA Waste Codes:	D001 - IGNITABLE WASTE
Copies:	2, 7
Alternate Facility Name:	Not reported
Alternate Facility Address:	Not reported
Alternate Facility State:	Not reported
Alternate Facility Date:	Not reported

Year:	2003
Manifest:	NJA4067269
EPA ID:	CTP000026515
Generator Mailing Address:	240 BRAINARD RD
Generator City,State,Zip:	HARTFORD, CT 06114
Discrepancies:	N
Date Shipped:	2003-05-10
Date Received:	2003-05-13
Transporter 2 Date:	Not reported
TSDF EPA ID:	NJD002200046
TSDF Name:	CYCLE CHEM INC
TSDF Address:	217 S 1ST ST
TSDF City,State,Zip:	ELIZABETH, NJ 07206
TSDF Country:	USA
Transporter EPA ID:	NJ0000027193
Transporter Name:	CLEAN VENTURE INC
Transporter Address:	201 SOUTH FIRST ST
Transporter City,State,Zip:	ELIZABETH, NJ 07206
Transporter Country:	USA
Transporter 2 EPA ID:	Not reported
Transporter 2 Name:	Not reported
Transporter 2 Address:	Not reported
Transporter 2 City,State,Zip:	CT
Transporter 2 Country:	USA
US DOT Description:	FLAMMABLE LIQUID N.O.S.
Number of Containers:	006
Container Type:	DM
Quantity/Weight/Volume:	440/G
Batch Number:	5415, 5415
EPA Waste Codes:	D001 - IGNITABLE WASTE
Copies:	2, 7
Alternate Facility Name:	Not reported
Alternate Facility Address:	Not reported
Alternate Facility State:	Not reported
Alternate Facility Date:	Not reported

Year:	2003

CLEAN VENTUR (Continued) **S109752689**

Manifest:	NJA4067269
EPA ID:	CTP000026515
Generator Mailing Address:	240 BRAINARD RD
Generator City,State,Zip:	HARTFORD, CT 06114
Discrepancies:	N
Date Shipped:	2003-05-10
Date Received:	2003-05-13
Transporter 2 Date:	Not reported
TSDF EPA ID:	NJD002200046
TSDF Name:	CYCLE CHEM INC
TSDF Address:	217 S 1ST ST
TSDF City,State,Zip:	ELIZABETH, NJ 07206
TSDF Country:	USA
Transporter EPA ID:	NJ0000027193
Transporter Name:	CLEAN VENTURE INC
Transporter Address:	201 SOUTH FIRST ST
Transporter City,State,Zip:	ELIZABETH, NJ 07206
Transporter Country:	USA
Transporter 2 EPA ID:	Not reported
Transporter 2 Name:	Not reported
Transporter 2 Address:	Not reported
Transporter 2 City,State,Zip:	CT
Transporter 2 Country:	USA
US DOT Description:	OXIDIZING LIQUID N.O.S.
Number of Containers:	001
Container Type:	DM
Quantity/Weight/Volume:	55/G
Batch Number:	5415, 5415
EPA Waste Codes:	D001 - IGNITABLE WASTE
Copies:	2, 7
Alternate Facility Name:	Not reported
Alternate Facility Address:	Not reported
Alternate Facility State:	Not reported
Alternate Facility Date:	Not reported

Year:	2003
Manifest:	NJA4067268
EPA ID:	CTP000026515
Generator Mailing Address:	240 BRAINARD RD
Generator City,State,Zip:	HARTFORD, CT 06114
Discrepancies:	N
Date Shipped:	2003-05-10
Date Received:	2003-05-13
Transporter 2 Date:	Not reported
TSDF EPA ID:	NJD002200046
TSDF Name:	CYCLE CHEM INC
TSDF Address:	217 S 1ST ST
TSDF City,State,Zip:	ELIZABETH, NJ 07206
TSDF Country:	USA
Transporter EPA ID:	NJ0000027193
Transporter Name:	CLEAN VENTURE INC
Transporter Address:	201 SOUTH FIRST ST
Transporter City,State,Zip:	ELIZABETH, NJ 07206
Transporter Country:	USA
Transporter 2 EPA ID:	Not reported
Transporter 2 Name:	Not reported
Transporter 2 Address:	Not reported

CLEAN VENTUR (Continued) **S109752689**

Transporter 2 City,State,Zip:	CT
Transporter 2 Country:	USA
US DOT Description:	PAINT RELATED MATERIAL, PAINT
Number of Containers:	002
Container Type:	CF
Quantity/Weight/Volume:	2/Y
Batch Number:	5415, 5415
EPA Waste Codes:	D001 - IGNITABLE WASTE
Copies:	2, 7
Alternate Facility Name:	Not reported
Alternate Facility Address:	Not reported
Alternate Facility State:	Not reported
Alternate Facility Date:	Not reported

Year:	2003
Manifest:	NJA4067268
EPA ID:	CTP000026515
Generator Mailing Address:	240 BRAINARD RD
Generator City,State,Zip:	HARTFORD, CT 06114
Discrepancies:	N
Date Shipped:	2003-05-10
Date Received:	2003-05-13
Transporter 2 Date:	Not reported
TSDF EPA ID:	NJD002200046
TSDF Name:	CYCLE CHEM INC
TSDF Address:	217 S 1ST ST
TSDF City,State,Zip:	ELIZABETH, NJ 07206
TSDF Country:	USA
Transporter EPA ID:	NJ0000027193
Transporter Name:	CLEAN VENTURE INC
Transporter Address:	201 SOUTH FIRST ST
Transporter City,State,Zip:	ELIZABETH, NJ 07206
Transporter Country:	USA
Transporter 2 EPA ID:	Not reported
Transporter 2 Name:	Not reported
Transporter 2 Address:	Not reported
Transporter 2 City,State,Zip:	CT
Transporter 2 Country:	USA
US DOT Description:	AEROSOLS
Number of Containers:	001
Container Type:	CF
Quantity/Weight/Volume:	1/Y
Batch Number:	5415, 5415
EPA Waste Codes:	D001 - IGNITABLE WASTE
Copies:	2, 7
Alternate Facility Name:	Not reported
Alternate Facility Address:	Not reported
Alternate Facility State:	Not reported
Alternate Facility Date:	Not reported

Year:	2003
Manifest:	NJA4067268
EPA ID:	CTP000026515
Generator Mailing Address:	240 BRAINARD RD
Generator City,State,Zip:	HARTFORD, CT 06114
Discrepancies:	N
Date Shipped:	2003-05-10

CLEAN VENTUR (Continued) **S109752689**

Date Received:	2003-05-13
Transporter 2 Date:	Not reported
TSDF EPA ID:	NJD002200046
TSDF Name:	CYCLE CHEM INC
TSDF Address:	217 S 1ST ST
TSDF City,State,Zip:	ELIZABETH, NJ 07206
TSDF Country:	USA
Transporter EPA ID:	NJ0000027193
Transporter Name:	CLEAN VENTURE INC
Transporter Address:	201 SOUTH FIRST ST
Transporter City,State,Zip:	ELIZABETH, NJ 07206
Transporter Country:	USA
Transporter 2 EPA ID:	Not reported
Transporter 2 Name:	Not reported
Transporter 2 Address:	Not reported
Transporter 2 City,State,Zip:	CT
Transporter 2 Country:	USA
US DOT Description:	PESTICIDES SOLID TOXIC NOS
Number of Containers:	001
Container Type:	CF
Quantity/Weight/Volume:	1/Y
Batch Number:	5415, 5415
EPA Waste Codes:	D020 - CHLORDANE
Copies:	2, 7
Alternate Facility Name:	Not reported
Alternate Facility Address:	Not reported
Alternate Facility State:	Not reported
Alternate Facility Date:	Not reported

Year:	2003
Manifest:	NJA4067268
EPA ID:	CTP000026515
Generator Mailing Address:	240 BRAINARD RD
Generator City,State,Zip:	HARTFORD, CT 06114
Discrepancies:	N
Date Shipped:	2003-05-10
Date Received:	2003-05-13
Transporter 2 Date:	Not reported
TSDF EPA ID:	NJD002200046
TSDF Name:	CYCLE CHEM INC
TSDF Address:	217 S 1ST ST
TSDF City,State,Zip:	ELIZABETH, NJ 07206
TSDF Country:	USA
Transporter EPA ID:	NJ0000027193
Transporter Name:	CLEAN VENTURE INC
Transporter Address:	201 SOUTH FIRST ST
Transporter City,State,Zip:	ELIZABETH, NJ 07206
Transporter Country:	USA
Transporter 2 EPA ID:	Not reported
Transporter 2 Name:	Not reported
Transporter 2 Address:	Not reported
Transporter 2 City,State,Zip:	CT
Transporter 2 Country:	USA
US DOT Description:	PESTICIDES LIQUID TOXIC FLAMMABLE,LIQUID
Number of Containers:	002
Container Type:	DM
Quantity/Weight/Volume:	110/G

CLEAN VENTUR (Continued) **S109752689**

Batch Number:	5415, 5415
EPA Waste Codes:	D001 - IGNITABLE WASTE
Copies:	2, 7
Alternate Facility Name:	Not reported
Alternate Facility Address:	Not reported
Alternate Facility State:	Not reported
Alternate Facility Date:	Not reported
Year:	2003
Manifest:	NJA4067267
EPA ID:	CTP000026515
Generator Mailing Address:	240 BRAINARD RD
Generator City,State,Zip:	HARTFORD, CT 06114
Discrepancies:	N
Date Shipped:	2003-05-10
Date Received:	2003-05-13
Transporter 2 Date:	Not reported
TSDF EPA ID:	NJD002200046
TSDF Name:	CYCLE CHEM INC
TSDF Address:	217 S 1ST ST
TSDF City,State,Zip:	ELIZABETH, NJ 07206
TSDF Country:	USA
Transporter EPA ID:	NJ0000027193
Transporter Name:	CLEAN VENTURE INC
Transporter Address:	201 SOUTH FIRST ST
Transporter City,State,Zip:	ELIZABETH, NJ 07206
Transporter Country:	USA
Transporter 2 EPA ID:	Not reported
Transporter 2 Name:	Not reported
Transporter 2 Address:	Not reported
Transporter 2 City,State,Zip:	CT
Transporter 2 Country:	USA
US DOT Description:	MERCURY
Number of Containers:	001
Container Type:	DM
Quantity/Weight/Volume:	55/G
Batch Number:	5415, 5415
EPA Waste Codes:	D009 - MERCURY
Copies:	2, 7
Alternate Facility Name:	Not reported
Alternate Facility Address:	Not reported
Alternate Facility State:	Not reported
Alternate Facility Date:	Not reported
Year:	2003
Manifest:	NJA4067266
EPA ID:	CTP000026515
Generator Mailing Address:	240 BRAINARD RD
Generator City,State,Zip:	HARTFORD, CT 06114
Discrepancies:	N
Date Shipped:	2003-05-10
Date Received:	2003-05-13
Transporter 2 Date:	Not reported
TSDF EPA ID:	NJD002200046
TSDF Name:	CYCLE CHEM INC
TSDF Address:	217 S 1ST ST
TSDF City,State,Zip:	ELIZABETH, NJ 07206

CLEAN VENTUR (Continued) **S109752689**

TSDF Country:	USA
Transporter EPA ID:	NJ0000027193
Transporter Name:	CLEAN VENTURE INC
Transporter Address:	201 SOUTH FIRST ST
Transporter City,State,Zip:	ELIZABETH, NJ 07206
Transporter Country:	USA
Transporter 2 EPA ID:	Not reported
Transporter 2 Name:	Not reported
Transporter 2 Address:	Not reported
Transporter 2 City,State,Zip:	CT
Transporter 2 Country:	USA
US DOT Description:	WASTE LITHIUM BARRERIES
Number of Containers:	001
Container Type:	DF
Quantity/Weight/Volume:	5/G
Batch Number:	5415, 5415
EPA Waste Codes:	D003 - REACTIVE WASTE
Copies:	2, 7
Alternate Facility Name:	Not reported
Alternate Facility Address:	Not reported
Alternate Facility State:	Not reported
Alternate Facility Date:	Not reported

Year:	2003
Manifest:	NJA4067266
EPA ID:	CTP000026515
Generator Mailing Address:	240 BRAINARD RD
Generator City,State,Zip:	HARTFORD, CT 06114
Discrepancies:	N
Date Shipped:	2003-05-10
Date Received:	2003-05-13
Transporter 2 Date:	Not reported
TSDF EPA ID:	NJD002200046
TSDF Name:	CYCLE CHEM INC
TSDF Address:	217 S 1ST ST
TSDF City,State,Zip:	ELIZABETH, NJ 07206
TSDF Country:	USA
Transporter EPA ID:	NJ0000027193
Transporter Name:	CLEAN VENTURE INC
Transporter Address:	201 SOUTH FIRST ST
Transporter City,State,Zip:	ELIZABETH, NJ 07206
Transporter Country:	USA
Transporter 2 EPA ID:	Not reported
Transporter 2 Name:	Not reported
Transporter 2 Address:	Not reported
Transporter 2 City,State,Zip:	CT
Transporter 2 Country:	USA
US DOT Description:	ENVIRONMENTALLY HAZ. SUBSTANCES,SOLID
Number of Containers:	001
Container Type:	DF
Quantity/Weight/Volume:	5/G
Batch Number:	5415, 5415
EPA Waste Codes:	D006 - CADMIUM
Copies:	2, 7
Alternate Facility Name:	Not reported
Alternate Facility Address:	Not reported
Alternate Facility State:	Not reported

CLEAN VENTUR (Continued) **S109752689**

Alternate Facility Date: Not reported

H131 **METROPOLITAN DISTRICTOMISSION** **CT MANIFEST** **S125682733**
SW **240 BRAINARD RD** **N/A**
< 1/8 **HARTFORD, CT**
0.083 mi.
439 ft. **Site 27 of 32 in cluster H**

Relative:
Higher

Actual:
42 ft.

CT MANIFEST:

Name:	METROPOLITAN DISTRICTOMISSION
Address:	240 BRAINARD RD
City,State,Zip:	HARTFORD, CT
Phone:	Not reported
Country:	Not reported
Manifest ID:	CTF0255588
EPA ID:	CTD000015813

Hazardous Waste Manifest:

Year:	1993
Manifest:	CTF0255588
EPA ID:	CTD000015813
Generator Mailing Address:	240 BRAINARD RD
Generator City,State,Zip:	HARTFORD, CT
Discrepancies:	N
Date Shipped:	1993-09-09
Date Received:	1993-09-10
Transporter 2 Date:	Not reported
TSDF EPA ID:	CTD072138969
TSDF Name:	ENVIRONMENTAL WASTE RESOURCES INC
TSDF Address:	130 FREIGHT ST
TSDF City,State,Zip:	WATERBURY, CT 06702
TSDF Country:	USA
Transporter EPA ID:	CTD072138969
Transporter Name:	ENVIRONMENTAL WASTE RESOURCES INC
Transporter Address:	Not reported
Transporter City,State,Zip:	CT
Transporter Country:	USA
Transporter 2 EPA ID:	Not reported
Transporter 2 Name:	Not reported
Transporter 2 Address:	Not reported
Transporter 2 City,State,Zip:	CT
Transporter 2 Country:	USA
US DOT Description:	WASTE ALKALINE CORROSIVE LIQUID, NOS
Number of Containers:	001
Container Type:	TT
Quantity/Weight/Volume:	575/G
Batch Number:	999999
EPA Waste Codes:	D002 - CORROSIVE WASTE
Copies:	1
Alternate Facility Name:	Not reported
Alternate Facility Address:	Not reported
Alternate Facility State:	Not reported
Alternate Facility Date:	Not reported

Year:	1993
Manifest:	CTF0255588
EPA ID:	CTD000015813

METROPOLITAN DISTRICTOMISSION (Continued) **S125682733**

Generator Mailing Address:	240 BRAINARD RD
Generator City,State,Zip:	HARTFORD, CT
Discrepancies:	N
Date Shipped:	1993-09-09
Date Received:	1993-09-10
Transporter 2 Date:	Not reported
TSDF EPA ID:	CTD072138969
TSDF Name:	ENVIRONMENTAL WASTE RESOURCES INC
TSDF Address:	130 FREIGHT ST
TSDF City,State,Zip:	WATERBURY, CT 06702
TSDF Country:	USA
Transporter EPA ID:	CTD072138969
Transporter Name:	ENVIRONMENTAL WASTE RESOURCES INC
Transporter Address:	Not reported
Transporter City,State,Zip:	CT
Transporter Country:	USA
Transporter 2 EPA ID:	Not reported
Transporter 2 Name:	Not reported
Transporter 2 Address:	Not reported
Transporter 2 City,State,Zip:	CT
Transporter 2 Country:	USA
US DOT Description:	WASTE CORROSIVE LIQUID, NOS
Number of Containers:	001
Container Type:	TT
Quantity/Weight/Volume:	175/G
Batch Number:	999999
EPA Waste Codes:	D002 - CORROSIVE WASTE
Copies:	1
Alternate Facility Name:	Not reported
Alternate Facility Address:	Not reported
Alternate Facility State:	Not reported
Alternate Facility Date:	Not reported

H132 **CLEAN HARBORS ENV SERVICES INC** **CT MANIFEST** **S126364326**
SW **240 BRAINARD RD** **N/A**
< 1/8 **HARTFORD, CT**
0.083 mi.
439 ft. **Site 28 of 32 in cluster H**

Relative:
Higher

Actual:
42 ft.

CT MANIFEST:

Name:	CLEAN HARBORS ENV SERVICES INC
Address:	240 BRAINARD RD
City,State,Zip:	HARTFORD, CT
Phone:	Not reported
Country:	Not reported
Manifest ID:	002999357FLE
EPA ID:	CTP000301215

Hazardous Waste Manifest:

Year:	2009
Manifest:	002999357FLE
EPA ID:	CTP000301215
Generator Mailing Address:	Not reported
Generator City,State,Zip:	Not reported
Discrepancies:	Not reported
Date Shipped:	2009-10-25
Date Received:	Not reported

CLEAN HARBORS ENV SERVICES INC (Continued) **S126364326**

Transporter 2 Date:	Not reported
TSDF EPA ID:	Not reported
TSDF Name:	Not reported
TSDF Address:	Not reported
TSDF City,State,Zip:	Not reported
TSDF Country:	Not reported
Transporter EPA ID:	Not reported
Transporter Name:	Not reported
Transporter Address:	Not reported
Transporter City,State,Zip:	Not reported
Transporter Country:	Not reported
Transporter 2 EPA ID:	Not reported
Transporter 2 Name:	Not reported
Transporter 2 Address:	Not reported
Transporter 2 City,State,Zip:	Not reported
Transporter 2 Country:	Not reported
US DOT Description:	Not reported
Number of Containers:	Not reported
Container Type:	Not reported
Quantity/Weight/Volume:	/
Batch Number:	Not reported
EPA Waste Codes:	- Not reported
Copies:	Not reported
Alternate Facility Name:	Not reported
Alternate Facility Address:	Not reported
Alternate Facility State:	Not reported
Alternate Facility Date:	Not reported

H133 **MDC** **CT ASBESTOS** **S125101214**
SW **240 BRAINARD RD** **CT MANIFEST** **N/A**
< 1/8 **HARTFORD, CT 06142**
0.083 mi.
439 ft. **Site 29 of 32 in cluster H**

Relative:
Higher

Actual:
42 ft.

ASBESTOS:

Name:	MDC
Address:	240 BRAINARD RD
City,State,Zip:	HARTFORD, CT 06142
ID:	16118
Trans Number:	40
Enter Date:	07/23/2010
Postmark Date:	07/21/2010
Check Amount:	$100.00
Check Number:	6097
Type of Notification (new):	X
Type of Notification (cancel):	Not reported
Type of Notification (revised):	Not reported
Type of Notification (blanket):	Not reported
Type of Notification (emergency):	Not reported
Project Type:	MDC
Start Date:	08/04/2010
End Date:	08/07/2010
Licence Number:	000474
Contractor:	MOUNT CARMEL CONSTRUCTION
Contractor Address:	339 WASHINGTON AVE
Contractor City:	NORTH HAVEN
Contractor State:	CT
Contractor Zip:	06473

MDC (Continued) **S125101214**

Owner:	BFI
Hauler:	TRANSWASTE
Location of Demo:	Not reported
Inspection Conducted:	Not reported
Inspector Name:	Not reported
Inspector License Number:	Not reported
Disposal Facility:	Not reported

CT MANIFEST:

Name:	MDC
Address:	240 BRAINARD RD
City,State,Zip:	HARTFORD, CT
Phone:	Not reported
Country:	Not reported
Manifest ID:	009248830JJK
EPA ID:	CTD000031409

Hazardous Waste Manifest:

Year:	2012
Manifest:	009248830JJK
EPA ID:	CTD000031409
Generator Mailing Address:	Not reported
Generator City,State,Zip:	Not reported
Discrepancies:	Not reported
Date Shipped:	2012-06-06
Date Received:	Not reported
Transporter 2 Date:	Not reported
TSDF EPA ID:	Not reported
TSDF Name:	Not reported
TSDF Address:	Not reported
TSDF City,State,Zip:	Not reported
TSDF Country:	Not reported
Transporter EPA ID:	Not reported
Transporter Name:	Not reported
Transporter Address:	Not reported
Transporter City,State,Zip:	Not reported
Transporter Country:	Not reported
Transporter 2 EPA ID:	Not reported
Transporter 2 Name:	Not reported
Transporter 2 Address:	Not reported
Transporter 2 City,State,Zip:	Not reported
Transporter 2 Country:	Not reported
US DOT Description:	Not reported
Number of Containers:	Not reported
Container Type:	Not reported
Quantity/Weight/Volume:	/
Batch Number:	Not reported
EPA Waste Codes:	- Not reported
Copies:	Not reported
Alternate Facility Name:	Not reported
Alternate Facility Address:	Not reported
Alternate Facility State:	Not reported
Alternate Facility Date:	Not reported

Year:	2012
Manifest:	009248830JJK

MDC (Continued) **S125101214**

EPA ID:	CTD000031409
Generator Mailing Address:	Not reported
Generator City,State,Zip:	Not reported
Discrepancies:	Not reported
Date Shipped:	2012-06-06
Date Received:	Not reported
Transporter 2 Date:	Not reported
TSDF EPA ID:	Not reported
TSDF Name:	Not reported
TSDF Address:	Not reported
TSDF City,State,Zip:	Not reported
TSDF Country:	Not reported
Transporter EPA ID:	Not reported
Transporter Name:	Not reported
Transporter Address:	Not reported
Transporter City,State,Zip:	Not reported
Transporter Country:	Not reported
Transporter 2 EPA ID:	Not reported
Transporter 2 Name:	Not reported
Transporter 2 Address:	Not reported
Transporter 2 City,State,Zip:	Not reported
Transporter 2 Country:	Not reported
US DOT Description:	Not reported
Number of Containers:	Not reported
Container Type:	Not reported
Quantity/Weight/Volume:	/
Batch Number:	Not reported
EPA Waste Codes:	- Not reported
Copies:	Not reported
Alternate Facility Name:	Not reported
Alternate Facility Address:	Not reported
Alternate Facility State:	Not reported
Alternate Facility Date:	Not reported

DEEP Document:

Year:	2012
EPA ID:	CTD000031409
Statuory Program:	Hazardous Waste
Document Number:	009248830JJK
Document:	Hazardous Waste Manifest
File Type:	Written Text
Reference ID:	Ref ID: 009248830JJK Alt ID: CTD000031409

Click Here to view the image from agency website:

Year:	2012
EPA ID:	CTD000031409
Statuory Program:	Hazardous Waste
Document Number:	009248830JJK
Document:	Hazardous Waste Manifest
File Type:	Written Text
Reference ID:	Ref ID: 009248830JJK Alt ID: CTD000031409

Click Here to view the image from agency website:

P134 **METROPOLITAN DISTRICT THE** **CT MANIFEST** **S109732401**
NNW **54 MURPHY RD** **N/A**
< 1/8 **HARTFORD, CT**
0.088 mi.
463 ft. **Site 2 of 2 in cluster P**

Relative:
Higher

Actual:
36 ft.

CT MANIFEST:

Name:	METROPOLITAN DISTRICT THE
Address:	54 MURPHY RD
City,State,Zip:	HARTFORD, CT
Phone:	Not reported
Country:	Not reported
Manifest ID:	CTF0492623
EPA ID:	CTD983867898

Hazardous Waste Manifest:

Year:	1996
Manifest:	CTF0492623
EPA ID:	CTD983867898
Generator Mailing Address:	54 MURPHY RD
Generator City,State,Zip:	HARTFORD, CT
Discrepancies:	Not reported
Date Shipped:	1996-06-05
Date Received:	1996-06-05
Transporter 2 Date:	Not reported
TSDF EPA ID:	CTD021816889
TSDF Name:	UNITED OIL RECOVERY INC
TSDF Address:	136 GRACEY AVE
TSDF City,State,Zip:	MERIDEN, CT 06450
TSDF Country:	USA
Transporter EPA ID:	CTD021816889
Transporter Name:	UNITED OIL RECOVERY INC
Transporter Address:	Not reported
Transporter City,State,Zip:	CT
Transporter Country:	USA
Transporter 2 EPA ID:	Not reported
Transporter 2 Name:	Not reported
Transporter 2 Address:	Not reported
Transporter 2 City,State,Zip:	CT
Transporter 2 Country:	USA
US DOT Description:	petroleum distillates nos
Number of Containers:	005
Container Type:	DM
Quantity/Weight/Volume:	75/G
Batch Number:	901, 970
EPA Waste Codes:	D001 - IGNITABLE WASTE
Copies:	1, 6
Alternate Facility Name:	Not reported
Alternate Facility Address:	Not reported
Alternate Facility State:	Not reported
Alternate Facility Date:	Not reported

S135 **CL&P** **CT MANIFEST** **S126357134**
NNW **140 RESERVE ROAD GATE 20** **N/A**
< 1/8 **HARTFORD, CT**
0.094 mi.
496 ft. **Site 1 of 6 in cluster S**

Relative:
Higher

Actual:
35 ft.

CT MANIFEST:

Name:	CL&P
Address:	140 RESERVE ROAD GATE 20
City,State,Zip:	HARTFORD, CT
Phone:	Not reported
Country:	Not reported
Manifest ID:	010140190JJK
EPA ID:	40CFRPART761

Hazardous Waste Manifest:

Year:	2013
Manifest:	010140190JJK
EPA ID:	40CFRPART761
Generator Mailing Address:	Not reported
Generator City,State,Zip:	Not reported
Discrepancies:	Not reported
Date Shipped:	2013-03-28
Date Received:	Not reported
Transporter 2 Date:	Not reported
TSDF EPA ID:	Not reported
TSDF Name:	Not reported
TSDF Address:	Not reported
TSDF City,State,Zip:	Not reported
TSDF Country:	Not reported
Transporter EPA ID:	Not reported
Transporter Name:	Not reported
Transporter Address:	Not reported
Transporter City,State,Zip:	Not reported
Transporter Country:	Not reported
Transporter 2 EPA ID:	Not reported
Transporter 2 Name:	Not reported
Transporter 2 Address:	Not reported
Transporter 2 City,State,Zip:	Not reported
Transporter 2 Country:	Not reported
US DOT Description:	Not reported
Number of Containers:	Not reported
Container Type:	Not reported
Quantity/Weight/Volume:	/
Batch Number:	Not reported
EPA Waste Codes:	- Not reported
Copies:	Not reported
Alternate Facility Name:	Not reported
Alternate Facility Address:	Not reported
Alternate Facility State:	Not reported
Alternate Facility Date:	Not reported

Year:	2013
Manifest:	010140189JJK
EPA ID:	40CFRPART761
Generator Mailing Address:	Not reported
Generator City,State,Zip:	Not reported
Discrepancies:	Not reported
Date Shipped:	2013-03-27

CL&P (Continued) **S126357134**

Date Received:	Not reported
Transporter 2 Date:	Not reported
TSDF EPA ID:	Not reported
TSDF Name:	Not reported
TSDF Address:	Not reported
TSDF City,State,Zip:	Not reported
TSDF Country:	Not reported
Transporter EPA ID:	Not reported
Transporter Name:	Not reported
Transporter Address:	Not reported
Transporter City,State,Zip:	Not reported
Transporter Country:	Not reported
Transporter 2 EPA ID:	Not reported
Transporter 2 Name:	Not reported
Transporter 2 Address:	Not reported
Transporter 2 City,State,Zip:	Not reported
Transporter 2 Country:	Not reported
US DOT Description:	Not reported
Number of Containers:	Not reported
Container Type:	Not reported
Quantity/Weight/Volume:	/
Batch Number:	Not reported
EPA Waste Codes:	- Not reported
Copies:	Not reported
Alternate Facility Name:	Not reported
Alternate Facility Address:	Not reported
Alternate Facility State:	Not reported
Alternate Facility Date:	Not reported

S136 **EVERSOURCE ENERGY** **CT MANIFEST** **S125683345**
NNW **140 RESERVE ROAD** **N/A**
< 1/8 **HARTFORD, CT**
0.094 mi.
496 ft. **Site 2 of 6 in cluster S**

Relative:
Higher

Actual:
35 ft.

CT MANIFEST:

Name:	EVERSOURCE ENERGY
Address:	140 RESERVE ROAD
City,State,Zip:	HARTFORD, CT
Phone:	Not reported
Country:	Not reported
Manifest ID:	013389166JJK
EPA ID:	CTD982187089

Hazardous Waste Manifest:

Year:	2016
Manifest:	013389166JJK
EPA ID:	CTD982187089
Generator Mailing Address:	Not reported
Generator City,State,Zip:	Not reported
Discrepancies:	Not reported
Date Shipped:	2016-09-10
Date Received:	Not reported
Transporter 2 Date:	Not reported
TSDF EPA ID:	Not reported
TSDF Name:	Not reported
TSDF Address:	Not reported

EVERSOURCE ENERGY (Continued) **S125683345**

TSDF City,State,Zip:	Not reported
TSDF Country:	Not reported
Transporter EPA ID:	Not reported
Transporter Name:	Not reported
Transporter Address:	Not reported
Transporter City,State,Zip:	Not reported
Transporter Country:	Not reported
Transporter 2 EPA ID:	Not reported
Transporter 2 Name:	Not reported
Transporter 2 Address:	Not reported
Transporter 2 City,State,Zip:	Not reported
Transporter 2 Country:	Not reported
US DOT Description:	Not reported
Number of Containers:	Not reported
Container Type:	Not reported
Quantity/Weight/Volume:	/
Batch Number:	Not reported
EPA Waste Codes:	- Not reported
Copies:	Not reported
Alternate Facility Name:	Not reported
Alternate Facility Address:	Not reported
Alternate Facility State:	Not reported
Alternate Facility Date:	Not reported

DEEP Document:

Year:	2016
EPA ID:	CTD982187089
Statuory Program:	Hazardous Waste
Document Number:	013389166JJK
Document:	Hazardous Waste Manifest
File Type:	Written Text
Reference ID:	Ref ID: 013389166JJK Alt ID: CTD982187089

Click Here to view the image from agency website:

S137 **NORTHEAST UTILITIES DBA EVERSOURCE ENERGY** **CT MANIFEST** **S125682432**
NNW **140 RESERVE ROAD** **N/A**
< 1/8 **HARTFORD, CT**
0.094 mi.
496 ft. **Site 3 of 6 in cluster S**

Relative:
Higher

Actual:
35 ft.

CT MANIFEST:

Name:	NORTHEAST UTILITIES DBA EVERSOURCE ENERGY
Address:	140 RESERVE ROAD
City,State,Zip:	HARTFORD, CT
Phone:	Not reported
Country:	Not reported
Manifest ID:	010358676FLE
EPA ID:	CESQG

Hazardous Waste Manifest:

Year:	2017
Manifest:	010358676FLE
EPA ID:	CESQG
Generator Mailing Address:	Not reported
Generator City,State,Zip:	Not reported
Discrepancies:	Not reported

NORTHEAST UTILITIES DBA EVERSOURCE ENERGY (Continued) **S125682432**

Date Shipped:	2017-01-14
Date Received:	Not reported
Transporter 2 Date:	Not reported
TSDF EPA ID:	Not reported
TSDF Name:	Not reported
TSDF Address:	Not reported
TSDF City,State,Zip:	Not reported
TSDF Country:	Not reported
Transporter EPA ID:	Not reported
Transporter Name:	Not reported
Transporter Address:	Not reported
Transporter City,State,Zip:	Not reported
Transporter Country:	Not reported
Transporter 2 EPA ID:	Not reported
Transporter 2 Name:	Not reported
Transporter 2 Address:	Not reported
Transporter 2 City,State,Zip:	Not reported
Transporter 2 Country:	Not reported
US DOT Description:	Not reported
Number of Containers:	Not reported
Container Type:	Not reported
Quantity/Weight/Volume:	/
Batch Number:	Not reported
EPA Waste Codes:	- Not reported
Copies:	Not reported
Alternate Facility Name:	Not reported
Alternate Facility Address:	Not reported
Alternate Facility State:	Not reported
Alternate Facility Date:	Not reported

DEEP Document:

Year:	2017
EPA ID:	CESQG
Statuory Program:	Hazardous Waste
Document Number:	010358676FLE
Document:	Hazardous Waste Manifest
File Type:	Written Text
Reference ID:	Ref ID: 010358676FLE Alt ID: CESQG

Click Here to view the image from agency website:

H138 **THE METROPOLITAN DISTRICT** **CT MANIFEST** **S125685741**
SW **245 BRAINARD ROAD** **N/A**
< 1/8 **HARTFORD, CT**
0.100 mi.
526 ft. **Site 30 of 32 in cluster H**

Relative:
Higher

Actual:
37 ft.

CT MANIFEST:

Name:	THE METROPOLITAN DISTRICT
Address:	245 BRAINARD ROAD
City,State,Zip:	HARTFORD, CT
Phone:	Not reported
Country:	Not reported
Manifest ID:	009771710FLE
EPA ID:	CTP000033396

THE METROPOLITAN DISTRICT (Continued) **S125685741**

Hazardous Waste Manifest:

Year:	2017
Manifest:	009771709FLE
EPA ID:	CTP000033396
Generator Mailing Address:	Not reported
Generator City,State,Zip:	Not reported
Discrepancies:	Not reported
Date Shipped:	2017-08-03
Date Received:	Not reported
Transporter 2 Date:	Not reported
TSDF EPA ID:	Not reported
TSDF Name:	Not reported
TSDF Address:	Not reported
TSDF City,State,Zip:	Not reported
TSDF Country:	Not reported
Transporter EPA ID:	Not reported
Transporter Name:	Not reported
Transporter Address:	Not reported
Transporter City,State,Zip:	Not reported
Transporter Country:	Not reported
Transporter 2 EPA ID:	Not reported
Transporter 2 Name:	Not reported
Transporter 2 Address:	Not reported
Transporter 2 City,State,Zip:	Not reported
Transporter 2 Country:	Not reported
US DOT Description:	Not reported
Number of Containers:	Not reported
Container Type:	Not reported
Quantity/Weight/Volume:	/
Batch Number:	Not reported
EPA Waste Codes:	- Not reported
Copies:	Not reported
Alternate Facility Name:	Not reported
Alternate Facility Address:	Not reported
Alternate Facility State:	Not reported
Alternate Facility Date:	Not reported

Year:	2017
Manifest:	009771725FLE
EPA ID:	CTP000033396
Generator Mailing Address:	Not reported
Generator City,State,Zip:	Not reported
Discrepancies:	Not reported
Date Shipped:	2017-08-03
Date Received:	Not reported
Transporter 2 Date:	Not reported
TSDF EPA ID:	Not reported
TSDF Name:	Not reported
TSDF Address:	Not reported
TSDF City,State,Zip:	Not reported
TSDF Country:	Not reported
Transporter EPA ID:	Not reported
Transporter Name:	Not reported
Transporter Address:	Not reported
Transporter City,State,Zip:	Not reported
Transporter Country:	Not reported
Transporter 2 EPA ID:	Not reported

THE METROPOLITAN DISTRICT (Continued) **S125685741**

Transporter 2 Name:	Not reported
Transporter 2 Address:	Not reported
Transporter 2 City,State,Zip:	Not reported
Transporter 2 Country:	Not reported
US DOT Description:	Not reported
Number of Containers:	Not reported
Container Type:	Not reported
Quantity/Weight/Volume:	/
Batch Number:	Not reported
EPA Waste Codes:	- Not reported
Copies:	Not reported
Alternate Facility Name:	Not reported
Alternate Facility Address:	Not reported
Alternate Facility State:	Not reported
Alternate Facility Date:	Not reported

Year:	2017
Manifest:	009771717FLE
EPA ID:	CTP000033396
Generator Mailing Address:	Not reported
Generator City,State,Zip:	Not reported
Discrepancies:	Not reported
Date Shipped:	2017-08-03
Date Received:	Not reported
Transporter 2 Date:	Not reported
TSDF EPA ID:	Not reported
TSDF Name:	Not reported
TSDF Address:	Not reported
TSDF City,State,Zip:	Not reported
TSDF Country:	Not reported
Transporter EPA ID:	Not reported
Transporter Name:	Not reported
Transporter Address:	Not reported
Transporter City,State,Zip:	Not reported
Transporter Country:	Not reported
Transporter 2 EPA ID:	Not reported
Transporter 2 Name:	Not reported
Transporter 2 Address:	Not reported
Transporter 2 City,State,Zip:	Not reported
Transporter 2 Country:	Not reported
US DOT Description:	Not reported
Number of Containers:	Not reported
Container Type:	Not reported
Quantity/Weight/Volume:	/
Batch Number:	Not reported
EPA Waste Codes:	- Not reported
Copies:	Not reported
Alternate Facility Name:	Not reported
Alternate Facility Address:	Not reported
Alternate Facility State:	Not reported
Alternate Facility Date:	Not reported

Year:	2017
Manifest:	009771721FLE
EPA ID:	CTP000033396
Generator Mailing Address:	Not reported
Generator City,State,Zip:	Not reported

THE METROPOLITAN DISTRICT (Continued) **S125685741**

Discrepancies:	Not reported
Date Shipped:	2017-08-03
Date Received:	Not reported
Transporter 2 Date:	Not reported
TSDF EPA ID:	Not reported
TSDF Name:	Not reported
TSDF Address:	Not reported
TSDF City,State,Zip:	Not reported
TSDF Country:	Not reported
Transporter EPA ID:	Not reported
Transporter Name:	Not reported
Transporter Address:	Not reported
Transporter City,State,Zip:	Not reported
Transporter Country:	Not reported
Transporter 2 EPA ID:	Not reported
Transporter 2 Name:	Not reported
Transporter 2 Address:	Not reported
Transporter 2 City,State,Zip:	Not reported
Transporter 2 Country:	Not reported
US DOT Description:	Not reported
Number of Containers:	Not reported
Container Type:	Not reported
Quantity/Weight/Volume:	/
Batch Number:	Not reported
EPA Waste Codes:	- Not reported
Copies:	Not reported
Alternate Facility Name:	Not reported
Alternate Facility Address:	Not reported
Alternate Facility State:	Not reported
Alternate Facility Date:	Not reported

Year:	2017
Manifest:	009771722FLE
EPA ID:	CTP000033396
Generator Mailing Address:	Not reported
Generator City,State,Zip:	Not reported
Discrepancies:	Not reported
Date Shipped:	2017-08-03
Date Received:	Not reported
Transporter 2 Date:	Not reported
TSDF EPA ID:	Not reported
TSDF Name:	Not reported
TSDF Address:	Not reported
TSDF City,State,Zip:	Not reported
TSDF Country:	Not reported
Transporter EPA ID:	Not reported
Transporter Name:	Not reported
Transporter Address:	Not reported
Transporter City,State,Zip:	Not reported
Transporter Country:	Not reported
Transporter 2 EPA ID:	Not reported
Transporter 2 Name:	Not reported
Transporter 2 Address:	Not reported
Transporter 2 City,State,Zip:	Not reported
Transporter 2 Country:	Not reported
US DOT Description:	Not reported
Number of Containers:	Not reported

THE METROPOLITAN DISTRICT (Continued) **S125685741**

Container Type:	Not reported
Quantity/Weight/Volume:	/
Batch Number:	Not reported
EPA Waste Codes:	- Not reported
Copies:	Not reported
Alternate Facility Name:	Not reported
Alternate Facility Address:	Not reported
Alternate Facility State:	Not reported
Alternate Facility Date:	Not reported
Year:	2017
Manifest:	015572889JJK
EPA ID:	CTP000033396
Generator Mailing Address:	Not reported
Generator City,State,Zip:	Not reported
Discrepancies:	Not reported
Date Shipped:	2017-05-10
Date Received:	Not reported
Transporter 2 Date:	Not reported
TSDF EPA ID:	Not reported
TSDF Name:	Not reported
TSDF Address:	Not reported
TSDF City,State,Zip:	Not reported
TSDF Country:	Not reported
Transporter EPA ID:	Not reported
Transporter Name:	Not reported
Transporter Address:	Not reported
Transporter City,State,Zip:	Not reported
Transporter Country:	Not reported
Transporter 2 EPA ID:	Not reported
Transporter 2 Name:	Not reported
Transporter 2 Address:	Not reported
Transporter 2 City,State,Zip:	Not reported
Transporter 2 Country:	Not reported
US DOT Description:	Not reported
Number of Containers:	Not reported
Container Type:	Not reported
Quantity/Weight/Volume:	/
Batch Number:	Not reported
EPA Waste Codes:	- Not reported
Copies:	Not reported
Alternate Facility Name:	Not reported
Alternate Facility Address:	Not reported
Alternate Facility State:	Not reported
Alternate Facility Date:	Not reported
Year:	2017
Manifest:	015572890JJK
EPA ID:	CTP000033396
Generator Mailing Address:	Not reported
Generator City,State,Zip:	Not reported
Discrepancies:	Not reported
Date Shipped:	2017-05-10
Date Received:	Not reported
Transporter 2 Date:	Not reported
TSDF EPA ID:	Not reported
TSDF Name:	Not reported

THE METROPOLITAN DISTRICT (Continued) **S125685741**

TSDF Address:	Not reported
TSDF City,State,Zip:	Not reported
TSDF Country:	Not reported
Transporter EPA ID:	Not reported
Transporter Name:	Not reported
Transporter Address:	Not reported
Transporter City,State,Zip:	Not reported
Transporter Country:	Not reported
Transporter 2 EPA ID:	Not reported
Transporter 2 Name:	Not reported
Transporter 2 Address:	Not reported
Transporter 2 City,State,Zip:	Not reported
Transporter 2 Country:	Not reported
US DOT Description:	Not reported
Number of Containers:	Not reported
Container Type:	Not reported
Quantity/Weight/Volume:	/
Batch Number:	Not reported
EPA Waste Codes:	- Not reported
Copies:	Not reported
Alternate Facility Name:	Not reported
Alternate Facility Address:	Not reported
Alternate Facility State:	Not reported
Alternate Facility Date:	Not reported

Year:	2017
Manifest:	015572891JJK
EPA ID:	CTP000033396
Generator Mailing Address:	Not reported
Generator City,State,Zip:	Not reported
Discrepancies:	Not reported
Date Shipped:	2017-05-10
Date Received:	Not reported
Transporter 2 Date:	Not reported
TSDF EPA ID:	Not reported
TSDF Name:	Not reported
TSDF Address:	Not reported
TSDF City,State,Zip:	Not reported
TSDF Country:	Not reported
Transporter EPA ID:	Not reported
Transporter Name:	Not reported
Transporter Address:	Not reported
Transporter City,State,Zip:	Not reported
Transporter Country:	Not reported
Transporter 2 EPA ID:	Not reported
Transporter 2 Name:	Not reported
Transporter 2 Address:	Not reported
Transporter 2 City,State,Zip:	Not reported
Transporter 2 Country:	Not reported
US DOT Description:	Not reported
Number of Containers:	Not reported
Container Type:	Not reported
Quantity/Weight/Volume:	/
Batch Number:	Not reported
EPA Waste Codes:	- Not reported
Copies:	Not reported
Alternate Facility Name:	Not reported

THE METROPOLITAN DISTRICT (Continued) **S125685741**

Alternate Facility Address:	Not reported
Alternate Facility State:	Not reported
Alternate Facility Date:	Not reported
Year:	2017
Manifest:	009771711FLE
EPA ID:	CTP000033396
Generator Mailing Address:	Not reported
Generator City,State,Zip:	Not reported
Discrepancies:	Not reported
Date Shipped:	2017-08-03
Date Received:	Not reported
Transporter 2 Date:	Not reported
TSDF EPA ID:	Not reported
TSDF Name:	Not reported
TSDF Address:	Not reported
TSDF City,State,Zip:	Not reported
TSDF Country:	Not reported
Transporter EPA ID:	Not reported
Transporter Name:	Not reported
Transporter Address:	Not reported
Transporter City,State,Zip:	Not reported
Transporter Country:	Not reported
Transporter 2 EPA ID:	Not reported
Transporter 2 Name:	Not reported
Transporter 2 Address:	Not reported
Transporter 2 City,State,Zip:	Not reported
Transporter 2 Country:	Not reported
US DOT Description:	Not reported
Number of Containers:	Not reported
Container Type:	Not reported
Quantity/Weight/Volume:	/
Batch Number:	Not reported
EPA Waste Codes:	- Not reported
Copies:	Not reported
Alternate Facility Name:	Not reported
Alternate Facility Address:	Not reported
Alternate Facility State:	Not reported
Alternate Facility Date:	Not reported
Year:	2017
Manifest:	009771712FLE
EPA ID:	CTP000033396
Generator Mailing Address:	Not reported
Generator City,State,Zip:	Not reported
Discrepancies:	Not reported
Date Shipped:	2017-08-03
Date Received:	Not reported
Transporter 2 Date:	Not reported
TSDF EPA ID:	Not reported
TSDF Name:	Not reported
TSDF Address:	Not reported
TSDF City,State,Zip:	Not reported
TSDF Country:	Not reported
Transporter EPA ID:	Not reported
Transporter Name:	Not reported
Transporter Address:	Not reported

THE METROPOLITAN DISTRICT (Continued) **S125685741**

Transporter City,State,Zip:	Not reported
Transporter Country:	Not reported
Transporter 2 EPA ID:	Not reported
Transporter 2 Name:	Not reported
Transporter 2 Address:	Not reported
Transporter 2 City,State,Zip:	Not reported
Transporter 2 Country:	Not reported
US DOT Description:	Not reported
Number of Containers:	Not reported
Container Type:	Not reported
Quantity/Weight/Volume:	/
Batch Number:	Not reported
EPA Waste Codes:	- Not reported
Copies:	Not reported
Alternate Facility Name:	Not reported
Alternate Facility Address:	Not reported
Alternate Facility State:	Not reported
Alternate Facility Date:	Not reported

Year:	2017
Manifest:	009771713FLE
EPA ID:	CTP000033396
Generator Mailing Address:	Not reported
Generator City,State,Zip:	Not reported
Discrepancies:	Not reported
Date Shipped:	2017-08-03
Date Received:	Not reported
Transporter 2 Date:	Not reported
TSDF EPA ID:	Not reported
TSDF Name:	Not reported
TSDF Address:	Not reported
TSDF City,State,Zip:	Not reported
TSDF Country:	Not reported
Transporter EPA ID:	Not reported
Transporter Name:	Not reported
Transporter Address:	Not reported
Transporter City,State,Zip:	Not reported
Transporter Country:	Not reported
Transporter 2 EPA ID:	Not reported
Transporter 2 Name:	Not reported
Transporter 2 Address:	Not reported
Transporter 2 City,State,Zip:	Not reported
Transporter 2 Country:	Not reported
US DOT Description:	Not reported
Number of Containers:	Not reported
Container Type:	Not reported
Quantity/Weight/Volume:	/
Batch Number:	Not reported
EPA Waste Codes:	- Not reported
Copies:	Not reported
Alternate Facility Name:	Not reported
Alternate Facility Address:	Not reported
Alternate Facility State:	Not reported
Alternate Facility Date:	Not reported

DEEP Document:

Year:	2017

THE METROPOLITAN DISTRICT (Continued) **S125685741**

EPA ID: CTP000033396
Statuory Program: Hazardous Waste
Document Number: 009771715FLE
Document: Hazardous Waste Manifest
File Type: Written Text
Reference ID: Ref ID: 009771715FLE Alt ID: CTP000033396

Click Here to view the image from agency website:

Year: 2017
EPA ID: CTP000033396
Statuory Program: Hazardous Waste
Document Number: 015572891JJK
Document: Hazardous Waste Manifest
File Type: Written Text
Reference ID: Ref ID: 015572891JJK Alt ID: CTP000033396

Click Here to view the image from agency website:

Year: 2017
EPA ID: CTP000033396
Statuory Program: Hazardous Waste
Document Number: 009771722FLE
Document: Hazardous Waste Manifest
File Type: Written Text
Reference ID: Ref ID: 009771722FLE Alt ID: CTP000033396

Click Here to view the image from agency website:

Year: 2017
EPA ID: CTP000033396
Statuory Program: Hazardous Waste
Document Number: 009771725FLE
Document: Hazardous Waste Manifest
File Type: Written Text
Reference ID: Ref ID: 009771725FLE Alt ID: CTP000033396

Click Here to view the image from agency website:

Year: 2017
EPA ID: CTP000033396
Statuory Program: Hazardous Waste
Document Number: 009771718FLE
Document: Hazardous Waste Manifest
File Type: Written Text
Reference ID: Ref ID: 009771718FLE Alt ID: CTP000033396

Click Here to view the image from agency website:

Year: 2017
EPA ID: CTP000033396
Statuory Program: Hazardous Waste
Document Number: 009771723FLE
Document: Hazardous Waste Manifest
File Type: Written Text
Reference ID: Ref ID: 009771723FLE Alt ID: CTP000033396

THE METROPOLITAN DISTRICT (Continued) **S125685741**

Click Here to view the image from agency website:

Year: 2017
EPA ID: CTP000033396
Statuory Program: Hazardous Waste
Document Number: 009771716FLE
Document: Hazardous Waste Manifest
File Type: Written Text
Reference ID: Ref ID: 009771716FLE Alt ID: CTP000033396

Click Here to view the image from agency website:

Year: 2017
EPA ID: CTP000033396
Statuory Program: Hazardous Waste
Document Number: 009771719FLE
Document: Hazardous Waste Manifest
File Type: Written Text
Reference ID: Ref ID: 009771719FLE Alt ID: CTP000033396

Click Here to view the image from agency website:

Year: 2017
EPA ID: CTP000033396
Statuory Program: Hazardous Waste
Document Number: 009771712FLE
Document: Hazardous Waste Manifest
File Type: Written Text
Reference ID: Ref ID: 009771712FLE Alt ID: CTP000033396

Click Here to view the image from agency website:

Year: 2017
EPA ID: CTP000033396
Statuory Program: Hazardous Waste
Document Number: 009771711FLE
Document: Hazardous Waste Manifest
File Type: Written Text
Reference ID: Ref ID: 009771711FLE Alt ID: CTP000033396

Click Here to view the image from agency website:

Year: 2017
EPA ID: CTP000033396
Statuory Program: Hazardous Waste
Document Number: 009771714FLE
Document: Hazardous Waste Manifest
File Type: Written Text
Reference ID: Ref ID: 009771714FLE Alt ID: CTP000033396

Click Here to view the image from agency website:

H139 **METROPOLITAN DISTRICT** **RCRA-LQG** **1024090020**
SW **245 BRAINARD RD** **RCRA-VSQG** **CTR000519611**
< 1/8 **HARTFORD, CT 06106** **FINDS**
0.100 mi.
526 ft. **Site 31 of 32 in cluster H**

Relative: **Higher**

Actual: **37 ft.**

RCRA Listings:

Date Form Received by Agency:		20201019
Handler Name:	METROPOLITAN DISTRICT	
Handler Address:		245 BRAINARD RD
Handler City,State,Zip:		HARTFORD, CT 06106
EPA ID:		CTR000519611
Contact Name:		Not reported
Contact Address:		Not reported
Contact City,State,Zip:		Not reported
Contact Telephone:		Not reported
Contact Fax:		Not reported
Contact Email:		Not reported
Contact Title:		Not reported
EPA Region:		01
Land Type:		Not reported
Federal Waste Generator Description:		Conditionally Exempt Small Quantity Generator
Non-Notifier:		Not reported
Biennial Report Cycle:		Not reported
Accessibility:		Not reported
Active Site Indicator:		Handler Activities
State District Owner:		Not reported
State District:		Not reported
Mailing Address:		Not reported
Mailing City,State,Zip:		Not reported
Owner Name:	Not reported	
Owner Type:		Not reported
Operator Name:	Not reported	
Operator Type:		Not reported
Short-Term Generator Activity:		No
Importer Activity:		No
Mixed Waste Generator:		No
Transporter Activity:		No
Transfer Facility Activity:		No
Recycler Activity with Storage:		No
Small Quantity On-Site Burner Exemption:		No
Smelting Melting and Refining Furnace Exemption:		No
Underground Injection Control:		No
Off-Site Waste Receipt:		No
Universal Waste Indicator:		No
Universal Waste Destination Facility:		No
Federal Universal Waste:		No
Active Site Fed-Reg Treatment Storage and Disposal Facility:		Not reported
Active Site Converter Treatment storage and Disposal Facility:		Not reported
Active Site State-Reg Treatment Storage and Disposal Facility:		Not reported
Active Site State-Reg Handler:		---
Federal Facility Indicator:		Not reported
Hazardous Secondary Material Indicator:		N
Sub-Part K Indicator:		Not reported
Commercial TSD Indicator:		No
Treatment Storage and Disposal Type:		Not reported
2018 GPRA Permit Baseline:		Not on the Baseline
2018 GPRA Renewals Baseline:		Not on the Baseline
Permit Renewals Workload Universe:		Not reported

METROPOLITAN DISTRICT (Continued) **1024090020**

Permit Workload Universe:	Not reported
Permit Progress Universe:	Not reported
Post-Closure Workload Universe:	Not reported
Closure Workload Universe:	Not reported
202 GPRA Corrective Action Baseline:	No
Corrective Action Workload Universe:	No
Subject to Corrective Action Universe:	No
Non-TSDFs Where RCRA CA has Been Imposed Universe:	No
TSDFs Potentially Subject to CA Under 3004 (u)/(v) Universe:	No
TSDFs Only Subject to CA under Discretionary Auth Universe:	No
Corrective Action Priority Ranking:	No NCAPS ranking
Environmental Control Indicator:	No
Institutional Control Indicator:	No
Human Exposure Controls Indicator:	N/A
Groundwater Controls Indicator:	N/A
Operating TSDF Universe:	Not reported
Full Enforcement Universe:	Not reported
Significant Non-Complier Universe:	No
Unaddressed Significant Non-Complier Universe:	No
Addressed Significant Non-Complier Universe:	No
Significant Non-Complier With a Compliance Schedule Universe:	No
Financial Assurance Required: Not reported	
Handler Date of Last Change:	20201019
Recognized Trader-Importer:	No
Recognized Trader-Exporter:	No
Importer of Spent Lead Acid Batteries:	No
Exporter of Spent Lead Acid Batteries:	No
Recycler Activity Without Storage:	No
Manifest Broker:	No
Sub-Part P Indicator:	No

Historic Generators:

Receive Date:	20201019
Handler Name: METROPOLITAN DISTRICT	
Federal Waste Generator Description:	Conditionally Exempt Small Quantity Generator
State District Owner:	Not reported
Large Quantity Handler of Universal Waste:	No
Recognized Trader Importer:	No
Recognized Trader Exporter:	No
Spent Lead Acid Battery Importer:	No
Spent Lead Acid Battery Exporter:	No
Current Record:	Yes
Non Storage Recycler Activity:	No
Electronic Manifest Broker:	No

List of NAICS Codes and Descriptions:

NAICS Codes:	No NAICS Codes Found

Facility Has Received Notices of Violation:

Found Violation:	No
Agency Which Determined Violation:	Not reported
Violation Short Description:	Not reported
Date Violation was Determined:	Not reported
Actual Return to Compliance Date:	Not reported
Return to Compliance Qualifier:	Not reported

METROPOLITAN DISTRICT (Continued) **1024090020**

Violation Responsible Agency:	Not reported
Scheduled Compliance Date:	Not reported
Enforcement Identifier:	Not reported
Date of Enforcement Action:	Not reported
Enforcement Responsible Agency:	Not reported
Enforcement Docket Number:	Not reported
Enforcement Attorney:	Not reported
Corrective Action Component:	Not reported
Appeal Initiated Date:	Not reported
Appeal Resolution Date:	Not reported
Disposition Status Date:	Not reported
Disposition Status:	Not reported
Disposition Status Description:	Not reported
Consent/Final Order Sequence Number:	Not reported
Consent/Final Order Respondent Name:	Not reported
Consent/Final Order Lead Agency:	Not reported
Enforcement Type:	Not reported
Enforcement Responsible Person:	Not reported
Enforcement Responsible Sub-Organization:	Not reported
SEP Sequence Number:	Not reported
SEP Expenditure Amount:	Not reported
SEP Scheduled Completion Date:	Not reported
SEP Actual Date:	Not reported
SEP Defaulted Date:	Not reported
SEP Type:	Not reported
SEP Type Description:	Not reported
Proposed Amount:	Not reported
Final Monetary Amount:	Not reported
Paid Amount:	Not reported
Final Count:	Not reported
Final Amount:	Not reported

Evaluation Action Summary:

Evaluation Date:	20200923
Evaluation Responsible Agency:	State
Found Violation:	No
Evaluation Type Description:	NON-FINANCIAL RECORD REVIEW
Evaluation Responsible Person Identifier:	DKSCT
Evaluation Responsible Sub-Organization:	Not reported
Actual Return to Compliance Date:	Not reported
Scheduled Compliance Date:	Not reported
Date of Request:	Not reported
Date Response Received:	Not reported
Request Agency:	Not reported
Former Citation:	Not reported

Date Form Received by Agency:	20180228
Handler Name:	METROPOLITAN DISTRICT
Handler Address:	245 BRAINARD RD
Handler City,State,Zip:	HARTFORD, CT 06114
EPA ID:	CTP000033396
Contact Name:	SALLY KEATING
Contact Address:	MAIN STREET
Contact City,State,Zip:	HARTFORD, CT 06142
Contact Telephone:	860-278-7850 3335
Contact Fax:	860-251-6141

METROPOLITAN DISTRICT (Continued) **1024090020**

Contact Email:		SKEATING@THEMDC.COM
Contact Title:		EH&S MANAGER
EPA Region:		01
Land Type:		Other
Federal Waste Generator Description:		Large Quantity Generator
Non-Notifier:		Not reported
Biennial Report Cycle:		2017
Accessibility:		Not reported
Active Site Indicator:		Handler Activities
State District Owner:		Not reported
State District:		Not reported
Mailing Address:		MAIN STREET
Mailing City,State,Zip:		HARTFORD, CT 06142
Owner Name:	THE METROPOLITAN DISTRICT	
Owner Type:		Other
Operator Name:	THE METROPOLITAN DISTRICT	
Operator Type:		Other
Short-Term Generator Activity:		Yes
Importer Activity:		No
Mixed Waste Generator:		No
Transporter Activity:		No
Transfer Facility Activity:		No
Recycler Activity with Storage:		No
Small Quantity On-Site Burner Exemption:		No
Smelting Melting and Refining Furnace Exemption:		No
Underground Injection Control:		No
Off-Site Waste Receipt:		No
Universal Waste Indicator:		No
Universal Waste Destination Facility:		No
Federal Universal Waste:		No
Active Site Fed-Reg Treatment Storage and Disposal Facility:		Not reported
Active Site Converter Treatment storage and Disposal Facility:		Not reported
Active Site State-Reg Treatment Storage and Disposal Facility:		Not reported
Active Site State-Reg Handler:		---
Federal Facility Indicator:		Not reported
Hazardous Secondary Material Indicator:		NN
Sub-Part K Indicator:		Not reported
Commercial TSD Indicator:		No
Treatment Storage and Disposal Type:		Not reported
2018 GPRA Permit Baseline:		Not on the Baseline
2018 GPRA Renewals Baseline:		Not on the Baseline
Permit Renewals Workload Universe:		Not reported
Permit Workload Universe:		Not reported
Permit Progress Universe:		Not reported
Post-Closure Workload Universe:		Not reported
Closure Workload Universe:		Not reported
202 GPRA Corrective Action Baseline:		No
Corrective Action Workload Universe:		No
Subject to Corrective Action Universe:		No
Non-TSDFs Where RCRA CA has Been Imposed Universe:		No
TSDFs Potentially Subject to CA Under 3004 (u)/(v) Universe:		No
TSDFs Only Subject to CA under Discretionary Auth Universe:		No
Corrective Action Priority Ranking:		No NCAPS ranking
Environmental Control Indicator:		No
Institutional Control Indicator:		No
Human Exposure Controls Indicator:		N/A
Groundwater Controls Indicator:		N/A

METROPOLITAN DISTRICT (Continued) **1024090020**

Operating TSDF Universe:	Not reported
Full Enforcement Universe:	Not reported
Significant Non-Complier Universe:	No
Unaddressed Significant Non-Complier Universe:	No
Addressed Significant Non-Complier Universe:	No
Significant Non-Complier With a Compliance Schedule Universe:	No
Financial Assurance Required: Not reported	
Handler Date of Last Change:	20180621
Recognized Trader-Importer:	No
Recognized Trader-Exporter:	No
Importer of Spent Lead Acid Batteries:	No
Exporter of Spent Lead Acid Batteries:	No
Recycler Activity Without Storage:	No
Manifest Broker:	No
Sub-Part P Indicator:	No

Biennial: List of Years
Year: 2017

Click Here for Biennial Reporting System Data:

Hazardous Waste Summary:
Waste Code: D001
Waste Description: IGNITABLE WASTE

Waste Code: D008
Waste Description: LEAD

Handler - Owner Operator:

Owner/Operator Indicator:	Operator
Owner/Operator Name: THE METROPOLITAN DISTRICT	
Legal Status:	Other
Date Became Current:	20180226
Date Ended Current:	Not reported
Owner/Operator Address:	555 MAIN STREET
Owner/Operator City,State,Zip:	HARTFORD, CT 06142
Owner/Operator Telephone:	860-278-7850
Owner/Operator Telephone Ext:	3335
Owner/Operator Fax:	860-251-6141
Owner/Operator Email:	SKEATING@THEMDC.COM

Owner/Operator Indicator:	Owner
Owner/Operator Name: THE METROPOLITAN DISTRICT	
Legal Status:	Other
Date Became Current:	20180226
Date Ended Current:	Not reported
Owner/Operator Address:	555 MAIN STREET
Owner/Operator City,State,Zip:	HARTFORD, CT 06142
Owner/Operator Telephone:	860-278-7850
Owner/Operator Telephone Ext:	3335
Owner/Operator Fax:	860-251-6141
Owner/Operator Email:	SKEATING@THEMDC.COM

Historic Generators:
Receive Date: 20180228

METROPOLITAN DISTRICT (Continued) **1024090020**

Handler Name: METROPOLITAN DISTRICT
Federal Waste Generator Description: Large Quantity Generator
State District Owner: Not reported
Large Quantity Handler of Universal Waste: No
Recognized Trader Importer: No
Recognized Trader Exporter: No
Spent Lead Acid Battery Importer: No
Spent Lead Acid Battery Exporter: No
Current Record: Yes
Non Storage Recycler Activity: No
Electronic Manifest Broker: No

Receive Date: 20170112
Handler Name: METROPOLITAN DISTRICT
Federal Waste Generator Description: Large Quantity Generator
State District Owner: Not reported
Large Quantity Handler of Universal Waste: No
Recognized Trader Importer: No
Recognized Trader Exporter: No
Spent Lead Acid Battery Importer: No
Spent Lead Acid Battery Exporter: No
Current Record: No
Non Storage Recycler Activity: No
Electronic Manifest Broker: No

List of NAICS Codes and Descriptions:
NAICS Code: 23711
NAICS Description: WATER AND SEWER LINE AND RELATED STRUCTURES CONSTRUCTION

Facility Has Received Notices of Violation:
Found Violation: Unknown
Agency Which Determined Violation: Not reported
Violation Short Description: Not reported
Date Violation was Determined: Not reported
Actual Return to Compliance Date: Not reported
Return to Compliance Qualifier: Not reported
Violation Responsible Agency: Not reported
Scheduled Compliance Date: Not reported
Enforcement Identifier: Not reported
Date of Enforcement Action: Not reported
Enforcement Responsible Agency: Not reported
Enforcement Docket Number: Not reported
Enforcement Attorney: Not reported
Corrective Action Component: Not reported
Appeal Initiated Date: Not reported
Appeal Resolution Date: Not reported
Disposition Status Date: Not reported
Disposition Status: Not reported
Disposition Status Description: Not reported
Consent/Final Order Sequence Number: Not reported
Consent/Final Order Respondent Name: Not reported
Consent/Final Order Lead Agency: Not reported
Enforcement Type: Not reported
Enforcement Responsible Person: Not reported
Enforcement Responsible Sub-Organization: Not reported
SEP Sequence Number: Not reported

METROPOLITAN DISTRICT (Continued) **1024090020**

SEP Expenditure Amount:	Not reported
SEP Scheduled Completion Date:	Not reported
SEP Actual Date:	Not reported
SEP Defaulted Date:	Not reported
SEP Type:	Not reported
SEP Type Description:	Not reported
Proposed Amount:	Not reported
Final Monetary Amount:	Not reported
Paid Amount:	Not reported
Final Count:	Not reported
Final Amount:	Not reported

Evaluation Action Summary:

Evaluation Date:	20200923
Evaluation Responsible Agency:	State
Found Violation:	Undetermined
Evaluation Type Description:	NON-FINANCIAL RECORD REVIEW
Evaluation Responsible Person Identifier:	DKSCT
Evaluation Responsible Sub-Organization:	Not reported
Actual Return to Compliance Date:	Not reported
Scheduled Compliance Date:	Not reported
Date of Request:	Not reported
Date Response Received:	Not reported
Request Agency:	Not reported
Former Citation:	Not reported

RCRA Listings:

Date Form Received by Agency:		20201019
Handler Name:	METROPOLITAN DISTRICT	
Handler Address:		245 BRAINARD RD
Handler City,State,Zip:		HARTFORD, CT 06106
EPA ID:		CTR000519611
Contact Name:		Not reported
Contact Address:		Not reported
Contact City,State,Zip:		Not reported
Contact Telephone:		Not reported
Contact Fax:		Not reported
Contact Email:		Not reported
Contact Title:		Not reported
EPA Region:		01
Land Type:		Not reported
Federal Waste Generator Description:		Conditionally Exempt Small Quantity Generator
Non-Notifier:		Not reported
Biennial Report Cycle:		Not reported
Accessibility:		Not reported
Active Site Indicator:		Handler Activities
State District Owner:		Not reported
State District:		Not reported
Mailing Address:		Not reported
Mailing City,State,Zip:		Not reported
Owner Name:	Not reported	
Owner Type:		Not reported
Operator Name:	Not reported	
Operator Type:		Not reported
Short-Term Generator Activity:		No

METROPOLITAN DISTRICT (Continued) **1024090020**

Importer Activity:	No
Mixed Waste Generator:	No
Transporter Activity:	No
Transfer Facility Activity:	No
Recycler Activity with Storage:	No
Small Quantity On-Site Burner Exemption:	No
Smelting Melting and Refining Furnace Exemption:	No
Underground Injection Control:	No
Off-Site Waste Receipt:	No
Universal Waste Indicator:	No
Universal Waste Destination Facility:	No
Federal Universal Waste:	No
Active Site Fed-Reg Treatment Storage and Disposal Facility:	Not reported
Active Site Converter Treatment storage and Disposal Facility:	Not reported
Active Site State-Reg Treatment Storage and Disposal Facility:	Not reported
Active Site State-Reg Handler:	---
Federal Facility Indicator:	Not reported
Hazardous Secondary Material Indicator:	N
Sub-Part K Indicator:	Not reported
Commercial TSD Indicator:	No
Treatment Storage and Disposal Type:	Not reported
2018 GPRA Permit Baseline:	Not on the Baseline
2018 GPRA Renewals Baseline:	Not on the Baseline
Permit Renewals Workload Universe:	Not reported
Permit Workload Universe:	Not reported
Permit Progress Universe:	Not reported
Post-Closure Workload Universe:	Not reported
Closure Workload Universe:	Not reported
202 GPRA Corrective Action Baseline:	No
Corrective Action Workload Universe:	No
Subject to Corrective Action Universe:	No
Non-TSDFs Where RCRA CA has Been Imposed Universe:	No
TSDFs Potentially Subject to CA Under 3004 (u)/(v) Universe:	No
TSDFs Only Subject to CA under Discretionary Auth Universe:	No
Corrective Action Priority Ranking:	No NCAPS ranking
Environmental Control Indicator:	No
Institutional Control Indicator:	No
Human Exposure Controls Indicator:	N/A
Groundwater Controls Indicator:	N/A
Operating TSDF Universe:	Not reported
Full Enforcement Universe:	Not reported
Significant Non-Complier Universe:	No
Unaddressed Significant Non-Complier Universe:	No
Addressed Significant Non-Complier Universe:	No
Significant Non-Complier With a Compliance Schedule Universe:	No
Financial Assurance Required: Not reported	
Handler Date of Last Change:	20201019
Recognized Trader-Importer:	No
Recognized Trader-Exporter:	No
Importer of Spent Lead Acid Batteries:	No
Exporter of Spent Lead Acid Batteries:	No
Recycler Activity Without Storage:	No
Manifest Broker:	No
Sub-Part P Indicator:	No

METROPOLITAN DISTRICT (Continued) **1024090020**

Historic Generators:
Receive Date: 20201019
Handler Name: METROPOLITAN DISTRICT
Federal Waste Generator Description: Conditionally Exempt Small Quantity Generator
State District Owner: Not reported
Large Quantity Handler of Universal Waste: No
Recognized Trader Importer: No
Recognized Trader Exporter: No
Spent Lead Acid Battery Importer: No
Spent Lead Acid Battery Exporter: No
Current Record: Yes
Non Storage Recycler Activity: No
Electronic Manifest Broker: No

List of NAICS Codes and Descriptions:
NAICS Codes: No NAICS Codes Found

Facility Has Received Notices of Violation:
Found Violation: No
Agency Which Determined Violation: Not reported
Violation Short Description: Not reported
Date Violation was Determined: Not reported
Actual Return to Compliance Date: Not reported
Return to Compliance Qualifier: Not reported
Violation Responsible Agency: Not reported
Scheduled Compliance Date: Not reported
Enforcement Identifier: Not reported
Date of Enforcement Action: Not reported
Enforcement Responsible Agency: Not reported
Enforcement Docket Number: Not reported
Enforcement Attorney: Not reported
Corrective Action Component: Not reported
Appeal Initiated Date: Not reported
Appeal Resolution Date: Not reported
Disposition Status Date: Not reported
Disposition Status: Not reported
Disposition Status Description: Not reported
Consent/Final Order Sequence Number: Not reported
Consent/Final Order Respondent Name: Not reported
Consent/Final Order Lead Agency: Not reported
Enforcement Type: Not reported
Enforcement Responsible Person: Not reported
Enforcement Responsible Sub-Organization: Not reported
SEP Sequence Number: Not reported
SEP Expenditure Amount: Not reported
SEP Scheduled Completion Date: Not reported
SEP Actual Date: Not reported
SEP Defaulted Date: Not reported
SEP Type: Not reported
SEP Type Description: Not reported
Proposed Amount: Not reported
Final Monetary Amount: Not reported
Paid Amount: Not reported
Final Count: Not reported
Final Amount: Not reported

METROPOLITAN DISTRICT (Continued) **1024090020**

Evaluation Action Summary:

Evaluation Date:	20200923
Evaluation Responsible Agency:	State
Found Violation:	No
Evaluation Type Description:	NON-FINANCIAL RECORD REVIEW
Evaluation Responsible Person Identifier:	DKSCT
Evaluation Responsible Sub-Organization:	Not reported
Actual Return to Compliance Date:	Not reported
Scheduled Compliance Date:	Not reported
Date of Request:	Not reported
Date Response Received:	Not reported
Request Agency:	Not reported
Former Citation:	Not reported

Date Form Received by Agency:		20180228
Handler Name:	METROPOLITAN DISTRICT	
Handler Address:		245 BRAINARD RD
Handler City,State,Zip:		HARTFORD, CT 06114
EPA ID:		CTP000033396
Contact Name:		SALLY KEATING
Contact Address:		MAIN STREET
Contact City,State,Zip:		HARTFORD, CT 06142
Contact Telephone:		860-278-7850 3335
Contact Fax:		860-251-6141
Contact Email:		SKEATING@THEMDC.COM
Contact Title:		EH&S MANAGER
EPA Region:		01
Land Type:		Other
Federal Waste Generator Description:		Large Quantity Generator
Non-Notifier:		Not reported
Biennial Report Cycle:		2017
Accessibility:		Not reported
Active Site Indicator:		Handler Activities
State District Owner:		Not reported
State District:		Not reported
Mailing Address:		MAIN STREET
Mailing City,State,Zip:		HARTFORD, CT 06142
Owner Name:	THE METROPOLITAN DISTRICT	
Owner Type:		Other
Operator Name:	THE METROPOLITAN DISTRICT	
Operator Type:		Other
Short-Term Generator Activity:		Yes
Importer Activity:		No
Mixed Waste Generator:		No
Transporter Activity:		No
Transfer Facility Activity:		No
Recycler Activity with Storage:		No
Small Quantity On-Site Burner Exemption:		No
Smelting Melting and Refining Furnace Exemption:		No
Underground Injection Control:		No
Off-Site Waste Receipt:		No
Universal Waste Indicator:		No
Universal Waste Destination Facility:		No
Federal Universal Waste:		No
Active Site Fed-Reg Treatment Storage and Disposal Facility:		Not reported
Active Site Converter Treatment storage and Disposal Facility:		Not reported

METROPOLITAN DISTRICT (Continued) **1024090020**

Active Site State-Reg Treatment Storage and Disposal Facility:	Not reported
Active Site State-Reg Handler:	---
Federal Facility Indicator:	Not reported
Hazardous Secondary Material Indicator:	NN
Sub-Part K Indicator:	Not reported
Commercial TSD Indicator:	No
Treatment Storage and Disposal Type:	Not reported
2018 GPRA Permit Baseline:	Not on the Baseline
2018 GPRA Renewals Baseline:	Not on the Baseline
Permit Renewals Workload Universe:	Not reported
Permit Workload Universe:	Not reported
Permit Progress Universe:	Not reported
Post-Closure Workload Universe:	Not reported
Closure Workload Universe:	Not reported
202 GPRA Corrective Action Baseline:	No
Corrective Action Workload Universe:	No
Subject to Corrective Action Universe:	No
Non-TSDFs Where RCRA CA has Been Imposed Universe:	No
TSDFs Potentially Subject to CA Under 3004 (u)/(v) Universe:	No
TSDFs Only Subject to CA under Discretionary Auth Universe:	No
Corrective Action Priority Ranking:	No NCAPS ranking
Environmental Control Indicator:	No
Institutional Control Indicator:	No
Human Exposure Controls Indicator:	N/A
Groundwater Controls Indicator:	N/A
Operating TSDF Universe:	Not reported
Full Enforcement Universe:	Not reported
Significant Non-Complier Universe:	No
Unaddressed Significant Non-Complier Universe:	No
Addressed Significant Non-Complier Universe:	No
Significant Non-Complier With a Compliance Schedule Universe:	No
Financial Assurance Required: Not reported	
Handler Date of Last Change:	20180621
Recognized Trader-Importer:	No
Recognized Trader-Exporter:	No
Importer of Spent Lead Acid Batteries:	No
Exporter of Spent Lead Acid Batteries:	No
Recycler Activity Without Storage:	No
Manifest Broker:	No
Sub-Part P Indicator:	No

Biennial: List of Years
Year: 2017

Click Here for Biennial Reporting System Data:

Hazardous Waste Summary:
Waste Code: D001
Waste Description: IGNITABLE WASTE

Waste Code: D008
Waste Description: LEAD

Handler - Owner Operator:
Owner/Operator Indicator: Operator
Owner/Operator Name: THE METROPOLITAN DISTRICT

METROPOLITAN DISTRICT (Continued) **1024090020**

Legal Status: Other
Date Became Current: 20180226
Date Ended Current: Not reported
Owner/Operator Address: 555 MAIN STREET
Owner/Operator City,State,Zip: HARTFORD, CT 06142
Owner/Operator Telephone: 860-278-7850
Owner/Operator Telephone Ext: 3335
Owner/Operator Fax: 860-251-6141
Owner/Operator Email: SKEATING@THEMDC.COM

Owner/Operator Indicator: Owner
Owner/Operator Name: THE METROPOLITAN DISTRICT
Legal Status: Other
Date Became Current: 20180226
Date Ended Current: Not reported
Owner/Operator Address: 555 MAIN STREET
Owner/Operator City,State,Zip: HARTFORD, CT 06142
Owner/Operator Telephone: 860-278-7850
Owner/Operator Telephone Ext: 3335
Owner/Operator Fax: 860-251-6141
Owner/Operator Email: SKEATING@THEMDC.COM

Historic Generators:
Receive Date: 20180228
Handler Name: METROPOLITAN DISTRICT
Federal Waste Generator Description: Large Quantity Generator
State District Owner: Not reported
Large Quantity Handler of Universal Waste: No
Recognized Trader Importer: No
Recognized Trader Exporter: No
Spent Lead Acid Battery Importer: No
Spent Lead Acid Battery Exporter: No
Current Record: Yes
Non Storage Recycler Activity: No
Electronic Manifest Broker: No

Receive Date: 20170112
Handler Name: METROPOLITAN DISTRICT
Federal Waste Generator Description: Large Quantity Generator
State District Owner: Not reported
Large Quantity Handler of Universal Waste: No
Recognized Trader Importer: No
Recognized Trader Exporter: No
Spent Lead Acid Battery Importer: No
Spent Lead Acid Battery Exporter: No
Current Record: No
Non Storage Recycler Activity: No
Electronic Manifest Broker: No

List of NAICS Codes and Descriptions:
NAICS Code: 23711
NAICS Description: WATER AND SEWER LINE AND RELATED STRUCTURES CONSTRUCTION

Facility Has Received Notices of Violation:
Found Violation: Unknown
Agency Which Determined Violation: Not reported

METROPOLITAN DISTRICT (Continued) **1024090020**

Violation Short Description: Not reported
Date Violation was Determined: Not reported
Actual Return to Compliance Date: Not reported
Return to Compliance Qualifier: Not reported
Violation Responsible Agency: Not reported
Scheduled Compliance Date: Not reported
Enforcement Identifier: Not reported
Date of Enforcement Action: Not reported
Enforcement Responsible Agency: Not reported
Enforcement Docket Number: Not reported
Enforcement Attorney: Not reported
Corrective Action Component: Not reported
Appeal Initiated Date: Not reported
Appeal Resolution Date: Not reported
Disposition Status Date: Not reported
Disposition Status: Not reported
Disposition Status Description: Not reported
Consent/Final Order Sequence Number: Not reported
Consent/Final Order Respondent Name: Not reported
Consent/Final Order Lead Agency: Not reported
Enforcement Type: Not reported
Enforcement Responsible Person: Not reported
Enforcement Responsible Sub-Organization: Not reported
SEP Sequence Number: Not reported
SEP Expenditure Amount: Not reported
SEP Scheduled Completion Date: Not reported
SEP Actual Date: Not reported
SEP Defaulted Date: Not reported
SEP Type: Not reported
SEP Type Description: Not reported
Proposed Amount: Not reported
Final Monetary Amount: Not reported
Paid Amount: Not reported
Final Count: Not reported
Final Amount: Not reported

Evaluation Action Summary:
Evaluation Date: 20200923
Evaluation Responsible Agency: State
Found Violation: Undetermined
Evaluation Type Description: NON-FINANCIAL RECORD REVIEW
Evaluation Responsible Person Identifier: DKSCT
Evaluation Responsible Sub-Organization: Not reported
Actual Return to Compliance Date: Not reported
Scheduled Compliance Date: Not reported
Date of Request: Not reported
Date Response Received: Not reported
Request Agency: Not reported
Former Citation: Not reported

FINDS:
Registry ID: 110070207091

Click Here for FRS Facility Detail Report:

METROPOLITAN DISTRICT (Continued) **1024090020**

Environmental Interest/Information System:
RCRAInfo is a national information system that supports the Resource Conservation and Recovery Act (RCRA) program through the tracking of events and activities related to facilities that generate, transport, and treat, store, or dispose of hazardous waste. RCRAInfo allows RCRA program staff to track the notification, permit, compliance, and corrective action activities required under RCRA.
HAZARDOUS WASTE BIENNIAL REPORTER

Click this hyperlink while viewing on your computer to access additional FINDS: detail in the EDR Site Report.

H140 **THE METROPOLITAN DISTRICT** **CT MANIFEST** **S127755557**
SW **245 BRAINARD ROAD** **N/A**
< 1/8 **HARTFORD, CT**
0.100 mi.
526 ft. **Site 32 of 32 in cluster H**

Relative:
Higher

Actual:
37 ft.

CT MANIFEST:

Name:	THE METROPOLITAN DISTRICT
Address:	245 BRAINARD ROAD
City,State,Zip:	HARTFORD, CT
Phone:	Not reported
Country:	Not reported
Manifest ID:	Not reported
EPA ID:	CTP000033386

Hazardous Waste Manifest:

Year:	2017
Manifest:	009771720FLE
EPA ID:	CTP000033386
Generator Mailing Address:	Not reported
Generator City,State,Zip:	Not reported
Discrepancies:	Not reported
Date Shipped:	2017-08-03
Date Received:	Not reported
Transporter 2 Date:	Not reported
TSDF EPA ID:	Not reported
TSDF Name:	Not reported
TSDF Address:	Not reported
TSDF City,State,Zip:	Not reported
TSDF Country:	Not reported
Transporter EPA ID:	Not reported
Transporter Name:	Not reported
Transporter Address:	Not reported
Transporter City,State,Zip:	Not reported
Transporter Country:	Not reported
Transporter 2 EPA ID:	Not reported
Transporter 2 Name:	Not reported
Transporter 2 Address:	Not reported
Transporter 2 City,State,Zip:	Not reported
Transporter 2 Country:	Not reported
US DOT Description:	Not reported
Number of Containers:	Not reported
Container Type:	Not reported
Quantity/Weight/Volume:	/
Batch Number:	Not reported
EPA Waste Codes:	- Not reported

THE METROPOLITAN DISTRICT (Continued) **S127755557**

Copies:	Not reported
Alternate Facility Name:	Not reported
Alternate Facility Address:	Not reported
Alternate Facility State:	Not reported
Alternate Facility Date:	Not reported
Year:	2017
Manifest:	001012993VES
EPA ID:	CTP000033386
Generator Mailing Address:	Not reported
Generator City,State,Zip:	Not reported
Discrepancies:	Not reported
Date Shipped:	2017-01-11
Date Received:	Not reported
Transporter 2 Date:	Not reported
TSDF EPA ID:	Not reported
TSDF Name:	Not reported
TSDF Address:	Not reported
TSDF City,State,Zip:	Not reported
TSDF Country:	Not reported
Transporter EPA ID:	Not reported
Transporter Name:	Not reported
Transporter Address:	Not reported
Transporter City,State,Zip:	Not reported
Transporter Country:	Not reported
Transporter 2 EPA ID:	Not reported
Transporter 2 Name:	Not reported
Transporter 2 Address:	Not reported
Transporter 2 City,State,Zip:	Not reported
Transporter 2 Country:	Not reported
US DOT Description:	Not reported
Number of Containers:	Not reported
Container Type:	Not reported
Quantity/Weight/Volume:	/
Batch Number:	Not reported
EPA Waste Codes:	- Not reported
Copies:	Not reported
Alternate Facility Name:	Not reported
Alternate Facility Address:	Not reported
Alternate Facility State:	Not reported
Alternate Facility Date:	Not reported
Year:	2017
Manifest:	009771726FLE
EPA ID:	CTP000033386
Generator Mailing Address:	Not reported
Generator City,State,Zip:	Not reported
Discrepancies:	Not reported
Date Shipped:	2017-08-03
Date Received:	Not reported
Transporter 2 Date:	Not reported
TSDF EPA ID:	Not reported
TSDF Name:	Not reported
TSDF Address:	Not reported
TSDF City,State,Zip:	Not reported
TSDF Country:	Not reported
Transporter EPA ID:	Not reported

THE METROPOLITAN DISTRICT (Continued) **S127755557**

Transporter Name:	Not reported
Transporter Address:	Not reported
Transporter City,State,Zip:	Not reported
Transporter Country:	Not reported
Transporter 2 EPA ID:	Not reported
Transporter 2 Name:	Not reported
Transporter 2 Address:	Not reported
Transporter 2 City,State,Zip:	Not reported
Transporter 2 Country:	Not reported
US DOT Description:	Not reported
Number of Containers:	Not reported
Container Type:	Not reported
Quantity/Weight/Volume:	/
Batch Number:	Not reported
EPA Waste Codes:	- Not reported
Copies:	Not reported
Alternate Facility Name:	Not reported
Alternate Facility Address:	Not reported
Alternate Facility State:	Not reported
Alternate Facility Date:	Not reported

DEEP Document:

Year:	2017
EPA ID:	CTP000033386
Statuory Program:	Hazardous Waste
Document Number:	001012993VES
Document:	Hazardous Waste Manifest
File Type:	Written Text
Reference ID:	Ref ID: 001012993VES Alt ID: CTP000033386

Click Here to view the image from agency website:

Year:	2017
EPA ID:	CTP000033386
Statuory Program:	Hazardous Waste
Document Number:	009771726FLE
Document:	Hazardous Waste Manifest
File Type:	Written Text
Reference ID:	Ref ID: 009771726FLE Alt ID: CTP000033386

Click Here to view the image from agency website:

Year:	2017
EPA ID:	CTP000033386
Statuory Program:	Hazardous Waste
Document Number:	009771720FLE
Document:	Hazardous Waste Manifest
File Type:	Written Text
Reference ID:	Ref ID: 009771720FLE Alt ID: CTP000033386

Click Here to view the image from agency website:

T141 **AIRPORT TRUCK CENTER INC** **CT MANIFEST** **S109735689**
NNW **50 MURPHY RD** **N/A**
< 1/8 **HARTFORD, CT 06114**
0.100 mi.
529 ft. **Site 1 of 6 in cluster T**

Relative: **Lower**

Actual: **33 ft.**

CT MANIFEST:

Name:	AIRPORT TRUCK CENTER INC
Address:	50 MURPHY RD
City,State,Zip:	HARTFORD, CT 06114
Phone:	Not reported
Country:	Not reported
Manifest ID:	CTB0074129
EPA ID:	CTP000005412

Hazardous Waste Manifest:

Year:	1987
Manifest:	CTB0074129
EPA ID:	CTP000005412
Generator Mailing Address:	50 MURPHY RD
Generator City,State,Zip:	HARTFORD, CT 06114
Discrepancies:	N
Date Shipped:	1987-04-01
Date Received:	1987-04-03
Transporter 2 Date:	Not reported
TSDF EPA ID:	CTD072138969
TSDF Name:	ENVIRONMENTAL WASTE RESOURCES INC
TSDF Address:	130 FREIGHT ST
TSDF City,State,Zip:	WATERBURY, CT 06702
TSDF Country:	USA
Transporter EPA ID:	VAD980831580
Transporter Name:	HAZCO INTERNATIONAL INC
Transporter Address:	Not reported
Transporter City,State,Zip:	CT
Transporter Country:	USA
Transporter 2 EPA ID:	Not reported
Transporter 2 Name:	Not reported
Transporter 2 Address:	Not reported
Transporter 2 City,State,Zip:	CT
Transporter 2 Country:	USA
US DOT Description:	WASTE PAINT-RELATED MATERIAL
Number of Containers:	001
Container Type:	TT
Quantity/Weight/Volume:	420/G
Batch Number:	999999
EPA Waste Codes:	F003 - THE FOLLOWING SPENT NONHALOGENATED SOLVENTS: XYLENE, ACETONE, ETHYL ACETATE, ETHYL BENZENE, ETHYL ETHER, METHYL ISOBUTYL KETONE, N-BUTYL ALCOHOL, CYCLOHEXANONE, AND METHANOL; ALL SPENT SOLVENT MIXTURES/BLENDS CONTAINING, BEFORE USE, ONLY THE ABOVE SPENT NONHALOGENATED SOLVENTS; AND ALL SPENT SOLVENT MIXTURES/BLENDS CONTAINING, BEFORE USE, ONE OR MORE OF THE ABOVE NONHALOGENATED SOLVENTS, AND A TOTAL OF TEN PERCENT OR MORE (BY VOLUME) OF ONE OR MORE OF THOSE SOLVENTS LISTED IN F001, F002, F004, AND F005; AND STILL BOTTOMS FROM THE RECOVERY OF THESE SPENT SOLVENTS AND SPENT SOLVENT MIXTURES.
Copies:	1
Alternate Facility Name:	Not reported
Alternate Facility Address:	Not reported
Alternate Facility State:	Not reported

AIRPORT TRUCK CENTER INC (Continued) **S109735689**

Alternate Facility Date: Not reported

T142 **BAUMERT SALES CO INC** **RCRA NonGen / NLR** **1000298488**
NNW **50 MURPHY RD** **CTD049180847**
< 1/8 **HARTFORD, CT 06114**
0.100 mi.
529 ft. **Site 2 of 6 in cluster T**

Relative: **Lower**

Actual: **33 ft.**

RCRA Listings:

Date Form Received by Agency:		19870228
Handler Name:	BAUMERT SALES CO INC	
Handler Address:		50 MURPHY RD
Handler City,State,Zip:		HARTFORD, CT 06114
EPA ID:		CTD049180847
Contact Name:		W-ALAN BAUMERT
Contact Address:		P O BOX 340370
Contact City,State,Zip:		HARTFORD, CT 06114
Contact Telephone:		203-547-1400
Contact Fax:		Not reported
Contact Email:		Not reported
Contact Title:		Not reported
EPA Region:		01
Land Type:		Private
Federal Waste Generator Description:		Not a generator, verified
Non-Notifier:		Not reported
Biennial Report Cycle:		Not reported
Accessibility:		Not reported
Active Site Indicator:		Not reported
State District Owner:		Not reported
State District:		Not reported
Mailing Address:		P O BOX 340370
Mailing City,State,Zip:		HARTFORD, CT 06114
Owner Name:	BAUMERT SALES CO INC	
Owner Type:		Private
Operator Name:	Not reported	
Operator Type:		Not reported
Short-Term Generator Activity:		No
Importer Activity:		No
Mixed Waste Generator:		No
Transporter Activity:		No
Transfer Facility Activity:		No
Recycler Activity with Storage:		No
Small Quantity On-Site Burner Exemption:		No
Smelting Melting and Refining Furnace Exemption:		No
Underground Injection Control:		No
Off-Site Waste Receipt:		No
Universal Waste Indicator:		No
Universal Waste Destination Facility:		No
Federal Universal Waste:		No
Active Site Fed-Reg Treatment Storage and Disposal Facility:		Not reported
Active Site Converter Treatment storage and Disposal Facility:		Not reported
Active Site State-Reg Treatment Storage and Disposal Facility:		Not reported
Active Site State-Reg Handler:		---
Federal Facility Indicator:		Not reported
Hazardous Secondary Material Indicator:		NN
Sub-Part K Indicator:		Not reported
Commercial TSD Indicator:		No
Treatment Storage and Disposal Type:		Not reported

BAUMERT SALES CO INC (Continued) **1000298488**

2018 GPRA Permit Baseline:	Not on the Baseline
2018 GPRA Renewals Baseline:	Not on the Baseline
Permit Renewals Workload Universe:	Not reported
Permit Workload Universe:	Not reported
Permit Progress Universe:	Not reported
Post-Closure Workload Universe:	Not reported
Closure Workload Universe:	Not reported
202 GPRA Corrective Action Baseline:	No
Corrective Action Workload Universe:	No
Subject to Corrective Action Universe:	No
Non-TSDFs Where RCRA CA has Been Imposed Universe:	No
TSDFs Potentially Subject to CA Under 3004 (u)/(v) Universe:	No
TSDFs Only Subject to CA under Discretionary Auth Universe:	No
Corrective Action Priority Ranking:	No NCAPS ranking
Environmental Control Indicator:	No
Institutional Control Indicator:	No
Human Exposure Controls Indicator:	N/A
Groundwater Controls Indicator:	N/A
Operating TSDF Universe:	Not reported
Full Enforcement Universe:	Not reported
Significant Non-Complier Universe:	No
Unaddressed Significant Non-Complier Universe:	No
Addressed Significant Non-Complier Universe:	No
Significant Non-Complier With a Compliance Schedule Universe:	No
Financial Assurance Required: Not reported	
Handler Date of Last Change:	20150414
Recognized Trader-Importer:	No
Recognized Trader-Exporter:	No
Importer of Spent Lead Acid Batteries:	No
Exporter of Spent Lead Acid Batteries:	No
Recycler Activity Without Storage:	Not reported
Manifest Broker:	Not reported
Sub-Part P Indicator:	No

Hazardous Waste Summary:

Waste Code:	D001
Waste Description:	IGNITABLE WASTE
Waste Code:	F003
Waste Description:	THE FOLLOWING SPENT NONHALOGENATED SOLVENTS: XYLENE, ACETONE, ETHYL ACETATE, ETHYL BENZENE, ETHYL ETHER, METHYL ISOBUTYL KETONE, N-BUTYL ALCOHOL, CYCLOHEXANONE, AND METHANOL; ALL SPENT SOLVENT MIXTURES/BLENDS CONTAINING, BEFORE USE, ONLY THE ABOVE SPENT NONHALOGENATED SOLVENTS; AND ALL SPENT SOLVENT MIXTURES/BLENDS CONTAINING, BEFORE USE, ONE OR MORE OF THE ABOVE NONHALOGENATED SOLVENTS, AND A TOTAL OF TEN PERCENT OR MORE (BY VOLUME) OF ONE OR MORE OF THOSE SOLVENTS LISTED IN F001, F002, F004, AND F005; AND STILL BOTTOMS FROM THE RECOVERY OF THESE SPENT SOLVENTS AND SPENT SOLVENT MIXTURES.
Waste Code:	F005
Waste Description:	THE FOLLOWING SPENT NONHALOGENATED SOLVENTS: TOLUENE, METHYL ETHYL KETONE, CARBON DISULFIDE, ISOBUTANOL, PYRIDINE, BENZENE, 2-ETHOXYETHANOL, AND 2-NITROPROPANE; ALL SPENT SOLVENT MIXTURES/BLENDS CONTAINING, BEFORE USE, A TOTAL OF TEN PERCENT OR MORE (BY VOLUME) OF ONE OR MORE OF THE ABOVE NONHALOGENATED SOLVENTS OR THOSE SOLVENTS

BAUMERT SALES CO INC (Continued) **1000298488**

LISTED IN F001, F002, OR F004; AND STILL BOTTOMS FROM THE RECOVERY OF THESE SPENT SOLVENTS AND SPENT SOLVENT MIXTURES.

Handler - Owner Operator:

Owner/Operator Indicator:	Owner
Owner/Operator Name: BAUMERT SALES CO INC	
Legal Status:	Private
Date Became Current:	Not reported
Date Ended Current:	Not reported
Owner/Operator Address:	OWNERSTREET
Owner/Operator City,State,Zip:	OWNERCITY, CT 99999
Owner/Operator Telephone:	203-555-1212
Owner/Operator Telephone Ext:	Not reported
Owner/Operator Fax:	Not reported
Owner/Operator Email:	Not reported

Historic Generators:

Receive Date:	19870228
Handler Name: BAUMERT SALES CO INC	
Federal Waste Generator Description:	Not a generator, verified
State District Owner:	Not reported
Large Quantity Handler of Universal Waste:	No
Recognized Trader Importer:	No
Recognized Trader Exporter:	No
Spent Lead Acid Battery Importer:	No
Spent Lead Acid Battery Exporter:	No
Current Record:	Yes
Non Storage Recycler Activity:	Not reported
Electronic Manifest Broker:	Not reported

List of NAICS Codes and Descriptions:

NAICS Codes:	No NAICS Codes Found

Facility Has Received Notices of Violation:

Found Violation:	No
Agency Which Determined Violation:	Not reported
Violation Short Description:	Not reported
Date Violation was Determined:	Not reported
Actual Return to Compliance Date:	Not reported
Return to Compliance Qualifier:	Not reported
Violation Responsible Agency:	Not reported
Scheduled Compliance Date:	Not reported
Enforcement Identifier:	Not reported
Date of Enforcement Action:	Not reported
Enforcement Responsible Agency:	Not reported
Enforcement Docket Number:	Not reported
Enforcement Attorney:	Not reported
Corrective Action Component:	Not reported
Appeal Initiated Date:	Not reported
Appeal Resolution Date:	Not reported
Disposition Status Date:	Not reported
Disposition Status:	Not reported
Disposition Status Description:	Not reported
Consent/Final Order Sequence Number:Not reported	
Consent/Final Order Respondent Name:	Not reported

BAUMERT SALES CO INC (Continued) **1000298488**

Consent/Final Order Lead Agency:	Not reported
Enforcement Type:	Not reported
Enforcement Responsible Person:	Not reported
Enforcement Responsible Sub-Organization:	Not reported
SEP Sequence Number:	Not reported
SEP Expenditure Amount:	Not reported
SEP Scheduled Completion Date:	Not reported
SEP Actual Date:	Not reported
SEP Defaulted Date:	Not reported
SEP Type:	Not reported
SEP Type Description:	Not reported
Proposed Amount:	Not reported
Final Monetary Amount:	Not reported
Paid Amount:	Not reported
Final Count:	Not reported
Final Amount:	Not reported

Evaluation Action Summary:

Evaluation Date:	19980117
Evaluation Responsible Agency:	State
Found Violation:	No
Evaluation Type Description:	FOCUSED COMPLIANCE INSPECTION
Evaluation Responsible Person Identifier:	R1JMB
Evaluation Responsible Sub-Organization:	Not reported
Actual Return to Compliance Date:	Not reported
Scheduled Compliance Date:	Not reported
Date of Request:	Not reported
Date Response Received:	Not reported
Request Agency:	Not reported
Former Citation:	Not reported

T143 **AIRPORT TRUCK CENTER** **CT SDADB U002173861**
NNW **50 MURPHY ROAD** **CT CPCS N/A**
< 1/8 **HARTFORD, CT 06103**
0.100 mi.
529 ft. **Site 3 of 6 in cluster T**

Relative: **Lower**

Actual: **33 ft.**

Site Discovery and Assessment:

Facility ID:	4282
Rem Master ID:	3775
PTP Id:	757
WPC Number:	Not reported
Postal District:	Not reported
Latitude:	Not reported
Longitude:	Not reported
Lat/Long Determined By:	Not reported
Ground Water Quality Classification:	Not reported
Surface Water Quality Classification:	Not reported
Waste Type:	Not reported
Disposal:	Not reported
Sample Data Available:	False
Updated By:	Not reported
Update Program:	Not reported
Updated:	Not reported
Date Created:	Not reported
Duplicate:	False

AIRPORT TRUCK CENTER (Continued) **U002173861**

SDA Federal:

EPA CERCLIS Id:	Not reported
Number EPA RCRIS Id:	Not reported
Site on EPA's CERCLIS:	Not reported
Site Archived from CERCLIS:	Not reported
Archive Date:	Not reported
EPA's Removal at Site:	Not reported
Deferred to another EPA Program:	Not reported
EPA Env Priority Initiative Site:	Not reported
Federal Facility:	Not reported
Site on EPA's National Priority List:	Not reported
Part of an NPL site:	Not reported
RCRA Generator Status:	Not reported
RCRA Permit Status:	Not reported

SDA Referral:

Referral Id:	4438
Source of referral:	PTP
Date Received:	12/6/1993
Staff Assigned:	CZECZOTKA, J.
Remediation Program:	PTP
Date dt_assigned:	Not reported
Remediation Complete Approved DEP/Verified by LEP:	12/6/1993
Outcome:	PTP

SDA Remedial:

Remedial Id:	Not reported
PTP Id:	Not reported
Remediation Program:	Not reported
Remediation Program Entered:	Not reported
Staff Assigned:	Not reported
Remediation Program:	Not reported
Date dt_assign:	Not reported
Project Phase:	Not reported
Order issued:	Not reported
Order Number:	Not reported
Date order issued:	Not reported
Remedial Investigation Start:	Not reported
Remedial Investigation Completed:	Not reported
Remedial Design Start:	Not reported
Remedial Design complet:	Not reported
Remedial Action Start:	Not reported
Remedial Action Completed:	Not reported
Date Oper/ maintenance Started:	Not reported
GW monitoring:	Not reported
Remediation complete Approved DEP/Verified by LEP:	Not reported

SDA Orders:

Order Id:	Not reported
Order Number:	Not reported
Date order issued:	Not reported
Staff Assigned:	Not reported
Type of Order:	Not reported
Order Respondent:	Not reported
Admin Appeal Date:	Not reported
Date of Admin Appeal Ruling:	Not reported
Date of Admin Appeal Ruling:	Not reported
Date of Final Order:	Not reported

AIRPORT TRUCK CENTER (Continued) **U002173861**

Date of Court Appeal:	Not reported
Date of Court Ruling:	Not reported
Date of Court Ruling:	Not reported
Date Order Modified:	Not reported
Date Referred to AG:	Not reported
Judgement:	Not reported
Date of AGR judgement:	Not reported
Penalty assessed:	Not reported
Order Complete:	Not reported
In compliance:	Not reported
Comments:	Not reported

CPCS:

Name:	AIRPORT TRUCK CENTER
Address:	50 MURPHY ROAD
City,State,Zip:	HARTFORD, CT 06103
Site Type:	Projects
Lust Status code:	Not reported
Lust Status:	Not reported
PTP Form:	III
Program:	Property Transfer Program
Comments:	Projects
Site Type Definition:	Property Transfer Form III

T144 **HARTFORD MDC** **RCRA-VSQG** **1000367811**
NNW **50 MURPHY ROAD** **CT SPILLS** **CTD983867292**
< 1/8 **HARTFORD, CT 06114** **ICIS**
0.100 mi. **FINDS**
529 ft. **Site 4 of 6 in cluster T** **NY MANIFEST**
RI MANIFEST

Relative:
Lower

Actual:
33 ft.

RCRA Listings:

Date Form Received by Agency:		20080122
Handler Name:	METROPOLITAN DISTRICT	
Handler Address:		50 MURPHY RD
Handler City,State,Zip:		HARTFORD, CT 06114
EPA ID:		CTD983867292
Contact Name:		SALLY NYREN
Contact Address:		555 MAIN ST PO BOX 800
Contact City,State,Zip:		HARTFORD, CT 06142-0800
Contact Telephone:		203-278-7850
Contact Fax:		Not reported
Contact Email:		Not reported
Contact Title:		Not reported
EPA Region:		01
Land Type:		Municipal
Federal Waste Generator Description:		Conditionally Exempt Small Quantity Generator
Non-Notifier:		Not reported
Biennial Report Cycle:		Not reported
Accessibility:		Not reported
Active Site Indicator:		Handler Activities
State District Owner:		Not reported
State District:		Not reported
Mailing Address:		MAIN ST PO BOX 800
Mailing City,State,Zip:		HARTFORD, CT 06142-0800
Owner Name:	METROPOLITAN DISTRICT THE	
Owner Type:		Municipal

HARTFORD MDC (Continued) **1000367811**

Operator Name:	Not reported
Operator Type:	Not reported
Short-Term Generator Activity:	No
Importer Activity:	No
Mixed Waste Generator:	No
Transporter Activity:	No
Transfer Facility Activity:	No
Recycler Activity with Storage:	No
Small Quantity On-Site Burner Exemption:	No
Smelting Melting and Refining Furnace Exemption:	No
Underground Injection Control:	No
Off-Site Waste Receipt:	No
Universal Waste Indicator:	No
Universal Waste Destination Facility:	No
Federal Universal Waste:	No
Active Site Fed-Reg Treatment Storage and Disposal Facility:	Not reported
Active Site Converter Treatment storage and Disposal Facility:	Not reported
Active Site State-Reg Treatment Storage and Disposal Facility:	Not reported
Active Site State-Reg Handler:	---
Federal Facility Indicator:	Not reported
Hazardous Secondary Material Indicator:	NN
Sub-Part K Indicator:	Not reported
Commercial TSD Indicator:	No
Treatment Storage and Disposal Type:	Not reported
2018 GPRA Permit Baseline:	Not on the Baseline
2018 GPRA Renewals Baseline:	Not on the Baseline
Permit Renewals Workload Universe:	Not reported
Permit Workload Universe:	Not reported
Permit Progress Universe:	Not reported
Post-Closure Workload Universe:	Not reported
Closure Workload Universe:	Not reported
202 GPRA Corrective Action Baseline:	No
Corrective Action Workload Universe:	No
Subject to Corrective Action Universe:	No
Non-TSDFs Where RCRA CA has Been Imposed Universe:	No
TSDFs Potentially Subject to CA Under 3004 (u)/(v) Universe:	No
TSDFs Only Subject to CA under Discretionary Auth Universe:	No
Corrective Action Priority Ranking:	No NCAPS ranking
Environmental Control Indicator:	No
Institutional Control Indicator:	No
Human Exposure Controls Indicator:	N/A
Groundwater Controls Indicator:	N/A
Operating TSDF Universe:	Not reported
Full Enforcement Universe:	Not reported
Significant Non-Complier Universe:	No
Unaddressed Significant Non-Complier Universe:	No
Addressed Significant Non-Complier Universe:	No
Significant Non-Complier With a Compliance Schedule Universe:	No
Financial Assurance Required:	Not reported
Handler Date of Last Change:	20150414
Recognized Trader-Importer:	No
Recognized Trader-Exporter:	No
Importer of Spent Lead Acid Batteries:	No
Exporter of Spent Lead Acid Batteries:	No
Recycler Activity Without Storage:	Not reported
Manifest Broker:	Not reported
Sub-Part P Indicator:	No

HARTFORD MDC (Continued) **1000367811**

Hazardous Waste Summary:
Waste Code: D006
Waste Description: CADMIUM

Waste Code: D008
Waste Description: LEAD

Waste Code: D027
Waste Description: 1,4-DICHLOROBENZENE

Waste Code: D039
Waste Description: TETRACHLOROETHYLENE

Waste Code: D040
Waste Description: TRICHLORETHYLENE

Handler - Owner Operator:
Owner/Operator Indicator: Owner
Owner/Operator Name: METROPOLITAN DISTRICT THE
Legal Status: Municipal
Date Became Current: Not reported
Date Ended Current: Not reported
Owner/Operator Address: 555 MAIN ST
Owner/Operator City,State,Zip: HARTFORD, CT 06142-0800
Owner/Operator Telephone: 860-278-7850
Owner/Operator Telephone Ext: Not reported
Owner/Operator Fax: Not reported
Owner/Operator Email: Not reported

Owner/Operator Indicator: Owner
Owner/Operator Name: METROPOLITAN DISTRICT THE
Legal Status: Municipal
Date Became Current: Not reported
Date Ended Current: Not reported
Owner/Operator Address: 555 MAIN ST
Owner/Operator City,State,Zip: HARTFORD, CT 06142-0800
Owner/Operator Telephone: 860-278-7850
Owner/Operator Telephone Ext: Not reported
Owner/Operator Fax: Not reported
Owner/Operator Email: Not reported

Owner/Operator Indicator: Owner
Owner/Operator Name: METROPOLITAN DISTRICT THE
Legal Status: Municipal
Date Became Current: Not reported
Date Ended Current: Not reported
Owner/Operator Address: 555 MAIN ST
Owner/Operator City,State,Zip: HARTFORD, CT 06142-0800
Owner/Operator Telephone: 860-278-7850
Owner/Operator Telephone Ext: Not reported
Owner/Operator Fax: Not reported
Owner/Operator Email: Not reported

Historic Generators:
Receive Date: 20070820
Handler Name: METROPOLITAN DISTRICT

HARTFORD MDC (Continued) **1000367811**

Federal Waste Generator Description:	Conditionally Exempt Small Quantity Generator
State District Owner:	Not reported
Large Quantity Handler of Universal Waste:	No
Recognized Trader Importer:	No
Recognized Trader Exporter:	No
Spent Lead Acid Battery Importer:	No
Spent Lead Acid Battery Exporter:	No
Current Record:	No
Non Storage Recycler Activity:	Not reported
Electronic Manifest Broker:	Not reported

Receive Date:	20080122
Handler Name: METROPOLITAN DISTRICT	
Federal Waste Generator Description:	Conditionally Exempt Small Quantity Generator
State District Owner:	Not reported
Large Quantity Handler of Universal Waste:	No
Recognized Trader Importer:	No
Recognized Trader Exporter:	No
Spent Lead Acid Battery Importer:	No
Spent Lead Acid Battery Exporter:	No
Current Record:	Yes
Non Storage Recycler Activity:	Not reported
Electronic Manifest Broker:	Not reported

Receive Date:	19880718
Handler Name: METROPOLITAN DISTRICT	
Federal Waste Generator Description:	Small Quantity Generator
State District Owner:	Not reported
Large Quantity Handler of Universal Waste:	No
Recognized Trader Importer:	No
Recognized Trader Exporter:	No
Spent Lead Acid Battery Importer:	No
Spent Lead Acid Battery Exporter:	No
Current Record:	No
Non Storage Recycler Activity:	Not reported
Electronic Manifest Broker:	Not reported

List of NAICS Codes and Descriptions:

NAICS Codes:	No NAICS Codes Found

Facility Has Received Notices of Violation:

Found Violation:	Yes
Agency Which Determined Violation:	EPA
Violation Short Description:	Generators - General
Date Violation was Determined:	19970923
Actual Return to Compliance Date:	19980928
Return to Compliance Qualifier:	Observed
Violation Responsible Agency:	EPA
Scheduled Compliance Date:	19980928
Enforcement Identifier:	000
Date of Enforcement Action:	19980928
Enforcement Responsible Agency:	EPA
Enforcement Docket Number:	RCRA-I-98-1062
Enforcement Attorney:	R1RR
Corrective Action Component:	No
Appeal Initiated Date:	Not reported

HARTFORD MDC (Continued) **1000367811**

Appeal Resolution Date:	Not reported
Disposition Status Date:	Not reported
Disposition Status:	Not reported
Disposition Status Description:	Not reported
Consent/Final Order Sequence Number:	Not reported
Consent/Final Order Respondent Name:	Not reported
Consent/Final Order Lead Agency:	Not reported
Enforcement Type:	INITIAL 3008(A) COMPLIANCE
Enforcement Responsible Person:	JVG01
Enforcement Responsible Sub-Organization:	Not reported
SEP Sequence Number:	Not reported
SEP Expenditure Amount:	Not reported
SEP Scheduled Completion Date:	Not reported
SEP Actual Date:	Not reported
SEP Defaulted Date:	Not reported
SEP Type:	Not reported
SEP Type Description:	Not reported
Proposed Amount:	26015
Final Monetary Amount:	Not reported
Paid Amount:	Not reported
Final Count:	Not reported
Final Amount:	Not reported

Found Violation:	No
Agency Which Determined Violation:	Not reported
Violation Short Description:	Not reported
Date Violation was Determined:	Not reported
Actual Return to Compliance Date:	Not reported
Return to Compliance Qualifier:	Not reported
Violation Responsible Agency:	Not reported
Scheduled Compliance Date:	Not reported
Enforcement Identifier:	Not reported
Date of Enforcement Action:	Not reported
Enforcement Responsible Agency:	Not reported
Enforcement Docket Number:	Not reported
Enforcement Attorney:	Not reported
Corrective Action Component:	Not reported
Appeal Initiated Date:	Not reported
Appeal Resolution Date:	Not reported
Disposition Status Date:	Not reported
Disposition Status:	Not reported
Disposition Status Description:	Not reported
Consent/Final Order Sequence Number:	Not reported
Consent/Final Order Respondent Name:	Not reported
Consent/Final Order Lead Agency:	Not reported
Enforcement Type:	Not reported
Enforcement Responsible Person:	Not reported
Enforcement Responsible Sub-Organization:	Not reported
SEP Sequence Number:	Not reported
SEP Expenditure Amount:	Not reported
SEP Scheduled Completion Date:	Not reported
SEP Actual Date:	Not reported
SEP Defaulted Date:	Not reported
SEP Type:	Not reported
SEP Type Description:	Not reported
Proposed Amount:	Not reported
Final Monetary Amount:	Not reported

HARTFORD MDC (Continued) **1000367811**

Paid Amount:	Not reported
Final Count:	Not reported
Final Amount:	Not reported
Found Violation:	Yes
Agency Which Determined Violation:	EPA
Violation Short Description:	Generators - General
Date Violation was Determined:	19970923
Actual Return to Compliance Date:	19980928
Return to Compliance Qualifier:	Observed
Violation Responsible Agency:	EPA
Scheduled Compliance Date:	Not reported
Enforcement Identifier:	000
Date of Enforcement Action:	19990825
Enforcement Responsible Agency:	EPA
Enforcement Docket Number:	RCRA-I-98-1062
Enforcement Attorney:	R1RR
Corrective Action Component:	No
Appeal Initiated Date:	Not reported
Appeal Resolution Date:	Not reported
Disposition Status Date:	Not reported
Disposition Status:	Not reported
Disposition Status Description:	Not reported
Consent/Final Order Sequence Number:	Not reported
Consent/Final Order Respondent Name:	Not reported
Consent/Final Order Lead Agency:	Not reported
Enforcement Type:	FINAL 3008(A) COMPLIANCE ORDER
Enforcement Responsible Person:	JVG01
Enforcement Responsible Sub-Organization:	Not reported
SEP Sequence Number:	Not reported
SEP Expenditure Amount:	Not reported
SEP Scheduled Completion Date:	Not reported
SEP Actual Date:	Not reported
SEP Defaulted Date:	Not reported
SEP Type:	Not reported
SEP Type Description:	Not reported
Proposed Amount:	Not reported
Final Monetary Amount:	1750
Paid Amount:	Not reported
Final Count:	1
Final Amount:	7000
Found Violation:	No
Agency Which Determined Violation:	Not reported
Violation Short Description:	Not reported
Date Violation was Determined:	Not reported
Actual Return to Compliance Date:	Not reported
Return to Compliance Qualifier:	Not reported
Violation Responsible Agency:	Not reported
Scheduled Compliance Date:	Not reported
Enforcement Identifier:	Not reported
Date of Enforcement Action:	Not reported
Enforcement Responsible Agency:	Not reported
Enforcement Docket Number:	Not reported
Enforcement Attorney:	Not reported
Corrective Action Component:	Not reported
Appeal Initiated Date:	Not reported

HARTFORD MDC (Continued) **1000367811**

Appeal Resolution Date: Not reported
Disposition Status Date: Not reported
Disposition Status: Not reported
Disposition Status Description: Not reported
Consent/Final Order Sequence Number: Not reported
Consent/Final Order Respondent Name: Not reported
Consent/Final Order Lead Agency: Not reported
Enforcement Type: Not reported
Enforcement Responsible Person: Not reported
Enforcement Responsible Sub-Organization: Not reported
SEP Sequence Number: Not reported
SEP Expenditure Amount: Not reported
SEP Scheduled Completion Date: Not reported
SEP Actual Date: Not reported
SEP Defaulted Date: Not reported
SEP Type: Not reported
SEP Type Description: Not reported
Proposed Amount: Not reported
Final Monetary Amount: Not reported
Paid Amount: Not reported
Final Count: Not reported
Final Amount: Not reported

Found Violation: No
Agency Which Determined Violation: Not reported
Violation Short Description: Not reported
Date Violation was Determined: Not reported
Actual Return to Compliance Date: Not reported
Return to Compliance Qualifier: Not reported
Violation Responsible Agency: Not reported
Scheduled Compliance Date: Not reported
Enforcement Identifier: Not reported
Date of Enforcement Action: Not reported
Enforcement Responsible Agency: Not reported
Enforcement Docket Number: Not reported
Enforcement Attorney: Not reported
Corrective Action Component: Not reported
Appeal Initiated Date: Not reported
Appeal Resolution Date: Not reported
Disposition Status Date: Not reported
Disposition Status: Not reported
Disposition Status Description: Not reported
Consent/Final Order Sequence Number: Not reported
Consent/Final Order Respondent Name: Not reported
Consent/Final Order Lead Agency: Not reported
Enforcement Type: Not reported
Enforcement Responsible Person: Not reported
Enforcement Responsible Sub-Organization: Not reported
SEP Sequence Number: Not reported
SEP Expenditure Amount: Not reported
SEP Scheduled Completion Date: Not reported
SEP Actual Date: Not reported
SEP Defaulted Date: Not reported
SEP Type: Not reported
SEP Type Description: Not reported
Proposed Amount: Not reported
Final Monetary Amount: Not reported

HARTFORD MDC (Continued) **1000367811**

Paid Amount:	Not reported
Final Count:	Not reported
Final Amount:	Not reported

Evaluation Action Summary:

Evaluation Date:	19970923
Evaluation Responsible Agency:	EPA
Found Violation:	Yes
Evaluation Type Description:	COMPLIANCE EVALUATION INSPECTION ON-SITE
Evaluation Responsible Person Identifier:	JVG01
Evaluation Responsible Sub-Organization:	Not reported
Actual Return to Compliance Date:	19980928
Scheduled Compliance Date:	19980928
Date of Request:	Not reported
Date Response Received:	Not reported
Request Agency:	Not reported
Former Citation:	Not reported

Evaluation Date:	19980929
Evaluation Responsible Agency:	EPA
Found Violation:	No
Evaluation Type Description:	NOT A SIGNIFICANT NON-COMPLIER
Evaluation Responsible Person Identifier:	JVG01
Evaluation Responsible Sub-Organization:	Not reported
Actual Return to Compliance Date:	Not reported
Scheduled Compliance Date:	Not reported
Date of Request:	Not reported
Date Response Received:	Not reported
Request Agency:	Not reported
Former Citation:	Not reported

Evaluation Date:	19970923
Evaluation Responsible Agency:	EPA
Found Violation:	Yes
Evaluation Type Description:	COMPLIANCE EVALUATION INSPECTION ON-SITE
Evaluation Responsible Person Identifier:	JVG01
Evaluation Responsible Sub-Organization:	Not reported
Actual Return to Compliance Date:	19980928
Scheduled Compliance Date:	Not reported
Date of Request:	Not reported
Date Response Received:	Not reported
Request Agency:	Not reported
Former Citation:	Not reported

Evaluation Date:	19980928
Evaluation Responsible Agency:	EPA
Found Violation:	No
Evaluation Type Description:	SIGNIFICANT NON-COMPLIER
Evaluation Responsible Person Identifier:	JVG01
Evaluation Responsible Sub-Organization:	Not reported
Actual Return to Compliance Date:	Not reported
Scheduled Compliance Date:	Not reported
Date of Request:	Not reported
Date Response Received:	Not reported
Request Agency:	Not reported
Former Citation:	Not reported

HARTFORD MDC (Continued) **1000367811**

Evaluation Date:	19940809
Evaluation Responsible Agency:	EPA
Found Violation:	No
Evaluation Type Description:	FOCUSED COMPLIANCE INSPECTION
Evaluation Responsible Person Identifier:	MAB01
Evaluation Responsible Sub-Organization:	Not reported
Actual Return to Compliance Date:	Not reported
Scheduled Compliance Date:	Not reported
Date of Request:	Not reported
Date Response Received:	Not reported
Request Agency:	Not reported
Former Citation:	Not reported

SPILLS:

Name:	Not reported
Address:	125 MAXIM ROAD
City,State,Zip:	HARTFORD, CT
Year of Database:	2009
Case Number:	200902896
Who Took Spill:	208
Assigned To:	Emanuelson, Brian
Report Date:	06/01/2009
Report Time:	00:00 AM
Date Release:	06/01/2009
Time Responded:	00:00 AM
Corrective Action Taken:	Not reported
Cause Info:	Other (unk)
Media Info:	Ground Surface
Release Type:	petroleum
Reported By:	dave mccolm, ext 3690
Phone:	860 2787850
Representing:	mdc
Terminated:	YES
Recovd (Total):	0
Total (Water):	0
Facility Status:	CLOSED
Continuous Spill:	False
Released Substance:	GASOLINE
Qty:	0.00 (Gallons)
Emergency Measure:	Gain on day of delivery of 9 gallons. No release.
Water Body:	Not reported
Discharger:	Not reported
Telephone:	Not reported
Responsible Party:	Not reported
RP Address 1:	Not reported
RP City,St,Zip:	CT
Historic:	False
Waterbody:	Not reported
Time Stamp:	2010-04-08 15:49:54
Sr Inspector:	Monarca, Vincent
At Inspctor:	Emanuelson, Brian
User Stamp:	mgranill
Comments:	Not reported
Agency ID:	DEP Dispatch
Other Agency:	Not reported
DEP Bureau:	Not reported

HARTFORD MDC (Continued) **1000367811**

DEP Agency: Not reported
Cause ID: Other
Other Cause: unk
Media ID: Ground Surface
Other Media: Not reported
Class ID: Private
Other Class: Not reported
Release Type: petroleum
Other Release: Not reported

ICIS:
Enforcement Action ID: 01-1998-0172
FRS ID: 110002486649
Action Name: HARTFORD MDC VEHICLE MAINTENANCE
Facility Name: HARTFORD MDC
Facility Address: 50 MURPHY RD
HARTFORD, CT 06114
Enforcement Action Type: RCRA 3008A AO For Comp And/Or Penalty
Facility County: HARTFORD
Program System Acronym: ICIS
Enforcement Action Forum Desc: Administrative - Formal
EA Type Code: 3008A
Facility SIC Code: Not reported
Federal Facility ID: Not reported
Latitude in Decimal Degrees: 41.742882
Longitude in Decimal Degrees: -72.653637
Permit Type Desc: Not reported
Program System Acronym: 22196
Facility NAICS Code: Not reported
Tribal Land Code: Not reported

Enforcement Action ID: 01-1998-0009
FRS ID: 110002486649
Action Name: HARTFORD MDC VEHICLE MAINTENANCE FACILITY
Facility Name: METROPOLITAN DISTRICT
Facility Address: 50 MURPHY RD
HARTFORD, CT 06114
Enforcement Action Type: RCRA 9006 Field Citation (UST)
Facility County: HARTFORD
Program System Acronym: ICIS
Enforcement Action Forum Desc: Administrative - Formal
EA Type Code: 9006FC
Facility SIC Code: Not reported
Federal Facility ID: Not reported
Latitude in Decimal Degrees: 41.742882
Longitude in Decimal Degrees: -72.653637
Permit Type Desc: Not reported
Program System Acronym: 4691
Facility NAICS Code: Not reported
Tribal Land Code: Not reported

Facility Name: METROPOLITAN DISTRICT
Address: 50 MURPHY ROAD
Tribal Indicator: N
Fed Facility: No
NAIC Code: Not reported

HARTFORD MDC (Continued) **1000367811**

SIC Code: Not reported

Facility Name: METROPOLITAN DISTRICT
Address: 50 MURPHY ROAD
Tribal Indicator: N
Fed Facility: No
NAIC Code: Not reported
SIC Code: Not reported

Facility Name: METROPOLITAN DISTRICT
Address: 50 MURPHY ROAD
Tribal Indicator: N
Fed Facility: No
NAIC Code: Not reported
SIC Code: Not reported

Facility Name: METROPOLITAN DISTRICT
Address: 50 MURPHY ROAD
Tribal Indicator: N
Fed Facility: No
NAIC Code: Not reported
SIC Code: Not reported

FINDS:
Registry ID: 110002486649

Click Here for FRS Facility Detail Report:

Environmental Interest/Information System:
RCRAInfo is a national information system that supports the Resource Conservation and Recovery Act (RCRA) program through the tracking of events and activities related to facilities that generate, transport, and treat, store, or dispose of hazardous waste. RCRAInfo allows RCRA program staff to track the notification, permit, compliance, and corrective action activities required under RCRA.
ICIS (Integrated Compliance Information System) is the Integrated Compliance Information System and provides a database that, when complete, will contain integrated Enforcement and Compliance information across most of EPA's programs. The vision for ICIS is to replace EPA's independent databases that contain Enforcement data with a single repository for that information. Currently, ICIS contains all Federal Administrative and Judicial enforcement actions. This information is maintained in ICIS by EPA in the Regional offices and it Headquarters. A future release of ICIS will replace the Permit Compliance System (PCS) which supports the NPDES and will integrate that information with Federal actions already in the system. ICIS also has the capability to track other activities occurring in the Region that support Compliance and Enforcement programs. These include; Incident Tracking, Compliance Assistance, and Compliance Monitoring.

Click this hyperlink while viewing on your computer to access additional FINDS: detail in the EDR Site Report.

NY MANIFEST:
Name: MDC TREATMENT PLANT C/O MURDOCK
Address: 50 MURPHY RD
City,State,Zip: HARTFORD, CT 06114
Country: USA

HARTFORD MDC (Continued) **1000367811**

EPA ID:	CTD983867292
Facility Status:	Not reported
Location Address 1:	240 BRAINARD RD
Code:	BP
Location Address 2:	Not reported
Total Tanks:	Not reported
Location City:	HARTFORD
Location State:	CT
Location Zip:	Not reported
Location Zip 4:	Not reported

NY MANIFEST:

EPAID:	CTD983867292
Mailing Name:	MDC TREATMENT PLANT C/O MURDOCK
Mailing Contact:	MATTHEW DALOCKOWSKI
Mailing Address 1:	230 E MAIN ST
Mailing Address 2:	Not reported
Mailing City:	BRANFORD
Mailing State:	CT
Mailing Zip:	06405
Mailing Zip 4:	Not reported
Mailing Country:	USA
Mailing Phone:	8607287358

NY MANIFEST:

Document ID:	Not reported
Manifest Status:	Not reported
seq:	Not reported
Year:	2018
Trans1 State ID:	CTD021816889
Trans2 State ID:	Not reported
Generator Ship Date:	11/16/2016
Trans1 Recv Date:	11/16/2016
Trans2 Recv Date:	Not reported
TSD Site Recv Date:	11/17/2016
Part A Recv Date:	Not reported
Part B Recv Date:	Not reported
Generator EPA ID:	CTD983867292
Trans1 EPA ID:	Not reported
Trans2 EPA ID:	Not reported
TSDF ID 1:	NYD080469935
TSDF ID 2:	Not reported
Manifest Tracking Number:	016488172JJK
Import Indicator:	N
Export Indicator:	N
Discr Quantity Indicator:	N
Discr Type Indicator:	N
Discr Residue Indicator:	N
Discr Partial Reject Indicator:	N
Discr Full Reject Indicator:	N
Manifest Ref Number:	Not reported
Alt Facility RCRA ID:	Not reported
Alt Facility Sign Date:	Not reported
MGMT Method Type Code:	H050
Waste Code:	Not reported
Waste Code:	Not reported
Waste Code:	Not reported

HARTFORD MDC (Continued) **1000367811**

Waste Code:	Not reported
Waste Code:	Not reported
Waste Code:	Not reported
Quantity:	15
Units:	G - Gallons (liquids only)* (8.3 pounds)
Number of Containers:	1
Container Type:	DM - Metal drums, barrels
Handling Method:	B Incineration, heat recovery, burning.
Specific Gravity:	1
Waste Code:	D001
Waste Code 1_2:	D035
Waste Code 1_3:	F003
Waste Code 1_4:	F005
Waste Code 1_5:	Not reported
Waste Code 1_6:	Not reported

RI MANIFEST:

Name:	THE METROPOLITAN DISTRICT
Address:	50 MURPHY RD
City,State,Zip:	HARTFORD, CT 06114
EPA Id:	CTD983867292
GEN Cert Date:	9/26/2007
Manifest Document Number:	000060335UIS
Waste Description:	WASTE COMBUSTIBLE LIQUID NOS, (LEAD)
TSDF Id:	RID084802842
TSDF Name:	United Oil Recovery Inc
Qty:	15
WT/Vol Units:	G
TSDF Date:	10/1/2007
Transporter 2 Id:	Not reported
Item Number:	a
Transporter 2 Name:	Not reported
Transporter Name 2:	UNITED INDUSTRIAL SERVICES
Transporter EPAID:	CTD021816889
Transporter Receipt Date:	9/26/2007
Number Of Containers:	1
Container Type:	DM
Waste Code1:	D008
Waste Code2:	Not reported
Waste Code3:	Not reported
Waste Code4:	Not reported
Waste Code5:	Not reported
Waste Code6:	Not reported
Fee Exempt Code:	Not reported
Comment:	Not reported
Transporter Name 2:	Not reported
Company Permit Number:	Not reported
Year:	Not reported
Quarter:	Not reported
Transporter Contact Name:	Not reported
Transporter Contact Email:	Not reported
Filing Date:	Not reported
Total Fee:	Not reported
Billing Name:	Not reported
Paid Date:	Not reported
Paid Time:	Not reported

HARTFORD MDC (Continued) **1000367811**

Facility Receipt Date:	Not reported
Fee:	Not reported
Manifest Created Date:	Not reported
Manifest Updated Date:	Not reported

RI MANIFEST:

Transporter Receipt Date:	3/6/2008
Number Of Containers:	1
Container Type:	DM
Waste Code1:	D035
Waste Code2:	F003
Waste Code3:	F005
Waste Code4:	Not reported
Waste Code5:	Not reported
Waste Code6:	Not reported
Comment:	Not reported
Fee Exempt Code:	Not reported
TSDF Name:	SAFETY-KLEEN SYSTEMS, INC.
TSDF Id:	RID084802842
Transporter Name 2:	Not reported
Company Permit Number:	Not reported
Year:	Not reported
EPA ID:	CTD983867292
Manifest Docket Number:	000079697UIS
Quarter:	Not reported
Waste Description:	RQ WASTE PETROLEUM DISTILLATES NOS
Transporter Contact Name:	Not reported
Quantity:	16
Transporter Contact Email:	Not reported
WT/Vol Units:	G
Filing Date:	Not reported
Total Fee:	Not reported
Item Number:	1
Transporter Name:	SAFETY-KLEEN SYSTEMS, INC.
Billing Name:	Not reported
Transporter EPA ID:	TXR000050930
Date Paid:	Not reported
Time Paid:	Not reported
GEN Cert Date:	3/6/2008
Facility Receipt Date:	Not reported
Fee:	Not reported
Transporter 2 Receipt Date:	Not reported
Manifest Created Date:	Not reported
TSDF Receipt Date:	3/11/2008
Transporter 2 ID:	Not reported
Manifest Updated Date:	Not reported

Transporter Receipt Date:	3/6/2008
Number Of Containers:	1
Container Type:	DM
Waste Code1:	D035
Waste Code2:	F003
Waste Code3:	F005
Waste Code4:	Not reported
Waste Code5:	Not reported
Waste Code6:	Not reported
Comment:	Not reported
Fee Exempt Code:	Not reported

HARTFORD MDC (Continued) **1000367811**

TSDF Name:	SAFETY-KLEEN SYSTEMS, INC.
TSDF Id:	RID084802842
Transporter Name 2:	Not reported
Company Permit Number:	Not reported
Year:	Not reported
EPA ID:	CTD983867292
Manifest Docket Number:	000079697UIS
Quarter:	Not reported
Waste Description:	RQ WASTE PETROLEUM DISTILLATES NOS
Transporter Contact Name:	Not reported
Quantity:	16
Transporter Contact Email:	Not reported
WT/Vol Units:	G
Filing Date:	Not reported
Total Fee:	Not reported
Item Number:	1
Transporter Name:	SAFETY-KLEEN SYSTEMS, INC.
Billing Name:	Not reported
Transporter EPA ID:	TXR000050930
Date Paid:	Not reported
Time Paid:	Not reported
GEN Cert Date:	3/6/2008
Facility Receipt Date:	Not reported
Fee:	Not reported
Transporter 2 Receipt Date:	Not reported
Manifest Created Date:	Not reported
TSDF Receipt Date:	3/11/2008
Transporter 2 ID:	Not reported
Manifest Updated Date:	Not reported
Transporter Receipt Date:	9/26/2007
Number Of Containers:	1
Container Type:	DM
Waste Code1:	D008
Waste Code2:	Not reported
Waste Code3:	Not reported
Waste Code4:	Not reported
Waste Code5:	Not reported
Waste Code6:	Not reported
Comment:	Not reported
Fee Exempt Code:	Not reported
TSDF Name:	United Oil Recovery Inc
TSDF Id:	RID084802842
Transporter Name 2:	Not reported
Company Permit Number:	Not reported
Year:	Not reported
EPA ID:	CTD983867292
Manifest Docket Number:	000060335UIS
Quarter:	Not reported
Waste Description:	WASTE COMBUSTIBLE LIQUID NOS, (LEAD)
Transporter Contact Name:	Not reported
Quantity:	15
Transporter Contact Email:	Not reported
WT/Vol Units:	G
Filing Date:	Not reported
Total Fee:	Not reported
Item Number:	a

HARTFORD MDC (Continued) **1000367811**

Transporter Name:	UNITED INDUSTRIAL SERVICES
Billing Name:	Not reported
Transporter EPA ID:	CTD021816889
Date Paid:	Not reported
Time Paid:	Not reported
GEN Cert Date:	9/26/2007
Facility Receipt Date:	Not reported
Fee:	Not reported
Transporter 2 Receipt Date:	Not reported
Manifest Created Date:	Not reported
TSDF Receipt Date:	10/1/2007
Transporter 2 ID:	Not reported
Manifest Updated Date:	Not reported
Transporter Receipt Date:	8/3/2007
Number Of Containers:	1
Container Type:	DM
Waste Code1:	D001
Waste Code2:	F003
Waste Code3:	F005
Waste Code4:	Not reported
Waste Code5:	Not reported
Waste Code6:	Not reported
Comment:	Not reported
Fee Exempt Code:	Not reported
TSDF Name:	United Oil Recovery Inc
TSDF Id:	RID084802842
Transporter Name 2:	Not reported
Company Permit Number:	Not reported
Year:	Not reported
EPA ID:	CTD983867292
Manifest Docket Number:	000041879UIS
Quarter:	Not reported
Waste Description:	RQ WASTE FLAMMABLE LIQUID NOS
Transporter Contact Name:	Not reported
Quantity:	55
Transporter Contact Email:	Not reported
WT/Vol Units:	G
Filing Date:	Not reported
Total Fee:	Not reported
Item Number:	a
Transporter Name:	UNITED INDUSTRIAL SERVICES
Billing Name:	Not reported
Transporter EPA ID:	CTD021816889
Date Paid:	Not reported
Time Paid:	Not reported
GEN Cert Date:	8/3/2007
Facility Receipt Date:	Not reported
Fee:	Not reported
Transporter 2 Receipt Date:	Not reported
Manifest Created Date:	Not reported
TSDF Receipt Date:	8/3/2007
Transporter 2 ID:	Not reported
Manifest Updated Date:	Not reported
Transporter Receipt Date:	8/3/2007
Number Of Containers:	1

HARTFORD MDC (Continued) **1000367811**

Container Type:	DM
Waste Code1:	D001
Waste Code2:	F003
Waste Code3:	F005
Waste Code4:	Not reported
Waste Code5:	Not reported
Waste Code6:	Not reported
Comment:	Not reported
Fee Exempt Code:	Not reported
TSDF Name:	United Oil Recovery Inc
TSDF Id:	RID084802842
Transporter Name 2:	Not reported
Company Permit Number:	Not reported
Year:	Not reported
EPA ID:	CTD983867292
Manifest Docket Number:	000041879UIS
Quarter:	Not reported
Waste Description:	RQ WASTE FLAMMABLE LIQUID NOS
Transporter Contact Name:	Not reported
Quantity:	55
Transporter Contact Email:	Not reported
WT/Vol Units:	G
Filing Date:	Not reported
Total Fee:	Not reported
Item Number:	a
Transporter Name:	UNITED INDUSTRIAL SERVICES
Billing Name:	Not reported
Transporter EPA ID:	CTD021816889
Date Paid:	Not reported
Time Paid:	Not reported
GEN Cert Date:	8/3/2007
Facility Receipt Date:	Not reported
Fee:	Not reported
Transporter 2 Receipt Date:	Not reported
Manifest Created Date:	Not reported
TSDF Receipt Date:	8/3/2007
Transporter 2 ID:	Not reported
Manifest Updated Date:	Not reported
Transporter Receipt Date:	9/26/2007
Number Of Containers:	1
Container Type:	DM
Waste Code1:	D008
Waste Code2:	Not reported
Waste Code3:	Not reported
Waste Code4:	Not reported
Waste Code5:	Not reported
Waste Code6:	Not reported
Comment:	Not reported
Fee Exempt Code:	Not reported
TSDF Name:	United Oil Recovery Inc
TSDF Id:	RID084802842
Transporter Name 2:	Not reported
Company Permit Number:	Not reported
Year:	Not reported
EPA ID:	CTD983867292
Manifest Docket Number:	000060335UIS

HARTFORD MDC (Continued) **1000367811**

Quarter:	Not reported
Waste Description:	WASTE COMBUSTIBLE LIQUID NOS, (LEAD)
Transporter Contact Name:	Not reported
Quantity:	15
Transporter Contact Email:	Not reported
WT/Vol Units:	G
Filing Date:	Not reported
Total Fee:	Not reported
Item Number:	a
Transporter Name:	UNITED INDUSTRIAL SERVICES
Billing Name:	Not reported
Transporter EPA ID:	CTD021816889
Date Paid:	Not reported
Time Paid:	Not reported
GEN Cert Date:	9/26/2007
Facility Receipt Date:	Not reported
Fee:	Not reported
Transporter 2 Receipt Date:	Not reported
Manifest Created Date:	Not reported
TSDF Receipt Date:	10/1/2007
Transporter 2 ID:	Not reported
Manifest Updated Date:	Not reported
Transporter Receipt Date:	3/3/2006
Number Of Containers:	Not reported
Container Type:	D001D018
Waste Code1:	Not reported
Waste Code2:	Not reported
Waste Code3:	Not reported
Waste Code4:	Not reported
Waste Code5:	Not reported
Waste Code6:	Not reported
Comment:	Not reported
Fee Exempt Code:	Not reported
TSDF Name:	Northland Environmental Inc.
TSDF Id:	rid040098352
Transporter Name 2:	Not reported
Company Permit Number:	Not reported
Year:	Not reported
EPA ID:	CTD983867292
Manifest Docket Number:	CTF1264862
Quarter:	Not reported
Waste Description:	SPENT SOLVENT WASTE SOLID
Transporter Contact Name:	Not reported
Quantity:	400
Transporter Contact Email:	Not reported
WT/Vol Units:	P
Filing Date:	Not reported
Total Fee:	Not reported
Item Number:	26979
Transporter Name:	ENVIRONMENTAL SERVIC
Billing Name:	Not reported
Transporter EPA ID:	CTD018811802
Date Paid:	Not reported
Time Paid:	Not reported
GEN Cert Date:	3/3/2006
Facility Receipt Date:	Not reported

HARTFORD MDC (Continued) **1000367811**

Fee:	Not reported
Transporter 2 Receipt Date:	Not reported
Manifest Created Date:	Not reported
TSDF Receipt Date:	3/3/2006
Transporter 2 ID:	Not reported
Manifest Updated Date:	Not reported
Transporter Receipt Date:	3/3/2006
Number Of Containers:	Not reported
Container Type:	D001D018
Waste Code1:	Not reported
Waste Code2:	Not reported
Waste Code3:	Not reported
Waste Code4:	Not reported
Waste Code5:	Not reported
Waste Code6:	Not reported
Comment:	Not reported
Fee Exempt Code:	Not reported
TSDF Name:	Northland Environmental Inc.
TSDF Id:	rid040098352
Transporter Name 2:	Not reported
Company Permit Number:	Not reported
Year:	Not reported
EPA ID:	CTD983867292
Manifest Docket Number:	CTF1264862
Quarter:	Not reported
Waste Description:	SPENT SOLVENT WASTE SOLID
Transporter Contact Name:	Not reported
Quantity:	400
Transporter Contact Email:	Not reported
WT/Vol Units:	P
Filing Date:	Not reported
Total Fee:	Not reported
Item Number:	26979
Transporter Name:	ENVIRONMENTAL SERVIC
Billing Name:	Not reported
Transporter EPA ID:	CTD018811802
Date Paid:	Not reported
Time Paid:	Not reported
GEN Cert Date:	3/3/2006
Facility Receipt Date:	Not reported
Fee:	Not reported
Transporter 2 Receipt Date:	Not reported
Manifest Created Date:	Not reported
TSDF Receipt Date:	3/3/2006
Transporter 2 ID:	Not reported
Manifest Updated Date:	Not reported

T145 **AIRPORT TRUCK CENTER** **CT UST** **U004009317**
NNW **50 MURPHY RD** **N/A**
< 1/8 **HARTFORD, CT 06114**
0.100 mi.
529 ft. **Site 5 of 6 in cluster T**

Relative:
Lower

Actual:
33 ft.

UST:

Name:	AIRPORT TRUCK CENTER
Address:	50 MURPHY RD
Address 2:	Not reported
City,State,Zip:	HARTFORD 06114
Facility ID:	64-4470
Substance:	Heating Oil(on-site consumption)
Last Use Date:	06/01/1993
Tank ID:	A1
Closure Status:	Tank was Removed From Ground
Compartment ID:	a
Tank Status:	Permanently Closed
Secondary Material:	Not reported
Tank Material:	Asphalt Coated or Bare Steel
Capacity:	3000
Install Date:	12/01/1983
Overfill Installed:	Not reported
Pipe Material:	Bare Steel
Pipe Mode Description:	Not reported
Spill Installed:	Not reported
Latitude:	41.743282
Longitude:	-72.653662
Tank Latitude:	41.743282
Tank Longitude:	-72.653662

Contact:

Facility ID:	64-4470
Owner Name:	AIRPORT TRUCK CENTER
Owner Address:	50 MURPHY RD
Owner Address 2:	Not reported
Owner Phone:	Not reported
Owner Phone Ext:	Not reported
Owner City/State/Zip:	HARTFORD, CT 061142103
Affiliation Type:	Registrant
Contact Name:	Not reported
Contact Title:	Not reported
Contact Email:	Not reported

Facility ID:	64-4470
Owner Name:	AIRPORT TRUCK CENTER
Owner Address:	50 MURPHY RD
Owner Address 2:	Not reported
Owner Phone:	(203) 547-1400
Owner Phone Ext:	Not reported
Owner City/State/Zip:	HARTFORD, CT 061142103
Affiliation Type:	Owner
Contact Name:	Not reported
Contact Title:	Not reported
Contact Email:	Not reported

Name:	AIRPORT TRUCK CENTER
Address:	50 MURPHY RD
Address 2:	Not reported

AIRPORT TRUCK CENTER (Continued) **U004009317**

City,State,Zip:	HARTFORD 06114
Facility ID:	64-4470
Substance:	Used Oil
Last Use Date:	06/01/1993
Tank ID:	B2
Closure Status:	Tank was Removed From Ground
Compartment ID:	a
Tank Status:	Permanently Closed
Secondary Material:	Not reported
Tank Material:	Asphalt Coated or Bare Steel
Capacity:	2000
Install Date:	12/01/1983
Overfill Installed:	Not reported
Pipe Material:	Bare Steel
Pipe Mode Description:	Not reported
Spill Installed:	Not reported
Latitude:	41.743282
Longitude:	-72.653662
Tank Latitude:	41.743282
Tank Longitude:	-72.653662

Contact:

Facility ID:	64-4470
Owner Name:	AIRPORT TRUCK CENTER
Owner Address:	50 MURPHY RD
Owner Address 2:	Not reported
Owner Phone:	Not reported
Owner Phone Ext:	Not reported
Owner City/State/Zip:	HARTFORD, CT 061142103
Affiliation Type:	Registrant
Contact Name:	Not reported
Contact Title:	Not reported
Contact Email:	Not reported

Facility ID:	64-4470
Owner Name:	AIRPORT TRUCK CENTER
Owner Address:	50 MURPHY RD
Owner Address 2:	Not reported
Owner Phone:	(203) 547-1400
Owner Phone Ext:	Not reported
Owner City/State/Zip:	HARTFORD, CT 061142103
Affiliation Type:	Owner
Contact Name:	Not reported
Contact Title:	Not reported
Contact Email:	Not reported

T146 **BAUMERT SALES CO INC** **CT MANIFEST** **S128035075**
NNW **50 MURPHY RD** **N/A**
< 1/8 **HARTFORD, CT 06114**
0.100 mi.
529 ft. **Site 6 of 6 in cluster T**

Relative: **Lower**

Actual: **33 ft.**

CT MANIFEST:

Name:	BAUMERT SALES CO INC
Address:	50 MURPHY RD
City,State,Zip:	HARTFORD, CT 06114
Phone:	Not reported

BAUMERT SALES CO INC (Continued) **S128035075**

Country: Not reported
Manifest ID: CTF0155240
EPA ID: CTD049180847

Hazardous Waste Manifest:
Year: 1992
Manifest: CTF0173326
EPA ID: CTD049180847
Generator Mailing Address: 50 MURPHY RD
Generator City,State,Zip: HARTFORD, CT 06114
Discrepancies: N
Date Shipped: 1992-03-03
Date Received: 1992-03-03
Transporter 2 Date: Not reported
TSDF EPA ID: CTD000845982
TSDF Name: SAFETY KLEEN CORP 2-070-01
TSDF Address: 24 BRIXTON ST
TSDF City,State,Zip: WEST HARTFORD, CT 06107
TSDF Country: USA
Transporter EPA ID: ILD051060408
Transporter Name: SAFETY KLEEN CORP (TRANSP)
Transporter Address: Not reported
Transporter City,State,Zip: CT
Transporter Country: USA
Transporter 2 EPA ID: Not reported
Transporter 2 Name: Not reported
Transporter 2 Address: Not reported
Transporter 2 City,State,Zip: CT
Transporter 2 Country: USA
US DOT Description: WASTE COMPOUND CLEANING LIQUID MATERIAL
Number of Containers: 001
Container Type: DM
Quantity/Weight/Volume: 36/P
Batch Number: 999999
EPA Waste Codes: D006 - CADMIUM
Copies: 1
Alternate Facility Name: Not reported
Alternate Facility Address: Not reported
Alternate Facility State: Not reported
Alternate Facility Date: Not reported

Year: 1992
Manifest: CTF0173326
EPA ID: CTD049180847
Generator Mailing Address: 50 MURPHY RD
Generator City,State,Zip: HARTFORD, CT 06114
Discrepancies: N
Date Shipped: 1992-03-03
Date Received: 1992-03-03
Transporter 2 Date: Not reported
TSDF EPA ID: CTD000845982
TSDF Name: SAFETY KLEEN CORP 2-070-01
TSDF Address: 24 BRIXTON ST
TSDF City,State,Zip: WEST HARTFORD, CT 06107
TSDF Country: USA
Transporter EPA ID: ILD051060408
Transporter Name: SAFETY KLEEN CORP (TRANSP)

BAUMERT SALES CO INC (Continued) **S128035075**

Transporter Address:	Not reported
Transporter City,State,Zip:	CT
Transporter Country:	USA
Transporter 2 EPA ID:	Not reported
Transporter 2 Name:	Not reported
Transporter 2 Address:	Not reported
Transporter 2 City,State,Zip:	CT
Transporter 2 Country:	USA
US DOT Description:	WASTE PETROLEUM NAPHTHA LIQUID
Number of Containers:	003
Container Type:	DM
Quantity/Weight/Volume:	258/P
Batch Number:	999999
EPA Waste Codes:	D001 - IGNITABLE WASTE
Copies:	1
Alternate Facility Name:	Not reported
Alternate Facility Address:	Not reported
Alternate Facility State:	Not reported
Alternate Facility Date:	Not reported

Year:	1992
Manifest:	CTF0155240
EPA ID:	CTD049180847
Generator Mailing Address:	50 MURPHY RD
Generator City,State,Zip:	HARTFORD, CT 06114
Discrepancies:	N
Date Shipped:	1992-01-06
Date Received:	1992-01-06
Transporter 2 Date:	Not reported
TSDF EPA ID:	CTD000845982
TSDF Name:	SAFETY KLEEN CORP 2-070-01
TSDF Address:	24 BRIXTON ST
TSDF City,State,Zip:	WEST HARTFORD, CT 06107
TSDF Country:	USA
Transporter EPA ID:	ILD051060408
Transporter Name:	SAFETY KLEEN CORP (TRANSP)
Transporter Address:	Not reported
Transporter City,State,Zip:	CT
Transporter Country:	USA
Transporter 2 EPA ID:	Not reported
Transporter 2 Name:	Not reported
Transporter 2 Address:	Not reported
Transporter 2 City,State,Zip:	CT
Transporter 2 Country:	USA
US DOT Description:	WASTE PETROLEUM NAPHTHA LIQUID
Number of Containers:	004
Container Type:	DM
Quantity/Weight/Volume:	303/P
Batch Number:	999999
EPA Waste Codes:	D001 - IGNITABLE WASTE
Copies:	1
Alternate Facility Name:	Not reported
Alternate Facility Address:	Not reported
Alternate Facility State:	Not reported
Alternate Facility Date:	Not reported

Year:	1992

BAUMERT SALES CO INC (Continued) **S128035075**

Manifest:	CTF0167590
EPA ID:	CTD049180847
Generator Mailing Address:	50 MURPHY RD
Generator City,State,Zip:	HARTFORD, CT 06114
Discrepancies:	N
Date Shipped:	1992-02-06
Date Received:	1992-02-06
Transporter 2 Date:	Not reported
TSDF EPA ID:	CTD000845982
TSDF Name:	SAFETY KLEEN CORP 2-070-01
TSDF Address:	24 BRIXTON ST
TSDF City,State,Zip:	WEST HARTFORD, CT 06107
TSDF Country:	USA
Transporter EPA ID:	ILD051060408
Transporter Name:	SAFETY KLEEN CORP (TRANSP)
Transporter Address:	Not reported
Transporter City,State,Zip:	CT
Transporter Country:	USA
Transporter 2 EPA ID:	Not reported
Transporter 2 Name:	Not reported
Transporter 2 Address:	Not reported
Transporter 2 City,State,Zip:	CT
Transporter 2 Country:	USA
US DOT Description:	WASTE PETROLEUM NAPHTHA LIQUID
Number of Containers:	003
Container Type:	DM
Quantity/Weight/Volume:	217/P
Batch Number:	999999
EPA Waste Codes:	D001 - IGNITABLE WASTE
Copies:	1
Alternate Facility Name:	Not reported
Alternate Facility Address:	Not reported
Alternate Facility State:	Not reported
Alternate Facility Date:	Not reported

Year:	1991
Manifest:	CTF0027896
EPA ID:	CTD049180847
Generator Mailing Address:	50 MURPHY RD
Generator City,State,Zip:	HARTFORD, CT 06114
Discrepancies:	N
Date Shipped:	1991-03-06
Date Received:	1991-03-06
Transporter 2 Date:	Not reported
TSDF EPA ID:	CTD000845982
TSDF Name:	SAFETY KLEEN CORP 2-070-01
TSDF Address:	24 BRIXTON ST
TSDF City,State,Zip:	WEST HARTFORD, CT 06107
TSDF Country:	USA
Transporter EPA ID:	ILD051060408
Transporter Name:	SAFETY-KLEEN CORP (TRANSPORTER ONLY)
Transporter Address:	Not reported
Transporter City,State,Zip:	CT
Transporter Country:	USA
Transporter 2 EPA ID:	Not reported
Transporter 2 Name:	Not reported
Transporter 2 Address:	Not reported

BAUMERT SALES CO INC (Continued) **S128035075**

Transporter 2 City,State,Zip:	CT
Transporter 2 Country:	USA
US DOT Description:	WASTE PETROLEUM NAPHTHA
Number of Containers:	002
Container Type:	DM
Quantity/Weight/Volume:	172/P
Batch Number:	999999
EPA Waste Codes:	D001 - IGNITABLE WASTE
Copies:	1
Alternate Facility Name:	Not reported
Alternate Facility Address:	Not reported
Alternate Facility State:	Not reported
Alternate Facility Date:	Not reported

Year:	1991
Manifest:	MAF255356
EPA ID:	CTD049180847
Generator Mailing Address:	50 MURPHY RD
Generator City,State,Zip:	HARTFORD, CT 06114
Discrepancies:	N
Date Shipped:	1991-07-25
Date Received:	1991-07-25
Transporter 2 Date:	Not reported
TSDF EPA ID:	CTD000845982
TSDF Name:	SAFETY KLEEN CORP 2-070-01
TSDF Address:	24 BRIXTON ST
TSDF City,State,Zip:	WEST HARTFORD, CT 06107
TSDF Country:	USA
Transporter EPA ID:	ILD051060408
Transporter Name:	SAFETY-KLEEN CORP (TRANSPORTER ONLY)
Transporter Address:	Not reported
Transporter City,State,Zip:	CT
Transporter Country:	USA
Transporter 2 EPA ID:	Not reported
Transporter 2 Name:	Not reported
Transporter 2 Address:	Not reported
Transporter 2 City,State,Zip:	CT
Transporter 2 Country:	USA
US DOT Description:	WASTE COMPOUND CLEANING LIQUID MATERIAL
Number of Containers:	001
Container Type:	DM
Quantity/Weight/Volume:	36/P
Batch Number:	999999
EPA Waste Codes:	D006 - CADMIUM
Copies:	1
Alternate Facility Name:	Not reported
Alternate Facility Address:	Not reported
Alternate Facility State:	Not reported
Alternate Facility Date:	Not reported

Year:	1991
Manifest:	MAF612756
EPA ID:	CTD049180847
Generator Mailing Address:	50 MURPHY RD
Generator City,State,Zip:	HARTFORD, CT 06114
Discrepancies:	N
Date Shipped:	1991-09-20

BAUMERT SALES CO INC (Continued) **S128035075**

Date Received:	1991-09-20
Transporter 2 Date:	Not reported
TSDF EPA ID:	CTD000845982
TSDF Name:	SAFETY KLEEN CORP 2-070-01
TSDF Address:	24 BRIXTON ST
TSDF City,State,Zip:	WEST HARTFORD, CT 06107
TSDF Country:	USA
Transporter EPA ID:	ILD051060408
Transporter Name:	SAFETY-KLEEN CORP (TRANSPORTER ONLY)
Transporter Address:	Not reported
Transporter City,State,Zip:	CT
Transporter Country:	USA
Transporter 2 EPA ID:	Not reported
Transporter 2 Name:	Not reported
Transporter 2 Address:	Not reported
Transporter 2 City,State,Zip:	CT
Transporter 2 Country:	USA
US DOT Description:	WASTE CMPND CLNG LIQ MAT'L
Number of Containers:	001
Container Type:	DM
Quantity/Weight/Volume:	36/P
Batch Number:	999999
EPA Waste Codes:	D006 - CADMIUM
Copies:	1
Alternate Facility Name:	Not reported
Alternate Facility Address:	Not reported
Alternate Facility State:	Not reported
Alternate Facility Date:	Not reported

Year:	1991
Manifest:	MAF612756
EPA ID:	CTD049180847
Generator Mailing Address:	50 MURPHY RD
Generator City,State,Zip:	HARTFORD, CT 06114
Discrepancies:	N
Date Shipped:	1991-09-20
Date Received:	1991-09-20
Transporter 2 Date:	Not reported
TSDF EPA ID:	CTD000845982
TSDF Name:	SAFETY KLEEN CORP 2-070-01
TSDF Address:	24 BRIXTON ST
TSDF City,State,Zip:	WEST HARTFORD, CT 06107
TSDF Country:	USA
Transporter EPA ID:	ILD051060408
Transporter Name:	SAFETY-KLEEN CORP (TRANSPORTER ONLY)
Transporter Address:	Not reported
Transporter City,State,Zip:	CT
Transporter Country:	USA
Transporter 2 EPA ID:	Not reported
Transporter 2 Name:	Not reported
Transporter 2 Address:	Not reported
Transporter 2 City,State,Zip:	CT
Transporter 2 Country:	USA
US DOT Description:	WASTE PETRO NAPHTHA LIQ
Number of Containers:	003
Container Type:	DM
Quantity/Weight/Volume:	258/P

BAUMERT SALES CO INC (Continued) **S128035075**

Batch Number:	999999
EPA Waste Codes:	D001 - IGNITABLE WASTE
Copies:	1
Alternate Facility Name:	Not reported
Alternate Facility Address:	Not reported
Alternate Facility State:	Not reported
Alternate Facility Date:	Not reported
Year:	1991
Manifest:	CTF0068060
EPA ID:	CTD049180847
Generator Mailing Address:	50 MURPHY RD
Generator City,State,Zip:	HARTFORD, CT 06114
Discrepancies:	N
Date Shipped:	1991-05-30
Date Received:	1991-05-30
Transporter 2 Date:	Not reported
TSDF EPA ID:	CTD000845982
TSDF Name:	SAFETY KLEEN CORP 2-070-01
TSDF Address:	24 BRIXTON ST
TSDF City,State,Zip:	WEST HARTFORD, CT 06107
TSDF Country:	USA
Transporter EPA ID:	ILD051060408
Transporter Name:	SAFETY-KLEEN CORP (TRANSPORTER ONLY)
Transporter Address:	Not reported
Transporter City,State,Zip:	CT
Transporter Country:	USA
Transporter 2 EPA ID:	Not reported
Transporter 2 Name:	Not reported
Transporter 2 Address:	Not reported
Transporter 2 City,State,Zip:	CT
Transporter 2 Country:	USA
US DOT Description:	WASTE COMPOUND CLEANING LIQUID MATERIAL
Number of Containers:	001
Container Type:	DM
Quantity/Weight/Volume:	36/P
Batch Number:	999999
EPA Waste Codes:	D006 - CADMIUM
Copies:	1
Alternate Facility Name:	Not reported
Alternate Facility Address:	Not reported
Alternate Facility State:	Not reported
Alternate Facility Date:	Not reported
Year:	1991
Manifest:	CTF0068060
EPA ID:	CTD049180847
Generator Mailing Address:	50 MURPHY RD
Generator City,State,Zip:	HARTFORD, CT 06114
Discrepancies:	N
Date Shipped:	1991-05-30
Date Received:	1991-05-30
Transporter 2 Date:	Not reported
TSDF EPA ID:	CTD000845982
TSDF Name:	SAFETY KLEEN CORP 2-070-01
TSDF Address:	24 BRIXTON ST
TSDF City,State,Zip:	WEST HARTFORD, CT 06107

BAUMERT SALES CO INC (Continued) **S128035075**

TSDF Country:	USA
Transporter EPA ID:	ILD051060408
Transporter Name:	SAFETY-KLEEN CORP (TRANSPORTER ONLY)
Transporter Address:	Not reported
Transporter City,State,Zip:	CT
Transporter Country:	USA
Transporter 2 EPA ID:	Not reported
Transporter 2 Name:	Not reported
Transporter 2 Address:	Not reported
Transporter 2 City,State,Zip:	CT
Transporter 2 Country:	USA
US DOT Description:	WASTE PETRO NAPHTHA LIQ
Number of Containers:	003
Container Type:	DM
Quantity/Weight/Volume:	258/P
Batch Number:	999999
EPA Waste Codes:	D001 - IGNITABLE WASTE
Copies:	1
Alternate Facility Name:	Not reported
Alternate Facility Address:	Not reported
Alternate Facility State:	Not reported
Alternate Facility Date:	Not reported

Year:	1991
Manifest:	CTF0044838
EPA ID:	CTD049180847
Generator Mailing Address:	50 MURPHY RD
Generator City,State,Zip:	HARTFORD, CT 06114
Discrepancies:	N
Date Shipped:	1991-02-05
Date Received:	1991-02-05
Transporter 2 Date:	Not reported
TSDF EPA ID:	CTD000845982
TSDF Name:	SAFETY KLEEN CORP 2-070-01
TSDF Address:	24 BRIXTON ST
TSDF City,State,Zip:	WEST HARTFORD, CT 06107
TSDF Country:	USA
Transporter EPA ID:	ILD051060408
Transporter Name:	SAFETY-KLEEN CORP (TRANSPORTER ONLY)
Transporter Address:	Not reported
Transporter City,State,Zip:	CT
Transporter Country:	USA
Transporter 2 EPA ID:	Not reported
Transporter 2 Name:	Not reported
Transporter 2 Address:	Not reported
Transporter 2 City,State,Zip:	CT
Transporter 2 Country:	USA
US DOT Description:	WASTE COMPOUND CLEANING LIQUID MATERIAL
Number of Containers:	001
Container Type:	DM
Quantity/Weight/Volume:	45/P
Batch Number:	999999
EPA Waste Codes:	F002 - THE FOLLOWING SPENT HALOGENATED SOLVENTS: TETRACHLOROETHYLENE, METHYLENE CHLORIDE, TRICHLOROETHYLENE, 1,1,1-TRICHLOROETHANE, CHLOROBENZENE, 1,1,2-TRICHLORO-1,2,2-TRIFLUOROETHANE, ORTHO-DICHLOROBENZENE, TRICHLOROFLUOROMETHANE, AND 1,1,2, TRICHLOROETHANE; ALL SPENT SOLVENT MIXTURES/BLENDS CONTAINING, BEFORE

BAUMERT SALES CO INC (Continued) **S128035075**

USE, A TOTAL OF TEN PERCENT OR MORE (BY VOLUME) OF ONE OR MORE OF THE ABOVE HALOGENATED SOLVENTS OR THOSE SOLVENTS LISTED IN F001, F004, AND F005; AND STILL BOTTOMS FROM THE RECOVERY OF THESE SPENT SOLVENTS AND SPENT SOLVENT MIXTURES.

Copies: 1
Alternate Facility Name: Not reported
Alternate Facility Address: Not reported
Alternate Facility State: Not reported
Alternate Facility Date: Not reported

147
North
< 1/8
0.112 mi.
590 ft.

ASER BROWN BOVERI **CT LWDS** **S109936944**
AIRPORT ROAD **N/A**
HARTFORD, CT

Relative:
Higher

Actual:
37 ft.

LWDS:
Leachate and Wastewater Number: 4000052
Status of the Discharge Activity: Active
Leachate and Waste Flow: Surface
Alias: Midconn Rrf
Alias2: Helco

148
South
< 1/8
0.115 mi.
609 ft.

METROPOLITAN DISTRICT COMMISSION HARTFORD STP **CT LWDS** **S109936957**
BRAINARD ROAD **N/A**
HARTFORD, CT

Relative:
Higher

Actual:
37 ft.

LWDS:
Leachate and Wastewater Number: 4000055
Status of the Discharge Activity: Active
Leachate and Waste Flow: Surface
Alias: Mdc Hartford Stp
Alias2: Not reported

R149
West
< 1/8
0.120 mi.
631 ft.

BRAINARD AIRPORT **CT CPCS** **S101405778**
BRAINARD RD. **N/A**
HARTFORD, CT 06103

Site 3 of 11 in cluster R

Relative:
Higher

Actual:
42 ft.

CPCS:
Name: BRAINARD AIRPORT
Address: BRAINARD RD.
City,State,Zip: HARTFORD, CT 06103
Site Type: LUST
Lust Status code: 4
Lust Status: Lust Completed (DEP's significant hazard definition)
PTP Form: Not reported
Program: Not reported
Comments: Spill Report Id: 90-843 & 92-3801 Spill Report 90-843 States That Gasoline Was Detected In Soil Half-way Down Access Road Toward Control Tower. Lust Removed. Spill Report 92-3801 States That A 2k Diesel And A 2k #2fo Lusts Were Removed From The Sub

BRAINARD AIRPORT (Continued) **S101405778**

Site Type Definition: Leaking Underground Storage Tanks Completed

---

R150 **TEXACO** **CT SDADB** **S108543356**
West **131 BRAINARD ROAD** **N/A**
< 1/8 **HARTFORD, CT**
0.122 mi.
645 ft. **Site 4 of 11 in cluster R**

Relative: **Higher**
Actual: **38 ft.**

Site Discovery and Assessment:

Facility ID:	2301
Rem Master ID:	2710
PTP Id:	Not reported
WPC Number:	Not reported
Postal District:	Not reported
Latitude:	Not reported
Longitude:	Not reported
Lat/Long Determined By:	Not reported
Ground Water Quality Classification:	GB
Surface Water Quality Classification:	Not reported
Waste Type:	NCHLR VOC
Disposal:	UST
Sample Data Available:	True
Updated By:	STEVENS, G.
Update Program:	USP
Updated:	8/8/2000
Date Created:	Not reported
Duplicate:	False

SDA Federal:

EPA CERCLIS Id:	Not reported
Number EPA RCRIS Id:	Not reported
Site on EPA's CERCLIS:	Not reported
Site Archived from CERCLIS:	Not reported
Archive Date:	Not reported
EPA's Removal at Site:	Not reported
Deferred to another EPA Program:	Not reported
EPA Env Priority Initiative Site:	Not reported
Federal Facility:	Not reported
Site on EPA's National Priority List:	Not reported
Part of an NPL site:	Not reported
RCRA Generator Status:	Not reported
RCRA Permit Status:	Not reported

SDA Referral:

Referral Id:	2121
Source of referral:	REMEDIAL
Date Received:	3/27/1995
Staff Assigned:	Not reported
Remediation Program:	Not reported
Date dt_assigned:	Not reported
Remediation Complete Approved DEP/Verified by LEP:	Not reported
Outcome:	Not reported

SDA Referral:

Referral Id:	5716
Source of referral:	VOLUNTARY
Date Received:	8/1/2000
Staff Assigned:	STEVENS, G.
Remediation Program:	USP

TEXACO (Continued) **S108543356**

Date dt_assigned: 8/1/2000
Remediation Complete Approved DEP/Verified by LEP: 8/16/2000
Outcome: 133Y

SDA Remedial:
Remedial Id: Not reported
PTP Id: Not reported
Remediation Program: Not reported
Remediation Program Entered: Not reported
Staff Assigned: Not reported
Remediation Program: Not reported
Date dt_assign: Not reported
Project Phase: Not reported
Order issued: Not reported
Order Number: Not reported
Date order issued: Not reported
Remedial Investigation Start: Not reported
Remedial Investigation Completed: Not reported
Remedial Design Start: Not reported
Remedial Design complet: Not reported
Remedial Action Start: Not reported
Remedial Action Completed: Not reported
Date Oper/ maintenance Started: Not reported
GW monitoring: Not reported
Remediation complete Approved DEP/Verified by LEP: Not reported

SDA Orders:
Order Id: Not reported
Order Number: Not reported
Date order issued: Not reported
Staff Assigned: Not reported
Type of Order: Not reported
Order Respondent: Not reported
Admin Appeal Date: Not reported
Date of Admin Appeal Ruling: Not reported
Date of Admin Appeal Ruling: Not reported
Date of Final Order: Not reported
Date of Court Appeal: Not reported
Date of Court Ruling: Not reported
Date of Court Ruling: Not reported
Date Order Modified: Not reported
Date Referred to AG: Not reported
Judgement: Not reported
Date of AGR judgement: Not reported
Penalty assessed: Not reported
Order Complete: Not reported
In compliance: Not reported
Comments: Not reported

SDADB:

SDA Waste:
Waste Id: 15
Waste Type: NCHLR VOC
Description: Non Chlorinated Volatile Organic Compounds

R151 **BRAINARD ROAD SHELL** **CT UST** **U004009353**
West **131 BRAINARD RD** **N/A**
< 1/8 **HARTFORD, CT 06114**
0.122 mi.
645 ft. **Site 5 of 11 in cluster R**

Relative:
Higher

Actual:
38 ft.

UST:

Name:	BRAINARD ROAD SHELL
Address:	131 BRAINARD RD
Address 2:	Not reported
City,State,Zip:	HARTFORD 06114
Facility ID:	64-4810
Substance:	Not reported
Last Use Date:	12/29/2010
Tank ID:	12*
Closure Status:	Tank was Abandoned in Ground
Compartment ID:	a
Tank Status:	Permanently Closed
Secondary Material:	Not reported
Tank Material:	Not reported
Capacity:	10
Install Date:	Not reported
Overfill Installed:	Not reported
Pipe Material:	Other (Specify)
Pipe Mode Description:	Not reported
Spill Installed:	Not reported
Latitude:	41.736663
Longitude:	-72.660442
Tank Latitude:	41.736663
Tank Longitude:	-72.660442

Contact:

Facility ID:	64-4810
Owner Name:	HARTFORD REALTY, INC.
Owner Address:	131 BRAINARD RD
Owner Address 2:	Not reported
Owner Phone:	(860) 278-7044
Owner Phone Ext:	Not reported
Owner City/State/Zip:	HARTFORD, CT 061141603
Affiliation Type:	Owner
Contact Name:	Hani Bakri
Contact Title:	Not reported
Contact Email:	Not reported

Facility ID:	64-4810
Owner Name:	HARTFORD REALTY, INC.
Owner Address:	131 BRAINARD RD
Owner Address 2:	Not reported
Owner Phone:	(860) 278-7044
Owner Phone Ext:	Not reported
Owner City/State/Zip:	HARTFORD, CT 061141603
Affiliation Type:	Property Owner
Contact Name:	Hani Bakri
Contact Title:	Not reported
Contact Email:	Not reported

Facility ID:	64-4810
Owner Name:	HARTFORD REALTY, INC.
Owner Address:	131 BRAINARD RD
Owner Address 2:	Not reported

BRAINARD ROAD SHELL (Continued) **U004009353**

Owner Phone: (860) 278-7044
Owner Phone Ext: Not reported
Owner City/State/Zip: HARTFORD, CT 061141603
Affiliation Type: Billing Contact
Contact Name: Hani Bakri
Contact Title: Not reported
Contact Email: Not reported

Facility ID: 64-4810
Owner Name: Hani Bakri
Owner Address: 131 BRAINARD RD
Owner Address 2: Not reported
Owner Phone: (860) 278-7044
Owner Phone Ext: Not reported
Owner City/State/Zip: HARTFORD, CT 061141603
Affiliation Type: Class A Operator
Contact Name: .
Contact Title: Not reported
Contact Email: Not reported

Facility ID: 64-4810
Owner Name: Hani Bakri
Owner Address: 131 BRAINARD RD
Owner Address 2: Not reported
Owner Phone: (860) 278-7044
Owner Phone Ext: Not reported
Owner City/State/Zip: HARTFORD, CT 061141603
Affiliation Type: Class B Operator
Contact Name: .
Contact Title: Not reported
Contact Email: Not reported

Facility ID: 64-4810
Owner Name: Hani Bakri
Owner Address: 131 BRAINARD RD
Owner Address 2: Not reported
Owner Phone: (860) 278-7044
Owner Phone Ext: Not reported
Owner City/State/Zip: HARTFORD, CT 061141603
Affiliation Type: Primary Contact
Contact Name: .
Contact Title: Not reported
Contact Email: Not reported

Facility ID: 64-4810
Owner Name: HARTFORD REALTY, INC.
Owner Address: 131 BRAINARD RD
Owner Address 2: Not reported
Owner Phone: (860) 278-7044
Owner Phone Ext: Not reported
Owner City/State/Zip: HARTFORD, CT 061141603
Affiliation Type: Registrant
Contact Name: Hani Bakri
Contact Title: Not reported
Contact Email: Not reported

Facility ID: 64-4810

BRAINARD ROAD SHELL (Continued) **U004009353**

Owner Name: HARTFORD REALTY, INC.
Owner Address: 131 BRAINARD RD
Owner Address 2: Not reported
Owner Phone: (860) 278-7044
Owner Phone Ext: Not reported
Owner City/State/Zip: HARTFORD, CT 061141603
Affiliation Type: Operator
Contact Name: Hani Bakri
Contact Title: Not reported
Contact Email: Not reported

Name: BRAINARD ROAD SHELL
Address: 131 BRAINARD RD
Address 2: Not reported
City,State,Zip: HARTFORD 06114
Facility ID: 64-4810
Substance: Gasoline
Last Use Date: Not reported
Tank ID: A1
Closure Status: Tank was Removed From Ground
Compartment ID: a
Tank Status: Permanently Closed
Secondary Material: Not reported
Tank Material: Coated & Cathodically Protected Steel (sti-P3)
Capacity: 10000
Install Date: 04/01/1978
Overfill Installed: Not reported
Pipe Material: Rigid Fiberglass Reinforced Plastic
Pipe Mode Description: Not reported
Spill Installed: Not reported
Latitude: 41.736663
Longitude: -72.660442
Tank Latitude: 41.736663
Tank Longitude: -72.660442

Contact:
Facility ID: 64-4810
Owner Name: HARTFORD REALTY, INC.
Owner Address: 131 BRAINARD RD
Owner Address 2: Not reported
Owner Phone: (860) 278-7044
Owner Phone Ext: Not reported
Owner City/State/Zip: HARTFORD, CT 061141603
Affiliation Type: Owner
Contact Name: Hani Bakri
Contact Title: Not reported
Contact Email: Not reported

Facility ID: 64-4810
Owner Name: HARTFORD REALTY, INC.
Owner Address: 131 BRAINARD RD
Owner Address 2: Not reported
Owner Phone: (860) 278-7044
Owner Phone Ext: Not reported
Owner City/State/Zip: HARTFORD, CT 061141603
Affiliation Type: Property Owner
Contact Name: Hani Bakri

BRAINARD ROAD SHELL (Continued) **U004009353**

Contact Title: Not reported
Contact Email: Not reported

Facility ID: 64-4810
Owner Name: HARTFORD REALTY, INC.
Owner Address: 131 BRAINARD RD
Owner Address 2: Not reported
Owner Phone: (860) 278-7044
Owner Phone Ext: Not reported
Owner City/State/Zip: HARTFORD, CT 061141603
Affiliation Type: Billing Contact
Contact Name: Hani Bakri
Contact Title: Not reported
Contact Email: Not reported

Facility ID: 64-4810
Owner Name: Hani Bakri
Owner Address: 131 BRAINARD RD
Owner Address 2: Not reported
Owner Phone: (860) 278-7044
Owner Phone Ext: Not reported
Owner City/State/Zip: HARTFORD, CT 061141603
Affiliation Type: Class A Operator
Contact Name: .
Contact Title: Not reported
Contact Email: Not reported

Facility ID: 64-4810
Owner Name: Hani Bakri
Owner Address: 131 BRAINARD RD
Owner Address 2: Not reported
Owner Phone: (860) 278-7044
Owner Phone Ext: Not reported
Owner City/State/Zip: HARTFORD, CT 061141603
Affiliation Type: Class B Operator
Contact Name: .
Contact Title: Not reported
Contact Email: Not reported

Facility ID: 64-4810
Owner Name: Hani Bakri
Owner Address: 131 BRAINARD RD
Owner Address 2: Not reported
Owner Phone: (860) 278-7044
Owner Phone Ext: Not reported
Owner City/State/Zip: HARTFORD, CT 061141603
Affiliation Type: Primary Contact
Contact Name: .
Contact Title: Not reported
Contact Email: Not reported

Facility ID: 64-4810
Owner Name: HARTFORD REALTY, INC.
Owner Address: 131 BRAINARD RD
Owner Address 2: Not reported
Owner Phone: (860) 278-7044
Owner Phone Ext: Not reported

BRAINARD ROAD SHELL (Continued) **U004009353**

Owner City/State/Zip: HARTFORD, CT 061141603
Affiliation Type: Registrant
Contact Name: Hani Bakri
Contact Title: Not reported
Contact Email: Not reported

Facility ID: 64-4810
Owner Name: HARTFORD REALTY, INC.
Owner Address: 131 BRAINARD RD
Owner Address 2: Not reported
Owner Phone: (860) 278-7044
Owner Phone Ext: Not reported
Owner City/State/Zip: HARTFORD, CT 061141603
Affiliation Type: Operator
Contact Name: Hani Bakri
Contact Title: Not reported
Contact Email: Not reported

Name: BRAINARD ROAD SHELL
Address: 131 BRAINARD RD
Address 2: Not reported
City,State,Zip: HARTFORD 06114
Facility ID: 64-4810
Substance: Diesel
Last Use Date: 08/06/2019
Tank ID: A1R1
Closure Status: Tank was Removed From Ground
Compartment ID: Not reported
Tank Status: Permanently Closed
Secondary Material: Single Walled
Tank Material: Fiberglass Reinforced Plastic
Capacity: 10000
Install Date: 01/01/1989
Overfill Installed: Audible Alarm,Ball Float Device
Pipe Material: Rigid Fiberglass Reinforced Plastic
Pipe Mode Description: Containment Sumps @ Dispensers,Containment Sumps @ Tanks,Single Walled
Spill Installed: Spill Bucket
Latitude: 41.736663
Longitude: -72.660442
Tank Latitude: 41.736663
Tank Longitude: -72.660442

Contact:
Facility ID: 64-4810
Owner Name: HARTFORD REALTY, INC.
Owner Address: 131 BRAINARD RD
Owner Address 2: Not reported
Owner Phone: (860) 278-7044
Owner Phone Ext: Not reported
Owner City/State/Zip: HARTFORD, CT 061141603
Affiliation Type: Owner
Contact Name: Hani Bakri
Contact Title: Not reported
Contact Email: Not reported

Facility ID: 64-4810
Owner Name: HARTFORD REALTY, INC.

BRAINARD ROAD SHELL (Continued) **U004009353**

Owner Address:	131 BRAINARD RD
Owner Address 2:	Not reported
Owner Phone:	(860) 278-7044
Owner Phone Ext:	Not reported
Owner City/State/Zip:	HARTFORD, CT 061141603
Affiliation Type:	Property Owner
Contact Name:	Hani Bakri
Contact Title:	Not reported
Contact Email:	Not reported

Facility ID:	64-4810
Owner Name:	HARTFORD REALTY, INC.
Owner Address:	131 BRAINARD RD
Owner Address 2:	Not reported
Owner Phone:	(860) 278-7044
Owner Phone Ext:	Not reported
Owner City/State/Zip:	HARTFORD, CT 061141603
Affiliation Type:	Billing Contact
Contact Name:	Hani Bakri
Contact Title:	Not reported
Contact Email:	Not reported

Facility ID:	64-4810
Owner Name:	Hani Bakri
Owner Address:	131 BRAINARD RD
Owner Address 2:	Not reported
Owner Phone:	(860) 278-7044
Owner Phone Ext:	Not reported
Owner City/State/Zip:	HARTFORD, CT 061141603
Affiliation Type:	Class A Operator
Contact Name:	.
Contact Title:	Not reported
Contact Email:	Not reported

Facility ID:	64-4810
Owner Name:	Hani Bakri
Owner Address:	131 BRAINARD RD
Owner Address 2:	Not reported
Owner Phone:	(860) 278-7044
Owner Phone Ext:	Not reported
Owner City/State/Zip:	HARTFORD, CT 061141603
Affiliation Type:	Class B Operator
Contact Name:	.
Contact Title:	Not reported
Contact Email:	Not reported

Facility ID:	64-4810
Owner Name:	Hani Bakri
Owner Address:	131 BRAINARD RD
Owner Address 2:	Not reported
Owner Phone:	(860) 278-7044
Owner Phone Ext:	Not reported
Owner City/State/Zip:	HARTFORD, CT 061141603
Affiliation Type:	Primary Contact
Contact Name:	.
Contact Title:	Not reported
Contact Email:	Not reported

BRAINARD ROAD SHELL (Continued) **U004009353**

Facility ID:	64-4810
Owner Name:	HARTFORD REALTY, INC.
Owner Address:	131 BRAINARD RD
Owner Address 2:	Not reported
Owner Phone:	(860) 278-7044
Owner Phone Ext:	Not reported
Owner City/State/Zip:	HARTFORD, CT 061141603
Affiliation Type:	Registrant
Contact Name:	Hani Bakri
Contact Title:	Not reported
Contact Email:	Not reported

Facility ID:	64-4810
Owner Name:	HARTFORD REALTY, INC.
Owner Address:	131 BRAINARD RD
Owner Address 2:	Not reported
Owner Phone:	(860) 278-7044
Owner Phone Ext:	Not reported
Owner City/State/Zip:	HARTFORD, CT 061141603
Affiliation Type:	Operator
Contact Name:	Hani Bakri
Contact Title:	Not reported
Contact Email:	Not reported

Name:	BRAINARD ROAD SHELL
Address:	131 BRAINARD RD
Address 2:	Not reported
City,State,Zip:	HARTFORD 06114
Facility ID:	64-4810
Substance:	Diesel
Last Use Date:	01/01/1989
Tank ID:	A2
Closure Status:	Tank was Removed From Ground
Compartment ID:	a
Tank Status:	Permanently Closed
Secondary Material:	Not reported
Tank Material:	Coated & Cathodically Protected Steel (sti-P3)
Capacity:	10000
Install Date:	04/01/1971
Overfill Installed:	Not reported
Pipe Material:	Bare Steel
Pipe Mode Description:	Not reported
Spill Installed:	Not reported
Latitude:	41.736663
Longitude:	-72.660442
Tank Latitude:	41.736663
Tank Longitude:	-72.660442

Contact:

Facility ID:	64-4810
Owner Name:	HARTFORD REALTY, INC.
Owner Address:	131 BRAINARD RD
Owner Address 2:	Not reported
Owner Phone:	(860) 278-7044
Owner Phone Ext:	Not reported
Owner City/State/Zip:	HARTFORD, CT 061141603
Affiliation Type:	Owner

BRAINARD ROAD SHELL (Continued) **U004009353**

Contact Name: Hani Bakri
Contact Title: Not reported
Contact Email: Not reported

Facility ID: 64-4810
Owner Name: HARTFORD REALTY, INC.
Owner Address: 131 BRAINARD RD
Owner Address 2: Not reported
Owner Phone: (860) 278-7044
Owner Phone Ext: Not reported
Owner City/State/Zip: HARTFORD, CT 061141603
Affiliation Type: Property Owner
Contact Name: Hani Bakri
Contact Title: Not reported
Contact Email: Not reported

Facility ID: 64-4810
Owner Name: HARTFORD REALTY, INC.
Owner Address: 131 BRAINARD RD
Owner Address 2: Not reported
Owner Phone: (860) 278-7044
Owner Phone Ext: Not reported
Owner City/State/Zip: HARTFORD, CT 061141603
Affiliation Type: Billing Contact
Contact Name: Hani Bakri
Contact Title: Not reported
Contact Email: Not reported

Facility ID: 64-4810
Owner Name: Hani Bakri
Owner Address: 131 BRAINARD RD
Owner Address 2: Not reported
Owner Phone: (860) 278-7044
Owner Phone Ext: Not reported
Owner City/State/Zip: HARTFORD, CT 061141603
Affiliation Type: Class A Operator
Contact Name: .
Contact Title: Not reported
Contact Email: Not reported

Facility ID: 64-4810
Owner Name: Hani Bakri
Owner Address: 131 BRAINARD RD
Owner Address 2: Not reported
Owner Phone: (860) 278-7044
Owner Phone Ext: Not reported
Owner City/State/Zip: HARTFORD, CT 061141603
Affiliation Type: Class B Operator
Contact Name: .
Contact Title: Not reported
Contact Email: Not reported

Facility ID: 64-4810
Owner Name: Hani Bakri
Owner Address: 131 BRAINARD RD
Owner Address 2: Not reported
Owner Phone: (860) 278-7044

BRAINARD ROAD SHELL (Continued) **U004009353**

Owner Phone Ext:	Not reported
Owner City/State/Zip:	HARTFORD, CT 061141603
Affiliation Type:	Primary Contact
Contact Name:	.
Contact Title:	Not reported
Contact Email:	Not reported
Facility ID:	64-4810
Owner Name:	HARTFORD REALTY, INC.
Owner Address:	131 BRAINARD RD
Owner Address 2:	Not reported
Owner Phone:	(860) 278-7044
Owner Phone Ext:	Not reported
Owner City/State/Zip:	HARTFORD, CT 061141603
Affiliation Type:	Registrant
Contact Name:	Hani Bakri
Contact Title:	Not reported
Contact Email:	Not reported
Facility ID:	64-4810
Owner Name:	HARTFORD REALTY, INC.
Owner Address:	131 BRAINARD RD
Owner Address 2:	Not reported
Owner Phone:	(860) 278-7044
Owner Phone Ext:	Not reported
Owner City/State/Zip:	HARTFORD, CT 061141603
Affiliation Type:	Operator
Contact Name:	Hani Bakri
Contact Title:	Not reported
Contact Email:	Not reported
Name:	BRAINARD ROAD SHELL
Address:	131 BRAINARD RD
Address 2:	Not reported
City,State,Zip:	HARTFORD 06114
Facility ID:	64-4810
Substance:	Gasoline
Last Use Date:	Not reported
Tank ID:	AR1
Closure Status:	Not reported
Compartment ID:	a
Tank Status:	Currently In Use
Secondary Material:	Double Walled
Tank Material:	Fiberglass Reinforced Plastic
Capacity:	20000
Install Date:	04/01/2020
Overfill Installed:	Audible Alarm,Flapper Device
Pipe Material:	Flexible Plastic
Pipe Mode Description:	Containment Sumps @ Dispensers,Containment Sumps @ Tanks,Double Walled,Metallic fittings isolated from soil and water
Spill Installed:	Spill Bucket
Latitude:	41.736663
Longitude:	-72.660442
Tank Latitude:	41.736663
Tank Longitude:	-72.660442

BRAINARD ROAD SHELL (Continued) **U004009353**

Contact:

Facility ID:	64-4810
Owner Name:	HARTFORD REALTY, INC.
Owner Address:	131 BRAINARD RD
Owner Address 2:	Not reported
Owner Phone:	(860) 278-7044
Owner Phone Ext:	Not reported
Owner City/State/Zip:	HARTFORD, CT 061141603
Affiliation Type:	Owner
Contact Name:	Hani Bakri
Contact Title:	Not reported
Contact Email:	Not reported

Facility ID:	64-4810
Owner Name:	HARTFORD REALTY, INC.
Owner Address:	131 BRAINARD RD
Owner Address 2:	Not reported
Owner Phone:	(860) 278-7044
Owner Phone Ext:	Not reported
Owner City/State/Zip:	HARTFORD, CT 061141603
Affiliation Type:	Property Owner
Contact Name:	Hani Bakri
Contact Title:	Not reported
Contact Email:	Not reported

Facility ID:	64-4810
Owner Name:	HARTFORD REALTY, INC.
Owner Address:	131 BRAINARD RD
Owner Address 2:	Not reported
Owner Phone:	(860) 278-7044
Owner Phone Ext:	Not reported
Owner City/State/Zip:	HARTFORD, CT 061141603
Affiliation Type:	Billing Contact
Contact Name:	Hani Bakri
Contact Title:	Not reported
Contact Email:	Not reported

Facility ID:	64-4810
Owner Name:	Hani Bakri
Owner Address:	131 BRAINARD RD
Owner Address 2:	Not reported
Owner Phone:	(860) 278-7044
Owner Phone Ext:	Not reported
Owner City/State/Zip:	HARTFORD, CT 061141603
Affiliation Type:	Class A Operator
Contact Name:	.
Contact Title:	Not reported
Contact Email:	Not reported

Facility ID:	64-4810
Owner Name:	Hani Bakri
Owner Address:	131 BRAINARD RD
Owner Address 2:	Not reported
Owner Phone:	(860) 278-7044
Owner Phone Ext:	Not reported
Owner City/State/Zip:	HARTFORD, CT 061141603
Affiliation Type:	Class B Operator

BRAINARD ROAD SHELL (Continued) **U004009353**

Contact Name: .
Contact Title: Not reported
Contact Email: Not reported

Facility ID: 64-4810
Owner Name: Hani Bakri
Owner Address: 131 BRAINARD RD
Owner Address 2: Not reported
Owner Phone: (860) 278-7044
Owner Phone Ext: Not reported
Owner City/State/Zip: HARTFORD, CT 061141603
Affiliation Type: Primary Contact
Contact Name: .
Contact Title: Not reported
Contact Email: Not reported

Facility ID: 64-4810
Owner Name: HARTFORD REALTY, INC.
Owner Address: 131 BRAINARD RD
Owner Address 2: Not reported
Owner Phone: (860) 278-7044
Owner Phone Ext: Not reported
Owner City/State/Zip: HARTFORD, CT 061141603
Affiliation Type: Registrant
Contact Name: Hani Bakri
Contact Title: Not reported
Contact Email: Not reported

Facility ID: 64-4810
Owner Name: HARTFORD REALTY, INC.
Owner Address: 131 BRAINARD RD
Owner Address 2: Not reported
Owner Phone: (860) 278-7044
Owner Phone Ext: Not reported
Owner City/State/Zip: HARTFORD, CT 061141603
Affiliation Type: Operator
Contact Name: Hani Bakri
Contact Title: Not reported
Contact Email: Not reported

Name: BRAINARD ROAD SHELL
Address: 131 BRAINARD RD
Address 2: Not reported
City,State,Zip: HARTFORD 06114
Facility ID: 64-4810
Substance: Gasoline
Last Use Date: Not reported
Tank ID: B1
Closure Status: Tank was Removed From Ground
Compartment ID: a
Tank Status: Permanently Closed
Secondary Material: Not reported
Tank Material: Coated & Cathodically Protected Steel (sti-P3)
Capacity: 10000
Install Date: 04/01/1971
Overfill Installed: Not reported

BRAINARD ROAD SHELL (Continued) **U004009353**

Pipe Material:	Bare Steel
Pipe Mode Description:	Not reported
Spill Installed:	Not reported
Latitude:	41.736663
Longitude:	-72.660442
Tank Latitude:	41.736663
Tank Longitude:	-72.660442

Contact:

Facility ID:	64-4810
Owner Name:	HARTFORD REALTY, INC.
Owner Address:	131 BRAINARD RD
Owner Address 2:	Not reported
Owner Phone:	(860) 278-7044
Owner Phone Ext:	Not reported
Owner City/State/Zip:	HARTFORD, CT 061141603
Affiliation Type:	Owner
Contact Name:	Hani Bakri
Contact Title:	Not reported
Contact Email:	Not reported

Facility ID:	64-4810
Owner Name:	HARTFORD REALTY, INC.
Owner Address:	131 BRAINARD RD
Owner Address 2:	Not reported
Owner Phone:	(860) 278-7044
Owner Phone Ext:	Not reported
Owner City/State/Zip:	HARTFORD, CT 061141603
Affiliation Type:	Property Owner
Contact Name:	Hani Bakri
Contact Title:	Not reported
Contact Email:	Not reported

Facility ID:	64-4810
Owner Name:	HARTFORD REALTY, INC.
Owner Address:	131 BRAINARD RD
Owner Address 2:	Not reported
Owner Phone:	(860) 278-7044
Owner Phone Ext:	Not reported
Owner City/State/Zip:	HARTFORD, CT 061141603
Affiliation Type:	Billing Contact
Contact Name:	Hani Bakri
Contact Title:	Not reported
Contact Email:	Not reported

Facility ID:	64-4810
Owner Name:	Hani Bakri
Owner Address:	131 BRAINARD RD
Owner Address 2:	Not reported
Owner Phone:	(860) 278-7044
Owner Phone Ext:	Not reported
Owner City/State/Zip:	HARTFORD, CT 061141603
Affiliation Type:	Class A Operator
Contact Name:	.
Contact Title:	Not reported
Contact Email:	Not reported

Facility ID:	64-4810

BRAINARD ROAD SHELL (Continued) **U004009353**

Owner Name:	Hani Bakri
Owner Address:	131 BRAINARD RD
Owner Address 2:	Not reported
Owner Phone:	(860) 278-7044
Owner Phone Ext:	Not reported
Owner City/State/Zip:	HARTFORD, CT 061141603
Affiliation Type:	Class B Operator
Contact Name:	.
Contact Title:	Not reported
Contact Email:	Not reported

Facility ID:	64-4810
Owner Name:	Hani Bakri
Owner Address:	131 BRAINARD RD
Owner Address 2:	Not reported
Owner Phone:	(860) 278-7044
Owner Phone Ext:	Not reported
Owner City/State/Zip:	HARTFORD, CT 061141603
Affiliation Type:	Primary Contact
Contact Name:	.
Contact Title:	Not reported
Contact Email:	Not reported

Facility ID:	64-4810
Owner Name:	HARTFORD REALTY, INC.
Owner Address:	131 BRAINARD RD
Owner Address 2:	Not reported
Owner Phone:	(860) 278-7044
Owner Phone Ext:	Not reported
Owner City/State/Zip:	HARTFORD, CT 061141603
Affiliation Type:	Registrant
Contact Name:	Hani Bakri
Contact Title:	Not reported
Contact Email:	Not reported

Facility ID:	64-4810
Owner Name:	HARTFORD REALTY, INC.
Owner Address:	131 BRAINARD RD
Owner Address 2:	Not reported
Owner Phone:	(860) 278-7044
Owner Phone Ext:	Not reported
Owner City/State/Zip:	HARTFORD, CT 061141603
Affiliation Type:	Operator
Contact Name:	Hani Bakri
Contact Title:	Not reported
Contact Email:	Not reported

Name:	BRAINARD ROAD SHELL
Address:	131 BRAINARD RD
Address 2:	Not reported
City,State,Zip:	HARTFORD 06114
Facility ID:	64-4810
Substance:	Gasoline
Last Use Date:	11/06/2019
Tank ID:	B1R1
Closure Status:	Tank was Removed From Ground

BRAINARD ROAD SHELL (Continued) **U004009353**

Compartment ID:	Not reported
Tank Status:	Permanently Closed
Secondary Material:	Single Walled
Tank Material:	Fiberglass Reinforced Plastic
Capacity:	10000
Install Date:	01/01/1989
Overfill Installed:	Audible Alarm,Ball Float Device
Pipe Material:	Rigid Fiberglass Reinforced Plastic
Pipe Mode Description:	Containment Sumps @ Dispensers,Containment Sumps @ Tanks,Single Walled
Spill Installed:	Spill Bucket
Latitude:	41.736663
Longitude:	-72.660442
Tank Latitude:	41.736663
Tank Longitude:	-72.660442

Contact:

Facility ID:	64-4810
Owner Name:	HARTFORD REALTY, INC.
Owner Address:	131 BRAINARD RD
Owner Address 2:	Not reported
Owner Phone:	(860) 278-7044
Owner Phone Ext:	Not reported
Owner City/State/Zip:	HARTFORD, CT 061141603
Affiliation Type:	Owner
Contact Name:	Hani Bakri
Contact Title:	Not reported
Contact Email:	Not reported

Facility ID:	64-4810
Owner Name:	HARTFORD REALTY, INC.
Owner Address:	131 BRAINARD RD
Owner Address 2:	Not reported
Owner Phone:	(860) 278-7044
Owner Phone Ext:	Not reported
Owner City/State/Zip:	HARTFORD, CT 061141603
Affiliation Type:	Property Owner
Contact Name:	Hani Bakri
Contact Title:	Not reported
Contact Email:	Not reported

Facility ID:	64-4810
Owner Name:	HARTFORD REALTY, INC.
Owner Address:	131 BRAINARD RD
Owner Address 2:	Not reported
Owner Phone:	(860) 278-7044
Owner Phone Ext:	Not reported
Owner City/State/Zip:	HARTFORD, CT 061141603
Affiliation Type:	Billing Contact
Contact Name:	Hani Bakri
Contact Title:	Not reported
Contact Email:	Not reported

Facility ID:	64-4810
Owner Name:	Hani Bakri
Owner Address:	131 BRAINARD RD
Owner Address 2:	Not reported
Owner Phone:	(860) 278-7044
Owner Phone Ext:	Not reported

BRAINARD ROAD SHELL (Continued) **U004009353**

Owner City/State/Zip: HARTFORD, CT 061141603
Affiliation Type: Class A Operator
Contact Name: .
Contact Title: Not reported
Contact Email: Not reported

Facility ID: 64-4810
Owner Name: Hani Bakri
Owner Address: 131 BRAINARD RD
Owner Address 2: Not reported
Owner Phone: (860) 278-7044
Owner Phone Ext: Not reported
Owner City/State/Zip: HARTFORD, CT 061141603
Affiliation Type: Class B Operator
Contact Name: .
Contact Title: Not reported
Contact Email: Not reported

Facility ID: 64-4810
Owner Name: Hani Bakri
Owner Address: 131 BRAINARD RD
Owner Address 2: Not reported
Owner Phone: (860) 278-7044
Owner Phone Ext: Not reported
Owner City/State/Zip: HARTFORD, CT 061141603
Affiliation Type: Primary Contact
Contact Name: .
Contact Title: Not reported
Contact Email: Not reported

Facility ID: 64-4810
Owner Name: HARTFORD REALTY, INC.
Owner Address: 131 BRAINARD RD
Owner Address 2: Not reported
Owner Phone: (860) 278-7044
Owner Phone Ext: Not reported
Owner City/State/Zip: HARTFORD, CT 061141603
Affiliation Type: Registrant
Contact Name: Hani Bakri
Contact Title: Not reported
Contact Email: Not reported

Facility ID: 64-4810
Owner Name: HARTFORD REALTY, INC.
Owner Address: 131 BRAINARD RD
Owner Address 2: Not reported
Owner Phone: (860) 278-7044
Owner Phone Ext: Not reported
Owner City/State/Zip: HARTFORD, CT 061141603
Affiliation Type: Operator
Contact Name: Hani Bakri
Contact Title: Not reported
Contact Email: Not reported

Name: BRAINARD ROAD SHELL
Address: 131 BRAINARD RD

BRAINARD ROAD SHELL (Continued) **U004009353**

Address 2:	Not reported
City,State,Zip:	HARTFORD 06114
Facility ID:	64-4810
Substance:	Diesel
Last Use Date:	Not reported
Tank ID:	B1S
Closure Status:	Not reported
Compartment ID:	b
Tank Status:	Currently In Use
Secondary Material:	Double Walled
Tank Material:	Fiberglass Reinforced Plastic
Capacity:	10000
Install Date:	04/01/2020
Overfill Installed:	Audible Alarm
Pipe Material:	Flexible Plastic
Pipe Mode Description:	Containment Sumps @ Dispensers,Containment Sumps @ Tanks,Double Walled,Metallic fittings isolated from soil and water
Spill Installed:	Spill Bucket
Latitude:	41.736663
Longitude:	-72.660442
Tank Latitude:	41.736663
Tank Longitude:	-72.660442

Contact:

Facility ID:	64-4810
Owner Name:	HARTFORD REALTY, INC.
Owner Address:	131 BRAINARD RD
Owner Address 2:	Not reported
Owner Phone:	(860) 278-7044
Owner Phone Ext:	Not reported
Owner City/State/Zip:	HARTFORD, CT 061141603
Affiliation Type:	Owner
Contact Name:	Hani Bakri
Contact Title:	Not reported
Contact Email:	Not reported

Facility ID:	64-4810
Owner Name:	HARTFORD REALTY, INC.
Owner Address:	131 BRAINARD RD
Owner Address 2:	Not reported
Owner Phone:	(860) 278-7044
Owner Phone Ext:	Not reported
Owner City/State/Zip:	HARTFORD, CT 061141603
Affiliation Type:	Property Owner
Contact Name:	Hani Bakri
Contact Title:	Not reported
Contact Email:	Not reported

Facility ID:	64-4810
Owner Name:	HARTFORD REALTY, INC.
Owner Address:	131 BRAINARD RD
Owner Address 2:	Not reported
Owner Phone:	(860) 278-7044
Owner Phone Ext:	Not reported
Owner City/State/Zip:	HARTFORD, CT 061141603
Affiliation Type:	Billing Contact
Contact Name:	Hani Bakri
Contact Title:	Not reported

BRAINARD ROAD SHELL (Continued) **U004009353**

Contact Email: Not reported

Facility ID: 64-4810
Owner Name: Hani Bakri
Owner Address: 131 BRAINARD RD
Owner Address 2: Not reported
Owner Phone: (860) 278-7044
Owner Phone Ext: Not reported
Owner City/State/Zip: HARTFORD, CT 061141603
Affiliation Type: Class A Operator
Contact Name: .
Contact Title: Not reported
Contact Email: Not reported

Facility ID: 64-4810
Owner Name: Hani Bakri
Owner Address: 131 BRAINARD RD
Owner Address 2: Not reported
Owner Phone: (860) 278-7044
Owner Phone Ext: Not reported
Owner City/State/Zip: HARTFORD, CT 061141603
Affiliation Type: Class B Operator
Contact Name: .
Contact Title: Not reported
Contact Email: Not reported

Facility ID: 64-4810
Owner Name: Hani Bakri
Owner Address: 131 BRAINARD RD
Owner Address 2: Not reported
Owner Phone: (860) 278-7044
Owner Phone Ext: Not reported
Owner City/State/Zip: HARTFORD, CT 061141603
Affiliation Type: Primary Contact
Contact Name: .
Contact Title: Not reported
Contact Email: Not reported

Facility ID: 64-4810
Owner Name: HARTFORD REALTY, INC.
Owner Address: 131 BRAINARD RD
Owner Address 2: Not reported
Owner Phone: (860) 278-7044
Owner Phone Ext: Not reported
Owner City/State/Zip: HARTFORD, CT 061141603
Affiliation Type: Registrant
Contact Name: Hani Bakri
Contact Title: Not reported
Contact Email: Not reported

Facility ID: 64-4810
Owner Name: HARTFORD REALTY, INC.
Owner Address: 131 BRAINARD RD
Owner Address 2: Not reported
Owner Phone: (860) 278-7044
Owner Phone Ext: Not reported
Owner City/State/Zip: HARTFORD, CT 061141603

BRAINARD ROAD SHELL (Continued) **U004009353**

Affiliation Type:	Operator
Contact Name:	Hani Bakri
Contact Title:	Not reported
Contact Email:	Not reported

Name:	BRAINARD ROAD SHELL
Address:	131 BRAINARD RD
Address 2:	Not reported
City,State,Zip:	HARTFORD 06114
Facility ID:	64-4810
Substance:	Gasoline
Last Use Date:	Not reported
Tank ID:	B1S
Closure Status:	Not reported
Compartment ID:	a
Tank Status:	Currently In Use
Secondary Material:	Double Walled
Tank Material:	Fiberglass Reinforced Plastic
Capacity:	10000
Install Date:	04/01/2020
Overfill Installed:	Audible Alarm
Pipe Material:	Flexible Plastic
Pipe Mode Description:	Containment Sumps @ Dispensers,Containment Sumps @ Tanks,Double Walled,Metallic fittings isolated from soil and water
Spill Installed:	Spill Bucket
Latitude:	41.736663
Longitude:	-72.660442
Tank Latitude:	41.736663
Tank Longitude:	-72.660442

Contact:

Facility ID:	64-4810
Owner Name:	HARTFORD REALTY, INC.
Owner Address:	131 BRAINARD RD
Owner Address 2:	Not reported
Owner Phone:	(860) 278-7044
Owner Phone Ext:	Not reported
Owner City/State/Zip:	HARTFORD, CT 061141603
Affiliation Type:	Owner
Contact Name:	Hani Bakri
Contact Title:	Not reported
Contact Email:	Not reported

Facility ID:	64-4810
Owner Name:	HARTFORD REALTY, INC.
Owner Address:	131 BRAINARD RD
Owner Address 2:	Not reported
Owner Phone:	(860) 278-7044
Owner Phone Ext:	Not reported
Owner City/State/Zip:	HARTFORD, CT 061141603
Affiliation Type:	Property Owner
Contact Name:	Hani Bakri
Contact Title:	Not reported
Contact Email:	Not reported

Facility ID:	64-4810
Owner Name:	HARTFORD REALTY, INC.

BRAINARD ROAD SHELL (Continued) **U004009353**

Owner Address:	131 BRAINARD RD
Owner Address 2:	Not reported
Owner Phone:	(860) 278-7044
Owner Phone Ext:	Not reported
Owner City/State/Zip:	HARTFORD, CT 061141603
Affiliation Type:	Billing Contact
Contact Name:	Hani Bakri
Contact Title:	Not reported
Contact Email:	Not reported

Facility ID:	64-4810
Owner Name:	Hani Bakri
Owner Address:	131 BRAINARD RD
Owner Address 2:	Not reported
Owner Phone:	(860) 278-7044
Owner Phone Ext:	Not reported
Owner City/State/Zip:	HARTFORD, CT 061141603
Affiliation Type:	Class A Operator
Contact Name:	.
Contact Title:	Not reported
Contact Email:	Not reported

Facility ID:	64-4810
Owner Name:	Hani Bakri
Owner Address:	131 BRAINARD RD
Owner Address 2:	Not reported
Owner Phone:	(860) 278-7044
Owner Phone Ext:	Not reported
Owner City/State/Zip:	HARTFORD, CT 061141603
Affiliation Type:	Class B Operator
Contact Name:	.
Contact Title:	Not reported
Contact Email:	Not reported

Facility ID:	64-4810
Owner Name:	Hani Bakri
Owner Address:	131 BRAINARD RD
Owner Address 2:	Not reported
Owner Phone:	(860) 278-7044
Owner Phone Ext:	Not reported
Owner City/State/Zip:	HARTFORD, CT 061141603
Affiliation Type:	Primary Contact
Contact Name:	.
Contact Title:	Not reported
Contact Email:	Not reported

Facility ID:	64-4810
Owner Name:	HARTFORD REALTY, INC.
Owner Address:	131 BRAINARD RD
Owner Address 2:	Not reported
Owner Phone:	(860) 278-7044
Owner Phone Ext:	Not reported
Owner City/State/Zip:	HARTFORD, CT 061141603
Affiliation Type:	Registrant
Contact Name:	Hani Bakri
Contact Title:	Not reported
Contact Email:	Not reported

BRAINARD ROAD SHELL (Continued) **U004009353**

Facility ID:	64-4810
Owner Name:	HARTFORD REALTY, INC.
Owner Address:	131 BRAINARD RD
Owner Address 2:	Not reported
Owner Phone:	(860) 278-7044
Owner Phone Ext:	Not reported
Owner City/State/Zip:	HARTFORD, CT 061141603
Affiliation Type:	Operator
Contact Name:	Hani Bakri
Contact Title:	Not reported
Contact Email:	Not reported

Name:	BRAINARD ROAD SHELL
Address:	131 BRAINARD RD
Address 2:	Not reported
City,State,Zip:	HARTFORD 06114
Facility ID:	64-4810
Substance:	Gasoline
Last Use Date:	Not reported
Tank ID:	C1
Closure Status:	Tank was Removed From Ground
Compartment ID:	a
Tank Status:	Permanently Closed
Secondary Material:	Not reported
Tank Material:	Coated & Cathodically Protected Steel (sti-P3)
Capacity:	10000
Install Date:	04/01/1971
Overfill Installed:	Not reported
Pipe Material:	Bare Steel
Pipe Mode Description:	Not reported
Spill Installed:	Not reported
Latitude:	41.736663
Longitude:	-72.660442
Tank Latitude:	41.736663
Tank Longitude:	-72.660442

Contact:

Facility ID:	64-4810
Owner Name:	HARTFORD REALTY, INC.
Owner Address:	131 BRAINARD RD
Owner Address 2:	Not reported
Owner Phone:	(860) 278-7044
Owner Phone Ext:	Not reported
Owner City/State/Zip:	HARTFORD, CT 061141603
Affiliation Type:	Owner
Contact Name:	Hani Bakri
Contact Title:	Not reported
Contact Email:	Not reported

Facility ID:	64-4810
Owner Name:	HARTFORD REALTY, INC.
Owner Address:	131 BRAINARD RD
Owner Address 2:	Not reported
Owner Phone:	(860) 278-7044
Owner Phone Ext:	Not reported
Owner City/State/Zip:	HARTFORD, CT 061141603
Affiliation Type:	Property Owner

BRAINARD ROAD SHELL (Continued) **U004009353**

Contact Name: Hani Bakri
Contact Title: Not reported
Contact Email: Not reported

Facility ID: 64-4810
Owner Name: HARTFORD REALTY, INC.
Owner Address: 131 BRAINARD RD
Owner Address 2: Not reported
Owner Phone: (860) 278-7044
Owner Phone Ext: Not reported
Owner City/State/Zip: HARTFORD, CT 061141603
Affiliation Type: Billing Contact
Contact Name: Hani Bakri
Contact Title: Not reported
Contact Email: Not reported

Facility ID: 64-4810
Owner Name: Hani Bakri
Owner Address: 131 BRAINARD RD
Owner Address 2: Not reported
Owner Phone: (860) 278-7044
Owner Phone Ext: Not reported
Owner City/State/Zip: HARTFORD, CT 061141603
Affiliation Type: Class A Operator
Contact Name: .
Contact Title: Not reported
Contact Email: Not reported

Facility ID: 64-4810
Owner Name: Hani Bakri
Owner Address: 131 BRAINARD RD
Owner Address 2: Not reported
Owner Phone: (860) 278-7044
Owner Phone Ext: Not reported
Owner City/State/Zip: HARTFORD, CT 061141603
Affiliation Type: Class B Operator
Contact Name: .
Contact Title: Not reported
Contact Email: Not reported

Facility ID: 64-4810
Owner Name: Hani Bakri
Owner Address: 131 BRAINARD RD
Owner Address 2: Not reported
Owner Phone: (860) 278-7044
Owner Phone Ext: Not reported
Owner City/State/Zip: HARTFORD, CT 061141603
Affiliation Type: Primary Contact
Contact Name: .
Contact Title: Not reported
Contact Email: Not reported

Facility ID: 64-4810
Owner Name: HARTFORD REALTY, INC.
Owner Address: 131 BRAINARD RD
Owner Address 2: Not reported
Owner Phone: (860) 278-7044

BRAINARD ROAD SHELL (Continued) **U004009353**

Owner Phone Ext:	Not reported
Owner City/State/Zip:	HARTFORD, CT 061141603
Affiliation Type:	Registrant
Contact Name:	Hani Bakri
Contact Title:	Not reported
Contact Email:	Not reported
Facility ID:	64-4810
Owner Name:	HARTFORD REALTY, INC.
Owner Address:	131 BRAINARD RD
Owner Address 2:	Not reported
Owner Phone:	(860) 278-7044
Owner Phone Ext:	Not reported
Owner City/State/Zip:	HARTFORD, CT 061141603
Affiliation Type:	Operator
Contact Name:	Hani Bakri
Contact Title:	Not reported
Contact Email:	Not reported

Name:	BRAINARD ROAD SHELL
Address:	131 BRAINARD RD
Address 2:	Not reported
City,State,Zip:	HARTFORD 06114
Facility ID:	64-4810
Substance:	Gasoline
Last Use Date:	02/28/2019
Tank ID:	C1R1
Closure Status:	Tank was Removed From Ground
Compartment ID:	Not reported
Tank Status:	Permanently Closed
Secondary Material:	Double Walled
Tank Material:	Fiberglass Reinforced Plastic
Capacity:	10000
Install Date:	01/01/1989
Overfill Installed:	Audible Alarm,Ball Float Device
Pipe Material:	Rigid Fiberglass Reinforced Plastic
Pipe Mode Description:	Containment Sumps @ Tanks,Double Walled
Spill Installed:	Spill Bucket
Latitude:	41.736663
Longitude:	-72.660442
Tank Latitude:	41.736663
Tank Longitude:	-72.660442

Contact:

Facility ID:	64-4810
Owner Name:	HARTFORD REALTY, INC.
Owner Address:	131 BRAINARD RD
Owner Address 2:	Not reported
Owner Phone:	(860) 278-7044
Owner Phone Ext:	Not reported
Owner City/State/Zip:	HARTFORD, CT 061141603
Affiliation Type:	Owner
Contact Name:	Hani Bakri
Contact Title:	Not reported
Contact Email:	Not reported
Facility ID:	64-4810

BRAINARD ROAD SHELL (Continued) **U004009353**

Owner Name: HARTFORD REALTY, INC.
Owner Address: 131 BRAINARD RD
Owner Address 2: Not reported
Owner Phone: (860) 278-7044
Owner Phone Ext: Not reported
Owner City/State/Zip: HARTFORD, CT 061141603
Affiliation Type: Property Owner
Contact Name: Hani Bakri
Contact Title: Not reported
Contact Email: Not reported

Facility ID: 64-4810
Owner Name: HARTFORD REALTY, INC.
Owner Address: 131 BRAINARD RD
Owner Address 2: Not reported
Owner Phone: (860) 278-7044
Owner Phone Ext: Not reported
Owner City/State/Zip: HARTFORD, CT 061141603
Affiliation Type: Billing Contact
Contact Name: Hani Bakri
Contact Title: Not reported
Contact Email: Not reported

Facility ID: 64-4810
Owner Name: Hani Bakri
Owner Address: 131 BRAINARD RD
Owner Address 2: Not reported
Owner Phone: (860) 278-7044
Owner Phone Ext: Not reported
Owner City/State/Zip: HARTFORD, CT 061141603
Affiliation Type: Class A Operator
Contact Name: .
Contact Title: Not reported
Contact Email: Not reported

Facility ID: 64-4810
Owner Name: Hani Bakri
Owner Address: 131 BRAINARD RD
Owner Address 2: Not reported
Owner Phone: (860) 278-7044
Owner Phone Ext: Not reported
Owner City/State/Zip: HARTFORD, CT 061141603
Affiliation Type: Class B Operator
Contact Name: .
Contact Title: Not reported
Contact Email: Not reported

Facility ID: 64-4810
Owner Name: Hani Bakri
Owner Address: 131 BRAINARD RD
Owner Address 2: Not reported
Owner Phone: (860) 278-7044
Owner Phone Ext: Not reported
Owner City/State/Zip: HARTFORD, CT 061141603
Affiliation Type: Primary Contact
Contact Name: .
Contact Title: Not reported

BRAINARD ROAD SHELL (Continued) **U004009353**

Contact Email: Not reported

Facility ID: 64-4810
Owner Name: HARTFORD REALTY, INC.
Owner Address: 131 BRAINARD RD
Owner Address 2: Not reported
Owner Phone: (860) 278-7044
Owner Phone Ext: Not reported
Owner City/State/Zip: HARTFORD, CT 061141603
Affiliation Type: Registrant
Contact Name: Hani Bakri
Contact Title: Not reported
Contact Email: Not reported

Facility ID: 64-4810
Owner Name: HARTFORD REALTY, INC.
Owner Address: 131 BRAINARD RD
Owner Address 2: Not reported
Owner Phone: (860) 278-7044
Owner Phone Ext: Not reported
Owner City/State/Zip: HARTFORD, CT 061141603
Affiliation Type: Operator
Contact Name: Hani Bakri
Contact Title: Not reported
Contact Email: Not reported

Name: BRAINARD ROAD SHELL
Address: 131 BRAINARD RD
Address 2: Not reported
City,State,Zip: HARTFORD 06114
Facility ID: 64-4810
Substance: Gasoline
Last Use Date: Not reported
Tank ID: D1
Closure Status: Tank was Removed From Ground
Compartment ID: a
Tank Status: Permanently Closed
Secondary Material: Not reported
Tank Material: Coated & Cathodically Protected Steel (sti-P3)
Capacity: 10000
Install Date: 04/01/1971
Overfill Installed: Not reported
Pipe Material: Bare Steel
Pipe Mode Description: Not reported
Spill Installed: Not reported
Latitude: 41.736663
Longitude: -72.660442
Tank Latitude: 41.736663
Tank Longitude: -72.660442

Contact:
Facility ID: 64-4810
Owner Name: HARTFORD REALTY, INC.
Owner Address: 131 BRAINARD RD
Owner Address 2: Not reported
Owner Phone: (860) 278-7044
Owner Phone Ext: Not reported

BRAINARD ROAD SHELL (Continued) **U004009353**

Owner City/State/Zip: HARTFORD, CT 061141603
Affiliation Type: Owner
Contact Name: Hani Bakri
Contact Title: Not reported
Contact Email: Not reported

Facility ID: 64-4810
Owner Name: HARTFORD REALTY, INC.
Owner Address: 131 BRAINARD RD
Owner Address 2: Not reported
Owner Phone: (860) 278-7044
Owner Phone Ext: Not reported
Owner City/State/Zip: HARTFORD, CT 061141603
Affiliation Type: Property Owner
Contact Name: Hani Bakri
Contact Title: Not reported
Contact Email: Not reported

Facility ID: 64-4810
Owner Name: HARTFORD REALTY, INC.
Owner Address: 131 BRAINARD RD
Owner Address 2: Not reported
Owner Phone: (860) 278-7044
Owner Phone Ext: Not reported
Owner City/State/Zip: HARTFORD, CT 061141603
Affiliation Type: Billing Contact
Contact Name: Hani Bakri
Contact Title: Not reported
Contact Email: Not reported

Facility ID: 64-4810
Owner Name: Hani Bakri
Owner Address: 131 BRAINARD RD
Owner Address 2: Not reported
Owner Phone: (860) 278-7044
Owner Phone Ext: Not reported
Owner City/State/Zip: HARTFORD, CT 061141603
Affiliation Type: Class A Operator
Contact Name: .
Contact Title: Not reported
Contact Email: Not reported

Facility ID: 64-4810
Owner Name: Hani Bakri
Owner Address: 131 BRAINARD RD
Owner Address 2: Not reported
Owner Phone: (860) 278-7044
Owner Phone Ext: Not reported
Owner City/State/Zip: HARTFORD, CT 061141603
Affiliation Type: Class B Operator
Contact Name: .
Contact Title: Not reported
Contact Email: Not reported

Facility ID: 64-4810
Owner Name: Hani Bakri
Owner Address: 131 BRAINARD RD

BRAINARD ROAD SHELL (Continued) **U004009353**

Owner Address 2:	Not reported
Owner Phone:	(860) 278-7044
Owner Phone Ext:	Not reported
Owner City/State/Zip:	HARTFORD, CT 061141603
Affiliation Type:	Primary Contact
Contact Name:	.
Contact Title:	Not reported
Contact Email:	Not reported

Facility ID:	64-4810
Owner Name:	HARTFORD REALTY, INC.
Owner Address:	131 BRAINARD RD
Owner Address 2:	Not reported
Owner Phone:	(860) 278-7044
Owner Phone Ext:	Not reported
Owner City/State/Zip:	HARTFORD, CT 061141603
Affiliation Type:	Registrant
Contact Name:	Hani Bakri
Contact Title:	Not reported
Contact Email:	Not reported

Facility ID:	64-4810
Owner Name:	HARTFORD REALTY, INC.
Owner Address:	131 BRAINARD RD
Owner Address 2:	Not reported
Owner Phone:	(860) 278-7044
Owner Phone Ext:	Not reported
Owner City/State/Zip:	HARTFORD, CT 061141603
Affiliation Type:	Operator
Contact Name:	Hani Bakri
Contact Title:	Not reported
Contact Email:	Not reported

Name:	BRAINARD ROAD SHELL
Address:	131 BRAINARD RD
Address 2:	Not reported
City,State,Zip:	HARTFORD 06114
Facility ID:	64-4810
Substance:	Gasoline
Last Use Date:	11/06/2019
Tank ID:	D1R1
Closure Status:	Tank was Removed From Ground
Compartment ID:	Not reported
Tank Status:	Permanently Closed
Secondary Material:	Single Walled
Tank Material:	Fiberglass Reinforced Plastic
Capacity:	10000
Install Date:	01/01/1989
Overfill Installed:	Audible Alarm,Ball Float Device
Pipe Material:	Rigid Fiberglass Reinforced Plastic
Pipe Mode Description:	Containment Sumps @ Dispensers,Containment Sumps @ Tanks,Single Walled
Spill Installed:	Spill Bucket
Latitude:	41.736663
Longitude:	-72.660442
Tank Latitude:	41.736663
Tank Longitude:	-72.660442

BRAINARD ROAD SHELL (Continued) **U004009353**

Contact:

Facility ID:	64-4810
Owner Name:	HARTFORD REALTY, INC.
Owner Address:	131 BRAINARD RD
Owner Address 2:	Not reported
Owner Phone:	(860) 278-7044
Owner Phone Ext:	Not reported
Owner City/State/Zip:	HARTFORD, CT 061141603
Affiliation Type:	Owner
Contact Name:	Hani Bakri
Contact Title:	Not reported
Contact Email:	Not reported

Facility ID:	64-4810
Owner Name:	HARTFORD REALTY, INC.
Owner Address:	131 BRAINARD RD
Owner Address 2:	Not reported
Owner Phone:	(860) 278-7044
Owner Phone Ext:	Not reported
Owner City/State/Zip:	HARTFORD, CT 061141603
Affiliation Type:	Property Owner
Contact Name:	Hani Bakri
Contact Title:	Not reported
Contact Email:	Not reported

Facility ID:	64-4810
Owner Name:	HARTFORD REALTY, INC.
Owner Address:	131 BRAINARD RD
Owner Address 2:	Not reported
Owner Phone:	(860) 278-7044
Owner Phone Ext:	Not reported
Owner City/State/Zip:	HARTFORD, CT 061141603
Affiliation Type:	Billing Contact
Contact Name:	Hani Bakri
Contact Title:	Not reported
Contact Email:	Not reported

Facility ID:	64-4810
Owner Name:	Hani Bakri
Owner Address:	131 BRAINARD RD
Owner Address 2:	Not reported
Owner Phone:	(860) 278-7044
Owner Phone Ext:	Not reported
Owner City/State/Zip:	HARTFORD, CT 061141603
Affiliation Type:	Class A Operator
Contact Name:	.
Contact Title:	Not reported
Contact Email:	Not reported

Facility ID:	64-4810
Owner Name:	Hani Bakri
Owner Address:	131 BRAINARD RD
Owner Address 2:	Not reported
Owner Phone:	(860) 278-7044
Owner Phone Ext:	Not reported
Owner City/State/Zip:	HARTFORD, CT 061141603
Affiliation Type:	Class B Operator

BRAINARD ROAD SHELL (Continued) **U004009353**

Contact Name: .
Contact Title: Not reported
Contact Email: Not reported

Facility ID: 64-4810
Owner Name: Hani Bakri
Owner Address: 131 BRAINARD RD
Owner Address 2: Not reported
Owner Phone: (860) 278-7044
Owner Phone Ext: Not reported
Owner City/State/Zip: HARTFORD, CT 061141603
Affiliation Type: Primary Contact
Contact Name: .
Contact Title: Not reported
Contact Email: Not reported

Facility ID: 64-4810
Owner Name: HARTFORD REALTY, INC.
Owner Address: 131 BRAINARD RD
Owner Address 2: Not reported
Owner Phone: (860) 278-7044
Owner Phone Ext: Not reported
Owner City/State/Zip: HARTFORD, CT 061141603
Affiliation Type: Registrant
Contact Name: Hani Bakri
Contact Title: Not reported
Contact Email: Not reported

Facility ID: 64-4810
Owner Name: HARTFORD REALTY, INC.
Owner Address: 131 BRAINARD RD
Owner Address 2: Not reported
Owner Phone: (860) 278-7044
Owner Phone Ext: Not reported
Owner City/State/Zip: HARTFORD, CT 061141603
Affiliation Type: Operator
Contact Name: Hani Bakri
Contact Title: Not reported
Contact Email: Not reported

Name: BRAINARD ROAD SHELL
Address: 131 BRAINARD RD
Address 2: Not reported
City,State,Zip: HARTFORD 06114
Facility ID: 64-4810
Substance: Used Oil
Last Use Date: 01/01/1989
Tank ID: E1
Closure Status: Tank was Removed From Ground
Compartment ID: a
Tank Status: Permanently Closed
Secondary Material: Not reported
Tank Material: Coated & Cathodically Protected Steel (sti-P3)
Capacity: 500
Install Date: 04/01/1971
Overfill Installed: Not reported

BRAINARD ROAD SHELL (Continued) **U004009353**

Pipe Material:	Not reported
Pipe Mode Description:	Not reported
Spill Installed:	Not reported
Latitude:	41.736663
Longitude:	-72.660442
Tank Latitude:	41.736663
Tank Longitude:	-72.660442

Contact:

Facility ID:	64-4810
Owner Name:	HARTFORD REALTY, INC.
Owner Address:	131 BRAINARD RD
Owner Address 2:	Not reported
Owner Phone:	(860) 278-7044
Owner Phone Ext:	Not reported
Owner City/State/Zip:	HARTFORD, CT 061141603
Affiliation Type:	Owner
Contact Name:	Hani Bakri
Contact Title:	Not reported
Contact Email:	Not reported

Facility ID:	64-4810
Owner Name:	HARTFORD REALTY, INC.
Owner Address:	131 BRAINARD RD
Owner Address 2:	Not reported
Owner Phone:	(860) 278-7044
Owner Phone Ext:	Not reported
Owner City/State/Zip:	HARTFORD, CT 061141603
Affiliation Type:	Property Owner
Contact Name:	Hani Bakri
Contact Title:	Not reported
Contact Email:	Not reported

Facility ID:	64-4810
Owner Name:	HARTFORD REALTY, INC.
Owner Address:	131 BRAINARD RD
Owner Address 2:	Not reported
Owner Phone:	(860) 278-7044
Owner Phone Ext:	Not reported
Owner City/State/Zip:	HARTFORD, CT 061141603
Affiliation Type:	Billing Contact
Contact Name:	Hani Bakri
Contact Title:	Not reported
Contact Email:	Not reported

Facility ID:	64-4810
Owner Name:	Hani Bakri
Owner Address:	131 BRAINARD RD
Owner Address 2:	Not reported
Owner Phone:	(860) 278-7044
Owner Phone Ext:	Not reported
Owner City/State/Zip:	HARTFORD, CT 061141603
Affiliation Type:	Class A Operator
Contact Name:	.
Contact Title:	Not reported
Contact Email:	Not reported

Facility ID:	64-4810

BRAINARD ROAD SHELL (Continued) **U004009353**

Owner Name:	Hani Bakri
Owner Address:	131 BRAINARD RD
Owner Address 2:	Not reported
Owner Phone:	(860) 278-7044
Owner Phone Ext:	Not reported
Owner City/State/Zip:	HARTFORD, CT 061141603
Affiliation Type:	Class B Operator
Contact Name:	.
Contact Title:	Not reported
Contact Email:	Not reported

Facility ID:	64-4810
Owner Name:	Hani Bakri
Owner Address:	131 BRAINARD RD
Owner Address 2:	Not reported
Owner Phone:	(860) 278-7044
Owner Phone Ext:	Not reported
Owner City/State/Zip:	HARTFORD, CT 061141603
Affiliation Type:	Primary Contact
Contact Name:	.
Contact Title:	Not reported
Contact Email:	Not reported

Facility ID:	64-4810
Owner Name:	HARTFORD REALTY, INC.
Owner Address:	131 BRAINARD RD
Owner Address 2:	Not reported
Owner Phone:	(860) 278-7044
Owner Phone Ext:	Not reported
Owner City/State/Zip:	HARTFORD, CT 061141603
Affiliation Type:	Registrant
Contact Name:	Hani Bakri
Contact Title:	Not reported
Contact Email:	Not reported

Facility ID:	64-4810
Owner Name:	HARTFORD REALTY, INC.
Owner Address:	131 BRAINARD RD
Owner Address 2:	Not reported
Owner Phone:	(860) 278-7044
Owner Phone Ext:	Not reported
Owner City/State/Zip:	HARTFORD, CT 061141603
Affiliation Type:	Operator
Contact Name:	Hani Bakri
Contact Title:	Not reported
Contact Email:	Not reported

Name:	BRAINARD ROAD SHELL
Address:	131 BRAINARD RD
Address 2:	Not reported
City,State,Zip:	HARTFORD 06114
Facility ID:	64-4810
Substance:	Gasoline
Last Use Date:	01/01/1989
Tank ID:	F1
Closure Status:	Tank was Removed From Ground

BRAINARD ROAD SHELL (Continued) **U004009353**

Compartment ID:	a
Tank Status:	Permanently Closed
Secondary Material:	Not reported
Tank Material:	Asphalt Coated or Bare Steel
Capacity:	1000
Install Date:	04/01/1971
Overfill Installed:	Not reported
Pipe Material:	Bare Steel
Pipe Mode Description:	Not reported
Spill Installed:	Not reported
Latitude:	41.736663
Longitude:	-72.660442
Tank Latitude:	41.736663
Tank Longitude:	-72.660442

Contact:

Facility ID:	64-4810
Owner Name:	HARTFORD REALTY, INC.
Owner Address:	131 BRAINARD RD
Owner Address 2:	Not reported
Owner Phone:	(860) 278-7044
Owner Phone Ext:	Not reported
Owner City/State/Zip:	HARTFORD, CT 061141603
Affiliation Type:	Owner
Contact Name:	Hani Bakri
Contact Title:	Not reported
Contact Email:	Not reported

Facility ID:	64-4810
Owner Name:	HARTFORD REALTY, INC.
Owner Address:	131 BRAINARD RD
Owner Address 2:	Not reported
Owner Phone:	(860) 278-7044
Owner Phone Ext:	Not reported
Owner City/State/Zip:	HARTFORD, CT 061141603
Affiliation Type:	Property Owner
Contact Name:	Hani Bakri
Contact Title:	Not reported
Contact Email:	Not reported

Facility ID:	64-4810
Owner Name:	HARTFORD REALTY, INC.
Owner Address:	131 BRAINARD RD
Owner Address 2:	Not reported
Owner Phone:	(860) 278-7044
Owner Phone Ext:	Not reported
Owner City/State/Zip:	HARTFORD, CT 061141603
Affiliation Type:	Billing Contact
Contact Name:	Hani Bakri
Contact Title:	Not reported
Contact Email:	Not reported

Facility ID:	64-4810
Owner Name:	Hani Bakri
Owner Address:	131 BRAINARD RD
Owner Address 2:	Not reported
Owner Phone:	(860) 278-7044
Owner Phone Ext:	Not reported

BRAINARD ROAD SHELL (Continued) **U004009353**

Owner City/State/Zip: HARTFORD, CT 061141603
Affiliation Type: Class A Operator
Contact Name: .
Contact Title: Not reported
Contact Email: Not reported

Facility ID: 64-4810
Owner Name: Hani Bakri
Owner Address: 131 BRAINARD RD
Owner Address 2: Not reported
Owner Phone: (860) 278-7044
Owner Phone Ext: Not reported
Owner City/State/Zip: HARTFORD, CT 061141603
Affiliation Type: Class B Operator
Contact Name: .
Contact Title: Not reported
Contact Email: Not reported

Facility ID: 64-4810
Owner Name: Hani Bakri
Owner Address: 131 BRAINARD RD
Owner Address 2: Not reported
Owner Phone: (860) 278-7044
Owner Phone Ext: Not reported
Owner City/State/Zip: HARTFORD, CT 061141603
Affiliation Type: Primary Contact
Contact Name: .
Contact Title: Not reported
Contact Email: Not reported

Facility ID: 64-4810
Owner Name: HARTFORD REALTY, INC.
Owner Address: 131 BRAINARD RD
Owner Address 2: Not reported
Owner Phone: (860) 278-7044
Owner Phone Ext: Not reported
Owner City/State/Zip: HARTFORD, CT 061141603
Affiliation Type: Registrant
Contact Name: Hani Bakri
Contact Title: Not reported
Contact Email: Not reported

Facility ID: 64-4810
Owner Name: HARTFORD REALTY, INC.
Owner Address: 131 BRAINARD RD
Owner Address 2: Not reported
Owner Phone: (860) 278-7044
Owner Phone Ext: Not reported
Owner City/State/Zip: HARTFORD, CT 061141603
Affiliation Type: Operator
Contact Name: Hani Bakri
Contact Title: Not reported
Contact Email: Not reported

R152 **TEXACO** **CT MANIFEST** **S125683871**
West **131 BRAINARD RD** **N/A**
< 1/8 **HARTFORD, CT**
0.122 mi.
645 ft. **Site 6 of 11 in cluster R**

Relative:
Higher

Actual:
38 ft.

CT MANIFEST:

Name:	TEXACO
Address:	131 BRAINARD RD
City,State,Zip:	HARTFORD, CT
Phone:	Not reported
Country:	Not reported
Manifest ID:	CTC0215937
EPA ID:	CTP000010531

Hazardous Waste Manifest:

Year:	1990
Manifest:	CTC0215937
EPA ID:	CTP000010531
Generator Mailing Address:	131 BRAINARD RD
Generator City,State,Zip:	HARTFORD, CT
Discrepancies:	N
Date Shipped:	1990-05-24
Date Received:	1990-05-24
Transporter 2 Date:	Not reported
TSDF EPA ID:	CTD021816889
TSDF Name:	UNITED OIL RECOVERY INC
TSDF Address:	136 GRACEY AVE
TSDF City,State,Zip:	MERIDEN, CT 06450
TSDF Country:	USA
Transporter EPA ID:	CTD004533063
Transporter Name:	KESSLER INSTALLATION CORP
Transporter Address:	Not reported
Transporter City,State,Zip:	CT
Transporter Country:	USA
Transporter 2 EPA ID:	Not reported
Transporter 2 Name:	Not reported
Transporter 2 Address:	Not reported
Transporter 2 City,State,Zip:	CT
Transporter 2 Country:	USA
US DOT Description:	WATER FLAMMABLE LIQUID, NOS
Number of Containers:	001
Container Type:	DM
Quantity/Weight/Volume:	55/G
Batch Number:	999999
EPA Waste Codes:	D001 - IGNITABLE WASTE
Copies:	1
Alternate Facility Name:	Not reported
Alternate Facility Address:	Not reported
Alternate Facility State:	Not reported
Alternate Facility Date:	Not reported

Year:	1989
Manifest:	CTC0286120
EPA ID:	CTP000010531
Generator Mailing Address:	131 BRAINAR RD
Generator City,State,Zip:	HARTFORD, CT
Discrepancies:	N
Date Shipped:	1989-12-21

TEXACO (Continued) **S125683871**

Date Received:	1989-12-21
Transporter 2 Date:	Not reported
TSDF EPA ID:	CTD021816889
TSDF Name:	UNITED OIL RECOVERY INC
TSDF Address:	136 GRACEY AVE
TSDF City,State,Zip:	MERIDEN, CT 06450
TSDF Country:	USA
Transporter EPA ID:	CTD021816889
Transporter Name:	UNITED OIL RECOVERY INC
Transporter Address:	Not reported
Transporter City,State,Zip:	CT
Transporter Country:	USA
Transporter 2 EPA ID:	Not reported
Transporter 2 Name:	Not reported
Transporter 2 Address:	Not reported
Transporter 2 City,State,Zip:	CT
Transporter 2 Country:	USA
US DOT Description:	WASTE FLAMMABLE LIQUID, NOS
Number of Containers:	001
Container Type:	TT
Quantity/Weight/Volume:	936/G
Batch Number:	999999
EPA Waste Codes:	D001 - IGNITABLE WASTE
Copies:	1
Alternate Facility Name:	Not reported
Alternate Facility Address:	Not reported
Alternate Facility State:	Not reported
Alternate Facility Date:	Not reported

R153 **HALPRIN'S TEXACO** **CT SPILLS** **S104104595**
West **131 BRAINARD RD.** **CT CPCS** **N/A**
< 1/8 **HARTFORD, CT 06103**
0.122 mi.
645 ft. **Site 7 of 11 in cluster R**

Relative: **Higher**
Actual: **38 ft.**

SPILLS:

Name:	Not reported
Address:	131 BRAINARD RD.
City,State,Zip:	HARTFORD, CT
Year of Database:	1997
Case Number:	9704426
Who Took Spill:	935
Assigned To:	No Response
Report Date:	08/12/1997
Report Time:	00:00 AM
Date Release:	08/12/1997
Time Responded:	00:00 AM
Corrective Action Taken:	Contained, and Repaired Line
Cause Info:	Transfer Line Failure
Media Info:	Ground Surface
Release Type:	petroleum
Reported By:	andy bykowski
Phone:	860 4243564
Representing:	dep air
Terminated:	YES
Recovd (Total):	0
Total (Water):	0
Facility Status:	Closed

HALPRIN'S TEXACO (Continued) **S104104595**

Continuous Spill: False
Released Substance: gasoline
Qty: < 2.00 (Gallons)
Emergency Measure: identified leak in double wall piping (primary line leak), leak controlled in submersible containment area, line is purged for repair, Lamountain Bros.: Tom Healy
Water Body: Other (n)
Discharger: star enterprises
Telephone: Not reported
Responsible Party: true
RP Address 1: Not reported
RP City,St,Zip: CT
Historic: False
Waterbody: none
Time Stamp: 1997-08-12 11:43:28
Sr Inspector: Torres, Neil
At Inspctor: **NO RESPONSE
User Stamp: Not reported
Comments: Not reported
Action: Contained
Other Action: Not reported
Action: Repaired Line
Other Action: Not reported
Agency ID: DEP
Other Agency: Not reported
DEP Bureau: BUREAU OF WASTE MANAGEMENT
DEP Agency: OIL AND CHEMICAL SPILL RESPONSE
Cause ID: Transfer Line Failure
Other Cause: Not reported
Media ID: Ground Surface
Other Media: Not reported
Release Type: petroleum
Other Release: Not reported
Waterbody: Other
Other Wtrbody: n

CPCS:
Name: HALPRIN'S TEXACO
Address: 131 BRAINARD RD.
City,State,Zip: HARTFORD, CT 06103
Site Type: LUST
Lust Status code: 3
Lust Status: Cleanup Initiated
PTP Form: Not reported
Program: Not reported
Comments: Spill Report Id: 89-135 & 89-4667 Ust Cleanup Account Id: 354 Spill Report 89-135 States That Gasoline Tank Were Pumped Out. Spill Report 89-4667 States That A Gasoline Ust Was Removed By Kessler Automotive On 12/19/89.
Site Type Definition: Leaking Underground Storage Tanks Rem. Started

R154
West
< 1/8
0.122 mi.
645 ft.

TEXACO
131 BRAINARD ROAD
HARTFORD, CT 06103

CT CPCS **S109739730**
N/A

Site 8 of 11 in cluster R

Relative:
Higher

Actual:
38 ft.

CPCS:

Name:	TEXACO
Address:	131 BRAINARD ROAD
City,State,Zip:	HARTFORD, CT 06103
Site Type:	Projects
Lust Status code:	Not reported
Lust Status:	Not reported
PTP Form:	Not reported
Program:	Vol_rem_133y
Comments:	Not reported
Site Type Definition:	Voluntary Remediation 133 Y

R155
West
< 1/8
0.122 mi.
645 ft.

BRAINARD ROAD SHELL
131 BRAINARD RD
HARTFORD, CT 06114

CT LUST **S109720997**
CT VCP **N/A**
CT SPILLS
CT NPDES

Site 9 of 11 in cluster R

Relative:
Higher

Actual:
38 ft.

LUST:

Name:	Not reported
Name 2:	Not reported
Address:	131 BRAINARD ROAD
Address 2:	Not reported
City,State,Zip:	HARTFORD, CT
LUST Case Id:	28339
Release Date:	12/14/1989
Site Case ID:	64-4810
Substance:	Gasoline
Release Source:	Tank
Release Cause:	Overfill
Release Identified:	Removal/Closure
Case Number:	1989-00135
Release Quantity:	240 tons soils
Facility City Number:	Not reported

Detail As of 06/2020:

Name:	BRAINARD ROAD SHELL (FORMER HALPRIN'S TEXACO AND SHELL #100041)
Name 2:	Not reported
Address:	131 BRAINARD ROAD
City,State,Zip:	HARTFORD, CT 061141203
Address 2:	Not reported
LUST Id:	313
UST Facility Id:	4810
LUST Case Id:	28339
Lust Status:	Lust Completed
Processing Status:	Not reported
EPA Reportable:	True
Motor Fuel:	True
Diesel:	False
Gasoline:	True
Other:	False
Other Release:	Not reported
No Release:	False
Leak:	False

BRAINARD ROAD SHELL (Continued) **S109720997**

Tank:	True
Piping:	False
Overfill:	False
Removal:	True
Incident Date:	12/14/1989
Entry Date:	Not reported
Site Case Id:	201905112
UST Site Id:	354
Cost Recovery Spill Case #:	Not reported
Old SITS Number:	198900135
Case Log Id:	Not reported
Monthly Report Id:	0
UST Owner Id:	6472
LUST Owner Id:	Not reported
UST Event Id:	312
Contact Info:	Not reported
Contact EMail:	c.lurix@superiorenvironmental.com
Site Contact City,St,Zip:	25, CT 064101243
2nd Contact:	W. Scott Burrus (Sovereign Consulting Inc.)
2nd Contact EMail:	Sburrus@sovcon.com
2nd Contact Address:	1 Tarby Lane
2nd Contact City,St,Zip:	108, CT 06478
2nd Contact Address 2:	Not reported
2nd Contact City 2:	Oxford
2nd Contact Phone Number:	2038281640
2nd Contact Fax Number:	2038281641
2nd Contact Type:	Senior Project Manager, LEP
Facility City Num:	64
Site Contact:	Carl Lurix (Superior Environmental Corp)
Site Contact Address:	125 Commerce Court
Site Contact Add 2:	Suite 5
Site Contact City 2:	Cheshire
Site Contact Phone:	2034392705
Site Contact Fax:	2034392708
Site Contact Type:	Office Manager
Department Contact 1:	Not reported
Department Contact 2:	Not reported
Referral Source:	Not reported
Offsite Source:	False
Date Referred:	Not reported
Emergency:	False
Private Heating Fuel:	False
Commercial Heating Fuel:	False
Commercial HF < 2100 Gal.:	False
Commercial HF > 2100 Gal.:	False
Commercial HF - Size Unk:	False
No LUST Site:	False
Cost Recvry Prgm Candidate:	False
OCSRD Complete:	False
Follow Up Flag:	False
Alternate Water Supply:	False
Relocation:	False
Responsible Party:	False
Responsible EMail:	hartfordgas@sbcglobal.net
Resp Party Name:	HARTFORD REALTY, INC
Resp Party Address:	131 Brainard Road
Resp Party City,St,Zip:	Hartford, CT 061141203

BRAINARD ROAD SHELL (Continued) **S109720997**

Resp Party Town Number:	64
Resp Party Phone:	8602787044
Resp Party Fax:	Not reported
Resp Party Name 2:	Not reported
Resp Party Address 2:	Not reported
Resp Party Phone 2:	8605685851
Investigator Id:	27
Follow Update:	Not reported
Area Lextent:	Not reported
Annual Precipitation:	Not reported
Affected Population:	Not reported
Population Setting:	Not reported
Ground Water Direction:	Not reported
Ground Water Gradient:	Not reported
Hydro Basin:	Not reported
Drastic:	Not reported
Geo Setting:	Not reported
Ground Water Classification:	GB
Receptor:	Not reported
Ground Water Flow Direction:	southwest
Ground Water Depth:	3.80 - 7.50
Areas Of Concern:	Not reported
Free Product Inches:	Not reported
Fund Date:	Not reported
Fund Planned:	No
Fund Obligated:	No
Fund Outlayed:	No
Fund Judgment:	No
Fund Recovered:	No
Cellar Borings:	False
Install Micro Wells:	True
Ground Water Sample:	True
Soil Sample:	True
Soil Gas:	False
Site Inspect:	False
Soil Excavate:	True
Geo Probe:	True
Survey:	False
Potable Well Sample:	False
Sample MWS:	True
Ground Water Gauging:	True
Soil Venting:	True
Active:	False
NOV Action:	None
NOV Issued:	Not reported
NOV Due:	Not reported
NOV Received:	Not reported
NOV Closed:	Not reported
NOV Disc Date:	Not reported
NOV Issued Date:	Not reported
NOV Compliance Sched:	Not reported
NOV Admin Order:	Not reported
NOV Referred To Ag:	Not reported
Stop All NOV Actions:	False
Release Invest Rpt:	False
DEP App Letter 1:	False
Correct Action Plan:	False

BRAINARD ROAD SHELL (Continued) **S109720997**

DEP App Letter 2:	False
Rem Sys Install:	False
Rem Sys Install Date:	Not reported
Closure Date:	Not reported
Rem Sys Monitoring Rpt:	False
Qrtly Gwater Mon Rpts:	False
Closure Req Rpt:	False
DEP Closure Letter:	False
Referred To:	Not reported
No Wells:	Not reported
Lph Wells:	Not reported
User Stamp:	ForrestA/Forrestlaiuppaa
Date Stamp:	04/22/2020
Correspondence:	Not reported
Environmental Impact:	Not reported
FollowUp:	Not reported
GW Comments:	southerly flowing stream is 750 ft west and is tributary of Conn RiverWethersfield Cove is 2000ft south
Location Desc:	loose packed fine to med grain sand with some silt and little gravel.
NOV Comments:	Not reported
Release Desc:	Not reported
Running Comments:	Spills Files, UST Enforcement Files, Cleanup Fund Files, FileNet, and LUST Files
Work Performed:	Not reported

Name:	Not reported
Name 2:	Not reported
Address:	131 BRAINARD ROAD
Address 2:	Not reported
City,State,Zip:	HARTFORD, CT
LUST Case Id:	28339
Release Date:	10/24/2019
Site Case ID:	64-4810
Substance:	Gasoline and Diesel
Release Source:	Unknown
Release Cause:	Unknown
Release Identified:	Other - Installation of new USTs
Case Number:	2019-05112
Release Quantity:	Unknown
Facility City Number:	Not reported

Detail As of 06/2020:

Name:	BRAINARD ROAD SHELL (FORMER HALPRIN'S TEXACO AND SHELL #100041)
Name 2:	Not reported
Address:	131 BRAINARD ROAD
City,State,Zip:	HARTFORD, CT 061141203
Address 2:	Not reported
LUST Id:	313
UST Facility Id:	4810
LUST Case Id:	28339
Lust Status:	Lust Completed
Processing Status:	Not reported
EPA Reportable:	True
Motor Fuel:	True
Diesel:	False
Gasoline:	True
Other:	False

BRAINARD ROAD SHELL (Continued) **S109720997**

Other Release:	Not reported
No Release:	False
Leak:	False
Tank:	True
Piping:	False
Overfill:	False
Removal:	True
Incident Date:	12/14/1989
Entry Date:	Not reported
Site Case Id:	201905112
UST Site Id:	354
Cost Recovery Spill Case #:	Not reported
Old SITS Number:	198900135
Case Log Id:	Not reported
Monthly Report Id:	0
UST Owner Id:	6472
LUST Owner Id:	Not reported
UST Event Id:	312
Contact Info:	Not reported
Contact EMail:	c.lurix@superiorenvironmental.com
Site Contact City,St,Zip:	25, CT 064101243
2nd Contact:	W. Scott Burrus (Sovereign Consulting Inc.)
2nd Contact EMail:	Sburrus@sovcon.com
2nd Contact Address:	1 Tarby Lane
2nd Contact City,St,Zip:	108, CT 06478
2nd Contact Address 2:	Not reported
2nd Contact City 2:	Oxford
2nd Contact Phone Number:	2038281640
2nd Contact Fax Number:	2038281641
2nd Contact Type:	Senior Project Manager, LEP
Facility City Num:	64
Site Contact:	Carl Lurix (Superior Environmental Corp)
Site Contact Address:	125 Commerce Court
Site Contact Add 2:	Suite 5
Site Contact City 2:	Cheshire
Site Contact Phone:	2034392705
Site Contact Fax:	2034392708
Site Contact Type:	Office Manager
Department Contact 1:	Not reported
Department Contact 2:	Not reported
Referral Source:	Not reported
Offsite Source:	False
Date Referred:	Not reported
Emergency:	False
Private Heating Fuel:	False
Commercial Heating Fuel:	False
Commercial HF < 2100 Gal.:	False
Commercial HF > 2100 Gal.:	False
Commercial HF - Size Unk:	False
No LUST Site:	False
Cost Recvry Prgm Candidate:	False
OCSRD Complete:	False
Follow Up Flag:	False
Alternate Water Supply:	False
Relocation:	False
Responsible Party:	False
Responsible EMail:	hartfordgas@sbcglobal.net

BRAINARD ROAD SHELL (Continued) **S109720997**

Resp Party Name:	HARTFORD REALTY, INC
Resp Party Address:	131 Brainard Road
Resp Party City,St,Zip:	Hartford, CT 061141203
Resp Party Town Number:	64
Resp Party Phone:	8602787044
Resp Party Fax:	Not reported
Resp Party Name 2:	Not reported
Resp Party Address 2:	Not reported
Resp Party Phone 2:	8605685851
Investigator Id:	27
Follow Update:	Not reported
Area Lextent:	Not reported
Annual Precipitation:	Not reported
Affected Population:	Not reported
Population Setting:	Not reported
Ground Water Direction:	Not reported
Ground Water Gradient:	Not reported
Hydro Basin:	Not reported
Drastic:	Not reported
Geo Setting:	Not reported
Ground Water Classification:	GB
Receptor:	Not reported
Ground Water Flow Direction:	southwest
Ground Water Depth:	3.80 - 7.50
Areas Of Concern:	Not reported
Free Product Inches:	Not reported
Fund Date:	Not reported
Fund Planned:	No
Fund Obligated:	No
Fund Outlayed:	No
Fund Judgment:	No
Fund Recovered:	No
Cellar Borings:	False
Install Micro Wells:	True
Ground Water Sample:	True
Soil Sample:	True
Soil Gas:	False
Site Inspect:	False
Soil Excavate:	True
Geo Probe:	True
Survey:	False
Potable Well Sample:	False
Sample MWS:	True
Ground Water Gauging:	True
Soil Venting:	True
Active:	False
NOV Action:	None
NOV Issued:	Not reported
NOV Due:	Not reported
NOV Received:	Not reported
NOV Closed:	Not reported
NOV Disc Date:	Not reported
NOV Issued Date:	Not reported
NOV Compliance Sched:	Not reported
NOV Admin Order:	Not reported
NOV Referred To Ag:	Not reported
Stop All NOV Actions:	False

BRAINARD ROAD SHELL (Continued) **S109720997**

Release Invest Rpt:	False
DEP App Letter 1:	False
Correct Action Plan:	False
DEP App Letter 2:	False
Rem Sys Install:	False
Rem Sys Install Date:	Not reported
Closure Date:	Not reported
Rem Sys Monitoring Rpt:	False
Qrtly Gwater Mon Rpts:	False
Closure Req Rpt:	False
DEP Closure Letter:	False
Referred To:	Not reported
No Wells:	Not reported
Lph Wells:	Not reported
User Stamp:	ForrestA/Forrestlaiuppaa
Date Stamp:	04/22/2020
Correspondence:	Not reported
Environmental Impact:	Not reported
FollowUp:	Not reported
GW Comments:	southerly flowing stream is 750 ft west and is tributary of Conn RiverWethersfield Cove is 2000ft south
Location Desc:	loose packed fine to med grain sand with some silt and little gravel.
NOV Comments:	Not reported
Release Desc:	Not reported
Running Comments:	Spills Files, UST Enforcement Files, Cleanup Fund Files, FileNet, and LUST Files
Work Performed:	Not reported

Name:	Not reported
Name 2:	Not reported
Address:	131 BRAINARD ROAD
Address 2:	Not reported
City,State,Zip:	HARTFORD, CT
LUST Case Id:	28339
Release Date:	01/10/1989
Site Case ID:	64-4810
Substance:	Gasoline
Release Source:	Tank
Release Cause:	Leak
Release Identified:	Not reported
Case Number:	Unknown
Release Quantity:	Unknown
Facility City Number:	Not reported

Detail As of 06/2020:

Name:	BRAINARD ROAD SHELL (FORMER HALPRIN'S TEXACO AND SHELL #100041)
Name 2:	Not reported
Address:	131 BRAINARD ROAD
City,State,Zip:	HARTFORD, CT 061141203
Address 2:	Not reported
LUST Id:	313
UST Facility Id:	4810
LUST Case Id:	28339
Lust Status:	Lust Completed
Processing Status:	Not reported
EPA Reportable:	True
Motor Fuel:	True

BRAINARD ROAD SHELL (Continued) **S109720997**

Diesel:	False
Gasoline:	True
Other:	False
Other Release:	Not reported
No Release:	False
Leak:	False
Tank:	True
Piping:	False
Overfill:	False
Removal:	True
Incident Date:	12/14/1989
Entry Date:	Not reported
Site Case Id:	201905112
UST Site Id:	354
Cost Recovery Spill Case #:	Not reported
Old SITS Number:	198900135
Case Log Id:	Not reported
Monthly Report Id:	0
UST Owner Id:	6472
LUST Owner Id:	Not reported
UST Event Id:	312
Contact Info:	Not reported
Contact EMail:	c.lurix@superiorenvironmental.com
Site Contact City,St,Zip:	25, CT 064101243
2nd Contact:	W. Scott Burrus (Sovereign Consulting Inc.)
2nd Contact EMail:	Sburrus@sovcon.com
2nd Contact Address:	1 Tarby Lane
2nd Contact City,St,Zip:	108, CT 06478
2nd Contact Address 2:	Not reported
2nd Contact City 2:	Oxford
2nd Contact Phone Number:	2038281640
2nd Contact Fax Number:	2038281641
2nd Contact Type:	Senior Project Manager, LEP
Facility City Num:	64
Site Contact:	Carl Lurix (Superior Environmental Corp)
Site Contact Address:	125 Commerce Court
Site Contact Add 2:	Suite 5
Site Contact City 2:	Cheshire
Site Contact Phone:	2034392705
Site Contact Fax:	2034392708
Site Contact Type:	Office Manager
Department Contact 1:	Not reported
Department Contact 2:	Not reported
Referral Source:	Not reported
Offsite Source:	False
Date Referred:	Not reported
Emergency:	False
Private Heating Fuel:	False
Commercial Heating Fuel:	False
Commercial HF < 2100 Gal.:	False
Commercial HF > 2100 Gal.:	False
Commercial HF - Size Unk:	False
No LUST Site:	False
Cost Recvry Prgm Candidate:	False
OCSRD Complete:	False
Follow Up Flag:	False
Alternate Water Supply:	False

BRAINARD ROAD SHELL (Continued) **S109720997**

Relocation:	False
Responsible Party:	False
Responsible EMail:	hartfordgas@sbcglobal.net
Resp Party Name:	HARTFORD REALTY, INC
Resp Party Address:	131 Brainard Road
Resp Party City,St,Zip:	Hartford, CT 061141203
Resp Party Town Number:	64
Resp Party Phone:	8602787044
Resp Party Fax:	Not reported
Resp Party Name 2:	Not reported
Resp Party Address 2:	Not reported
Resp Party Phone 2:	8605685851
Investigator Id:	27
Follow Update:	Not reported
Area Lextent:	Not reported
Annual Precipitation:	Not reported
Affected Population:	Not reported
Population Setting:	Not reported
Ground Water Direction:	Not reported
Ground Water Gradient:	Not reported
Hydro Basin:	Not reported
Drastic:	Not reported
Geo Setting:	Not reported
Ground Water Classification:	GB
Receptor:	Not reported
Ground Water Flow Direction:	southwest
Ground Water Depth:	3.80 - 7.50
Areas Of Concern:	Not reported
Free Product Inches:	Not reported
Fund Date:	Not reported
Fund Planned:	No
Fund Obligated:	No
Fund Outlayed:	No
Fund Judgment:	No
Fund Recovered:	No
Cellar Borings:	False
Install Micro Wells:	True
Ground Water Sample:	True
Soil Sample:	True
Soil Gas:	False
Site Inspect:	False
Soil Excavate:	True
Geo Probe:	True
Survey:	False
Potable Well Sample:	False
Sample MWS:	True
Ground Water Gauging:	True
Soil Venting:	True
Active:	False
NOV Action:	None
NOV Issued:	Not reported
NOV Due:	Not reported
NOV Received:	Not reported
NOV Closed:	Not reported
NOV Disc Date:	Not reported
NOV Issued Date:	Not reported
NOV Compliance Sched:	Not reported

BRAINARD ROAD SHELL (Continued) **S109720997**

NOV Admin Order:	Not reported
NOV Referred To Ag:	Not reported
Stop All NOV Actions:	False
Release Invest Rpt:	False
DEP App Letter 1:	False
Correct Action Plan:	False
DEP App Letter 2:	False
Rem Sys Install:	False
Rem Sys Install Date:	Not reported
Closure Date:	Not reported
Rem Sys Monitoring Rpt:	False
Qrtly Gwater Mon Rpts:	False
Closure Req Rpt:	False
DEP Closure Letter:	False
Referred To:	Not reported
No Wells:	Not reported
Lph Wells:	Not reported
User Stamp:	ForrestA/Forrestlaiuppaa
Date Stamp:	04/22/2020
Correspondence:	Not reported
Environmental Impact:	Not reported
FollowUp:	Not reported
GW Comments:	southerly flowing stream is 750 ft west and is tributary of Conn RiverWethersfield Cove is 2000ft south
Location Desc:	loose packed fine to med grain sand with some silt and little gravel.
NOV Comments:	Not reported
Release Desc:	Not reported
Running Comments:	Spills Files, UST Enforcement Files, Cleanup Fund Files, FileNet, and LUST Files
Work Performed:	Not reported

VCP:

Name:	TEXACO STATION #100041
Address:	131 BRAINARD ROAD
City,State,Zip:	HARTFORD, CT
Transferor (seller):	Not reported
Transfee (buyer):	Not reported
Certifying Party:	Not reported
Certifying Party Attn:	Not reported
Certifying Party Title:	Not reported
Certifying Party Address:	Not reported
Certifying Party City,St,Zip:	Not reported
Voluntary Remediation Site:	Yes
Date Received:	Not reported
Acknowledge Date:	Not reported
Determination Date:	Not reported
LEP Verified/DEP:	Not reported
Rem Id:	6028
Remediation Location Id:	2228
Date Entered:	Not reported
Program:	Vol_Rem_133Y
GAO Site:	False
Staff Full Name:	MaryAnne Danyluk
Super/Date:	Not reported
Stage Of Project:	Not reported
RP Level Of Activity:	Not reported

BRAINARD ROAD SHELL (Continued) **S109720997**

RP Needed Level Of Activity:	Not reported
Staff Level Of Activity:	Not reported
Staff Needed Level Of Activity:	Not reported
Public Intrest:	Not reported
PRP Cooperation:	Not reported
Enforcement Status:	Not reported
Level Of Complexity:	Not reported
Complex Eng Or Sci:	False
Complex Due To Public Involvement:	False
Politically Complex:	False
Complex Enforcement:	False
Coordination With Other Bureaus:	False
EPA Involvement:	False
Staff Prefrence:	Not reported
Readiness For Transfer:	Not reported
Project Transfer Time:	Not reported
Transfer Comments:	Not reported
Staff As Of July 2000:	Not reported
Initial Staff:	Not reported
Type Of Transfer:	Not reported
Salutation:	Not reported
Relationship To Transfer:	Not reported
Audit Date:	Not reported
Verif Type:	Not reported
Audit Outcome:	Not reported
GW:	Not reported
Basin:	Not reported
1st Payment:	Not reported
Pay Tag1:	Not reported
2nd Payment:	Not reported
Pay Tag2:	Not reported
Rtn:	Not reported
Revised:	Not reported
ECAF Received:	Not reported
Old Determination Date:	Not reported
Redeterminationdate:	Not reported
Previous Determination:	Not reported
Monitoringoption:	Not reported
Postremedialmonitoring:	Not reported
Schedule Of I/R:	Not reported
Schedule Overdue:	Not reported
Aprvl Sched:	Not reported
Yr 1 Report:	Not reported
Yr 2 Report:	Not reported
Report Overdue:	Not reported
Ext Aprvl Sched:	Not reported
License #:	Not reported
Project Phase:	Not reported
PT Comments:	Not reported
EPA Id Number:	Not reported
GW Class:	Not reported
SW Class:	Not reported
AO/C0:	Not reported
Water Lead(Y Or N):	Not reported
Priority:	Not reported
Project Status(A, I Or D):	Not reported
Last Updated:	Not reported

BRAINARD ROAD SHELL (Continued) **S109720997**

SR Comments:	Not reported
Priority Or Work-Load:	Not reported
Status:	LEP post 10/1/95 filing
Notes:	Not reported
Special Project Name:	Not reported
Special Project Comments:	Not reported
DOT Project:	Not reported
Pt Counter:	0
Project Complete:	True
Project Inactive:	False
Intl Deposit #:	Not reported
Deposit #:	Not reported
Spill Case #:	Not reported
Diversion Id:	0
Public Notice:	Not reported
Rap Received:	Not reported
Rap Approved:	Not reported
Compliance Category:	Not reported
Delete Record:	False
ECAF Reviewed By:	Not reported
Notlocatable:	False
Primaryaddress:	False
Aka_sitename:	False
Primarysitename:	True
Aka_siteaddress:	False
Lead:	LEP
Contain Value For Decode:	L
ACKTAG:	Not reported
RCVTAG:	Not reported
Rtn Ctfd:	Not reported
Review:	Not reported
I:	Not reported
C:	Not reported
D:	Not reported
Issued:	Not reported
Cont Type:	Not reported
Issues:	Not reported
PW Program:	False
PT Program:	False
US Program:	False
DA Program:	False
SR Program:	False
SF Program:	False

Name:	TEXACO
Address:	131 BRAINARD ROAD
City,State,Zip:	HARTFORD, CT
Transferor (seller):	Not reported
Transfee (buyer):	Not reported
Certifying Party:	Not reported
Certifying Party Attn:	Not reported
Certifying Party Title:	Not reported
Certifying Party Address:	Not reported
Certifying Party City,St,Zip:	Not reported
Voluntary Remediation Site:	Yes
Date Received:	Not reported
Acknowledge Date:	Not reported

BRAINARD ROAD SHELL (Continued) **S109720997**

Determination Date:	Not reported
LEP Verified/DEP:	Not reported
Rem Id:	4689
Remediation Location Id:	2228
Date Entered:	Not reported
Program:	Vol_Rem_133Y
GAO Site:	False
Staff Full Name:	Not reported
Super/Date:	Not reported
Stage Of Project:	Not reported
RP Level Of Activity:	Not reported
RP Needed Level Of Activity:	Not reported
Staff Level Of Activity:	Not reported
Staff Needed Level Of Activity:	Not reported
Public Intrest:	Not reported
PRP Cooperation:	Not reported
Enforcement Status:	Not reported
Level Of Complexity:	Not reported
Complex Eng Or Sci:	False
Complex Due To Public Involvement:	False
Politically Complex:	False
Complex Enforcement:	False
Coordination With Other Bureaus:	False
EPA Involvement:	False
Staff Prefrence:	Not reported
Readiness For Transfer:	Not reported
Project Transfer Time:	Not reported
Transfer Comments:	Not reported
Staff As Of July 2000:	Not reported
Initial Staff:	Not reported
Type Of Transfer:	Not reported
Salutation:	Not reported
Relationship To Transfer:	Not reported
Audit Date:	Not reported
Verif Type:	Not reported
Audit Outcome:	Not reported
GW:	Not reported
Basin:	Not reported
1st Payment:	Not reported
Pay Tag1:	Not reported
2nd Payment:	Not reported
Pay Tag2:	Not reported
Rtn:	Not reported
Revised:	Not reported
ECAF Received:	Not reported
Old Determination Date:	Not reported
Redeterminationdate:	Not reported
Previous Determination:	Not reported
Monitoringoption:	Not reported
Postremedialmonitoring:	Not reported
Schedule Of I/R:	Not reported
Schedule Overdue:	Not reported
Aprvl Sched:	Not reported
Yr 1 Report:	Not reported
Yr 2 Report:	Not reported
Report Overdue:	Not reported
Ext Aprvl Sched:	Not reported

BRAINARD ROAD SHELL (Continued) **S109720997**

License #:	Not reported
Project Phase:	Not reported
PT Comments:	Not reported
EPA Id Number:	Not reported
GW Class:	Not reported
SW Class:	Not reported
AO/C0:	Not reported
Water Lead(Y Or N):	Not reported
Priority:	Not reported
Project Status(A, I Or D):	Not reported
Last Updated:	Not reported
SR Comments:	Not reported
Priority Or Work-Load:	Not reported
Status:	LEP post 10/1/95 filing
Notes:	Not reported
Special Project Name:	Not reported
Special Project Comments:	Not reported
DOT Project:	Not reported
Pt Counter:	0
Project Complete:	True
Project Inactive:	False
Intl Deposit #:	Not reported
Deposit #:	Not reported
Spill Case #:	Not reported
Diversion Id:	Not reported
Public Notice:	Not reported
Rap Received:	Not reported
Rap Approved:	Not reported
Compliance Category:	Not reported
Delete Record:	False
ECAF Reviewed By:	MaryAnne Danyluk
Notlocatable:	False
Primaryaddress:	True
Aka_sitename:	False
Primarysitename:	False
Aka_siteaddress:	False
Lead:	LEP
Contain Value For Decode:	L
ACKTAG:	Not reported
RCVTAG:	Not reported
Rtn Ctfd:	Not reported
Review:	Not reported
I:	Not reported
C:	Not reported
D:	Not reported
Issued:	Not reported
Cont Type:	Not reported
Issues:	Not reported
PW Program:	False
PT Program:	False
US Program:	False
DA Program:	False
SR Program:	False
SF Program:	False

SPILLS:
Name: Not reported

BRAINARD ROAD SHELL (Continued) **S109720997**

Address: 131 BRAINARD RD
City,State,Zip: HARTFORD, CT
Year of Database: 2000
Case Number: 200007454
Who Took Spill: 209
Assigned To: No Response
Report Date: 10/02/2000
Report Time: 00:00 AM
Date Release: 10/02/2000
Time Responded: 00:00 AM
Corrective Action Taken: Sanded
Cause Info: Other (unknown)
Media Info: Ground Surface
Release Type: petroleum
Reported By: r-12
Phone: 860 7228206
Representing: hartford f.d.
Terminated: YES
Recovd (Total): 0
Total (Water): 0
Facility Status: Closed
Continuous Spill: False
Released Substance: OIL
Qty: 2.00 (Gallons)
Emergency Measure: Not reported
Water Body: Other (none)
Discharger: Not reported
Telephone: Not reported
Responsible Party: true
RP Address 1: Not reported
RP City,St,Zip: CT
Historic: False
Waterbody: none
Time Stamp: 2000-10-02 18:43:45
Sr Inspector: RODE, MATT
At Inspctor: **NO RESPONSE
User Stamp: Not reported
Comments: Not reported
Action: Sanded
Other Action: Not reported
Agency ID: DEP Dispatch
Other Agency: Not reported
DEP Bureau: Not reported
DEP Agency: Not reported
Agency ID: LOCAL FIRE DEPARTMENT
Other Agency: Not reported
DEP Bureau: Not reported
DEP Agency: Not reported
Cause ID: Other
Other Cause: unknown
Media ID: Ground Surface
Other Media: Not reported
Class ID: Other
Other Class: unknown
Release Type: petroleum
Other Release: Not reported
Waterbody: Other

BRAINARD ROAD SHELL (Continued) **S109720997**

Other Wtrbody: none

Name: Not reported
Address: 131 BRAINARD RD
City,State,Zip: HARTFORD, CT
Year of Database: 2006
Case Number: 200607714
Who Took Spill: 206
Assigned To: No Response
Report Date: 12/05/2006
Report Time: 00:00 AM
Date Release: 12/05/2006
Time Responded: 00:00 AM
Corrective Action Taken: Sanded
Cause Info: MV Accident
Media Info: Ground Surface
Release Type: petroleum
Reported By: HARTFORD FIRE
Phone: 860 5276300
Representing: Self
Terminated: YES
Recovd (Total): 0
Total (Water): 0
Facility Status: CLOSED
Continuous Spill: False
Released Substance: OIL
Qty: 1.00 (Gallons)
Emergency Measure: Not reported
Water Body: Other (NA)
Discharger: Not reported
Telephone: Not reported
Responsible Party: Not reported
RP Address 1: Not reported
RP City,St,Zip: CT
Historic: False
Waterbody: NA
Time Stamp: 2006-12-05 23:51:05
Sr Inspector: Kinney, Clarence
At Inspctor: **NO RESPONSE
User Stamp: ckinney
Comments: Not reported
Action: Sanded
Other Action: Not reported
Agency ID: DEP Dispatch
Other Agency: Not reported
DEP Bureau: Not reported
DEP Agency: Not reported
Agency ID: LOCAL FIRE DEPARTMENT
Other Agency: Not reported
DEP Bureau: Not reported
DEP Agency: Not reported
Cause ID: MV Accident
Other Cause: Not reported
Media ID: Ground Surface
Other Media: Not reported
Class ID: Private
Other Class: Not reported

BRAINARD ROAD SHELL (Continued) **S109720997**

Release Type: petroleum
Other Release: Not reported
Waterbody: Other
Other Wtrbody: NA

NPDES:

Name:	BRAINARD ROAD SHELL
Address:	131 BRAINARD RD
City:	HARTFORD
Town Id:	Not reported
Company Name:	Not reported
Permit Number:	GVM000616
Permit Issued Date:	06/15/2004
Permit Expiration Date:	01/23/2011
Application Received Date:	Not reported
Affiliation Type:	Permittee
Permit EI Type:	Vehicle Maintenance Wastewater-GP
App Id:	200401793
Site Address Description:	Not reported
Site Address Line 2:	Not reported
Permit Description:	VEHICLE MAINTENANCE WASTEWATER
Status:	Expired
Affiliate Address Line 1:	131 BRAINARD RD
Affiliate Address Line 2:	Not reported
Affiliate City/State/Zip:	HARTFORD, CT 06114-1603
Contact Name:	TONY BAKRE
Contact Title:	Not reported
Contact EMail:	Not reported

Name:	BRAINARD ROAD SHELL
Address:	131 BRAINARD RD
City:	HARTFORD
Town Id:	Not reported
Company Name:	Not reported
Permit Number:	GGR001604
Permit Issued Date:	02/15/2008
Permit Expiration Date:	02/15/2018
Application Received Date:	Not reported
Affiliation Type:	Permittee
Permit EI Type:	Groundwater Remediation Wastewater To A Sanitary Sewer-GP
App Id:	200700037
Site Address Description:	Not reported
Site Address Line 2:	Not reported
Permit Description:	GROUNDWATER REMEDIATION WASTEWATER TO A SANITARY SEWER-FMR SHELL FACILITY #100041-131 BRAINARD RD., HARTFORD
Status:	Expired
Affiliate Address Line 1:	PMB 282, 35-31 TALCOTTVILLE RD
Affiliate Address Line 2:	Not reported
Affiliate City/State/Zip:	VERNON, CT
Contact Name:	JENNIFER BOTHWELL
Contact Title:	ENVIRONMENTAL SCIENTIST
Contact EMail:	Not reported

Name:	BRAINARD ROAD SHELL
Address:	131 BRAINARD RD
City:	HARTFORD
Town Id:	Not reported

BRAINARD ROAD SHELL (Continued) **S109720997**

Company Name: Not reported
Permit Number: GVM000616
Permit Issued Date: 03/28/2011
Permit Expiration Date: 01/23/2021
Application Received Date: Not reported
Affiliation Type: Permittee
Permit EI Type: Vehicle Maintenance Wastewater-GP
App Id: 201101914
Site Address Description: Not reported
Site Address Line 2: Not reported
Permit Description: Not reported
Status: Expired
Affiliate Address Line 1: 131 BRAINARD RD
Affiliate Address Line 2: Not reported
Affiliate City/State/Zip: HARTFORD, CT 06114-1603
Contact Name: TONY BAKRE
Contact Title: Not reported
Contact EMail: Not reported

Name: BRAINARD RD. TEXACO
Address: 131 BRAINARD ROAD
City: HARTFORD
Town Id: 64
Company Name: STAR ENTERPRISE
Permit Number: GVW000136
Permit Issued Date: 05/05/1992
Permit Expiration Date: 11/20/2000
Application Received Date: 11/08/1990
Affiliation Type: Not reported
Permit EI Type: Not reported
App Id: Not reported
Site Address Description: Not reported
Site Address Line 2: Not reported
Permit Description: Not reported
Status: Not reported
Affiliate Address Line 1: Not reported
Affiliate Address Line 2: Not reported
Affiliate City/State/Zip: Not reported
Contact Name: Not reported
Contact Title: Not reported
Contact EMail: Not reported

Name: BRAINARD ROAD TEXACO
Address: 131 BRAINARD ROAD
City: HARTFORD
Town Id: 64
Company Name: MOUNT
Permit Number: GVW000398
Permit Issued Date: 03/12/1999
Permit Expiration Date: 03/12/2009
Application Received Date: 02/25/1999
Affiliation Type: Not reported
Permit EI Type: Not reported
App Id: Not reported
Site Address Description: Not reported
Site Address Line 2: Not reported
Permit Description: Not reported

BRAINARD ROAD SHELL (Continued) **S109720997**

Status:	Not reported
Affiliate Address Line 1:	Not reported
Affiliate Address Line 2:	Not reported
Affiliate City/State/Zip:	Not reported
Contact Name:	Not reported
Contact Title:	Not reported
Contact EMail:	Not reported

Name:	BRAINARD ROAD TEXACO
Address:	131 BRAINARD ROAD
City:	HARTFORD
Town Id:	64
Company Name:	BRAINARD ROAD TEXACO
Permit Number:	GVW000398
Permit Issued Date:	03/12/1999
Permit Expiration Date:	03/12/2009
Application Received Date:	02/25/1999
Affiliation Type:	Not reported
Permit EI Type:	Not reported
App Id:	Not reported
Site Address Description:	Not reported
Site Address Line 2:	Not reported
Permit Description:	Not reported
Status:	Not reported
Affiliate Address Line 1:	Not reported
Affiliate Address Line 2:	Not reported
Affiliate City/State/Zip:	Not reported
Contact Name:	Not reported
Contact Title:	Not reported
Contact EMail:	Not reported

R156 **RAMS ENTERPRISES INC** **EDR Hist Auto** **1021244686**
West **131 BRAINARD RD** **N/A**
< 1/8 **HARTFORD, CT 06114**
0.122 mi.
645 ft. **Site 10 of 11 in cluster R**

Relative: EDR Hist Auto
Higher

Actual:
38 ft.

Year:	Name:	Type:
1969	HALPRINS BRAINARD ROAD SV CTR	Gasoline Service Stations
1970	HALPRINS BRAINARD ROAD SV CTR	Gasoline Service Stations
1971	HALPRINS BRAINARD ROAD SV CTR	Gasoline Service Stations
1972	C & H ENTERPRISES INC	Gasoline Service Stations
1973	C & H ENTERPRISES INC	Gasoline Service Stations
1974	C & H ENTERPRISES INC	Gasoline Service Stations
1975	C & H ENTERPRISES INC	Gasoline Service Stations
1976	C & H ENTERPRISES INC	Gasoline Service Stations
1977	C & H ENTERPRISES INC	Gasoline Service Stations
1978	C & H ENTERPRISES INC	Gasoline Service Stations
1979	C & H ENTERPRISES INC	Gasoline Service Stations
1980	C & H ENTERPRISES INC	Gasoline Service Stations
1982	C & H ENTERPRISES INC	Gasoline Service Stations
1983	C & H ENTERPRISES INC	Gasoline Service Stations
1985	HALPRINS TRANSPORTATION INC	Gasoline Service Stations
1986	HALPRINS TRANSPORTATION INC	Gasoline Service Stations
1987	HALPRINS TRANSPORTATION INC	Gasoline Service Stations
1987	HALPRINS TRANSP SYSTEMS*	Trucking, Except Local

RAMS ENTERPRISES INC (Continued) **1021244686**

1988	HALPRINS TRANSPORTATION INC	Gasoline Service Stations
1989	BRAINARD ROAD TEXACO SERVICE	Gasoline Service Stations
1989	HALPRINS TRANSPORTATION INC	Gasoline Service Stations
1990	HALPRINS TRANSPORTATION INC	Gasoline Service Stations
1990	BRAINARD ROAD TEXACO SERVICE	Gasoline Service Stations
1991	BRAINARD ROAD TEXACO SERVICE	Gasoline Service Stations
1992	BRAINARD ROAD TEXACO SERVICE	Gasoline Service Stations
1993	BRAINARD ROAD TEXACO SERVICE	Gasoline Service Stations
1994	RAMS ENTERPRISES INC	Gasoline Service Stations
1995	RAMS ENTERPRISES INC	Gasoline Service Stations
1996	RAMS ENTERPRISES INC	Gasoline Service Stations
1997	RAMS ENTERPRISES INC	Gasoline Service Stations
1998	RAMS ENTERPRISES INC	Gasoline Service Stations
1999	RAMS ENTERPRISES INC	Gasoline Service Stations
2000	RAMS ENTERPRISES INC	Gasoline Service Stations
2001	RAMS ENTERPRISES INC	Gasoline Service Stations
2002	RAMS ENTERPRISES INC	Gasoline Service Stations
2011	SHELL OIL COMPANY	Gasoline Service Stations, NEC
2012	SHELL OIL COMPANY	Gasoline Service Stations, NEC
2013	SHELL OIL COMPANY	Gasoline Service Stations, NEC
2014	SHELL OIL COMPANY	Gasoline Service Stations, NEC

R157 **TEXACO** **CT SPILLS** **S125682570**
West **131 BRAINARD RD** **CT MANIFEST** **N/A**
< 1/8 **HARTFORD, CT**
0.122 mi.
645 ft. **Site 11 of 11 in cluster R**

Relative: **Higher**

Actual: **38 ft.**

SPILLS:

Name:	Not reported
Address:	131 BRAINARD ROAD
City,State,Zip:	HARTFORD, CT
Year of Database:	2020
Case Number:	202002642
Who Took Spill:	Not reported
Assigned To:	Scalora, Rich
Report Date:	06/30/2020
Report Time:	00:00 AM
Date Release:	06/30/2020
Time Responded:	00:00 AM
Corrective Action Taken:	Contracted, and Other (ESI)
Cause Info:	Not reported
Media Info:	Surface Water, and Ground Surface
Release Type:	petroleum
Reported By:	hartford
Phone:	Not reported
Representing:	Self
Terminated:	Not reported
Recovd (Total):	Not reported
Total (Water):	Not reported
Facility Status:	Not reported
Continuous Spill:	Not reported
Released Substance:	gasoline
Qty:	10.00 (Gallons)
Emergency Measure:	Approx 5-6 gallons from a leaking vehicle into at least 1 storm drain. FD on scene requesting response, now 20 gallons of gasoline.
Water Body:	Not reported
Discharger:	Jose Garcia

TEXACO (Continued) **S125682570**

Telephone: Not reported
Responsible Party: false
RP Address 1: 59 Freeman St
RP City,St,Zip: HARTFORD, CT 06114-
Historic: Not reported
Waterbody: Not reported
Time Stamp: Not reported
Sr Inspector: Not reported
At Inspctor: Not reported
User Stamp: Not reported
Comments: Not reported

Name: Not reported
Address: 131 BRAINARD RD
City,State,Zip: HARTFORD, CT
Year of Database: 2022
Case Number: 202201723
Who Took Spill: Not reported
Assigned To: No Response
Report Date: 05/04/2022
Report Time: 00:00 AM
Date Release: 05/04/2022
Time Responded: 00:00 AM
Corrective Action Taken: Sanded
Cause Info: MV Accident
Media Info: Ground Surface
Release Type: petroleum
Reported By: dispatch
Phone: Not reported
Representing: hartford fire dept
Terminated: Not reported
Recovd (Total): Not reported
Total (Water): Not reported
Facility Status: Not reported
Continuous Spill: Not reported
Released Substance: HYDRAULIC OIL
Qty: 10.00 (Gallons)
Emergency Measure: Not reported
Water Body: Not reported
Discharger: Not reported
Telephone: Not reported
Responsible Party: Not reported
RP Address 1: Not reported
RP City,St,Zip: CT
Historic: Not reported
Waterbody: Not reported
Time Stamp: Not reported
Sr Inspector: Not reported
At Inspctor: Not reported
User Stamp: Not reported
Comments: Not reported

CT MANIFEST:
Name: TEXACO
Address: 131 BRAINARD RD
City,State,Zip: HARTFORD, CT
Phone: Not reported

TEXACO (Continued) **S125682570**

Country: Not reported
Manifest ID: CTC0285852
EPA ID: CT$000023470

Hazardous Waste Manifest:
Year: 1990
Manifest: CTC0285852
EPA ID: CT$000023470
Generator Mailing Address: 131 BRAINARD RD
Generator City,State,Zip: HARTFORD, CT
Discrepancies: Y
Date Shipped: 1990-01-08
Date Received: 1990-01-08
Transporter 2 Date: Not reported
TSDF EPA ID: CTD089631956
TSDF Name: EAST COAST ENVIRONMENTAL SERVICE CORP
TSDF Address: 454 QUINNIPIAC AVE
TSDF City,State,Zip: NEW HAVEN, CT 06513
TSDF Country: USA
Transporter EPA ID: CTD089631956
Transporter Name: EAST COAST ENVIRONMENTAL SERVICE CORP
Transporter Address: Not reported
Transporter City,State,Zip: CT
Transporter Country: USA
Transporter 2 EPA ID: Not reported
Transporter 2 Name: Not reported
Transporter 2 Address: Not reported
Transporter 2 City,State,Zip: CT
Transporter 2 Country: USA
US DOT Description: WASTE FLAMMABLE LIQUID NOS
Number of Containers: 001
Container Type: TT
Quantity/Weight/Volume: 500/G
Batch Number: 999999
EPA Waste Codes: D001 - IGNITABLE WASTE
Copies: 1
Alternate Facility Name: Not reported
Alternate Facility Address: Not reported
Alternate Facility State: Not reported
Alternate Facility Date: Not reported

S158 **AMERICAN EAGLE OIL COMPANY** **CT UST** **U004009361**
NNW **115 RESERVE RD** **N/A**
< 1/8 **HARTFORD, CT 06114**
0.124 mi.
657 ft. **Site 4 of 6 in cluster S**

Relative:
Higher

Actual:
35 ft.

UST:
Name: AMERICAN EAGLE OIL COMPANY
Address: 115 RESERVE RD
Address 2: Not reported
City,State,Zip: HARTFORD 06114
Facility ID: 64-4890
Substance: Gasoline
Last Use Date: 08/01/1989
Tank ID: RR1
Closure Status: Tank was Removed From Ground

AMERICAN EAGLE OIL COMPANY (Continued) **U004009361**

Compartment ID:	a
Tank Status:	Permanently Closed
Secondary Material:	Not reported
Tank Material:	Asphalt Coated or Bare Steel
Capacity:	5000
Install Date:	04/01/1970
Overfill Installed:	Not reported
Pipe Material:	Bare Steel
Pipe Mode Description:	Not reported
Spill Installed:	Not reported
Latitude:	41.74785
Longitude:	-72.656574
Tank Latitude:	41.74785
Tank Longitude:	-72.656574

Contact:

Facility ID:	64-4890
Owner Name:	SIMONE BROTHERS OIL COMPANY
Owner Address:	1875 MERIDEN-WTBY TPKE.
Owner Address 2:	Not reported
Owner Phone:	Not reported
Owner Phone Ext:	Not reported
Owner City/State/Zip:	Milldale, CT
Affiliation Type:	Owner
Contact Name:	Not reported
Contact Title:	Not reported
Contact Email:	Not reported

Facility ID:	64-4890
Owner Name:	SIMONE BROTHERS OIL COMPANY
Owner Address:	1875 MERIDEN-WTBY TPKE.
Owner Address 2:	Not reported
Owner Phone:	Not reported
Owner Phone Ext:	Not reported
Owner City/State/Zip:	Milldale, CT
Affiliation Type:	Registrant
Contact Name:	Not reported
Contact Title:	Not reported
Contact Email:	Not reported

Name:	AMERICAN EAGLE OIL COMPANY
Address:	115 RESERVE RD
Address 2:	Not reported
City,State,Zip:	HARTFORD 06114
Facility ID:	64-4890
Substance:	Diesel
Last Use Date:	08/01/1989
Tank ID:	RR2
Closure Status:	Tank was Removed From Ground
Compartment ID:	a
Tank Status:	Permanently Closed
Secondary Material:	Not reported
Tank Material:	Asphalt Coated or Bare Steel
Capacity:	5000
Install Date:	04/01/1970
Overfill Installed:	Not reported
Pipe Material:	Bare Steel

AMERICAN EAGLE OIL COMPANY (Continued) **U004009361**

Pipe Mode Description: Not reported
Spill Installed: Not reported
Latitude: 41.74785
Longitude: -72.656574
Tank Latitude: 41.74785
Tank Longitude: -72.656574

Contact:
Facility ID: 64-4890
Owner Name: SIMONE BROTHERS OIL COMPANY
Owner Address: 1875 MERIDEN-WTBY TPKE.
Owner Address 2: Not reported
Owner Phone: Not reported
Owner Phone Ext: Not reported
Owner City/State/Zip: Milldale, CT
Affiliation Type: Owner
Contact Name: Not reported
Contact Title: Not reported
Contact Email: Not reported

Facility ID: 64-4890
Owner Name: SIMONE BROTHERS OIL COMPANY
Owner Address: 1875 MERIDEN-WTBY TPKE.
Owner Address 2: Not reported
Owner Phone: Not reported
Owner Phone Ext: Not reported
Owner City/State/Zip: Milldale, CT
Affiliation Type: Registrant
Contact Name: Not reported
Contact Title: Not reported
Contact Email: Not reported

Name: AMERICAN EAGLE OIL COMPANY
Address: 115 RESERVE RD
Address 2: Not reported
City,State,Zip: HARTFORD 06114
Facility ID: 64-4890
Substance: Gasoline
Last Use Date: 08/01/1989
Tank ID: RR3
Closure Status: Tank was Removed From Ground
Compartment ID: a
Tank Status: Permanently Closed
Secondary Material: Not reported
Tank Material: Asphalt Coated or Bare Steel
Capacity: 5000
Install Date: 04/01/1970
Overfill Installed: Not reported
Pipe Material: Bare Steel
Pipe Mode Description: Not reported
Spill Installed: Not reported
Latitude: 41.74785
Longitude: -72.656574
Tank Latitude: 41.74785
Tank Longitude: -72.656574

Contact:

AMERICAN EAGLE OIL COMPANY (Continued) **U004009361**

Facility ID:	64-4890
Owner Name:	SIMONE BROTHERS OIL COMPANY
Owner Address:	1875 MERIDEN-WTBY TPKE.
Owner Address 2:	Not reported
Owner Phone:	Not reported
Owner Phone Ext:	Not reported
Owner City/State/Zip:	Milldale, CT
Affiliation Type:	Owner
Contact Name:	Not reported
Contact Title:	Not reported
Contact Email:	Not reported

Facility ID:	64-4890
Owner Name:	SIMONE BROTHERS OIL COMPANY
Owner Address:	1875 MERIDEN-WTBY TPKE.
Owner Address 2:	Not reported
Owner Phone:	Not reported
Owner Phone Ext:	Not reported
Owner City/State/Zip:	Milldale, CT
Affiliation Type:	Registrant
Contact Name:	Not reported
Contact Title:	Not reported
Contact Email:	Not reported

Name:	AMERICAN EAGLE OIL COMPANY
Address:	115 RESERVE RD
Address 2:	Not reported
City,State,Zip:	HARTFORD 06114
Facility ID:	64-4890
Substance:	Gasoline
Last Use Date:	08/01/1989
Tank ID:	RR4
Closure Status:	Tank was Removed From Ground
Compartment ID:	a
Tank Status:	Permanently Closed
Secondary Material:	Not reported
Tank Material:	Asphalt Coated or Bare Steel
Capacity:	5000
Install Date:	04/01/1970
Overfill Installed:	Not reported
Pipe Material:	Bare Steel
Pipe Mode Description:	Not reported
Spill Installed:	Not reported
Latitude:	41.74785
Longitude:	-72.656574
Tank Latitude:	41.74785
Tank Longitude:	-72.656574

Contact:

Facility ID:	64-4890
Owner Name:	SIMONE BROTHERS OIL COMPANY
Owner Address:	1875 MERIDEN-WTBY TPKE.
Owner Address 2:	Not reported
Owner Phone:	Not reported
Owner Phone Ext:	Not reported
Owner City/State/Zip:	Milldale, CT
Affiliation Type:	Owner

AMERICAN EAGLE OIL COMPANY (Continued) **U004009361**

Contact Name: Not reported
Contact Title: Not reported
Contact Email: Not reported

Facility ID: 64-4890
Owner Name: SIMONE BROTHERS OIL COMPANY
Owner Address: 1875 MERIDEN-WTBY TPKE.
Owner Address 2: Not reported
Owner Phone: Not reported
Owner Phone Ext: Not reported
Owner City/State/Zip: Milldale, CT
Affiliation Type: Registrant
Contact Name: Not reported
Contact Title: Not reported
Contact Email: Not reported

Name: AMERICAN EAGLE OIL COMPANY
Address: 115 RESERVE RD
Address 2: Not reported
City,State,Zip: HARTFORD 06114
Facility ID: 64-4890
Substance: Gasoline
Last Use Date: 08/01/1989
Tank ID: RR5
Closure Status: Tank was Removed From Ground
Compartment ID: a
Tank Status: Permanently Closed
Secondary Material: Not reported
Tank Material: Asphalt Coated or Bare Steel
Capacity: 5000
Install Date: 04/01/1970
Overfill Installed: Not reported
Pipe Material: Bare Steel
Pipe Mode Description: Not reported
Spill Installed: Not reported
Latitude: 41.74785
Longitude: -72.656574
Tank Latitude: 41.74785
Tank Longitude: -72.656574

Contact:
Facility ID: 64-4890
Owner Name: SIMONE BROTHERS OIL COMPANY
Owner Address: 1875 MERIDEN-WTBY TPKE.
Owner Address 2: Not reported
Owner Phone: Not reported
Owner Phone Ext: Not reported
Owner City/State/Zip: Milldale, CT
Affiliation Type: Owner
Contact Name: Not reported
Contact Title: Not reported
Contact Email: Not reported

Facility ID: 64-4890
Owner Name: SIMONE BROTHERS OIL COMPANY
Owner Address: 1875 MERIDEN-WTBY TPKE.
Owner Address 2: Not reported

AMERICAN EAGLE OIL COMPANY (Continued) **U004009361**

Owner Phone:	Not reported
Owner Phone Ext:	Not reported
Owner City/State/Zip:	Milldale, CT
Affiliation Type:	Registrant
Contact Name:	Not reported
Contact Title:	Not reported
Contact Email:	Not reported

S159 **AMERICAN EAGLE OIL** **EDR Hist Auto** **1020190352**
NNW **115 RESERVE RD** **N/A**
< 1/8 **HARTFORD, CT 06114**
0.124 mi.
657 ft. **Site 5 of 6 in cluster S**

Relative: EDR Hist Auto
Higher

Actual:
35 ft.

Year:	Name:	Type:
1989	AMERICAN EAGLE OIL	Gasoline Service Stations

S160 **CL & P DBA EVERSOURCE ENERGY** **CT ENG CONTROLS** **S110280517**
NNW **100 RESERVE ROAD** **CT AUL** **N/A**
1/8-1/4 **HARTFORD, CT 06114** **CT ASBESTOS**
0.135 mi. **CT SEH**
713 ft. **Site 6 of 6 in cluster S**

Relative: ENG CONTROLS:
Higher

Actual:
36 ft.

Name:	CL&P
Address:	RESERVE ROAD (GATE 20)
City,State,Zip:	HARTFORD, CT
Remediation Id:	9427
Remediation Location Id:	Not reported
Engineering Control Id:	18
Primary Contaminants:	Mercury
Pollutant Mobility Or Direct Exposure Criteria:	DEC
Dep Staff:	Lee Suarez
Program:	Property Transfer Program
Licensed Environmental Professional:	Marya Mahoney
Consultant Company:	TRC Environmental Corporation
General Comments:	Not reported
Submittal ID:	1029
Cont type:	Not reported
Submittal Type:	Engineered Control
Date Received:	07/18/2007
Request Approved:	12/07/2007
Request Denied:	Not reported
Request Withdrawn:	Not reported
Latitude:	41.745398
Longitude:	-72.653739

Name:	CL&P
Address:	RESERVE ROAD (GATE 20)
City,State,Zip:	HARTFORD, CT
Remediation Id:	9427
Remediation Location Id:	Not reported
Engineering Control Id:	18

CL & P DBA EVERSOURCE ENERGY (Continued) **S110280517**

Primary Contaminants:	Mercury
Pollutant Mobility Or Direct Exposure Criteria:	DEC
Dep Staff:	Lee Suarez
Program:	Property Transfer Program
Licensed Environmental Professional:	Marya Mahoney
Consultant Company:	TRC Environmental Corporation
General Comments:	Not reported
Submittal ID:	1345
Cont type:	Not reported
Submittal Type:	Engineered Control
Date Received:	10/02/2012
Request Approved:	01/25/2013
Request Denied:	Not reported
Request Withdrawn:	Not reported
Latitude:	41.745398
Longitude:	-72.653739

Name:	CL&P
Address:	RESERVE ROAD (GATE 20)
City,State,Zip:	HARTFORD, CT
Remediation Id:	9427
Remediation Location Id:	Not reported
Engineering Control Id:	18
Primary Contaminants:	Mercury
Pollutant Mobility Or Direct Exposure Criteria:	DEC
Dep Staff:	Lee Suarez
Program:	Property Transfer Program
Licensed Environmental Professional:	Marya Mahoney
Consultant Company:	TRC Environmental Corporation
General Comments:	Not reported
Submittal ID:	1397
Cont type:	Not reported
Submittal Type:	Engineered Control
Date Received:	11/21/2012
Request Approved:	01/25/2013
Request Denied:	Not reported
Request Withdrawn:	Not reported
Latitude:	41.745398
Longitude:	-72.653739

Name:	CL&P
Address:	RESERVE ROAD (GATE 20)
City,State,Zip:	HARTFORD, CT
Remediation Id:	9427
Remediation Location Id:	Not reported
Engineering Control Id:	18
Primary Contaminants:	Mercury
Pollutant Mobility Or Direct Exposure Criteria:	DEC
Dep Staff:	Lee Suarez
Program:	Property Transfer Program
Licensed Environmental Professional:	Marya Mahoney
Consultant Company:	TRC Environmental Corporation
General Comments:	Not reported
Submittal ID:	1587
Cont type:	Not reported
Submittal Type:	Engineered Control
Date Received:	05/05/2005

CL & P DBA EVERSOURCE ENERGY (Continued) **S110280517**

Request Approved:	03/23/2006
Request Denied:	Not reported
Request Withdrawn:	Not reported
Latitude:	41.745398
Longitude:	-72.653739

Name:	CL&P
Address:	RESERVE ROAD (GATE 20)
City,State,Zip:	HARTFORD, CT
Remediation Id:	9427
Remediation Location Id:	Not reported
Engineering Control Id:	18
Primary Contaminants:	Mercury
Pollutant Mobility Or Direct Exposure Criteria:	DEC
Dep Staff:	Lee Suarez
Program:	Property Transfer Program
Licensed Environmental Professional:	Marya Mahoney
Consultant Company:	TRC Environmental Corporation
General Comments:	Not reported
Submittal ID:	1588
Cont type:	Not reported
Submittal Type:	Engineered Control
Date Received:	01/22/2006
Request Approved:	08/24/2006
Request Denied:	Not reported
Request Withdrawn:	Not reported
Latitude:	41.745398
Longitude:	-72.653739

CT AUL:

Name:	CL&P AKA CRRA AKA MIRA
Address:	100 RESERVE ROAD & 300 MAXIM ROAD AKA GATE 20 RESERVE ROAD
City,State,Zip:	HARTFORD, CT
Facility ID:	9427
Status:	Department Comments Provided
DEP Staff Assigned:	Michelle Bedson
LEP Lead:	FALSE
LEP Program:	Not reported
Map Link:	Not reported
Date Release Exp First:	Not reported
Date Release Exp Second:	Not reported
Date Release Exp Third:	Not reported

How did the ELUR change the use of the property:	Not reported
Date 1st Waiver Request Received:	Not reported
Date of DEP Comments On The 1st Waiver Request:	Not reported
Date Complete 1st Waiver Request Assembled:	Not reported
Date 2nd Waiver Request Received:	Not reported
Date of DEP Comments On The 2nd Waiver Request:	Not reported
Date Complete 2nd Waiver Request Assembled:	Not reported
Date 3rd Waiver Request Received:	Not reported
Date of DEP Comments On The 3rd Waiver Request:	Not reported
Date Complete 3rd Waiver Request Assembled:	Not reported
Date of Approval of 3rd Waiver Request:	Not reported
Date 1st ELUR received for review:	12-AUG-13
Date of DEP comments for 1st ELUR:	26-NOV-13
Date Complete Package for 1st ELUR Assembled:	12-APR-18
Date 1st ELUR Approved by Commissioner:	11-APR-18

CL & P DBA EVERSOURCE ENERGY (Continued) **S110280517**

Date 1st ELUR Received by Grantor:	12-APR-18
Date 1st ELUR Executed by Grantor:	18-APR-18
Date 2nd ELUR Received for Review:	Not reported
Date of DEP comments for 2nd ELUR:	Not reported
Date Complete Package for 2nd ELUR Assembled:	Not reported
Date 2nd ELUR Approved by Commissioner:	Not reported
Date 2nd ELUR Received by Grantor:	Not reported
Date 2nd ELUR Executed by Grantor:	Not reported
Date 3rd ELUR Received For Review:	Not reported
Date of DEP Comments For Third ELUR:	Not reported
Date Complete Package For Third ELUR Assembled:	Not reported
Date Third Decision Document Approved by Commissioner:	Not reported
Date Third ELUR Received by Grantor:	Not reported
Date Third ELUR Executed by Grantor:	Not reported
Date 1st ELUR Recorded On The Land Records:	20-APR-18
Date 2nd ELUR Recorded On The Land Records:	Not reported
Date 3rd ELUR Recorded On The Land Records:	Not reported
Date 1st Certificate of Title Was Received:	04-MAY-18
Date 2nd Certificate of Title Was Received:	Not reported
Date 3rd Certificate of Title Was Received:	Not reported
Date Request For 1st ELUR Release Request Received:	Not reported
Date of DEP Comments on the First ELUR Release Request:	Not reported
Date of Complete Application For 1st ELUR Release Assembled:	Not reported
Date Request For Second ELUR Release Request Received:	Not reported
Date of DEP comments on the 2nd ELUR Release Request:	Not reported
Date of Complete Application for 2nd ELUR Release Assembled:	Not reported
Date Request for Third ELUR Release Request Received:	Not reported
Date of DEP Comments on the third ELUR Release Request:	Not reported
Date of Complete Application for 3rd ELUR Release Assembled:	Not reported
Date of the 1st Release From the ELUR Approved:	Not reported
Date of the 2nd Release From the ELUR Approved:	Not reported
Date of the 3rd Release From the ELUR Approved:	Not reported
Was the 1st Release Recorded on the Land Records:	FALSE
Was the 2nd Release Recorded on the Land Records:	FALSE
Was the 3rd Release Recorded on the Land Records:	FALSE
Date the 1st Release Recorded on the Land Records:	Not reported
Date the 2nd Release Recorded on the Land Records:	Not reported
Date Request for 1st ELUR Restoration Request Received:	Not reported
Date of DEP comments on the 1st ELUR Restoration Request:	Not reported
Date the 1st ELUR Was Restored:	Not reported
Date Request For 2nd ELUR Restoration Request Received:	Not reported
Date of DEP Comments on the 2nd ELUR Restoration Request:	Not reported
Date the 2nd ELUR Restoration Request Was Complete:	Not reported
Date the 2nd ELUR was Restored:	Not reported
Date Request for 3rd ELUR Restoration Request Received:	Not reported
Date of DEP Comments on the 3rd ELUR Restoration Request:	Not reported
Date the 3rd ELUR Restoration Request Was Complete:	Not reported
Date the 3rd ELUR Was Restored:	Not reported
Was the 1st Restoration Recorded on the Land Records:	FALSE
Was the 2nd Restoration Recorded on the Land Records:	FALSE
Was the 3rd Restoration Recorded on the Land Records:	FALSE
Date the 1st Restoration Recorded on the Land Records:	Not reported
Date the 2nd Restoration Recorded on the Land Records:	Not reported
Date the 3rd Restoration Recorded on the Land Records:	Not reported
Date of NOV:	Not reported
Date NOV in Compliance:	Not reported
Name of Contact Person for ELUR:	Not reported

CL & P DBA EVERSOURCE ENERGY (Continued) **S110280517**

Contact Firm:	Not reported
Contact Address:	Not reported
Contact City/State/Zip:	Not reported
Request For Waiver Of Subordination Agreement Status:	Request under review
Direct Exposure Inaccessible Soil 22a-133k-2 B 3:	False
Pollutant Mobility Criteria Environ Isola Soil 22a-133k-2 C 4 B:	True
Prevent Disturbance Of Engineered Control 22a-133k-2 F 2 B Iv:	Not reported
NOV Number:	Not reported
Reason for NOV:	Not reported
More Than One ELUR For Site:	FALSE
ELUR Covers All/Part Of Property?:	Not reported
Direct Exposure PCBs Industrial Use Only 22a-133k-2 B 2 B:	True
Use Ind Groundwater Volatilization Criteria 22a-133k-3 C 2:	False
Use Ind Soil Gas Volatilization Criteria 22a-133k-3 C 3 A:	False
Pot Gw Vol Criteria Exceed ELUR No Bldg Const 22a-133k-3 C 5 A:	False
Tech Impract Of GW Remediation 22a-133k-3 E 2 C:	False
ELUR Prior To Reqs:	FALSE
Submittal_ID:	1632
Status and Updated Title Search:	Certificate of Title
Status Comment:	Releases: (1) Approved 4/12/18; Recorded 4/20/18, (2) Requested 8/16/19; Approved 8/19/19, (3) Requested 10/15/19; Approved 10
Residential Activity - Clean water lense:	False
Inaccessible Soil and Residential Activity (PCBs):	False
Soil Polluted with Pesticides (Residential):	False
Soil Polluted with Pesticides (I/C):	False
Alternative Release-specific DEC:	False
WSPF (Commissioner):	False
WSPF (LEP Certified):	False
Engineered Control PMC (Commissioner):	True
Engineered Control DEC (Commissioner):	True
Engineered Control DEC (LEP Certified):	False
NAPL:	False
Alternative Release-specific VolC:	False
Alternative Method of Demonstrating Compliance VolC:	False
Vapor Mitigation:	False
Indoor Air Monitoring (VolC):	False
Groundwater Polluted with Pesticides:	False

ASBESTOS:

Name:	CL & P DBA EVERSOURCE ENERGY
Address:	100 RESERVE ROAD
City,State,Zip:	HARTFORD, CT 06114
ID:	72895
Trans Number:	20-60
Enter Date:	Not reported
Postmark Date:	07/26/2019
Check Amount:	$737.00
Check Number:	9847
Type of Notification (new):	X
Type of Notification (cancel):	Not reported
Type of Notification (revised):	Not reported
Type of Notification (blanket):	Not reported
Type of Notification (emergency):	Not reported
Project Type:	SOUTH MEADOW
Start Date:	08/12/2019
End Date:	08/16/2019
Licence Number:	000740

CL & P DBA EVERSOURCE ENERGY (Continued) **S110280517**

Contractor:	STRATEGIC ENVIRONMENTAL SERVICES, INC
Contractor Address:	362 PUTNAM HILL ROAD
Contractor City:	SUTTON
Contractor State:	CT
Contractor Zip:	02176
Owner:	MINERVA
Hauler:	RED TECH
Location of Demo:	Not reported
Inspection Conducted:	Not reported
Inspector Name:	Not reported
Inspector License Number:	Not reported
Disposal Facility:	Not reported

SEH:

Name:	COVANTA MID-CONN, INC.
Address:	RESERVE ROAD (GATE 20)
City,State,Zip:	HARTFORD, CT
Date Notified:	05/02/2001
Type Of Hazard:	Pollution detected in groundwater that discharges to a surface water body may pose a risk to aquatic life.
Response:	DEP directed the property to resample the groundwater to further evaluate the threat to surface water and aquatic life.
Actions:	Groundwater threat to surface water evaluated for site specific conditions and determined to not significantly impact surface water and aquatic life. No further abatement action necessary.

U161 **CT LUST** **S109737025**
West **110 BRAINARD ROAD** **CT SPILLS** **N/A**
1/8-1/4 **HARTFORD, CT**
0.141 mi.
743 ft. **Site 1 of 11 in cluster U**

Relative: **Higher**

Actual: **43 ft.**

LUST:

Name:	Not reported
Name 2:	Not reported
Address:	110 BRAINARD ROAD
Address 2:	Not reported
City,State,Zip:	HARTFORD, CT
LUST Case Id:	29360
Release Date:	11/13/1991
Site Case ID:	64-4904
Substance:	Gasoline & Waste Oil
Release Source:	Unknown
Release Cause:	Unknown
Release Identified:	Removal/Closure
Case Number:	0091-04746
Release Quantity:	Unknown
Facility City Number:	Not reported

Detail As of 06/2020:

Name:	BRAINARD ROAD MOBIL (FORMER CONNECTICUT FREIGHT & EMERY & PUROLATOR)
Name 2:	Not reported
Address:	110 BRAINARD ROAD
City,State,Zip:	HARTFORD, CT 06106
Address 2:	Not reported
LUST Id:	1251
UST Facility Id:	4904
LUST Case Id:	29360

(Continued) **S109737025**

Lust Status:	Cleanup Initiated
Processing Status:	Not reported
EPA Reportable:	True
Motor Fuel:	True
Diesel:	False
Gasoline:	True
Other:	False
Other Release:	Waste Oil
No Release:	False
Leak:	False
Tank:	True
Piping:	False
Overfill:	False
Removal:	True
Incident Date:	11/19/1991
Entry Date:	Not reported
Site Case Id:	201003095
UST Site Id:	1
Cost Recovery Spill Case #:	Not reported
Old SITS Number:	9104746
Case Log Id:	Not reported
Monthly Report Id:	0
UST Owner Id:	4958
LUST Owner Id:	PCC
UST Event Id:	1250
Contact Info:	Not reported
Contact EMail:	Not reported
Site Contact City,St,Zip:	UNKNOWN
2nd Contact:	Mark Lewis (Blymer Engineers, Inc)
2nd Contact EMail:	Not reported
2nd Contact Address:	1829 Clement Avenue
2nd Contact City,St,Zip:	CA 945011395
2nd Contact Address 2:	Not reported
2nd Contact City 2:	Alameda
2nd Contact Phone Number:	5105213773
2nd Contact Fax Number:	5108652894
2nd Contact Type:	Director of UST Services
Facility City Num:	64
Site Contact:	Not reported
Site Contact Address:	Not reported
Site Contact Add 2:	Not reported
Site Contact City 2:	Not reported
Site Contact Phone:	Not reported
Site Contact Fax:	Not reported
Site Contact Type:	Not reported
Department Contact 1:	Not reported
Department Contact 2:	Not reported
Referral Source:	Not reported
Offsite Source:	False
Date Referred:	Not reported
Emergency:	False
Private Heating Fuel:	False
Commercial Heating Fuel:	False
Commercial HF < 2100 Gal.:	False
Commercial HF > 2100 Gal.:	False
Commercial HF - Size Unk:	False
No LUST Site:	False

(Continued) **S109737025**

Cost Recvry Prgm Candidate:	False
OCSRD Complete:	False
Follow Up Flag:	False
Alternate Water Supply:	False
Relocation:	False
Responsible Party:	False
Responsible EMail:	Mikedmercury@aol.com
Resp Party Name:	Mercury Fuel Service, Inc.
Resp Party Address:	43 LaFayette Street
Resp Party City,St,Zip:	Waterbury, CT 067083801
Resp Party Town Number:	151
Resp Party Phone:	2037567284
Resp Party Fax:	2037552505
Resp Party Name 2:	Mike Devine
Resp Party Address 2:	Not reported
Resp Party Phone 2:	8605480445
Investigator Id:	27
Follow Update:	Not reported
Area Lextent:	Not reported
Annual Precipitation:	Not reported
Affected Population:	Not reported
Population Setting:	Not reported
Ground Water Direction:	Not reported
Ground Water Gradient:	Not reported
Hydro Basin:	Not reported
Drastic:	Not reported
Geo Setting:	Not reported
Ground Water Classification:	GB
Receptor:	Not reported
Ground Water Flow Direction:	Not reported
Ground Water Depth:	8 ftbg
Areas Of Concern:	Not reported
Free Product Inches:	Not reported
Fund Date:	Not reported
Fund Planned:	No
Fund Obligated:	No
Fund Outlayed:	No
Fund Judgment:	No
Fund Recovered:	No
Cellar Borings:	False
Install Micro Wells:	True
Ground Water Sample:	True
Soil Sample:	True
Soil Gas:	False
Site Inspect:	False
Soil Excavate:	True
Geo Probe:	False
Survey:	False
Potable Well Sample:	False
Sample MWS:	True
Ground Water Gauging:	False
Soil Venting:	False
Active:	False
NOV Action:	None
NOV Issued:	Not reported
NOV Due:	Not reported
NOV Received:	Not reported

(Continued) **S109737025**

NOV Closed:	Not reported
NOV Disc Date:	Not reported
NOV Issued Date:	Not reported
NOV Compliance Sched:	Not reported
NOV Admin Order:	Not reported
NOV Referred To Ag:	Not reported
Stop All NOV Actions:	False
Release Invest Rpt:	False
DEP App Letter 1:	False
Correct Action Plan:	False
DEP App Letter 2:	False
Rem Sys Install:	False
Rem Sys Install Date:	Not reported
Closure Date:	Not reported
Rem Sys Monitoring Rpt:	False
Qrtly Gwater Mon Rpts:	False
Closure Req Rpt:	False
DEP Closure Letter:	False
Referred To:	Not reported
No Wells:	Not reported
Lph Wells:	Not reported
User Stamp:	allison forrest/forresta
Date Stamp:	01/31/2014
Correspondence:	Not reported
Environmental Impact:	Not reported
FollowUp:	Not reported
GW Comments:	Not reported
Location Desc:	Not reported
NOV Comments:	Not reported
Release Desc:	Not reported
Running Comments:	Spills Files, UST Enforcement Files, Cleanup Fund Files, and LUST FilesOpen LUST Cases:0091-04746 is linked to CF 1
Work Performed:	Not reported

Name:	Not reported
Name 2:	Not reported
Address:	110 BRAINARD ROAD
Address 2:	Not reported
City,State,Zip:	HARTFORD, CT
LUST Case Id:	29360
Release Date:	06/13/1989
Site Case ID:	64-4904
Substance:	Gasoline
Release Source:	Tank
Release Cause:	Corrosion
Release Identified:	Removal/Closure
Case Number:	0089-01945
Release Quantity:	Unknown
Facility City Number:	Not reported

Detail As of 06/2020:

Name:	BRAINARD ROAD MOBIL (FORMER CONNECTICUT FREIGHT & EMERY & PUROLATOR)
Name 2:	Not reported
Address:	110 BRAINARD ROAD
City,State,Zip:	HARTFORD, CT 06106
Address 2:	Not reported
LUST Id:	1251

(Continued) **S109737025**

UST Facility Id:	4904
LUST Case Id:	29360
Lust Status:	Cleanup Initiated
Processing Status:	Not reported
EPA Reportable:	True
Motor Fuel:	True
Diesel:	False
Gasoline:	True
Other:	False
Other Release:	Waste Oil
No Release:	False
Leak:	False
Tank:	True
Piping:	False
Overfill:	False
Removal:	True
Incident Date:	11/19/1991
Entry Date:	Not reported
Site Case Id:	201003095
UST Site Id:	1
Cost Recovery Spill Case #:	Not reported
Old SITS Number:	9104746
Case Log Id:	Not reported
Monthly Report Id:	0
UST Owner Id:	4958
LUST Owner Id:	PCC
UST Event Id:	1250
Contact Info:	Not reported
Contact EMail:	Not reported
Site Contact City,St,Zip:	UNKNOWN
2nd Contact:	Mark Lewis (Blymer Engineers, Inc)
2nd Contact EMail:	Not reported
2nd Contact Address:	1829 Clement Avenue
2nd Contact City,St,Zip:	CA 945011395
2nd Contact Address 2:	Not reported
2nd Contact City 2:	Alameda
2nd Contact Phone Number:	5105213773
2nd Contact Fax Number:	5108652894
2nd Contact Type:	Director of UST Services
Facility City Num:	64
Site Contact:	Not reported
Site Contact Address:	Not reported
Site Contact Add 2:	Not reported
Site Contact City 2:	Not reported
Site Contact Phone:	Not reported
Site Contact Fax:	Not reported
Site Contact Type:	Not reported
Department Contact 1:	Not reported
Department Contact 2:	Not reported
Referral Source:	Not reported
Offsite Source:	False
Date Referred:	Not reported
Emergency:	False
Private Heating Fuel:	False
Commercial Heating Fuel:	False
Commercial HF < 2100 Gal.:	False
Commercial HF > 2100 Gal.:	False

(Continued) **S109737025**

Commercial HF - Size Unk:	False
No LUST Site:	False
Cost Recvry Prgm Candidate:	False
OCSRD Complete:	False
Follow Up Flag:	False
Alternate Water Supply:	False
Relocation:	False
Responsible Party:	False
Responsible EMail:	Mikedmercury@aol.com
Resp Party Name:	Mercury Fuel Service, Inc.
Resp Party Address:	43 LaFayette Street
Resp Party City,St,Zip:	Waterbury, CT 067083801
Resp Party Town Number:	151
Resp Party Phone:	2037567284
Resp Party Fax:	2037552505
Resp Party Name 2:	Mike Devine
Resp Party Address 2:	Not reported
Resp Party Phone 2:	8605480445
Investigator Id:	27
Follow Update:	Not reported
Area Lextent:	Not reported
Annual Precipitation:	Not reported
Affected Population:	Not reported
Population Setting:	Not reported
Ground Water Direction:	Not reported
Ground Water Gradient:	Not reported
Hydro Basin:	Not reported
Drastic:	Not reported
Geo Setting:	Not reported
Ground Water Classification:	GB
Receptor:	Not reported
Ground Water Flow Direction:	Not reported
Ground Water Depth:	8 ftbg
Areas Of Concern:	Not reported
Free Product Inches:	Not reported
Fund Date:	Not reported
Fund Planned:	No
Fund Obligated:	No
Fund Outlayed:	No
Fund Judgment:	No
Fund Recovered:	No
Cellar Borings:	False
Install Micro Wells:	True
Ground Water Sample:	True
Soil Sample:	True
Soil Gas:	False
Site Inspect:	False
Soil Excavate:	True
Geo Probe:	False
Survey:	False
Potable Well Sample:	False
Sample MWS:	True
Ground Water Gauging:	False
Soil Venting:	False
Active:	False
NOV Action:	None
NOV Issued:	Not reported

(Continued) **S109737025**

NOV Due:	Not reported
NOV Received:	Not reported
NOV Closed:	Not reported
NOV Disc Date:	Not reported
NOV Issued Date:	Not reported
NOV Compliance Sched:	Not reported
NOV Admin Order:	Not reported
NOV Referred To Ag:	Not reported
Stop All NOV Actions:	False
Release Invest Rpt:	False
DEP App Letter 1:	False
Correct Action Plan:	False
DEP App Letter 2:	False
Rem Sys Install:	False
Rem Sys Install Date:	Not reported
Closure Date:	Not reported
Rem Sys Monitoring Rpt:	False
Qrtly Gwater Mon Rpts:	False
Closure Req Rpt:	False
DEP Closure Letter:	False
Referred To:	Not reported
No Wells:	Not reported
Lph Wells:	Not reported
User Stamp:	allison forrest/forresta
Date Stamp:	01/31/2014
Correspondence:	Not reported
Environmental Impact:	Not reported
FollowUp:	Not reported
GW Comments:	Not reported
Location Desc:	Not reported
NOV Comments:	Not reported
Release Desc:	Not reported
Running Comments:	Spills Files, UST Enforcement Files, Cleanup Fund Files, and LUST FilesOpen LUST Cases:0091-04746 is linked to CF 1
Work Performed:	Not reported

SPILLS:

Name:	Not reported
Address:	110 BRAINARD RD
City,State,Zip:	HARTFORD, CT
Year of Database:	2008
Case Number:	200801937
Who Took Spill:	206
Assigned To:	Torres, Neil
Report Date:	04/01/2008
Report Time:	00:00 AM
Date Release:	04/01/2008
Time Responded:	00:00 AM
Corrective Action Taken:	Not reported
Cause Info:	Saddle Tank Failure
Media Info:	Ground Surface
Release Type:	petroleum
Reported By:	HARTFORD FIRE
Phone:	860 7228206
Representing:	Self
Terminated:	YES

(Continued) **S109737025**

Recovd (Total): 0
Total (Water): 0
Facility Status: CLOSED
Continuous Spill: False
Released Substance: DIESEL FUEL
Qty: < 80.00 (Gallons)
Emergency Measure: TRACTOR TRAILER LEAKING DIESEL FUEL PRODUCT INTO STORM DRAIN.
Water Body: Catch Basin
Discharger: SHAW'S SUPERMARKET
Telephone: 800 3508861
Responsible Party: true
RP Address 1: Not reported
RP City,St,Zip: WEST BRIDGEWATER, MA
Historic: False
Waterbody: Not reported
Time Stamp: 2008-09-04 11:38:23
Sr Inspector: Kinney, Clarence
At Inspctor: Torres, Neil
User Stamp: mgranill
Comments: Not reported
Agency ID: DEP Dispatch
Other Agency: Not reported
DEP Bureau: Not reported
DEP Agency: Not reported
Agency ID: LOCAL FIRE DEPARTMENT
Other Agency: Not reported
DEP Bureau: Not reported
DEP Agency: Not reported
Cause ID: Saddle Tank Failure
Other Cause: Not reported
Media ID: Ground Surface
Other Media: Not reported
Class ID: Private
Other Class: Not reported
Release Type: petroleum
Other Release: Not reported
Waterbody: Catch Basin
Other Wtrbody: Not reported

Name: Not reported
Address: 110 BRAINARD RD
City,State,Zip: HARTFORD, CT
Year of Database: 2010
Case Number: 201003096
Who Took Spill: 204
Assigned To: No Response
Report Date: 05/26/2010
Report Time: 00:00 AM
Date Release: 05/26/2010
Time Responded: 00:00 AM
Corrective Action Taken: Sanded
Cause Info: OVERFILL, and Other (customer overfill)
Media Info: Ground Surface
Release Type: petroleum
Reported By: james deboius
Phone: 203 7567284
Representing: mercury fuel

(Continued) **S109737025**

Terminated: YES
Recovd (Total): 0
Total (Water): 0
Facility Status: CLOSED
Continuous Spill: False
Released Substance: DIESEL FUEL
Qty: < 2.00 (Gallons)
Emergency Measure: Not reported
Water Body: Not reported
Discharger: Not reported
Telephone: Not reported
Responsible Party: Not reported
RP Address 1: Not reported
RP City,St,Zip: CT
Historic: False
Waterbody: Not reported
Time Stamp: 2010-05-27 09:21:50
Sr Inspector: therrien,adam
At Inspctor: **NO RESPONSE
User Stamp: CGuzman
Comments: same as 2010-03095
Action: Sanded
Other Action: Not reported
Agency ID: DEP Dispatch
Other Agency: Not reported
DEP Bureau: Not reported
DEP Agency: Not reported
Cause ID: Overfill
Other Cause: Not reported
Cause ID: Other
Other Cause: customer overfill
Media ID: Ground Surface
Other Media: Not reported
Class ID: Commercial
Other Class: Not reported
Release Type: petroleum
Other Release: Not reported

Name: Not reported
Address: 110 BRAINARD ROAD
City,State,Zip: HARTFORD, CT
Year of Database: 2011
Case Number: 201101324
Who Took Spill: 205
Assigned To: No Response
Report Date: 03/17/2011
Report Time: 30:00 AM
Date Release: 03/17/2011
Time Responded: 30:00 AM
Corrective Action Taken: Contained, and Other (speedi dry)
Cause Info: OVERFILL
Media Info: Ground Surface, and Other (concrete)
Release Type: petroleum
Reported By: George Strileckis
Phone: 203 7567284
Representing: Mercury Fuel Sevice
Terminated: YES

(Continued) **S109737025**

Recovd (Total): 0
Total (Water): 0
Facility Status: CLOSED
Continuous Spill: False
Released Substance: DIESEL FUEL
Qty: ~ 2.00 (Gallons)
Emergency Measure: Not reported
Water Body: Other (none)
Discharger: saa
Telephone: Not reported
Responsible Party: true
RP Address 1: Not reported
RP City,St,Zip: CT
Historic: False
Waterbody: n/a
Time Stamp: 2011-03-18 12:56:53
Sr Inspector: Cox, Michael
At Inspctor: **NO RESPONSE
User Stamp: cguzman
Comments: Not reported
Action: Contained
Other Action: Not reported
Action: Other
Other Action: speedi dry
Agency ID: DEP Dispatch
Other Agency: Not reported
DEP Bureau: Not reported
DEP Agency: Not reported
Cause ID: Overfill
Other Cause: Not reported
Media ID: Ground Surface
Other Media: Not reported
Media ID: Other
Other Media: concrete
Class ID: Commercial
Other Class: Not reported
Release Type: petroleum
Other Release: Not reported
Waterbody: Other
Other Wtrbody: none

Name: Not reported
Address: 110 BRAINARD ROAD
City,State,Zip: HARTFORD, CT
Year of Database: 2011
Case Number: 201101343
Who Took Spill: 209
Assigned To: No Response
Report Date: 03/18/2011
Report Time: 00:00 AM
Date Release: 03/18/2011
Time Responded: 00:00 AM
Corrective Action Taken: Contracted, and Other (ESI)
Cause Info: MV Accident
Media Info: Ground Surface
Release Type: petroleum
Reported By: harold

(Continued) **S109737025**

Phone: 203 2329198
Representing: mercury fuel service
Terminated: NO
Recovd (Total): 0
Total (Water): 0
Facility Status: CLOSED
Continuous Spill: False
Released Substance: DIESEL FUEL
Qty: ~ 10.00 (Gallons)
Emergency Measure: Per 935 NR
Water Body: Other (none)
Discharger: cwpm
Telephone: 860 7471335
Responsible Party: Not reported
RP Address 1: Not reported
RP City,St,Zip: CT
Historic: False
Waterbody: Not reported
Time Stamp: 2012-05-02 12:03:24
Sr Inspector: WELCH, THOMAS
At Inspctor: **NO RESPONSE
User Stamp: GranilloM
Comments: Not reported
Action: Contracted
Other Action: Not reported
Action: Other
Other Action: ESI
Agency ID: DEP Dispatch
Other Agency: Not reported
DEP Bureau: Not reported
DEP Agency: Not reported
Agency ID: LOCAL FIRE DEPARTMENT
Other Agency: Not reported
DEP Bureau: Not reported
DEP Agency: Not reported
Cause ID: MV Accident
Other Cause: Not reported
Media ID: Ground Surface
Other Media: Not reported
Class ID: Transportation
Other Class: Not reported
Class ID: Commercial
Other Class: Not reported
Release Type: petroleum
Other Release: Not reported
Waterbody: Other
Other Wtrbody: none

Name: Not reported
Address: 110 BRAINARD ROAD
City,State,Zip: HARTFORD, CT
Year of Database: 2011
Case Number: 201101579
Who Took Spill: 205
Assigned To: No Response
Report Date: 04/01/2011
Report Time: 00:00 AM

(Continued) **S109737025**

Date Release: 04/01/2011
Time Responded: 00:00 AM
Corrective Action Taken: Contained, and Other (spill pads/speedi dry)
Cause Info: OVERFILL
Media Info: Ground Surface
Release Type: petroleum
Reported By: Martin Devino
Phone: 203 7567284
Representing: Mercury Fuel
Terminated: YES
Recovd (Total): 0
Total (Water): 0
Facility Status: CLOSED
Continuous Spill: False
Released Substance: GASOLINE
Qty: ~ 4.00 (Gallons)
Emergency Measure: Not reported
Water Body: Other (none)
Discharger: saa
Telephone: Not reported
Responsible Party: true
RP Address 1: Not reported
RP City,St,Zip: CT
Historic: False
Waterbody: n/a
Time Stamp: 2011-04-01 10:09:49
Sr Inspector: Cox, Michael
At Inspctor: **NO RESPONSE
User Stamp: mcox
Comments: Not reported
Action: Contained
Other Action: Not reported
Action: Other
Other Action: spill pads/speedi dry
Agency ID: DEP Dispatch
Other Agency: Not reported
DEP Bureau: Not reported
DEP Agency: Not reported
Cause ID: Overfill
Other Cause: Not reported
Media ID: Ground Surface
Other Media: Not reported
Class ID: Commercial
Other Class: Not reported
Release Type: petroleum
Other Release: Not reported
Waterbody: Other
Other Wtrbody: none

Name: Not reported
Address: 110 BRAINARD ROAD
City,State,Zip: HARTFORD, CT
Year of Database: 2011
Case Number: 201104250
Who Took Spill: 209
Assigned To: No Response
Report Date: 07/25/2011

(Continued) **S109737025**

Report Time: 00:00 AM
Date Release: 07/25/2011
Time Responded: 00:00 AM
Corrective Action Taken: Contained, and Sanded, and Cleaned
Cause Info: OVERFILL
Media Info: Ground Surface
Release Type: petroleum
Reported By: mart devino
Phone: 203 2339587
Representing: mercury fuel
Terminated: YES
Recovd (Total): 0
Total (Water): 0
Facility Status: CLOSED
Continuous Spill: False
Released Substance: GASOLINE
Qty: ~ 2.00 (Gallons)
Emergency Measure: Not reported
Water Body: Other (none)
Discharger: saa
Telephone: Not reported
Responsible Party: Not reported
RP Address 1: Not reported
RP City,St,Zip: CT
Historic: False
Waterbody: Not reported
Time Stamp: 2011-07-27 14:56:14
Sr Inspector: WELCH, THOMAS
At Inspctor: **NO RESPONSE
User Stamp: cguzman
Comments: Not reported
Action: Contained
Other Action: Not reported
Action: Sanded
Other Action: Not reported
Action: Cleaned
Other Action: Not reported
Agency ID: DEP Dispatch
Other Agency: Not reported
DEP Bureau: Not reported
DEP Agency: Not reported
Cause ID: Overfill
Other Cause: Not reported
Media ID: Ground Surface
Other Media: Not reported
Class ID: Commercial
Other Class: Not reported
Release Type: petroleum
Other Release: Not reported
Waterbody: Other
Other Wtrbody: none

Name: Not reported
Address: 110 BRAINARD ROAD
City,State,Zip: HARTFORD, CT
Year of Database: 2012
Case Number: 201200646

(Continued) **S109737025**

Who Took Spill: 205
Assigned To: No Response
Report Date: 02/08/2012
Report Time: 15:00 PM
Date Release: 02/08/2012
Time Responded: 15:00 PM
Corrective Action Taken: Removed, and Contained
Cause Info: OVERFILL
Media Info: Ground Surface
Release Type: petroleum
Reported By: harold zinno
Phone: 203 7567284
Representing: Mercury Fuel ext 101
Terminated: YES
Recovd (Total): 0
Total (Water): 0
Facility Status: CLOSED
Continuous Spill: False
Released Substance: GASOLINE
Qty: ~ 1.00 (Gallons)
Emergency Measure: Not reported
Water Body: Other (none)
Discharger: unk
Telephone: Not reported
Responsible Party: Not reported
RP Address 1: Not reported
RP City,St,Zip: CT
Historic: False
Waterbody: n/a
Time Stamp: 2012-02-08 17:25:31
Sr Inspector: Cox, Michael
At Inspctor: **NO RESPONSE
User Stamp: cguzman
Comments: Not reported
Action: Removed
Other Action: Not reported
Action: Contained
Other Action: Not reported
Agency ID: DEP Dispatch
Other Agency: Not reported
DEP Bureau: Not reported
DEP Agency: Not reported
Cause ID: Overfill
Other Cause: Not reported
Media ID: Ground Surface
Other Media: Not reported
Class ID: Commercial
Other Class: Not reported
Release Type: petroleum
Other Release: Not reported
Waterbody: Other
Other Wtrbody: none

Name: Not reported
Address: 110 BRAINARD ROAD
City,State,Zip: HARTFORD, CT
Year of Database: 2012

(Continued) **S109737025**

Case Number: 201200662
Who Took Spill: 205
Assigned To: No Response
Report Date: 02/09/2012
Report Time: 05:00 AM
Date Release: 02/09/2012
Time Responded: 05:00 AM
Corrective Action Taken: Contained, and Sanded
Cause Info: OVERFILL, and Valve Failure
Media Info: Ground Surface
Release Type: petroleum
Reported By: harold zinno
Phone: 203 7567284
Representing: mercury fuel
Terminated: YES
Recovd (Total): 0
Total (Water): 0
Facility Status: CLOSED
Continuous Spill: False
Released Substance: GASOLINE
Qty: 2.00 (Gallons)
Emergency Measure: Not reported
Water Body: Other (none)
Discharger: saa
Telephone: Not reported
Responsible Party: true
RP Address 1: Not reported
RP City,St,Zip: CT
Historic: False
Waterbody: n/a
Time Stamp: 2012-02-14 13:36:14
Sr Inspector: Cox, Michael
At Inspctor: **NO RESPONSE
User Stamp: guzmanca
Comments: Not reported
Action: Contained
Other Action: Not reported
Action: Sanded
Other Action: Not reported
Agency ID: DEP Dispatch
Other Agency: Not reported
DEP Bureau: Not reported
DEP Agency: Not reported
Cause ID: Overfill
Other Cause: Not reported
Cause ID: Valve Failure
Other Cause: Not reported
Media ID: Ground Surface
Other Media: Not reported
Class ID: Commercial
Other Class: Not reported
Release Type: petroleum
Other Release: Not reported
Waterbody: Other
Other Wtrbody: none

Name: Not reported

(Continued) **S109737025**

Address: 110 BRAINARD RD.
City,State,Zip: HARTFORD, CT
Year of Database: 2012
Case Number: 201204157
Who Took Spill: 212
Assigned To: No Response
Report Date: 08/02/2012
Report Time: 00:00 AM
Date Release: 08/02/2012
Time Responded: 00:00 AM
Corrective Action Taken: Sanded
Cause Info: OVERFILL
Media Info: Ground Surface
Release Type: petroleum
Reported By: Harol Zinno
Phone: 203 7567284
Representing: Mercury Fuel Service Ext. 101
Terminated: YES
Recovd (Total): 0
Total (Water): 0
Facility Status: CLOSED
Continuous Spill: False
Released Substance: GASOLINE
Qty: ~ 0.80 (Gallons)
Emergency Measure: Speedy-Dry
Water Body: Not reported
Discharger: Not reported
Telephone: Not reported
Responsible Party: Not reported
RP Address 1: Not reported
RP City,St,Zip: CT
Historic: False
Waterbody: NONE
Time Stamp: 2012-08-06 13:36:38
Sr Inspector: JOHNSTON, ALEXANDER
At Inspctor: **NO RESPONSE
User Stamp: GuzmanCa
Comments: Not reported
Action: Sanded
Other Action: Not reported
Agency ID: DEP Dispatch
Other Agency: Not reported
DEP Bureau: Not reported
DEP Agency: Not reported
Cause ID: Overfill
Other Cause: Not reported
Media ID: Ground Surface
Other Media: Not reported
Class ID: Private
Other Class: Not reported
Release Type: petroleum
Other Release: Not reported

Name: Not reported
Address: 110 BRAINARD ROAD
City,State,Zip: HARTFORD, CT
Year of Database: 2013

(Continued) **S109737025**

Case Number:	201305647
Who Took Spill:	202
Assigned To:	No Response
Report Date:	10/23/2013
Report Time:	00:00 AM
Date Release:	10/23/2013
Time Responded:	00:00 AM
Corrective Action Taken:	Contracted, and Sanded, and Cleaned, and Investigated
Cause Info:	Vandalism
Media Info:	Ground Surface
Release Type:	petroleum
Reported By:	harlond Zino
Phone:	203 7567284
Representing:	Mercury Fuel
Terminated:	YES
Recovd (Total):	0
Total (Water):	0
Facility Status:	CLOSED
Continuous Spill:	False
Released Substance:	DIESEL FUEL
Qty:	~ 1.50 (Gallons)
Emergency Measure:	Not reported
Water Body:	Other (none)
Discharger:	Not reported
Telephone:	Not reported
Responsible Party:	Not reported
RP Address 1:	Not reported
RP City,St,Zip:	CT
Historic:	False
Waterbody:	Not reported
Time Stamp:	2013-10-23 16:39:56
Sr Inspector:	Landry, Robin
At Inspctor:	**NO RESPONSE
User Stamp:	GuzmanCa
Comments:	Not reported
Action:	Contracted
Other Action:	Not reported
Action:	Sanded
Other Action:	Not reported
Action:	Cleaned
Other Action:	Not reported
Action:	Investigated
Other Action:	Not reported
Agency ID:	DEP Dispatch
Other Agency:	Not reported
DEP Bureau:	Not reported
DEP Agency:	Not reported
Cause ID:	Vandalism
Other Cause:	Not reported
Media ID:	Ground Surface
Other Media:	Not reported
Class ID:	Commercial
Other Class:	Not reported
Release Type:	petroleum
Other Release:	Not reported
Waterbody:	Other
Other Wtrbody:	none

(Continued) **S109737025**

Name: Not reported
Address: 110 BRAINARD ROAD
City,State,Zip: HARTFORD, CT
Year of Database: 2018
Case Number: 201803125
Who Took Spill: 205
Assigned To: No Response
Report Date: 06/13/2018
Report Time: 00:00 AM
Date Release: 06/13/2018
Time Responded: 00:00 AM
Corrective Action Taken: Contained
Cause Info: Other (leaking mv)
Media Info: Ground Surface
Release Type: petroleum
Reported By: harold zinno
Phone: 203 2329198
Representing: mercury fuel
Terminated: NO
Recovd (Total): 0
Total (Water): 0
Facility Status: CLOSED
Continuous Spill: False
Released Substance: GASOLINE
Qty: 1.00 (Gallons)
Emergency Measure: Absorbants under the leaking mv.
Water Body: Not reported
Discharger: saa
Telephone: Not reported
Responsible Party: Not reported
RP Address 1: Not reported
RP City,St,Zip: CT
Historic: False
Waterbody: Not reported
Time Stamp: 2018-06-13 12:51:04
Sr Inspector: Cox, Michael
At Inspctor: **NO RESPONSE
User Stamp: Granillom
Comments: Not reported
Action: Contained
Other Action: Not reported
Agency ID: DEP Dispatch
Other Agency: Not reported
DEP Bureau: Not reported
DEP Agency: Not reported
Agency ID: LOCAL FIRE DEPARTMENT
Other Agency: Not reported
DEP Bureau: Not reported
DEP Agency: Not reported
Cause ID: Other
Other Cause: leaking mv
Media ID: Ground Surface
Other Media: Not reported
Class ID: Transportation
Other Class: Not reported
Class ID: Private
Other Class: Not reported

(Continued) **S109737025**

Release Type: petroleum
Other Release: Not reported

U162 **CONNECTICUT FREIGHT (EMERY & PUROLATOR)** **CT SPILLS** **S109725236**
West **110 BRAINARD RD.** **CT ASBESTOS** **N/A**
1/8-1/4 **HARTFORD, CT 06103** **CT CPCS**
0.141 mi. **CT MANIFEST**
743 ft. **Site 2 of 11 in cluster U**

Relative:
Higher

Actual:
43 ft.

SPILLS:
Name: Not reported
Address: 110 BRAINARD RD.
City,State,Zip: HARTFORD, CT
Year of Database: 2006
Case Number: 200606201
Who Took Spill: 203
Assigned To: No Response
Report Date: 09/29/2006
Report Time: 00:00 AM
Date Release: 09/29/2006
Time Responded: 00:00 AM
Corrective Action Taken: Cleaned, and Other (absorbent pads)
Cause Info: OVERFILL
Media Info: Ground Surface
Release Type: petroleum
Reported By: marty devino
Phone: 203 7567284
Representing: mercury fuel
Terminated: YES
Recovd (Total): 0
Total (Water): 0
Facility Status: CLOSED
Continuous Spill: False
Released Substance: DIESEL FUEL
Qty: 2.00 (Gallons)
Emergency Measure: 2 gallons diesel spilled, cleaned up with absorbent pads.
Water Body: Other (none)
Discharger: Not reported
Telephone: Not reported
Responsible Party: true
RP Address 1: Not reported
RP City,St,Zip: CT
Historic: False
Waterbody: none
Time Stamp: 2006-10-11 11:30:55
Sr Inspector: Joan Staron
At Inspctor: **NO RESPONSE
User Stamp: mgranill
Comments: Not reported
Action: Cleaned
Other Action: Not reported
Action: Other
Other Action: absorbent pads
Agency ID: DEP Dispatch
Other Agency: Not reported
DEP Bureau: Not reported
DEP Agency: Not reported
Cause ID: Overfill

CONNECTICUT FREIGHT (EMERY & PUROLATOR) (Continued) **S109725236**

Other Cause: Not reported
Media ID: Ground Surface
Other Media: Not reported
Class ID: Private
Other Class: Not reported
Release Type: petroleum
Other Release: Not reported
Waterbody: Other
Other Wtrbody: none

ASBESTOS:

Name:	SOUTH MEADOWS #5, LLC
Address:	110 BRAINARD ROAD
City,State,Zip:	HARTFORD, CT
ID:	36151
Trans Number:	701
Enter Date:	06/01/2005
Postmark Date:	05/20/2005
Check Amount:	$120.00
Check Number:	69586
Type of Notification (new):	X
Type of Notification (cancel):	Not reported
Type of Notification (revised):	Not reported
Type of Notification (blanket):	Not reported
Type of Notification (emergency):	Not reported
Project Type:	SOUTH MEADOWS #5, LLC
Start Date:	06/01/2005
End Date:	06/10/2005
Licence Number:	000053
Contractor:	INCOR GROUP, INC.
Contractor Address:	88 FARWELL ST
Contractor City:	WEST HAVEN
Contractor State:	CT
Contractor Zip:	06516
Owner:	MINERVA ENTERPRISES/A&L
Hauler:	TRANSWASTE,INC.
Location of Demo:	Not reported
Inspection Conducted:	Not reported
Inspector Name:	Not reported
Inspector License Number:	Not reported
Disposal Facility:	Not reported

CPCS:

Name:	CONNECTICUT FREIGHT (EMERY & PUROLATOR)
Address:	110 BRAINARD RD.
City,State,Zip:	HARTFORD, CT 06103
Site Type:	LUST
Lust Status code:	3
Lust Status:	Cleanup Initiated
PTP Form:	Not reported
Program:	Not reported
Comments:	Spill Report Id: 91-4746 Ust Cleanup Account Id: 1.0 Spill Report 91-4746 States That A 550gal Waste Oil And 2x4k Gasoline Lusts Removed On 11/13/91. Subsurface Investigation Was Carried Out. According To The Lust Master List 1x4k Df Ust And Con
Site Type Definition:	Leaking Underground Storage Tanks Rem. Started

CONNECTICUT FREIGHT (EMERY & PUROLATOR) (Continued) **S109725236**

CT MANIFEST:

Name:	CONSOLIDATED FREIGHTWAYS
Address:	110 BRAINARD RD
City,State,Zip:	HARTFORD, CT
Phone:	Not reported
Country:	Not reported
Manifest ID:	NJA1728587
EPA ID:	CTD005842332

Hazardous Waste Manifest:

Year:	1993
Manifest:	NJA1728587
EPA ID:	CTD005842332
Generator Mailing Address:	110 BRAINARD RD
Generator City,State,Zip:	HARTFORD, CT
Discrepancies:	N
Date Shipped:	1993-10-19
Date Received:	1993-10-27
Transporter 2 Date:	1993-10-26
TSDF EPA ID:	NJD002200046
TSDF Name:	CYCLE CHEM INC
TSDF Address:	217 SOUTH FIRST ST
TSDF City,State,Zip:	ELIZABETH, NJ 07206
TSDF Country:	USA
Transporter EPA ID:	NYD980761191
Transporter Name:	ENVIRONMENTAL PRODUCTS & SERVICES INC
Transporter Address:	Not reported
Transporter City,State,Zip:	CT
Transporter Country:	USA
Transporter 2 EPA ID:	NYD980761191
Transporter 2 Name:	ENVIRONMENTAL PRODUCTS AND SERVICES, INC.
Transporter 2 Address:	Not reported
Transporter 2 City,State,Zip:	CT
Transporter 2 Country:	USA
US DOT Description:	WASTE FLAMMABLE LIQUIOD, NOS
Number of Containers:	001
Container Type:	DM
Quantity/Weight/Volume:	55/G
Batch Number:	Not reported
EPA Waste Codes:	D001 - IGNITABLE WASTE
Copies:	Not reported
Alternate Facility Name:	Not reported
Alternate Facility Address:	Not reported
Alternate Facility State:	Not reported
Alternate Facility Date:	Not reported

U163 **PUROLATOR COURIER** **CT MANIFEST** **S125683667**
West **110 BRAINARD RD** **N/A**
1/8-1/4 **HARTFORD, CT**
0.141 mi.
743 ft. **Site 3 of 11 in cluster U**

Relative: CT MANIFEST:
Higher

Actual: Name:	PUROLATOR COURIER
43 ft. Address:	110 BRAINARD RD
City,State,Zip:	HARTFORD, CT
Phone:	Not reported

PUROLATOR COURIER (Continued) **S125683667**

Country: Not reported
Manifest ID: CTC0108309
EPA ID: CTP000007143

Hazardous Waste Manifest:
Year: 1988
Manifest: CTC0134330
EPA ID: CTP000007143
Generator Mailing Address: 110 BRAINARD RD
Generator City,State,Zip: HARTFORD, CT
Discrepancies: N
Date Shipped: 1988-03-09
Date Received: 1988-03-10
Transporter 2 Date: Not reported
TSDF EPA ID: CTD021816889
TSDF Name: UNITED WASTE OIL CO INC
TSDF Address: 136 GRACEY AVE
TSDF City,State,Zip: MERIDEN, CT 06450
TSDF Country: USA
Transporter EPA ID: CTD000636498
Transporter Name: TRI-S INC
Transporter Address: Not reported
Transporter City,State,Zip: CT
Transporter Country: USA
Transporter 2 EPA ID: Not reported
Transporter 2 Name: Not reported
Transporter 2 Address: Not reported
Transporter 2 City,State,Zip: CT
Transporter 2 Country: USA
US DOT Description: WASTE FLAMMABLE LIQUID NOS
Number of Containers: 001
Container Type: TT
Quantity/Weight/Volume: 540/G
Batch Number: 999999
EPA Waste Codes: D001 - IGNITABLE WASTE
Copies: 1
Alternate Facility Name: Not reported
Alternate Facility Address: Not reported
Alternate Facility State: Not reported
Alternate Facility Date: Not reported

Year: 1988
Manifest: CTC0108309
EPA ID: CTP000007143
Generator Mailing Address: 110 BRAINARD RD
Generator City,State,Zip: HARTFORD, CT
Discrepancies: N
Date Shipped: 1988-02-08
Date Received: 1988-02-08
Transporter 2 Date: Not reported
TSDF EPA ID: CTD021816889
TSDF Name: UNITED WASTE OIL CO INC
TSDF Address: 136 GRACEY AVE
TSDF City,State,Zip: MERIDEN, CT 06450
TSDF Country: USA
Transporter EPA ID: CTD981065758
Transporter Name: EVERCLEAR ENVIRONMENTAL SERVICES INC

PUROLATOR COURIER (Continued) **S125683667**

Transporter Address:	Not reported
Transporter City,State,Zip:	CT
Transporter Country:	USA
Transporter 2 EPA ID:	Not reported
Transporter 2 Name:	Not reported
Transporter 2 Address:	Not reported
Transporter 2 City,State,Zip:	CT
Transporter 2 Country:	USA
US DOT Description:	WASTE FLAMMABLE LIQUID, NOS
Number of Containers:	001
Container Type:	TT
Quantity/Weight/Volume:	440/G
Batch Number:	999999
EPA Waste Codes:	D001 - IGNITABLE WASTE
Copies:	1
Alternate Facility Name:	Not reported
Alternate Facility Address:	Not reported
Alternate Facility State:	Not reported
Alternate Facility Date:	Not reported

U164 **CONSOLIDATED FREIGHTWAYS** **CT MANIFEST** **S125684258**
West **110 BRAINARD RD** **N/A**
1/8-1/4 **HARTFORD, CT 06114**
0.141 mi.
743 ft. **Site 4 of 11 in cluster U**

Relative:
Higher

Actual:
43 ft.

CT MANIFEST:

Name:	CONSOLIDATED FREIGHTWAYS
Address:	110 BRAINARD RD
City,State,Zip:	HARTFORD, CT 06114
Phone:	Not reported
Country:	Not reported
Manifest ID:	NJA1485868
EPA ID:	CTP000014434

Hazardous Waste Manifest:

Year:	1993
Manifest:	NJA1485868
EPA ID:	CTP000014434
Generator Mailing Address:	110 BRAINARD RD
Generator City,State,Zip:	HARTFORD, CT 06114
Discrepancies:	Y
Date Shipped:	1993-02-05
Date Received:	1993-02-10
Transporter 2 Date:	1993-02-08
TSDF EPA ID:	NJD002200046
TSDF Name:	CYCLE CHEM INC
TSDF Address:	217 S FIRST ST
TSDF City,State,Zip:	ELIZABETH, NJ 07206
TSDF Country:	USA
Transporter EPA ID:	NYD980761191
Transporter Name:	ENVIRONMENTAL PRODUCTS & SERVICES INC
Transporter Address:	Not reported
Transporter City,State,Zip:	CT
Transporter Country:	USA
Transporter 2 EPA ID:	NYD980761191
Transporter 2 Name:	ENVIRONMENTAL PRODUCTS AND SERVICES, INC.

CONSOLIDATED FREIGHTWAYS (Continued) **S125684258**

Transporter 2 Address:	Not reported
Transporter 2 City,State,Zip:	CT
Transporter 2 Country:	USA
US DOT Description:	W LIQ AMINE RESIN, MODIFIED ACRYLIC PLMR
Number of Containers:	001
Container Type:	DM
Quantity/Weight/Volume:	55/G
Batch Number:	999999
EPA Waste Codes:	D001 - IGNITABLE WASTE
Copies:	2
Alternate Facility Name:	Not reported
Alternate Facility Address:	Not reported
Alternate Facility State:	Not reported
Alternate Facility Date:	Not reported

U165 **BRAINARD ROAD MOBIL** **CT UST** **U002028197**
West **110 BRAINARD RD** **N/A**
1/8-1/4 **HARTFORD, CT 06114**
0.141 mi.
743 ft. **Site 5 of 11 in cluster U**

Relative: **Higher**

Actual: **43 ft.**

UST:

Name:	BRAINARD ROAD MOBIL
Address:	110 BRAINARD RD
Address 2:	Not reported
City,State,Zip:	HARTFORD 06114
Facility ID:	64-4904
Substance:	Gasoline
Last Use Date:	Not reported
Tank ID:	A1
Closure Status:	Tank was Abandoned in Ground
Compartment ID:	a
Tank Status:	Permanently Closed
Secondary Material:	Not reported
Tank Material:	Asphalt Coated or Bare Steel
Capacity:	4000
Install Date:	09/01/1978
Overfill Installed:	Not reported
Pipe Material:	Bare Steel
Pipe Mode Description:	Not reported
Spill Installed:	Not reported
Latitude:	41.7372
Longitude:	-72.6597
Tank Latitude:	41.7372
Tank Longitude:	-72.6597

Contact:

Facility ID:	64-4904
Owner Name:	CCO, LLC
Owner Address:	2138 SILAS DEANE HWY
Owner Address 2:	Not reported
Owner Phone:	(860) 956-3689
Owner Phone Ext:	Not reported
Owner City/State/Zip:	ROCKY HILL, CT 060672317
Affiliation Type:	Off Site Records
Contact Name:	SARA LUZMOOR
Contact Title:	Not reported
Contact Email:	Not reported

BRAINARD ROAD MOBIL (Continued) **U002028197**

Facility ID:	64-4904
Owner Name:	SARA LUZMOOR
Owner Address:	2138 SILAS DEANE HWY
Owner Address 2:	Not reported
Owner Phone:	(860) 956-3689
Owner Phone Ext:	Not reported
Owner City/State/Zip:	ROCKY HILL, CT 060672317
Affiliation Type:	Class B Operator
Contact Name:	SARA LUZMOOR
Contact Title:	Not reported
Contact Email:	Not reported

Facility ID:	64-4904
Owner Name:	CCO, LLC
Owner Address:	2138 SILAS DEANE HWY
Owner Address 2:	Not reported
Owner Phone:	(860) 956-3689
Owner Phone Ext:	Not reported
Owner City/State/Zip:	ROCKY HILL, CT 060672317
Affiliation Type:	Primary Contact
Contact Name:	SARA LUZMOOR
Contact Title:	Not reported
Contact Email:	Not reported

Facility ID:	64-4904
Owner Name:	SOUTH MEADOWS NO. 5, LLC
Owner Address:	PO Box 290589
Owner Address 2:	Not reported
Owner Phone:	(860) 898-3427
Owner Phone Ext:	Not reported
Owner City/State/Zip:	Wethersfield, CT
Affiliation Type:	Property Owner
Contact Name:	Joe Sullo
Contact Title:	Not reported
Contact Email:	Not reported

Facility ID:	64-4904
Owner Name:	CCO, LLC
Owner Address:	2138 SILAS DEANE HWY
Owner Address 2:	Not reported
Owner Phone:	(860) 956-3689
Owner Phone Ext:	Not reported
Owner City/State/Zip:	ROCKY HILL, CT 060672317
Affiliation Type:	Owner
Contact Name:	SARA LUZMOOR
Contact Title:	Not reported
Contact Email:	Not reported

Facility ID:	64-4904
Owner Name:	CCO, LLC
Owner Address:	2138 SILAS DEANE HWY
Owner Address 2:	Not reported
Owner Phone:	(860) 956-3689
Owner Phone Ext:	Not reported
Owner City/State/Zip:	ROCKY HILL, CT 060672317
Affiliation Type:	Operator
Contact Name:	SARA LUZMOOR

BRAINARD ROAD MOBIL (Continued) **U002028197**

Contact Title:	Not reported
Contact Email:	Not reported
Facility ID:	64-4904
Owner Name:	SARA LUZMOOR
Owner Address:	2138 SILAS DEANE HWY
Owner Address 2:	Not reported
Owner Phone:	(860) 956-3689
Owner Phone Ext:	Not reported
Owner City/State/Zip:	ROCKY HILL, CT 060672317
Affiliation Type:	Class A Operator
Contact Name:	SARA LUZMOOR
Contact Title:	Not reported
Contact Email:	Not reported
Facility ID:	64-4904
Owner Name:	CCO, LLC
Owner Address:	2138 SILAS DEANE HWY
Owner Address 2:	Not reported
Owner Phone:	(860) 956-3689
Owner Phone Ext:	Not reported
Owner City/State/Zip:	ROCKY HILL, CT 060672317
Affiliation Type:	Billing Contact
Contact Name:	SARA LUZMOOR
Contact Title:	Not reported
Contact Email:	Not reported
Facility ID:	64-4904
Owner Name:	CCO, LLC
Owner Address:	2138 SILAS DEANE HWY
Owner Address 2:	Not reported
Owner Phone:	(860) 956-3689
Owner Phone Ext:	Not reported
Owner City/State/Zip:	ROCKY HILL, CT 060672317
Affiliation Type:	Registrant
Contact Name:	SARA LUZMOOR
Contact Title:	Not reported
Contact Email:	Not reported
Name:	BRAINARD ROAD MOBIL
Address:	110 BRAINARD RD
Address 2:	Not reported
City,State,Zip:	HARTFORD 06114
Facility ID:	64-4904
Substance:	Gasoline
Last Use Date:	Not reported
Tank ID:	A1R1-1
Closure Status:	Not reported
Compartment ID:	Not reported
Tank Status:	Currently In Use
Secondary Material:	Double Walled
Tank Material:	Fiberglass Reinforced Plastic
Capacity:	15000
Install Date:	12/01/2006
Overfill Installed:	Audible Alarm,Ball Float Device
Pipe Material:	Rigid Fiberglass Reinforced Plastic

BRAINARD ROAD MOBIL (Continued) **U002028197**

Pipe Mode Description: Containment Sumps @ Dispensers,Containment Sumps @ Tanks,Double Walled
Spill Installed: Spill Bucket
Latitude: 41.7372
Longitude: -72.6597
Tank Latitude: 41.7372
Tank Longitude: -72.6597

Contact:
Facility ID: 64-4904
Owner Name: CCO, LLC
Owner Address: 2138 SILAS DEANE HWY
Owner Address 2: Not reported
Owner Phone: (860) 956-3689
Owner Phone Ext: Not reported
Owner City/State/Zip: ROCKY HILL, CT 060672317
Affiliation Type: Off Site Records
Contact Name: SARA LUZMOOR
Contact Title: Not reported
Contact Email: Not reported

Facility ID: 64-4904
Owner Name: SARA LUZMOOR
Owner Address: 2138 SILAS DEANE HWY
Owner Address 2: Not reported
Owner Phone: (860) 956-3689
Owner Phone Ext: Not reported
Owner City/State/Zip: ROCKY HILL, CT 060672317
Affiliation Type: Class B Operator
Contact Name: SARA LUZMOOR
Contact Title: Not reported
Contact Email: Not reported

Facility ID: 64-4904
Owner Name: CCO, LLC
Owner Address: 2138 SILAS DEANE HWY
Owner Address 2: Not reported
Owner Phone: (860) 956-3689
Owner Phone Ext: Not reported
Owner City/State/Zip: ROCKY HILL, CT 060672317
Affiliation Type: Primary Contact
Contact Name: SARA LUZMOOR
Contact Title: Not reported
Contact Email: Not reported

Facility ID: 64-4904
Owner Name: SOUTH MEADOWS NO. 5, LLC
Owner Address: PO Box 290589
Owner Address 2: Not reported
Owner Phone: (860) 898-3427
Owner Phone Ext: Not reported
Owner City/State/Zip: Wethersfield, CT
Affiliation Type: Property Owner
Contact Name: Joe Sullo
Contact Title: Not reported
Contact Email: Not reported

Facility ID: 64-4904
Owner Name: CCO, LLC

BRAINARD ROAD MOBIL (Continued) **U002028197**

Owner Address: 2138 SILAS DEANE HWY
Owner Address 2: Not reported
Owner Phone: (860) 956-3689
Owner Phone Ext: Not reported
Owner City/State/Zip: ROCKY HILL, CT 060672317
Affiliation Type: Owner
Contact Name: SARA LUZMOOR
Contact Title: Not reported
Contact Email: Not reported

Facility ID: 64-4904
Owner Name: CCO, LLC
Owner Address: 2138 SILAS DEANE HWY
Owner Address 2: Not reported
Owner Phone: (860) 956-3689
Owner Phone Ext: Not reported
Owner City/State/Zip: ROCKY HILL, CT 060672317
Affiliation Type: Operator
Contact Name: SARA LUZMOOR
Contact Title: Not reported
Contact Email: Not reported

Facility ID: 64-4904
Owner Name: SARA LUZMOOR
Owner Address: 2138 SILAS DEANE HWY
Owner Address 2: Not reported
Owner Phone: (860) 956-3689
Owner Phone Ext: Not reported
Owner City/State/Zip: ROCKY HILL, CT 060672317
Affiliation Type: Class A Operator
Contact Name: SARA LUZMOOR
Contact Title: Not reported
Contact Email: Not reported

Facility ID: 64-4904
Owner Name: CCO, LLC
Owner Address: 2138 SILAS DEANE HWY
Owner Address 2: Not reported
Owner Phone: (860) 956-3689
Owner Phone Ext: Not reported
Owner City/State/Zip: ROCKY HILL, CT 060672317
Affiliation Type: Billing Contact
Contact Name: SARA LUZMOOR
Contact Title: Not reported
Contact Email: Not reported

Facility ID: 64-4904
Owner Name: CCO, LLC
Owner Address: 2138 SILAS DEANE HWY
Owner Address 2: Not reported
Owner Phone: (860) 956-3689
Owner Phone Ext: Not reported
Owner City/State/Zip: ROCKY HILL, CT 060672317
Affiliation Type: Registrant
Contact Name: SARA LUZMOOR
Contact Title: Not reported
Contact Email: Not reported

BRAINARD ROAD MOBIL (Continued) **U002028197**

Name:	BRAINARD ROAD MOBIL
Address:	110 BRAINARD RD
Address 2:	Not reported
City,State,Zip:	HARTFORD 06114
Facility ID:	64-4904
Substance:	Gasoline
Last Use Date:	Not reported
Tank ID:	A2
Closure Status:	Tank was Abandoned in Ground
Compartment ID:	a
Tank Status:	Permanently Closed
Secondary Material:	Not reported
Tank Material:	Asphalt Coated or Bare Steel
Capacity:	4000
Install Date:	09/01/1978
Overfill Installed:	Not reported
Pipe Material:	Bare Steel
Pipe Mode Description:	Not reported
Spill Installed:	Not reported
Latitude:	41.7372
Longitude:	-72.6597
Tank Latitude:	41.7372
Tank Longitude:	-72.6597

Contact:

Facility ID:	64-4904
Owner Name:	CCO, LLC
Owner Address:	2138 SILAS DEANE HWY
Owner Address 2:	Not reported
Owner Phone:	(860) 956-3689
Owner Phone Ext:	Not reported
Owner City/State/Zip:	ROCKY HILL, CT 060672317
Affiliation Type:	Off Site Records
Contact Name:	SARA LUZMOOR
Contact Title:	Not reported
Contact Email:	Not reported

Facility ID:	64-4904
Owner Name:	SARA LUZMOOR
Owner Address:	2138 SILAS DEANE HWY
Owner Address 2:	Not reported
Owner Phone:	(860) 956-3689
Owner Phone Ext:	Not reported
Owner City/State/Zip:	ROCKY HILL, CT 060672317
Affiliation Type:	Class B Operator
Contact Name:	SARA LUZMOOR
Contact Title:	Not reported
Contact Email:	Not reported

Facility ID:	64-4904
Owner Name:	CCO, LLC
Owner Address:	2138 SILAS DEANE HWY
Owner Address 2:	Not reported
Owner Phone:	(860) 956-3689
Owner Phone Ext:	Not reported
Owner City/State/Zip:	ROCKY HILL, CT 060672317
Affiliation Type:	Primary Contact
Contact Name:	SARA LUZMOOR

BRAINARD ROAD MOBIL (Continued) **U002028197**

Contact Title: Not reported
Contact Email: Not reported

Facility ID: 64-4904
Owner Name: SOUTH MEADOWS NO. 5, LLC
Owner Address: PO Box 290589
Owner Address 2: Not reported
Owner Phone: (860) 898-3427
Owner Phone Ext: Not reported
Owner City/State/Zip: Wethersfield, CT
Affiliation Type: Property Owner
Contact Name: Joe Sullo
Contact Title: Not reported
Contact Email: Not reported

Facility ID: 64-4904
Owner Name: CCO, LLC
Owner Address: 2138 SILAS DEANE HWY
Owner Address 2: Not reported
Owner Phone: (860) 956-3689
Owner Phone Ext: Not reported
Owner City/State/Zip: ROCKY HILL, CT 060672317
Affiliation Type: Owner
Contact Name: SARA LUZMOOR
Contact Title: Not reported
Contact Email: Not reported

Facility ID: 64-4904
Owner Name: CCO, LLC
Owner Address: 2138 SILAS DEANE HWY
Owner Address 2: Not reported
Owner Phone: (860) 956-3689
Owner Phone Ext: Not reported
Owner City/State/Zip: ROCKY HILL, CT 060672317
Affiliation Type: Operator
Contact Name: SARA LUZMOOR
Contact Title: Not reported
Contact Email: Not reported

Facility ID: 64-4904
Owner Name: SARA LUZMOOR
Owner Address: 2138 SILAS DEANE HWY
Owner Address 2: Not reported
Owner Phone: (860) 956-3689
Owner Phone Ext: Not reported
Owner City/State/Zip: ROCKY HILL, CT 060672317
Affiliation Type: Class A Operator
Contact Name: SARA LUZMOOR
Contact Title: Not reported
Contact Email: Not reported

Facility ID: 64-4904
Owner Name: CCO, LLC
Owner Address: 2138 SILAS DEANE HWY
Owner Address 2: Not reported
Owner Phone: (860) 956-3689
Owner Phone Ext: Not reported

BRAINARD ROAD MOBIL (Continued) **U002028197**

Owner City/State/Zip: ROCKY HILL, CT 060672317
Affiliation Type: Billing Contact
Contact Name: SARA LUZMOOR
Contact Title: Not reported
Contact Email: Not reported

Facility ID: 64-4904
Owner Name: CCO, LLC
Owner Address: 2138 SILAS DEANE HWY
Owner Address 2: Not reported
Owner Phone: (860) 956-3689
Owner Phone Ext: Not reported
Owner City/State/Zip: ROCKY HILL, CT 060672317
Affiliation Type: Registrant
Contact Name: SARA LUZMOOR
Contact Title: Not reported
Contact Email: Not reported

Name: BRAINARD ROAD MOBIL
Address: 110 BRAINARD RD
Address 2: Not reported
City,State,Zip: HARTFORD 06114
Facility ID: 64-4904
Substance: Gasoline
Last Use Date: Not reported
Tank ID: B1
Closure Status: Tank was Abandoned in Ground
Compartment ID: a
Tank Status: Permanently Closed
Secondary Material: Not reported
Tank Material: Asphalt Coated or Bare Steel
Capacity: 4000
Install Date: 01/01/1963
Overfill Installed: Not reported
Pipe Material: Bare Steel
Pipe Mode Description: Not reported
Spill Installed: Not reported
Latitude: 41.7372
Longitude: -72.6597
Tank Latitude: 41.7372
Tank Longitude: -72.6597

Contact:
Facility ID: 64-4904
Owner Name: CCO, LLC
Owner Address: 2138 SILAS DEANE HWY
Owner Address 2: Not reported
Owner Phone: (860) 956-3689
Owner Phone Ext: Not reported
Owner City/State/Zip: ROCKY HILL, CT 060672317
Affiliation Type: Off Site Records
Contact Name: SARA LUZMOOR
Contact Title: Not reported
Contact Email: Not reported

Facility ID: 64-4904
Owner Name: SARA LUZMOOR

BRAINARD ROAD MOBIL (Continued) **U002028197**

Owner Address:	2138 SILAS DEANE HWY
Owner Address 2:	Not reported
Owner Phone:	(860) 956-3689
Owner Phone Ext:	Not reported
Owner City/State/Zip:	ROCKY HILL, CT 060672317
Affiliation Type:	Class B Operator
Contact Name:	SARA LUZMOOR
Contact Title:	Not reported
Contact Email:	Not reported

Facility ID:	64-4904
Owner Name:	CCO, LLC
Owner Address:	2138 SILAS DEANE HWY
Owner Address 2:	Not reported
Owner Phone:	(860) 956-3689
Owner Phone Ext:	Not reported
Owner City/State/Zip:	ROCKY HILL, CT 060672317
Affiliation Type:	Primary Contact
Contact Name:	SARA LUZMOOR
Contact Title:	Not reported
Contact Email:	Not reported

Facility ID:	64-4904
Owner Name:	SOUTH MEADOWS NO. 5, LLC
Owner Address:	PO Box 290589
Owner Address 2:	Not reported
Owner Phone:	(860) 898-3427
Owner Phone Ext:	Not reported
Owner City/State/Zip:	Wethersfield, CT
Affiliation Type:	Property Owner
Contact Name:	Joe Sullo
Contact Title:	Not reported
Contact Email:	Not reported

Facility ID:	64-4904
Owner Name:	CCO, LLC
Owner Address:	2138 SILAS DEANE HWY
Owner Address 2:	Not reported
Owner Phone:	(860) 956-3689
Owner Phone Ext:	Not reported
Owner City/State/Zip:	ROCKY HILL, CT 060672317
Affiliation Type:	Owner
Contact Name:	SARA LUZMOOR
Contact Title:	Not reported
Contact Email:	Not reported

Facility ID:	64-4904
Owner Name:	CCO, LLC
Owner Address:	2138 SILAS DEANE HWY
Owner Address 2:	Not reported
Owner Phone:	(860) 956-3689
Owner Phone Ext:	Not reported
Owner City/State/Zip:	ROCKY HILL, CT 060672317
Affiliation Type:	Operator
Contact Name:	SARA LUZMOOR
Contact Title:	Not reported
Contact Email:	Not reported

BRAINARD ROAD MOBIL (Continued) **U002028197**

Facility ID:	64-4904
Owner Name:	SARA LUZMOOR
Owner Address:	2138 SILAS DEANE HWY
Owner Address 2:	Not reported
Owner Phone:	(860) 956-3689
Owner Phone Ext:	Not reported
Owner City/State/Zip:	ROCKY HILL, CT 060672317
Affiliation Type:	Class A Operator
Contact Name:	SARA LUZMOOR
Contact Title:	Not reported
Contact Email:	Not reported

Facility ID:	64-4904
Owner Name:	CCO, LLC
Owner Address:	2138 SILAS DEANE HWY
Owner Address 2:	Not reported
Owner Phone:	(860) 956-3689
Owner Phone Ext:	Not reported
Owner City/State/Zip:	ROCKY HILL, CT 060672317
Affiliation Type:	Billing Contact
Contact Name:	SARA LUZMOOR
Contact Title:	Not reported
Contact Email:	Not reported

Facility ID:	64-4904
Owner Name:	CCO, LLC
Owner Address:	2138 SILAS DEANE HWY
Owner Address 2:	Not reported
Owner Phone:	(860) 956-3689
Owner Phone Ext:	Not reported
Owner City/State/Zip:	ROCKY HILL, CT 060672317
Affiliation Type:	Registrant
Contact Name:	SARA LUZMOOR
Contact Title:	Not reported
Contact Email:	Not reported

Name:	BRAINARD ROAD MOBIL
Address:	110 BRAINARD RD
Address 2:	Not reported
City,State,Zip:	HARTFORD 06114
Facility ID:	64-4904
Substance:	Gasoline
Last Use Date:	Not reported
Tank ID:	B1R2-1
Closure Status:	Not reported
Compartment ID:	Not reported
Tank Status:	Currently In Use
Secondary Material:	Double Walled
Tank Material:	Fiberglass Reinforced Plastic
Capacity:	15000
Install Date:	12/01/2006
Overfill Installed:	Audible Alarm,Ball Float Device
Pipe Material:	Rigid Fiberglass Reinforced Plastic
Pipe Mode Description:	Containment Sumps @ Dispensers,Containment Sumps @ Tanks,Double Walled
Spill Installed:	Spill Bucket
Latitude:	41.7372

BRAINARD ROAD MOBIL (Continued) **U002028197**

Longitude:	-72.6597
Tank Latitude:	41.7372
Tank Longitude:	-72.6597

Contact:

Facility ID:	64-4904
Owner Name:	CCO, LLC
Owner Address:	2138 SILAS DEANE HWY
Owner Address 2:	Not reported
Owner Phone:	(860) 956-3689
Owner Phone Ext:	Not reported
Owner City/State/Zip:	ROCKY HILL, CT 060672317
Affiliation Type:	Off Site Records
Contact Name:	SARA LUZMOOR
Contact Title:	Not reported
Contact Email:	Not reported

Facility ID:	64-4904
Owner Name:	SARA LUZMOOR
Owner Address:	2138 SILAS DEANE HWY
Owner Address 2:	Not reported
Owner Phone:	(860) 956-3689
Owner Phone Ext:	Not reported
Owner City/State/Zip:	ROCKY HILL, CT 060672317
Affiliation Type:	Class B Operator
Contact Name:	SARA LUZMOOR
Contact Title:	Not reported
Contact Email:	Not reported

Facility ID:	64-4904
Owner Name:	CCO, LLC
Owner Address:	2138 SILAS DEANE HWY
Owner Address 2:	Not reported
Owner Phone:	(860) 956-3689
Owner Phone Ext:	Not reported
Owner City/State/Zip:	ROCKY HILL, CT 060672317
Affiliation Type:	Primary Contact
Contact Name:	SARA LUZMOOR
Contact Title:	Not reported
Contact Email:	Not reported

Facility ID:	64-4904
Owner Name:	SOUTH MEADOWS NO. 5, LLC
Owner Address:	PO Box 290589
Owner Address 2:	Not reported
Owner Phone:	(860) 898-3427
Owner Phone Ext:	Not reported
Owner City/State/Zip:	Wethersfield, CT
Affiliation Type:	Property Owner
Contact Name:	Joe Sullo
Contact Title:	Not reported
Contact Email:	Not reported

Facility ID:	64-4904
Owner Name:	CCO, LLC
Owner Address:	2138 SILAS DEANE HWY
Owner Address 2:	Not reported
Owner Phone:	(860) 956-3689

BRAINARD ROAD MOBIL (Continued) **U002028197**

Owner Phone Ext:	Not reported
Owner City/State/Zip:	ROCKY HILL, CT 060672317
Affiliation Type:	Owner
Contact Name:	SARA LUZMOOR
Contact Title:	Not reported
Contact Email:	Not reported
Facility ID:	64-4904
Owner Name:	CCO, LLC
Owner Address:	2138 SILAS DEANE HWY
Owner Address 2:	Not reported
Owner Phone:	(860) 956-3689
Owner Phone Ext:	Not reported
Owner City/State/Zip:	ROCKY HILL, CT 060672317
Affiliation Type:	Operator
Contact Name:	SARA LUZMOOR
Contact Title:	Not reported
Contact Email:	Not reported
Facility ID:	64-4904
Owner Name:	SARA LUZMOOR
Owner Address:	2138 SILAS DEANE HWY
Owner Address 2:	Not reported
Owner Phone:	(860) 956-3689
Owner Phone Ext:	Not reported
Owner City/State/Zip:	ROCKY HILL, CT 060672317
Affiliation Type:	Class A Operator
Contact Name:	SARA LUZMOOR
Contact Title:	Not reported
Contact Email:	Not reported
Facility ID:	64-4904
Owner Name:	CCO, LLC
Owner Address:	2138 SILAS DEANE HWY
Owner Address 2:	Not reported
Owner Phone:	(860) 956-3689
Owner Phone Ext:	Not reported
Owner City/State/Zip:	ROCKY HILL, CT 060672317
Affiliation Type:	Billing Contact
Contact Name:	SARA LUZMOOR
Contact Title:	Not reported
Contact Email:	Not reported
Facility ID:	64-4904
Owner Name:	CCO, LLC
Owner Address:	2138 SILAS DEANE HWY
Owner Address 2:	Not reported
Owner Phone:	(860) 956-3689
Owner Phone Ext:	Not reported
Owner City/State/Zip:	ROCKY HILL, CT 060672317
Affiliation Type:	Registrant
Contact Name:	SARA LUZMOOR
Contact Title:	Not reported
Contact Email:	Not reported
Name:	BRAINARD ROAD MOBIL

BRAINARD ROAD MOBIL (Continued) **U002028197**

Address:	110 BRAINARD RD
Address 2:	Not reported
City,State,Zip:	HARTFORD 06114
Facility ID:	64-4904
Substance:	Gasoline
Last Use Date:	Not reported
Tank ID:	B2
Closure Status:	Tank was Removed From Ground
Compartment ID:	a
Tank Status:	Permanently Closed
Secondary Material:	Not reported
Tank Material:	Asphalt Coated or Bare Steel
Capacity:	3000
Install Date:	01/01/1963
Overfill Installed:	Not reported
Pipe Material:	Bare Steel
Pipe Mode Description:	Not reported
Spill Installed:	Not reported
Latitude:	41.7372
Longitude:	-72.6597
Tank Latitude:	41.7372
Tank Longitude:	-72.6597

Contact:

Facility ID:	64-4904
Owner Name:	CCO, LLC
Owner Address:	2138 SILAS DEANE HWY
Owner Address 2:	Not reported
Owner Phone:	(860) 956-3689
Owner Phone Ext:	Not reported
Owner City/State/Zip:	ROCKY HILL, CT 060672317
Affiliation Type:	Off Site Records
Contact Name:	SARA LUZMOOR
Contact Title:	Not reported
Contact Email:	Not reported

Facility ID:	64-4904
Owner Name:	SARA LUZMOOR
Owner Address:	2138 SILAS DEANE HWY
Owner Address 2:	Not reported
Owner Phone:	(860) 956-3689
Owner Phone Ext:	Not reported
Owner City/State/Zip:	ROCKY HILL, CT 060672317
Affiliation Type:	Class B Operator
Contact Name:	SARA LUZMOOR
Contact Title:	Not reported
Contact Email:	Not reported

Facility ID:	64-4904
Owner Name:	CCO, LLC
Owner Address:	2138 SILAS DEANE HWY
Owner Address 2:	Not reported
Owner Phone:	(860) 956-3689
Owner Phone Ext:	Not reported
Owner City/State/Zip:	ROCKY HILL, CT 060672317
Affiliation Type:	Primary Contact
Contact Name:	SARA LUZMOOR
Contact Title:	Not reported

BRAINARD ROAD MOBIL (Continued) **U002028197**

Contact Email: Not reported

Facility ID: 64-4904
Owner Name: SOUTH MEADOWS NO. 5, LLC
Owner Address: PO Box 290589
Owner Address 2: Not reported
Owner Phone: (860) 898-3427
Owner Phone Ext: Not reported
Owner City/State/Zip: Wethersfield, CT
Affiliation Type: Property Owner
Contact Name: Joe Sullo
Contact Title: Not reported
Contact Email: Not reported

Facility ID: 64-4904
Owner Name: CCO, LLC
Owner Address: 2138 SILAS DEANE HWY
Owner Address 2: Not reported
Owner Phone: (860) 956-3689
Owner Phone Ext: Not reported
Owner City/State/Zip: ROCKY HILL, CT 060672317
Affiliation Type: Owner
Contact Name: SARA LUZMOOR
Contact Title: Not reported
Contact Email: Not reported

Facility ID: 64-4904
Owner Name: CCO, LLC
Owner Address: 2138 SILAS DEANE HWY
Owner Address 2: Not reported
Owner Phone: (860) 956-3689
Owner Phone Ext: Not reported
Owner City/State/Zip: ROCKY HILL, CT 060672317
Affiliation Type: Operator
Contact Name: SARA LUZMOOR
Contact Title: Not reported
Contact Email: Not reported

Facility ID: 64-4904
Owner Name: SARA LUZMOOR
Owner Address: 2138 SILAS DEANE HWY
Owner Address 2: Not reported
Owner Phone: (860) 956-3689
Owner Phone Ext: Not reported
Owner City/State/Zip: ROCKY HILL, CT 060672317
Affiliation Type: Class A Operator
Contact Name: SARA LUZMOOR
Contact Title: Not reported
Contact Email: Not reported

Facility ID: 64-4904
Owner Name: CCO, LLC
Owner Address: 2138 SILAS DEANE HWY
Owner Address 2: Not reported
Owner Phone: (860) 956-3689
Owner Phone Ext: Not reported
Owner City/State/Zip: ROCKY HILL, CT 060672317

BRAINARD ROAD MOBIL (Continued) **U002028197**

Affiliation Type: Billing Contact
Contact Name: SARA LUZMOOR
Contact Title: Not reported
Contact Email: Not reported

Facility ID: 64-4904
Owner Name: CCO, LLC
Owner Address: 2138 SILAS DEANE HWY
Owner Address 2: Not reported
Owner Phone: (860) 956-3689
Owner Phone Ext: Not reported
Owner City/State/Zip: ROCKY HILL, CT 060672317
Affiliation Type: Registrant
Contact Name: SARA LUZMOOR
Contact Title: Not reported
Contact Email: Not reported

Name: BRAINARD ROAD MOBIL
Address: 110 BRAINARD RD
Address 2: Not reported
City,State,Zip: HARTFORD 06114
Facility ID: 64-4904
Substance: Gasoline
Last Use Date: Not reported
Tank ID: C1
Closure Status: Tank was Abandoned in Ground
Compartment ID: a
Tank Status: Permanently Closed
Secondary Material: Not reported
Tank Material: Asphalt Coated or Bare Steel
Capacity: 275
Install Date: 01/01/1950
Overfill Installed: Not reported
Pipe Material: Bare Steel
Pipe Mode Description: Not reported
Spill Installed: Not reported
Latitude: 41.7372
Longitude: -72.6597
Tank Latitude: 41.7372
Tank Longitude: -72.6597

Contact:
Facility ID: 64-4904
Owner Name: CCO, LLC
Owner Address: 2138 SILAS DEANE HWY
Owner Address 2: Not reported
Owner Phone: (860) 956-3689
Owner Phone Ext: Not reported
Owner City/State/Zip: ROCKY HILL, CT 060672317
Affiliation Type: Off Site Records
Contact Name: SARA LUZMOOR
Contact Title: Not reported
Contact Email: Not reported

Facility ID: 64-4904
Owner Name: SARA LUZMOOR
Owner Address: 2138 SILAS DEANE HWY

BRAINARD ROAD MOBIL (Continued) **U002028197**

Owner Address 2: Not reported
Owner Phone: (860) 956-3689
Owner Phone Ext: Not reported
Owner City/State/Zip: ROCKY HILL, CT 060672317
Affiliation Type: Class B Operator
Contact Name: SARA LUZMOOR
Contact Title: Not reported
Contact Email: Not reported

Facility ID: 64-4904
Owner Name: CCO, LLC
Owner Address: 2138 SILAS DEANE HWY
Owner Address 2: Not reported
Owner Phone: (860) 956-3689
Owner Phone Ext: Not reported
Owner City/State/Zip: ROCKY HILL, CT 060672317
Affiliation Type: Primary Contact
Contact Name: SARA LUZMOOR
Contact Title: Not reported
Contact Email: Not reported

Facility ID: 64-4904
Owner Name: SOUTH MEADOWS NO. 5, LLC
Owner Address: PO Box 290589
Owner Address 2: Not reported
Owner Phone: (860) 898-3427
Owner Phone Ext: Not reported
Owner City/State/Zip: Wethersfield, CT
Affiliation Type: Property Owner
Contact Name: Joe Sullo
Contact Title: Not reported
Contact Email: Not reported

Facility ID: 64-4904
Owner Name: CCO, LLC
Owner Address: 2138 SILAS DEANE HWY
Owner Address 2: Not reported
Owner Phone: (860) 956-3689
Owner Phone Ext: Not reported
Owner City/State/Zip: ROCKY HILL, CT 060672317
Affiliation Type: Owner
Contact Name: SARA LUZMOOR
Contact Title: Not reported
Contact Email: Not reported

Facility ID: 64-4904
Owner Name: CCO, LLC
Owner Address: 2138 SILAS DEANE HWY
Owner Address 2: Not reported
Owner Phone: (860) 956-3689
Owner Phone Ext: Not reported
Owner City/State/Zip: ROCKY HILL, CT 060672317
Affiliation Type: Operator
Contact Name: SARA LUZMOOR
Contact Title: Not reported
Contact Email: Not reported

BRAINARD ROAD MOBIL (Continued) **U002028197**

Facility ID:	64-4904
Owner Name:	SARA LUZMOOR
Owner Address:	2138 SILAS DEANE HWY
Owner Address 2:	Not reported
Owner Phone:	(860) 956-3689
Owner Phone Ext:	Not reported
Owner City/State/Zip:	ROCKY HILL, CT 060672317
Affiliation Type:	Class A Operator
Contact Name:	SARA LUZMOOR
Contact Title:	Not reported
Contact Email:	Not reported

Facility ID:	64-4904
Owner Name:	CCO, LLC
Owner Address:	2138 SILAS DEANE HWY
Owner Address 2:	Not reported
Owner Phone:	(860) 956-3689
Owner Phone Ext:	Not reported
Owner City/State/Zip:	ROCKY HILL, CT 060672317
Affiliation Type:	Billing Contact
Contact Name:	SARA LUZMOOR
Contact Title:	Not reported
Contact Email:	Not reported

Facility ID:	64-4904
Owner Name:	CCO, LLC
Owner Address:	2138 SILAS DEANE HWY
Owner Address 2:	Not reported
Owner Phone:	(860) 956-3689
Owner Phone Ext:	Not reported
Owner City/State/Zip:	ROCKY HILL, CT 060672317
Affiliation Type:	Registrant
Contact Name:	SARA LUZMOOR
Contact Title:	Not reported
Contact Email:	Not reported

Name:	BRAINARD ROAD MOBIL
Address:	110 BRAINARD RD
Address 2:	Not reported
City,State,Zip:	HARTFORD 06114
Facility ID:	64-4904
Substance:	Diesel
Last Use Date:	Not reported
Tank ID:	C3R1-1
Closure Status:	Not reported
Compartment ID:	Not reported
Tank Status:	Currently In Use
Secondary Material:	Double Walled
Tank Material:	Fiberglass Reinforced Plastic
Capacity:	10000
Install Date:	12/01/2006
Overfill Installed:	Audible Alarm,Ball Float Device
Pipe Material:	Rigid Fiberglass Reinforced Plastic
Pipe Mode Description:	Containment Sumps @ Dispensers,Containment Sumps @ Tanks,Double Walled
Spill Installed:	Spill Bucket
Latitude:	41.7372

BRAINARD ROAD MOBIL (Continued) **U002028197**

Longitude: -72.6597
Tank Latitude: 41.7372
Tank Longitude: -72.6597

Contact:
Facility ID: 64-4904
Owner Name: CCO, LLC
Owner Address: 2138 SILAS DEANE HWY
Owner Address 2: Not reported
Owner Phone: (860) 956-3689
Owner Phone Ext: Not reported
Owner City/State/Zip: ROCKY HILL, CT 060672317
Affiliation Type: Off Site Records
Contact Name: SARA LUZMOOR
Contact Title: Not reported
Contact Email: Not reported

Facility ID: 64-4904
Owner Name: SARA LUZMOOR
Owner Address: 2138 SILAS DEANE HWY
Owner Address 2: Not reported
Owner Phone: (860) 956-3689
Owner Phone Ext: Not reported
Owner City/State/Zip: ROCKY HILL, CT 060672317
Affiliation Type: Class B Operator
Contact Name: SARA LUZMOOR
Contact Title: Not reported
Contact Email: Not reported

Facility ID: 64-4904
Owner Name: CCO, LLC
Owner Address: 2138 SILAS DEANE HWY
Owner Address 2: Not reported
Owner Phone: (860) 956-3689
Owner Phone Ext: Not reported
Owner City/State/Zip: ROCKY HILL, CT 060672317
Affiliation Type: Primary Contact
Contact Name: SARA LUZMOOR
Contact Title: Not reported
Contact Email: Not reported

Facility ID: 64-4904
Owner Name: SOUTH MEADOWS NO. 5, LLC
Owner Address: PO Box 290589
Owner Address 2: Not reported
Owner Phone: (860) 898-3427
Owner Phone Ext: Not reported
Owner City/State/Zip: Wethersfield, CT
Affiliation Type: Property Owner
Contact Name: Joe Sullo
Contact Title: Not reported
Contact Email: Not reported

Facility ID: 64-4904
Owner Name: CCO, LLC
Owner Address: 2138 SILAS DEANE HWY
Owner Address 2: Not reported
Owner Phone: (860) 956-3689

BRAINARD ROAD MOBIL (Continued) **U002028197**

Owner Phone Ext:	Not reported
Owner City/State/Zip:	ROCKY HILL, CT 060672317
Affiliation Type:	Owner
Contact Name:	SARA LUZMOOR
Contact Title:	Not reported
Contact Email:	Not reported

Facility ID:	64-4904
Owner Name:	CCO, LLC
Owner Address:	2138 SILAS DEANE HWY
Owner Address 2:	Not reported
Owner Phone:	(860) 956-3689
Owner Phone Ext:	Not reported
Owner City/State/Zip:	ROCKY HILL, CT 060672317
Affiliation Type:	Operator
Contact Name:	SARA LUZMOOR
Contact Title:	Not reported
Contact Email:	Not reported

Facility ID:	64-4904
Owner Name:	SARA LUZMOOR
Owner Address:	2138 SILAS DEANE HWY
Owner Address 2:	Not reported
Owner Phone:	(860) 956-3689
Owner Phone Ext:	Not reported
Owner City/State/Zip:	ROCKY HILL, CT 060672317
Affiliation Type:	Class A Operator
Contact Name:	SARA LUZMOOR
Contact Title:	Not reported
Contact Email:	Not reported

Facility ID:	64-4904
Owner Name:	CCO, LLC
Owner Address:	2138 SILAS DEANE HWY
Owner Address 2:	Not reported
Owner Phone:	(860) 956-3689
Owner Phone Ext:	Not reported
Owner City/State/Zip:	ROCKY HILL, CT 060672317
Affiliation Type:	Billing Contact
Contact Name:	SARA LUZMOOR
Contact Title:	Not reported
Contact Email:	Not reported

Facility ID:	64-4904
Owner Name:	CCO, LLC
Owner Address:	2138 SILAS DEANE HWY
Owner Address 2:	Not reported
Owner Phone:	(860) 956-3689
Owner Phone Ext:	Not reported
Owner City/State/Zip:	ROCKY HILL, CT 060672317
Affiliation Type:	Registrant
Contact Name:	SARA LUZMOOR
Contact Title:	Not reported
Contact Email:	Not reported

U166 **EMERY AIR FREIGHT** **CT SPILLS** **S109737920**
West **110 BRAINARD RD** **CT MANIFEST** **N/A**
1/8-1/4 **HARTFORD, CT**
0.141 mi.
743 ft. **Site 6 of 11 in cluster U**

Relative:
Higher

Actual:
43 ft.

SPILLS:

Name:	Not reported
Address:	110 BRAINARD RD
City,State,Zip:	HARTFORD, CT
Year of Database:	2012
Case Number:	201206941
Who Took Spill:	204
Assigned To:	No Response
Report Date:	11/28/2012
Report Time:	00:00 AM
Date Release:	11/28/2012
Time Responded:	00:00 AM
Corrective Action Taken:	Sanded
Cause Info:	Other (customer overfill)
Media Info:	Ground Surface
Release Type:	petroleum
Reported By:	martin devino
Phone:	203 7567284
Representing:	mercur fuel
Terminated:	YES
Recovd (Total):	0
Total (Water):	0
Facility Status:	CLOSED
Continuous Spill:	False
Released Substance:	GASOLINE
Qty:	< 1.00 (Gallons)
Emergency Measure:	Not reported
Water Body:	Not reported
Discharger:	Not reported
Telephone:	Not reported
Responsible Party:	Not reported
RP Address 1:	Not reported
RP City,St,Zip:	CT
Historic:	False
Waterbody:	Not reported
Time Stamp:	2012-11-28 18:45:04
Sr Inspector:	therrien,adam
At Inspctor:	**NO RESPONSE
User Stamp:	GuzmanCa
Comments:	Not reported
Action:	Sanded
Other Action:	Not reported
Agency ID:	DEP Dispatch
Other Agency:	Not reported
DEP Bureau:	Not reported
DEP Agency:	Not reported
Cause ID:	Other
Other Cause:	customer overfill
Media ID:	Ground Surface
Other Media:	Not reported
Class ID:	Commercial
Other Class:	Not reported
Release Type:	petroleum

EMERY AIR FREIGHT (Continued) **S109737920**

Other Release: Not reported

CT MANIFEST:

Name:	EMERY AIR FREIGHT
Address:	110 BRAINARD RD
City,State,Zip:	HARTFORD, CT
Phone:	Not reported
Country:	Not reported
Manifest ID:	CTC0187543
EPA ID:	CTP000008325

Hazardous Waste Manifest:

Year:	1988
Manifest:	CTC0187543
EPA ID:	CTP000008325
Generator Mailing Address:	110 BRAINARD RD
Generator City,State,Zip:	HARTFORD, CT
Discrepancies:	N
Date Shipped:	1988-10-29
Date Received:	1988-10-31
Transporter 2 Date:	Not reported
TSDF EPA ID:	CTD072138969
TSDF Name:	ENVIRONMENTAL WASTE RESOURCES INC
TSDF Address:	130 FREIGHT ST
TSDF City,State,Zip:	WATERBURY, CT 06702
TSDF Country:	USA
Transporter EPA ID:	CTD981065758
Transporter Name:	EVERCLEAR ENVIRONMENTAL SERVICES INC
Transporter Address:	Not reported
Transporter City,State,Zip:	CT
Transporter Country:	USA
Transporter 2 EPA ID:	Not reported
Transporter 2 Name:	Not reported
Transporter 2 Address:	Not reported
Transporter 2 City,State,Zip:	CT
Transporter 2 Country:	USA
US DOT Description:	WASTE LIQ NOS WASTE WATER/GASOLINE
Number of Containers:	001
Container Type:	TT
Quantity/Weight/Volume:	1800/G
Batch Number:	999999
EPA Waste Codes:	D001 - IGNITABLE WASTE
Copies:	1
Alternate Facility Name:	Not reported
Alternate Facility Address:	Not reported
Alternate Facility State:	Not reported
Alternate Facility Date:	Not reported

167
NNW
1/8-1/4
0.150 mi.
793 ft.

CONNECTICUT REGIONAL MARKET
101 RESERVE RD
HARTFORD, CT 06114

CT UST **U003662884**
N/A

Relative:
Higher

Actual:
38 ft.

UST:

Name:	CONNECTICUT REGIONAL MARKET
Address:	101 RESERVE RD
Address 2:	Not reported
City,State,Zip:	HARTFORD 06114
Facility ID:	64-11899
Substance:	Heating Oil(on-site consumption)
Last Use Date:	12/01/1998
Tank ID:	D
Closure Status:	Tank was Removed From Ground
Compartment ID:	a
Tank Status:	Permanently Closed
Secondary Material:	Not reported
Tank Material:	Asphalt Coated or Bare Steel
Capacity:	1000
Install Date:	01/01/1952
Overfill Installed:	Not reported
Pipe Material:	Bare Steel
Pipe Mode Description:	Not reported
Spill Installed:	Not reported
Latitude:	41.747514
Longitude:	-72.656238
Tank Latitude:	41.747514
Tank Longitude:	-72.656238

Contact:

Facility ID:	64-11899
Owner Name:	STATE OF CONNECTICUT, DEPARTMENT OF AGRICULTURE
Owner Address:	765 ASYLUM AVE
Owner Address 2:	Not reported
Owner Phone:	(860) 713-2524
Owner Phone Ext:	Not reported
Owner City/State/Zip:	HARTFORD, CT 061052822
Affiliation Type:	Owner
Contact Name:	DAVID CAREY
Contact Title:	Not reported
Contact Email:	Not reported

Facility ID:	64-11899
Owner Name:	STATE OF CONNECTICUT, DEPARTMENT OF AGRICULTURE
Owner Address:	765 ASYLUM AVE
Owner Address 2:	Not reported
Owner Phone:	Not reported
Owner Phone Ext:	Not reported
Owner City/State/Zip:	HARTFORD, CT 061052822
Affiliation Type:	Registrant
Contact Name:	Not reported
Contact Title:	Not reported
Contact Email:	Not reported

Name:	CONNECTICUT REGIONAL MARKET
Address:	101 RESERVE RD
Address 2:	Not reported

CONNECTICUT REGIONAL MARKET (Continued) **U003662884**

City,State,Zip:	HARTFORD 06114
Facility ID:	64-11899
Substance:	Heating Oil(on-site consumption)
Last Use Date:	12/01/1998
Tank ID:	E
Closure Status:	Tank was Removed From Ground
Compartment ID:	a
Tank Status:	Permanently Closed
Secondary Material:	Not reported
Tank Material:	Asphalt Coated or Bare Steel
Capacity:	1000
Install Date:	01/01/1952
Overfill Installed:	Not reported
Pipe Material:	Bare Steel
Pipe Mode Description:	Not reported
Spill Installed:	Not reported
Latitude:	41.747514
Longitude:	-72.656238
Tank Latitude:	41.747514
Tank Longitude:	-72.656238

Contact:

Facility ID:	64-11899
Owner Name:	STATE OF CONNECTICUT, DEPARTMENT OF AGRICULTURE
Owner Address:	765 ASYLUM AVE
Owner Address 2:	Not reported
Owner Phone:	(860) 713-2524
Owner Phone Ext:	Not reported
Owner City/State/Zip:	HARTFORD, CT 061052822
Affiliation Type:	Owner
Contact Name:	DAVID CAREY
Contact Title:	Not reported
Contact Email:	Not reported

Facility ID:	64-11899
Owner Name:	STATE OF CONNECTICUT, DEPARTMENT OF AGRICULTURE
Owner Address:	765 ASYLUM AVE
Owner Address 2:	Not reported
Owner Phone:	Not reported
Owner Phone Ext:	Not reported
Owner City/State/Zip:	HARTFORD, CT 061052822
Affiliation Type:	Registrant
Contact Name:	Not reported
Contact Title:	Not reported
Contact Email:	Not reported

Name:	CONNECTICUT REGIONAL MARKET
Address:	101 RESERVE RD
Address 2:	Not reported
City,State,Zip:	HARTFORD 06114
Facility ID:	64-11899
Substance:	Heating Oil(on-site consumption)
Last Use Date:	12/01/1998
Tank ID:	F
Closure Status:	Tank Filled with Inert Material
Compartment ID:	a
Tank Status:	Permanently Closed

CONNECTICUT REGIONAL MARKET (Continued) **U003662884**

Secondary Material: Not reported
Tank Material: Asphalt Coated or Bare Steel
Capacity: 550
Install Date: 01/01/1952
Overfill Installed: Not reported
Pipe Material: Bare Steel
Pipe Mode Description: Not reported
Spill Installed: Not reported
Latitude: 41.747514
Longitude: -72.656238
Tank Latitude: 41.747514
Tank Longitude: -72.656238

Contact:
Facility ID: 64-11899
Owner Name: STATE OF CONNECTICUT, DEPARTMENT OF AGRICULTURE
Owner Address: 765 ASYLUM AVE
Owner Address 2: Not reported
Owner Phone: (860) 713-2524
Owner Phone Ext: Not reported
Owner City/State/Zip: HARTFORD, CT 061052822
Affiliation Type: Owner
Contact Name: DAVID CAREY
Contact Title: Not reported
Contact Email: Not reported

Facility ID: 64-11899
Owner Name: STATE OF CONNECTICUT, DEPARTMENT OF AGRICULTURE
Owner Address: 765 ASYLUM AVE
Owner Address 2: Not reported
Owner Phone: Not reported
Owner Phone Ext: Not reported
Owner City/State/Zip: HARTFORD, CT 061052822
Affiliation Type: Registrant
Contact Name: Not reported
Contact Title: Not reported
Contact Email: Not reported

Name: CONNECTICUT REGIONAL MARKET
Address: 101 RESERVE RD
Address 2: Not reported
City,State,Zip: HARTFORD 06114
Facility ID: 64-11899
Substance: Heating Oil(on-site consumption)
Last Use Date: 12/01/1998
Tank ID: G
Closure Status: Tank Filled with Inert Material
Compartment ID: a
Tank Status: Permanently Closed
Secondary Material: Not reported
Tank Material: Asphalt Coated or Bare Steel
Capacity: 550
Install Date: 01/01/1952
Overfill Installed: Not reported
Pipe Material: Bare Steel
Pipe Mode Description: Not reported
Spill Installed: Not reported

CONNECTICUT REGIONAL MARKET (Continued) **U003662884**

Latitude: 41.747514
Longitude: -72.656238
Tank Latitude: 41.747514
Tank Longitude: -72.656238

Contact:
Facility ID: 64-11899
Owner Name: STATE OF CONNECTICUT, DEPARTMENT OF AGRICULTURE
Owner Address: 765 ASYLUM AVE
Owner Address 2: Not reported
Owner Phone: (860) 713-2524
Owner Phone Ext: Not reported
Owner City/State/Zip: HARTFORD, CT 061052822
Affiliation Type: Owner
Contact Name: DAVID CAREY
Contact Title: Not reported
Contact Email: Not reported

Facility ID: 64-11899
Owner Name: STATE OF CONNECTICUT, DEPARTMENT OF AGRICULTURE
Owner Address: 765 ASYLUM AVE
Owner Address 2: Not reported
Owner Phone: Not reported
Owner Phone Ext: Not reported
Owner City/State/Zip: HARTFORD, CT 061052822
Affiliation Type: Registrant
Contact Name: Not reported
Contact Title: Not reported
Contact Email: Not reported

U168 **AETNA** **CT MANIFEST** **S128905864**
West **75 BRAINARD RD** **N/A**
1/8-1/4 **HARTFORD, CT 06114**
0.152 mi.
802 ft. **Site 7 of 11 in cluster U**

Relative: **Higher**
Actual: **40 ft.**

CT MANIFEST:
Name: AETNA
Address: 75 BRAINARD RD
City,State,Zip: HARTFORD, CT 06114
Phone: Not reported
Country: Not reported
Manifest ID: IL8496510
EPA ID: CTR000003616

Hazardous Waste Manifest:
Year: 2009
Manifest: 002226246FLE
EPA ID: CTR000003616
Generator Mailing Address: Not reported
Generator City,State,Zip: Not reported
Discrepancies: Not reported
Date Shipped: 2009-03-31
Date Received: Not reported
Transporter 2 Date: Not reported
TSDF EPA ID: Not reported
TSDF Name: Not reported

AETNA (Continued) **S128905864**

TSDF Address:	Not reported
TSDF City,State,Zip:	Not reported
TSDF Country:	Not reported
Transporter EPA ID:	Not reported
Transporter Name:	Not reported
Transporter Address:	Not reported
Transporter City,State,Zip:	Not reported
Transporter Country:	Not reported
Transporter 2 EPA ID:	Not reported
Transporter 2 Name:	Not reported
Transporter 2 Address:	Not reported
Transporter 2 City,State,Zip:	Not reported
Transporter 2 Country:	Not reported
US DOT Description:	Not reported
Number of Containers:	Not reported
Container Type:	Not reported
Quantity/Weight/Volume:	/
Batch Number:	Not reported
EPA Waste Codes:	- Not reported
Copies:	Not reported
Alternate Facility Name:	Not reported
Alternate Facility Address:	Not reported
Alternate Facility State:	Not reported
Alternate Facility Date:	Not reported

Year:	1999
Manifest:	NYB8549982
EPA ID:	CTR000003616
Generator Mailing Address:	75 BRAINARD RD
Generator City,State,Zip:	HARTFORD, CT 06114
Discrepancies:	N
Date Shipped:	1999-07-19
Date Received:	1999-07-19
Transporter 2 Date:	Not reported
TSDF EPA ID:	NY0000343889
TSDF Name:	AMERICAN LAMP RECYCLING LLC
TSDF Address:	22 STAGE DOOR RD
TSDF City,State,Zip:	FISHKILL, NY 12524
TSDF Country:	USA
Transporter EPA ID:	CTD983883745
Transporter Name:	AMERICAN ENVIRONMENTAL TECH
Transporter Address:	Not reported
Transporter City,State,Zip:	CT
Transporter Country:	USA
Transporter 2 EPA ID:	Not reported
Transporter 2 Name:	Not reported
Transporter 2 Address:	Not reported
Transporter 2 City,State,Zip:	CT
Transporter 2 Country:	USA
US DOT Description:	ENVIRONMENTALLY HAZ. SUBSTANCES,SOLID
Number of Containers:	070
Container Type:	CF
Quantity/Weight/Volume:	400/P
Batch Number:	2963, 2963
EPA Waste Codes:	D009 - MERCURY
Copies:	2, 7
Alternate Facility Name:	Not reported

AETNA (Continued) **S128905864**

Alternate Facility Address:	Not reported
Alternate Facility State:	Not reported
Alternate Facility Date:	Not reported
Year:	1999
Manifest:	IL8496510
EPA ID:	CTR000003616
Generator Mailing Address:	75 BRAINARD RD
Generator City,State,Zip:	HARTFORD, CT 06114
Discrepancies:	N
Date Shipped:	1999-10-25
Date Received:	1999-11-04
Transporter 2 Date:	1999-10-28
TSDF EPA ID:	ILD000608471
TSDF Name:	CLEAN HARBORS OF CHICAGO INC
TSDF Address:	11800 S STONY ISLAND AVE
TSDF City,State,Zip:	CHICAGO, IL 60617
TSDF Country:	USA
Transporter EPA ID:	MAD039322250
Transporter Name:	CLEAN HARBORS ENVIR SERVICES INC
Transporter Address:	Not reported
Transporter City,State,Zip:	CT
Transporter Country:	USA
Transporter 2 EPA ID:	OHD009865825
Transporter 2 Name:	DART TRUCKING CO. A/K/A DART AMERICA TRANSPORTERS
Transporter 2 Address:	Not reported
Transporter 2 City,State,Zip:	CT
Transporter 2 Country:	USA
US DOT Description:	aerosols
Number of Containers:	001
Container Type:	DF
Quantity/Weight/Volume:	19/P
Batch Number:	3237, 3237
EPA Waste Codes:	D001 - IGNITABLE WASTE
Copies:	2, 7
Alternate Facility Name:	Not reported
Alternate Facility Address:	Not reported
Alternate Facility State:	Not reported
Alternate Facility Date:	Not reported
Year:	1999
Manifest:	IL8496510
EPA ID:	CTR000003616
Generator Mailing Address:	75 BRAINARD RD
Generator City,State,Zip:	HARTFORD, CT 06114
Discrepancies:	N
Date Shipped:	1999-10-25
Date Received:	1999-11-04
Transporter 2 Date:	1999-10-28
TSDF EPA ID:	ILD000608471
TSDF Name:	CLEAN HARBORS OF CHICAGO INC
TSDF Address:	11800 S STONY ISLAND AVE
TSDF City,State,Zip:	CHICAGO, IL 60617
TSDF Country:	USA
Transporter EPA ID:	MAD039322250
Transporter Name:	CLEAN HARBORS ENVIR SERVICES INC
Transporter Address:	Not reported

AETNA (Continued) **S128905864**

Transporter City,State,Zip:	CT
Transporter Country:	USA
Transporter 2 EPA ID:	OHD009865825
Transporter 2 Name:	DART TRUCKING CO. A/K/A DART AMERICA TRANSPORTERS
Transporter 2 Address:	Not reported
Transporter 2 City,State,Zip:	CT
Transporter 2 Country:	USA
US DOT Description:	FLAMMABLE LIQUID N.O.S.
Number of Containers:	002
Container Type:	DM
Quantity/Weight/Volume:	7/G
Batch Number:	3237, 3237
EPA Waste Codes:	D001 - IGNITABLE WASTE
Copies:	2, 7
Alternate Facility Name:	Not reported
Alternate Facility Address:	Not reported
Alternate Facility State:	Not reported
Alternate Facility Date:	Not reported

U169 **AETNA** **RCRA NonGen / NLR** **1001122921**
West **75 BRAINARD RD** **FINDS** **CTR000003616**
1/8-1/4 **HARTFORD, CT 06114** **ECHO**
0.152 mi. **NY MANIFEST**
802 ft. **Site 8 of 11 in cluster U**

Relative: **Higher**
Actual: **40 ft.**

RCRA Listings:

Date Form Received by Agency:		20000602
Handler Name:	AETNA	
Handler Address:		75 BRAINARD RD
Handler City,State,Zip:		HARTFORD, CT 06114
EPA ID:		CTR000003616
Contact Name:		JIMMIE WOODS
Contact Address:		151 FARMINGTON AVE
Contact City,State,Zip:		HARTFORD, CT 06156
Contact Telephone:		860-275-4026
Contact Fax:		Not reported
Contact Email:		Not reported
Contact Title:		Not reported
EPA Region:		01
Land Type:		Private
Federal Waste Generator Description:		Not a generator, verified
Non-Notifier:		Not reported
Biennial Report Cycle:		Not reported
Accessibility:		Not reported
Active Site Indicator:		Not reported
State District Owner:		Not reported
State District:		Not reported
Mailing Address:		FARMINGTON AVE
Mailing City,State,Zip:		HARTFORD, CT 06156
Owner Name:	AETNA LIFE INSURANCE CO	
Owner Type:		Private
Operator Name:	Not reported	
Operator Type:		Not reported
Short-Term Generator Activity:		No
Importer Activity:		No
Mixed Waste Generator:		No
Transporter Activity:		No
Transfer Facility Activity:		No

AETNA (Continued) **1001122921**

Recycler Activity with Storage:	No
Small Quantity On-Site Burner Exemption:	No
Smelting Melting and Refining Furnace Exemption:	No
Underground Injection Control:	No
Off-Site Waste Receipt:	No
Universal Waste Indicator:	No
Universal Waste Destination Facility:	No
Federal Universal Waste:	No
Active Site Fed-Reg Treatment Storage and Disposal Facility:	Not reported
Active Site Converter Treatment storage and Disposal Facility:	Not reported
Active Site State-Reg Treatment Storage and Disposal Facility:	Not reported
Active Site State-Reg Handler:	---
Federal Facility Indicator:	Not reported
Hazardous Secondary Material Indicator:	NN
Sub-Part K Indicator:	Not reported
Commercial TSD Indicator:	No
Treatment Storage and Disposal Type:	Not reported
2018 GPRA Permit Baseline:	Not on the Baseline
2018 GPRA Renewals Baseline:	Not on the Baseline
Permit Renewals Workload Universe:	Not reported
Permit Workload Universe:	Not reported
Permit Progress Universe:	Not reported
Post-Closure Workload Universe:	Not reported
Closure Workload Universe:	Not reported
202 GPRA Corrective Action Baseline:	No
Corrective Action Workload Universe:	No
Subject to Corrective Action Universe:	No
Non-TSDFs Where RCRA CA has Been Imposed Universe:	No
TSDFs Potentially Subject to CA Under 3004 (u)/(v) Universe:	No
TSDFs Only Subject to CA under Discretionary Auth Universe:	No
Corrective Action Priority Ranking:	No NCAPS ranking
Environmental Control Indicator:	No
Institutional Control Indicator:	No
Human Exposure Controls Indicator:	N/A
Groundwater Controls Indicator:	N/A
Operating TSDF Universe:	Not reported
Full Enforcement Universe:	Not reported
Significant Non-Complier Universe:	No
Unaddressed Significant Non-Complier Universe:	No
Addressed Significant Non-Complier Universe:	No
Significant Non-Complier With a Compliance Schedule Universe:	No
Financial Assurance Required: Not reported	
Handler Date of Last Change:	20150414
Recognized Trader-Importer:	No
Recognized Trader-Exporter:	No
Importer of Spent Lead Acid Batteries:	No
Exporter of Spent Lead Acid Batteries:	No
Recycler Activity Without Storage:	Not reported
Manifest Broker:	Not reported
Sub-Part P Indicator:	No

Hazardous Waste Summary:

Waste Code:	D009
Waste Description:	MERCURY

AETNA (Continued) **1001122921**

Handler - Owner Operator:
Owner/Operator Indicator: Owner
Owner/Operator Name: AETNA LIFE INSURANCE CO
Legal Status: Private
Date Became Current: Not reported
Date Ended Current: Not reported
Owner/Operator Address: 151 FARMINGTON AVE
Owner/Operator City,State,Zip: HARTFORD, CT 06156
Owner/Operator Telephone: 860-275-4026
Owner/Operator Telephone Ext: Not reported
Owner/Operator Fax: Not reported
Owner/Operator Email: Not reported

Historic Generators:
Receive Date: 19961101
Handler Name: AETNA
Federal Waste Generator Description: Small Quantity Generator
State District Owner: Not reported
Large Quantity Handler of Universal Waste: No
Recognized Trader Importer: No
Recognized Trader Exporter: No
Spent Lead Acid Battery Importer: No
Spent Lead Acid Battery Exporter: No
Current Record: No
Non Storage Recycler Activity: Not reported
Electronic Manifest Broker: Not reported

Receive Date: 20000602
Handler Name: AETNA
Federal Waste Generator Description: Not a generator, verified
State District Owner: Not reported
Large Quantity Handler of Universal Waste: No
Recognized Trader Importer: No
Recognized Trader Exporter: No
Spent Lead Acid Battery Importer: No
Spent Lead Acid Battery Exporter: No
Current Record: Yes
Non Storage Recycler Activity: Not reported
Electronic Manifest Broker: Not reported

List of NAICS Codes and Descriptions:
NAICS Codes: No NAICS Codes Found

Facility Has Received Notices of Violation:
Found Violation: No
Agency Which Determined Violation: Not reported
Violation Short Description: Not reported
Date Violation was Determined: Not reported
Actual Return to Compliance Date: Not reported
Return to Compliance Qualifier: Not reported
Violation Responsible Agency: Not reported
Scheduled Compliance Date: Not reported
Enforcement Identifier: Not reported
Date of Enforcement Action: Not reported
Enforcement Responsible Agency: Not reported

AETNA (Continued) **1001122921**

Enforcement Docket Number:	Not reported
Enforcement Attorney:	Not reported
Corrective Action Component:	Not reported
Appeal Initiated Date:	Not reported
Appeal Resolution Date:	Not reported
Disposition Status Date:	Not reported
Disposition Status:	Not reported
Disposition Status Description:	Not reported
Consent/Final Order Sequence Number:	Not reported
Consent/Final Order Respondent Name:	Not reported
Consent/Final Order Lead Agency:	Not reported
Enforcement Type:	Not reported
Enforcement Responsible Person:	Not reported
Enforcement Responsible Sub-Organization:	Not reported
SEP Sequence Number:	Not reported
SEP Expenditure Amount:	Not reported
SEP Scheduled Completion Date:	Not reported
SEP Actual Date:	Not reported
SEP Defaulted Date:	Not reported
SEP Type:	Not reported
SEP Type Description:	Not reported
Proposed Amount:	Not reported
Final Monetary Amount:	Not reported
Paid Amount:	Not reported
Final Count:	Not reported
Final Amount:	Not reported

Evaluation Action Summary:

Evaluation Date:	20030306
Evaluation Responsible Agency:	State
Found Violation:	No
Evaluation Type Description:	FOCUSED COMPLIANCE INSPECTION
Evaluation Responsible Person Identifier:	ICRCT
Evaluation Responsible Sub-Organization:	Not reported
Actual Return to Compliance Date:	Not reported
Scheduled Compliance Date:	Not reported
Date of Request:	Not reported
Date Response Received:	Not reported
Request Agency:	Not reported
Former Citation:	Not reported

FINDS:
Registry ID: 110002494961

Click Here for FRS Facility Detail Report:

Environmental Interest/Information System:
RCRAInfo is a national information system that supports the Resource Conservation and Recovery Act (RCRA) program through the tracking of events and activities related to facilities that generate, transport, and treat, store, or dispose of hazardous waste. RCRAInfo allows RCRA program staff to track the notification, permit, compliance, and corrective action activities required under RCRA.

Click this hyperlink while viewing on your computer to access additional FINDS: detail in the EDR Site Report.

AETNA (Continued) **1001122921**

ECHO:
Envid: 1001122921
Registry ID: 110002494961
DFR URL: http://echo.epa.gov/detailed-facility-report?fid=110002494961
Name: AETNA
Address: 75 BRAINARD RD
City,State,Zip: HARTFORD, CT 06114

NY MANIFEST:
Name: AETNA
Address: 75 BRAINARD ROAD
City,State,Zip: HARTFORD, CT 06156
Country: USA
EPA ID: CTP000019298
Facility Status: Not reported
Location Address 1: 75 BRAINARD ROAD
Code: BP
Location Address 2: Not reported
Total Tanks: Not reported
Location City: HARTFORD
Location State: CT
Location Zip: 06156
Location Zip 4: Not reported

NY MANIFEST:
EPAID: CTP000019298
Mailing Name: AETNA
Mailing Contact: JIMMIE WOODS JR
Mailing Address 1: 75 BRAINARD ROAD
Mailing Address 2: Not reported
Mailing City: HARTFORD
Mailing State: CT
Mailing Zip: 06156
Mailing Zip 4: Not reported
Mailing Country: USA
Mailing Phone: 8602737357

Name: AETNA
Address: 75 BRAINARD RD
City,State,Zip: HARTFORD, CT 06114
Country: USA
EPA ID: CTR000003616
Facility Status: Not reported
Location Address 1: 75 BRAINARD RD
Code: BP
Location Address 2: Not reported
Total Tanks: Not reported
Location City: HARTFORD
Location State: CT
Location Zip: 06156
Location Zip 4: Not reported

NY MANIFEST:
EPAID: CTR000003616
Mailing Name: AETNA
Mailing Contact: JIM WOODS

AETNA (Continued) **1001122921**

Mailing Address 1:	151 FARMINGTON AVE
Mailing Address 2:	Not reported
Mailing City:	HARTFORD
Mailing State:	CT
Mailing Zip:	06156
Mailing Zip 4:	Not reported
Mailing Country:	USA
Mailing Phone:	8602731563

Click this hyperlink while viewing on your computer to access
-1 additional NY MANIFEST: record(s) in the EDR Site Report.

U170 **HARRY ENGLAND TRUST/ FIRST NAC BANK OF BOSTON** **CT MANIFEST** **S109740807**
West **100 BRAINNARD RD** **N/A**
1/8-1/4 **HARTFORD, CT**
0.152 mi.
802 ft. **Site 9 of 11 in cluster U**

Relative:
Higher

Actual:
44 ft.

CT MANIFEST:

Name:	HARRY ENGLAND TRUST/ FIRST NAC BANK OF BOSTON
Address:	100 BRAINNARD RD
City,State,Zip:	HARTFORD, CT
Phone:	Not reported
Country:	Not reported
Manifest ID:	CTF0041876
EPA ID:	CTP000011703

Hazardous Waste Manifest:

Year:	1991
Manifest:	CTF0041876
EPA ID:	CTP000011703
Generator Mailing Address:	100 BRAINNARD RD
Generator City,State,Zip:	HARTFORD, CT
Discrepancies:	N
Date Shipped:	1991-08-27
Date Received:	1991-08-28
Transporter 2 Date:	Not reported
TSDF EPA ID:	CTD072138969
TSDF Name:	ENVIRONMENTAL WASTE RESOURCES INC
TSDF Address:	130 FREIGHT ST
TSDF City,State,Zip:	WATERBURY, CT 06702
TSDF Country:	USA
Transporter EPA ID:	MAD084814136
Transporter Name:	FRANKLIN ENVAL SVS INC
Transporter Address:	Not reported
Transporter City,State,Zip:	CT
Transporter Country:	USA
Transporter 2 EPA ID:	Not reported
Transporter 2 Name:	Not reported
Transporter 2 Address:	Not reported
Transporter 2 City,State,Zip:	CT
Transporter 2 Country:	USA
US DOT Description:	HAZARDOUS WASTE SOLID, NOS
Number of Containers:	005
Container Type:	DM
Quantity/Weight/Volume:	2000/P

HARRY ENGLAND TRUST/ FIRST NAC BANK OF BOSTON (Continued) **S109740807**

Batch Number:	999999
EPA Waste Codes:	F001 - THE FOLLOWING SPENT HALOGENATED SOLVENTS USED IN DEGREASING: TETRACHLOROETHYLENE, TRICHLORETHYLENE, METHYLENE CHLORIDE, 1,1,1-TRICHLOROETHANE, CARBON TETRACHLORIDE AND CHLORINATED FLUOROCARBONS; ALL SPENT SOLVENT MIXTURES/BLENDS USED IN DEGREASING CONTAINING, BEFORE USE, A TOTAL OF TEN PERCENT OR MORE (BY VOLUME) OF ONE OR MORE OF THE ABOVE HALOGENATED SOLVENTS OR THOSE SOLVENTS LISTED IN F002, F004, AND F005; AND STILL BOTTOMS FROM THE RECOVERY OF THESE SPENT SOLVENTS AND SPENT SOLVENT MIXTURES.
Copies:	1
Alternate Facility Name:	Not reported
Alternate Facility Address:	Not reported
Alternate Facility State:	Not reported
Alternate Facility Date:	Not reported

U171 **BUGHAUS** **CT UST** **U001632381**
West **100 BRAINARD RD** **N/A**
1/8-1/4 **HARTFORD, CT 06114**
0.152 mi.
802 ft. **Site 10 of 11 in cluster U**

Relative: UST:
Higher

Actual:
44 ft.

Name:	BUGHAUS
Address:	100 BRAINARD RD
Address 2:	Not reported
City,State,Zip:	HARTFORD 06114
Facility ID:	64-10003
Substance:	Used Oil
Last Use Date:	06/01/1990
Tank ID:	A1
Closure Status:	Tank was Removed From Ground
Compartment ID:	a
Tank Status:	Permanently Closed
Secondary Material:	Not reported
Tank Material:	Asphalt Coated or Bare Steel
Capacity:	500
Install Date:	06/01/1972
Overfill Installed:	Not reported
Pipe Material:	Bare Steel
Pipe Mode Description:	Not reported
Spill Installed:	Not reported
Latitude:	41.737331
Longitude:	-72.659573
Tank Latitude:	41.737331
Tank Longitude:	-72.659573

Contact:

Facility ID:	64-10003
Owner Name:	BANK OF BOSTON TRUST DEPT.
Owner Address:	PO BOX 1890
Owner Address 2:	Not reported
Owner Phone:	(617) 434-2411
Owner Phone Ext:	Not reported
Owner City/State/Zip:	BOSTON, MA 022051890
Affiliation Type:	Owner
Contact Name:	Not reported
Contact Title:	Not reported
Contact Email:	Not reported

BUGHAUS (Continued) **U001632381**

Facility ID:	64-10003
Owner Name:	BANK OF BOSTON TRUST DEPT.
Owner Address:	PO BOX 1890
Owner Address 2:	Not reported
Owner Phone:	Not reported
Owner Phone Ext:	Not reported
Owner City/State/Zip:	BOSTON, MA 022051890
Affiliation Type:	Registrant
Contact Name:	Not reported
Contact Title:	Not reported
Contact Email:	Not reported

U172 **BARTLETT PAULDING** **CT MANIFEST** **S109740333**
West **100 BRAINARD AVE** **N/A**
1/8-1/4 **HARTFORD, CT 06101**
0.152 mi.
802 ft. **Site 11 of 11 in cluster U**

Relative:
Higher

Actual:
44 ft.

CT MANIFEST:

Name:	BARTLETT PAULDING
Address:	100 BRAINARD AVE
City,State,Zip:	HARTFORD, CT 06101
Phone:	Not reported
Country:	Not reported
Manifest ID:	NJA0998042
EPA ID:	CTP000011214

Hazardous Waste Manifest:

Year:	1990
Manifest:	NJA0998042
EPA ID:	CTP000011214
Generator Mailing Address:	100 BRAINARD AVE
Generator City,State,Zip:	HARTFORD, CT 06101
Discrepancies:	Y
Date Shipped:	1990-08-23
Date Received:	1990-08-29
Transporter 2 Date:	Not reported
TSDF EPA ID:	NJD002200046
TSDF Name:	CYCLE CHEM INC
TSDF Address:	217 S FIRST ST
TSDF City,State,Zip:	ELIZABETH, NJ 07206
TSDF Country:	USA
Transporter EPA ID:	MAD052924495
Transporter Name:	ZECCO INC D/B/A NORTHBORO WASTE DISPOSAL
Transporter Address:	Not reported
Transporter City,State,Zip:	CT
Transporter Country:	USA
Transporter 2 EPA ID:	Not reported
Transporter 2 Name:	Not reported
Transporter 2 Address:	Not reported
Transporter 2 City,State,Zip:	CT
Transporter 2 Country:	USA
US DOT Description:	WASTE COMBUSTIBLE LIQUID, NOS
Number of Containers:	002
Container Type:	DM
Quantity/Weight/Volume:	110/G

BARTLETT PAULDING (Continued) **S109740333**

Batch Number:	999999
EPA Waste Codes:	D001 - IGNITABLE WASTE
Copies:	2
Alternate Facility Name:	Not reported
Alternate Facility Address:	Not reported
Alternate Facility State:	Not reported
Alternate Facility Date:	Not reported

V173 **THE METROPOLITAN DISTRICT** **CT ASBESTOS** **S125099555**
NW **125 MAXIM RD** **CT MANIFEST** **N/A**
1/8-1/4 **HARTFORD, CT 06114**
0.166 mi.
876 ft. **Site 1 of 8 in cluster V**

Relative:
Higher

Actual:
42 ft.

ASBESTOS:

Name:	THE METROPOLITAN DISTRICT
Address:	125 MAXIM RD
City,State,Zip:	HARTFORD, CT 06114
ID:	15323
Trans Number:	475
Enter Date:	03/17/2000
Postmark Date:	03/10/2000
Check Amount:	$79.25
Check Number:	36115
Type of Notification (new):	X
Type of Notification (cancel):	Not reported
Type of Notification (revised):	Not reported
Type of Notification (blanket):	Not reported
Type of Notification (emergency):	Not reported
Project Type:	THE METROPOLITAN DISTRICT
Start Date:	03/27/2000
End Date:	03/31/2000
Licence Number:	000016
Contractor:	BESTECH, INC. OF CT
Contractor Address:	25 PINNEY STREET
Contractor City:	ELLINGTON
Contractor State:	CT
Contractor Zip:	06029
Owner:	SUPERIOR GREENTREE LDF
Hauler:	TRI-S ENVIRON SVCS INC
Location of Demo:	Not reported
Inspection Conducted:	Not reported
Inspector Name:	Not reported
Inspector License Number:	Not reported
Disposal Facility:	Not reported

CT MANIFEST:

Name:	CLEAN HARBORS ENV SERVICES INC
Address:	125 MAXIM ROAD
City,State,Zip:	HARTFORD, CT
Phone:	Not reported
Country:	Not reported
Manifest ID:	010872993FLE
EPA ID:	CTP000033429

Hazardous Waste Manifest:

Year:	2017

THE METROPOLITAN DISTRICT (Continued) **S125099555**

Manifest:	010365282FLE
EPA ID:	CTP000033429
Generator Mailing Address:	Not reported
Generator City,State,Zip:	Not reported
Discrepancies:	Not reported
Date Shipped:	2017-05-14
Date Received:	Not reported
Transporter 2 Date:	Not reported
TSDF EPA ID:	Not reported
TSDF Name:	Not reported
TSDF Address:	Not reported
TSDF City,State,Zip:	Not reported
TSDF Country:	Not reported
Transporter EPA ID:	Not reported
Transporter Name:	Not reported
Transporter Address:	Not reported
Transporter City,State,Zip:	Not reported
Transporter Country:	Not reported
Transporter 2 EPA ID:	Not reported
Transporter 2 Name:	Not reported
Transporter 2 Address:	Not reported
Transporter 2 City,State,Zip:	Not reported
Transporter 2 Country:	Not reported
US DOT Description:	Not reported
Number of Containers:	Not reported
Container Type:	Not reported
Quantity/Weight/Volume:	/
Batch Number:	Not reported
EPA Waste Codes:	- Not reported
Copies:	Not reported
Alternate Facility Name:	Not reported
Alternate Facility Address:	Not reported
Alternate Facility State:	Not reported
Alternate Facility Date:	Not reported

Year:	2017
Manifest:	010872993FLE
EPA ID:	CTP000033429
Generator Mailing Address:	Not reported
Generator City,State,Zip:	Not reported
Discrepancies:	Not reported
Date Shipped:	2017-05-14
Date Received:	Not reported
Transporter 2 Date:	Not reported
TSDF EPA ID:	Not reported
TSDF Name:	Not reported
TSDF Address:	Not reported
TSDF City,State,Zip:	Not reported
TSDF Country:	Not reported
Transporter EPA ID:	Not reported
Transporter Name:	Not reported
Transporter Address:	Not reported
Transporter City,State,Zip:	Not reported
Transporter Country:	Not reported
Transporter 2 EPA ID:	Not reported
Transporter 2 Name:	Not reported
Transporter 2 Address:	Not reported

THE METROPOLITAN DISTRICT (Continued) **S125099555**

Transporter 2 City,State,Zip:	Not reported
Transporter 2 Country:	Not reported
US DOT Description:	Not reported
Number of Containers:	Not reported
Container Type:	Not reported
Quantity/Weight/Volume:	/
Batch Number:	Not reported
EPA Waste Codes:	- Not reported
Copies:	Not reported
Alternate Facility Name:	Not reported
Alternate Facility Address:	Not reported
Alternate Facility State:	Not reported
Alternate Facility Date:	Not reported

Year:	2017
Manifest:	010872994FLE
EPA ID:	CTP000033429
Generator Mailing Address:	Not reported
Generator City,State,Zip:	Not reported
Discrepancies:	Not reported
Date Shipped:	2017-05-14
Date Received:	Not reported
Transporter 2 Date:	Not reported
TSDF EPA ID:	Not reported
TSDF Name:	Not reported
TSDF Address:	Not reported
TSDF City,State,Zip:	Not reported
TSDF Country:	Not reported
Transporter EPA ID:	Not reported
Transporter Name:	Not reported
Transporter Address:	Not reported
Transporter City,State,Zip:	Not reported
Transporter Country:	Not reported
Transporter 2 EPA ID:	Not reported
Transporter 2 Name:	Not reported
Transporter 2 Address:	Not reported
Transporter 2 City,State,Zip:	Not reported
Transporter 2 Country:	Not reported
US DOT Description:	Not reported
Number of Containers:	Not reported
Container Type:	Not reported
Quantity/Weight/Volume:	/
Batch Number:	Not reported
EPA Waste Codes:	- Not reported
Copies:	Not reported
Alternate Facility Name:	Not reported
Alternate Facility Address:	Not reported
Alternate Facility State:	Not reported
Alternate Facility Date:	Not reported

Year:	2017
Manifest:	010872992FLE
EPA ID:	CTP000033429
Generator Mailing Address:	Not reported
Generator City,State,Zip:	Not reported
Discrepancies:	Not reported
Date Shipped:	2017-05-14

THE METROPOLITAN DISTRICT (Continued) **S125099555**

Date Received:	Not reported
Transporter 2 Date:	Not reported
TSDF EPA ID:	Not reported
TSDF Name:	Not reported
TSDF Address:	Not reported
TSDF City,State,Zip:	Not reported
TSDF Country:	Not reported
Transporter EPA ID:	Not reported
Transporter Name:	Not reported
Transporter Address:	Not reported
Transporter City,State,Zip:	Not reported
Transporter Country:	Not reported
Transporter 2 EPA ID:	Not reported
Transporter 2 Name:	Not reported
Transporter 2 Address:	Not reported
Transporter 2 City,State,Zip:	Not reported
Transporter 2 Country:	Not reported
US DOT Description:	Not reported
Number of Containers:	Not reported
Container Type:	Not reported
Quantity/Weight/Volume:	/
Batch Number:	Not reported
EPA Waste Codes:	- Not reported
Copies:	Not reported
Alternate Facility Name:	Not reported
Alternate Facility Address:	Not reported
Alternate Facility State:	Not reported
Alternate Facility Date:	Not reported

DEEP Document:

Year:	2017
EPA ID:	CTP000033429
Statuory Program:	Hazardous Waste
Document Number:	010872993FLE
Document:	Hazardous Waste Manifest
File Type:	Written Text
Reference ID:	Ref ID: 010872993FLE Alt ID: CTP000033429

Click Here to view the image from agency website:

Year:	2017
EPA ID:	CTP000033429
Statuory Program:	Hazardous Waste
Document Number:	010365282FLE
Document:	Hazardous Waste Manifest
File Type:	Written Text
Reference ID:	Ref ID: 010365282FLE Alt ID: CTP000033429

Click Here to view the image from agency website:

Year:	2017
EPA ID:	CTP000033429
Statuory Program:	Hazardous Waste
Document Number:	010872992FLE
Document:	Hazardous Waste Manifest
File Type:	Written Text
Reference ID:	Ref ID: 010872992FLE Alt ID: CTP000033429

THE METROPOLITAN DISTRICT (Continued) **S125099555**

Click Here to view the image from agency website:

Year:	2017
EPA ID:	CTP000033429
Statuory Program:	Hazardous Waste
Document Number:	010872994FLE
Document:	Hazardous Waste Manifest
File Type:	Written Text
Reference ID:	Ref ID: 010872994FLE Alt ID: CTP000033429

Click Here to view the image from agency website:

V174 **CT LUST** **S104090096**
NW **125 MAXIM ROAD** **CT SPILLS** **N/A**
1/8-1/4 **HARTFORD, CT**
0.166 mi.
876 ft. **Site 2 of 8 in cluster V**

Relative:
Higher

Actual:
42 ft.

LUST:

Name:	Not reported
Name 2:	Not reported
Address:	125 MAXIM ROAD
Address 2:	Not reported
City,State,Zip:	HARTFORD, CT
LUST Case Id:	61733
Release Date:	12/18/2018
Site Case ID:	64-9159
Substance:	Gasoline and Diesel
Release Source:	Unknown
Release Cause:	Unknown
Release Identified:	Removal/Closure
Case Number:	N/A
Release Quantity:	unknown
Facility City Number:	Not reported

SPILLS:

Name:	Not reported
Address:	125 MAXIM RD
City,State,Zip:	HARTFORD, CT
Year of Database:	1993
Case Number:	6098
Who Took Spill:	MCCANN
Assigned To:	Not reported
Report Date:	11/08/1993
Report Time:	11
Date Release:	Not reported
Time Responded:	Not reported
Corrective Action Taken:	Not reported
Cause Info:	Not reported
Media Info:	Not reported
Release Type:	Not reported
Reported By:	AL AIMIAO
Phone:	Not reported
Representing:	Not reported
Terminated:	Y
Recovd (Total):	.

(Continued) **S104090096**

Total (Water): .
Facility Status: Not reported
Continuous Spill: Not reported
Released Substance: Not reported
Qty: . (Gallons)
Emergency Measure: Not reported
Water Body: W W T P
Discharger: Not reported
Telephone: Not reported
Responsible Party: Not reported
RP Address 1: Not reported
RP City,St,Zip: Not reported
Historic: Not reported
Waterbody: Not reported
Time Stamp: Not reported
Sr Inspector: Not reported
At Inspctor: Not reported
User Stamp: Not reported
Comments: Not reported

Year of Database: 1993
Town of Spill: HARTFORD
Case Number: 6098
OCSRD Inspector: 913
Spill Date: 11/08/93
Spill Time: Not reported
Report Date: 11/08/93
Report Time: 11: 25
Reported By: AL AIMIAO
Representing: METROPOLITAN DISTRICT
Work Telephone: 203- 270- 7850
Home Telephone: Not reported
Telephone Pole#: .
Incident Type: PETROLEUM
Substance: 2 FUEL OIL
Quantity: . Gallon(s)
Concentration: .
Action Desc: Not reported
On Going: Not reported
Continuous Spill: Not reported
Release Status: Terminated
Misc Info: Not reported
Water Body: W W T P
Other Media: Not reported
Release Area: Ground Surface
Total (Water): .
Recovd (Water): .
Recovd (Total): .
Polluter Name: Not reported
Polluted Address: Not reported
Polluted City,St,Zip: .
Polluter Phone: .- .- .
Polluter Responisbility: Not reported
Unknown Responsibility: Not reported
Unknown Polluter: Yes
Cleanup Action: Not reported
Dun and Bradst#: Not reported

(Continued) **S104090096**

UST Unit:	Not reported
Agency Notified:	Not reported
State Agency:	Not reported
Notify Date:	.
Notify Time:	Not reported
Other Agency:	Not reported
Notify Other:	Not reported
Notify Status:	Not reported
Class1:	Governmental
Other Class:	Not reported
Cause1:	Illegal Discharge
Other Cause:	Not reported
Actions1:	None Required
Other Actions:	Not reported
Cleanup Contractor:	Not reported
Contractor Name:	Not reported
Did DEP Hire Contractor:	Not reported
Date Contractor Hired:	.
When Contractor Requested:	Not reported
When Contractor Arrived:	Not reported
Who Took Spill:	MCCANN
Badge # of Who Recieved Spill:	923
Who Assigned Spill:	ALEXANDER
Badge # of Who Assigned Spill:	913
Date Assigned:	.
Assigned Time:	Not reported
Spill Status:	Closed
Case 1136:	Not reported
Federal 311K:	.
Case #1:	Not reported
Case #2:	.
Cost Recovery:	.
Property Owner:	Not reported
Property Other:	2
Property Name:	METROPOLITAN WATER DISTRICT
Property Addr:	125 MAXIM RD
Property CSZ:	HARTFORD, CT .
Polluter:	Not reported
Owner:	Not reported
Operator:	Not reported
Vehicle Make:	Not reported
Vehicle Model:	Not reported
Truck Reg:	Not reported
Trail Reg:	Not reported
Additional Info:	SHEEN GOING INTO SEWAGE TREATMENT PLANT DISPERSED
Updated:	Y
Update Date:	11/08/93

V175 **SAFETY KLEEN** **CT MANIFEST** **S125684976**
NW **125 MAXIM RD** **N/A**
1/8-1/4 **HARTFORD, CT 06114**
0.166 mi.
876 ft. **Site 3 of 8 in cluster V**

Relative:
Higher

Actual:
42 ft.

CT MANIFEST:

Name:	SAFETY KLEEN
Address:	125 MAXIM RD
City,State,Zip:	HARTFORD, CT 06114
Phone:	Not reported
Country:	Not reported
Manifest ID:	MAM549762
EPA ID:	CTP000024183

Hazardous Waste Manifest:

Year:	2000
Manifest:	MAM549762
EPA ID:	CTP000024183
Generator Mailing Address:	125 MAXIM RD
Generator City,State,Zip:	HARTFORD, CT 06114
Discrepancies:	N
Date Shipped:	2000-11-16
Date Received:	2000-11-16
Transporter 2 Date:	Not reported
TSDF EPA ID:	MAD000604447
TSDF Name:	LAIDLAW ENVIRONMENTAL SERVICES (NORTHEAST INC)
TSDF Address:	300 CANAL ST
TSDF City,State,Zip:	LAWRENCE, MA 01845
TSDF Country:	USA
Transporter EPA ID:	SCR000074591
Transporter Name:	SAFETY-KLEEN (TG) INC
Transporter Address:	Not reported
Transporter City,State,Zip:	CT
Transporter Country:	USA
Transporter 2 EPA ID:	Not reported
Transporter 2 Name:	Not reported
Transporter 2 Address:	Not reported
Transporter 2 City,State,Zip:	CT
Transporter 2 Country:	USA
US DOT Description:	ENVIRONMENTALLY HAZ. SUBSTANCES,SOLID
Number of Containers:	001
Container Type:	DF
Quantity/Weight/Volume:	15/P
Batch Number:	4058
EPA Waste Codes:	D009 - MERCURY
Copies:	2
Alternate Facility Name:	Not reported
Alternate Facility Address:	Not reported
Alternate Facility State:	Not reported
Alternate Facility Date:	Not reported

V176 **M D C/ HARTFORD** **CT UST** **U002030724**
NW **125 MAXIM RD** **N/A**
1/8-1/4 **HARTFORD, CT 06114**
0.166 mi.
876 ft. **Site 4 of 8 in cluster V**

Relative:
Higher

Actual:
42 ft.

UST:

Name:	M D C/ HARTFORD
Address:	125 MAXIM RD
Address 2:	Not reported
City,State,Zip:	HARTFORD 06114
Facility ID:	64-9159
Substance:	Gasoline
Last Use Date:	08/01/1989
Tank ID:	A-1
Closure Status:	Tank Filled with Inert Material
Compartment ID:	a
Tank Status:	Permanently Closed
Secondary Material:	Not reported
Tank Material:	Asphalt Coated or Bare Steel
Capacity:	5000
Install Date:	09/01/1960
Overfill Installed:	Not reported
Pipe Material:	Bare Steel
Pipe Mode Description:	Not reported
Spill Installed:	Not reported
Latitude:	41.743708
Longitude:	-72.656478
Tank Latitude:	41.743708
Tank Longitude:	-72.656478

Contact:

Facility ID:	64-9159
Owner Name:	FUSS & O'NEILL, INC.
Owner Address:	146 HARTFORD RD
Owner Address 2:	Not reported
Owner Phone:	(860) 646-2469
Owner Phone Ext:	Not reported
Owner City/State/Zip:	MANCHESTER, CT 060405992
Affiliation Type:	Other
Contact Name:	MARILEE D. GONZALEZ, LEP
Contact Title:	Not reported
Contact Email:	Not reported

Facility ID:	64-9159
Owner Name:	CRAIG E. SCOTT
Owner Address:	555 Main St
Owner Address 2:	Not reported
Owner Phone:	(860) 278-7850
Owner Phone Ext:	3451
Owner City/State/Zip:	Hartford, CT 061032915
Affiliation Type:	Class A Operator
Contact Name:	.
Contact Title:	Not reported
Contact Email:	Not reported

Facility ID:	64-9159
Owner Name:	CRAIG E. SCOTT
Owner Address:	555 Main St
Owner Address 2:	Not reported

M D C/ HARTFORD (Continued) **U002030724**

Owner Phone: (860) 278-7850
Owner Phone Ext: 3451
Owner City/State/Zip: Hartford, CT 061032915
Affiliation Type: Class B Operator
Contact Name: .
Contact Title: Not reported
Contact Email: Not reported

Facility ID: 64-9159
Owner Name: THE METROPOLITAN DISTRICT
Owner Address: PO BOX 800
Owner Address 2: Not reported
Owner Phone: (860) 278-7850
Owner Phone Ext: 3451
Owner City/State/Zip: HARTFORD, CT
Affiliation Type: Billing Contact
Contact Name: CRAIG SCOTT
Contact Title: Not reported
Contact Email: Not reported

Facility ID: 64-9159
Owner Name: THE METROPOLITAN DISTRICT
Owner Address: PO BOX 800
Owner Address 2: Not reported
Owner Phone: (860) 278-7850
Owner Phone Ext: 3451
Owner City/State/Zip: HARTFORD, CT
Affiliation Type: Operator
Contact Name: CRAIG SCOTT
Contact Title: Not reported
Contact Email: Not reported

Facility ID: 64-9159
Owner Name: THE METROPOLITAN DISTRICT
Owner Address: PO BOX 800
Owner Address 2: Not reported
Owner Phone: (860) 278-7850
Owner Phone Ext: Not reported
Owner City/State/Zip: HARTFORD, CT
Affiliation Type: Owner
Contact Name: CRAIG SCOTT
Contact Title: Not reported
Contact Email: Not reported

Facility ID: 64-9159
Owner Name: THE METROPOLITAN DISTRICT
Owner Address: PO BOX 800
Owner Address 2: Not reported
Owner Phone: (860) 278-7850
Owner Phone Ext: Not reported
Owner City/State/Zip: HARTFORD, CT
Affiliation Type: Primary Contact
Contact Name: CRAIG SCOTT
Contact Title: Not reported
Contact Email: Not reported

Facility ID: 64-9159

M D C/ HARTFORD (Continued) **U002030724**

Owner Name:	THE METROPOLITAN DISTRICT
Owner Address:	PO BOX 800
Owner Address 2:	555 MAIN ST
Owner Phone:	(860) 278-7850
Owner Phone Ext:	3451
Owner City/State/Zip:	HARTFORD, CT 061420800
Affiliation Type:	Property Owner
Contact Name:	CRAIG SCOTT
Contact Title:	Not reported
Contact Email:	Not reported

Facility ID:	64-9159
Owner Name:	THE METROPOLITAN DISTRICT
Owner Address:	PO BOX 800
Owner Address 2:	Not reported
Owner Phone:	(860) 278-7850
Owner Phone Ext:	Not reported
Owner City/State/Zip:	HARTFORD, CT
Affiliation Type:	Registrant
Contact Name:	CRAIG SCOTT
Contact Title:	Not reported
Contact Email:	Not reported

Name:	M D C/ HARTFORD
Address:	125 MAXIM RD
Address 2:	Not reported
City,State,Zip:	HARTFORD 06114
Facility ID:	64-9159
Substance:	Gasoline
Last Use Date:	08/01/1989
Tank ID:	B-1
Closure Status:	Tank Filled with Inert Material
Compartment ID:	a
Tank Status:	Permanently Closed
Secondary Material:	Not reported
Tank Material:	Asphalt Coated or Bare Steel
Capacity:	5000
Install Date:	09/01/1960
Overfill Installed:	Not reported
Pipe Material:	Bare Steel
Pipe Mode Description:	Not reported
Spill Installed:	Not reported
Latitude:	41.743708
Longitude:	-72.656478
Tank Latitude:	41.743708
Tank Longitude:	-72.656478

Contact:

Facility ID:	64-9159
Owner Name:	FUSS & O'NEILL, INC.
Owner Address:	146 HARTFORD RD
Owner Address 2:	Not reported
Owner Phone:	(860) 646-2469
Owner Phone Ext:	Not reported
Owner City/State/Zip:	MANCHESTER, CT 060405992
Affiliation Type:	Other
Contact Name:	MARILEE D. GONZALEZ, LEP

M D C/ HARTFORD (Continued) **U002030724**

Contact Title:	Not reported
Contact Email:	Not reported
Facility ID:	64-9159
Owner Name:	CRAIG E. SCOTT
Owner Address:	555 Main St
Owner Address 2:	Not reported
Owner Phone:	(860) 278-7850
Owner Phone Ext:	3451
Owner City/State/Zip:	Hartford, CT 061032915
Affiliation Type:	Class A Operator
Contact Name:	.
Contact Title:	Not reported
Contact Email:	Not reported
Facility ID:	64-9159
Owner Name:	CRAIG E. SCOTT
Owner Address:	555 Main St
Owner Address 2:	Not reported
Owner Phone:	(860) 278-7850
Owner Phone Ext:	3451
Owner City/State/Zip:	Hartford, CT 061032915
Affiliation Type:	Class B Operator
Contact Name:	.
Contact Title:	Not reported
Contact Email:	Not reported
Facility ID:	64-9159
Owner Name:	THE METROPOLITAN DISTRICT
Owner Address:	PO BOX 800
Owner Address 2:	Not reported
Owner Phone:	(860) 278-7850
Owner Phone Ext:	3451
Owner City/State/Zip:	HARTFORD, CT
Affiliation Type:	Billing Contact
Contact Name:	CRAIG SCOTT
Contact Title:	Not reported
Contact Email:	Not reported
Facility ID:	64-9159
Owner Name:	THE METROPOLITAN DISTRICT
Owner Address:	PO BOX 800
Owner Address 2:	Not reported
Owner Phone:	(860) 278-7850
Owner Phone Ext:	3451
Owner City/State/Zip:	HARTFORD, CT
Affiliation Type:	Operator
Contact Name:	CRAIG SCOTT
Contact Title:	Not reported
Contact Email:	Not reported
Facility ID:	64-9159
Owner Name:	THE METROPOLITAN DISTRICT
Owner Address:	PO BOX 800
Owner Address 2:	Not reported
Owner Phone:	(860) 278-7850
Owner Phone Ext:	Not reported

M D C/ HARTFORD (Continued) **U002030724**

Owner City/State/Zip: HARTFORD, CT
Affiliation Type: Owner
Contact Name: CRAIG SCOTT
Contact Title: Not reported
Contact Email: Not reported

Facility ID: 64-9159
Owner Name: THE METROPOLITAN DISTRICT
Owner Address: PO BOX 800
Owner Address 2: Not reported
Owner Phone: (860) 278-7850
Owner Phone Ext: Not reported
Owner City/State/Zip: HARTFORD, CT
Affiliation Type: Primary Contact
Contact Name: CRAIG SCOTT
Contact Title: Not reported
Contact Email: Not reported

Facility ID: 64-9159
Owner Name: THE METROPOLITAN DISTRICT
Owner Address: PO BOX 800
Owner Address 2: 555 MAIN ST
Owner Phone: (860) 278-7850
Owner Phone Ext: 3451
Owner City/State/Zip: HARTFORD, CT 061420800
Affiliation Type: Property Owner
Contact Name: CRAIG SCOTT
Contact Title: Not reported
Contact Email: Not reported

Facility ID: 64-9159
Owner Name: THE METROPOLITAN DISTRICT
Owner Address: PO BOX 800
Owner Address 2: Not reported
Owner Phone: (860) 278-7850
Owner Phone Ext: Not reported
Owner City/State/Zip: HARTFORD, CT
Affiliation Type: Registrant
Contact Name: CRAIG SCOTT
Contact Title: Not reported
Contact Email: Not reported

Name: M D C/ HARTFORD
Address: 125 MAXIM RD
Address 2: Not reported
City,State,Zip: HARTFORD 06114
Facility ID: 64-9159
Substance: Diesel
Last Use Date: 01/01/1989
Tank ID: C-1
Closure Status: Tank was Removed From Ground
Compartment ID: a
Tank Status: Permanently Closed
Secondary Material: Not reported
Tank Material: Asphalt Coated or Bare Steel
Capacity: 10000

M D C/ HARTFORD (Continued) **U002030724**

Install Date:	09/01/1960
Overfill Installed:	Not reported
Pipe Material:	Bare Steel
Pipe Mode Description:	Not reported
Spill Installed:	Not reported
Latitude:	41.743708
Longitude:	-72.656478
Tank Latitude:	41.743708
Tank Longitude:	-72.656478

Contact:

Facility ID:	64-9159
Owner Name:	FUSS & O'NEILL, INC.
Owner Address:	146 HARTFORD RD
Owner Address 2:	Not reported
Owner Phone:	(860) 646-2469
Owner Phone Ext:	Not reported
Owner City/State/Zip:	MANCHESTER, CT 060405992
Affiliation Type:	Other
Contact Name:	MARILEE D. GONZALEZ, LEP
Contact Title:	Not reported
Contact Email:	Not reported

Facility ID:	64-9159
Owner Name:	CRAIG E. SCOTT
Owner Address:	555 Main St
Owner Address 2:	Not reported
Owner Phone:	(860) 278-7850
Owner Phone Ext:	3451
Owner City/State/Zip:	Hartford, CT 061032915
Affiliation Type:	Class A Operator
Contact Name:	.
Contact Title:	Not reported
Contact Email:	Not reported

Facility ID:	64-9159
Owner Name:	CRAIG E. SCOTT
Owner Address:	555 Main St
Owner Address 2:	Not reported
Owner Phone:	(860) 278-7850
Owner Phone Ext:	3451
Owner City/State/Zip:	Hartford, CT 061032915
Affiliation Type:	Class B Operator
Contact Name:	.
Contact Title:	Not reported
Contact Email:	Not reported

Facility ID:	64-9159
Owner Name:	THE METROPOLITAN DISTRICT
Owner Address:	PO BOX 800
Owner Address 2:	Not reported
Owner Phone:	(860) 278-7850
Owner Phone Ext:	3451
Owner City/State/Zip:	HARTFORD, CT
Affiliation Type:	Billing Contact
Contact Name:	CRAIG SCOTT
Contact Title:	Not reported
Contact Email:	Not reported

M D C/ HARTFORD (Continued) **U002030724**

Facility ID:	64-9159
Owner Name:	THE METROPOLITAN DISTRICT
Owner Address:	PO BOX 800
Owner Address 2:	Not reported
Owner Phone:	(860) 278-7850
Owner Phone Ext:	3451
Owner City/State/Zip:	HARTFORD, CT
Affiliation Type:	Operator
Contact Name:	CRAIG SCOTT
Contact Title:	Not reported
Contact Email:	Not reported

Facility ID:	64-9159
Owner Name:	THE METROPOLITAN DISTRICT
Owner Address:	PO BOX 800
Owner Address 2:	Not reported
Owner Phone:	(860) 278-7850
Owner Phone Ext:	Not reported
Owner City/State/Zip:	HARTFORD, CT
Affiliation Type:	Owner
Contact Name:	CRAIG SCOTT
Contact Title:	Not reported
Contact Email:	Not reported

Facility ID:	64-9159
Owner Name:	THE METROPOLITAN DISTRICT
Owner Address:	PO BOX 800
Owner Address 2:	Not reported
Owner Phone:	(860) 278-7850
Owner Phone Ext:	Not reported
Owner City/State/Zip:	HARTFORD, CT
Affiliation Type:	Primary Contact
Contact Name:	CRAIG SCOTT
Contact Title:	Not reported
Contact Email:	Not reported

Facility ID:	64-9159
Owner Name:	THE METROPOLITAN DISTRICT
Owner Address:	PO BOX 800
Owner Address 2:	555 MAIN ST
Owner Phone:	(860) 278-7850
Owner Phone Ext:	3451
Owner City/State/Zip:	HARTFORD, CT 061420800
Affiliation Type:	Property Owner
Contact Name:	CRAIG SCOTT
Contact Title:	Not reported
Contact Email:	Not reported

Facility ID:	64-9159
Owner Name:	THE METROPOLITAN DISTRICT
Owner Address:	PO BOX 800
Owner Address 2:	Not reported
Owner Phone:	(860) 278-7850
Owner Phone Ext:	Not reported
Owner City/State/Zip:	HARTFORD, CT
Affiliation Type:	Registrant
Contact Name:	CRAIG SCOTT

M D C/ HARTFORD (Continued) **U002030724**

Contact Title:	Not reported
Contact Email:	Not reported
Name:	M D C/ HARTFORD
Address:	125 MAXIM RD
Address 2:	Not reported
City,State,Zip:	HARTFORD 06114
Facility ID:	64-9159
Substance:	Diesel
Last Use Date:	12/16/2018
Tank ID:	C1R1
Closure Status:	Tank was Removed From Ground
Compartment ID:	Not reported
Tank Status:	Permanently Closed
Secondary Material:	Single Walled
Tank Material:	Fiberglass Reinforced Plastic
Capacity:	10000
Install Date:	02/01/1989
Overfill Installed:	Audible Alarm,Flapper Device
Pipe Material:	Flexible Plastic
Pipe Mode Description:	Containment Sumps @ Dispensers,Containment Sumps @ Tanks,Double Walled,Metallic fittings isolated from soil and water
Spill Installed:	Spill Bucket
Latitude:	41.743708
Longitude:	-72.656478
Tank Latitude:	41.743708
Tank Longitude:	-72.656478

Contact:

Facility ID:	64-9159
Owner Name:	FUSS & O'NEILL, INC.
Owner Address:	146 HARTFORD RD
Owner Address 2:	Not reported
Owner Phone:	(860) 646-2469
Owner Phone Ext:	Not reported
Owner City/State/Zip:	MANCHESTER, CT 060405992
Affiliation Type:	Other
Contact Name:	MARILEE D. GONZALEZ, LEP
Contact Title:	Not reported
Contact Email:	Not reported
Facility ID:	64-9159
Owner Name:	CRAIG E. SCOTT
Owner Address:	555 Main St
Owner Address 2:	Not reported
Owner Phone:	(860) 278-7850
Owner Phone Ext:	3451
Owner City/State/Zip:	Hartford, CT 061032915
Affiliation Type:	Class A Operator
Contact Name:	.
Contact Title:	Not reported
Contact Email:	Not reported
Facility ID:	64-9159
Owner Name:	CRAIG E. SCOTT
Owner Address:	555 Main St
Owner Address 2:	Not reported

M D C/ HARTFORD (Continued) **U002030724**

Owner Phone: (860) 278-7850
Owner Phone Ext: 3451
Owner City/State/Zip: Hartford, CT 061032915
Affiliation Type: Class B Operator
Contact Name: .
Contact Title: Not reported
Contact Email: Not reported

Facility ID: 64-9159
Owner Name: THE METROPOLITAN DISTRICT
Owner Address: PO BOX 800
Owner Address 2: Not reported
Owner Phone: (860) 278-7850
Owner Phone Ext: 3451
Owner City/State/Zip: HARTFORD, CT
Affiliation Type: Billing Contact
Contact Name: CRAIG SCOTT
Contact Title: Not reported
Contact Email: Not reported

Facility ID: 64-9159
Owner Name: THE METROPOLITAN DISTRICT
Owner Address: PO BOX 800
Owner Address 2: Not reported
Owner Phone: (860) 278-7850
Owner Phone Ext: 3451
Owner City/State/Zip: HARTFORD, CT
Affiliation Type: Operator
Contact Name: CRAIG SCOTT
Contact Title: Not reported
Contact Email: Not reported

Facility ID: 64-9159
Owner Name: THE METROPOLITAN DISTRICT
Owner Address: PO BOX 800
Owner Address 2: Not reported
Owner Phone: (860) 278-7850
Owner Phone Ext: Not reported
Owner City/State/Zip: HARTFORD, CT
Affiliation Type: Owner
Contact Name: CRAIG SCOTT
Contact Title: Not reported
Contact Email: Not reported

Facility ID: 64-9159
Owner Name: THE METROPOLITAN DISTRICT
Owner Address: PO BOX 800
Owner Address 2: Not reported
Owner Phone: (860) 278-7850
Owner Phone Ext: Not reported
Owner City/State/Zip: HARTFORD, CT
Affiliation Type: Primary Contact
Contact Name: CRAIG SCOTT
Contact Title: Not reported
Contact Email: Not reported

Facility ID: 64-9159

M D C/ HARTFORD (Continued) **U002030724**

Owner Name:	THE METROPOLITAN DISTRICT
Owner Address:	PO BOX 800
Owner Address 2:	555 MAIN ST
Owner Phone:	(860) 278-7850
Owner Phone Ext:	3451
Owner City/State/Zip:	HARTFORD, CT 061420800
Affiliation Type:	Property Owner
Contact Name:	CRAIG SCOTT
Contact Title:	Not reported
Contact Email:	Not reported

Facility ID:	64-9159
Owner Name:	THE METROPOLITAN DISTRICT
Owner Address:	PO BOX 800
Owner Address 2:	Not reported
Owner Phone:	(860) 278-7850
Owner Phone Ext:	Not reported
Owner City/State/Zip:	HARTFORD, CT
Affiliation Type:	Registrant
Contact Name:	CRAIG SCOTT
Contact Title:	Not reported
Contact Email:	Not reported

Name:	M D C/ HARTFORD
Address:	125 MAXIM RD
Address 2:	Not reported
City,State,Zip:	HARTFORD 06114
Facility ID:	64-9159
Substance:	Gasoline
Last Use Date:	08/01/1989
Tank ID:	D-1
Closure Status:	Tank was Removed From Ground
Compartment ID:	a
Tank Status:	Permanently Closed
Secondary Material:	Not reported
Tank Material:	Asphalt Coated or Bare Steel
Capacity:	2000
Install Date:	07/01/1978
Overfill Installed:	Not reported
Pipe Material:	Bare Steel
Pipe Mode Description:	Not reported
Spill Installed:	Not reported
Latitude:	41.743708
Longitude:	-72.656478
Tank Latitude:	41.743708
Tank Longitude:	-72.656478

Contact:

Facility ID:	64-9159
Owner Name:	FUSS & O'NEILL, INC.
Owner Address:	146 HARTFORD RD
Owner Address 2:	Not reported
Owner Phone:	(860) 646-2469
Owner Phone Ext:	Not reported
Owner City/State/Zip:	MANCHESTER, CT 060405992
Affiliation Type:	Other
Contact Name:	MARILEE D. GONZALEZ, LEP

M D C/ HARTFORD (Continued) **U002030724**

Contact Title:	Not reported
Contact Email:	Not reported
Facility ID:	64-9159
Owner Name:	CRAIG E. SCOTT
Owner Address:	555 Main St
Owner Address 2:	Not reported
Owner Phone:	(860) 278-7850
Owner Phone Ext:	3451
Owner City/State/Zip:	Hartford, CT 061032915
Affiliation Type:	Class A Operator
Contact Name:	.
Contact Title:	Not reported
Contact Email:	Not reported
Facility ID:	64-9159
Owner Name:	CRAIG E. SCOTT
Owner Address:	555 Main St
Owner Address 2:	Not reported
Owner Phone:	(860) 278-7850
Owner Phone Ext:	3451
Owner City/State/Zip:	Hartford, CT 061032915
Affiliation Type:	Class B Operator
Contact Name:	.
Contact Title:	Not reported
Contact Email:	Not reported
Facility ID:	64-9159
Owner Name:	THE METROPOLITAN DISTRICT
Owner Address:	PO BOX 800
Owner Address 2:	Not reported
Owner Phone:	(860) 278-7850
Owner Phone Ext:	3451
Owner City/State/Zip:	HARTFORD, CT
Affiliation Type:	Billing Contact
Contact Name:	CRAIG SCOTT
Contact Title:	Not reported
Contact Email:	Not reported
Facility ID:	64-9159
Owner Name:	THE METROPOLITAN DISTRICT
Owner Address:	PO BOX 800
Owner Address 2:	Not reported
Owner Phone:	(860) 278-7850
Owner Phone Ext:	3451
Owner City/State/Zip:	HARTFORD, CT
Affiliation Type:	Operator
Contact Name:	CRAIG SCOTT
Contact Title:	Not reported
Contact Email:	Not reported
Facility ID:	64-9159
Owner Name:	THE METROPOLITAN DISTRICT
Owner Address:	PO BOX 800
Owner Address 2:	Not reported
Owner Phone:	(860) 278-7850
Owner Phone Ext:	Not reported

M D C/ HARTFORD (Continued) **U002030724**

Owner City/State/Zip: HARTFORD, CT
Affiliation Type: Owner
Contact Name: CRAIG SCOTT
Contact Title: Not reported
Contact Email: Not reported

Facility ID: 64-9159
Owner Name: THE METROPOLITAN DISTRICT
Owner Address: PO BOX 800
Owner Address 2: Not reported
Owner Phone: (860) 278-7850
Owner Phone Ext: Not reported
Owner City/State/Zip: HARTFORD, CT
Affiliation Type: Primary Contact
Contact Name: CRAIG SCOTT
Contact Title: Not reported
Contact Email: Not reported

Facility ID: 64-9159
Owner Name: THE METROPOLITAN DISTRICT
Owner Address: PO BOX 800
Owner Address 2: 555 MAIN ST
Owner Phone: (860) 278-7850
Owner Phone Ext: 3451
Owner City/State/Zip: HARTFORD, CT 061420800
Affiliation Type: Property Owner
Contact Name: CRAIG SCOTT
Contact Title: Not reported
Contact Email: Not reported

Facility ID: 64-9159
Owner Name: THE METROPOLITAN DISTRICT
Owner Address: PO BOX 800
Owner Address 2: Not reported
Owner Phone: (860) 278-7850
Owner Phone Ext: Not reported
Owner City/State/Zip: HARTFORD, CT
Affiliation Type: Registrant
Contact Name: CRAIG SCOTT
Contact Title: Not reported
Contact Email: Not reported

Name: M D C/ HARTFORD
Address: 125 MAXIM RD
Address 2: Not reported
City,State,Zip: HARTFORD 06114
Facility ID: 64-9159
Substance: Gasoline
Last Use Date: 01/01/1989
Tank ID: E-1
Closure Status: Tank Filled with Inert Material
Compartment ID: a
Tank Status: Permanently Closed
Secondary Material: Not reported
Tank Material: Asphalt Coated or Bare Steel
Capacity: 1000

M D C/ HARTFORD (Continued) **U002030724**

Install Date:	09/01/1960
Overfill Installed:	Not reported
Pipe Material:	Bare Steel
Pipe Mode Description:	Not reported
Spill Installed:	Not reported
Latitude:	41.743708
Longitude:	-72.656478
Tank Latitude:	41.743708
Tank Longitude:	-72.656478

Contact:

Facility ID:	64-9159
Owner Name:	FUSS & O'NEILL, INC.
Owner Address:	146 HARTFORD RD
Owner Address 2:	Not reported
Owner Phone:	(860) 646-2469
Owner Phone Ext:	Not reported
Owner City/State/Zip:	MANCHESTER, CT 060405992
Affiliation Type:	Other
Contact Name:	MARILEE D. GONZALEZ, LEP
Contact Title:	Not reported
Contact Email:	Not reported

Facility ID:	64-9159
Owner Name:	CRAIG E. SCOTT
Owner Address:	555 Main St
Owner Address 2:	Not reported
Owner Phone:	(860) 278-7850
Owner Phone Ext:	3451
Owner City/State/Zip:	Hartford, CT 061032915
Affiliation Type:	Class A Operator
Contact Name:	.
Contact Title:	Not reported
Contact Email:	Not reported

Facility ID:	64-9159
Owner Name:	CRAIG E. SCOTT
Owner Address:	555 Main St
Owner Address 2:	Not reported
Owner Phone:	(860) 278-7850
Owner Phone Ext:	3451
Owner City/State/Zip:	Hartford, CT 061032915
Affiliation Type:	Class B Operator
Contact Name:	.
Contact Title:	Not reported
Contact Email:	Not reported

Facility ID:	64-9159
Owner Name:	THE METROPOLITAN DISTRICT
Owner Address:	PO BOX 800
Owner Address 2:	Not reported
Owner Phone:	(860) 278-7850
Owner Phone Ext:	3451
Owner City/State/Zip:	HARTFORD, CT
Affiliation Type:	Billing Contact
Contact Name:	CRAIG SCOTT
Contact Title:	Not reported
Contact Email:	Not reported

M D C/ HARTFORD (Continued) **U002030724**

Facility ID:	64-9159
Owner Name:	THE METROPOLITAN DISTRICT
Owner Address:	PO BOX 800
Owner Address 2:	Not reported
Owner Phone:	(860) 278-7850
Owner Phone Ext:	3451
Owner City/State/Zip:	HARTFORD, CT
Affiliation Type:	Operator
Contact Name:	CRAIG SCOTT
Contact Title:	Not reported
Contact Email:	Not reported

Facility ID:	64-9159
Owner Name:	THE METROPOLITAN DISTRICT
Owner Address:	PO BOX 800
Owner Address 2:	Not reported
Owner Phone:	(860) 278-7850
Owner Phone Ext:	Not reported
Owner City/State/Zip:	HARTFORD, CT
Affiliation Type:	Owner
Contact Name:	CRAIG SCOTT
Contact Title:	Not reported
Contact Email:	Not reported

Facility ID:	64-9159
Owner Name:	THE METROPOLITAN DISTRICT
Owner Address:	PO BOX 800
Owner Address 2:	Not reported
Owner Phone:	(860) 278-7850
Owner Phone Ext:	Not reported
Owner City/State/Zip:	HARTFORD, CT
Affiliation Type:	Primary Contact
Contact Name:	CRAIG SCOTT
Contact Title:	Not reported
Contact Email:	Not reported

Facility ID:	64-9159
Owner Name:	THE METROPOLITAN DISTRICT
Owner Address:	PO BOX 800
Owner Address 2:	555 MAIN ST
Owner Phone:	(860) 278-7850
Owner Phone Ext:	3451
Owner City/State/Zip:	HARTFORD, CT 061420800
Affiliation Type:	Property Owner
Contact Name:	CRAIG SCOTT
Contact Title:	Not reported
Contact Email:	Not reported

Facility ID:	64-9159
Owner Name:	THE METROPOLITAN DISTRICT
Owner Address:	PO BOX 800
Owner Address 2:	Not reported
Owner Phone:	(860) 278-7850
Owner Phone Ext:	Not reported
Owner City/State/Zip:	HARTFORD, CT
Affiliation Type:	Registrant
Contact Name:	CRAIG SCOTT

M D C/ HARTFORD (Continued) **U002030724**

Contact Title:	Not reported
Contact Email:	Not reported
Name:	M D C/ HARTFORD
Address:	125 MAXIM RD
Address 2:	Not reported
City,State,Zip:	HARTFORD 06114
Facility ID:	64-9159
Substance:	Gasoline
Last Use Date:	12/13/2018
Tank ID:	F1
Closure Status:	Tank was Removed From Ground
Compartment ID:	Not reported
Tank Status:	Permanently Closed
Secondary Material:	Single Walled
Tank Material:	Fiberglass Reinforced Plastic
Capacity:	10000
Install Date:	01/01/1991
Overfill Installed:	Audible Alarm,Flapper Device
Pipe Material:	Flexible Plastic
Pipe Mode Description:	Containment Sumps @ Dispensers,Containment Sumps @ Tanks,Double Walled,Metallic fittings cathodically protected,Metallic piping isolated from soil and water
Spill Installed:	Spill Bucket
Latitude:	41.743708
Longitude:	-72.656478
Tank Latitude:	41.743708
Tank Longitude:	-72.656478

Contact:

Facility ID:	64-9159
Owner Name:	FUSS & O'NEILL, INC.
Owner Address:	146 HARTFORD RD
Owner Address 2:	Not reported
Owner Phone:	(860) 646-2469
Owner Phone Ext:	Not reported
Owner City/State/Zip:	MANCHESTER, CT 060405992
Affiliation Type:	Other
Contact Name:	MARILEE D. GONZALEZ, LEP
Contact Title:	Not reported
Contact Email:	Not reported
Facility ID:	64-9159
Owner Name:	CRAIG E. SCOTT
Owner Address:	555 Main St
Owner Address 2:	Not reported
Owner Phone:	(860) 278-7850
Owner Phone Ext:	3451
Owner City/State/Zip:	Hartford, CT 061032915
Affiliation Type:	Class A Operator
Contact Name:	.
Contact Title:	Not reported
Contact Email:	Not reported
Facility ID:	64-9159
Owner Name:	CRAIG E. SCOTT
Owner Address:	555 Main St

M D C/ HARTFORD (Continued) **U002030724**

Owner Address 2:	Not reported
Owner Phone:	(860) 278-7850
Owner Phone Ext:	3451
Owner City/State/Zip:	Hartford, CT 061032915
Affiliation Type:	Class B Operator
Contact Name:	.
Contact Title:	Not reported
Contact Email:	Not reported

Facility ID:	64-9159
Owner Name:	THE METROPOLITAN DISTRICT
Owner Address:	PO BOX 800
Owner Address 2:	Not reported
Owner Phone:	(860) 278-7850
Owner Phone Ext:	3451
Owner City/State/Zip:	HARTFORD, CT
Affiliation Type:	Billing Contact
Contact Name:	CRAIG SCOTT
Contact Title:	Not reported
Contact Email:	Not reported

Facility ID:	64-9159
Owner Name:	THE METROPOLITAN DISTRICT
Owner Address:	PO BOX 800
Owner Address 2:	Not reported
Owner Phone:	(860) 278-7850
Owner Phone Ext:	3451
Owner City/State/Zip:	HARTFORD, CT
Affiliation Type:	Operator
Contact Name:	CRAIG SCOTT
Contact Title:	Not reported
Contact Email:	Not reported

Facility ID:	64-9159
Owner Name:	THE METROPOLITAN DISTRICT
Owner Address:	PO BOX 800
Owner Address 2:	Not reported
Owner Phone:	(860) 278-7850
Owner Phone Ext:	Not reported
Owner City/State/Zip:	HARTFORD, CT
Affiliation Type:	Owner
Contact Name:	CRAIG SCOTT
Contact Title:	Not reported
Contact Email:	Not reported

Facility ID:	64-9159
Owner Name:	THE METROPOLITAN DISTRICT
Owner Address:	PO BOX 800
Owner Address 2:	Not reported
Owner Phone:	(860) 278-7850
Owner Phone Ext:	Not reported
Owner City/State/Zip:	HARTFORD, CT
Affiliation Type:	Primary Contact
Contact Name:	CRAIG SCOTT
Contact Title:	Not reported
Contact Email:	Not reported

M D C/ HARTFORD (Continued) **U002030724**

Facility ID:	64-9159
Owner Name:	THE METROPOLITAN DISTRICT
Owner Address:	PO BOX 800
Owner Address 2:	555 MAIN ST
Owner Phone:	(860) 278-7850
Owner Phone Ext:	3451
Owner City/State/Zip:	HARTFORD, CT 061420800
Affiliation Type:	Property Owner
Contact Name:	CRAIG SCOTT
Contact Title:	Not reported
Contact Email:	Not reported

Facility ID:	64-9159
Owner Name:	THE METROPOLITAN DISTRICT
Owner Address:	PO BOX 800
Owner Address 2:	Not reported
Owner Phone:	(860) 278-7850
Owner Phone Ext:	Not reported
Owner City/State/Zip:	HARTFORD, CT
Affiliation Type:	Registrant
Contact Name:	CRAIG SCOTT
Contact Title:	Not reported
Contact Email:	Not reported

V177 **MXI ENV HHHWC** **RCRA-VSQG** **1027219709**
NW **125 MAXIM RD** **CTP000034701**
1/8-1/4 **HARTFORD, CT 06106**
0.166 mi.
876 ft. **Site 5 of 8 in cluster V**

Relative: **Higher**

Actual: **42 ft.**

RCRA Listings:

Date Form Received by Agency:		20220309
Handler Name:	MXI ENV HHHWC	
Handler Address:		125 MAXIM RD
Handler City,State,Zip:		HARTFORD, CT 06106
EPA ID:		CTP000034701
Contact Name:		Not reported
Contact Address:		Not reported
Contact City,State,Zip:		Not reported
Contact Telephone:		Not reported
Contact Fax:		Not reported
Contact Email:		Not reported
Contact Title:		Not reported
EPA Region:		01
Land Type:		Not reported
Federal Waste Generator Description:		Conditionally Exempt Small Quantity Generator
Non-Notifier:		Not reported
Biennial Report Cycle:		Not reported
Accessibility:		Not reported
Active Site Indicator:		Handler Activities
State District Owner:		Not reported
State District:		Not reported
Mailing Address:		Not reported
Mailing City,State,Zip:		Not reported
Owner Name:	Not reported	
Owner Type:		Not reported
Operator Name:	Not reported	

MXI ENV HHHWC (Continued) **1027219709**

Operator Type:	Not reported
Short-Term Generator Activity:	Yes
Importer Activity:	No
Mixed Waste Generator:	No
Transporter Activity:	No
Transfer Facility Activity:	No
Recycler Activity with Storage:	No
Small Quantity On-Site Burner Exemption:	No
Smelting Melting and Refining Furnace Exemption:	No
Underground Injection Control:	No
Off-Site Waste Receipt:	No
Universal Waste Indicator:	No
Universal Waste Destination Facility:	No
Federal Universal Waste:	No
Active Site Fed-Reg Treatment Storage and Disposal Facility:	Not reported
Active Site Converter Treatment storage and Disposal Facility:	Not reported
Active Site State-Reg Treatment Storage and Disposal Facility:	Not reported
Active Site State-Reg Handler:	---
Federal Facility Indicator:	Not reported
Hazardous Secondary Material Indicator:	N
Sub-Part K Indicator:	Not reported
Commercial TSD Indicator:	No
Treatment Storage and Disposal Type:	Not reported
2018 GPRA Permit Baseline:	Not on the Baseline
2018 GPRA Renewals Baseline:	Not on the Baseline
Permit Renewals Workload Universe:	Not reported
Permit Workload Universe:	Not reported
Permit Progress Universe:	Not reported
Post-Closure Workload Universe:	Not reported
Closure Workload Universe:	Not reported
202 GPRA Corrective Action Baseline:	No
Corrective Action Workload Universe:	No
Subject to Corrective Action Universe:	No
Non-TSDFs Where RCRA CA has Been Imposed Universe:	No
TSDFs Potentially Subject to CA Under 3004 (u)/(v) Universe:	No
TSDFs Only Subject to CA under Discretionary Auth Universe:	No
Corrective Action Priority Ranking:	No NCAPS ranking
Environmental Control Indicator:	No
Institutional Control Indicator:	No
Human Exposure Controls Indicator:	N/A
Groundwater Controls Indicator:	N/A
Operating TSDF Universe:	Not reported
Full Enforcement Universe:	Not reported
Significant Non-Complier Universe:	No
Unaddressed Significant Non-Complier Universe:	No
Addressed Significant Non-Complier Universe:	No
Significant Non-Complier With a Compliance Schedule Universe:	No
Financial Assurance Required: Not reported	
Handler Date of Last Change:	20220309
Recognized Trader-Importer:	No
Recognized Trader-Exporter:	No
Importer of Spent Lead Acid Batteries:	No
Exporter of Spent Lead Acid Batteries:	No
Recycler Activity Without Storage:	No
Manifest Broker:	No
Sub-Part P Indicator:	No

MXI ENV HHHWC (Continued) **1027219709**

Hazardous Waste Summary:
Waste Code: D001
Waste Description: IGNITABLE WASTE

Historic Generators:
Receive Date: 20220309
Handler Name: MXI ENV HHHWC
Federal Waste Generator Description: Conditionally Exempt Small Quantity Generator
State District Owner: Not reported
Large Quantity Handler of Universal Waste: No
Recognized Trader Importer: No
Recognized Trader Exporter: No
Spent Lead Acid Battery Importer: No
Spent Lead Acid Battery Exporter: No
Current Record: Yes
Non Storage Recycler Activity: No
Electronic Manifest Broker: No

List of NAICS Codes and Descriptions:
NAICS Codes: No NAICS Codes Found

Facility Has Received Notices of Violations:
Violations: No Violations Found

Evaluation Action Summary:
Evaluations: No Evaluations Found

V178 **METROPOLITAN DISTRICT COMMISSION** **CT MANIFEST** **S129122161**
NW **125 MAXIM RD** **N/A**
1/8-1/4 **HARTFORD, CT 06114**
0.166 mi.
876 ft. **Site 6 of 8 in cluster V**

Relative:
Higher

Actual:
42 ft.

CT MANIFEST:
Name: METROPOLITAN DISTRICT COMMISSION
Address: 125 MAXIM RD
City,State,Zip: HARTFORD, CT 06114
Phone: Not reported
Country: Not reported
Manifest ID: CTF0884111
EPA ID: CTD983867272

Hazardous Waste Manifest:
Year: 2000
Manifest: CTF0884111
EPA ID: CTD983867272
Generator Mailing Address: 125 MAXIM RD
Generator City,State,Zip: HARTFORD, CT 06114
Discrepancies: N
Date Shipped: 2000-02-24
Date Received: 2000-02-24
Transporter 2 Date: Not reported
TSDF EPA ID: CTD002593887
TSDF Name: BRIDGEPORT UNITED RECYCLE (HITCHCOCK GAS)

METROPOLITAN DISTRICT COMMISSION (Continued) **S129122161**

TSDF Address:	50 CROSS ST
TSDF City,State,Zip:	BRIDGEPORT, CT 06608
TSDF Country:	USA
Transporter EPA ID:	CTD021816889
Transporter Name:	UNITED OIL RECOVERY DBA ADV LIQ REC
Transporter Address:	Not reported
Transporter City,State,Zip:	CT
Transporter Country:	USA
Transporter 2 EPA ID:	Not reported
Transporter 2 Name:	Not reported
Transporter 2 Address:	Not reported
Transporter 2 City,State,Zip:	CT
Transporter 2 Country:	USA
US DOT Description:	corrosive liquid nos
Number of Containers:	001
Container Type:	TT
Quantity/Weight/Volume:	330/G
Batch Number:	3444, 3444, 3444, 3444
EPA Waste Codes:	D002 - CORROSIVE WASTE
Copies:	1, 2, 6, 7
Alternate Facility Name:	Not reported
Alternate Facility Address:	Not reported
Alternate Facility State:	Not reported
Alternate Facility Date:	Not reported

V179 **METROPOLITAN DISTRICT** **CT MANIFEST** **S129122162**
NW **125 MAXIM RD** **N/A**
1/8-1/4 **HARTFORD, CT 06498**
0.166 mi.
876 ft. **Site 7 of 8 in cluster V**

Relative: **Higher**
Actual: **42 ft.**

CT MANIFEST:

Name:	METROPOLITAN DISTRICT
Address:	125 MAXIM RD
City,State,Zip:	HARTFORD, CT 06498
Phone:	Not reported
Country:	Not reported
Manifest ID:	CTF0140359
EPA ID:	CTD983867292

Hazardous Waste Manifest:

Year:	2015
Manifest:	014040247JJK
EPA ID:	CTD983867292
Generator Mailing Address:	Not reported
Generator City,State,Zip:	Not reported
Discrepancies:	Not reported
Date Shipped:	2015-11-20
Date Received:	Not reported
Transporter 2 Date:	Not reported
TSDF EPA ID:	Not reported
TSDF Name:	Not reported
TSDF Address:	Not reported
TSDF City,State,Zip:	Not reported
TSDF Country:	Not reported
Transporter EPA ID:	Not reported
Transporter Name:	Not reported

METROPOLITAN DISTRICT (Continued) **S129122162**

Transporter Address:	Not reported
Transporter City,State,Zip:	Not reported
Transporter Country:	Not reported
Transporter 2 EPA ID:	Not reported
Transporter 2 Name:	Not reported
Transporter 2 Address:	Not reported
Transporter 2 City,State,Zip:	Not reported
Transporter 2 Country:	Not reported
US DOT Description:	Not reported
Number of Containers:	Not reported
Container Type:	Not reported
Quantity/Weight/Volume:	/
Batch Number:	Not reported
EPA Waste Codes:	- Not reported
Copies:	Not reported
Alternate Facility Name:	Not reported
Alternate Facility Address:	Not reported
Alternate Facility State:	Not reported
Alternate Facility Date:	Not reported

Year:	2015
Manifest:	008015455FLE
EPA ID:	CTD983867292
Generator Mailing Address:	Not reported
Generator City,State,Zip:	Not reported
Discrepancies:	Not reported
Date Shipped:	2015-08-28
Date Received:	Not reported
Transporter 2 Date:	Not reported
TSDF EPA ID:	Not reported
TSDF Name:	Not reported
TSDF Address:	Not reported
TSDF City,State,Zip:	Not reported
TSDF Country:	Not reported
Transporter EPA ID:	Not reported
Transporter Name:	Not reported
Transporter Address:	Not reported
Transporter City,State,Zip:	Not reported
Transporter Country:	Not reported
Transporter 2 EPA ID:	Not reported
Transporter 2 Name:	Not reported
Transporter 2 Address:	Not reported
Transporter 2 City,State,Zip:	Not reported
Transporter 2 Country:	Not reported
US DOT Description:	Not reported
Number of Containers:	Not reported
Container Type:	Not reported
Quantity/Weight/Volume:	/
Batch Number:	Not reported
EPA Waste Codes:	- Not reported
Copies:	Not reported
Alternate Facility Name:	Not reported
Alternate Facility Address:	Not reported
Alternate Facility State:	Not reported
Alternate Facility Date:	Not reported

Year:	2013

METROPOLITAN DISTRICT (Continued) **S129122162**

Manifest:	011521270JJK
EPA ID:	CTD983867292
Generator Mailing Address:	Not reported
Generator City,State,Zip:	Not reported
Discrepancies:	Not reported
Date Shipped:	2013-09-23
Date Received:	Not reported
Transporter 2 Date:	Not reported
TSDF EPA ID:	Not reported
TSDF Name:	Not reported
TSDF Address:	Not reported
TSDF City,State,Zip:	Not reported
TSDF Country:	Not reported
Transporter EPA ID:	Not reported
Transporter Name:	Not reported
Transporter Address:	Not reported
Transporter City,State,Zip:	Not reported
Transporter Country:	Not reported
Transporter 2 EPA ID:	Not reported
Transporter 2 Name:	Not reported
Transporter 2 Address:	Not reported
Transporter 2 City,State,Zip:	Not reported
Transporter 2 Country:	Not reported
US DOT Description:	Not reported
Number of Containers:	Not reported
Container Type:	Not reported
Quantity/Weight/Volume:	/
Batch Number:	Not reported
EPA Waste Codes:	- Not reported
Copies:	Not reported
Alternate Facility Name:	Not reported
Alternate Facility Address:	Not reported
Alternate Facility State:	Not reported
Alternate Facility Date:	Not reported

Year:	2013
Manifest:	008951861JJK
EPA ID:	CTD983867292
Generator Mailing Address:	Not reported
Generator City,State,Zip:	Not reported
Discrepancies:	Not reported
Date Shipped:	2013-04-18
Date Received:	Not reported
Transporter 2 Date:	Not reported
TSDF EPA ID:	Not reported
TSDF Name:	Not reported
TSDF Address:	Not reported
TSDF City,State,Zip:	Not reported
TSDF Country:	Not reported
Transporter EPA ID:	Not reported
Transporter Name:	Not reported
Transporter Address:	Not reported
Transporter City,State,Zip:	Not reported
Transporter Country:	Not reported
Transporter 2 EPA ID:	Not reported
Transporter 2 Name:	Not reported
Transporter 2 Address:	Not reported

METROPOLITAN DISTRICT (Continued) **S129122162**

Transporter 2 City,State,Zip:	Not reported
Transporter 2 Country:	Not reported
US DOT Description:	Not reported
Number of Containers:	Not reported
Container Type:	Not reported
Quantity/Weight/Volume:	/
Batch Number:	Not reported
EPA Waste Codes:	- Not reported
Copies:	Not reported
Alternate Facility Name:	Not reported
Alternate Facility Address:	Not reported
Alternate Facility State:	Not reported
Alternate Facility Date:	Not reported

Year:	2013
Manifest:	011521270JJK
EPA ID:	CTD983867292
Generator Mailing Address:	Not reported
Generator City,State,Zip:	Not reported
Discrepancies:	Not reported
Date Shipped:	2013-09-23
Date Received:	Not reported
Transporter 2 Date:	Not reported
TSDF EPA ID:	Not reported
TSDF Name:	Not reported
TSDF Address:	Not reported
TSDF City,State,Zip:	Not reported
TSDF Country:	Not reported
Transporter EPA ID:	Not reported
Transporter Name:	Not reported
Transporter Address:	Not reported
Transporter City,State,Zip:	Not reported
Transporter Country:	Not reported
Transporter 2 EPA ID:	Not reported
Transporter 2 Name:	Not reported
Transporter 2 Address:	Not reported
Transporter 2 City,State,Zip:	Not reported
Transporter 2 Country:	Not reported
US DOT Description:	Not reported
Number of Containers:	Not reported
Container Type:	Not reported
Quantity/Weight/Volume:	/
Batch Number:	Not reported
EPA Waste Codes:	- Not reported
Copies:	Not reported
Alternate Facility Name:	Not reported
Alternate Facility Address:	Not reported
Alternate Facility State:	Not reported
Alternate Facility Date:	Not reported

Year:	2012
Manifest:	010410114JJK
EPA ID:	CTD983867292
Generator Mailing Address:	Not reported
Generator City,State,Zip:	Not reported
Discrepancies:	Not reported
Date Shipped:	2012-09-01

METROPOLITAN DISTRICT (Continued) **S129122162**

Date Received:	Not reported
Transporter 2 Date:	Not reported
TSDF EPA ID:	Not reported
TSDF Name:	Not reported
TSDF Address:	Not reported
TSDF City,State,Zip:	Not reported
TSDF Country:	Not reported
Transporter EPA ID:	Not reported
Transporter Name:	Not reported
Transporter Address:	Not reported
Transporter City,State,Zip:	Not reported
Transporter Country:	Not reported
Transporter 2 EPA ID:	Not reported
Transporter 2 Name:	Not reported
Transporter 2 Address:	Not reported
Transporter 2 City,State,Zip:	Not reported
Transporter 2 Country:	Not reported
US DOT Description:	Not reported
Number of Containers:	Not reported
Container Type:	Not reported
Quantity/Weight/Volume:	/
Batch Number:	Not reported
EPA Waste Codes:	- Not reported
Copies:	Not reported
Alternate Facility Name:	Not reported
Alternate Facility Address:	Not reported
Alternate Facility State:	Not reported
Alternate Facility Date:	Not reported

Year:	2011
Manifest:	008931214JJK
EPA ID:	CTD983867292
Generator Mailing Address:	Not reported
Generator City,State,Zip:	Not reported
Discrepancies:	Not reported
Date Shipped:	2011-08-25
Date Received:	Not reported
Transporter 2 Date:	Not reported
TSDF EPA ID:	Not reported
TSDF Name:	Not reported
TSDF Address:	Not reported
TSDF City,State,Zip:	Not reported
TSDF Country:	Not reported
Transporter EPA ID:	Not reported
Transporter Name:	Not reported
Transporter Address:	Not reported
Transporter City,State,Zip:	Not reported
Transporter Country:	Not reported
Transporter 2 EPA ID:	Not reported
Transporter 2 Name:	Not reported
Transporter 2 Address:	Not reported
Transporter 2 City,State,Zip:	Not reported
Transporter 2 Country:	Not reported
US DOT Description:	Not reported
Number of Containers:	Not reported
Container Type:	Not reported
Quantity/Weight/Volume:	/

METROPOLITAN DISTRICT (Continued) **S129122162**

Batch Number:	Not reported
EPA Waste Codes:	- Not reported
Copies:	Not reported
Alternate Facility Name:	Not reported
Alternate Facility Address:	Not reported
Alternate Facility State:	Not reported
Alternate Facility Date:	Not reported
Year:	2010
Manifest:	000212407UIS
EPA ID:	CTD983867292
Generator Mailing Address:	Not reported
Generator City,State,Zip:	Not reported
Discrepancies:	Not reported
Date Shipped:	2010-06-29
Date Received:	Not reported
Transporter 2 Date:	Not reported
TSDF EPA ID:	Not reported
TSDF Name:	Not reported
TSDF Address:	Not reported
TSDF City,State,Zip:	Not reported
TSDF Country:	Not reported
Transporter EPA ID:	Not reported
Transporter Name:	Not reported
Transporter Address:	Not reported
Transporter City,State,Zip:	Not reported
Transporter Country:	Not reported
Transporter 2 EPA ID:	Not reported
Transporter 2 Name:	Not reported
Transporter 2 Address:	Not reported
Transporter 2 City,State,Zip:	Not reported
Transporter 2 Country:	Not reported
US DOT Description:	Not reported
Number of Containers:	Not reported
Container Type:	Not reported
Quantity/Weight/Volume:	/
Batch Number:	Not reported
EPA Waste Codes:	- Not reported
Copies:	Not reported
Alternate Facility Name:	Not reported
Alternate Facility Address:	Not reported
Alternate Facility State:	Not reported
Alternate Facility Date:	Not reported
Year:	2009
Manifest:	000144741UIS
EPA ID:	CTD983867292
Generator Mailing Address:	Not reported
Generator City,State,Zip:	Not reported
Discrepancies:	Not reported
Date Shipped:	2009-04-08
Date Received:	Not reported
Transporter 2 Date:	Not reported
TSDF EPA ID:	Not reported
TSDF Name:	Not reported
TSDF Address:	Not reported
TSDF City,State,Zip:	Not reported

METROPOLITAN DISTRICT (Continued) **S129122162**

TSDF Country:	Not reported
Transporter EPA ID:	Not reported
Transporter Name:	Not reported
Transporter Address:	Not reported
Transporter City,State,Zip:	Not reported
Transporter Country:	Not reported
Transporter 2 EPA ID:	Not reported
Transporter 2 Name:	Not reported
Transporter 2 Address:	Not reported
Transporter 2 City,State,Zip:	Not reported
Transporter 2 Country:	Not reported
US DOT Description:	Not reported
Number of Containers:	Not reported
Container Type:	Not reported
Quantity/Weight/Volume:	/
Batch Number:	Not reported
EPA Waste Codes:	- Not reported
Copies:	Not reported
Alternate Facility Name:	Not reported
Alternate Facility Address:	Not reported
Alternate Facility State:	Not reported
Alternate Facility Date:	Not reported

Year:	2009
Manifest:	000145671UIS
EPA ID:	CTD983867292
Generator Mailing Address:	Not reported
Generator City,State,Zip:	Not reported
Discrepancies:	Not reported
Date Shipped:	2009-09-17
Date Received:	Not reported
Transporter 2 Date:	Not reported
TSDF EPA ID:	Not reported
TSDF Name:	Not reported
TSDF Address:	Not reported
TSDF City,State,Zip:	Not reported
TSDF Country:	Not reported
Transporter EPA ID:	Not reported
Transporter Name:	Not reported
Transporter Address:	Not reported
Transporter City,State,Zip:	Not reported
Transporter Country:	Not reported
Transporter 2 EPA ID:	Not reported
Transporter 2 Name:	Not reported
Transporter 2 Address:	Not reported
Transporter 2 City,State,Zip:	Not reported
Transporter 2 Country:	Not reported
US DOT Description:	Not reported
Number of Containers:	Not reported
Container Type:	Not reported
Quantity/Weight/Volume:	/
Batch Number:	Not reported
EPA Waste Codes:	- Not reported
Copies:	Not reported
Alternate Facility Name:	Not reported
Alternate Facility Address:	Not reported
Alternate Facility State:	Not reported

METROPOLITAN DISTRICT (Continued) **S129122162**

Alternate Facility Date: Not reported

Year: 2008
Manifest: 001249824SKS
EPA ID: CTD983867292
Generator Mailing Address: 50 MURPHY RD
Generator City,State,Zip: HARTFORD, CT 06120
Discrepancies: Not reported
Date Shipped: 2008-07-23
Date Received: 2008-07-23
Transporter 2 Date: Not reported
TSDF EPA ID: MAD096287354
TSDF Name: SAFETY-KLEEN SYSTEMS, INC.
TSDF Address: 224 EAST MAIN STREET
TSDF City,State,Zip: W BROOKFIELD, MA 01585
TSDF Country: USA
Transporter EPA ID: TXR000050930
Transporter Name: SAFETY-KLEEN SYSTEMS, INC
Transporter Address: Not reported
Transporter City,State,Zip: CT
Transporter Country: USA
Transporter 2 EPA ID: Not reported
Transporter 2 Name: Not reported
Transporter 2 Address: Not reported
Transporter 2 City,State,Zip: CT
Transporter 2 Country: USA
US DOT Description: WASTE COMBUSTIBLE LIQUID, N.O.S.
Number of Containers: 001
Container Type: DF
Quantity/Weight/Volume: 3/G
Batch Number: 291
EPA Waste Codes: D039 - TETRACHLOROETHYLENE
Copies: 1
Alternate Facility Name: Not reported
Alternate Facility Address: Not reported
Alternate Facility State: Not reported
Alternate Facility Date: Not reported

DEEP Document:
Year: 2012
EPA ID: CTD983867292
Statuory Program: Hazardous Waste
Document Number: 010410114JJK
Document: Hazardous Waste Manifest
File Type: Written Text
Reference ID: Ref ID: 010410114JJK Alt ID: CTD983867292

Click Here to view the image from agency website:

V180 **MXI ENVIRONMENTAL HHHWC** **RCRA-VSQG** **1026494723**
NW **125 MAXIM RD** **CTP000034436**
1/8-1/4 **HARTFORD, CT 06114**
0.166 mi.
876 ft. **Site 8 of 8 in cluster V**

Relative: **Higher**

Actual: **42 ft.**

RCRA Listings:

Date Form Received by Agency:		20201118
Handler Name:	MXI ENVIRONMENTAL HHHWC	
Handler Address:		125 MAXIM RD
Handler City,State,Zip:		HARTFORD, CT 06114
EPA ID:		CTP000034436
Contact Name:		Not reported
Contact Address:		Not reported
Contact City,State,Zip:		Not reported
Contact Telephone:		Not reported
Contact Fax:		Not reported
Contact Email:		Not reported
Contact Title:		Not reported
EPA Region:		01
Land Type:		Not reported
Federal Waste Generator Description:		Conditionally Exempt Small Quantity Generator
Non-Notifier:		Not reported
Biennial Report Cycle:		Not reported
Accessibility:		Not reported
Active Site Indicator:		Handler Activities
State District Owner:		Not reported
State District:		Not reported
Mailing Address:		Not reported
Mailing City,State,Zip:		Not reported
Owner Name:	Not reported	
Owner Type:		Not reported
Operator Name:	Not reported	
Operator Type:		Not reported
Short-Term Generator Activity:		Yes
Importer Activity:		No
Mixed Waste Generator:		No
Transporter Activity:		No
Transfer Facility Activity:		No
Recycler Activity with Storage:		No
Small Quantity On-Site Burner Exemption:		No
Smelting Melting and Refining Furnace Exemption:		No
Underground Injection Control:		No
Off-Site Waste Receipt:		No
Universal Waste Indicator:		No
Universal Waste Destination Facility:		No
Federal Universal Waste:		No
Active Site Fed-Reg Treatment Storage and Disposal Facility:		Not reported
Active Site Converter Treatment storage and Disposal Facility:		Not reported
Active Site State-Reg Treatment Storage and Disposal Facility:		Not reported
Active Site State-Reg Handler:		---
Federal Facility Indicator:		Not reported
Hazardous Secondary Material Indicator:		N
Sub-Part K Indicator:		Not reported
Commercial TSD Indicator:		No
Treatment Storage and Disposal Type:		Not reported
2018 GPRA Permit Baseline:		Not on the Baseline
2018 GPRA Renewals Baseline:		Not on the Baseline
Permit Renewals Workload Universe:		Not reported

MXI ENVIRONMENTAL HHHWC (Continued) **1026494723**

Permit Workload Universe:	Not reported
Permit Progress Universe:	Not reported
Post-Closure Workload Universe:	Not reported
Closure Workload Universe:	Not reported
202 GPRA Corrective Action Baseline:	No
Corrective Action Workload Universe:	No
Subject to Corrective Action Universe:	No
Non-TSDFs Where RCRA CA has Been Imposed Universe:	No
TSDFs Potentially Subject to CA Under 3004 (u)/(v) Universe:	No
TSDFs Only Subject to CA under Discretionary Auth Universe:	No
Corrective Action Priority Ranking:	No NCAPS ranking
Environmental Control Indicator:	No
Institutional Control Indicator:	No
Human Exposure Controls Indicator:	N/A
Groundwater Controls Indicator:	N/A
Operating TSDF Universe:	Not reported
Full Enforcement Universe:	Not reported
Significant Non-Complier Universe:	No
Unaddressed Significant Non-Complier Universe:	No
Addressed Significant Non-Complier Universe:	No
Significant Non-Complier With a Compliance Schedule Universe:	No
Financial Assurance Required: Not reported	
Handler Date of Last Change:	20201118
Recognized Trader-Importer:	No
Recognized Trader-Exporter:	No
Importer of Spent Lead Acid Batteries:	No
Exporter of Spent Lead Acid Batteries:	No
Recycler Activity Without Storage:	No
Manifest Broker:	No
Sub-Part P Indicator:	No

Hazardous Waste Summary:

Waste Code:	D001
Waste Description:	IGNITABLE WASTE

Historic Generators:

Receive Date:	20201118
Handler Name: MXI ENVIRONMENTAL HHHWC	
Federal Waste Generator Description:	Conditionally Exempt Small Quantity Generator
State District Owner:	Not reported
Large Quantity Handler of Universal Waste:	No
Recognized Trader Importer:	No
Recognized Trader Exporter:	No
Spent Lead Acid Battery Importer:	No
Spent Lead Acid Battery Exporter:	No
Current Record:	Yes
Non Storage Recycler Activity:	No
Electronic Manifest Broker:	No

List of NAICS Codes and Descriptions:

NAICS Codes:	No NAICS Codes Found

Facility Has Received Notices of Violations:

Violations:	No Violations Found

MXI ENVIRONMENTAL HHHWC (Continued) **1026494723**

Evaluation Action Summary:
Evaluations: No Evaluations Found

---

181 North 1/8-1/4 0.223 mi. 1180 ft. **CRRA MID-CONN FACILITY** **PFAS ECHO** **1027348018**
41.748663/-72.650764 **N/A**
HARTFORD, CT

Relative: Lower

Actual: 34 ft.

PFAS ECHO:

Name:	CRRA MID-CONN FACILITY
Address:	41.748663/-72.650764
City,State,Zip:	HARTFORD, CT
Latitude:	41.748663
Longitude:	-72.650764
Count:	-1
County:	HARTFORD
Status:	Active
Region:	01
Industry:	Waste Management
ECHO Facility Report:	https://echo.epa.gov/detailed-facility-report?fid=110002395505
Facility Percent Minority:	74.101
Facility Derived Tribes:	Not reported
Facility Population:	4672.61
EJSCREEN Flag US:	N
EJSCREEN Report:	https://ejscreen.epa.gov/mapper/mobile/EJSCREEN_mobile.aspx?geometry=%7B%22x%22:-72.650764,%22y%22:41.748663,%22spatialReference%22:%7B%22wkid%22:4326%7D%7D&unit=9035&areatype=&areaid=&basemap=streets&distance=1
EPA Programs:	CWA
Federal Facility:	No
Federal Agency:	Not reported
Facility FIPS Code:	09003
Facility Indian Country Flag:	N
Facility Collection Method:	INTERPOLATION-PHOTO
Facility Derived HUC:	01080205
Facility Derived WBD:	010802050505
Facility Derived CD113:	01
Facility Derived CB2010:	090035025001001
Facility Major Flag:	Y
Facility Active Flag:	Y
Facility Inspection Count:	3
Facility Date Last Inspection:	4/19/2019
Facility Days Last Inspection:	988
Facility Informal Count:	0
Facility Date Last Informal Action:	Not reported
Facility Formal Action Count:	0
Facility Date Last Formal Action:	Not reported
Facility Total Penalties:	0
Facility Penalty Count:	Not reported
Facility Date Last Penalty:	Not reported
Facility Last Penalty AMT:	Not reported
Facility QTRS With NC:	0
Facility Programs With SNC:	0
Facility Compliance Status:	No Violation Identified
Facility SNC Flag:	N

CRRA MID-CONN FACILITY (Continued) **1027348018**

AIR Flag:	N
NPDES Flag:	Y
SDWIS Flag:	N
RCRA Flag:	N
TRI Flag:	N
GHG Flag:	Y
AIR IDS:	Not reported
CAA Permit Types:	Not reported
CAA NAICS:	Not reported
CAA SICS:	Not reported
NPDES IDS:	CT0003875 CTGSI0118
CWA Permit Types:	Major, Minor
CWA NAICS:	Not reported
CWA SICS:	4911
RCRA IDS:	Not reported
RCRA Permit Types:	Not reported
RCRA NAICS:	Not reported
SDWA IDS:	Not reported
SDWA System Types:	Not reported
SDWA Compliance Status:	Not reported
SDWA SNC Flag:	N
TRI IDS:	Not reported
TRI Releases Transfers:	Not reported
TRI On Site Releases:	Not reported
TRI Off Site Transfers:	Not reported
TRI Reporter:	Not reported
Facility IMP Water Flag:	Y

182
NNE
1/8-1/4
0.230 mi.
1217 ft.

AUTOMATIC COMFORT OIL **CT LWDS** **S109936938**
N/A

EAST HARTFORD, CT

Relative:
Lower

Actual:
-1 ft.

LWDS:

Leachate and Wastewater Number:	4000053
Status of the Discharge Activity:	Inactive
Leachate and Waste Flow:	Ground
Alias:	Not reported
Alias2:	Not reported

W183
West
1/4-1/2
0.289 mi.
1528 ft.

CT LUST **S109728603**
N/A

40 BRAINARD ROAD
HARTFORD, CT

Site 1 of 2 in cluster W

Relative:
Lower

Actual:
24 ft.

LUST:

Name:	Not reported
Name 2:	Not reported
Address:	40 BRAINARD ROAD
Address 2:	Not reported
City,State,Zip:	HARTFORD, CT
LUST Case Id:	49260
Release Date:	06/14/2001
Site Case ID:	64-8560

(Continued) **S109728603**

Substance:	Waste Oil
Release Source:	Other
Release Cause:	Unknown
Release Identified:	Removal/Closure
Case Number:	2001-04269
Release Quantity:	Unknown
Facility City Number:	Not reported

Detail As of 06/2020:

Name:	AT&T HARTFORD GARAGE
Name 2:	Not reported
Address:	40 BRAINARD ROAD
City,State,Zip:	HARTFORD, CT 06145
Address 2:	Not reported
LUST Id:	0
UST Facility Id:	8560
LUST Case Id:	49260
Lust Status:	Cleanup Initiated
Processing Status:	Not reported
EPA Reportable:	True
Motor Fuel:	False
Diesel:	False
Gasoline:	False
Other:	False
Other Release:	Not reported
No Release:	False
Leak:	False
Tank:	False
Piping:	False
Overfill:	False
Removal:	False
Incident Date:	09/04/2008
Entry Date:	11/18/2008
Site Case Id:	200702963
UST Site Id:	0
Cost Recovery Spill Case #:	0
Old SITS Number:	0
Case Log Id:	0
Monthly Report Id:	0
UST Owner Id:	8261
LUST Owner Id:	Not reported
UST Event Id:	0
Contact Info:	Not reported
Contact EMail:	Not reported
Site Contact City,St,Zip:	UNKNOWN
2nd Contact:	Mike Bolesh (Aaron)
2nd Contact EMail:	Not reported
2nd Contact Address:	189 Atwater Street
2nd Contact City,St,Zip:	131, CT 06479
2nd Contact Address 2:	Not reported
2nd Contact City 2:	Plantsville
2nd Contact Phone Number:	8602761201
2nd Contact Fax Number:	8602751233
2nd Contact Type:	Business Manager (X108)
Facility City Num:	64
Site Contact:	Not reported
Site Contact Address:	Not reported
Site Contact Add 2:	Not reported

(Continued) **S109728603**

Site Contact City 2:	Not reported
Site Contact Phone:	Not reported
Site Contact Fax:	Not reported
Site Contact Type:	Not reported
Department Contact 1:	Donnell Thigpen
Department Contact 2:	Not reported
Referral Source:	Not reported
Offsite Source:	False
Date Referred:	Not reported
Emergency:	False
Private Heating Fuel:	False
Commercial Heating Fuel:	False
Commercial HF < 2100 Gal.:	False
Commercial HF > 2100 Gal.:	False
Commercial HF - Size Unk:	False
No LUST Site:	False
Cost Recvry Prgm Candidate:	False
OCSRD Complete:	False
Follow Up Flag:	False
Alternate Water Supply:	False
Relocation:	False
Responsible Party:	False
Responsible EMail:	Not reported
Resp Party Name:	AT&T Corporation
Resp Party Address:	440 Hamilton Avenue
Resp Party City,St,Zip:	White Plains, NY 10600
Resp Party Town Number:	Not reported
Resp Party Phone:	Not reported
Resp Party Fax:	Not reported
Resp Party Name 2:	Not reported
Resp Party Address 2:	Not reported
Resp Party Phone 2:	Not reported
Investigator Id:	0
Follow Update:	Not reported
Area Lextent:	Not reported
Annual Precipitation:	Not reported
Affected Population:	Not reported
Population Setting:	Not reported
Ground Water Direction:	Not reported
Ground Water Gradient:	Not reported
Hydro Basin:	Not reported
Drastic:	Not reported
Geo Setting:	Not reported
Ground Water Classification:	GB
Receptor:	Not reported
Ground Water Flow Direction:	Not reported
Ground Water Depth:	Not reported
Areas Of Concern:	Not reported
Free Product Inches:	0
Fund Date:	Not reported
Fund Planned:	No
Fund Obligated:	No
Fund Outlayed:	No
Fund Judgment:	No
Fund Recovered:	No
Cellar Borings:	False
Install Micro Wells:	False

(Continued) **S109728603**

Ground Water Sample:	False
Soil Sample:	False
Soil Gas:	False
Site Inspect:	False
Soil Excavate:	False
Geo Probe:	False
Survey:	False
Potable Well Sample:	False
Sample MWS:	False
Ground Water Gauging:	False
Soil Venting:	False
Active:	True
NOV Action:	None
NOV Issued:	Not reported
NOV Due:	Not reported
NOV Received:	Not reported
NOV Closed:	Not reported
NOV Disc Date:	Not reported
NOV Issued Date:	Not reported
NOV Compliance Sched:	Not reported
NOV Admin Order:	Not reported
NOV Referred To Ag:	Not reported
Stop All NOV Actions:	False
Release Invest Rpt:	False
DEP App Letter 1:	False
Correct Action Plan:	False
DEP App Letter 2:	False
Rem Sys Install:	False
Rem Sys Install Date:	Not reported
Closure Date:	Not reported
Rem Sys Monitoring Rpt:	False
Qrtly Gwater Mon Rpts:	False
Closure Req Rpt:	False
DEP Closure Letter:	False
Referred To:	Not reported
No Wells:	0
Lph Wells:	0
User Stamp:	allison forrest/ForrestA
Date Stamp:	05/03/2013
Correspondence:	Not reported
Environmental Impact:	Not reported
FollowUp:	Not reported
GW Comments:	No known potable water wells within 2000-ft radius of site (ECO).
Location Desc:	Not reported
NOV Comments:	Not reported
Release Desc:	Not reported
Running Comments:	Spills Files and UST Enforcement FilesOpen Cases:2001-04269
Work Performed:	Not reported

Name:	Not reported
Name 2:	Not reported
Address:	40 BRAINARD ROAD
Address 2:	Not reported
City,State,Zip:	HARTFORD, CT
LUST Case Id:	49260
Release Date:	07/03/2008

(Continued) **S109728603**

Site Case ID:	64-8560
Substance:	Gasoline
Release Source:	Unknown
Release Cause:	Unknown
Release Identified:	Removal/Closure
Case Number:	N/A
Release Quantity:	Unknown
Facility City Number:	Not reported

Detail As of 06/2020:

Name:	AT&T HARTFORD GARAGE
Name 2:	Not reported
Address:	40 BRAINARD ROAD
City,State,Zip:	HARTFORD, CT 06145
Address 2:	Not reported
LUST Id:	0
UST Facility Id:	8560
LUST Case Id:	49260
Lust Status:	Cleanup Initiated
Processing Status:	Not reported
EPA Reportable:	True
Motor Fuel:	False
Diesel:	False
Gasoline:	False
Other:	False
Other Release:	Not reported
No Release:	False
Leak:	False
Tank:	False
Piping:	False
Overfill:	False
Removal:	False
Incident Date:	09/04/2008
Entry Date:	11/18/2008
Site Case Id:	200702963
UST Site Id:	0
Cost Recovery Spill Case #:	0
Old SITS Number:	0
Case Log Id:	0
Monthly Report Id:	0
UST Owner Id:	8261
LUST Owner Id:	Not reported
UST Event Id:	0
Contact Info:	Not reported
Contact EMail:	Not reported
Site Contact City,St,Zip:	UNKNOWN
2nd Contact:	Mike Bolesh (Aaron)
2nd Contact EMail:	Not reported
2nd Contact Address:	189 Atwater Street
2nd Contact City,St,Zip:	131, CT 06479
2nd Contact Address 2:	Not reported
2nd Contact City 2:	Plantsville
2nd Contact Phone Number:	8602761201
2nd Contact Fax Number:	8602751233
2nd Contact Type:	Business Manager (X108)
Facility City Num:	64
Site Contact:	Not reported
Site Contact Address:	Not reported

(Continued) **S109728603**

Site Contact Add 2:	Not reported
Site Contact City 2:	Not reported
Site Contact Phone:	Not reported
Site Contact Fax:	Not reported
Site Contact Type:	Not reported
Department Contact 1:	Donnell Thigpen
Department Contact 2:	Not reported
Referral Source:	Not reported
Offsite Source:	False
Date Referred:	Not reported
Emergency:	False
Private Heating Fuel:	False
Commercial Heating Fuel:	False
Commercial HF < 2100 Gal.:	False
Commercial HF > 2100 Gal.:	False
Commercial HF - Size Unk:	False
No LUST Site:	False
Cost Recvry Prgm Candidate:	False
OCSRD Complete:	False
Follow Up Flag:	False
Alternate Water Supply:	False
Relocation:	False
Responsible Party:	False
Responsible EMail:	Not reported
Resp Party Name:	AT&T Corporation
Resp Party Address:	440 Hamilton Avenue
Resp Party City,St,Zip:	White Plains, NY 10600
Resp Party Town Number:	Not reported
Resp Party Phone:	Not reported
Resp Party Fax:	Not reported
Resp Party Name 2:	Not reported
Resp Party Address 2:	Not reported
Resp Party Phone 2:	Not reported
Investigator Id:	0
Follow Update:	Not reported
Area Lextent:	Not reported
Annual Precipitation:	Not reported
Affected Population:	Not reported
Population Setting:	Not reported
Ground Water Direction:	Not reported
Ground Water Gradient:	Not reported
Hydro Basin:	Not reported
Drastic:	Not reported
Geo Setting:	Not reported
Ground Water Classification:	GB
Receptor:	Not reported
Ground Water Flow Direction:	Not reported
Ground Water Depth:	Not reported
Areas Of Concern:	Not reported
Free Product Inches:	0
Fund Date:	Not reported
Fund Planned:	No
Fund Obligated:	No
Fund Outlayed:	No
Fund Judgment:	No
Fund Recovered:	No
Cellar Borings:	False

(Continued) **S109728603**

Install Micro Wells:	False
Ground Water Sample:	False
Soil Sample:	False
Soil Gas:	False
Site Inspect:	False
Soil Excavate:	False
Geo Probe:	False
Survey:	False
Potable Well Sample:	False
Sample MWS:	False
Ground Water Gauging:	False
Soil Venting:	False
Active:	True
NOV Action:	None
NOV Issued:	Not reported
NOV Due:	Not reported
NOV Received:	Not reported
NOV Closed:	Not reported
NOV Disc Date:	Not reported
NOV Issued Date:	Not reported
NOV Compliance Sched:	Not reported
NOV Admin Order:	Not reported
NOV Referred To Ag:	Not reported
Stop All NOV Actions:	False
Release Invest Rpt:	False
DEP App Letter 1:	False
Correct Action Plan:	False
DEP App Letter 2:	False
Rem Sys Install:	False
Rem Sys Install Date:	Not reported
Closure Date:	Not reported
Rem Sys Monitoring Rpt:	False
Qrtly Gwater Mon Rpts:	False
Closure Req Rpt:	False
DEP Closure Letter:	False
Referred To:	Not reported
No Wells:	0
Lph Wells:	0
User Stamp:	allison forrest/ForrestA
Date Stamp:	05/03/2013
Correspondence:	Not reported
Environmental Impact:	Not reported
FollowUp:	Not reported
GW Comments:	No known potable water wells within 2000-ft radius of site (ECO).
Location Desc:	Not reported
NOV Comments:	Not reported
Release Desc:	Not reported
Running Comments:	Spills Files and UST Enforcement FilesOpen Cases:2001-04269
Work Performed:	Not reported

W184
West
1/4-1/2
0.289 mi.
1528 ft.

SOUTHWESTERN BELL CORPORATION
40 BRAINARD ROAD
HARTFORD, CT

Site 2 of 2 in cluster W

CT SDADB **S106896753**
N/A

Relative:
Lower

Actual:
24 ft.

Site Discovery and Assessment:

Facility ID:	5632
Rem Master ID:	5582
PTP Id:	0
WPC Number:	Not reported
Postal District:	Not reported
Latitude:	0
Longitude:	0
Lat/Long Determined By:	Not reported
Ground Water Quality Classification:	Not reported
Surface Water Quality Classification:	Not reported
Waste Type:	Not reported
Disposal:	Not reported
Sample Data Available:	False
Updated By:	JMC
Update Program:	PTP
Updated:	4/27/2005
Date Created:	Not reported
Duplicate:	False

SDA Federal:

EPA CERCLIS Id:	Not reported
Number EPA RCRIS Id:	Not reported
Site on EPA's CERCLIS:	Not reported
Site Archived from CERCLIS:	Not reported
Archive Date:	Not reported
EPA's Removal at Site:	Not reported
Deferred to another EPA Program:	Not reported
EPA Env Priority Initiative Site:	Not reported
Federal Facility:	Not reported
Site on EPA's National Priority List:	Not reported
Part of an NPL site:	Not reported
RCRA Generator Status:	Not reported
RCRA Permit Status:	Not reported

SDA Referral:

Referral Id:	Not reported
Source of referral:	Not reported
Date Received:	Not reported
Staff Assigned:	Not reported
Remediation Program:	Not reported
Date dt_assigned:	Not reported
Remediation Complete Approved DEP/Verified by LEP:	Not reported
Outcome:	Not reported

SDA Remedial:

Remedial Id:	Not reported
PTP Id:	Not reported
Remediation Program:	Not reported
Remediation Program Entered:	Not reported
Staff Assigned:	Not reported
Remediation Program:	Not reported
Date dt_assign:	Not reported
Project Phase:	Not reported
Order issued:	Not reported

SOUTHWESTERN BELL CORPORATION (Continued) **S106896753**

Order Number:	Not reported
Date order issued:	Not reported
Remedial Investigation Start:	Not reported
Remedial Investigation Completed:	Not reported
Remedial Design Start:	Not reported
Remedial Design complet:	Not reported
Remedial Action Start:	Not reported
Remedial Action Completed:	Not reported
Date Oper/ maintenance Started:	Not reported
GW monitoring:	Not reported
Remediation complete Approved DEP/Verified by LEP:	Not reported

SDA Orders:

Order Id:	Not reported
Order Number:	Not reported
Date order issued:	Not reported
Staff Assigned:	Not reported
Type of Order:	Not reported
Order Respondent:	Not reported
Admin Appeal Date:	Not reported
Date of Admin Appeal Ruling:	Not reported
Date of Admin Appeal Ruling:	Not reported
Date of Final Order:	Not reported
Date of Court Appeal:	Not reported
Date of Court Ruling:	Not reported
Date of Court Ruling:	Not reported
Date Order Modified:	Not reported
Date Referred to AG:	Not reported
Judgement:	Not reported
Date of AGR judgement:	Not reported
Penalty assessed:	Not reported
Order Complete:	Not reported
In compliance:	Not reported
Comments:	Not reported

X185 **LOOMIS ARMORED INC.** **CT SDADB** **S104563119**
NW **75 MAXIM ROAD** **CT CPCS** **N/A**
1/4-1/2 **HARTFORD, CT 06103**
0.302 mi.
1596 ft. **Site 1 of 3 in cluster X**

Relative:
Lower

Actual:
29 ft.

Site Discovery and Assessment:

Facility ID:	4330
Rem Master ID:	2638
PTP Id:	812
WPC Number:	Not reported
Postal District:	Not reported
Latitude:	Not reported
Longitude:	Not reported
Lat/Long Determined By:	Not reported
Ground Water Quality Classification:	Not reported
Surface Water Quality Classification:	Not reported
Waste Type:	Not reported
Disposal:	Not reported
Sample Data Available:	False
Updated By:	Not reported
Update Program:	Not reported
Updated:	Not reported

LOOMIS ARMORED INC. (Continued) **S104563119**

Date Created:	Not reported
Duplicate:	False

SDA Federal:

EPA CERCLIS Id:	Not reported
Number EPA RCRIS Id:	Not reported
Site on EPA's CERCLIS:	Not reported
Site Archived from CERCLIS:	Not reported
Archive Date:	Not reported
EPA's Removal at Site:	Not reported
Deferred to another EPA Program:	Not reported
EPA Env Priority Initiative Site:	Not reported
Federal Facility:	Not reported
Site on EPA's National Priority List:	Not reported
Part of an NPL site:	Not reported
RCRA Generator Status:	Not reported
RCRA Permit Status:	Not reported

SDA Referral:

Referral Id:	4486
Source of referral:	PTP
Date Received:	4/10/1989
Staff Assigned:	CZECZOTKA, J.
Remediation Program:	PTP
Date dt_assigned:	Not reported
Remediation Complete Approved DEP/Verified by LEP:	4/10/1989
Outcome:	PTP

SDA Remedial:

Remedial Id:	Not reported
PTP Id:	Not reported
Remediation Program:	Not reported
Remediation Program Entered:	Not reported
Staff Assigned:	Not reported
Remediation Program:	Not reported
Date dt_assign:	Not reported
Project Phase:	Not reported
Order issued:	Not reported
Order Number:	Not reported
Date order issued:	Not reported
Remedial Investigation Start:	Not reported
Remedial Investigation Completed:	Not reported
Remedial Design Start:	Not reported
Remedial Design complet:	Not reported
Remedial Action Start:	Not reported
Remedial Action Completed:	Not reported
Date Oper/ maintenance Started:	Not reported
GW monitoring:	Not reported
Remediation complete Approved DEP/Verified by LEP:	Not reported

SDA Orders:

Order Id:	Not reported
Order Number:	Not reported
Date order issued:	Not reported
Staff Assigned:	Not reported
Type of Order:	Not reported
Order Respondent:	Not reported
Admin Appeal Date:	Not reported
Date of Admin Appeal Ruling:	Not reported

LOOMIS ARMORED INC. (Continued) **S104563119**

Date of Admin Appeal Ruling:	Not reported
Date of Final Order:	Not reported
Date of Court Appeal:	Not reported
Date of Court Ruling:	Not reported
Date of Court Ruling:	Not reported
Date Order Modified:	Not reported
Date Referred to AG:	Not reported
Judgement:	Not reported
Date of AGR judgement:	Not reported
Penalty assessed:	Not reported
Order Complete:	Not reported
In compliance:	Not reported
Comments:	Not reported

CPCS:

Name:	LOOMIS ARMORED INC.
Address:	75 MAXIM ROAD
City,State,Zip:	HARTFORD, CT 06103
Site Type:	Projects
Lust Status code:	Not reported
Lust Status:	Not reported
PTP Form:	III
Program:	Property Transfer Program
Comments:	Projects
Site Type Definition:	Property Transfer Form III

X186 **LOOMIS ARMORED INC.** **CT LUST** **S109735643**
NW **75 MAXIM RD.** **CT MANIFEST** **N/A**
1/4-1/2 **HARTFORD, CT 06106**
0.302 mi.
1596 ft. **Site 2 of 3 in cluster X**

Relative: **Lower**

Actual: **29 ft.**

LUST:

Name:	LOOMIS ARMORED INC.
Name 2:	Not reported
Address:	75 MAXIM RD.
Address 2:	Not reported
City,State,Zip:	HARTFORD, CT 06106
LUST Case Id:	31646
Release Date:	Not reported
Site Case ID:	Not reported
Substance:	Not reported
Release Source:	Not reported
Release Cause:	Not reported
Release Identified:	Not reported
Case Number:	Not reported
Release Quantity:	Not reported
Facility City Number:	64

Detail As of 06/2020:

Name:	LOOMIS ARMORED INC.
Name 2:	Not reported
Address:	75 MAXIM RD.
City,State,Zip:	HARTFORD, CT 06106
Address 2:	Not reported
LUST Id:	3620
UST Facility Id:	4903
LUST Case Id:	31646

LOOMIS ARMORED INC. (Continued) **S109735643**

Lust Status:	Cleanup Initiated
Processing Status:	Not reported
EPA Reportable:	False
Motor Fuel:	False
Diesel:	False
Gasoline:	False
Other:	False
Other Release:	Not reported
No Release:	False
Leak:	False
Tank:	False
Piping:	False
Overfill:	False
Removal:	False
Incident Date:	03/03/1987
Entry Date:	Not reported
Site Case Id:	Not reported
UST Site Id:	Not reported
Cost Recovery Spill Case #:	Not reported
Old SITS Number:	Not reported
Case Log Id:	Not reported
Monthly Report Id:	0
UST Owner Id:	4090
LUST Owner Id:	Not reported
UST Event Id:	3690
Contact Info:	Not reported
Contact EMail:	Not reported
Site Contact City,St,Zip:	UNKNOWN
2nd Contact:	Not reported
2nd Contact EMail:	Not reported
2nd Contact Address:	Not reported
2nd Contact City,St,Zip:	UNKNOWN
2nd Contact Address 2:	Not reported
2nd Contact City 2:	Not reported
2nd Contact Phone Number:	Not reported
2nd Contact Fax Number:	Not reported
2nd Contact Type:	Not reported
Facility City Num:	64
Site Contact:	Not reported
Site Contact Address:	Not reported
Site Contact Add 2:	Not reported
Site Contact City 2:	Not reported
Site Contact Phone:	Not reported
Site Contact Fax:	Not reported
Site Contact Type:	Not reported
Department Contact 1:	Not reported
Department Contact 2:	Not reported
Referral Source:	Not reported
Offsite Source:	False
Date Referred:	Not reported
Emergency:	False
Private Heating Fuel:	False
Commercial Heating Fuel:	True
Commercial HF < 2100 Gal.:	True
Commercial HF > 2100 Gal.:	False
Commercial HF - Size Unk:	False
No LUST Site:	False

LOOMIS ARMORED INC. (Continued) **S109735643**

Cost Recvry Prgm Candidate:	False
OCSRD Complete:	False
Follow Up Flag:	False
Alternate Water Supply:	False
Relocation:	False
Responsible Party:	False
Responsible EMail:	Not reported
Resp Party Name:	Not reported
Resp Party Address:	Not reported
Resp Party City,St,Zip:	Not reported
Resp Party Town Number:	UNKNOWN
Resp Party Phone:	Not reported
Resp Party Fax:	Not reported
Resp Party Name 2:	Not reported
Resp Party Address 2:	Not reported
Resp Party Phone 2:	Not reported
Investigator Id:	35
Follow Update:	Not reported
Area Lextent:	Not reported
Annual Precipitation:	Not reported
Affected Population:	Not reported
Population Setting:	Not reported
Ground Water Direction:	Not reported
Ground Water Gradient:	Not reported
Hydro Basin:	Not reported
Drastic:	Not reported
Geo Setting:	Not reported
Ground Water Classification:	Not reported
Receptor:	Not reported
Ground Water Flow Direction:	Not reported
Ground Water Depth:	Not reported
Areas Of Concern:	Not reported
Free Product Inches:	Not reported
Fund Date:	Not reported
Fund Planned:	No
Fund Obligated:	No
Fund Outlayed:	No
Fund Judgment:	No
Fund Recovered:	No
Cellar Borings:	False
Install Micro Wells:	False
Ground Water Sample:	False
Soil Sample:	False
Soil Gas:	False
Site Inspect:	False
Soil Excavate:	False
Geo Probe:	False
Survey:	False
Potable Well Sample:	False
Sample MWS:	False
Ground Water Gauging:	False
Soil Venting:	False
Active:	False
NOV Action:	None
NOV Issued:	Not reported
NOV Due:	Not reported
NOV Received:	Not reported

LOOMIS ARMORED INC. (Continued) **S109735643**

NOV Closed:	Not reported
NOV Disc Date:	Not reported
NOV Issued Date:	Not reported
NOV Compliance Sched:	Not reported
NOV Admin Order:	Not reported
NOV Referred To Ag:	Not reported
Stop All NOV Actions:	False
Release Invest Rpt:	False
DEP App Letter 1:	False
Correct Action Plan:	False
DEP App Letter 2:	False
Rem Sys Install:	False
Rem Sys Install Date:	Not reported
Closure Date:	Not reported
Rem Sys Monitoring Rpt:	False
Qrtly Gwater Mon Rpts:	False
Closure Req Rpt:	False
DEP Closure Letter:	False
Referred To:	Not reported
No Wells:	Not reported
Lph Wells:	Not reported
User Stamp:	Kelly McShea
Date Stamp:	08/23/2004
Correspondence:	Not reported
Environmental Impact:	Not reported
FollowUp:	Not reported
GW Comments:	Not reported
Location Desc:	Not reported
NOV Comments:	Not reported
Release Desc:	Not reported
Running Comments:	Spill Report ID: 87-289Spill Report 87-289 states that a 1k #2FO UST was removed.One piece of correspondence from Water Remediation files receive on 5/22/89 from HRP Associates Inc. of Lexington CT, states that USTs and 2,315 yds3 of contaminated soil were removed from the subject property., GWMWs were installed and soil samples were taken for analysis. No additional investigation is recommended.
Work Performed:	Not reported

CT MANIFEST:

Name:	LOOMIS ARMORD
Address:	75 MAXIM RD
City,State,Zip:	HARTFORD, CT
Phone:	Not reported
Country:	Not reported
Manifest ID:	CTB0014382
EPA ID:	CTP000005333

Hazardous Waste Manifest:

Year:	1986
Manifest:	CTB0014382
EPA ID:	CTP000005333
Generator Mailing Address:	75 MAXIM RD
Generator City,State,Zip:	HARTFORD, CT
Discrepancies:	N
Date Shipped:	1986-08-04

LOOMIS ARMORED INC. (Continued) **S109735643**

Date Received:	1986-08-04
Transporter 2 Date:	Not reported
TSDF EPA ID:	CTD021816889
TSDF Name:	UNITED WASTE OIL CO INC
TSDF Address:	136 GRACEY AVE
TSDF City,State,Zip:	MERIDEN, CT 06450
TSDF Country:	USA
Transporter EPA ID:	CTD021816889
Transporter Name:	UNITED WASTE OIL COMPANY, INC,
Transporter Address:	Not reported
Transporter City,State,Zip:	CT
Transporter Country:	USA
Transporter 2 EPA ID:	Not reported
Transporter 2 Name:	Not reported
Transporter 2 Address:	Not reported
Transporter 2 City,State,Zip:	CT
Transporter 2 Country:	USA
US DOT Description:	WASTE GAS & WATER, NOS, COMBUSTIBLE LIQ.
Number of Containers:	001
Container Type:	TT
Quantity/Weight/Volume:	150/G
Batch Number:	999999
EPA Waste Codes:	D001 - IGNITABLE WASTE
Copies:	1
Alternate Facility Name:	Not reported
Alternate Facility Address:	Not reported
Alternate Facility State:	Not reported
Alternate Facility Date:	Not reported

X187 **LOOMIS ARMORED INC.** **CT CPCS** **S105457934**
NW **75 MAXIM RD.** **N/A**
1/4-1/2 **HARTFORD, CT 06103**
0.302 mi.
1596 ft. **Site 3 of 3 in cluster X**

Relative: CPCS:
Lower

Actual: Name:	LOOMIS ARMORED INC.
29 ft. Address:	75 MAXIM RD.
City,State,Zip:	HARTFORD, CT 06103
Site Type:	LUST
Lust Status code:	3
Lust Status:	Cleanup Initiated
PTP Form:	Not reported
Program:	Not reported
Comments:	Spill Report Id: 87-289 Spill Report 87-289 States That A 1k #2fo Ust Was Removed. One Piece Of Correspondence From Water Remediation Files Receive On 5/22/89 From Hrp Associates Inc. Of Lexington Ct, States That Usts And 2,315 Yds3 Of Contaminate
Site Type Definition:	Leaking Underground Storage Tanks Rem. Started

188
NE
1/4-1/2
0.319 mi.
1685 ft.

RIVERSIDE DRIVE ROADWAY
RIVERSIDE DRIVE
EAST HARTFORD, CT 6118

US BROWNFIELDS **1015969890**
N/A

Relative:
Higher

Actual:
63 ft.

US BROWNFIELDS:

Name:	RIVERSIDE DRIVE ROADWAY
Address:	RIVERSIDE DRIVE
City,State,Zip:	EAST HARTFORD, CT 6118
Recipient Name:	Capitol Region Council of Governments
Grant Type:	Assessment
Property Number:	-
Parcel size:	2.2
Latitude:	41.74613
Longitude:	-72.64134
HCM Label:	-
Map Scale:	-
Point of Reference:	-
Highlights:	The site encompasses the northern portion of the public street known as Riverside Drive and extends approximately 1800 feet from Ensign Street north to Colt Street. The project area includes the two lane asphalt-paved roadway, sidewalks, utility conduits, rights-of-way and driveway aprons to adjoining properties. Riverside Drive was constructed during the 1920's and is owned by the Town of East Hartford. Former Use: The site encompasses the northern portion of the public street known as Riverside Drive and extends from Ensign Street north to Colt Street. The project area includes the two lane asphalt-paved roadway, sidewalks, utility conduits, rights-of-way and driveway aprons to adjoining properties. Riverside Drive was constructed during the 1920's and is owned by the Town of East Hartford.
Datum:	North American Datum of 1983
Acres Property ID:	140041
IC Data Access:	-
Start Date:	-
Redev Completition Date:	-
Completed Date:	-
Acres Cleaned Up:	-
Cleanup Funding:	-
Cleanup Funding Source:	-
Assessment Funding:	4706
Assessment Funding Source:	EPA
Redevelopment Funding:	-
Redev. Funding Source:	-
Redev. Funding Entity Name:	-
Redevelopment Start Date:	-
Assessment Funding Entity:	US EPA - Brownfields Assessment Cooperative Agreement
Cleanup Funding Entity:	-
Grant Type:	Petroleum
Accomplishment Type:	Phase I Environmental Assessment
Accomplishment Count:	Y
Cooperative Agreement Number:	96109801
Start Date:	11/8/2011
Ownership Entity:	Government
Completion Date:	1/23/2012
Current Owner:	-
Did Owner Change:	N
Cleanup Required:	U

RIVERSIDE DRIVE ROADWAY (Continued) **1015969890**

Video Available:	N
Photo Available:	Y
Institutional Controls Required:	U
IC Category Proprietary Controls:	-
IC Cat. Info. Devices:	-
IC Cat. Gov. Controls:	-
IC Cat. Enforcement Permit Tools:	-
IC in place date:	-
IC in place:	-
State/tribal program date:	-
State/tribal program ID:	-
State/tribal NFA date:	-
Air cleaned:	-
Asbestos found:	-
Asbestos cleaned:	-
Controled substance found:	-
Controled substance cleaned:	-
Drinking water affected:	-
Drinking water cleaned:	-
Groundwater affected:	-
Groundwater cleaned:	-
Lead contaminant found:	-
Lead cleaned up:	-
No media affected:	-
Unknown media affected:	-
Other cleaned up:	-
Other metals found:	-
Other metals cleaned:	-
Other contaminants found:	-
Other contams found description:	-
PAHs found:	-
PAHs cleaned up:	-
PCBs found:	-
PCBs cleaned up:	-
Petro products found:	Y
Petro products cleaned:	-
Sediments found:	Y
Sediments cleaned:	-
Soil affected:	Y
Soil cleaned up:	-
Surface water cleaned:	-
VOCs found:	-
VOCs cleaned:	-
Cleanup other description:	-
Num. of cleanup and re-dev. jobs:	-
Past use greenspace acreage:	-
Past use residential acreage:	-
Surface Water:	-
Past use commercial acreage:	-
Past use industrial acreage:	-
Future use greenspace acreage:	-
Future use residential acreage:	-
Future use commercial acreage:	-
Future use industrial acreage:	-
Superfund Fed. landowner flag:	-
Arsenic cleaned up:	-
Cadmium cleaned up:	-

RIVERSIDE DRIVE ROADWAY (Continued) **1015969890**

Chromium cleaned up:	-
Copper cleaned up:	-
Iron cleaned up:	-
mercury cleaned up:	-
Nickel Cleaned Up:	-
No clean up:	-
Pesticides cleaned up:	-
Selenium cleaned up:	-
SVOCs cleaned up:	-
Unknown clean up:	-
Arsenic contaminant found:	-
Cadmium contaminant found:	-
Chromium contaminant found:	-
Copper contaminant found:	-
Iron contaminant found:	-
Mercury contaminant found:	-
Nickel contaminant found:	-
No contaminant found:	-
Pesticides contaminant found:	-
Selenium contaminant found:	-
SVOCs contaminant found:	-
Unknown contaminant found:	-
Future Use: Multistory	-
Media affected Bluiding Material:	-
Media affected indoor air:	-
Building material media cleaned up:	-
Indoor air media cleaned up:	-
Unknown media cleaned up:	-
Past Use: Multistory	-
Property Description:	The site encompasses the northern portion of the public street known as Riverside Drive and extends from Ensign Street north to Colt Street. The project area includes the two lane asphalt-paved roadway, sidewalks, utility conduits, rights-of-way and driveway aprons to adjoining properties. Riverside Drive was constructed during the 1920's and is owned by the Town of East Hartford.
Below Poverty Number:	65
Below Poverty Percent:	12.17
Meidan Income:	21275
Meidan Income Number:	234
Meidan Income Percent:	43.82
Vacant Housing Number:	99
Vacant Housing Percent:	26.71
Unemployed Number:	16
Unemployed Percent:	3

Y189 **GOODWIN COLLEGE** **CT VCP** **S104104351**
NE **133 RIVERSIDE DRIVE** **CT SPILLS** **N/A**
1/4-1/2 **EAST HARTFORD, CT**
0.323 mi.
1705 ft. **Site 1 of 5 in cluster Y**

Relative: **Higher**

Actual: **66 ft.**

VCP:

Name:	GOODWIN COLLEGE
Address:	133 RIVERSIDE DRIVE
City,State,Zip:	EAST HARTFORD, CT
Transferor (seller):	n/a
Transfee (buyer):	n/a
Certifying Party:	Goodwin College

GOODWIN COLLEGE (Continued) **S104104351**

Certifying Party Attn:	Mark E. Scheinberg
Certifying Party Title:	President
Certifying Party Address:	745 Burnside Avenue
Certifying Party City,St,Zip:	East Hartford, CT 06108
Voluntary Remediation Site:	Yes
Date Received:	06/13/2008
Acknowledge Date:	07/10/2008
Determination Date:	07/23/2008
LEP Verified/DEP:	Not reported
Rem Id:	9043
Remediation Location Id:	8036
Date Entered:	06/23/2008
Program:	VOL_REM_X
GAO Site:	False
Staff Full Name:	Monica Meschiatti
Super/Date:	07/14/2008
Stage Of Project:	Not reported
RP Level Of Activity:	Not reported
RP Needed Level Of Activity:	Not reported
Staff Level Of Activity:	Not reported
Staff Needed Level Of Activity:	Not reported
Public Intrest:	Not reported
PRP Cooperation:	Not reported
Enforcement Status:	Not reported
Level Of Complexity:	Not reported
Complex Eng Or Sci:	False
Complex Due To Public Involvement:	False
Politically Complex:	False
Complex Enforcement:	False
Coordination With Other Bureaus:	False
EPA Involvement:	False
Staff Prefrence:	Not reported
Readiness For Transfer:	Not reported
Project Transfer Time:	Not reported
Transfer Comments:	Not reported
Staff As Of July 2000:	Not reported
Initial Staff:	Not reported
Type Of Transfer:	voluntary
Salutation:	Mr. Scheinberg
Relationship To Transfer:	parcel owner
Audit Date:	Not reported
Verif Type:	Not reported
Audit Outcome:	Not reported
GW:	GB
Basin:	Not reported
1st Payment:	3000
Pay Tag1:	19451
2nd Payment:	Not reported
Pay Tag2:	Not reported
Rtn:	Not reported
Revised:	Not reported
ECAF Received:	08/01/2008
Old Determination Date:	Not reported
Redeterminationdate:	Not reported
Previous Determination:	Not reported
Monitoringoption:	Not reported
Postremedialmonitoring:	Not reported

GOODWIN COLLEGE (Continued) **S104104351**

Schedule Of I/R:	03/18/2009
Schedule Overdue:	Not reported
Aprvl Sched:	Not reported
Yr 1 Report:	Not reported
Yr 2 Report:	Not reported
Report Overdue:	Not reported
Ext Aprvl Sched:	Not reported
License #:	Not reported
Project Phase:	Not reported
PT Comments:	Not reported
EPA Id Number:	Not reported
GW Class:	Not reported
SW Class:	Not reported
AO/C0:	Not reported
Water Lead(Y Or N):	Not reported
Priority:	Not reported
Project Status(A, I Or D):	Not reported
Last Updated:	Not reported
SR Comments:	Not reported
Priority Or Work-Load:	Not reported
Status:	Verification Audited which has been closed
Notes:	Not reported
Special Project Name:	Not reported
Special Project Comments:	Not reported
DOT Project:	Not reported
Pt Counter:	0
Project Complete:	False
Project Inactive:	False
Intl Deposit #:	08-4635
Deposit #:	Not reported
Spill Case #:	Not reported
Diversion Id:	0
Public Notice:	Not reported
Rap Received:	09/01/2009
Rap Approved:	Not reported
Compliance Category:	Not reported
Delete Record:	False
ECAF Reviewed By:	MaryAnne Danyluk
Notlocatable:	False
Primaryaddress:	False
Aka_sitename:	False
Primarysitename:	False
Aka_siteaddress:	False
Lead:	LEP
Contain Value For Decode:	VAC
ACKTAG:	Not reported
RCVTAG:	Not reported
Rtn Ctfd:	Not reported
Review:	07/23/2008
I:	N
C:	N
D:	N
Issued:	Not reported
Cont Type:	Not reported
Issues:	Not reported
PW Program:	False
PT Program:	False

GOODWIN COLLEGE (Continued) **S104104351**

US Program: False
DA Program: False
SR Program: False
SF Program: False

SPILLS:
Name: Not reported
Address: 133 RIVERSIDE AVE
City,State,Zip: EAST HARTFORD, CT
Year of Database: 1997
Case Number: 9700299
Who Took Spill: 203
Assigned To: No Response
Report Date: 01/20/1997
Report Time: 44:00 PM
Date Release: 01/20/1997
Time Responded: 44:00 PM
Corrective Action Taken: Cleaned
Cause Info: OVERFILL
Media Info: Ground Surface
Release Type: petroleum
Reported By: daryl stawicki
Phone: 203 5683500
Representing: general oil
Terminated: YES
Recovd (Total): 0
Total (Water): 0
Facility Status: closed
Continuous Spill: False
Released Substance: oil
Qty: 0.00 (Gallons)
Emergency Measure: 2 cups of oil
Water Body: Not reported
Discharger: general oil
Telephone: Not reported
Responsible Party: Not reported
RP Address 1: Not reported
RP City,St,Zip: CT
Historic: False
Waterbody: none
Time Stamp: 1997-03-06 14:39:11
Sr Inspector: Stevenson, Ray
At Inspctor: **NO RESPONSE
User Stamp: Not reported
Comments: Not reported
Action: Cleaned
Other Action: Not reported
Cause ID: Overfill
Other Cause: Not reported
Media ID: Ground Surface
Other Media: Not reported
Release Type: petroleum
Other Release: Not reported

Y190 **GOODWIN COLLEGE** **CT AUL** **S123106754**
NE **133 RIVERSIDE DRIVE** **N/A**
1/4-1/2 **EAST HARTFORD, CT**
0.323 mi.
1705 ft. **Site 2 of 5 in cluster Y**

Relative:
Higher

Actual:
66 ft.

CT AUL:

Name:	GOODWIN COLLEGE
Address:	133 RIVERSIDE DRIVE
City,State,Zip:	EAST HARTFORD, CT
Facility ID:	9043
Status:	Not reported
DEP Staff Assigned:	Jade Barber
LEP Lead:	Not reported
LEP Program:	Not reported
Map Link:	Not reported
Date Release Exp First:	Not reported
Date Release Exp Second:	Not reported
Date Release Exp Third:	Not reported

How did the ELUR change the use of the property:	Not reported
Date 1st Waiver Request Received:	Not reported
Date of DEP Comments On The 1st Waiver Request:	Not reported
Date Complete 1st Waiver Request Assembled:	Not reported
Date 2nd Waiver Request Received:	Not reported
Date of DEP Comments On The 2nd Waiver Request:	Not reported
Date Complete 2nd Waiver Request Assembled:	Not reported
Date 3rd Waiver Request Received:	Not reported
Date of DEP Comments On The 3rd Waiver Request:	Not reported
Date Complete 3rd Waiver Request Assembled:	Not reported
Date of Approval of 3rd Waiver Request:	Not reported
Date 1st ELUR received for review:	07-MAY-18
Date of DEP comments for 1st ELUR:	05-SEP-18
Date Complete Package for 1st ELUR Assembled:	21-NOV-18
Date 1st ELUR Approved by Commissioner:	05-DEC-18
Date 1st ELUR Received by Grantor:	06-DEC-18
Date 1st ELUR Executed by Grantor:	27-NOV-18
Date 2nd ELUR Received for Review:	Not reported
Date of DEP comments for 2nd ELUR:	Not reported
Date Complete Package for 2nd ELUR Assembled:	Not reported
Date 2nd ELUR Approved by Commissioner:	Not reported
Date 2nd ELUR Received by Grantor:	Not reported
Date 2nd ELUR Executed by Grantor:	Not reported
Date 3rd ELUR Received For Review:	Not reported
Date of DEP Comments For Third ELUR:	Not reported
Date Complete Package For Third ELUR Assembled:	Not reported
Date Third Decision Document Approved by Commissioner:	Not reported
Date Third ELUR Received by Grantor:	Not reported
Date Third ELUR Executed by Grantor:	Not reported
Date 1st ELUR Recorded On The Land Records:	03-JAN-19
Date 2nd ELUR Recorded On The Land Records:	Not reported
Date 3rd ELUR Recorded On The Land Records:	Not reported
Date 1st Certificate of Title Was Received:	03-JAN-19
Date 2nd Certificate of Title Was Received:	Not reported
Date 3rd Certificate of Title Was Received:	Not reported
Date Request For 1st ELUR Release Request Received:	Not reported
Date of DEP Comments on the First ELUR Release Request:	Not reported
Date of Complete Application For 1st ELUR Release Assembled:	Not reported
Date Request For Second ELUR Release Request Received:	Not reported
Date of DEP comments on the 2nd ELUR Release Request:	Not reported

GOODWIN COLLEGE (Continued) **S123106754**

Date of Complete Application for 2nd ELUR Release Assembled:	Not reported
Date Request for Third ELUR Release Request Received:	Not reported
Date of DEP Comments on the third ELUR Release Request:	Not reported
Date of Complete Application for 3rd ELUR Release Assembled:	Not reported
Date of the 1st Release From the ELUR Approved:	Not reported
Date of the 2nd Release From the ELUR Approved:	Not reported
Date of the 3rd Release From the ELUR Approved:	Not reported
Was the 1st Release Recorded on the Land Records:	Not reported
Was the 2nd Release Recorded on the Land Records:	Not reported
Was the 3rd Release Recorded on the Land Records:	Not reported
Date the 1st Release Recorded on the Land Records:	Not reported
Date the 2nd Release Recorded on the Land Records:	Not reported
Date Request for 1st ELUR Restoration Request Received:	Not reported
Date of DEP comments on the 1st ELUR Restoration Request:	Not reported
Date the 1st ELUR Was Restored:	Not reported
Date Request For 2nd ELUR Restoration Request Received:	Not reported
Date of DEP Comments on the 2nd ELUR Restoration Request:	Not reported
Date the 2nd ELUR Restoration Request Was Complete:	Not reported
Date the 2nd ELUR was Restored:	Not reported
Date Request for 3rd ELUR Restoration Request Received:	Not reported
Date of DEP Comments on the 3rd ELUR Restoration Request:	Not reported
Date the 3rd ELUR Restoration Request Was Complete:	Not reported
Date the 3rd ELUR Was Restored:	Not reported
Was the 1st Restoration Recorded on the Land Records:	Not reported
Was the 2nd Restoration Recorded on the Land Records:	Not reported
Was the 3rd Restoration Recorded on the Land Records:	Not reported
Date the 1st Restoration Recorded on the Land Records:	Not reported
Date the 2nd Restoration Recorded on the Land Records:	Not reported
Date the 3rd Restoration Recorded on the Land Records:	Not reported
Date of NOV:	Not reported
Date NOV in Compliance:	Not reported
Name of Contact Person for ELUR:	Not reported
Contact Firm:	Not reported
Contact Address:	Not reported
Contact City/State/Zip:	Not reported
Request For Waiver Of Subordination Agreement Status:	Not reported
Direct Exposure Inaccessible Soil 22a-133k-2 B 3:	False
Pollutant Mobility Criteria Environ Isola Soil 22a-133k-2 C 4 B:	True
Prevent Disturbance Of Engineered Control 22a-133k-2 F 2 B Iv:	Not reported
NOV Number:	Not reported
Reason for NOV:	Not reported
More Than One ELUR For Site:	Not reported
ELUR Covers All/Part Of Property?:	Not reported
Direct Exposure PCBs Industrial Use Only 22a-133k-2 B 2 B:	False
Use Ind Groundwater Volatilization Criteria 22a-133k-3 C 2:	False
Use Ind Soil Gas Volatilization Criteria 22a-133k-3 C 3 A:	False
Pot Gw Vol Criteria Exceed ELUR No Bldg Const 22a-133k-3 C 5 A:	False
Tech Impract Of GW Remediation 22a-133k-3 E 2 C:	False
ELUR Prior To Reqs:	Not reported
Submittal_ID:	3187
Status and Updated Title Search:	Certificate of Title
Status Comment:	Admin Review: NOAD 1/31/18; NOAD 3/22/18; NOAC 5/23/18.
Residential Activity - Clean water lense:	False
Inaccessible Soil and Residential Activity (PCBs):	False
Soil Polluted with Pesticides (Residential):	False
Soil Polluted with Pesticides (I/C):	False
Alternative Release-specific DEC:	False

GOODWIN COLLEGE (Continued) **S123106754**

WSPF (Commissioner):	False
WSPF (LEP Certified):	False
Engineered Control PMC (Commissioner):	False
Engineered Control DEC (Commissioner):	False
Engineered Control DEC (LEP Certified):	False
NAPL:	False
Alternative Release-specific VolC:	False
Alternative Method of Demonstrating Compliance VolC:	False
Vapor Mitigation:	False
Indoor Air Monitoring (VolC):	False
Groundwater Polluted with Pesticides:	False

Y191 **GOODWIN UNIVERSITY** **CT BROWNFIELDS** **S101818488**
NE **133 RIVERSIDE DRIVE** **CT SPILLS** **N/A**
1/4-1/2 **EAST HARTFORD, CT 06118** **CT ASBESTOS**
0.323 mi.
1705 ft. **Site 3 of 5 in cluster Y**

Relative:
Higher

Actual:
66 ft.

BROWNFIELDS 2:

Region:	2
Data Source CD:	EPA
Data Source:	EPA Funded Brownfields Project

SPILLS:

Name:	Not reported
Address:	133 RIVERSIDE DR
City,State,Zip:	EAST HARTFORD, CT
Year of Database:	1991
Case Number:	4187
Who Took Spill:	CAPUANO
Assigned To:	Not reported
Report Date:	10/18/1991
Report Time:	9
Date Release:	Not reported
Time Responded:	Not reported
Corrective Action Taken:	Not reported
Cause Info:	Not reported
Media Info:	Not reported
Release Type:	Not reported
Reported By:	REED PERKETT
Phone:	Not reported
Representing:	Not reported
Terminated:	N
Recovd (Total):	.
Total (Water):	75
Facility Status:	Not reported
Continuous Spill:	Not reported
Released Substance:	Not reported
Qty:	1100 (Gallons)
Emergency Measure:	Not reported
Water Body:	CT RIVER VIA GROUND WATER
Discharger:	Not reported
Telephone:	Not reported
Responsible Party:	Not reported
RP Address 1:	Not reported
RP City,St,Zip:	Not reported
Historic:	Not reported

GOODWIN UNIVERSITY (Continued) **S101818488**

Waterbody: Not reported
Time Stamp: Not reported
Sr Inspector: Not reported
At Inspctor: Not reported
User Stamp: Not reported
Comments: Not reported

Year of Database: 1991
Town of Spill: EAST HARTFORD
Case Number: 4187
OCSRD Inspector: 931
Spill Date: 10/17/91
Spill Time: 13: 0
Report Date: 10/18/91
Report Time: 9: 50
Reported By: REED PERKETT
Representing: GENERAL OIL CO
Work Telephone: 203- 588- 3500
Home Telephone: Not reported
Telephone Pole#: .
Incident Type: PETROLEUM
Substance: JET A FUEL
Quantity: 1100 Gallon(s)
Concentration: .
Action Desc: Not reported
On Going: Not reported
Continuous Spill: Not reported
Release Status: Not reported
Misc Info: POSSIBLE ABOVE GROUND STORAGE TANK 1 MILLION GAL TNK LOADED BY BARGE THURS PM LEAK DISCVERED APPRX 8:00 FRIDAY TNK HAD JUST HAD NEW FLR INSTALLED TESTED ULTRASONICALLY BY 3RD PARTY
Water Body: CT RIVER VIA GROUND WATER
Other Media: Not reported
Release Area: River, Surface Water, Groundwater
Total (Water): 75
Recovd (Water): .
Recovd (Total): .
Polluter Name: CAPITOL ENERGY CORP D/B/AGENERAL OIL CO
Polluted Address: 133 RIVERSIDE DR
Polluted City,St,Zip: EAST HARTFORD, CT 6108
Polluter Phone: .- .- .
Polluter Responisbility: Polluter accepts financial reponsibility
Unknown Responsibility: Not reported
Unknown Polluter: Not reported
Cleanup Action: TRI-S RETAINED BY GENERAL OIL
Dun and Bradst#: Not reported
UST Unit: Not reported
Agency Notified: Not reported
State Agency: Not reported
Notify Date: 10/18/91
Notify Time: 10: 20
Other Agency: Not reported
Notify Other: Not reported
Notify Status: Not reported
Class1: Marine Terminal
Other Class: Not reported
Cause1: Above Ground Tank Failure

GOODWIN UNIVERSITY (Continued) **S101818488**

Other Cause: Not reported
Actions1: Contained/Removed
Other Actions: Contracted
Cleanup Contractor: Y
Contractor Name: TRI-S
Did DEP Hire Contractor: No
Date Contractor Hired: .
When Contractor Requested: Not reported
When Contractor Arrived: Not reported
Who Took Spill: CAPUANO
Badge # of Who Recieved Spill: 915
Who Assigned Spill: COSS
Badge # of Who Assigned Spill: 931
Date Assigned: 10/18/91
Assigned Time: 10: 0
Spill Status: Closed
Case 1136: Not reported
Federal 311K: .
Case #1: Not reported
Case #2: .
Cost Recovery: .
Property Owner: Not reported
Property Other: 3
Property Name: CAPITOL ENERGY CORP D/B/A GENL
Property Addr: Not reported
Property CSZ: .
Polluter: Not reported
Owner: SAME
Operator: Not reported
Vehicle Make: Not reported
Vehicle Model: Not reported
Truck Reg: Not reported
Trail Reg: Not reported
Additional Info: TNK 26 FULL 970,000 GAL JET A FUEL OFF- LOADING TO TNK 2 26
FAILED 2 YRS AGO AFTER RE-FLOORING IT WAS TESTED W 40000GAL H20 FUEL
OIL WAS THEN ADDED TO PREVENT LOSSES ATTRIBUTED TO EVAPORATION ATTHIS
POINT THE TNK CONTAINED ABOUT 5 OF LIQ APPEARED TIGHT THERE WAS
JUST UNDER 46 OF KEROSENE WHEN LEAK TO RIVER OCCURED COTP FRANZ
KARNUT NEW ASSISWERE ON SCENE
Updated: Y
Update Date: 10/18/91

ASBESTOS:
Name: GOODWIN UNIVERSITY
Address: 133 RIVERSIDE DRIVE
City,State,Zip: EAST HARTFORD, CT 06118
ID: 82991
Trans Number: Not reported
Enter Date: Not reported
Postmark Date: 01/07/2022
Check Amount: 260
Check Number: 006876
Type of Notification (new): X
Type of Notification (cancel): Not reported
Type of Notification (revised): Not reported
Type of Notification (blanket): Not reported
Type of Notification (emergency): Not reported

GOODWIN UNIVERSITY (Continued) **S101818488**

Project Type:	COMMERCIAL BUILDING
Start Date:	01/24/2022
End Date:	04/01/2022
Licence Number:	000773
Contractor:	OMNI ENVIRONMENTAL
Contractor Address:	PO BOX 1002
Contractor City:	SALEM
Contractor State:	NH
Contractor Zip:	03079
Owner:	Not reported
Hauler:	RED TECH
Location of Demo:	Not reported
Inspection Conducted:	Not reported
Inspector Name:	Not reported
Inspector License Number:	Not reported
Disposal Facility:	Not reported

Y192 **GENERAL OIL - 133 RIVERSIDE** **US BROWNFIELDS** **1016456808**
NE **133 RIVERSIDE DRIVE** **N/A**
1/4-1/2 **EAST HARTFORD, CT 06118**
0.323 mi.
1705 ft. **Site 4 of 5 in cluster Y**

Relative: **Higher**
Actual: **66 ft.**

US BROWNFIELDS:

Name:	GENERAL OIL - 133 RIVERSIDE
Address:	133 RIVERSIDE DRIVE
City,State,Zip:	EAST HARTFORD, CT 06118-1837
Recipient Name:	Goodwin College, Inc.
Grant Type:	Cleanup
Property Number:	12025
Parcel size:	1.98
Latitude:	41.7456462
Longitude:	-72.6419574
HCM Label:	Address Matching-House Number
Map Scale:	-
Point of Reference:	Entrance Point of a Facility or Station
Highlights:	Upon cleanup, this property is used by Goodwin College, a non-profit institution, to create a Connecticut River Campus, including public and private open space and river access. PPF - Former General Oil Property, 12/20/06 7/31/09: Remediation Action Plan draft finished with final version to be completed in August 2009. 9/30/09: Remediation Action Plans for both 133 and 195 Riverside Drive were completed. On 9/30/09, a public meeting was held at Goodwin College to discuss the plans and solicit public comment on them. Additionally, in September 2009 a Request for Proposals was prepared and issued to potential remediation contractors for remedial work at 133 and 195 Riverside Drive. This site is part of Goodwin College's new Connecticut River Campus. The MetroHartford Brownfields Assessment Program funded Phase I, II and Limited Phase III Environmental Site Assessments total program investment of 150,723 to enable redevelopment of three petroleum storage sites into a new Connecticut River Campus. Following the assessments, the College funded a Remedial Action Plan, along with securing funding to allow for cleanup to begin on the three sites, totaling 30 acres. As a result of having in place Phase I and II EPA-funded Environmental Assessments, Goodwin College was able to secure over 24 million in private bank financing along with 3 million in grant funding from the Connecticut Brownfield Redevelopment Authority and 2.25 million in

GENERAL OIL - 133 RIVERSIDE (Continued) **1016456808**

grant funding from the CT Department of Economic and Community Development all of which were used for remediation and construction costs for the first-phase of construction. In 2008, Goodwin College was awarded three 200,000 Cleanup grants from EPA for remediation to begin preparing three additional sites at the River Campus for future development. The College has stated that it would not have been eligible for such funding if the Phase I & II Assessments, funded by the MetroHartford Program, had not been completed. To date, the EPA grant funds used for environmental assessments and clean-up on the college properties has leveraged an investment of over 60 million in the development of the new Connecticut River Campus, with 110 million pending for the construction of three new magnet schools on college-owned property. Three contiguous properties (133, 195 7 211 Riverside Drive) have been cleaned to residential standards and the College's academic and administrative buildings. The buildings on 133 & 195 were completed in 2009 & 2010 for use as an incubator for the College's environmentally themed magnet high school. The permanent high school (now located on another former brownfield site) has been completed and the two incubator buildings have been repurposed as college classroom and faculty space. Goodwin College has stated 500 jobs are associated with the final use of the property. These jobs represent Goodwin College and CT River Academy (magnet high school) faculty and staff. Former Use: 133 and 195 Riverside: Goodwin College Inc deed:2933/222 acquisition date: 08/15/2007 Site is a former petroleum storage and distribution facility. Immediate past owner is Whitestar Holding Company. The 133 Riverside Drive parcel is 1.98 acres in size and contained a one-story concrete building with a footprint of approximately 3,300 square feet. This building was constructed in 1952 and was occupied by HHS Mechanical Contractors, a piping system design and fabrication contractor. The building's garage was reportedly used previously for vehicle washing and possibly for vehicle repair or maintenance. The property was used as a petroleum terminal by 1952. The final three above-ground bulk petroleum storage tanks were removed from this parcel in 2005. The 4.15-acre 195 Riverside Drive parcel abuts 133 Riverside Drive to the south and contained two one-story, brick industrial buildings with footprints of approximately 1,500 and 7,300 square feet. The smaller building was occupied by JC Mechanical Controls, a heating and a

Datum:	World Geodetic System of 1984
Acres Property ID:	39281
IC Data Access:	-
Start Date:	-
Redev Completition Date:	-
Completed Date:	-
Acres Cleaned Up:	-
Cleanup Funding:	-
Cleanup Funding Source:	-
Assessment Funding:	-
Assessment Funding Source:	-
Redevelopment Funding:	-
Redev. Funding Source:	-
Redev. Funding Entity Name:	-
Redevelopment Start Date:	-
Assessment Funding Entity:	-
Cleanup Funding Entity:	-
Grant Type:	Petroleum
Accomplishment Type:	-

GENERAL OIL - 133 RIVERSIDE (Continued) **1016456808**

Accomplishment Count:	-
Cooperative Agreement Number:	97192101
Start Date:	-
Ownership Entity:	Private
Completion Date:	-
Current Owner:	Goodwin College
Did Owner Change:	N
Cleanup Required:	Y
Video Available:	N
Photo Available:	Y
Institutional Controls Required:	Y
IC Category Proprietary Controls:	-
IC Cat. Info. Devices:	Y
IC Cat. Gov. Controls:	-
IC Cat. Enforcement Permit Tools:	-
IC in place date:	3/5/2020
IC in place:	Y
State/tribal program date:	-
State/tribal program ID:	-
State/tribal NFA date:	3/5/2020
Air cleaned:	-
Asbestos found:	-
Asbestos cleaned:	-
Controled substance found:	-
Controled substance cleaned:	-
Drinking water affected:	-
Drinking water cleaned:	-
Groundwater affected:	Y
Groundwater cleaned:	Y
Lead contaminant found:	-
Lead cleaned up:	-
No media affected:	-
Unknown media affected:	-
Other cleaned up:	-
Other metals found:	-
Other metals cleaned:	-
Other contaminants found:	-
Other contams found description:	-
PAHs found:	Y
PAHs cleaned up:	Y
PCBs found:	-
PCBs cleaned up:	-
Petro products found:	Y
Petro products cleaned:	Y
Sediments found:	-
Sediments cleaned:	-
Soil affected:	Y
Soil cleaned up:	Y
Surface water cleaned:	Y
VOCs found:	Y
VOCs cleaned:	Y
Cleanup other description:	-
Num. of cleanup and re-dev. jobs:	-
Past use greenspace acreage:	-
Past use residential acreage:	-
Surface Water:	Y
Past use commercial acreage:	-

GENERAL OIL - 133 RIVERSIDE (Continued) **1016456808**

Past use industrial acreage:	1.98
Future use greenspace acreage:	1.98
Future use residential acreage:	-
Future use commercial acreage:	-
Future use industrial acreage:	-
Superfund Fed. landowner flag:	N
Arsenic cleaned up:	-
Cadmium cleaned up:	-
Chromium cleaned up:	-
Copper cleaned up:	-
Iron cleaned up:	-
mercury cleaned up:	-
Nickel Cleaned Up:	-
No clean up:	-
Pesticides cleaned up:	-
Selenium cleaned up:	-
SVOCs cleaned up:	-
Unknown clean up:	-
Arsenic contaminant found:	-
Cadmium contaminant found:	-
Chromium contaminant found:	-
Copper contaminant found:	-
Iron contaminant found:	-
Mercury contaminant found:	-
Nickel contaminant found:	-
No contaminant found:	-
Pesticides contaminant found:	-
Selenium contaminant found:	-
SVOCs contaminant found:	-
Unknown contaminant found:	-
Future Use: Multistory	-
Media affected Bluiding Material:	-
Media affected indoor air:	-
Building material media cleaned up:	-
Indoor air media cleaned up:	-
Unknown media cleaned up:	-
Past Use: Multistory	-
Property Description:	133 and 195 Riverside: Goodwin College Inc deed:2933/222 acquisition date: 08/15/2007 Site is a former petroleum storage and distribution facility. Immediate past owner is Whitestar Holding Company. The 133 Riverside Drive parcel is 1.98 acres in size and contained a one-story concrete building with a footprint of approximately 3,300 square feet. This building was constructed in 1952 and was occupied by HHS Mechanical Contractors, a piping system design and fabrication contractor. The building's garage was reportedly used previously for vehicle washing and possibly for vehicle repair or maintenance. The property was used as a petroleum terminal by 1952. The final three above-ground bulk petroleum storage tanks were removed from this parcel in 2005. The 4.15-acre 195 Riverside Drive parcel abuts 133 Riverside Drive to the south and contained two one-story, brick industrial buildings with footprints of approximately 1,500 and 7,300 square feet. The smaller building was occupied by JC Mechanical Controls, a heating and air conditioning contractor. The larger building was vacant at the time of the Phase II ESA and was most recently occupied by Alert, Inc., a scientific instrumentation service company. The southern portion of the larger building was likely used for vehicle repair and maintenance and contained a shop for Alert. A

GENERAL OIL - 133 RIVERSIDE (Continued) **1016456808**

petroleum terminal with up to eight above-ground storage tanks ASTs operated on this parcel beginning in the 1930s or 1940s. The tanks were removed from the property during the period of 1989 through 1996.

Below Poverty Number:	68
Below Poverty Percent:	12.41
Meidan Income:	285
Meidan Income Number:	240
Meidan Income Percent:	43.8
Vacant Housing Number:	99
Vacant Housing Percent:	26.34
Unemployed Number:	16
Unemployed Percent:	2.92

Name:	GENERAL OIL - 133 RIVERSIDE
Address:	133 RIVERSIDE DRIVE
City,State,Zip:	EAST HARTFORD, CT 06118-1837
Recipient Name:	Capitol Region Council of Governments
Grant Type:	Assessment
Property Number:	12025
Parcel size:	1.98
Latitude:	41.7456462
Longitude:	-72.6419574
HCM Label:	Address Matching-House Number
Map Scale:	-
Point of Reference:	Entrance Point of a Facility or Station
Highlights:	Upon cleanup, this property is used by Goodwin College, a non-profit institution, to create a Connecticut River Campus, including public and private open space and river access. PPF - Former General Oil Property, 12/20/06 7/31/09: Remediation Action Plan draft finished with final version to be completed in August 2009. 9/30/09: Remediation Action Plans for both 133 and 195 Riverside Drive were completed. On 9/30/09, a public meeting was held at Goodwin College to discuss the plans and solicit public comment on them. Additionally, in September 2009 a Request for Proposals was prepared and issued to potential remediation contractors for remedial work at 133 and 195 Riverside Drive. This site is part of Goodwin College's new Connecticut River Campus. The MetroHartford Brownfields Assessment Program funded Phase I, II and Limited Phase III Environmental Site Assessments total program investment of 150,723 to enable redevelopment of three petroleum storage sites into a new Connecticut River Campus. Following the assessments, the College funded a Remedial Action Plan, along with securing funding to allow for cleanup to begin on the three sites, totaling 30 acres. As a result of having in place Phase I and II EPA-funded Environmental Assessments, Goodwin College was able to secure over 24 million in private bank financing along with 3 million in grant funding from the Connecticut Brownfield Redevelopment Authority and 2.25 million in grant funding from the CT Department of Economic and Community Development all of which were used for remediation and construction costs for the first-phase of construction. In 2008, Goodwin College was awarded three 200,000 Cleanup grants from EPA for remediation to begin preparing three additional sites at the River Campus for future development. The College has stated that it would not have been eligible for such funding if the Phase I & II Assessments, funded by the MetroHartford Program, had not been completed. To date, the EPA grant funds used for environmental assessments and clean-up on the college properties has leveraged an investment of over 60 million in

GENERAL OIL - 133 RIVERSIDE (Continued) **1016456808**

the development of the new Connecticut River Campus, with 110 million pending for the construction of three new magnet schools on college-owned property. Three contiguous properties (133, 195 7 211 Riverside Drive) have been cleaned to residential standards and the College's academic and administrative buildings. The buildings on 133 & 195 were completed in 2009 & 2010 for use as an incubator for the College's environmentally themed magnet high school. The permanent high school (now located on another former brownfield site) has been completed and the two incubator buildings have been repurposed as college classroom and faculty space. Goodwin College has stated 500 jobs are associated with the final use of the property. These jobs represent Goodwin College and CT River Academy (magnet high school) faculty and staff. Former Use: 133 and 195 Riverside: Goodwin College Inc deed:2933/222 acquisition date: 08/15/2007 Site is a former petroleum storage and distribution facility. Immediate past owner is Whitestar Holding Company. The 133 Riverside Drive parcel is 1.98 acres in size and contained a one-story concrete building with a footprint of approximately 3,300 square feet. This building was constructed in 1952 and was occupied by HHS Mechanical Contractors, a piping system design and fabrication contractor. The building's garage was reportedly used previously for vehicle washing and possibly for vehicle repair or maintenance. The property was used as a petroleum terminal by 1952. The final three above-ground bulk petroleum storage tanks were removed from this parcel in 2005. The 4.15-acre 195 Riverside Drive parcel abuts 133 Riverside Drive to the south and contained two one-story, brick industrial buildings with footprints of approximately 1,500 and 7,300 square feet. The smaller building was occupied by JC Mechanical Controls, a heating and a

Datum:	World Geodetic System of 1984
Acres Property ID:	39281
IC Data Access:	-
Start Date:	-
Redev Completition Date:	-
Completed Date:	-
Acres Cleaned Up:	-
Cleanup Funding:	-
Cleanup Funding Source:	-
Assessment Funding:	40395.43
Assessment Funding Source:	-
Redevelopment Funding:	-
Redev. Funding Source:	-
Redev. Funding Entity Name:	-
Redevelopment Start Date:	-
Assessment Funding Entity:	US EPA - Brownfields Assessment Cooperative Agreement
Cleanup Funding Entity:	-
Grant Type:	Petroleum
Accomplishment Type:	Phase II Environmental Assessment
Accomplishment Count:	N
Cooperative Agreement Number:	97118201
Start Date:	11/9/2006
Ownership Entity:	Private
Completion Date:	4/20/2007
Current Owner:	Goodwin College
Did Owner Change:	N
Cleanup Required:	Y
Video Available:	N
Photo Available:	Y

GENERAL OIL - 133 RIVERSIDE (Continued) **1016456808**

Institutional Controls Required:	Y
IC Category Proprietary Controls:	-
IC Cat. Info. Devices:	Y
IC Cat. Gov. Controls:	-
IC Cat. Enforcement Permit Tools:	-
IC in place date:	3/5/2020
IC in place:	Y
State/tribal program date:	-
State/tribal program ID:	-
State/tribal NFA date:	3/5/2020
Air cleaned:	-
Asbestos found:	-
Asbestos cleaned:	-
Controled substance found:	-
Controled substance cleaned:	-
Drinking water affected:	-
Drinking water cleaned:	-
Groundwater affected:	Y
Groundwater cleaned:	Y
Lead contaminant found:	-
Lead cleaned up:	-
No media affected:	-
Unknown media affected:	-
Other cleaned up:	-
Other metals found:	-
Other metals cleaned:	-
Other contaminants found:	-
Other contams found description:	-
PAHs found:	Y
PAHs cleaned up:	Y
PCBs found:	-
PCBs cleaned up:	-
Petro products found:	Y
Petro products cleaned:	Y
Sediments found:	-
Sediments cleaned:	-
Soil affected:	Y
Soil cleaned up:	Y
Surface water cleaned:	Y
VOCs found:	Y
VOCs cleaned:	Y
Cleanup other description:	-
Num. of cleanup and re-dev. jobs:	-
Past use greenspace acreage:	-
Past use residential acreage:	-
Surface Water:	Y
Past use commercial acreage:	-
Past use industrial acreage:	1.98
Future use greenspace acreage:	1.98
Future use residential acreage:	-
Future use commercial acreage:	-
Future use industrial acreage:	-
Superfund Fed. landowner flag:	N
Arsenic cleaned up:	-
Cadmium cleaned up:	-
Chromium cleaned up:	-
Copper cleaned up:	-

GENERAL OIL - 133 RIVERSIDE (Continued) **1016456808**

Iron cleaned up:	-
mercury cleaned up:	-
Nickel Cleaned Up:	-
No clean up:	-
Pesticides cleaned up:	-
Selenium cleaned up:	-
SVOCs cleaned up:	-
Unknown clean up:	-
Arsenic contaminant found:	-
Cadmium contaminant found:	-
Chromium contaminant found:	-
Copper contaminant found:	-
Iron contaminant found:	-
Mercury contaminant found:	-
Nickel contaminant found:	-
No contaminant found:	-
Pesticides contaminant found:	-
Selenium contaminant found:	-
SVOCs contaminant found:	-
Unknown contaminant found:	-
Future Use: Multistory	-
Media affected Bluiding Material:	-
Media affected indoor air:	-
Building material media cleaned up:	-
Indoor air media cleaned up:	-
Unknown media cleaned up:	-
Past Use: Multistory	-
Property Description:	133 and 195 Riverside: Goodwin College Inc deed:2933/222 acquisition date: 08/15/2007 Site is a former petroleum storage and distribution facility. Immediate past owner is Whitestar Holding Company. The 133 Riverside Drive parcel is 1.98 acres in size and contained a one-story concrete building with a footprint of approximately 3,300 square feet. This building was constructed in 1952 and was occupied by HHS Mechanical Contractors, a piping system design and fabrication contractor. The building's garage was reportedly used previously for vehicle washing and possibly for vehicle repair or maintenance. The property was used as a petroleum terminal by 1952. The final three above-ground bulk petroleum storage tanks were removed from this parcel in 2005. The 4.15-acre 195 Riverside Drive parcel abuts 133 Riverside Drive to the south and contained two one-story, brick industrial buildings with footprints of approximately 1,500 and 7,300 square feet. The smaller building was occupied by JC Mechanical Controls, a heating and air conditioning contractor. The larger building was vacant at the time of the Phase II ESA and was most recently occupied by Alert, Inc., a scientific instrumentation service company. The southern portion of the larger building was likely used for vehicle repair and maintenance and contained a shop for Alert. A petroleum terminal with up to eight above-ground storage tanks ASTs operated on this parcel beginning in the 1930s or 1940s. The tanks were removed from the property during the period of 1989 through 1996.
Below Poverty Number:	68
Below Poverty Percent:	12.41
Meidan Income:	285
Meidan Income Number:	240
Meidan Income Percent:	43.8
Vacant Housing Number:	99
Vacant Housing Percent:	26.34

GENERAL OIL - 133 RIVERSIDE (Continued) **1016456808**

Unemployed Number:	16
Unemployed Percent:	2.92
Name:	GENERAL OIL - 133 RIVERSIDE
Address:	133 RIVERSIDE DRIVE
City,State,Zip:	EAST HARTFORD, CT 06118-1837
Recipient Name:	Goodwin College, Inc.
Grant Type:	Cleanup
Property Number:	12025
Parcel size:	1.98
Latitude:	41.7456462
Longitude:	-72.6419574
HCM Label:	Address Matching-House Number
Map Scale:	-
Point of Reference:	Entrance Point of a Facility or Station
Highlights:	Upon cleanup, this property is used by Goodwin College, a non-profit institution, to create a Connecticut River Campus, including public and private open space and river access. PPF - Former General Oil Property, 12/20/06 7/31/09: Remediation Action Plan draft finished with final version to be completed in August 2009. 9/30/09: Remediation Action Plans for both 133 and 195 Riverside Drive were completed. On 9/30/09, a public meeting was held at Goodwin College to discuss the plans and solicit public comment on them. Additionally, in September 2009 a Request for Proposals was prepared and issued to potential remediation contractors for remedial work at 133 and 195 Riverside Drive. This site is part of Goodwin College's new Connecticut River Campus. The MetroHartford Brownfields Assessment Program funded Phase I, II and Limited Phase III Environmental Site Assessments total program investment of 150,723 to enable redevelopment of three petroleum storage sites into a new Connecticut River Campus. Following the assessments, the College funded a Remedial Action Plan, along with securing funding to allow for cleanup to begin on the three sites, totaling 30 acres. As a result of having in place Phase I and II EPA-funded Environmental Assessments, Goodwin College was able to secure over 24 million in private bank financing along with 3 million in grant funding from the Connecticut Brownfield Redevelopment Authority and 2.25 million in grant funding from the CT Department of Economic and Community Development all of which were used for remediation and construction costs for the first-phase of construction. In 2008, Goodwin College was awarded three 200,000 Cleanup grants from EPA for remediation to begin preparing three additional sites at the River Campus for future development. The College has stated that it would not have been eligible for such funding if the Phase I & II Assessments, funded by the MetroHartford Program, had not been completed. To date, the EPA grant funds used for environmental assessments and clean-up on the college properties has leveraged an investment of over 60 million in the development of the new Connecticut River Campus, with 110 million pending for the construction of three new magnet schools on college-owned property. Three contiguous properties (133, 195 7 211 Riverside Drive) have been cleaned to residential standards and the College's academic and administrative buildings. The buildings on 133 & 195 were completed in 2009 & 2010 for use as an incubator for the College's environmentally themed magnet high school. The permanent high school (now located on another former brownfield site) has been completed and the two incubator buildings have been repurposed as college classroom and faculty space. Goodwin College has stated 500

GENERAL OIL - 133 RIVERSIDE (Continued) **1016456808**

jobs are associated with the final use of the property. These jobs represent Goodwin College and CT River Academy (magnet high school) faculty and staff. Former Use: 133 and 195 Riverside: Goodwin College Inc deed:2933/222 acquisition date: 08/15/2007 Site is a former petroleum storage and distribution facility. Immediate past owner is Whitestar Holding Company. The 133 Riverside Drive parcel is 1.98 acres in size and contained a one-story concrete building with a footprint of approximately 3,300 square feet. This building was constructed in 1952 and was occupied by HHS Mechanical Contractors, a piping system design and fabrication contractor. The building's garage was reportedly used previously for vehicle washing and possibly for vehicle repair or maintenance. The property was used as a petroleum terminal by 1952. The final three above-ground bulk petroleum storage tanks were removed from this parcel in 2005. The 4.15-acre 195 Riverside Drive parcel abuts 133 Riverside Drive to the south and contained two one-story, brick industrial buildings with footprints of approximately 1,500 and 7,300 square feet. The smaller building was occupied by JC Mechanical Controls, a heating and a

Datum:	World Geodetic System of 1984
Acres Property ID:	39281
IC Data Access:	-
Start Date:	-
Redev Completition Date:	-
Completed Date:	-
Acres Cleaned Up:	-
Cleanup Funding:	-
Cleanup Funding Source:	-
Assessment Funding:	-
Assessment Funding Source:	-
Redevelopment Funding:	-
Redev. Funding Source:	-
Redev. Funding Entity Name:	-
Redevelopment Start Date:	-
Assessment Funding Entity:	-
Cleanup Funding Entity:	-
Grant Type:	Petroleum
Accomplishment Type:	-
Accomplishment Count:	-
Cooperative Agreement Number:	97192101
Start Date:	-
Ownership Entity:	Private
Completion Date:	-
Current Owner:	Goodwin College
Did Owner Change:	N
Cleanup Required:	Y
Video Available:	N
Photo Available:	Y
Institutional Controls Required:	Y
IC Category Proprietary Controls:	-
IC Cat. Info. Devices:	Y
IC Cat. Gov. Controls:	-
IC Cat. Enforcement Permit Tools:	-
IC in place date:	3/5/2020
IC in place:	Y
State/tribal program date:	-
State/tribal program ID:	-
State/tribal NFA date:	3/5/2020

GENERAL OIL - 133 RIVERSIDE (Continued) **1016456808**

Air cleaned:	-
Asbestos found:	-
Asbestos cleaned:	-
Controled substance found:	-
Controled substance cleaned:	-
Drinking water affected:	-
Drinking water cleaned:	-
Groundwater affected:	Y
Groundwater cleaned:	Y
Lead contaminant found:	-
Lead cleaned up:	-
No media affected:	-
Unknown media affected:	-
Other cleaned up:	-
Other metals found:	-
Other metals cleaned:	-
Other contaminants found:	-
Other contams found description:	-
PAHs found:	Y
PAHs cleaned up:	Y
PCBs found:	-
PCBs cleaned up:	-
Petro products found:	Y
Petro products cleaned:	Y
Sediments found:	-
Sediments cleaned:	-
Soil affected:	Y
Soil cleaned up:	Y
Surface water cleaned:	Y
VOCs found:	Y
VOCs cleaned:	Y
Cleanup other description:	-
Num. of cleanup and re-dev. jobs:	-
Past use greenspace acreage:	-
Past use residential acreage:	-
Surface Water:	Y
Past use commercial acreage:	-
Past use industrial acreage:	1.98
Future use greenspace acreage:	1.98
Future use residential acreage:	-
Future use commercial acreage:	-
Future use industrial acreage:	-
Superfund Fed. landowner flag:	N
Arsenic cleaned up:	-
Cadmium cleaned up:	-
Chromium cleaned up:	-
Copper cleaned up:	-
Iron cleaned up:	-
mercury cleaned up:	-
Nickel Cleaned Up:	-
No clean up:	-
Pesticides cleaned up:	-
Selenium cleaned up:	-
SVOCs cleaned up:	-
Unknown clean up:	-
Arsenic contaminant found:	-
Cadmium contaminant found:	-

GENERAL OIL - 133 RIVERSIDE (Continued) **1016456808**

Chromium contaminant found:	-
Copper contaminant found:	-
Iron contaminant found:	-
Mercury contaminant found:	-
Nickel contaminant found:	-
No contaminant found:	-
Pesticides contaminant found:	-
Selenium contaminant found:	-
SVOCs contaminant found:	-
Unknown contaminant found:	-
Future Use: Multistory	-
Media affected Bluiding Material:	-
Media affected indoor air:	-
Building material media cleaned up:	-
Indoor air media cleaned up:	-
Unknown media cleaned up:	-
Past Use: Multistory	-
Property Description:	133 and 195 Riverside: Goodwin College Inc deed:2933/222 acquisition date: 08/15/2007 Site is a former petroleum storage and distribution facility. Immediate past owner is Whitestar Holding Company. The 133 Riverside Drive parcel is 1.98 acres in size and contained a one-story concrete building with a footprint of approximately 3,300 square feet. This building was constructed in 1952 and was occupied by HHS Mechanical Contractors, a piping system design and fabrication contractor. The building's garage was reportedly used previously for vehicle washing and possibly for vehicle repair or maintenance. The property was used as a petroleum terminal by 1952. The final three above-ground bulk petroleum storage tanks were removed from this parcel in 2005. The 4.15-acre 195 Riverside Drive parcel abuts 133 Riverside Drive to the south and contained two one-story, brick industrial buildings with footprints of approximately 1,500 and 7,300 square feet. The smaller building was occupied by JC Mechanical Controls, a heating and air conditioning contractor. The larger building was vacant at the time of the Phase II ESA and was most recently occupied by Alert, Inc., a scientific instrumentation service company. The southern portion of the larger building was likely used for vehicle repair and maintenance and contained a shop for Alert. A petroleum terminal with up to eight above-ground storage tanks ASTs operated on this parcel beginning in the 1930s or 1940s. The tanks were removed from the property during the period of 1989 through 1996.
Below Poverty Number:	68
Below Poverty Percent:	12.41
Meidan Income:	285
Meidan Income Number:	240
Meidan Income Percent:	43.8
Vacant Housing Number:	99
Vacant Housing Percent:	26.34
Unemployed Number:	16
Unemployed Percent:	2.92

Name:	GENERAL OIL - 133 RIVERSIDE
Address:	133 RIVERSIDE DRIVE
City,State,Zip:	EAST HARTFORD, CT 06118-1837
Recipient Name:	Goodwin College, Inc.
Grant Type:	Cleanup
Property Number:	12025
Parcel size:	1.98

GENERAL OIL - 133 RIVERSIDE (Continued) **1016456808**

Latitude:	41.7456462
Longitude:	-72.6419574
HCM Label:	Address Matching-House Number
Map Scale:	-
Point of Reference:	Entrance Point of a Facility or Station
Highlights:	Upon cleanup, this property is used by Goodwin College, a non-profit institution, to create a Connecticut River Campus, including public and private open space and river access. PPF - Former General Oil Property, 12/20/06 7/31/09: Remediation Action Plan draft finished with final version to be completed in August 2009. 9/30/09: Remediation Action Plans for both 133 and 195 Riverside Drive were completed. On 9/30/09, a public meeting was held at Goodwin College to discuss the plans and solicit public comment on them. Additionally, in September 2009 a Request for Proposals was prepared and issued to potential remediation contractors for remedial work at 133 and 195 Riverside Drive. This site is part of Goodwin College's new Connecticut River Campus. The MetroHartford Brownfields Assessment Program funded Phase I, II and Limited Phase III Environmental Site Assessments total program investment of 150,723 to enable redevelopment of three petroleum storage sites into a new Connecticut River Campus. Following the assessments, the College funded a Remedial Action Plan, along with securing funding to allow for cleanup to begin on the three sites, totaling 30 acres. As a result of having in place Phase I and II EPA-funded Environmental Assessments, Goodwin College was able to secure over 24 million in private bank financing along with 3 million in grant funding from the Connecticut Brownfield Redevelopment Authority and 2.25 million in grant funding from the CT Department of Economic and Community Development all of which were used for remediation and construction costs for the first-phase of construction. In 2008, Goodwin College was awarded three 200,000 Cleanup grants from EPA for remediation to begin preparing three additional sites at the River Campus for future development. The College has stated that it would not have been eligible for such funding if the Phase I & II Assessments, funded by the MetroHartford Program, had not been completed. To date, the EPA grant funds used for environmental assessments and clean-up on the college properties has leveraged an investment of over 60 million in the development of the new Connecticut River Campus, with 110 million pending for the construction of three new magnet schools on college-owned property. Three contiguous properties (133, 195 7 211 Riverside Drive) have been cleaned to residential standards and the College's academic and administrative buildings. The buildings on 133 & 195 were completed in 2009 & 2010 for use as an incubator for the College's environmentally themed magnet high school. The permanent high school (now located on another former brownfield site) has been completed and the two incubator buildings have been repurposed as college classroom and faculty space. Goodwin College has stated 500 jobs are associated with the final use of the property. These jobs represent Goodwin College and CT River Academy (magnet high school) faculty and staff. Former Use: 133 and 195 Riverside: Goodwin College Inc deed:2933/222 acquisition date: 08/15/2007 Site is a former petroleum storage and distribution facility. Immediate past owner is Whitestar Holding Company. The 133 Riverside Drive parcel is 1.98 acres in size and contained a one-story concrete building with a footprint of approximately 3,300 square feet. This building was constructed in 1952 and was occupied by HHS Mechanical Contractors, a piping system design and fabrication contractor. The building's

GENERAL OIL - 133 RIVERSIDE (Continued) **1016456808**

	garage was reportedly used previously for vehicle washing and possibly for vehicle repair or maintenance. The property was used as a petroleum terminal by 1952. The final three above-ground bulk petroleum storage tanks were removed from this parcel in 2005. The 4.15-acre 195 Riverside Drive parcel abuts 133 Riverside Drive to the south and contained two one-story, brick industrial buildings with footprints of approximately 1,500 and 7,300 square feet. The smaller building was occupied by JC Mechanical Controls, a heating and a
Datum:	World Geodetic System of 1984
Acres Property ID:	39281
IC Data Access:	-
Start Date:	-
Redev Completition Date:	-
Completed Date:	-
Acres Cleaned Up:	-
Cleanup Funding:	-
Cleanup Funding Source:	-
Assessment Funding:	-
Assessment Funding Source:	-
Redevelopment Funding:	-
Redev. Funding Source:	-
Redev. Funding Entity Name:	-
Redevelopment Start Date:	-
Assessment Funding Entity:	-
Cleanup Funding Entity:	-
Grant Type:	Petroleum
Accomplishment Type:	-
Accomplishment Count:	-
Cooperative Agreement Number:	97192101
Start Date:	-
Ownership Entity:	Private
Completion Date:	-
Current Owner:	Goodwin College
Did Owner Change:	N
Cleanup Required:	Y
Video Available:	N
Photo Available:	Y
Institutional Controls Required:	Y
IC Category Proprietary Controls:	-
IC Cat. Info. Devices:	Y
IC Cat. Gov. Controls:	-
IC Cat. Enforcement Permit Tools:	-
IC in place date:	3/5/2020
IC in place:	Y
State/tribal program date:	-
State/tribal program ID:	-
State/tribal NFA date:	3/5/2020
Air cleaned:	-
Asbestos found:	-
Asbestos cleaned:	-
Controled substance found:	-
Controled substance cleaned:	-
Drinking water affected:	-
Drinking water cleaned:	-
Groundwater affected:	Y
Groundwater cleaned:	Y
Lead contaminant found:	-

GENERAL OIL - 133 RIVERSIDE (Continued) **1016456808**

Lead cleaned up:	-
No media affected:	-
Unknown media affected:	-
Other cleaned up:	-
Other metals found:	-
Other metals cleaned:	-
Other contaminants found:	-
Other contams found description:	-
PAHs found:	Y
PAHs cleaned up:	Y
PCBs found:	-
PCBs cleaned up:	-
Petro products found:	Y
Petro products cleaned:	Y
Sediments found:	-
Sediments cleaned:	-
Soil affected:	Y
Soil cleaned up:	Y
Surface water cleaned:	Y
VOCs found:	Y
VOCs cleaned:	Y
Cleanup other description:	-
Num. of cleanup and re-dev. jobs:	-
Past use greenspace acreage:	-
Past use residential acreage:	-
Surface Water:	Y
Past use commercial acreage:	-
Past use industrial acreage:	1.98
Future use greenspace acreage:	1.98
Future use residential acreage:	-
Future use commercial acreage:	-
Future use industrial acreage:	-
Superfund Fed. landowner flag:	N
Arsenic cleaned up:	-
Cadmium cleaned up:	-
Chromium cleaned up:	-
Copper cleaned up:	-
Iron cleaned up:	-
mercury cleaned up:	-
Nickel Cleaned Up:	-
No clean up:	-
Pesticides cleaned up:	-
Selenium cleaned up:	-
SVOCs cleaned up:	-
Unknown clean up:	-
Arsenic contaminant found:	-
Cadmium contaminant found:	-
Chromium contaminant found:	-
Copper contaminant found:	-
Iron contaminant found:	-
Mercury contaminant found:	-
Nickel contaminant found:	-
No contaminant found:	-
Pesticides contaminant found:	-
Selenium contaminant found:	-
SVOCs contaminant found:	-
Unknown contaminant found:	-

GENERAL OIL - 133 RIVERSIDE (Continued) **1016456808**

Future Use: Multistory	-
Media affected Bluiding Material:	-
Media affected indoor air:	-
Building material media cleaned up:	-
Indoor air media cleaned up:	-
Unknown media cleaned up:	-
Past Use: Multistory	-
Property Description:	133 and 195 Riverside: Goodwin College Inc deed:2933/222 acquisition date: 08/15/2007 Site is a former petroleum storage and distribution facility. Immediate past owner is Whitestar Holding Company. The 133 Riverside Drive parcel is 1.98 acres in size and contained a one-story concrete building with a footprint of approximately 3,300 square feet. This building was constructed in 1952 and was occupied by HHS Mechanical Contractors, a piping system design and fabrication contractor. The building's garage was reportedly used previously for vehicle washing and possibly for vehicle repair or maintenance. The property was used as a petroleum terminal by 1952. The final three above-ground bulk petroleum storage tanks were removed from this parcel in 2005. The 4.15-acre 195 Riverside Drive parcel abuts 133 Riverside Drive to the south and contained two one-story, brick industrial buildings with footprints of approximately 1,500 and 7,300 square feet. The smaller building was occupied by JC Mechanical Controls, a heating and air conditioning contractor. The larger building was vacant at the time of the Phase II ESA and was most recently occupied by Alert, Inc., a scientific instrumentation service company. The southern portion of the larger building was likely used for vehicle repair and maintenance and contained a shop for Alert. A petroleum terminal with up to eight above-ground storage tanks ASTs operated on this parcel beginning in the 1930s or 1940s. The tanks were removed from the property during the period of 1989 through 1996.
Below Poverty Number:	68
Below Poverty Percent:	12.41
Meidan Income:	285
Meidan Income Number:	240
Meidan Income Percent:	43.8
Vacant Housing Number:	99
Vacant Housing Percent:	26.34
Unemployed Number:	16
Unemployed Percent:	2.92

Name:	GENERAL OIL - 133 RIVERSIDE
Address:	133 RIVERSIDE DRIVE
City,State,Zip:	EAST HARTFORD, CT 06118-1837
Recipient Name:	Capitol Region Council of Governments
Grant Type:	Assessment
Property Number:	12025
Parcel size:	1.98
Latitude:	41.7456462
Longitude:	-72.6419574
HCM Label:	Address Matching-House Number
Map Scale:	-
Point of Reference:	Entrance Point of a Facility or Station
Highlights:	Upon cleanup, this property is used by Goodwin College, a non-profit institution, to create a Connecticut River Campus, including public and private open space and river access. PPF - Former General Oil Property, 12/20/06 7/31/09: Remediation Action Plan draft finished with final version to be completed in August 2009. 9/30/09:

GENERAL OIL - 133 RIVERSIDE (Continued) **1016456808**

Remediation Action Plans for both 133 and 195 Riverside Drive were completed. On 9/30/09, a public meeting was held at Goodwin College to discuss the plans and solicit public comment on them. Additionally, in September 2009 a Request for Proposals was prepared and issued to potential remediation contractors for remedial work at 133 and 195 Riverside Drive. This site is part of Goodwin College's new Connecticut River Campus. The MetroHartford Brownfields Assessment Program funded Phase I, II and Limited Phase III Environmental Site Assessments total program investment of 150,723 to enable redevelopment of three petroleum storage sites into a new Connecticut River Campus. Following the assessments, the College funded a Remedial Action Plan, along with securing funding to allow for cleanup to begin on the three sites, totaling 30 acres. As a result of having in place Phase I and II EPA-funded Environmental Assessments, Goodwin College was able to secure over 24 million in private bank financing along with 3 million in grant funding from the Connecticut Brownfield Redevelopment Authority and 2.25 million in grant funding from the CT Department of Economic and Community Development all of which were used for remediation and construction costs for the first-phase of construction. In 2008, Goodwin College was awarded three 200,000 Cleanup grants from EPA for remediation to begin preparing three additional sites at the River Campus for future development. The College has stated that it would not have been eligible for such funding if the Phase I & II Assessments, funded by the MetroHartford Program, had not been completed. To date, the EPA grant funds used for environmental assessments and clean-up on the college properties has leveraged an investment of over 60 million in the development of the new Connecticut River Campus, with 110 million pending for the construction of three new magnet schools on college-owned property. Three contiguous properties (133, 195 7 211 Riverside Drive) have been cleaned to residential standards and the College's academic and administrative buildings. The buildings on 133 & 195 were completed in 2009 & 2010 for use as an incubator for the College's environmentally themed magnet high school. The permanent high school (now located on another former brownfield site) has been completed and the two incubator buildings have been repurposed as college classroom and faculty space. Goodwin College has stated 500 jobs are associated with the final use of the property. These jobs represent Goodwin College and CT River Academy (magnet high school) faculty and staff. Former Use: 133 and 195 Riverside: Goodwin College Inc deed:2933/222 acquisition date: 08/15/2007 Site is a former petroleum storage and distribution facility. Immediate past owner is Whitestar Holding Company. The 133 Riverside Drive parcel is 1.98 acres in size and contained a one-story concrete building with a footprint of approximately 3,300 square feet. This building was constructed in 1952 and was occupied by HHS Mechanical Contractors, a piping system design and fabrication contractor. The building's garage was reportedly used previously for vehicle washing and possibly for vehicle repair or maintenance. The property was used as a petroleum terminal by 1952. The final three above-ground bulk petroleum storage tanks were removed from this parcel in 2005. The 4.15-acre 195 Riverside Drive parcel abuts 133 Riverside Drive to the south and contained two one-story, brick industrial buildings with footprints of approximately 1,500 and 7,300 square feet. The smaller building was occupied by JC Mechanical Controls, a heating and a

Datum: World Geodetic System of 1984
Acres Property ID: 39281

GENERAL OIL - 133 RIVERSIDE (Continued) **1016456808**

IC Data Access:	-
Start Date:	-
Redev Completition Date:	-
Completed Date:	-
Acres Cleaned Up:	-
Cleanup Funding:	-
Cleanup Funding Source:	-
Assessment Funding:	48628
Assessment Funding Source:	-
Redevelopment Funding:	-
Redev. Funding Source:	-
Redev. Funding Entity Name:	-
Redevelopment Start Date:	-
Assessment Funding Entity:	US EPA - Brownfields Assessment Cooperative Agreement
Cleanup Funding Entity:	-
Grant Type:	Petroleum
Accomplishment Type:	Supplemental Assessment
Accomplishment Count:	N
Cooperative Agreement Number:	97118201
Start Date:	11/15/2007
Ownership Entity:	Private
Completion Date:	4/4/2008
Current Owner:	Goodwin College
Did Owner Change:	N
Cleanup Required:	Y
Video Available:	N
Photo Available:	Y
Institutional Controls Required:	Y
IC Category Proprietary Controls:	-
IC Cat. Info. Devices:	Y
IC Cat. Gov. Controls:	-
IC Cat. Enforcement Permit Tools:	-
IC in place date:	3/5/2020
IC in place:	Y
State/tribal program date:	-
State/tribal program ID:	-
State/tribal NFA date:	3/5/2020
Air cleaned:	-
Asbestos found:	-
Asbestos cleaned:	-
Controled substance found:	-
Controled substance cleaned:	-
Drinking water affected:	-
Drinking water cleaned:	-
Groundwater affected:	Y
Groundwater cleaned:	Y
Lead contaminant found:	-
Lead cleaned up:	-
No media affected:	-
Unknown media affected:	-
Other cleaned up:	-
Other metals found:	-
Other metals cleaned:	-
Other contaminants found:	-
Other contams found description:	-
PAHs found:	Y
PAHs cleaned up:	Y

GENERAL OIL - 133 RIVERSIDE (Continued) **1016456808**

PCBs found:	-
PCBs cleaned up:	-
Petro products found:	Y
Petro products cleaned:	Y
Sediments found:	-
Sediments cleaned:	-
Soil affected:	Y
Soil cleaned up:	Y
Surface water cleaned:	Y
VOCs found:	Y
VOCs cleaned:	Y
Cleanup other description:	-
Num. of cleanup and re-dev. jobs:	-
Past use greenspace acreage:	-
Past use residential acreage:	-
Surface Water:	Y
Past use commercial acreage:	-
Past use industrial acreage:	1.98
Future use greenspace acreage:	1.98
Future use residential acreage:	-
Future use commercial acreage:	-
Future use industrial acreage:	-
Superfund Fed. landowner flag:	N
Arsenic cleaned up:	-
Cadmium cleaned up:	-
Chromium cleaned up:	-
Copper cleaned up:	-
Iron cleaned up:	-
mercury cleaned up:	-
Nickel Cleaned Up:	-
No clean up:	-
Pesticides cleaned up:	-
Selenium cleaned up:	-
SVOCs cleaned up:	-
Unknown clean up:	-
Arsenic contaminant found:	-
Cadmium contaminant found:	-
Chromium contaminant found:	-
Copper contaminant found:	-
Iron contaminant found:	-
Mercury contaminant found:	-
Nickel contaminant found:	-
No contaminant found:	-
Pesticides contaminant found:	-
Selenium contaminant found:	-
SVOCs contaminant found:	-
Unknown contaminant found:	-
Future Use: Multistory	-
Media affected Bluiding Material:	-
Media affected indoor air:	-
Building material media cleaned up:	-
Indoor air media cleaned up:	-
Unknown media cleaned up:	-
Past Use: Multistory	-
Property Description:	133 and 195 Riverside: Goodwin College Inc deed:2933/222 acquisition date: 08/15/2007 Site is a former petroleum storage and distribution facility. Immediate past owner is Whitestar Holding Company. The 133

GENERAL OIL - 133 RIVERSIDE (Continued) **1016456808**

Riverside Drive parcel is 1.98 acres in size and contained a one-story concrete building with a footprint of approximately 3,300 square feet. This building was constructed in 1952 and was occupied by HHS Mechanical Contractors, a piping system design and fabrication contractor. The building's garage was reportedly used previously for vehicle washing and possibly for vehicle repair or maintenance. The property was used as a petroleum terminal by 1952. The final three above-ground bulk petroleum storage tanks were removed from this parcel in 2005. The 4.15-acre 195 Riverside Drive parcel abuts 133 Riverside Drive to the south and contained two one-story, brick industrial buildings with footprints of approximately 1,500 and 7,300 square feet. The smaller building was occupied by JC Mechanical Controls, a heating and air conditioning contractor. The larger building was vacant at the time of the Phase II ESA and was most recently occupied by Alert, Inc., a scientific instrumentation service company. The southern portion of the larger building was likely used for vehicle repair and maintenance and contained a shop for Alert. A petroleum terminal with up to eight above-ground storage tanks ASTs operated on this parcel beginning in the 1930s or 1940s. The tanks were removed from the property during the period of 1989 through 1996.

Below Poverty Number:	68
Below Poverty Percent:	12.41
Meidan Income:	285
Meidan Income Number:	240
Meidan Income Percent:	43.8
Vacant Housing Number:	99
Vacant Housing Percent:	26.34
Unemployed Number:	16
Unemployed Percent:	2.92

Name:	GENERAL OIL - 133 RIVERSIDE
Address:	133 RIVERSIDE DRIVE
City,State,Zip:	EAST HARTFORD, CT 06118-1837
Recipient Name:	Goodwin College, Inc.
Grant Type:	Cleanup
Property Number:	12025
Parcel size:	1.98
Latitude:	41.7456462
Longitude:	-72.6419574
HCM Label:	Address Matching-House Number
Map Scale:	-
Point of Reference:	Entrance Point of a Facility or Station
Highlights:	Upon cleanup, this property is used by Goodwin College, a non-profit institution, to create a Connecticut River Campus, including public and private open space and river access. PPF - Former General Oil Property, 12/20/06 7/31/09: Remediation Action Plan draft finished with final version to be completed in August 2009. 9/30/09: Remediation Action Plans for both 133 and 195 Riverside Drive were completed. On 9/30/09, a public meeting was held at Goodwin College to discuss the plans and solicit public comment on them. Additionally, in September 2009 a Request for Proposals was prepared and issued to potential remediation contractors for remedial work at 133 and 195 Riverside Drive. This site is part of Goodwin College's new Connecticut River Campus. The MetroHartford Brownfields Assessment Program funded Phase I, II and Limited Phase III Environmental Site Assessments total program investment of 150,723 to enable redevelopment of three petroleum storage sites into a new

GENERAL OIL - 133 RIVERSIDE (Continued) **1016456808**

Connecticut River Campus. Following the assessments, the College funded a Remedial Action Plan, along with securing funding to allow for cleanup to begin on the three sites, totaling 30 acres. As a result of having in place Phase I and II EPA-funded Environmental Assessments, Goodwin College was able to secure over 24 million in private bank financing along with 3 million in grant funding from the Connecticut Brownfield Redevelopment Authority and 2.25 million in grant funding from the CT Department of Economic and Community Development all of which were used for remediation and construction costs for the first-phase of construction. In 2008, Goodwin College was awarded three 200,000 Cleanup grants from EPA for remediation to begin preparing three additional sites at the River Campus for future development. The College has stated that it would not have been eligible for such funding if the Phase I & II Assessments, funded by the MetroHartford Program, had not been completed. To date, the EPA grant funds used for environmental assessments and clean-up on the college properties has leveraged an investment of over 60 million in the development of the new Connecticut River Campus, with 110 million pending for the construction of three new magnet schools on college-owned property. Three contiguous properties (133, 195 7 211 Riverside Drive) have been cleaned to residential standards and the College's academic and administrative buildings. The buildings on 133 & 195 were completed in 2009 & 2010 for use as an incubator for the College's environmentally themed magnet high school. The permanent high school (now located on another former brownfield site) has been completed and the two incubator buildings have been repurposed as college classroom and faculty space. Goodwin College has stated 500 jobs are associated with the final use of the property. These jobs represent Goodwin College and CT River Academy (magnet high school) faculty and staff. Former Use: 133 and 195 Riverside: Goodwin College Inc deed:2933/222 acquisition date: 08/15/2007 Site is a former petroleum storage and distribution facility. Immediate past owner is Whitestar Holding Company. The 133 Riverside Drive parcel is 1.98 acres in size and contained a one-story concrete building with a footprint of approximately 3,300 square feet. This building was constructed in 1952 and was occupied by HHS Mechanical Contractors, a piping system design and fabrication contractor. The building's garage was reportedly used previously for vehicle washing and possibly for vehicle repair or maintenance. The property was used as a petroleum terminal by 1952. The final three above-ground bulk petroleum storage tanks were removed from this parcel in 2005. The 4.15-acre 195 Riverside Drive parcel abuts 133 Riverside Drive to the south and contained two one-story, brick industrial buildings with footprints of approximately 1,500 and 7,300 square feet. The smaller building was occupied by JC Mechanical Controls, a heating and a

Datum:	World Geodetic System of 1984
Acres Property ID:	39281
IC Data Access:	-
Start Date:	11/1/2008
Redev Completition Date:	-
Completed Date:	3/5/2020
Acres Cleaned Up:	1.98
Cleanup Funding:	40000
Cleanup Funding Source:	Goodwin College
Assessment Funding:	-
Assessment Funding Source:	-
Redevelopment Funding:	-

GENERAL OIL - 133 RIVERSIDE (Continued) **1016456808**

Redev. Funding Source:	-
Redev. Funding Entity Name:	-
Redevelopment Start Date:	-
Assessment Funding Entity:	-
Cleanup Funding Entity:	Cost Share
Grant Type:	Petroleum
Accomplishment Type:	-
Accomplishment Count:	-
Cooperative Agreement Number:	97192101
Start Date:	-
Ownership Entity:	Private
Completion Date:	-
Current Owner:	Goodwin College
Did Owner Change:	N
Cleanup Required:	Y
Video Available:	N
Photo Available:	Y
Institutional Controls Required:	Y
IC Category Proprietary Controls:	-
IC Cat. Info. Devices:	Y
IC Cat. Gov. Controls:	-
IC Cat. Enforcement Permit Tools:	-
IC in place date:	3/5/2020
IC in place:	Y
State/tribal program date:	-
State/tribal program ID:	-
State/tribal NFA date:	3/5/2020
Air cleaned:	-
Asbestos found:	-
Asbestos cleaned:	-
Controled substance found:	-
Controled substance cleaned:	-
Drinking water affected:	-
Drinking water cleaned:	-
Groundwater affected:	Y
Groundwater cleaned:	Y
Lead contaminant found:	-
Lead cleaned up:	-
No media affected:	-
Unknown media affected:	-
Other cleaned up:	-
Other metals found:	-
Other metals cleaned:	-
Other contaminants found:	-
Other contams found description:	-
PAHs found:	Y
PAHs cleaned up:	Y
PCBs found:	-
PCBs cleaned up:	-
Petro products found:	Y
Petro products cleaned:	Y
Sediments found:	-
Sediments cleaned:	-
Soil affected:	Y
Soil cleaned up:	Y
Surface water cleaned:	Y
VOCs found:	Y

GENERAL OIL - 133 RIVERSIDE (Continued) **1016456808**

VOCs cleaned:	Y
Cleanup other description:	-
Num. of cleanup and re-dev. jobs:	-
Past use greenspace acreage:	-
Past use residential acreage:	-
Surface Water:	Y
Past use commercial acreage:	-
Past use industrial acreage:	1.98
Future use greenspace acreage:	1.98
Future use residential acreage:	-
Future use commercial acreage:	-
Future use industrial acreage:	-
Superfund Fed. landowner flag:	N
Arsenic cleaned up:	-
Cadmium cleaned up:	-
Chromium cleaned up:	-
Copper cleaned up:	-
Iron cleaned up:	-
mercury cleaned up:	-
Nickel Cleaned Up:	-
No clean up:	-
Pesticides cleaned up:	-
Selenium cleaned up:	-
SVOCs cleaned up:	-
Unknown clean up:	-
Arsenic contaminant found:	-
Cadmium contaminant found:	-
Chromium contaminant found:	-
Copper contaminant found:	-
Iron contaminant found:	-
Mercury contaminant found:	-
Nickel contaminant found:	-
No contaminant found:	-
Pesticides contaminant found:	-
Selenium contaminant found:	-
SVOCs contaminant found:	-
Unknown contaminant found:	-
Future Use: Multistory	-
Media affected Bluiding Material:	-
Media affected indoor air:	-
Building material media cleaned up:	-
Indoor air media cleaned up:	-
Unknown media cleaned up:	-
Past Use: Multistory	-
Property Description:	133 and 195 Riverside: Goodwin College Inc deed:2933/222 acquisition date: 08/15/2007 Site is a former petroleum storage and distribution facility. Immediate past owner is Whitestar Holding Company. The 133 Riverside Drive parcel is 1.98 acres in size and contained a one-story concrete building with a footprint of approximately 3,300 square feet. This building was constructed in 1952 and was occupied by HHS Mechanical Contractors, a piping system design and fabrication contractor. The building's garage was reportedly used previously for vehicle washing and possibly for vehicle repair or maintenance. The property was used as a petroleum terminal by 1952. The final three above-ground bulk petroleum storage tanks were removed from this parcel in 2005. The 4.15-acre 195 Riverside Drive parcel abuts 133 Riverside Drive to the south and contained two one-story, brick

GENERAL OIL - 133 RIVERSIDE (Continued) **1016456808**

industrial buildings with footprints of approximately 1,500 and 7,300 square feet. The smaller building was occupied by JC Mechanical Controls, a heating and air conditioning contractor. The larger building was vacant at the time of the Phase II ESA and was most recently occupied by Alert, Inc., a scientific instrumentation service company. The southern portion of the larger building was likely used for vehicle repair and maintenance and contained a shop for Alert. A petroleum terminal with up to eight above-ground storage tanks ASTs operated on this parcel beginning in the 1930s or 1940s. The tanks were removed from the property during the period of 1989 through 1996.

Below Poverty Number:	68
Below Poverty Percent:	12.41
Meidan Income:	285
Meidan Income Number:	240
Meidan Income Percent:	43.8
Vacant Housing Number:	99
Vacant Housing Percent:	26.34
Unemployed Number:	16
Unemployed Percent:	2.92

Name:	GENERAL OIL - 133 RIVERSIDE
Address:	133 RIVERSIDE DRIVE
City,State,Zip:	EAST HARTFORD, CT 06118-1837
Recipient Name:	Goodwin College, Inc.
Grant Type:	Cleanup
Property Number:	12025
Parcel size:	1.98
Latitude:	41.7456462
Longitude:	-72.6419574
HCM Label:	Address Matching-House Number
Map Scale:	-
Point of Reference:	Entrance Point of a Facility or Station
Highlights:	Upon cleanup, this property is used by Goodwin College, a non-profit institution, to create a Connecticut River Campus, including public and private open space and river access. PPF - Former General Oil Property, 12/20/06 7/31/09: Remediation Action Plan draft finished with final version to be completed in August 2009. 9/30/09: Remediation Action Plans for both 133 and 195 Riverside Drive were completed. On 9/30/09, a public meeting was held at Goodwin College to discuss the plans and solicit public comment on them. Additionally, in September 2009 a Request for Proposals was prepared and issued to potential remediation contractors for remedial work at 133 and 195 Riverside Drive. This site is part of Goodwin College's new Connecticut River Campus. The MetroHartford Brownfields Assessment Program funded Phase I, II and Limited Phase III Environmental Site Assessments total program investment of 150,723 to enable redevelopment of three petroleum storage sites into a new Connecticut River Campus. Following the assessments, the College funded a Remedial Action Plan, along with securing funding to allow for cleanup to begin on the three sites, totaling 30 acres. As a result of having in place Phase I and II EPA-funded Environmental Assessments, Goodwin College was able to secure over 24 million in private bank financing along with 3 million in grant funding from the Connecticut Brownfield Redevelopment Authority and 2.25 million in grant funding from the CT Department of Economic and Community Development all of which were used for remediation and construction costs for the first-phase of construction. In 2008, Goodwin College

GENERAL OIL - 133 RIVERSIDE (Continued) **1016456808**

was awarded three 200,000 Cleanup grants from EPA for remediation to begin preparing three additional sites at the River Campus for future development. The College has stated that it would not have been eligible for such funding if the Phase I & II Assessments, funded by the MetroHartford Program, had not been completed. To date, the EPA grant funds used for environmental assessments and clean-up on the college properties has leveraged an investment of over 60 million in the development of the new Connecticut River Campus, with 110 million pending for the construction of three new magnet schools on college-owned property. Three contiguous properties (133, 195 7 211 Riverside Drive) have been cleaned to residential standards and the College's academic and administrative buildings. The buildings on 133 & 195 were completed in 2009 & 2010 for use as an incubator for the College's environmentally themed magnet high school. The permanent high school (now located on another former brownfield site) has been completed and the two incubator buildings have been repurposed as college classroom and faculty space. Goodwin College has stated 500 jobs are associated with the final use of the property. These jobs represent Goodwin College and CT River Academy (magnet high school) faculty and staff. Former Use: 133 and 195 Riverside: Goodwin College Inc deed:2933/222 acquisition date: 08/15/2007 Site is a former petroleum storage and distribution facility. Immediate past owner is Whitestar Holding Company. The 133 Riverside Drive parcel is 1.98 acres in size and contained a one-story concrete building with a footprint of approximately 3,300 square feet. This building was constructed in 1952 and was occupied by HHS Mechanical Contractors, a piping system design and fabrication contractor. The building's garage was reportedly used previously for vehicle washing and possibly for vehicle repair or maintenance. The property was used as a petroleum terminal by 1952. The final three above-ground bulk petroleum storage tanks were removed from this parcel in 2005. The 4.15-acre 195 Riverside Drive parcel abuts 133 Riverside Drive to the south and contained two one-story, brick industrial buildings with footprints of approximately 1,500 and 7,300 square feet. The smaller building was occupied by JC Mechanical Controls, a heating and a

Datum:	World Geodetic System of 1984
Acres Property ID:	39281
IC Data Access:	-
Start Date:	11/1/2008
Redev Completition Date:	-
Completed Date:	3/5/2020
Acres Cleaned Up:	1.98
Cleanup Funding:	200000
Cleanup Funding Source:	EPA
Assessment Funding:	-
Assessment Funding Source:	-
Redevelopment Funding:	-
Redev. Funding Source:	-
Redev. Funding Entity Name:	-
Redevelopment Start Date:	-
Assessment Funding Entity:	-
Cleanup Funding Entity:	US EPA - Brownfields Cleanup Cooperative Agreement
Grant Type:	Petroleum
Accomplishment Type:	-
Accomplishment Count:	-
Cooperative Agreement Number:	97192101
Start Date:	-

GENERAL OIL - 133 RIVERSIDE (Continued) **1016456808**

Ownership Entity:	Private
Completion Date:	-
Current Owner:	Goodwin College
Did Owner Change:	N
Cleanup Required:	Y
Video Available:	N
Photo Available:	Y
Institutional Controls Required:	Y
IC Category Proprietary Controls:	-
IC Cat. Info. Devices:	Y
IC Cat. Gov. Controls:	-
IC Cat. Enforcement Permit Tools:	-
IC in place date:	3/5/2020
IC in place:	Y
State/tribal program date:	-
State/tribal program ID:	-
State/tribal NFA date:	3/5/2020
Air cleaned:	-
Asbestos found:	-
Asbestos cleaned:	-
Controled substance found:	-
Controled substance cleaned:	-
Drinking water affected:	-
Drinking water cleaned:	-
Groundwater affected:	Y
Groundwater cleaned:	Y
Lead contaminant found:	-
Lead cleaned up:	-
No media affected:	-
Unknown media affected:	-
Other cleaned up:	-
Other metals found:	-
Other metals cleaned:	-
Other contaminants found:	-
Other contams found description:	-
PAHs found:	Y
PAHs cleaned up:	Y
PCBs found:	-
PCBs cleaned up:	-
Petro products found:	Y
Petro products cleaned:	Y
Sediments found:	-
Sediments cleaned:	-
Soil affected:	Y
Soil cleaned up:	Y
Surface water cleaned:	Y
VOCs found:	Y
VOCs cleaned:	Y
Cleanup other description:	-
Num. of cleanup and re-dev. jobs:	-
Past use greenspace acreage:	-
Past use residential acreage:	-
Surface Water:	Y
Past use commercial acreage:	-
Past use industrial acreage:	1.98
Future use greenspace acreage:	1.98
Future use residential acreage:	-

GENERAL OIL - 133 RIVERSIDE (Continued) **1016456808**

Future use commercial acreage:	-
Future use industrial acreage:	-
Superfund Fed. landowner flag:	N
Arsenic cleaned up:	-
Cadmium cleaned up:	-
Chromium cleaned up:	-
Copper cleaned up:	-
Iron cleaned up:	-
mercury cleaned up:	-
Nickel Cleaned Up:	-
No clean up:	-
Pesticides cleaned up:	-
Selenium cleaned up:	-
SVOCs cleaned up:	-
Unknown clean up:	-
Arsenic contaminant found:	-
Cadmium contaminant found:	-
Chromium contaminant found:	-
Copper contaminant found:	-
Iron contaminant found:	-
Mercury contaminant found:	-
Nickel contaminant found:	-
No contaminant found:	-
Pesticides contaminant found:	-
Selenium contaminant found:	-
SVOCs contaminant found:	-
Unknown contaminant found:	-
Future Use: Multistory	-
Media affected Bluiding Material:	-
Media affected indoor air:	-
Building material media cleaned up:	-
Indoor air media cleaned up:	-
Unknown media cleaned up:	-
Past Use: Multistory	-
Property Description:	133 and 195 Riverside: Goodwin College Inc deed:2933/222 acquisition date: 08/15/2007 Site is a former petroleum storage and distribution facility. Immediate past owner is Whitestar Holding Company. The 133 Riverside Drive parcel is 1.98 acres in size and contained a one-story concrete building with a footprint of approximately 3,300 square feet. This building was constructed in 1952 and was occupied by HHS Mechanical Contractors, a piping system design and fabrication contractor. The building's garage was reportedly used previously for vehicle washing and possibly for vehicle repair or maintenance. The property was used as a petroleum terminal by 1952. The final three above-ground bulk petroleum storage tanks were removed from this parcel in 2005. The 4.15-acre 195 Riverside Drive parcel abuts 133 Riverside Drive to the south and contained two one-story, brick industrial buildings with footprints of approximately 1,500 and 7,300 square feet. The smaller building was occupied by JC Mechanical Controls, a heating and air conditioning contractor. The larger building was vacant at the time of the Phase II ESA and was most recently occupied by Alert, Inc., a scientific instrumentation service company. The southern portion of the larger building was likely used for vehicle repair and maintenance and contained a shop for Alert. A petroleum terminal with up to eight above-ground storage tanks ASTs operated on this parcel beginning in the 1930s or 1940s. The tanks were removed from the property during the period of 1989 through 1996.

GENERAL OIL - 133 RIVERSIDE (Continued) **1016456808**

Below Poverty Number:	68
Below Poverty Percent:	12.41
Meidan Income:	285
Meidan Income Number:	240
Meidan Income Percent:	43.8
Vacant Housing Number:	99
Vacant Housing Percent:	26.34
Unemployed Number:	16
Unemployed Percent:	2.92

Name:	GENERAL OIL - 133 RIVERSIDE
Address:	133 RIVERSIDE DRIVE
City,State,Zip:	EAST HARTFORD, CT 06118-1837
Recipient Name:	Goodwin College, Inc.
Grant Type:	Cleanup
Property Number:	12025
Parcel size:	1.98
Latitude:	41.7456462
Longitude:	-72.6419574
HCM Label:	Address Matching-House Number
Map Scale:	-
Point of Reference:	Entrance Point of a Facility or Station
Highlights:	Upon cleanup, this property is used by Goodwin College, a non-profit institution, to create a Connecticut River Campus, including public and private open space and river access. PPF - Former General Oil Property, 12/20/06 7/31/09: Remediation Action Plan draft finished with final version to be completed in August 2009. 9/30/09: Remediation Action Plans for both 133 and 195 Riverside Drive were completed. On 9/30/09, a public meeting was held at Goodwin College to discuss the plans and solicit public comment on them. Additionally, in September 2009 a Request for Proposals was prepared and issued to potential remediation contractors for remedial work at 133 and 195 Riverside Drive. This site is part of Goodwin College's new Connecticut River Campus. The MetroHartford Brownfields Assessment Program funded Phase I, II and Limited Phase III Environmental Site Assessments total program investment of 150,723 to enable redevelopment of three petroleum storage sites into a new Connecticut River Campus. Following the assessments, the College funded a Remedial Action Plan, along with securing funding to allow for cleanup to begin on the three sites, totaling 30 acres. As a result of having in place Phase I and II EPA-funded Environmental Assessments, Goodwin College was able to secure over 24 million in private bank financing along with 3 million in grant funding from the Connecticut Brownfield Redevelopment Authority and 2.25 million in grant funding from the CT Department of Economic and Community Development all of which were used for remediation and construction costs for the first-phase of construction. In 2008, Goodwin College was awarded three 200,000 Cleanup grants from EPA for remediation to begin preparing three additional sites at the River Campus for future development. The College has stated that it would not have been eligible for such funding if the Phase I & II Assessments, funded by the MetroHartford Program, had not been completed. To date, the EPA grant funds used for environmental assessments and clean-up on the college properties has leveraged an investment of over 60 million in the development of the new Connecticut River Campus, with 110 million pending for the construction of three new magnet schools on college-owned property. Three contiguous properties (133, 195 7 211

GENERAL OIL - 133 RIVERSIDE (Continued) **1016456808**

Riverside Drive) have been cleaned to residential standards and the College's academic and administrative buildings. The buildings on 133 & 195 were completed in 2009 & 2010 for use as an incubator for the College's environmentally themed magnet high school. The permanent high school (now located on another former brownfield site) has been completed and the two incubator buildings have been repurposed as college classroom and faculty space. Goodwin College has stated 500 jobs are associated with the final use of the property. These jobs represent Goodwin College and CT River Academy (magnet high school) faculty and staff. Former Use: 133 and 195 Riverside: Goodwin College Inc deed:2933/222 acquisition date: 08/15/2007 Site is a former petroleum storage and distribution facility. Immediate past owner is Whitestar Holding Company. The 133 Riverside Drive parcel is 1.98 acres in size and contained a one-story concrete building with a footprint of approximately 3,300 square feet. This building was constructed in 1952 and was occupied by HHS Mechanical Contractors, a piping system design and fabrication contractor. The building's garage was reportedly used previously for vehicle washing and possibly for vehicle repair or maintenance. The property was used as a petroleum terminal by 1952. The final three above-ground bulk petroleum storage tanks were removed from this parcel in 2005. The 4.15-acre 195 Riverside Drive parcel abuts 133 Riverside Drive to the south and contained two one-story, brick industrial buildings with footprints of approximately 1,500 and 7,300 square feet. The smaller building was occupied by JC Mechanical Controls, a heating and a

Datum:	World Geodetic System of 1984
Acres Property ID:	39281
IC Data Access:	-
Start Date:	-
Redev Completition Date:	-
Completed Date:	-
Acres Cleaned Up:	-
Cleanup Funding:	-
Cleanup Funding Source:	-
Assessment Funding:	-
Assessment Funding Source:	-
Redevelopment Funding:	-
Redev. Funding Source:	-
Redev. Funding Entity Name:	-
Redevelopment Start Date:	-
Assessment Funding Entity:	-
Cleanup Funding Entity:	-
Grant Type:	Petroleum
Accomplishment Type:	-
Accomplishment Count:	-
Cooperative Agreement Number:	97192101
Start Date:	-
Ownership Entity:	Private
Completion Date:	-
Current Owner:	Goodwin College
Did Owner Change:	N
Cleanup Required:	Y
Video Available:	N
Photo Available:	Y
Institutional Controls Required:	Y
IC Category Proprietary Controls:	-
IC Cat. Info. Devices:	Y

GENERAL OIL - 133 RIVERSIDE (Continued) **1016456808**

IC Cat. Gov. Controls:	-
IC Cat. Enforcement Permit Tools:	-
IC in place date:	3/5/2020
IC in place:	Y
State/tribal program date:	-
State/tribal program ID:	-
State/tribal NFA date:	3/5/2020
Air cleaned:	-
Asbestos found:	-
Asbestos cleaned:	-
Controled substance found:	-
Controled substance cleaned:	-
Drinking water affected:	-
Drinking water cleaned:	-
Groundwater affected:	Y
Groundwater cleaned:	Y
Lead contaminant found:	-
Lead cleaned up:	-
No media affected:	-
Unknown media affected:	-
Other cleaned up:	-
Other metals found:	-
Other metals cleaned:	-
Other contaminants found:	-
Other contams found description:	-
PAHs found:	Y
PAHs cleaned up:	Y
PCBs found:	-
PCBs cleaned up:	-
Petro products found:	Y
Petro products cleaned:	Y
Sediments found:	-
Sediments cleaned:	-
Soil affected:	Y
Soil cleaned up:	Y
Surface water cleaned:	Y
VOCs found:	Y
VOCs cleaned:	Y
Cleanup other description:	-
Num. of cleanup and re-dev. jobs:	-
Past use greenspace acreage:	-
Past use residential acreage:	-
Surface Water:	Y
Past use commercial acreage:	-
Past use industrial acreage:	1.98
Future use greenspace acreage:	1.98
Future use residential acreage:	-
Future use commercial acreage:	-
Future use industrial acreage:	-
Superfund Fed. landowner flag:	N
Arsenic cleaned up:	-
Cadmium cleaned up:	-
Chromium cleaned up:	-
Copper cleaned up:	-
Iron cleaned up:	-
mercury cleaned up:	-
Nickel Cleaned Up:	-

GENERAL OIL - 133 RIVERSIDE (Continued) **1016456808**

No clean up:	-
Pesticides cleaned up:	-
Selenium cleaned up:	-
SVOCs cleaned up:	-
Unknown clean up:	-
Arsenic contaminant found:	-
Cadmium contaminant found:	-
Chromium contaminant found:	-
Copper contaminant found:	-
Iron contaminant found:	-
Mercury contaminant found:	-
Nickel contaminant found:	-
No contaminant found:	-
Pesticides contaminant found:	-
Selenium contaminant found:	-
SVOCs contaminant found:	-
Unknown contaminant found:	-
Future Use: Multistory	-
Media affected Bluiding Material:	-
Media affected indoor air:	-
Building material media cleaned up:	-
Indoor air media cleaned up:	-
Unknown media cleaned up:	-
Past Use: Multistory	-
Property Description:	133 and 195 Riverside: Goodwin College Inc deed:2933/222 acquisition date: 08/15/2007 Site is a former petroleum storage and distribution facility. Immediate past owner is Whitestar Holding Company. The 133 Riverside Drive parcel is 1.98 acres in size and contained a one-story concrete building with a footprint of approximately 3,300 square feet. This building was constructed in 1952 and was occupied by HHS Mechanical Contractors, a piping system design and fabrication contractor. The building's garage was reportedly used previously for vehicle washing and possibly for vehicle repair or maintenance. The property was used as a petroleum terminal by 1952. The final three above-ground bulk petroleum storage tanks were removed from this parcel in 2005. The 4.15-acre 195 Riverside Drive parcel abuts 133 Riverside Drive to the south and contained two one-story, brick industrial buildings with footprints of approximately 1,500 and 7,300 square feet. The smaller building was occupied by JC Mechanical Controls, a heating and air conditioning contractor. The larger building was vacant at the time of the Phase II ESA and was most recently occupied by Alert, Inc., a scientific instrumentation service company. The southern portion of the larger building was likely used for vehicle repair and maintenance and contained a shop for Alert. A petroleum terminal with up to eight above-ground storage tanks ASTs operated on this parcel beginning in the 1930s or 1940s. The tanks were removed from the property during the period of 1989 through 1996.
Below Poverty Number:	68
Below Poverty Percent:	12.41
Meidan Income:	285
Meidan Income Number:	240
Meidan Income Percent:	43.8
Vacant Housing Number:	99
Vacant Housing Percent:	26.34
Unemployed Number:	16
Unemployed Percent:	2.92

GENERAL OIL - 133 RIVERSIDE (Continued) **1016456808**

Name:	GENERAL OIL - 133 RIVERSIDE
Address:	133 RIVERSIDE DRIVE
City,State,Zip:	EAST HARTFORD, CT 06118-1837
Recipient Name:	Capitol Region Council of Governments
Grant Type:	Assessment
Property Number:	12025
Parcel size:	1.98
Latitude:	41.7456462
Longitude:	-72.6419574
HCM Label:	Address Matching-House Number
Map Scale:	-
Point of Reference:	Entrance Point of a Facility or Station
Highlights:	Upon cleanup, this property is used by Goodwin College, a non-profit institution, to create a Connecticut River Campus, including public and private open space and river access. PPF - Former General Oil Property, 12/20/06 7/31/09: Remediation Action Plan draft finished with final version to be completed in August 2009. 9/30/09: Remediation Action Plans for both 133 and 195 Riverside Drive were completed. On 9/30/09, a public meeting was held at Goodwin College to discuss the plans and solicit public comment on them. Additionally, in September 2009 a Request for Proposals was prepared and issued to potential remediation contractors for remedial work at 133 and 195 Riverside Drive. This site is part of Goodwin College's new Connecticut River Campus. The MetroHartford Brownfields Assessment Program funded Phase I, II and Limited Phase III Environmental Site Assessments total program investment of 150,723 to enable redevelopment of three petroleum storage sites into a new Connecticut River Campus. Following the assessments, the College funded a Remedial Action Plan, along with securing funding to allow for cleanup to begin on the three sites, totaling 30 acres. As a result of having in place Phase I and II EPA-funded Environmental Assessments, Goodwin College was able to secure over 24 million in private bank financing along with 3 million in grant funding from the Connecticut Brownfield Redevelopment Authority and 2.25 million in grant funding from the CT Department of Economic and Community Development all of which were used for remediation and construction costs for the first-phase of construction. In 2008, Goodwin College was awarded three 200,000 Cleanup grants from EPA for remediation to begin preparing three additional sites at the River Campus for future development. The College has stated that it would not have been eligible for such funding if the Phase I & II Assessments, funded by the MetroHartford Program, had not been completed. To date, the EPA grant funds used for environmental assessments and clean-up on the college properties has leveraged an investment of over 60 million in the development of the new Connecticut River Campus, with 110 million pending for the construction of three new magnet schools on college-owned property. Three contiguous properties (133, 195 7 211 Riverside Drive) have been cleaned to residential standards and the College's academic and administrative buildings. The buildings on 133 & 195 were completed in 2009 & 2010 for use as an incubator for the College's environmentally themed magnet high school. The permanent high school (now located on another former brownfield site) has been completed and the two incubator buildings have been repurposed as college classroom and faculty space. Goodwin College has stated 500 jobs are associated with the final use of the property. These jobs represent Goodwin College and CT River Academy (magnet high school) faculty and staff. Former Use: 133 and 195 Riverside: Goodwin College

GENERAL OIL - 133 RIVERSIDE (Continued) **1016456808**

Inc deed:2933/222 acquisition date: 08/15/2007 Site is a former petroleum storage and distribution facility. Immediate past owner is Whitestar Holding Company. The 133 Riverside Drive parcel is 1.98 acres in size and contained a one-story concrete building with a footprint of approximately 3,300 square feet. This building was constructed in 1952 and was occupied by HHS Mechanical Contractors, a piping system design and fabrication contractor. The building's garage was reportedly used previously for vehicle washing and possibly for vehicle repair or maintenance. The property was used as a petroleum terminal by 1952. The final three above-ground bulk petroleum storage tanks were removed from this parcel in 2005. The 4.15-acre 195 Riverside Drive parcel abuts 133 Riverside Drive to the south and contained two one-story, brick industrial buildings with footprints of approximately 1,500 and 7,300 square feet. The smaller building was occupied by JC Mechanical Controls, a heating and a

Datum:	World Geodetic System of 1984
Acres Property ID:	39281
IC Data Access:	-
Start Date:	-
Redev Completition Date:	-
Completed Date:	-
Acres Cleaned Up:	-
Cleanup Funding:	-
Cleanup Funding Source:	-
Assessment Funding:	5567.42
Assessment Funding Source:	EPA
Redevelopment Funding:	-
Redev. Funding Source:	-
Redev. Funding Entity Name:	-
Redevelopment Start Date:	-
Assessment Funding Entity:	US EPA - Brownfields Assessment Cooperative Agreement
Cleanup Funding Entity:	-
Grant Type:	Petroleum
Accomplishment Type:	Phase I Environmental Assessment
Accomplishment Count:	Y
Cooperative Agreement Number:	97118201
Start Date:	4/21/2006
Ownership Entity:	Private
Completion Date:	9/28/2006
Current Owner:	Goodwin College
Did Owner Change:	N
Cleanup Required:	Y
Video Available:	N
Photo Available:	Y
Institutional Controls Required:	Y
IC Category Proprietary Controls:	-
IC Cat. Info. Devices:	Y
IC Cat. Gov. Controls:	-
IC Cat. Enforcement Permit Tools:	-
IC in place date:	3/5/2020
IC in place:	Y
State/tribal program date:	-
State/tribal program ID:	-
State/tribal NFA date:	3/5/2020
Air cleaned:	-
Asbestos found:	-
Asbestos cleaned:	-

GENERAL OIL - 133 RIVERSIDE (Continued) **1016456808**

Controled substance found:	-
Controled substance cleaned:	-
Drinking water affected:	-
Drinking water cleaned:	-
Groundwater affected:	Y
Groundwater cleaned:	Y
Lead contaminant found:	-
Lead cleaned up:	-
No media affected:	-
Unknown media affected:	-
Other cleaned up:	-
Other metals found:	-
Other metals cleaned:	-
Other contaminants found:	-
Other contams found description:	-
PAHs found:	Y
PAHs cleaned up:	Y
PCBs found:	-
PCBs cleaned up:	-
Petro products found:	Y
Petro products cleaned:	Y
Sediments found:	-
Sediments cleaned:	-
Soil affected:	Y
Soil cleaned up:	Y
Surface water cleaned:	Y
VOCs found:	Y
VOCs cleaned:	Y
Cleanup other description:	-
Num. of cleanup and re-dev. jobs:	-
Past use greenspace acreage:	-
Past use residential acreage:	-
Surface Water:	Y
Past use commercial acreage:	-
Past use industrial acreage:	1.98
Future use greenspace acreage:	1.98
Future use residential acreage:	-
Future use commercial acreage:	-
Future use industrial acreage:	-
Superfund Fed. landowner flag:	N
Arsenic cleaned up:	-
Cadmium cleaned up:	-
Chromium cleaned up:	-
Copper cleaned up:	-
Iron cleaned up:	-
mercury cleaned up:	-
Nickel Cleaned Up:	-
No clean up:	-
Pesticides cleaned up:	-
Selenium cleaned up:	-
SVOCs cleaned up:	-
Unknown clean up:	-
Arsenic contaminant found:	-
Cadmium contaminant found:	-
Chromium contaminant found:	-
Copper contaminant found:	-
Iron contaminant found:	-

GENERAL OIL - 133 RIVERSIDE (Continued) **1016456808**

Mercury contaminant found:	-
Nickel contaminant found:	-
No contaminant found:	-
Pesticides contaminant found:	-
Selenium contaminant found:	-
SVOCs contaminant found:	-
Unknown contaminant found:	-
Future Use: Multistory	-
Media affected Bluiding Material:	-
Media affected indoor air:	-
Building material media cleaned up:	-
Indoor air media cleaned up:	-
Unknown media cleaned up:	-
Past Use: Multistory	-
Property Description:	133 and 195 Riverside: Goodwin College Inc deed:2933/222 acquisition date: 08/15/2007 Site is a former petroleum storage and distribution facility. Immediate past owner is Whitestar Holding Company. The 133 Riverside Drive parcel is 1.98 acres in size and contained a one-story concrete building with a footprint of approximately 3,300 square feet. This building was constructed in 1952 and was occupied by HHS Mechanical Contractors, a piping system design and fabrication contractor. The building's garage was reportedly used previously for vehicle washing and possibly for vehicle repair or maintenance. The property was used as a petroleum terminal by 1952. The final three above-ground bulk petroleum storage tanks were removed from this parcel in 2005. The 4.15-acre 195 Riverside Drive parcel abuts 133 Riverside Drive to the south and contained two one-story, brick industrial buildings with footprints of approximately 1,500 and 7,300 square feet. The smaller building was occupied by JC Mechanical Controls, a heating and air conditioning contractor. The larger building was vacant at the time of the Phase II ESA and was most recently occupied by Alert, Inc., a scientific instrumentation service company. The southern portion of the larger building was likely used for vehicle repair and maintenance and contained a shop for Alert. A petroleum terminal with up to eight above-ground storage tanks ASTs operated on this parcel beginning in the 1930s or 1940s. The tanks were removed from the property during the period of 1989 through 1996.
Below Poverty Number:	68
Below Poverty Percent:	12.41
Meidan Income:	285
Meidan Income Number:	240
Meidan Income Percent:	43.8
Vacant Housing Number:	99
Vacant Housing Percent:	26.34
Unemployed Number:	16
Unemployed Percent:	2.92

Name:	GENERAL OIL - 133 RIVERSIDE
Address:	133 RIVERSIDE DRIVE
City,State,Zip:	EAST HARTFORD, CT 06118-1837
Recipient Name:	Capitol Region Council of Governments
Grant Type:	Assessment
Property Number:	12025
Parcel size:	1.98
Latitude:	41.7456462
Longitude:	-72.6419574
HCM Label:	Address Matching-House Number

GENERAL OIL - 133 RIVERSIDE (Continued) **1016456808**

Map Scale: -
Point of Reference: Entrance Point of a Facility or Station
Highlights: Upon cleanup, this property is used by Goodwin College, a non-profit institution, to create a Connecticut River Campus, including public and private open space and river access. PPF - Former General Oil Property, 12/20/06 7/31/09: Remediation Action Plan draft finished with final version to be completed in August 2009. 9/30/09: Remediation Action Plans for both 133 and 195 Riverside Drive were completed. On 9/30/09, a public meeting was held at Goodwin College to discuss the plans and solicit public comment on them. Additionally, in September 2009 a Request for Proposals was prepared and issued to potential remediation contractors for remedial work at 133 and 195 Riverside Drive. This site is part of Goodwin College's new Connecticut River Campus. The MetroHartford Brownfields Assessment Program funded Phase I, II and Limited Phase III Environmental Site Assessments total program investment of 150,723 to enable redevelopment of three petroleum storage sites into a new Connecticut River Campus. Following the assessments, the College funded a Remedial Action Plan, along with securing funding to allow for cleanup to begin on the three sites, totaling 30 acres. As a result of having in place Phase I and II EPA-funded Environmental Assessments, Goodwin College was able to secure over 24 million in private bank financing along with 3 million in grant funding from the Connecticut Brownfield Redevelopment Authority and 2.25 million in grant funding from the CT Department of Economic and Community Development all of which were used for remediation and construction costs for the first-phase of construction. In 2008, Goodwin College was awarded three 200,000 Cleanup grants from EPA for remediation to begin preparing three additional sites at the River Campus for future development. The College has stated that it would not have been eligible for such funding if the Phase I & II Assessments, funded by the MetroHartford Program, had not been completed. To date, the EPA grant funds used for environmental assessments and clean-up on the college properties has leveraged an investment of over 60 million in the development of the new Connecticut River Campus, with 110 million pending for the construction of three new magnet schools on college-owned property. Three contiguous properties (133, 195 7 211 Riverside Drive) have been cleaned to residential standards and the College's academic and administrative buildings. The buildings on 133 & 195 were completed in 2009 & 2010 for use as an incubator for the College's environmentally themed magnet high school. The permanent high school (now located on another former brownfield site) has been completed and the two incubator buildings have been repurposed as college classroom and faculty space. Goodwin College has stated 500 jobs are associated with the final use of the property. These jobs represent Goodwin College and CT River Academy (magnet high school) faculty and staff. Former Use: 133 and 195 Riverside: Goodwin College Inc deed:2933/222 acquisition date: 08/15/2007 Site is a former petroleum storage and distribution facility. Immediate past owner is Whitestar Holding Company. The 133 Riverside Drive parcel is 1.98 acres in size and contained a one-story concrete building with a footprint of approximately 3,300 square feet. This building was constructed in 1952 and was occupied by HHS Mechanical Contractors, a piping system design and fabrication contractor. The building's garage was reportedly used previously for vehicle washing and possibly for vehicle repair or maintenance. The property was used as a petroleum terminal by 1952. The final three above-ground bulk

GENERAL OIL - 133 RIVERSIDE (Continued) **1016456808**

	petroleum storage tanks were removed from this parcel in 2005. The 4.15-acre 195 Riverside Drive parcel abuts 133 Riverside Drive to the south and contained two one-story, brick industrial buildings with footprints of approximately 1,500 and 7,300 square feet. The smaller building was occupied by JC Mechanical Controls, a heating and a
Datum:	World Geodetic System of 1984
Acres Property ID:	39281
IC Data Access:	-
Start Date:	-
Redev Completition Date:	-
Completed Date:	-
Acres Cleaned Up:	-
Cleanup Funding:	-
Cleanup Funding Source:	-
Assessment Funding:	7921.85
Assessment Funding Source:	EPA
Redevelopment Funding:	-
Redev. Funding Source:	-
Redev. Funding Entity Name:	-
Redevelopment Start Date:	-
Assessment Funding Entity:	US EPA - Brownfields Assessment Cooperative Agreement
Cleanup Funding Entity:	-
Grant Type:	Petroleum
Accomplishment Type:	Supplemental Assessment
Accomplishment Count:	N
Cooperative Agreement Number:	97179301
Start Date:	9/6/2007
Ownership Entity:	Private
Completion Date:	4/4/2008
Current Owner:	Goodwin College
Did Owner Change:	N
Cleanup Required:	Y
Video Available:	N
Photo Available:	Y
Institutional Controls Required:	Y
IC Category Proprietary Controls:	-
IC Cat. Info. Devices:	Y
IC Cat. Gov. Controls:	-
IC Cat. Enforcement Permit Tools:	-
IC in place date:	3/5/2020
IC in place:	Y
State/tribal program date:	-
State/tribal program ID:	-
State/tribal NFA date:	3/5/2020
Air cleaned:	-
Asbestos found:	-
Asbestos cleaned:	-
Controled substance found:	-
Controled substance cleaned:	-
Drinking water affected:	-
Drinking water cleaned:	-
Groundwater affected:	Y
Groundwater cleaned:	Y
Lead contaminant found:	-
Lead cleaned up:	-
No media affected:	-
Unknown media affected:	-

GENERAL OIL - 133 RIVERSIDE (Continued) **1016456808**

Other cleaned up:	-
Other metals found:	-
Other metals cleaned:	-
Other contaminants found:	-
Other contams found description:	-
PAHs found:	Y
PAHs cleaned up:	Y
PCBs found:	-
PCBs cleaned up:	-
Petro products found:	Y
Petro products cleaned:	Y
Sediments found:	-
Sediments cleaned:	-
Soil affected:	Y
Soil cleaned up:	Y
Surface water cleaned:	Y
VOCs found:	Y
VOCs cleaned:	Y
Cleanup other description:	-
Num. of cleanup and re-dev. jobs:	-
Past use greenspace acreage:	-
Past use residential acreage:	-
Surface Water:	Y
Past use commercial acreage:	-
Past use industrial acreage:	1.98
Future use greenspace acreage:	1.98
Future use residential acreage:	-
Future use commercial acreage:	-
Future use industrial acreage:	-
Superfund Fed. landowner flag:	N
Arsenic cleaned up:	-
Cadmium cleaned up:	-
Chromium cleaned up:	-
Copper cleaned up:	-
Iron cleaned up:	-
mercury cleaned up:	-
Nickel Cleaned Up:	-
No clean up:	-
Pesticides cleaned up:	-
Selenium cleaned up:	-
SVOCs cleaned up:	-
Unknown clean up:	-
Arsenic contaminant found:	-
Cadmium contaminant found:	-
Chromium contaminant found:	-
Copper contaminant found:	-
Iron contaminant found:	-
Mercury contaminant found:	-
Nickel contaminant found:	-
No contaminant found:	-
Pesticides contaminant found:	-
Selenium contaminant found:	-
SVOCs contaminant found:	-
Unknown contaminant found:	-
Future Use: Multistory	-
Media affected Bluiding Material:	-
Media affected indoor air:	-

GENERAL OIL - 133 RIVERSIDE (Continued) **1016456808**

Building material media cleaned up:	-
Indoor air media cleaned up:	-
Unknown media cleaned up:	-
Past Use: Multistory	-
Property Description:	133 and 195 Riverside: Goodwin College Inc deed:2933/222 acquisition date: 08/15/2007 Site is a former petroleum storage and distribution facility. Immediate past owner is Whitestar Holding Company. The 133 Riverside Drive parcel is 1.98 acres in size and contained a one-story concrete building with a footprint of approximately 3,300 square feet. This building was constructed in 1952 and was occupied by HHS Mechanical Contractors, a piping system design and fabrication contractor. The building's garage was reportedly used previously for vehicle washing and possibly for vehicle repair or maintenance. The property was used as a petroleum terminal by 1952. The final three above-ground bulk petroleum storage tanks were removed from this parcel in 2005. The 4.15-acre 195 Riverside Drive parcel abuts 133 Riverside Drive to the south and contained two one-story, brick industrial buildings with footprints of approximately 1,500 and 7,300 square feet. The smaller building was occupied by JC Mechanical Controls, a heating and air conditioning contractor. The larger building was vacant at the time of the Phase II ESA and was most recently occupied by Alert, Inc., a scientific instrumentation service company. The southern portion of the larger building was likely used for vehicle repair and maintenance and contained a shop for Alert. A petroleum terminal with up to eight above-ground storage tanks ASTs operated on this parcel beginning in the 1930s or 1940s. The tanks were removed from the property during the period of 1989 through 1996.
Below Poverty Number:	68
Below Poverty Percent:	12.41
Meidan Income:	285
Meidan Income Number:	240
Meidan Income Percent:	43.8
Vacant Housing Number:	99
Vacant Housing Percent:	26.34
Unemployed Number:	16
Unemployed Percent:	2.92

Click this hyperlink while viewing on your computer to access additional US BROWNFIELDS: detail in the EDR Site Report.

Y193 **GOODWIN COLLEGE** **CT VCP** **S111119897**
NE **135 RIVERSIDE DRIVE** **N/A**
1/4-1/2 **EAST HARTFORD, CT**
0.327 mi.
1726 ft. **Site 5 of 5 in cluster Y**

Relative: VCP:
Higher

Actual: Name:	GOODWIN COLLEGE
67 ft. Address:	135 RIVERSIDE DRIVE
City,State,Zip:	EAST HARTFORD, CT
Transferor (seller):	Not reported
Transfee (buyer):	Not reported
Certifying Party:	Not reported
Certifying Party Attn:	Not reported
Certifying Party Title:	Not reported
Certifying Party Address:	Not reported
Certifying Party City,St,Zip:	Not reported
Voluntary Remediation Site:	Yes

GOODWIN COLLEGE (Continued) **S111119897**

Date Received:	07/15/2010
Acknowledge Date:	Not reported
Determination Date:	Not reported
LEP Verified/DEP:	Not reported
Rem Id:	9978
Remediation Location Id:	2396
Date Entered:	08/17/2010
Program:	Vol_Rem_133Y
GAO Site:	False
Staff Full Name:	Lee Suarez
Super/Date:	Not reported
Stage Of Project:	Not reported
RP Level Of Activity:	Not reported
RP Needed Level Of Activity:	Not reported
Staff Level Of Activity:	Not reported
Staff Needed Level Of Activity:	Not reported
Public Intrest:	Not reported
PRP Cooperation:	Not reported
Enforcement Status:	Not reported
Level Of Complexity:	Not reported
Complex Eng Or Sci:	False
Complex Due To Public Involvement:	False
Politically Complex:	False
Complex Enforcement:	False
Coordination With Other Bureaus:	False
EPA Involvement:	False
Staff Prefrence:	Not reported
Readiness For Transfer:	Not reported
Project Transfer Time:	Not reported
Transfer Comments:	Not reported
Staff As Of July 2000:	Not reported
Initial Staff:	Not reported
Type Of Transfer:	Not reported
Salutation:	Not reported
Relationship To Transfer:	Not reported
Audit Date:	Not reported
Verif Type:	Not reported
Audit Outcome:	Not reported
GW:	Not reported
Basin:	Not reported
1st Payment:	Not reported
Pay Tag1:	Not reported
2nd Payment:	Not reported
Pay Tag2:	Not reported
Rtn:	Not reported
Revised:	Not reported
ECAF Received:	Not reported
Old Determination Date:	Not reported
Redeterminationdate:	Not reported
Previous Determination:	Not reported
Monitoringoption:	Not reported
Postremedialmonitoring:	Not reported
Schedule Of I/R:	Not reported
Schedule Overdue:	Not reported
Aprvl Sched:	Not reported
Yr 1 Report:	Not reported
Yr 2 Report:	Not reported

GOODWIN COLLEGE (Continued) **S111119897**

Report Overdue:	Not reported
Ext Aprvl Sched:	Not reported
License #:	Not reported
Project Phase:	Not reported
PT Comments:	Not reported
EPA Id Number:	Not reported
GW Class:	Not reported
SW Class:	Not reported
AO/C0:	Not reported
Water Lead(Y Or N):	Not reported
Priority:	Not reported
Project Status(A, I Or D):	Not reported
Last Updated:	Not reported
SR Comments:	Not reported
Priority Or Work-Load:	Not reported
Status:	LEP post 10/1/95 filing
Notes:	Not reported
Special Project Name:	Not reported
Special Project Comments:	Not reported
DOT Project:	Not reported
Pt Counter:	0
Project Complete:	False
Project Inactive:	False
Intl Deposit #:	Not reported
Deposit #:	Not reported
Spill Case #:	Not reported
Diversion Id:	0
Public Notice:	Not reported
Rap Received:	Not reported
Rap Approved:	Not reported
Compliance Category:	Not reported
Delete Record:	False
ECAF Reviewed By:	Not reported
Notlocatable:	False
Primaryaddress:	False
Aka_sitename:	False
Primarysitename:	False
Aka_siteaddress:	False
Lead:	LEP
Contain Value For Decode:	L
ACKTAG:	Not reported
RCVTAG:	Not reported
Rtn Ctfd:	Not reported
Review:	Not reported
I:	Not reported
C:	Not reported
D:	Not reported
Issued:	Not reported
Cont Type:	Not reported
Issues:	Not reported
PW Program:	False
PT Program:	False
US Program:	False
DA Program:	False
SR Program:	False
SF Program:	False

Z194 **ATLAS OIL COMPANY** **CT SDADB** **S104253701**
ENE **247 RIVERSIDE DRIVE** **CT CPCS** **N/A**
1/4-1/2 **EAST HARTFORD, CT 06108**
0.330 mi.
1745 ft. **Site 1 of 9 in cluster Z**

Relative:
Higher

Actual:
56 ft.

Site Discovery and Assessment:

Facility ID:	2525
Rem Master ID:	2959
PTP Id:	Not reported
WPC Number:	Not reported
Postal District:	Not reported
Latitude:	Not reported
Longitude:	Not reported
Lat/Long Determined By:	Not reported
Ground Water Quality Classification:	Not reported
Surface Water Quality Classification:	Not reported
Waste Type:	HYDRO/OIL
Disposal:	UST
Sample Data Available:	False
Updated By:	MCDANIEL, M.
Update Program:	D&A
Updated:	7/25/1995
Date Created:	Not reported
Duplicate:	False

SDA Federal:

EPA CERCLIS Id:	Not reported
Number EPA RCRIS Id:	Not reported
Site on EPA's CERCLIS:	Not reported
Site Archived from CERCLIS:	Not reported
Archive Date:	Not reported
EPA's Removal at Site:	Not reported
Deferred to another EPA Program:	Not reported
EPA Env Priority Initiative Site:	Not reported
Federal Facility:	Not reported
Site on EPA's National Priority List:	Not reported
Part of an NPL site:	Not reported
RCRA Generator Status:	Not reported
RCRA Permit Status:	Not reported

SDA Referral:

Referral Id:	2341
Source of referral:	SPILLS
Date Received:	7/12/1995
Staff Assigned:	Not reported
Remediation Program:	Not reported
Date dt_assigned:	Not reported
Remediation Complete Approved DEP/Verified by LEP:	Not reported
Outcome:	Not reported

SDA Remedial:

Remedial Id:	Not reported
PTP Id:	Not reported
Remediation Program:	Not reported
Remediation Program Entered:	Not reported
Staff Assigned:	Not reported
Remediation Program:	Not reported
Date dt_assign:	Not reported
Project Phase:	Not reported
Order issued:	Not reported

ATLAS OIL COMPANY (Continued) **S104253701**

Order Number:	Not reported
Date order issued:	Not reported
Remedial Investigation Start:	Not reported
Remedial Investigation Completed:	Not reported
Remedial Design Start:	Not reported
Remedial Design complet:	Not reported
Remedial Action Start:	Not reported
Remedial Action Completed:	Not reported
Date Oper/ maintenance Started:	Not reported
GW monitoring:	Not reported
Remediation complete Approved DEP/Verified by LEP:	Not reported

SDA Orders:

Order Id:	Not reported
Order Number:	Not reported
Date order issued:	Not reported
Staff Assigned:	Not reported
Type of Order:	Not reported
Order Respondent:	Not reported
Admin Appeal Date:	Not reported
Date of Admin Appeal Ruling:	Not reported
Date of Admin Appeal Ruling:	Not reported
Date of Final Order:	Not reported
Date of Court Appeal:	Not reported
Date of Court Ruling:	Not reported
Date of Court Ruling:	Not reported
Date Order Modified:	Not reported
Date Referred to AG:	Not reported
Judgement:	Not reported
Date of AGR judgement:	Not reported
Penalty assessed:	Not reported
Order Complete:	Not reported
In compliance:	Not reported
Comments:	Not reported

SDADB:

SDA Waste:

Waste Id:	11
Waste Type:	HYDRO/OIL
Description:	Hydrocarbons and/or Fuel Oil

CPCS:

Name:	ATLAS OIL COMPANY
Address:	247 RIVERSIDE DRIVE
City,State,Zip:	EAST HARTFORD, CT 06108
Site Type:	Projects
Lust Status code:	Not reported
Lust Status:	Not reported
PTP Form:	III
Program:	Property Transfer Program
Comments:	Projects
Site Type Definition:	Property Transfer Form III

195
NNE
1/4-1/2
0.331 mi.
1750 ft.

GOODWIN COLLEGE
45 RIVERSIDE DRIVE (135 RIVERSIDE DRIVE AND 247 RIVERSIDE DR
EAST HARTFORD, CT 06106

CT LUST **S109595822**
N/A

Relative:
Higher

Actual:
75 ft.

LUST:

Name:	GOODWIN COLLEGE
Name 2:	Former Spague and Former Atlas Terminal
Address:	45 RIVERSIDE DRIVE (135 RIVERSIDE DRIVE AND 247 RIVERSIDE DRIVE)
Address 2:	Not reported
City,State,Zip:	EAST HARTFORD, CT 06106
LUST Case Id:	58999
Release Date:	Not reported
Site Case ID:	0
Substance:	Not reported
Release Source:	Not reported
Release Cause:	Not reported
Release Identified:	Not reported
Case Number:	Not reported
Release Quantity:	Not reported
Facility City Number:	43

Detail As of 06/2020:

Name:	GOODWIN COLLEGE
Name 2:	Former Spague and Former Atlas Terminal
Address:	45 RIVERSIDE DRIVE (135 RIVERSIDE DRIVE AND 247 RIVERSIDE DRIVE)
City,State,Zip:	EAST HARTFORD, CT 06106
Address 2:	Not reported
LUST Id:	0
UST Facility Id:	0
LUST Case Id:	58999
Lust Status:	Lust Completed
Processing Status:	Not reported
EPA Reportable:	False
Motor Fuel:	False
Diesel:	False
Gasoline:	False
Other:	True
Other Release:	Waste Oil
No Release:	False
Leak:	False
Tank:	False
Piping:	False
Overfill:	False
Removal:	False
Incident Date:	02/10/2009
Entry Date:	03/18/2009
Site Case Id:	0
UST Site Id:	1372
Cost Recovery Spill Case #:	0
Old SITS Number:	0
Case Log Id:	0
Monthly Report Id:	0
UST Owner Id:	0
LUST Owner Id:	Not reported
UST Event Id:	0
Contact Info:	Not reported
Contact EMail:	Not reported
Site Contact City,St,Zip:	119, CT 06067

GOODWIN COLLEGE (Continued) **S109595822**

2nd Contact:	Not reported
2nd Contact EMail:	Not reported
2nd Contact Address:	Not reported
2nd Contact City,St,Zip:	UNKNOWN
2nd Contact Address 2:	Not reported
2nd Contact City 2:	Not reported
2nd Contact Phone Number:	Not reported
2nd Contact Fax Number:	Not reported
2nd Contact Type:	Not reported
Facility City Num:	43
Site Contact:	Robert Carr, Jr. (Zuvic Associates, Inc.)
Site Contact Address:	1090 Elm Street
Site Contact Add 2:	Suite 102
Site Contact City 2:	Rocky Hill
Site Contact Phone:	8604364901
Site Contact Fax:	8604364953
Site Contact Type:	Not reported
Department Contact 1:	Not reported
Department Contact 2:	Not reported
Referral Source:	Not reported
Offsite Source:	False
Date Referred:	Not reported
Emergency:	False
Private Heating Fuel:	False
Commercial Heating Fuel:	False
Commercial HF < 2100 Gal.:	False
Commercial HF > 2100 Gal.:	False
Commercial HF - Size Unk:	False
No LUST Site:	False
Cost Recvry Prgm Candidate:	False
OCSRD Complete:	False
Follow Up Flag:	False
Alternate Water Supply:	False
Relocation:	False
Responsible Party:	False
Responsible EMail:	Not reported
Resp Party Name:	Altas Oil Co.
Resp Party Address:	412 Tolland Street
Resp Party City,St,Zip:	East Hartford, CT 06106
Resp Party Town Number:	43
Resp Party Phone:	8602896435
Resp Party Fax:	Not reported
Resp Party Name 2:	Irwin Singer
Resp Party Address 2:	P.O. Box 280287
Resp Party Phone 2:	Not reported
Investigator Id:	0
Follow Update:	Not reported
Area Lextent:	Not reported
Annual Precipitation:	Not reported
Affected Population:	Not reported
Population Setting:	Not reported
Ground Water Direction:	Not reported
Ground Water Gradient:	Not reported
Hydro Basin:	Not reported
Drastic:	Not reported
Geo Setting:	Not reported
Ground Water Classification:	GB

GOODWIN COLLEGE (Continued) **S109595822**

Receptor:	Not reported
Ground Water Flow Direction:	Not reported
Ground Water Depth:	Not reported
Areas Of Concern:	Not reported
Free Product Inches:	0
Fund Date:	Not reported
Fund Planned:	No
Fund Obligated:	No
Fund Outlayed:	No
Fund Judgment:	No
Fund Recovered:	No
Cellar Borings:	False
Install Micro Wells:	False
Ground Water Sample:	False
Soil Sample:	False
Soil Gas:	False
Site Inspect:	False
Soil Excavate:	False
Geo Probe:	False
Survey:	False
Potable Well Sample:	False
Sample MWS:	False
Ground Water Gauging:	False
Soil Venting:	False
Active:	True
NOV Action:	None
NOV Issued:	Not reported
NOV Due:	Not reported
NOV Received:	Not reported
NOV Closed:	Not reported
NOV Disc Date:	Not reported
NOV Issued Date:	Not reported
NOV Compliance Sched:	Not reported
NOV Admin Order:	Not reported
NOV Referred To Ag:	Not reported
Stop All NOV Actions:	False
Release Invest Rpt:	False
DEP App Letter 1:	False
Correct Action Plan:	False
DEP App Letter 2:	False
Rem Sys Install:	False
Rem Sys Install Date:	Not reported
Closure Date:	Not reported
Rem Sys Monitoring Rpt:	False
Qrtly Gwater Mon Rpts:	False
Closure Req Rpt:	False
DEP Closure Letter:	False
Referred To:	Not reported
No Wells:	0
Lph Wells:	0
User Stamp:	allison forrest/forresta
Date Stamp:	01/31/2014
Correspondence:	Not reported
Environmental Impact:	Not reported
FollowUp:	Not reported
GW Comments:	Connecticut River is ~250 ft to the west of site.
Location Desc:	Not reported

GOODWIN COLLEGE (Continued) **S109595822**

NOV Comments: Not reported
Release Desc: Not reported
Running Comments: UST Enforcement Files, Cleanup Fund Files, and LUST Files
Work Performed: Not reported

Z196 **GOODWIN COLLEGE RIVERFRONT CAMPUS** **CT BROWNFIELDS** **S101985143**
NE **211 RIVERSIDE DR** **CT PROPERTY** **N/A**
1/4-1/2 **EAST HARTFORD, CT 06118** **CT SPILLS**
0.331 mi. **CT AIRS**
1750 ft. **Site 2 of 9 in cluster Z** **CT NPDES**

Relative: Higher

Actual: 57 ft.

BROWNFIELDS 2:
Region: 2
Data Source CD: EPA
Data Source: EPA Funded Brownfields Project

CT Property:
Name: MOTIVA TERMINAL FACILITY #58007
Address: 211 RIVERSIDE DRIVE
City,state,zip: EAST HARTFORD, CT
Seller Name: Motiva Enterprises LLC
Buyer Name: 211 Riverside, LLC
Certifying Party: 211 Riverside, LLC
Certifying Attention Person: Mark E. Scheinberg
Title Of Certifying Person: Member
Certifying Person Address: 745 Burnside Avenue
Certifying Person City,St,Zip: East Hartford, CT 06108
Property Transfer Forms: Form III (DEP-PERD-PTP-203) when a discharge, spillage, uncontrolled loss, seepage or filtration of hazardous waste has occurred at the parcel that has not been fully remediated or the environmental conditions at the parcel are unknown. The person signing the Form III certification agrees to investigate and remediate the site in accordance with the remediation standards. The statute does not require completion of remediation before the parcel is transferred. Any person submitting a Form III shall simultaneously submit a completed Environmental Condition Assessment Form (ECAF)(DEP-PERD-PTP-200).
Date Recieved: 07/15/2004
Ackn Date: 07/29/2004
Determination Date: 12/08/2004
LEP Verified/DEP Approval Date: Not reported
Rem Id: 6323
Remediation Location Id: 2544
Date Entered: 07/27/2004
Program: Property Transfer Program
GAO Site: False
Staff Full Name: Claire Quinn
Super/Date: 07/30/2004
Stage Of Project: Not reported
RP Level Of Activity: Not reported
RP Needed Level Of Activity: Not reported
Staff Level Of Activity: Not reported
Staff Needed Level Of Activity: Not reported
Public Intrest: Not reported
PRP Cooperation: Not reported
Enforcement Status: Not reported

GOODWIN COLLEGE RIVERFRONT CAMPUS (Continued) **S101985143**

Level Of Complexity:	Not reported
Complex Eng Or Sci:	False
Complex Due To Public Involvement:	False
Politically Complex:	False
Complex Enforcement:	False
Coordination With Other Bureaus:	False
EPA Involvement:	False
Staff Prefrence:	Not reported
Readiness For Transfer:	Not reported
Project Transfer Time:	Not reported
Transfer Comments:	Not reported
Staff As Of July 2000:	Not reported
Initial Staff:	Not reported
Type Of Transfer:	real property
Salutation:	Mr. Scheinberg
Relationship To Transfer:	transferee
Audit Date:	Not reported
Verif Type:	Not reported
Audit Outcome:	Not reported
GW:	GB
Basin:	Not reported
1st Payment:	3000
Pay Tag1:	5263
2nd Payment:	Not reported
Pay Tag2:	Not reported
RTN:	Not reported
Revised:	Not reported
ECAF Received:	Not reported
Old Determination Date:	Not reported
Redeterminationdate:	Not reported
Previous Determination:	Not reported
Monitoringoption:	Not reported
Postremedialmonitoring:	Not reported
Schedule Of I/R:	01/09/2006
Schedule Overdue:	Not reported
Aprvl Sched:	Not reported
Yr 1 Report:	Not reported
Yr 2 Report:	Not reported
Report Overdue:	Not reported
Ext Aprvl Sched:	Not reported
License #:	Not reported
Project Phase:	Not reported
PT Comments:	Not reported
EPA Id Number:	Not reported
GW Class:	Not reported
SW Class:	Not reported
AO/C0:	Not reported
Water Lead(Y Or N):	Not reported
Priority:	Not reported
Project Status(A, I Or D):	Not reported
Last Updated:	Not reported
SR Comments:	Not reported
Priority Or Work-Load:	Not reported
Status:	Not reported
Notes:	Not reported
Special Project Name:	Not reported
Special Project Comments:	Not reported

GOODWIN COLLEGE RIVERFRONT CAMPUS (Continued) **S101985143**

DOT Project:	Not reported
Pt Counter:	0
Project Complete:	False
Project Inactive:	False
Int Deposit #:	05-10
Deposit #:	Not reported
Spill Case #:	Not reported
Diversion Id:	0
Public Notice:	Not reported
RAP Received:	Not reported
RAP Approved:	Not reported
Compliance Category:	D
Delete Record:	False
ECAF Reviewed By:	Not reported
Not Locatable:	False
Primary Address:	False
AKA Site Name:	False
Primary Site Name:	False
AKA Site Address:	False
Lead:	LEP
Name:	MOTIVA TERMINAL FACILITY #58007
Address:	211 RIVERSIDE DRIVE
City,state,zip:	EAST HARTFORD, CT
Seller Name:	211 Riverside, LLC
Buyer Name:	Goodwin College, Inc.
Certifying Party:	Goodwin College, Inc.
Certifying Attention Person:	Mark E. Scheinberg
Title Of Certifying Person:	President
Certifying Person Address:	745 Burnside Avenue
Certifying Person City,St,Zip:	East Hartford, CT 06108
Property Transfer Forms:	Form III (DEP-PERD-PTP-203) when a discharge, spillage, uncontrolled loss, seepage or filtration of hazardous waste has occurred at the parcel that has not been fully remediated or the environmental conditions at the parcel are unknown. The person signing the Form III certification agrees to investigate and remediate the site in accordance with the remediation standards. The statute does not require completion of remediation before the parcel is transferred. Any person submitting a Form III shall simultaneously submit a completed Environmental Condition Assessment Form (ECAF)(DEP-PERD-PTP-200).
Date Recieved:	08/30/2007
Ackn Date:	11/21/2007
Determination Date:	11/21/2007
LEP Verified/DEP Approval Date:	Not reported
Rem Id:	8703
Remediation Location Id:	2544
Date Entered:	09/26/2007
Program:	Property Transfer Program
GAO Site:	False
Staff Full Name:	Monica Meschiatti
Super/Date:	11/23/2007
Stage Of Project:	Not reported
RP Level Of Activity:	Not reported
RP Needed Level Of Activity:	Not reported
Staff Level Of Activity:	Not reported
Staff Needed Level Of Activity:	Not reported

GOODWIN COLLEGE RIVERFRONT CAMPUS (Continued) **S101985143**

Public Intrest:	Not reported
PRP Cooperation:	Not reported
Enforcement Status:	Not reported
Level Of Complexity:	Not reported
Complex Eng Or Sci:	False
Complex Due To Public Involvement:	False
Politically Complex:	False
Complex Enforcement:	False
Coordination With Other Bureaus:	False
EPA Involvement:	False
Staff Prefrence:	Not reported
Readiness For Transfer:	Not reported
Project Transfer Time:	Not reported
Transfer Comments:	Not reported
Staff As Of July 2000:	Not reported
Initial Staff:	Not reported
Type Of Transfer:	real property
Salutation:	Mr. Scheinberg
Relationship To Transfer:	transferee
Audit Date:	Not reported
Verif Type:	Not reported
Audit Outcome:	Not reported
GW:	GB
Basin:	Not reported
1st Payment:	3000
Pay Tag1:	6878
2nd Payment:	Not reported
Pay Tag2:	Not reported
RTN:	Not reported
Revised:	Not reported
ECAF Received:	Not reported
Old Determination Date:	Not reported
Redeterminationdate:	Not reported
Previous Determination:	Not reported
Monitoringoption:	Not reported
Postremedialmonitoring:	2012-06-18 00:00:00
Schedule Of I/R:	03/12/2009
Schedule Overdue:	Not reported
Aprvl Sched:	Not reported
Yr 1 Report:	Not reported
Yr 2 Report:	Not reported
Report Overdue:	Not reported
Ext Aprvl Sched:	Not reported
License #:	Not reported
Project Phase:	Not reported
PT Comments:	F
EPA Id Number:	Not reported
GW Class:	Not reported
SW Class:	Not reported
AO/C0:	Not reported
Water Lead(Y Or N):	Not reported
Priority:	Not reported
Project Status(A, I Or D):	Not reported
Last Updated:	Not reported
SR Comments:	Not reported
Priority Or Work-Load:	Not reported
Status:	Not reported

GOODWIN COLLEGE RIVERFRONT CAMPUS (Continued) **S101985143**

Notes:	Not reported
Special Project Name:	Not reported
Special Project Comments:	Not reported
DOT Project:	Not reported
Pt Counter:	0
Project Complete:	False
Project Inactive:	False
Int Deposit #:	08-1728
Deposit #:	Not reported
Spill Case #:	Not reported
Diversion Id:	0
Public Notice:	Not reported
RAP Received:	Not reported
RAP Approved:	Not reported
Compliance Category:	b
Delete Record:	False
ECAF Reviewed By:	Lee Suarez
Not Locatable:	False
Primary Address:	True
AKA Site Name:	False
Primary Site Name:	True
AKA Site Address:	False
Lead:	LEP

SPILLS:

Name:	Not reported
Address:	211 RIVERSIDE DR
City,State,Zip:	EAST HARTFORD, CT
Year of Database:	1991
Case Number:	5447
Who Took Spill:	PROCHASKA
Assigned To:	Not reported
Report Date:	09/18/1991
Report Time:	19
Date Release:	Not reported
Time Responded:	Not reported
Corrective Action Taken:	Not reported
Cause Info:	Not reported
Media Info:	Not reported
Release Type:	Not reported
Reported By:	Not reported
Phone:	Not reported
Representing:	Not reported
Terminated:	Y
Recovd (Total):	.
Total (Water):	.
Facility Status:	Not reported
Continuous Spill:	Not reported
Released Substance:	Not reported
Qty:	. (Gallons)
Emergency Measure:	Not reported
Water Body:	Not reported
Discharger:	Not reported
Telephone:	Not reported
Responsible Party:	Not reported
RP Address 1:	Not reported
RP City,St,Zip:	Not reported

GOODWIN COLLEGE RIVERFRONT CAMPUS (Continued) **S101985143**

Historic: Not reported
Waterbody: Not reported
Time Stamp: Not reported
Sr Inspector: Not reported
At Inspctor: Not reported
User Stamp: Not reported
Comments: Not reported

Year of Database: 1991
Town of Spill: EAST HARTFORD
Case Number: 5447
OCSRD Inspector: 917
Spill Date: 09/18/91
Spill Time: 19: 0
Report Date: 09/18/91
Report Time: 19: 1
Reported By: Not reported
Representing: YANKEE FIBER CONTROL
Work Telephone: 203- 861- 1939
Home Telephone: Not reported
Telephone Pole#: .
Incident Type: HAZARDOUS WASTE
Substance: ASBESTOS
Quantity: . Gallon(s)
Concentration: .
Action Desc: Not reported
On Going: Not reported
Continuous Spill: Not reported
Release Status: Terminated, Contained
Misc Info: LEAKING WASTE TRAILER
Water Body: Not reported
Other Media: Not reported
Release Area: Ground Surface
Total (Water): .
Recovd (Water): .
Recovd (Total): .
Polluter Name: YANKEE FIBER CONTROL
Polluted Address: Not reported
Polluted City,St,Zip: .
Polluter Phone: .- .- .
Polluter Responisbility: Polluter accepts financial reponsibility
Unknown Responsibility: Not reported
Unknown Polluter: Not reported
Cleanup Action: Not reported
Dun and Bradst#: Not reported
UST Unit: Not reported
Agency Notified: Not reported
State Agency: Not reported
Notify Date: .
Notify Time: Not reported
Other Agency: Not reported
Notify Other: Not reported
Notify Status: Not reported
Class1: Commercial
Other Class: Not reported
Cause1: Container Failure
Other Cause: Not reported

GOODWIN COLLEGE RIVERFRONT CAMPUS (Continued) **S101985143**

Actions1: Contained/Removed
Other Actions: Not reported
Cleanup Contractor: Not reported
Contractor Name: Not reported
Did DEP Hire Contractor: Not reported
Date Contractor Hired: .
When Contractor Requested: Not reported
When Contractor Arrived: Not reported
Who Took Spill: PROCHASKA
Badge # of Who Recieved Spill: 203
Who Assigned Spill: EMANUELSON
Badge # of Who Assigned Spill: 917
Date Assigned: 09/18/91
Assigned Time: 19: 1
Spill Status: Closed
Case 1136: Not reported
Federal 311K: .
Case #1: Not reported
Case #2: .
Cost Recovery: .
Property Owner: Not reported
Property Other: .
Property Name: Not reported
Property Addr: Not reported
Property CSZ: .
Polluter: Not reported
Owner: Not reported
Operator: Not reported
Vehicle Make: Not reported
Vehicle Model: Not reported
Truck Reg: Not reported
Trail Reg: Not reported
Additional Info: Not reported
Updated: Not reported
Update Date: .

AIRS:
Name: GOODWIN COLLEGE RIVERFRONT CAMPUS
Address: 211 RIVERSIDE DR
City,State,Zip: EAST HARTFORD, CT 061181837
Address: Not reported
OBS: Not reported
Client No.: Not reported
Town No.: Not reported
Prem No.: Not reported
Contact: Not reported
Phone# Area Code: Not reported
Mail Street: Not reported
Mail Town: Not reported
Mail State: Not reported
Mail Zip: Not reported
X Utm Grid: Not reported
Y Utm Grid: Not reported
Sic: Not reported
Permit No: 053-0397-R
Description: Not reported
Date Permit Issued: 11/01/1932

GOODWIN COLLEGE RIVERFRONT CAMPUS (Continued) **S101985143**

Date Permit Expires:	Not reported
Carbon Monoxide Emissions (TPY):	Not reported
Actual Pm10(TPY):	Not reported
Actual So(TPY):	Not reported
Actual Nox(TPY):	Not reported
Actual Hc(TPY):	Not reported
PM25-Pri:	Not reported
NH3:	Not reported
Contact Title:	Not reported
Contact Email:	Not reported
Affiliation Type:	Not reported
Permit EI Type:	Air Quality Registration
Status:	Active
Assigned Staff:	Amarello Susan
Affiliate Add1:	Not reported
Affiliate Add2:	Not reported
Affiliate City:	Not reported
Affiliate State:	Not reported
Affiliate Zip:	Not reported
Contact Add1:	Not reported
Contact City:	Not reported
Contact State:	Not reported
Contact Zip:	Not reported
Annual Fee:	No
AFS ID:	Not reported
Company Name:	Not reported
NAICS Primary:	Not reported
NACIS Desc:	Not reported

NPDES:

Name:	MOTIVA ENTERPRISES LLC
Address:	211 RIVERSIDE DRIVE
City:	EAST HARTFORD
Town Id:	43
Company Name:	MOTIVA ENTERPRISES LLC
Permit Number:	SP0000707
Permit Issued Date:	08/07/2001
Permit Expiration Date:	08/07/2011
Application Received Date:	04/01/1995
Affiliation Type:	Not reported
Permit EI Type:	Not reported
App Id:	Not reported
Site Address Description:	Not reported
Site Address Line 2:	Not reported
Permit Description:	Not reported
Status:	Not reported
Affiliate Address Line 1:	Not reported
Affiliate Address Line 2:	Not reported
Affiliate City/State/Zip:	Not reported
Contact Name:	Not reported
Contact Title:	Not reported
Contact EMail:	Not reported

Name:	EAST HARTFORD SALES TERMINAL
Address:	211 RIVERSIDE DRIVE
City:	EAST HARTFORD
Town Id:	43

GOODWIN COLLEGE RIVERFRONT CAMPUS (Continued) **S101985143**

Company Name: STAR ENTERPRISE
Permit Number: GSI000222
Permit Issued Date: 11/12/1997
Permit Expiration Date: 10/01/2002
Application Received Date: 10/29/1997
Affiliation Type: Not reported
Permit EI Type: Not reported
App Id: Not reported
Site Address Description: Not reported
Site Address Line 2: Not reported
Permit Description: Not reported
Status: Not reported
Affiliate Address Line 1: Not reported
Affiliate Address Line 2: Not reported
Affiliate City/State/Zip: Not reported
Contact Name: Not reported
Contact Title: Not reported
Contact EMail: Not reported

Name: STAR ENTERPRISE/TEXACO
Address: 211 RIVERSIDE DRIVE
City: EAST HARTFORD
Town Id: 43
Company Name: STAR ENTERPRISE
Permit Number: GSW001478
Permit Issued Date: 12/01/1995
Permit Expiration Date: 10/01/1997
Application Received Date: 12/01/1995
Affiliation Type: Not reported
Permit EI Type: Not reported
App Id: Not reported
Site Address Description: Not reported
Site Address Line 2: Not reported
Permit Description: Not reported
Status: Not reported
Affiliate Address Line 1: Not reported
Affiliate Address Line 2: Not reported
Affiliate City/State/Zip: Not reported
Contact Name: Not reported
Contact Title: Not reported
Contact EMail: Not reported

Name: EAST HARTFORD TERMINAL
Address: 211 RIVERSIDE DRIVE
City: EAST HARTFORD
Town Id: 43
Company Name: MOTIVA ENTERPRISES LLC
Permit Number: GSI001230
Permit Issued Date: 05/12/1999
Permit Expiration Date: 10/01/2002
Application Received Date: 05/12/1999
Affiliation Type: Not reported
Permit EI Type: Not reported
App Id: Not reported
Site Address Description: Not reported
Site Address Line 2: Not reported
Permit Description: Not reported

GOODWIN COLLEGE RIVERFRONT CAMPUS (Continued) **S101985143**

Status:	Not reported
Affiliate Address Line 1:	Not reported
Affiliate Address Line 2:	Not reported
Affiliate City/State/Zip:	Not reported
Contact Name:	Not reported
Contact Title:	Not reported
Contact EMail:	Not reported

Name:	EAST HARTFORD SALES TERMINAL
Address:	211 RIVERSIDE DRIVE
City:	EAST HARTFORD
Town Id:	43
Company Name:	STAR ENTERPRISE
Permit Number:	GSI000222
Permit Issued Date:	11/12/1997
Permit Expiration Date:	10/01/2002
Application Received Date:	10/24/1997
Affiliation Type:	Not reported
Permit EI Type:	Not reported
App Id:	Not reported
Site Address Description:	Not reported
Site Address Line 2:	Not reported
Permit Description:	Not reported
Status:	Not reported
Affiliate Address Line 1:	Not reported
Affiliate Address Line 2:	Not reported
Affiliate City/State/Zip:	Not reported
Contact Name:	Not reported
Contact Title:	Not reported
Contact EMail:	Not reported

Name:	STAR ENTERPRISE/TEXACO
Address:	211 RIVERSIDE DRIVE
City:	EAST HARTFORD
Town Id:	43
Company Name:	STAR ENTERPRISE
Permit Number:	GSW001478
Permit Issued Date:	12/14/1995
Permit Expiration Date:	10/01/1997
Application Received Date:	12/05/1995
Affiliation Type:	Not reported
Permit EI Type:	Not reported
App Id:	Not reported
Site Address Description:	Not reported
Site Address Line 2:	Not reported
Permit Description:	Not reported
Status:	Not reported
Affiliate Address Line 1:	Not reported
Affiliate Address Line 2:	Not reported
Affiliate City/State/Zip:	Not reported
Contact Name:	Not reported
Contact Title:	Not reported
Contact EMail:	Not reported

Name:	EAST HARTFORD TERMINAL
Address:	211 RIVERSIDE DRIVE
City:	EAST HARTFORD

GOODWIN COLLEGE RIVERFRONT CAMPUS (Continued) **S101985143**

Town Id:	43
Company Name:	MOTIVA ENTERPRISES LLC
Permit Number:	GSI001230
Permit Issued Date:	05/12/1999
Permit Expiration Date:	10/01/2002
Application Received Date:	05/12/1999
Affiliation Type:	Not reported
Permit EI Type:	Not reported
App Id:	Not reported
Site Address Description:	Not reported
Site Address Line 2:	Not reported
Permit Description:	Not reported
Status:	Not reported
Affiliate Address Line 1:	Not reported
Affiliate Address Line 2:	Not reported
Affiliate City/State/Zip:	Not reported
Contact Name:	Not reported
Contact Title:	Not reported
Contact EMail:	Not reported

Z197 **MOTIVA PETROLEUM TERMINAL** **US BROWNFIELDS** **1014475845**
NE **211 RIVERSIDE DRIVE AKA 1 RIVERSIDE DRIVE** **N/A**
1/4-1/2 **EAST HARTFORD, CT 06118**
0.331 mi.
1750 ft. **Site 3 of 9 in cluster Z**

Relative:
Higher

Actual:
57 ft.

US BROWNFIELDS:

Name:	MOTIVA PETROLEUM TERMINAL
Address:	211 RIVERSIDE DRIVE AKA 1 RIVERSIDE DRIVE
City,State,Zip:	EAST HARTFORD, CT 06118-1837
Recipient Name:	Capitol Region Council of Governments
Grant Type:	Assessment
Property Number:	12034, 12032
Parcel size:	11
Latitude:	41.7437462
Longitude:	-72.6400705
HCM Label:	-
Map Scale:	-
Point of Reference:	-
Highlights:	Once clean, this property will be used by Goodwin College, a non-profit institution, to create a Connecticut River Campus, including public and private open space and river access. PPF - Former Motiva Petroleum Terminal, 12/20/06 Former Use: Former petroleum storage and distribution facility. Past owner Motiva Enterprises, LLC. Immediate past owner: 211 Riverside, LLC. Current owner: Goodwin College Inc deed: 2933/225 date of sale: 08/15/2007. Two one-story, brick buildings occupied the western portion of this parcel west of Riverside Drive. The buildings were constructed in 1931. The westernmost building was a former warehouse with a footprint of approximately 7,900 square feet. The second structure was a former office/garage building of approximately 7,500 square feet. The southern portion of the smaller building was used to service vehicles. The eastern portion of this parcel is located east of Riverside Drive and contains no buildings. Above ground bulk petroleum storage tanks occupied the western portion of the property beginning circa 1931 and the eastern portion of the parcel by 1952. The tanks were removed in 2002. The Buckeye Pipeline site is an approximately 0.8 acre portion of vacant land at the southeastern

MOTIVA PETROLEUM TERMINAL (Continued) **1014475845**

	corner of the 11 acre 211 Riverside Drive parcel. It surrounds an area of land that is currently leased to Buckeye Pipeline.
Datum:	World Geodetic System of 1984
Acres Property ID:	39282
IC Data Access:	-
Start Date:	-
Redev Completition Date:	-
Completed Date:	-
Acres Cleaned Up:	-
Cleanup Funding:	-
Cleanup Funding Source:	-
Assessment Funding:	-
Assessment Funding Source:	-
Redevelopment Funding:	-
Redev. Funding Source:	-
Redev. Funding Entity Name:	-
Redevelopment Start Date:	-
Assessment Funding Entity:	-
Cleanup Funding Entity:	-
Grant Type:	Petroleum
Accomplishment Type:	-
Accomplishment Count:	-
Cooperative Agreement Number:	97118201
Start Date:	-
Ownership Entity:	Private
Completion Date:	-
Current Owner:	Goodwin College, LLC
Did Owner Change:	Y
Cleanup Required:	Y
Video Available:	-
Photo Available:	-
Institutional Controls Required:	N
IC Category Proprietary Controls:	-
IC Cat. Info. Devices:	-
IC Cat. Gov. Controls:	-
IC Cat. Enforcement Permit Tools:	-
IC in place date:	-
IC in place:	N
State/tribal program date:	12/8/2004
State/tribal program ID:	273322a134
State/tribal NFA date:	-
Air cleaned:	-
Asbestos found:	-
Asbestos cleaned:	-
Controled substance found:	-
Controled substance cleaned:	-
Drinking water affected:	-
Drinking water cleaned:	-
Groundwater affected:	Y
Groundwater cleaned:	-
Lead contaminant found:	Y
Lead cleaned up:	-
No media affected:	-
Unknown media affected:	-
Other cleaned up:	-
Other metals found:	-
Other metals cleaned:	-

MOTIVA PETROLEUM TERMINAL (Continued) **1014475845**

Other contaminants found:	-
Other contams found description:	-
PAHs found:	Y
PAHs cleaned up:	-
PCBs found:	-
PCBs cleaned up:	-
Petro products found:	Y
Petro products cleaned:	-
Sediments found:	-
Sediments cleaned:	-
Soil affected:	Y
Soil cleaned up:	-
Surface water cleaned:	-
VOCs found:	Y
VOCs cleaned:	-
Cleanup other description:	-
Num. of cleanup and re-dev. jobs:	-
Past use greenspace acreage:	-
Past use residential acreage:	-
Surface Water:	-
Past use commercial acreage:	-
Past use industrial acreage:	11
Future use greenspace acreage:	-
Future use residential acreage:	-
Future use commercial acreage:	-
Future use industrial acreage:	-
Superfund Fed. landowner flag:	Y
Arsenic cleaned up:	-
Cadmium cleaned up:	-
Chromium cleaned up:	-
Copper cleaned up:	-
Iron cleaned up:	-
mercury cleaned up:	-
Nickel Cleaned Up:	-
No clean up:	-
Pesticides cleaned up:	-
Selenium cleaned up:	-
SVOCs cleaned up:	-
Unknown clean up:	-
Arsenic contaminant found:	-
Cadmium contaminant found:	-
Chromium contaminant found:	-
Copper contaminant found:	-
Iron contaminant found:	-
Mercury contaminant found:	-
Nickel contaminant found:	-
No contaminant found:	-
Pesticides contaminant found:	-
Selenium contaminant found:	-
SVOCs contaminant found:	-
Unknown contaminant found:	-
Future Use: Multistory	-
Media affected Bluiding Material:	-
Media affected indoor air:	-
Building material media cleaned up:	-
Indoor air media cleaned up:	-
Unknown media cleaned up:	-

MOTIVA PETROLEUM TERMINAL (Continued) **1014475845**

Past Use: Multistory	-
Property Description:	Former petroleum storage and distribution facility. Past owner Motiva Enterprises, LLC. Immediate past owner: 211 Riverside, LLC. Current owner: Goodwin College Inc deed: 2933/225 date of sale: 08/15/2007. Two one-story, brick buildings occupied the western portion of this parcel west of Riverside Drive. The buildings were constructed in 1931. The westernmost building was a former warehouse with a footprint of approximately 7,900 square feet. The second structure was a former office/garage building of approximately 7,500 square feet. The southern portion of the smaller building was used to service vehicles. The eastern portion of this parcel is located east of Riverside Drive and contains no buildings. Above ground bulk petroleum storage tanks occupied the western portion of the property beginning circa 1931 and the eastern portion of the parcel by 1952. The tanks were removed in 2002. The Buckeye Pipeline site is an approximately 0.8 acre portion of vacant land at the southeastern corner of the 11 acre 211 Riverside Drive parcel. It surrounds an area of land that is currently leased to Buckeye Pipeline.
Below Poverty Number:	83
Below Poverty Percent:	12.67
Meidan Income:	285
Meidan Income Number:	283
Meidan Income Percent:	43.21
Vacant Housing Number:	103
Vacant Housing Percent:	24
Unemployed Number:	23
Unemployed Percent:	3.51

Name:	MOTIVA PETROLEUM TERMINAL
Address:	211 RIVERSIDE DRIVE AKA 1 RIVERSIDE DRIVE
City,State,Zip:	EAST HARTFORD, CT 06118-1837
Recipient Name:	Capitol Region Council of Governments
Grant Type:	Assessment
Property Number:	12034, 12032
Parcel size:	11
Latitude:	41.7437462
Longitude:	-72.6400705
HCM Label:	-
Map Scale:	-
Point of Reference:	-
Highlights:	Once clean, this property will be used by Goodwin College, a non-profit institution, to create a Connecticut River Campus, including public and private open space and river access. PPF - Former Motiva Petroleum Terminal, 12/20/06 Former Use: Former petroleum storage and distribution facility. Past owner Motiva Enterprises, LLC. Immediate past owner: 211 Riverside, LLC. Current owner: Goodwin College Inc deed: 2933/225 date of sale: 08/15/2007. Two one-story, brick buildings occupied the western portion of this parcel west of Riverside Drive. The buildings were constructed in 1931. The westernmost building was a former warehouse with a footprint of approximately 7,900 square feet. The second structure was a former office/garage building of approximately 7,500 square feet. The southern portion of the smaller building was used to service vehicles. The eastern portion of this parcel is located east of Riverside Drive and contains no buildings. Above ground bulk petroleum storage tanks occupied the western portion of the property beginning circa 1931 and the eastern portion of the parcel by 1952.

MOTIVA PETROLEUM TERMINAL (Continued) **1014475845**

	The tanks were removed in 2002. The Buckeye Pipeline site is an approximately 0.8 acre portion of vacant land at the southeastern corner of the 11 acre 211 Riverside Drive parcel. It surrounds an area of land that is currently leased to Buckeye Pipeline.
Datum:	World Geodetic System of 1984
Acres Property ID:	39282
IC Data Access:	-
Start Date:	-
Redev Completition Date:	-
Completed Date:	-
Acres Cleaned Up:	-
Cleanup Funding:	-
Cleanup Funding Source:	-
Assessment Funding:	-
Assessment Funding Source:	-
Redevelopment Funding:	-
Redev. Funding Source:	-
Redev. Funding Entity Name:	-
Redevelopment Start Date:	-
Assessment Funding Entity:	-
Cleanup Funding Entity:	-
Grant Type:	Petroleum
Accomplishment Type:	-
Accomplishment Count:	-
Cooperative Agreement Number:	96109801
Start Date:	-
Ownership Entity:	Private
Completion Date:	-
Current Owner:	Goodwin College, LLC
Did Owner Change:	Y
Cleanup Required:	Y
Video Available:	-
Photo Available:	-
Institutional Controls Required:	N
IC Category Proprietary Controls:	-
IC Cat. Info. Devices:	-
IC Cat. Gov. Controls:	-
IC Cat. Enforcement Permit Tools:	-
IC in place date:	-
IC in place:	N
State/tribal program date:	12/8/2004
State/tribal program ID:	273322a134
State/tribal NFA date:	-
Air cleaned:	-
Asbestos found:	-
Asbestos cleaned:	-
Controled substance found:	-
Controled substance cleaned:	-
Drinking water affected:	-
Drinking water cleaned:	-
Groundwater affected:	Y
Groundwater cleaned:	-
Lead contaminant found:	Y
Lead cleaned up:	-
No media affected:	-
Unknown media affected:	-
Other cleaned up:	-

MOTIVA PETROLEUM TERMINAL (Continued) **1014475845**

Other metals found:	-
Other metals cleaned:	-
Other contaminants found:	-
Other contams found description:	-
PAHs found:	Y
PAHs cleaned up:	-
PCBs found:	-
PCBs cleaned up:	-
Petro products found:	Y
Petro products cleaned:	-
Sediments found:	-
Sediments cleaned:	-
Soil affected:	Y
Soil cleaned up:	-
Surface water cleaned:	-
VOCs found:	Y
VOCs cleaned:	-
Cleanup other description:	-
Num. of cleanup and re-dev. jobs:	-
Past use greenspace acreage:	-
Past use residential acreage:	-
Surface Water:	-
Past use commercial acreage:	-
Past use industrial acreage:	11
Future use greenspace acreage:	-
Future use residential acreage:	-
Future use commercial acreage:	-
Future use industrial acreage:	-
Superfund Fed. landowner flag:	Y
Arsenic cleaned up:	-
Cadmium cleaned up:	-
Chromium cleaned up:	-
Copper cleaned up:	-
Iron cleaned up:	-
mercury cleaned up:	-
Nickel Cleaned Up:	-
No clean up:	-
Pesticides cleaned up:	-
Selenium cleaned up:	-
SVOCs cleaned up:	-
Unknown clean up:	-
Arsenic contaminant found:	-
Cadmium contaminant found:	-
Chromium contaminant found:	-
Copper contaminant found:	-
Iron contaminant found:	-
Mercury contaminant found:	-
Nickel contaminant found:	-
No contaminant found:	-
Pesticides contaminant found:	-
Selenium contaminant found:	-
SVOCs contaminant found:	-
Unknown contaminant found:	-
Future Use: Multistory	-
Media affected Bluiding Material:	-
Media affected indoor air:	-
Building material media cleaned up:	-

MOTIVA PETROLEUM TERMINAL (Continued) **1014475845**

Indoor air media cleaned up:	-
Unknown media cleaned up:	-
Past Use: Multistory	-
Property Description:	Former petroleum storage and distribution facility. Past owner Motiva Enterprises, LLC. Immediate past owner: 211 Riverside, LLC. Current owner: Goodwin College Inc deed: 2933/225 date of sale: 08/15/2007. Two one-story, brick buildings occupied the western portion of this parcel west of Riverside Drive. The buildings were constructed in 1931. The westernmost building was a former warehouse with a footprint of approximately 7,900 square feet. The second structure was a former office/garage building of approximately 7,500 square feet. The southern portion of the smaller building was used to service vehicles. The eastern portion of this parcel is located east of Riverside Drive and contains no buildings. Above ground bulk petroleum storage tanks occupied the western portion of the property beginning circa 1931 and the eastern portion of the parcel by 1952. The tanks were removed in 2002. The Buckeye Pipeline site is an approximately 0.8 acre portion of vacant land at the southeastern corner of the 11 acre 211 Riverside Drive parcel. It surrounds an area of land that is currently leased to Buckeye Pipeline.
Below Poverty Number:	83
Below Poverty Percent:	12.67
Meidan Income:	285
Meidan Income Number:	283
Meidan Income Percent:	43.21
Vacant Housing Number:	103
Vacant Housing Percent:	24
Unemployed Number:	23
Unemployed Percent:	3.51

Name:	MOTIVA PETROLEUM TERMINAL
Address:	211 RIVERSIDE DRIVE AKA 1 RIVERSIDE DRIVE
City,State,Zip:	EAST HARTFORD, CT 06118-1837
Recipient Name:	Capitol Region Council of Governments
Grant Type:	Assessment
Property Number:	12034, 12032
Parcel size:	11
Latitude:	41.7437462
Longitude:	-72.6400705
HCM Label:	-
Map Scale:	-
Point of Reference:	-
Highlights:	Once clean, this property will be used by Goodwin College, a non-profit institution, to create a Connecticut River Campus, including public and private open space and river access. PPF - Former Motiva Petroleum Terminal, 12/20/06 Former Use: Former petroleum storage and distribution facility. Past owner Motiva Enterprises, LLC. Immediate past owner: 211 Riverside, LLC. Current owner: Goodwin College Inc deed: 2933/225 date of sale: 08/15/2007. Two one-story, brick buildings occupied the western portion of this parcel west of Riverside Drive. The buildings were constructed in 1931. The westernmost building was a former warehouse with a footprint of approximately 7,900 square feet. The second structure was a former office/garage building of approximately 7,500 square feet. The southern portion of the smaller building was used to service vehicles. The eastern portion of this parcel is located east of Riverside Drive and contains no buildings. Above ground bulk

MOTIVA PETROLEUM TERMINAL (Continued) **1014475845**

petroleum storage tanks occupied the western portion of the property beginning circa 1931 and the eastern portion of the parcel by 1952. The tanks were removed in 2002. The Buckeye Pipeline site is an approximately 0.8 acre portion of vacant land at the southeastern corner of the 11 acre 211 Riverside Drive parcel. It surrounds an area of land that is currently leased to Buckeye Pipeline.

Datum:	World Geodetic System of 1984
Acres Property ID:	39282
IC Data Access:	-
Start Date:	-
Redev Completition Date:	-
Completed Date:	-
Acres Cleaned Up:	-
Cleanup Funding:	-
Cleanup Funding Source:	-
Assessment Funding:	-
Assessment Funding Source:	-
Redevelopment Funding:	-
Redev. Funding Source:	-
Redev. Funding Entity Name:	-
Redevelopment Start Date:	-
Assessment Funding Entity:	-
Cleanup Funding Entity:	-
Grant Type:	Petroleum
Accomplishment Type:	-
Accomplishment Count:	-
Cooperative Agreement Number:	97118201
Start Date:	-
Ownership Entity:	Private
Completion Date:	-
Current Owner:	Goodwin College, LLC
Did Owner Change:	Y
Cleanup Required:	Y
Video Available:	-
Photo Available:	-
Institutional Controls Required:	N
IC Category Proprietary Controls:	-
IC Cat. Info. Devices:	-
IC Cat. Gov. Controls:	-
IC Cat. Enforcement Permit Tools:	-
IC in place date:	-
IC in place:	N
State/tribal program date:	12/8/2004
State/tribal program ID:	273322a134
State/tribal NFA date:	-
Air cleaned:	-
Asbestos found:	-
Asbestos cleaned:	-
Controled substance found:	-
Controled substance cleaned:	-
Drinking water affected:	-
Drinking water cleaned:	-
Groundwater affected:	Y
Groundwater cleaned:	-
Lead contaminant found:	Y
Lead cleaned up:	-
No media affected:	-

MOTIVA PETROLEUM TERMINAL (Continued) **1014475845**

Unknown media affected:	-
Other cleaned up:	-
Other metals found:	-
Other metals cleaned:	-
Other contaminants found:	-
Other contams found description:	-
PAHs found:	Y
PAHs cleaned up:	-
PCBs found:	-
PCBs cleaned up:	-
Petro products found:	Y
Petro products cleaned:	-
Sediments found:	-
Sediments cleaned:	-
Soil affected:	Y
Soil cleaned up:	-
Surface water cleaned:	-
VOCs found:	Y
VOCs cleaned:	-
Cleanup other description:	-
Num. of cleanup and re-dev. jobs:	-
Past use greenspace acreage:	-
Past use residential acreage:	-
Surface Water:	-
Past use commercial acreage:	-
Past use industrial acreage:	11
Future use greenspace acreage:	-
Future use residential acreage:	-
Future use commercial acreage:	-
Future use industrial acreage:	-
Superfund Fed. landowner flag:	Y
Arsenic cleaned up:	-
Cadmium cleaned up:	-
Chromium cleaned up:	-
Copper cleaned up:	-
Iron cleaned up:	-
mercury cleaned up:	-
Nickel Cleaned Up:	-
No clean up:	-
Pesticides cleaned up:	-
Selenium cleaned up:	-
SVOCs cleaned up:	-
Unknown clean up:	-
Arsenic contaminant found:	-
Cadmium contaminant found:	-
Chromium contaminant found:	-
Copper contaminant found:	-
Iron contaminant found:	-
Mercury contaminant found:	-
Nickel contaminant found:	-
No contaminant found:	-
Pesticides contaminant found:	-
Selenium contaminant found:	-
SVOCs contaminant found:	-
Unknown contaminant found:	-
Future Use: Multistory	-
Media affected Bluiding Material:	-

MOTIVA PETROLEUM TERMINAL (Continued) **1014475845**

Media affected indoor air:	-
Building material media cleaned up:	-
Indoor air media cleaned up:	-
Unknown media cleaned up:	-
Past Use: Multistory	-
Property Description:	Former petroleum storage and distribution facility. Past owner Motiva Enterprises, LLC. Immediate past owner: 211 Riverside, LLC. Current owner: Goodwin College Inc deed: 2933/225 date of sale: 08/15/2007. Two one-story, brick buildings occupied the western portion of this parcel west of Riverside Drive. The buildings were constructed in 1931. The westernmost building was a former warehouse with a footprint of approximately 7,900 square feet. The second structure was a former office/garage building of approximately 7,500 square feet. The southern portion of the smaller building was used to service vehicles. The eastern portion of this parcel is located east of Riverside Drive and contains no buildings. Above ground bulk petroleum storage tanks occupied the western portion of the property beginning circa 1931 and the eastern portion of the parcel by 1952. The tanks were removed in 2002. The Buckeye Pipeline site is an approximately 0.8 acre portion of vacant land at the southeastern corner of the 11 acre 211 Riverside Drive parcel. It surrounds an area of land that is currently leased to Buckeye Pipeline.
Below Poverty Number:	83
Below Poverty Percent:	12.67
Meidan Income:	285
Meidan Income Number:	283
Meidan Income Percent:	43.21
Vacant Housing Number:	103
Vacant Housing Percent:	24
Unemployed Number:	23
Unemployed Percent:	3.51

Name:	MOTIVA PETROLEUM TERMINAL
Address:	211 RIVERSIDE DRIVE AKA 1 RIVERSIDE DRIVE
City,State,Zip:	EAST HARTFORD, CT 06118-1837
Recipient Name:	Capitol Region Council of Governments
Grant Type:	Assessment
Property Number:	12034, 12032
Parcel size:	11
Latitude:	41.7437462
Longitude:	-72.6400705
HCM Label:	-
Map Scale:	-
Point of Reference:	-
Highlights:	Once clean, this property will be used by Goodwin College, a non-profit institution, to create a Connecticut River Campus, including public and private open space and river access. PPF - Former Motiva Petroleum Terminal, 12/20/06 Former Use: Former petroleum storage and distribution facility. Past owner Motiva Enterprises, LLC. Immediate past owner: 211 Riverside, LLC. Current owner: Goodwin College Inc deed: 2933/225 date of sale: 08/15/2007. Two one-story, brick buildings occupied the western portion of this parcel west of Riverside Drive. The buildings were constructed in 1931. The westernmost building was a former warehouse with a footprint of approximately 7,900 square feet. The second structure was a former office/garage building of approximately 7,500 square feet. The southern portion of the smaller building was used to

MOTIVA PETROLEUM TERMINAL (Continued) **1014475845**

service vehicles. The eastern portion of this parcel is located east of Riverside Drive and contains no buildings. Above ground bulk petroleum storage tanks occupied the western portion of the property beginning circa 1931 and the eastern portion of the parcel by 1952. The tanks were removed in 2002. The Buckeye Pipeline site is an approximately 0.8 acre portion of vacant land at the southeastern corner of the 11 acre 211 Riverside Drive parcel. It surrounds an area of land that is currently leased to Buckeye Pipeline.

Datum:	World Geodetic System of 1984
Acres Property ID:	39282
IC Data Access:	-
Start Date:	-
Redev Completition Date:	-
Completed Date:	-
Acres Cleaned Up:	-
Cleanup Funding:	-
Cleanup Funding Source:	-
Assessment Funding:	40944.91
Assessment Funding Source:	-
Redevelopment Funding:	-
Redev. Funding Source:	-
Redev. Funding Entity Name:	-
Redevelopment Start Date:	-
Assessment Funding Entity:	US EPA - Brownfields Assessment Cooperative Agreement
Cleanup Funding Entity:	-
Grant Type:	Petroleum
Accomplishment Type:	Phase II Environmental Assessment
Accomplishment Count:	N
Cooperative Agreement Number:	97118201
Start Date:	11/9/2006
Ownership Entity:	Private
Completion Date:	4/20/2007
Current Owner:	Goodwin College, LLC
Did Owner Change:	Y
Cleanup Required:	Y
Video Available:	-
Photo Available:	-
Institutional Controls Required:	N
IC Category Proprietary Controls:	-
IC Cat. Info. Devices:	-
IC Cat. Gov. Controls:	-
IC Cat. Enforcement Permit Tools:	-
IC in place date:	-
IC in place:	N
State/tribal program date:	12/8/2004
State/tribal program ID:	273322a134
State/tribal NFA date:	-
Air cleaned:	-
Asbestos found:	-
Asbestos cleaned:	-
Controled substance found:	-
Controled substance cleaned:	-
Drinking water affected:	-
Drinking water cleaned:	-
Groundwater affected:	Y
Groundwater cleaned:	-
Lead contaminant found:	Y

MOTIVA PETROLEUM TERMINAL (Continued) **1014475845**

Lead cleaned up:	-
No media affected:	-
Unknown media affected:	-
Other cleaned up:	-
Other metals found:	-
Other metals cleaned:	-
Other contaminants found:	-
Other contams found description:	-
PAHs found:	Y
PAHs cleaned up:	-
PCBs found:	-
PCBs cleaned up:	-
Petro products found:	Y
Petro products cleaned:	-
Sediments found:	-
Sediments cleaned:	-
Soil affected:	Y
Soil cleaned up:	-
Surface water cleaned:	-
VOCs found:	Y
VOCs cleaned:	-
Cleanup other description:	-
Num. of cleanup and re-dev. jobs:	-
Past use greenspace acreage:	-
Past use residential acreage:	-
Surface Water:	-
Past use commercial acreage:	-
Past use industrial acreage:	11
Future use greenspace acreage:	-
Future use residential acreage:	-
Future use commercial acreage:	-
Future use industrial acreage:	-
Superfund Fed. landowner flag:	Y
Arsenic cleaned up:	-
Cadmium cleaned up:	-
Chromium cleaned up:	-
Copper cleaned up:	-
Iron cleaned up:	-
mercury cleaned up:	-
Nickel Cleaned Up:	-
No clean up:	-
Pesticides cleaned up:	-
Selenium cleaned up:	-
SVOCs cleaned up:	-
Unknown clean up:	-
Arsenic contaminant found:	-
Cadmium contaminant found:	-
Chromium contaminant found:	-
Copper contaminant found:	-
Iron contaminant found:	-
Mercury contaminant found:	-
Nickel contaminant found:	-
No contaminant found:	-
Pesticides contaminant found:	-
Selenium contaminant found:	-
SVOCs contaminant found:	-
Unknown contaminant found:	-

MOTIVA PETROLEUM TERMINAL (Continued) **1014475845**

Future Use: Multistory	-
Media affected Bluiding Material:	-
Media affected indoor air:	-
Building material media cleaned up:	-
Indoor air media cleaned up:	-
Unknown media cleaned up:	-
Past Use: Multistory	-
Property Description:	Former petroleum storage and distribution facility. Past owner Motiva Enterprises, LLC. Immediate past owner: 211 Riverside, LLC. Current owner: Goodwin College Inc deed: 2933/225 date of sale: 08/15/2007. Two one-story, brick buildings occupied the western portion of this parcel west of Riverside Drive. The buildings were constructed in 1931. The westernmost building was a former warehouse with a footprint of approximately 7,900 square feet. The second structure was a former office/garage building of approximately 7,500 square feet. The southern portion of the smaller building was used to service vehicles. The eastern portion of this parcel is located east of Riverside Drive and contains no buildings. Above ground bulk petroleum storage tanks occupied the western portion of the property beginning circa 1931 and the eastern portion of the parcel by 1952. The tanks were removed in 2002. The Buckeye Pipeline site is an approximately 0.8 acre portion of vacant land at the southeastern corner of the 11 acre 211 Riverside Drive parcel. It surrounds an area of land that is currently leased to Buckeye Pipeline.
Below Poverty Number:	83
Below Poverty Percent:	12.67
Meidan Income:	285
Meidan Income Number:	283
Meidan Income Percent:	43.21
Vacant Housing Number:	103
Vacant Housing Percent:	24
Unemployed Number:	23
Unemployed Percent:	3.51

Name:	MOTIVA PETROLEUM TERMINAL
Address:	211 RIVERSIDE DRIVE AKA 1 RIVERSIDE DRIVE
City,State,Zip:	EAST HARTFORD, CT 06118-1837
Recipient Name:	Capitol Region Council of Governments
Grant Type:	Assessment
Property Number:	12034, 12032
Parcel size:	11
Latitude:	41.7437462
Longitude:	-72.6400705
HCM Label:	-
Map Scale:	-
Point of Reference:	-
Highlights:	Once clean, this property will be used by Goodwin College, a non-profit institution, to create a Connecticut River Campus, including public and private open space and river access. PPF - Former Motiva Petroleum Terminal, 12/20/06 Former Use: Former petroleum storage and distribution facility. Past owner Motiva Enterprises, LLC. Immediate past owner: 211 Riverside, LLC. Current owner: Goodwin College Inc deed: 2933/225 date of sale: 08/15/2007. Two one-story, brick buildings occupied the western portion of this parcel west of Riverside Drive. The buildings were constructed in 1931. The westernmost building was a former warehouse with a footprint of approximately 7,900 square feet. The second structure

MOTIVA PETROLEUM TERMINAL (Continued) **1014475845**

	was a former office/garage building of approximately 7,500 square feet. The southern portion of the smaller building was used to service vehicles. The eastern portion of this parcel is located east of Riverside Drive and contains no buildings. Above ground bulk petroleum storage tanks occupied the western portion of the property beginning circa 1931 and the eastern portion of the parcel by 1952. The tanks were removed in 2002. The Buckeye Pipeline site is an approximately 0.8 acre portion of vacant land at the southeastern corner of the 11 acre 211 Riverside Drive parcel. It surrounds an area of land that is currently leased to Buckeye Pipeline.
Datum:	World Geodetic System of 1984
Acres Property ID:	39282
IC Data Access:	-
Start Date:	-
Redev Completition Date:	-
Completed Date:	-
Acres Cleaned Up:	-
Cleanup Funding:	-
Cleanup Funding Source:	-
Assessment Funding:	-
Assessment Funding Source:	-
Redevelopment Funding:	-
Redev. Funding Source:	-
Redev. Funding Entity Name:	-
Redevelopment Start Date:	-
Assessment Funding Entity:	-
Cleanup Funding Entity:	-
Grant Type:	Petroleum
Accomplishment Type:	-
Accomplishment Count:	-
Cooperative Agreement Number:	97118201
Start Date:	-
Ownership Entity:	Private
Completion Date:	-
Current Owner:	Goodwin College, LLC
Did Owner Change:	Y
Cleanup Required:	Y
Video Available:	-
Photo Available:	-
Institutional Controls Required:	N
IC Category Proprietary Controls:	-
IC Cat. Info. Devices:	-
IC Cat. Gov. Controls:	-
IC Cat. Enforcement Permit Tools:	-
IC in place date:	-
IC in place:	N
State/tribal program date:	12/8/2004
State/tribal program ID:	273322a134
State/tribal NFA date:	-
Air cleaned:	-
Asbestos found:	-
Asbestos cleaned:	-
Controled substance found:	-
Controled substance cleaned:	-
Drinking water affected:	-
Drinking water cleaned:	-
Groundwater affected:	Y

MOTIVA PETROLEUM TERMINAL (Continued) **1014475845**

Groundwater cleaned:	-
Lead contaminant found:	Y
Lead cleaned up:	-
No media affected:	-
Unknown media affected:	-
Other cleaned up:	-
Other metals found:	-
Other metals cleaned:	-
Other contaminants found:	-
Other contams found description:	-
PAHs found:	Y
PAHs cleaned up:	-
PCBs found:	-
PCBs cleaned up:	-
Petro products found:	Y
Petro products cleaned:	-
Sediments found:	-
Sediments cleaned:	-
Soil affected:	Y
Soil cleaned up:	-
Surface water cleaned:	-
VOCs found:	Y
VOCs cleaned:	-
Cleanup other description:	-
Num. of cleanup and re-dev. jobs:	-
Past use greenspace acreage:	-
Past use residential acreage:	-
Surface Water:	-
Past use commercial acreage:	-
Past use industrial acreage:	11
Future use greenspace acreage:	-
Future use residential acreage:	-
Future use commercial acreage:	-
Future use industrial acreage:	-
Superfund Fed. landowner flag:	Y
Arsenic cleaned up:	-
Cadmium cleaned up:	-
Chromium cleaned up:	-
Copper cleaned up:	-
Iron cleaned up:	-
mercury cleaned up:	-
Nickel Cleaned Up:	-
No clean up:	-
Pesticides cleaned up:	-
Selenium cleaned up:	-
SVOCs cleaned up:	-
Unknown clean up:	-
Arsenic contaminant found:	-
Cadmium contaminant found:	-
Chromium contaminant found:	-
Copper contaminant found:	-
Iron contaminant found:	-
Mercury contaminant found:	-
Nickel contaminant found:	-
No contaminant found:	-
Pesticides contaminant found:	-
Selenium contaminant found:	-

MOTIVA PETROLEUM TERMINAL (Continued) **1014475845**

SVOCs contaminant found:	-
Unknown contaminant found:	-
Future Use: Multistory	-
Media affected Bluiding Material:	-
Media affected indoor air:	-
Building material media cleaned up:	-
Indoor air media cleaned up:	-
Unknown media cleaned up:	-
Past Use: Multistory	-
Property Description:	Former petroleum storage and distribution facility. Past owner Motiva Enterprises, LLC. Immediate past owner: 211 Riverside, LLC. Current owner: Goodwin College Inc deed: 2933/225 date of sale: 08/15/2007. Two one-story, brick buildings occupied the western portion of this parcel west of Riverside Drive. The buildings were constructed in 1931. The westernmost building was a former warehouse with a footprint of approximately 7,900 square feet. The second structure was a former office/garage building of approximately 7,500 square feet. The southern portion of the smaller building was used to service vehicles. The eastern portion of this parcel is located east of Riverside Drive and contains no buildings. Above ground bulk petroleum storage tanks occupied the western portion of the property beginning circa 1931 and the eastern portion of the parcel by 1952. The tanks were removed in 2002. The Buckeye Pipeline site is an approximately 0.8 acre portion of vacant land at the southeastern corner of the 11 acre 211 Riverside Drive parcel. It surrounds an area of land that is currently leased to Buckeye Pipeline.
Below Poverty Number:	83
Below Poverty Percent:	12.67
Meidan Income:	285
Meidan Income Number:	283
Meidan Income Percent:	43.21
Vacant Housing Number:	103
Vacant Housing Percent:	24
Unemployed Number:	23
Unemployed Percent:	3.51

Name:	MOTIVA PETROLEUM TERMINAL
Address:	211 RIVERSIDE DRIVE AKA 1 RIVERSIDE DRIVE
City,State,Zip:	EAST HARTFORD, CT 06118-1837
Recipient Name:	Capitol Region Council of Governments
Grant Type:	Assessment
Property Number:	12034, 12032
Parcel size:	11
Latitude:	41.7437462
Longitude:	-72.6400705
HCM Label:	-
Map Scale:	-
Point of Reference:	-
Highlights:	Once clean, this property will be used by Goodwin College, a non-profit institution, to create a Connecticut River Campus, including public and private open space and river access. PPF - Former Motiva Petroleum Terminal, 12/20/06 Former Use: Former petroleum storage and distribution facility. Past owner Motiva Enterprises, LLC. Immediate past owner: 211 Riverside, LLC. Current owner: Goodwin College Inc deed: 2933/225 date of sale: 08/15/2007. Two one-story, brick buildings occupied the western portion of this parcel west of Riverside Drive. The buildings were constructed in

MOTIVA PETROLEUM TERMINAL (Continued) **1014475845**

1931. The westernmost building was a former warehouse with a footprint of approximately 7,900 square feet. The second structure was a former office/garage building of approximately 7,500 square feet. The southern portion of the smaller building was used to service vehicles. The eastern portion of this parcel is located east of Riverside Drive and contains no buildings. Above ground bulk petroleum storage tanks occupied the western portion of the property beginning circa 1931 and the eastern portion of the parcel by 1952. The tanks were removed in 2002. The Buckeye Pipeline site is an approximately 0.8 acre portion of vacant land at the southeastern corner of the 11 acre 211 Riverside Drive parcel. It surrounds an area of land that is currently leased to Buckeye Pipeline.

Datum:	World Geodetic System of 1984
Acres Property ID:	39282
IC Data Access:	-
Start Date:	-
Redev Completition Date:	-
Completed Date:	-
Acres Cleaned Up:	-
Cleanup Funding:	-
Cleanup Funding Source:	-
Assessment Funding:	7265.5
Assessment Funding Source:	EPA
Redevelopment Funding:	-
Redev. Funding Source:	-
Redev. Funding Entity Name:	-
Redevelopment Start Date:	-
Assessment Funding Entity:	US EPA - Brownfields Assessment Cooperative Agreement
Cleanup Funding Entity:	-
Grant Type:	Petroleum
Accomplishment Type:	Phase I Environmental Assessment
Accomplishment Count:	Y
Cooperative Agreement Number:	97118201
Start Date:	7/19/2006
Ownership Entity:	Private
Completion Date:	9/28/2006
Current Owner:	Goodwin College, LLC
Did Owner Change:	Y
Cleanup Required:	Y
Video Available:	-
Photo Available:	-
Institutional Controls Required:	N
IC Category Proprietary Controls:	-
IC Cat. Info. Devices:	-
IC Cat. Gov. Controls:	-
IC Cat. Enforcement Permit Tools:	-
IC in place date:	-
IC in place:	N
State/tribal program date:	12/8/2004
State/tribal program ID:	273322a134
State/tribal NFA date:	-
Air cleaned:	-
Asbestos found:	-
Asbestos cleaned:	-
Controled substance found:	-
Controled substance cleaned:	-
Drinking water affected:	-

MOTIVA PETROLEUM TERMINAL (Continued) **1014475845**

Drinking water cleaned:	-
Groundwater affected:	Y
Groundwater cleaned:	-
Lead contaminant found:	Y
Lead cleaned up:	-
No media affected:	-
Unknown media affected:	-
Other cleaned up:	-
Other metals found:	-
Other metals cleaned:	-
Other contaminants found:	-
Other contams found description:	-
PAHs found:	Y
PAHs cleaned up:	-
PCBs found:	-
PCBs cleaned up:	-
Petro products found:	Y
Petro products cleaned:	-
Sediments found:	-
Sediments cleaned:	-
Soil affected:	Y
Soil cleaned up:	-
Surface water cleaned:	-
VOCs found:	Y
VOCs cleaned:	-
Cleanup other description:	-
Num. of cleanup and re-dev. jobs:	-
Past use greenspace acreage:	-
Past use residential acreage:	-
Surface Water:	-
Past use commercial acreage:	-
Past use industrial acreage:	11
Future use greenspace acreage:	-
Future use residential acreage:	-
Future use commercial acreage:	-
Future use industrial acreage:	-
Superfund Fed. landowner flag:	Y
Arsenic cleaned up:	-
Cadmium cleaned up:	-
Chromium cleaned up:	-
Copper cleaned up:	-
Iron cleaned up:	-
mercury cleaned up:	-
Nickel Cleaned Up:	-
No clean up:	-
Pesticides cleaned up:	-
Selenium cleaned up:	-
SVOCs cleaned up:	-
Unknown clean up:	-
Arsenic contaminant found:	-
Cadmium contaminant found:	-
Chromium contaminant found:	-
Copper contaminant found:	-
Iron contaminant found:	-
Mercury contaminant found:	-
Nickel contaminant found:	-
No contaminant found:	-

MOTIVA PETROLEUM TERMINAL (Continued) **1014475845**

Pesticides contaminant found:	-
Selenium contaminant found:	-
SVOCs contaminant found:	-
Unknown contaminant found:	-
Future Use: Multistory	-
Media affected Bluiding Material:	-
Media affected indoor air:	-
Building material media cleaned up:	-
Indoor air media cleaned up:	-
Unknown media cleaned up:	-
Past Use: Multistory	-
Property Description:	Former petroleum storage and distribution facility. Past owner Motiva Enterprises, LLC. Immediate past owner: 211 Riverside, LLC. Current owner: Goodwin College Inc deed: 2933/225 date of sale: 08/15/2007. Two one-story, brick buildings occupied the western portion of this parcel west of Riverside Drive. The buildings were constructed in 1931. The westernmost building was a former warehouse with a footprint of approximately 7,900 square feet. The second structure was a former office/garage building of approximately 7,500 square feet. The southern portion of the smaller building was used to service vehicles. The eastern portion of this parcel is located east of Riverside Drive and contains no buildings. Above ground bulk petroleum storage tanks occupied the western portion of the property beginning circa 1931 and the eastern portion of the parcel by 1952. The tanks were removed in 2002. The Buckeye Pipeline site is an approximately 0.8 acre portion of vacant land at the southeastern corner of the 11 acre 211 Riverside Drive parcel. It surrounds an area of land that is currently leased to Buckeye Pipeline.
Below Poverty Number:	83
Below Poverty Percent:	12.67
Meidan Income:	285
Meidan Income Number:	283
Meidan Income Percent:	43.21
Vacant Housing Number:	103
Vacant Housing Percent:	24
Unemployed Number:	23
Unemployed Percent:	3.51

Name:	MOTIVA PETROLEUM TERMINAL
Address:	211 RIVERSIDE DRIVE AKA 1 RIVERSIDE DRIVE
City,State,Zip:	EAST HARTFORD, CT 06118-1837
Recipient Name:	Capitol Region Council of Governments
Grant Type:	Assessment
Property Number:	12034, 12032
Parcel size:	11
Latitude:	41.7437462
Longitude:	-72.6400705
HCM Label:	-
Map Scale:	-
Point of Reference:	-
Highlights:	Once clean, this property will be used by Goodwin College, a non-profit institution, to create a Connecticut River Campus, including public and private open space and river access. PPF - Former Motiva Petroleum Terminal, 12/20/06 Former Use: Former petroleum storage and distribution facility. Past owner Motiva Enterprises, LLC. Immediate past owner: 211 Riverside, LLC. Current owner: Goodwin College Inc deed: 2933/225 date of sale: 08/15/2007.

MOTIVA PETROLEUM TERMINAL (Continued) **1014475845**

Two one-story, brick buildings occupied the western portion of this parcel west of Riverside Drive. The buildings were constructed in 1931. The westernmost building was a former warehouse with a footprint of approximately 7,900 square feet. The second structure was a former office/garage building of approximately 7,500 square feet. The southern portion of the smaller building was used to service vehicles. The eastern portion of this parcel is located east of Riverside Drive and contains no buildings. Above ground bulk petroleum storage tanks occupied the western portion of the property beginning circa 1931 and the eastern portion of the parcel by 1952. The tanks were removed in 2002. The Buckeye Pipeline site is an approximately 0.8 acre portion of vacant land at the southeastern corner of the 11 acre 211 Riverside Drive parcel. It surrounds an area of land that is currently leased to Buckeye Pipeline.

Datum:	World Geodetic System of 1984
Acres Property ID:	39282
IC Data Access:	-
Start Date:	-
Redev Completition Date:	-
Completed Date:	-
Acres Cleaned Up:	-
Cleanup Funding:	-
Cleanup Funding Source:	-
Assessment Funding:	18980
Assessment Funding Source:	EPA
Redevelopment Funding:	-
Redev. Funding Source:	-
Redev. Funding Entity Name:	-
Redevelopment Start Date:	-
Assessment Funding Entity:	US EPA - Brownfields Assessment Cooperative Agreement
Cleanup Funding Entity:	-
Grant Type:	Petroleum
Accomplishment Type:	Supplemental Assessment
Accomplishment Count:	N
Cooperative Agreement Number:	96109801
Start Date:	8/31/2010
Ownership Entity:	Private
Completion Date:	2/15/2011
Current Owner:	Goodwin College, LLC
Did Owner Change:	Y
Cleanup Required:	Y
Video Available:	-
Photo Available:	-
Institutional Controls Required:	N
IC Category Proprietary Controls:	-
IC Cat. Info. Devices:	-
IC Cat. Gov. Controls:	-
IC Cat. Enforcement Permit Tools:	-
IC in place date:	-
IC in place:	N
State/tribal program date:	12/8/2004
State/tribal program ID:	273322a134
State/tribal NFA date:	-
Air cleaned:	-
Asbestos found:	-
Asbestos cleaned:	-
Controled substance found:	-

MOTIVA PETROLEUM TERMINAL (Continued) **1014475845**

Controled substance cleaned:	-
Drinking water affected:	-
Drinking water cleaned:	-
Groundwater affected:	Y
Groundwater cleaned:	-
Lead contaminant found:	Y
Lead cleaned up:	-
No media affected:	-
Unknown media affected:	-
Other cleaned up:	-
Other metals found:	-
Other metals cleaned:	-
Other contaminants found:	-
Other contams found description:	-
PAHs found:	Y
PAHs cleaned up:	-
PCBs found:	-
PCBs cleaned up:	-
Petro products found:	Y
Petro products cleaned:	-
Sediments found:	-
Sediments cleaned:	-
Soil affected:	Y
Soil cleaned up:	-
Surface water cleaned:	-
VOCs found:	Y
VOCs cleaned:	-
Cleanup other description:	-
Num. of cleanup and re-dev. jobs:	-
Past use greenspace acreage:	-
Past use residential acreage:	-
Surface Water:	-
Past use commercial acreage:	-
Past use industrial acreage:	11
Future use greenspace acreage:	-
Future use residential acreage:	-
Future use commercial acreage:	-
Future use industrial acreage:	-
Superfund Fed. landowner flag:	Y
Arsenic cleaned up:	-
Cadmium cleaned up:	-
Chromium cleaned up:	-
Copper cleaned up:	-
Iron cleaned up:	-
mercury cleaned up:	-
Nickel Cleaned Up:	-
No clean up:	-
Pesticides cleaned up:	-
Selenium cleaned up:	-
SVOCs cleaned up:	-
Unknown clean up:	-
Arsenic contaminant found:	-
Cadmium contaminant found:	-
Chromium contaminant found:	-
Copper contaminant found:	-
Iron contaminant found:	-
Mercury contaminant found:	-

MOTIVA PETROLEUM TERMINAL (Continued) **1014475845**

Nickel contaminant found:	-
No contaminant found:	-
Pesticides contaminant found:	-
Selenium contaminant found:	-
SVOCs contaminant found:	-
Unknown contaminant found:	-
Future Use: Multistory	-
Media affected Bluiding Material:	-
Media affected indoor air:	-
Building material media cleaned up:	-
Indoor air media cleaned up:	-
Unknown media cleaned up:	-
Past Use: Multistory	-
Property Description:	Former petroleum storage and distribution facility. Past owner Motiva Enterprises, LLC. Immediate past owner: 211 Riverside, LLC. Current owner: Goodwin College Inc deed: 2933/225 date of sale: 08/15/2007. Two one-story, brick buildings occupied the western portion of this parcel west of Riverside Drive. The buildings were constructed in 1931. The westernmost building was a former warehouse with a footprint of approximately 7,900 square feet. The second structure was a former office/garage building of approximately 7,500 square feet. The southern portion of the smaller building was used to service vehicles. The eastern portion of this parcel is located east of Riverside Drive and contains no buildings. Above ground bulk petroleum storage tanks occupied the western portion of the property beginning circa 1931 and the eastern portion of the parcel by 1952. The tanks were removed in 2002. The Buckeye Pipeline site is an approximately 0.8 acre portion of vacant land at the southeastern corner of the 11 acre 211 Riverside Drive parcel. It surrounds an area of land that is currently leased to Buckeye Pipeline.
Below Poverty Number:	83
Below Poverty Percent:	12.67
Meidan Income:	285
Meidan Income Number:	283
Meidan Income Percent:	43.21
Vacant Housing Number:	103
Vacant Housing Percent:	24
Unemployed Number:	23
Unemployed Percent:	3.51

Z198 **BUCKEYE EAST HARTFORD** **CT VCP** **S109521784**
NE **211 RIVERSIDE DRIVE (LEASED PORTION)** **N/A**
1/4-1/2 **EAST HARTFORD, CT**
0.331 mi.
1750 ft. **Site 4 of 9 in cluster Z**

Relative:
Higher

Actual:
57 ft.

VCP:

Name:	BUCKEYE EAST HARTFORD
Address:	211 RIVERSIDE DRIVE (LEASED PORTION)
City,State,Zip:	EAST HARTFORD, CT
Transferor (seller):	Not reported
Transfee (buyer):	Not reported
Certifying Party:	Not reported
Certifying Party Attn:	Not reported
Certifying Party Title:	Not reported
Certifying Party Address:	Not reported
Certifying Party City,St,Zip:	Not reported
Voluntary Remediation Site:	Yes

BUCKEYE EAST HARTFORD (Continued) **S109521784**

Date Received:	Not reported
Acknowledge Date:	Not reported
Determination Date:	Not reported
LEP Verified/DEP:	Not reported
Rem Id:	9228
Remediation Location Id:	8168
Date Entered:	11/06/2008
Program:	Vol_Rem_133Y
GAO Site:	False
Staff Full Name:	MaryAnne Danyluk
Super/Date:	Not reported
Stage Of Project:	Not reported
RP Level Of Activity:	Not reported
RP Needed Level Of Activity:	Not reported
Staff Level Of Activity:	Not reported
Staff Needed Level Of Activity:	Not reported
Public Intrest:	Not reported
PRP Cooperation:	Not reported
Enforcement Status:	Not reported
Level Of Complexity:	Not reported
Complex Eng Or Sci:	False
Complex Due To Public Involvement:	False
Politically Complex:	False
Complex Enforcement:	False
Coordination With Other Bureaus:	False
EPA Involvement:	False
Staff Prefrence:	Not reported
Readiness For Transfer:	Not reported
Project Transfer Time:	Not reported
Transfer Comments:	Not reported
Staff As Of July 2000:	Not reported
Initial Staff:	Not reported
Type Of Transfer:	Not reported
Salutation:	Not reported
Relationship To Transfer:	Not reported
Audit Date:	Not reported
Verif Type:	Not reported
Audit Outcome:	Not reported
GW:	Not reported
Basin:	Not reported
1st Payment:	Not reported
Pay Tag1:	Not reported
2nd Payment:	Not reported
Pay Tag2:	Not reported
Rtn:	Not reported
Revised:	Not reported
ECAF Received:	Not reported
Old Determination Date:	Not reported
Redeterminationdate:	Not reported
Previous Determination:	Not reported
Monitoringoption:	Not reported
Postremedialmonitoring:	Not reported
Schedule Of I/R:	Not reported
Schedule Overdue:	Not reported
Aprvl Sched:	Not reported
Yr 1 Report:	Not reported
Yr 2 Report:	Not reported

BUCKEYE EAST HARTFORD (Continued) **S109521784**

Report Overdue:	Not reported
Ext Aprvl Sched:	Not reported
License #:	Not reported
Project Phase:	Not reported
PT Comments:	Not reported
EPA Id Number:	Not reported
GW Class:	Not reported
SW Class:	Not reported
AO/C0:	Not reported
Water Lead(Y Or N):	Not reported
Priority:	Not reported
Project Status(A, I Or D):	Not reported
Last Updated:	Not reported
SR Comments:	Not reported
Priority Or Work-Load:	Not reported
Status:	LEP post 10/1/95 filing
Notes:	Not reported
Special Project Name:	Not reported
Special Project Comments:	Not reported
DOT Project:	Not reported
Pt Counter:	0
Project Complete:	False
Project Inactive:	False
Intl Deposit #:	Not reported
Deposit #:	Not reported
Spill Case #:	Not reported
Diversion Id:	0
Public Notice:	Not reported
Rap Received:	Not reported
Rap Approved:	Not reported
Compliance Category:	Not reported
Delete Record:	False
ECAF Reviewed By:	Not reported
Notlocatable:	False
Primaryaddress:	True
Aka_sitename:	False
Primarysitename:	True
Aka_siteaddress:	False
Lead:	LEP
Contain Value For Decode:	L
ACKTAG:	Not reported
RCVTAG:	Not reported
Rtn Ctfd:	Not reported
Review:	Not reported
I:	Not reported
C:	Not reported
D:	Not reported
Issued:	Not reported
Cont Type:	Not reported
Issues:	Not reported
PW Program:	False
PT Program:	False
US Program:	False
DA Program:	False
SR Program:	False
SF Program:	False

Z199 **STARR ENTERPRISES** **CT SDADB** **S104253722**
NE **211 RIVERSIDE DRIVE** **N/A**
1/4-1/2 **EAST HARTFORD, CT**
0.331 mi.
1750 ft. **Site 5 of 9 in cluster Z**

Relative:
Higher

Actual:
57 ft.

Site Discovery and Assessment:

Facility ID:	2733
Rem Master ID:	3151
PTP Id:	Not reported
WPC Number:	Not reported
Postal District:	Not reported
Latitude:	Not reported
Longitude:	Not reported
Lat/Long Determined By:	Not reported
Ground Water Quality Classification:	Not reported
Surface Water Quality Classification:	Not reported
Waste Type:	HYDRO/OIL
Disposal:	UST
Sample Data Available:	False
Updated By:	ZIMMERMAN, D.
Update Program:	D&A
Updated:	3/19/1996
Date Created:	Not reported
Duplicate:	False

SDA Federal:

EPA CERCLIS Id:	Not reported
Number EPA RCRIS Id:	Not reported
Site on EPA's CERCLIS:	Not reported
Site Archived from CERCLIS:	Not reported
Archive Date:	Not reported
EPA's Removal at Site:	Not reported
Deferred to another EPA Program:	Not reported
EPA Env Priority Initiative Site:	Not reported
Federal Facility:	Not reported
Site on EPA's National Priority List:	Not reported
Part of an NPL site:	Not reported
RCRA Generator Status:	Not reported
RCRA Permit Status:	Not reported

SDA Referral:

Referral Id:	2547
Source of referral:	SPILLS
Date Received:	10/18/1995
Staff Assigned:	Not reported
Remediation Program:	Not reported
Date dt_assigned:	Not reported
Remediation Complete Approved DEP/Verified by LEP:	Not reported
Outcome:	Not reported

SDA Remedial:

Remedial Id:	Not reported
PTP Id:	Not reported
Remediation Program:	Not reported
Remediation Program Entered:	Not reported
Staff Assigned:	Not reported
Remediation Program:	Not reported
Date dt_assign:	Not reported
Project Phase:	Not reported
Order issued:	Not reported

STARR ENTERPRISES (Continued) **S104253722**

Order Number:	Not reported
Date order issued:	Not reported
Remedial Investigation Start:	Not reported
Remedial Investigation Completed:	Not reported
Remedial Design Start:	Not reported
Remedial Design complet:	Not reported
Remedial Action Start:	Not reported
Remedial Action Completed:	Not reported
Date Oper/ maintenance Started:	Not reported
GW monitoring:	Not reported
Remediation complete Approved DEP/Verified by LEP:	Not reported

SDA Orders:

Order Id:	Not reported
Order Number:	Not reported
Date order issued:	Not reported
Staff Assigned:	Not reported
Type of Order:	Not reported
Order Respondent:	Not reported
Admin Appeal Date:	Not reported
Date of Admin Appeal Ruling:	Not reported
Date of Admin Appeal Ruling:	Not reported
Date of Final Order:	Not reported
Date of Court Appeal:	Not reported
Date of Court Ruling:	Not reported
Date of Court Ruling:	Not reported
Date Order Modified:	Not reported
Date Referred to AG:	Not reported
Judgement:	Not reported
Date of AGR judgement:	Not reported
Penalty assessed:	Not reported
Order Complete:	Not reported
In compliance:	Not reported
Comments:	Not reported

SDADB:

SDA Waste:

Waste Id:	11
Waste Type:	HYDRO/OIL
Description:	Hydrocarbons and/or Fuel Oil

Z200 **CT LUST** **S109751123**
NE **211 RIVERSIDE DRIVE** **N/A**
1/4-1/2 **EAST HARTFORD, CT**
0.331 mi.
1750 ft. **Site 6 of 9 in cluster Z**

Relative:
Higher

Actual:
57 ft.

LUST:

Name:	Not reported
Name 2:	Not reported
Address:	211 RIVERSIDE DRIVE
Address 2:	Not reported
City,State,Zip:	EAST HARTFORD, CT
LUST Case Id:	28204
Release Date:	02/19/1989
Site Case ID:	43-5220
Substance:	Gasoline

(Continued) **S109751123**

Release Source:	Dispenser
Release Cause:	Unknown
Release Identified:	Soil Boring
Case Number:	0095-05721
Release Quantity:	Unknown
Facility City Number:	Not reported

Z201 **GENERAL OIL NORRA ENTERPRISES** **CT LUST** **S109745135**
NE **195 RIVERSIDE DR** **CT AUL** **N/A**
1/4-1/2 **EAST HARTFORD, CT 06108** **CT VCP**
0.332 mi. **CT MANIFEST**
1754 ft. **Site 7 of 9 in cluster Z**

Relative:
Higher

Actual:
58 ft.

LUST:

Name:	Not reported
Name 2:	Not reported
Address:	195 RIVERSIDE DRIVE
Address 2:	Not reported
City,State,Zip:	EAST HARTFORD, CT
LUST Case Id:	59686
Release Date:	10/01/2004
Site Case ID:	43-5526
Substance:	Heating Fuel
Release Source:	Unknown
Release Cause:	Unknown
Release Identified:	Removal/Closure
Case Number:	unknown
Release Quantity:	Unknown
Facility City Number:	Not reported

Detail As of 06/2020:

Name:	GOODWIN COLLEGE (FORMER GENERAL OIL TERMINAL)
Name 2:	Not reported
Address:	195 RIVERSIDE DRIVE
City,State,Zip:	EAST HARTFORD, CT
Address 2:	Not reported
LUST Id:	0
UST Facility Id:	5526
LUST Case Id:	59686
Lust Status:	Cleanup Initiated
Processing Status:	Not reported
EPA Reportable:	True
Motor Fuel:	False
Diesel:	False
Gasoline:	False
Other:	False
Other Release:	Not reported
No Release:	False
Leak:	False
Tank:	False
Piping:	False
Overfill:	False
Removal:	False
Incident Date:	Not reported
Entry Date:	01/07/2011
Site Case Id:	0
UST Site Id:	1351
Cost Recovery Spill Case #:	0

GENERAL OIL NORRA ENTERPRISES (Continued) **S109745135**

Old SITS Number:	0
Case Log Id:	0
Monthly Report Id:	0
UST Owner Id:	9305
LUST Owner Id:	GR
UST Event Id:	0
Contact Info:	Not reported
Contact EMail:	Not reported
Site Contact City,St,Zip:	UNKNOWN
2nd Contact:	Zuvic Associates, Inc.
2nd Contact EMail:	Not reported
2nd Contact Address:	1090 Elm Street
2nd Contact City,St,Zip:	119, CT 06067
2nd Contact Address 2:	Suite 102
2nd Contact City 2:	Rocky Hill
2nd Contact Phone Number:	Not reported
2nd Contact Fax Number:	Not reported
2nd Contact Type:	Not reported
Facility City Num:	43
Site Contact:	Not reported
Site Contact Address:	Not reported
Site Contact Add 2:	Not reported
Site Contact City 2:	Not reported
Site Contact Phone:	Not reported
Site Contact Fax:	Not reported
Site Contact Type:	Not reported
Department Contact 1:	Not reported
Department Contact 2:	Not reported
Referral Source:	Not reported
Offsite Source:	False
Date Referred:	Not reported
Emergency:	False
Private Heating Fuel:	False
Commercial Heating Fuel:	True
Commercial HF < 2100 Gal.:	False
Commercial HF > 2100 Gal.:	False
Commercial HF - Size Unk:	False
No LUST Site:	False
Cost Recvry Prgm Candidate:	False
OCSRD Complete:	False
Follow Up Flag:	False
Alternate Water Supply:	False
Relocation:	False
Responsible Party:	False
Responsible EMail:	Not reported
Resp Party Name:	195 Riverside Drive
Resp Party Address:	195 Riverside Drive
Resp Party City,St,Zip:	East Hartford, CT 061181837
Resp Party Town Number:	43
Resp Party Phone:	Not reported
Resp Party Fax:	Not reported
Resp Party Name 2:	Not reported
Resp Party Address 2:	Not reported
Resp Party Phone 2:	Not reported
Investigator Id:	0
Follow Update:	Not reported
Area Lextent:	Not reported

GENERAL OIL NORRA ENTERPRISES (Continued) **S109745135**

Annual Precipitation:	Not reported
Affected Population:	Not reported
Population Setting:	Not reported
Ground Water Direction:	Not reported
Ground Water Gradient:	Not reported
Hydro Basin:	Not reported
Drastic:	Not reported
Geo Setting:	Not reported
Ground Water Classification:	GB
Receptor:	Not reported
Ground Water Flow Direction:	west-northwest
Ground Water Depth:	14.15-19.99
Areas Of Concern:	Not reported
Free Product Inches:	0
Fund Date:	Not reported
Fund Planned:	No
Fund Obligated:	No
Fund Outlayed:	No
Fund Judgment:	No
Fund Recovered:	No
Cellar Borings:	False
Install Micro Wells:	True
Ground Water Sample:	False
Soil Sample:	True
Soil Gas:	False
Site Inspect:	False
Soil Excavate:	True
Geo Probe:	True
Survey:	True
Potable Well Sample:	False
Sample MWS:	True
Ground Water Gauging:	False
Soil Venting:	False
Active:	True
NOV Action:	None
NOV Issued:	Not reported
NOV Due:	Not reported
NOV Received:	Not reported
NOV Closed:	Not reported
NOV Disc Date:	Not reported
NOV Issued Date:	Not reported
NOV Compliance Sched:	Not reported
NOV Admin Order:	Not reported
NOV Referred To Ag:	Not reported
Stop All NOV Actions:	False
Release Invest Rpt:	False
DEP App Letter 1:	False
Correct Action Plan:	False
DEP App Letter 2:	False
Rem Sys Install:	False
Rem Sys Install Date:	Not reported
Closure Date:	Not reported
Rem Sys Monitoring Rpt:	False
Qrtly Gwater Mon Rpts:	False
Closure Req Rpt:	False
DEP Closure Letter:	False
Referred To:	Not reported

GENERAL OIL NORRA ENTERPRISES (Continued) **S109745135**

No Wells:	35
Lph Wells:	0
User Stamp:	allison forrest/ForrestA
Date Stamp:	11/14/2013
Correspondence:	Not reported
Environmental Impact:	Not reported
FollowUp:	Not reported
GW Comments:	Grade SC/SB river, the Conncecticut River, borders the site to the west. There are no private or potable wells within 500 feet of the site. The site and vicinity has public water and sewer. The nearest residences with basements are located 200 feet east, upgradient from the site.
Location Desc:	4.15 -acre lot contains two one-story brick industrial buildings. The southernmost building is vacant and was most recently occupied by Alert, Inc., a scientific instrumentation service company. The building also contained a vehicle repair and maintenance shop. It is the former 500-gallon waste oil and 1,000 gallon slop tank that is relevant at this site.Generally the soil consists of fine to coarse sand (glaciofluvial deposits) overlying a gray clay layer with traces of silt (the aquitard). The aquitard was found to be located approximately 14.5-22 fbg.The bedrock is estimated to be about 150 fbg and is comprised of the Portland Arkose, which is a reddish-brown sedimentary rock ASA brownstone.
NOV Comments:	Not reported
Release Desc:	Not reported
Running Comments:	Spills Files, UST Enforcement Files, Remediation Files, Cleanup Fund Files, and LUST FilesOpen LUST Cases:F43-05526 is lniked to CF 1351
Work Performed:	Not reported

CT AUL:

Name:	GOODWIN COLLEGE
Address:	195 RIVERSIDE DRIVE
City,State,Zip:	EAST HARTFORD, CT
Facility ID:	9041
Status:	Not reported
DEP Staff Assigned:	Jade Barber
LEP Lead:	Not reported
LEP Program:	Not reported
Map Link:	Not reported
Date Release Exp First:	Not reported
Date Release Exp Second:	Not reported
Date Release Exp Third:	Not reported

How did the ELUR change the use of the property:	Not reported
Date 1st Waiver Request Received:	Not reported
Date of DEP Comments On The 1st Waiver Request:	Not reported
Date Complete 1st Waiver Request Assembled:	Not reported
Date 2nd Waiver Request Received:	Not reported
Date of DEP Comments On The 2nd Waiver Request:	Not reported
Date Complete 2nd Waiver Request Assembled:	Not reported
Date 3rd Waiver Request Received:	Not reported
Date of DEP Comments On The 3rd Waiver Request:	Not reported
Date Complete 3rd Waiver Request Assembled:	Not reported
Date of Approval of 3rd Waiver Request:	Not reported
Date 1st ELUR received for review:	02-JUN-22
Date of DEP comments for 1st ELUR:	Not reported
Date Complete Package for 1st ELUR Assembled:	Not reported

GENERAL OIL NORRA ENTERPRISES (Continued) **S109745135**

Date 1st ELUR Approved by Commissioner:	Not reported
Date 1st ELUR Received by Grantor:	Not reported
Date 1st ELUR Executed by Grantor:	Not reported
Date 2nd ELUR Received for Review:	Not reported
Date of DEP comments for 2nd ELUR:	Not reported
Date Complete Package for 2nd ELUR Assembled:	Not reported
Date 2nd ELUR Approved by Commissioner:	Not reported
Date 2nd ELUR Received by Grantor:	Not reported
Date 2nd ELUR Executed by Grantor:	Not reported
Date 3rd ELUR Received For Review:	Not reported
Date of DEP Comments For Third ELUR:	Not reported
Date Complete Package For Third ELUR Assembled:	Not reported
Date Third Decision Document Approved by Commissioner:	Not reported
Date Third ELUR Received by Grantor:	Not reported
Date Third ELUR Executed by Grantor:	Not reported
Date 1st ELUR Recorded On The Land Records:	Not reported
Date 2nd ELUR Recorded On The Land Records:	Not reported
Date 3rd ELUR Recorded On The Land Records:	Not reported
Date 1st Certificate of Title Was Received:	Not reported
Date 2nd Certificate of Title Was Received:	Not reported
Date 3rd Certificate of Title Was Received:	Not reported
Date Request For 1st ELUR Release Request Received:	Not reported
Date of DEP Comments on the First ELUR Release Request:	Not reported
Date of Complete Application For 1st ELUR Release Assembled:	Not reported
Date Request For Second ELUR Release Request Received:	Not reported
Date of DEP comments on the 2nd ELUR Release Request:	Not reported
Date of Complete Application for 2nd ELUR Release Assembled:	Not reported
Date Request for Third ELUR Release Request Received:	Not reported
Date of DEP Comments on the third ELUR Release Request:	Not reported
Date of Complete Application for 3rd ELUR Release Assembled:	Not reported
Date of the 1st Release From the ELUR Approved:	Not reported
Date of the 2nd Release From the ELUR Approved:	Not reported
Date of the 3rd Release From the ELUR Approved:	Not reported
Was the 1st Release Recorded on the Land Records:	Not reported
Was the 2nd Release Recorded on the Land Records:	Not reported
Was the 3rd Release Recorded on the Land Records:	Not reported
Date the 1st Release Recorded on the Land Records:	Not reported
Date the 2nd Release Recorded on the Land Records:	Not reported
Date Request for 1st ELUR Restoration Request Received:	Not reported
Date of DEP comments on the 1st ELUR Restoration Request:	Not reported
Date the 1st ELUR Was Restored:	Not reported
Date Request For 2nd ELUR Restoration Request Received:	Not reported
Date of DEP Comments on the 2nd ELUR Restoration Request:	Not reported
Date the 2nd ELUR Restoration Request Was Complete:	Not reported
Date the 2nd ELUR was Restored:	Not reported
Date Request for 3rd ELUR Restoration Request Received:	Not reported
Date of DEP Comments on the 3rd ELUR Restoration Request:	Not reported
Date the 3rd ELUR Restoration Request Was Complete:	Not reported
Date the 3rd ELUR Was Restored:	Not reported
Was the 1st Restoration Recorded on the Land Records:	Not reported
Was the 2nd Restoration Recorded on the Land Records:	Not reported
Was the 3rd Restoration Recorded on the Land Records:	Not reported
Date the 1st Restoration Recorded on the Land Records:	Not reported
Date the 2nd Restoration Recorded on the Land Records:	Not reported
Date the 3rd Restoration Recorded on the Land Records:	Not reported
Date of NOV:	Not reported
Date NOV in Compliance:	Not reported

GENERAL OIL NORRA ENTERPRISES (Continued) **S109745135**

Name of Contact Person for ELUR:	Not reported
Contact Firm:	Not reported
Contact Address:	Not reported
Contact City/State/Zip:	Not reported
Request For Waiver Of Subordination Agreement Status:	Not reported
Direct Exposure Inaccessible Soil 22a-133k-2 B 3:	False
Pollutant Mobility Criteria Environ Isola Soil 22a-133k-2 C 4 B:	False
Prevent Disturbance Of Engineered Control 22a-133k-2 F 2 B Iv:	Not reported
NOV Number:	Not reported
Reason for NOV:	Not reported
More Than One ELUR For Site:	Not reported
ELUR Covers All/Part Of Property?:	Not reported
Direct Exposure PCBs Industrial Use Only 22a-133k-2 B 2 B:	False
Use Ind Groundwater Volatilization Criteria 22a-133k-3 C 2:	False
Use Ind Soil Gas Volatilization Criteria 22a-133k-3 C 3 A:	False
Pot Gw Vol Criteria Exceed ELUR No Bldg Const 22a-133k-3 C 5 A:	False
Tech Impract Of GW Remediation 22a-133k-3 E 2 C:	False
ELUR Prior To Reqs:	Not reported
Submittal_ID:	3995
Status and Updated Title Search:	Pending
Status Comment:	NOAD 6/7/22 NOAC 6/15/22
Residential Activity - Clean water lense:	False
Inaccessible Soil and Residential Activity (PCBs):	False
Soil Polluted with Pesticides (Residential):	False
Soil Polluted with Pesticides (I/C):	False
Alternative Release-specific DEC:	False
WSPF (Commissioner):	False
WSPF (LEP Certified):	False
Engineered Control PMC (Commissioner):	False
Engineered Control DEC (Commissioner):	False
Engineered Control DEC (LEP Certified):	False
NAPL:	False
Alternative Release-specific VolC:	False
Alternative Method of Demonstrating Compliance VolC:	False
Vapor Mitigation:	False
Indoor Air Monitoring (VolC):	False
Groundwater Polluted with Pesticides:	False

VCP:

Name:	GOODWIN COLLEGE
Address:	195 RIVERSIDE DRIVE
City,State,Zip:	EAST HARTFORD, CT
Transferor (seller):	n/a
Transfee (buyer):	n/a
Certifying Party:	Goodwin College
Certifying Party Attn:	Mark E. Scheinberg
Certifying Party Title:	President
Certifying Party Address:	745 Burnside Avenue
Certifying Party City,St,Zip:	East Hartford, CT 06108
Voluntary Remediation Site:	Yes
Date Received:	06/13/2008
Acknowledge Date:	07/10/2008
Determination Date:	07/23/2008
LEP Verified/DEP:	Not reported
Rem Id:	9041
Remediation Location Id:	8034
Date Entered:	06/20/2008

GENERAL OIL NORRA ENTERPRISES (Continued) **S109745135**

Program:	Vol_Rem_X
GAO Site:	False
Staff Full Name:	Baffour Kyei
Super/Date:	07/14/2008
Stage Of Project:	Not reported
RP Level Of Activity:	Not reported
RP Needed Level Of Activity:	Not reported
Staff Level Of Activity:	Not reported
Staff Needed Level Of Activity:	Not reported
Public Intrest:	Not reported
PRP Cooperation:	Not reported
Enforcement Status:	Not reported
Level Of Complexity:	Not reported
Complex Eng Or Sci:	False
Complex Due To Public Involvement:	False
Politically Complex:	False
Complex Enforcement:	False
Coordination With Other Bureaus:	False
EPA Involvement:	False
Staff Prefrence:	Not reported
Readiness For Transfer:	Not reported
Project Transfer Time:	Not reported
Transfer Comments:	Not reported
Staff As Of July 2000:	Not reported
Initial Staff:	Not reported
Type Of Transfer:	voluntary
Salutation:	Mr. Scheinberg
Relationship To Transfer:	parcel owner
Audit Date:	Not reported
Verif Type:	Not reported
Audit Outcome:	Not reported
GW:	GB
Basin:	Not reported
1st Payment:	3000
Pay Tag1:	19450
2nd Payment:	Not reported
Pay Tag2:	Not reported
Rtn:	Not reported
Revised:	Not reported
ECAF Received:	08/01/2008
Old Determination Date:	Not reported
Redeterminationdate:	Not reported
Previous Determination:	Not reported
Monitoringoption:	Not reported
Postremedialmonitoring:	Not reported
Schedule Of I/R:	02/27/2009
Schedule Overdue:	Not reported
Aprvl Sched:	Not reported
Yr 1 Report:	Not reported
Yr 2 Report:	Not reported
Report Overdue:	Not reported
Ext Aprvl Sched:	Not reported
License #:	Not reported
Project Phase:	Not reported
PT Comments:	Not reported
EPA Id Number:	Not reported
GW Class:	Not reported

GENERAL OIL NORRA ENTERPRISES (Continued) **S109745135**

SW Class:	Not reported
AO/C0:	Not reported
Water Lead(Y Or N):	Not reported
Priority:	Not reported
Project Status(A, I Or D):	Not reported
Last Updated:	Not reported
SR Comments:	Not reported
Priority Or Work-Load:	Not reported
Status:	LEP post 10/1/95 filing
Notes:	Not reported
Special Project Name:	Not reported
Special Project Comments:	Not reported
DOT Project:	Not reported
Pt Counter:	0
Project Complete:	False
Project Inactive:	False
Intl Deposit #:	08-4635
Deposit #:	Not reported
Spill Case #:	Not reported
Diversion Id:	0
Public Notice:	Not reported
Rap Received:	Not reported
Rap Approved:	Not reported
Compliance Category:	Not reported
Delete Record:	False
ECAF Reviewed By:	MaryAnne Danyluk
Notlocatable:	False
Primaryaddress:	True
Aka_sitename:	False
Primarysitename:	True
Aka_siteaddress:	False
Lead:	LEP
Contain Value For Decode:	L
ACKTAG:	Not reported
RCVTAG:	Not reported
Rtn Ctfd:	Not reported
Review:	07/23/2008
I:	N
C:	N
D:	N
Issued:	Not reported
Cont Type:	Not reported
Issues:	Not reported
PW Program:	False
PT Program:	False
US Program:	False
DA Program:	False
SR Program:	False
SF Program:	False

CT MANIFEST:

Name:	GENERAL OIL NORRA ENTERPRISES
Address:	195 RIVERSIDE DR
City,State,Zip:	EAST HARTFORD, CT 06108
Phone:	Not reported
Country:	Not reported
Manifest ID:	CTF0260534

GENERAL OIL NORRA ENTERPRISES (Continued) **S109745135**

EPA ID: CTP000016719

Hazardous Waste Manifest:

Year:	1994
Manifest:	CTF0260534
EPA ID:	CTP000016719
Generator Mailing Address:	195 RIVERSIDE DR
Generator City,State,Zip:	EAST HARTFORD, CT 06108
Discrepancies:	N
Date Shipped:	1994-06-17
Date Received:	1994-06-17
Transporter 2 Date:	Not reported
TSDF EPA ID:	CTD021816889
TSDF Name:	UNITED OIL RECOVERY UIS DBA ADV LIQ REC
TSDF Address:	136 GRACEY AVE
TSDF City,State,Zip:	MERIDEN, CT 06451
TSDF Country:	USA
Transporter EPA ID:	CTD016424210
Transporter Name:	TRI S INC
Transporter Address:	Not reported
Transporter City,State,Zip:	CT
Transporter Country:	USA
Transporter 2 EPA ID:	Not reported
Transporter 2 Name:	Not reported
Transporter 2 Address:	Not reported
Transporter 2 City,State,Zip:	CT
Transporter 2 Country:	USA
US DOT Description:	WASTE FLAMMABLE LIQUID NOS, GASOLINE
Number of Containers:	001
Container Type:	TT
Quantity/Weight/Volume:	115/G
Batch Number:	999999
EPA Waste Codes:	D018 - BENZENE
Copies:	1
Alternate Facility Name:	Not reported
Alternate Facility Address:	Not reported
Alternate Facility State:	Not reported
Alternate Facility Date:	Not reported

Z202 **GENERAL OIL - 195 RIVERSIDE** **US BROWNFIELDS** **1016456809**
NE **195 RIVERSIDE DRIVE** **FINDS** **N/A**
1/4-1/2 **EAST HARTFORD, CT 6118**
0.332 mi.
1754 ft. **Site 8 of 9 in cluster Z**

Relative:
Higher

Actual:
58 ft.

US BROWNFIELDS:

Name:	GENERAL OIL - 195 RIVERSIDE
Address:	195 RIVERSIDE DRIVE
City,State,Zip:	EAST HARTFORD, CT 6118
Recipient Name:	Goodwin College, Inc.
Grant Type:	Cleanup
Property Number:	12029
Parcel size:	4.15
Latitude:	41.7441963
Longitude:	-72.6402568
HCM Label:	Address Matching-House Number
Map Scale:	-

GENERAL OIL - 195 RIVERSIDE (Continued) **1016456809**

Point of Reference:	Entrance Point of a Facility or Station
Highlights:	Excavation and off-site disposal of petroleum contaminated soil occurred from Nov. 2009 to Jan. 2010. A temporary, magnet high school was constructed and opened in August 2010. A magnet high school was completed on 1-5 Riverside and the school has moved to this This property currently is used for college classroom and office space. Former Use: Site was formerly part of General Oil Terminal until 1990's. The site had been used to store and handle petroleum products such as fuel oil, kerosene, and diesel fuel from the 1930's to early 1990's. The site had been unoccuppied from the 1990's until 2005.
Datum:	World Geodetic System of 1984
Acres Property ID:	113163
IC Data Access:	-
Start Date:	-
Redev Completition Date:	-
Completed Date:	-
Acres Cleaned Up:	-
Cleanup Funding:	-
Cleanup Funding Source:	-
Assessment Funding:	-
Assessment Funding Source:	-
Redevelopment Funding:	-
Redev. Funding Source:	-
Redev. Funding Entity Name:	-
Redevelopment Start Date:	-
Assessment Funding Entity:	-
Cleanup Funding Entity:	-
Grant Type:	Petroleum
Accomplishment Type:	-
Accomplishment Count:	-
Cooperative Agreement Number:	97192101
Start Date:	-
Ownership Entity:	Private
Completion Date:	-
Current Owner:	Goodwin College
Did Owner Change:	N
Cleanup Required:	Y
Video Available:	N
Photo Available:	Y
Institutional Controls Required:	Y
IC Category Proprietary Controls:	-
IC Cat. Info. Devices:	Y
IC Cat. Gov. Controls:	-
IC Cat. Enforcement Permit Tools:	-
IC in place date:	-
IC in place:	N
State/tribal program date:	-
State/tribal program ID:	-
State/tribal NFA date:	3/5/2020
Air cleaned:	-
Asbestos found:	-
Asbestos cleaned:	-
Controled substance found:	-
Controled substance cleaned:	-
Drinking water affected:	-
Drinking water cleaned:	-
Groundwater affected:	Y

GENERAL OIL - 195 RIVERSIDE (Continued) **1016456809**

Groundwater cleaned:	Y
Lead contaminant found:	-
Lead cleaned up:	-
No media affected:	-
Unknown media affected:	-
Other cleaned up:	-
Other metals found:	-
Other metals cleaned:	-
Other contaminants found:	-
Other contams found description:	-
PAHs found:	Y
PAHs cleaned up:	Y
PCBs found:	-
PCBs cleaned up:	-
Petro products found:	Y
Petro products cleaned:	Y
Sediments found:	-
Sediments cleaned:	-
Soil affected:	Y
Soil cleaned up:	Y
Surface water cleaned:	-
VOCs found:	-
VOCs cleaned:	-
Cleanup other description:	-
Num. of cleanup and re-dev. jobs:	-
Past use greenspace acreage:	-
Past use residential acreage:	-
Surface Water:	-
Past use commercial acreage:	-
Past use industrial acreage:	4.15
Future use greenspace acreage:	-
Future use residential acreage:	-
Future use commercial acreage:	2
Future use industrial acreage:	-
Superfund Fed. landowner flag:	N
Arsenic cleaned up:	-
Cadmium cleaned up:	-
Chromium cleaned up:	-
Copper cleaned up:	-
Iron cleaned up:	-
mercury cleaned up:	-
Nickel Cleaned Up:	-
No clean up:	-
Pesticides cleaned up:	-
Selenium cleaned up:	-
SVOCs cleaned up:	-
Unknown clean up:	-
Arsenic contaminant found:	-
Cadmium contaminant found:	-
Chromium contaminant found:	-
Copper contaminant found:	-
Iron contaminant found:	-
Mercury contaminant found:	-
Nickel contaminant found:	-
No contaminant found:	-
Pesticides contaminant found:	-
Selenium contaminant found:	-

GENERAL OIL - 195 RIVERSIDE (Continued) **1016456809**

SVOCs contaminant found:	-
Unknown contaminant found:	-
Future Use: Multistory	-
Media affected Bluiding Material:	-
Media affected indoor air:	-
Building material media cleaned up:	-
Indoor air media cleaned up:	-
Unknown media cleaned up:	-
Past Use: Multistory	-
Property Description:	Site was formerly part of General Oil Terminal until 1990's. The site had been used to store and handle petroleum products such as fuel oil, kerosene, and diesel fuel from the 1930's to early 1990's. The site had been unoccuppied from the 1990's until 2005.
Below Poverty Number:	74
Below Poverty Percent:	13.21
Meidan Income:	285
Meidan Income Number:	247
Meidan Income Percent:	44.11
Vacant Housing Number:	99
Vacant Housing Percent:	25.98
Unemployed Number:	18
Unemployed Percent:	3.21
Name:	GENERAL OIL - 195 RIVERSIDE
Address:	195 RIVERSIDE DRIVE
City,State,Zip:	EAST HARTFORD, CT 6118
Recipient Name:	Goodwin College, Inc.
Grant Type:	Cleanup
Property Number:	12029
Parcel size:	4.15
Latitude:	41.7441963
Longitude:	-72.6402568
HCM Label:	Address Matching-House Number
Map Scale:	-
Point of Reference:	Entrance Point of a Facility or Station
Highlights:	Excavation and off-site disposal of petroleum contaminated soil occurred from Nov. 2009 to Jan. 2010. A temporary, magnet high school was constructed and opened in August 2010. A magnet high school was completed on 1-5 Riverside and the school has moved to this This property currently is used for college classroom and office space. Former Use: Site was formerly part of General Oil Terminal until 1990's. The site had been used to store and handle petroleum products such as fuel oil, kerosene, and diesel fuel from the 1930's to early 1990's. The site had been unoccuppied from the 1990's until 2005.
Datum:	World Geodetic System of 1984
Acres Property ID:	113163
IC Data Access:	-
Start Date:	-
Redev Completition Date:	-
Completed Date:	-
Acres Cleaned Up:	-
Cleanup Funding:	-
Cleanup Funding Source:	-
Assessment Funding:	-
Assessment Funding Source:	-
Redevelopment Funding:	-
Redev. Funding Source:	-

GENERAL OIL - 195 RIVERSIDE (Continued) **1016456809**

Redev. Funding Entity Name:	-
Redevelopment Start Date:	-
Assessment Funding Entity:	-
Cleanup Funding Entity:	-
Grant Type:	Petroleum
Accomplishment Type:	-
Accomplishment Count:	-
Cooperative Agreement Number:	97192101
Start Date:	-
Ownership Entity:	Private
Completion Date:	-
Current Owner:	Goodwin College
Did Owner Change:	N
Cleanup Required:	Y
Video Available:	N
Photo Available:	Y
Institutional Controls Required:	Y
IC Category Proprietary Controls:	-
IC Cat. Info. Devices:	Y
IC Cat. Gov. Controls:	-
IC Cat. Enforcement Permit Tools:	-
IC in place date:	-
IC in place:	N
State/tribal program date:	-
State/tribal program ID:	-
State/tribal NFA date:	3/5/2020
Air cleaned:	-
Asbestos found:	-
Asbestos cleaned:	-
Controled substance found:	-
Controled substance cleaned:	-
Drinking water affected:	-
Drinking water cleaned:	-
Groundwater affected:	Y
Groundwater cleaned:	Y
Lead contaminant found:	-
Lead cleaned up:	-
No media affected:	-
Unknown media affected:	-
Other cleaned up:	-
Other metals found:	-
Other metals cleaned:	-
Other contaminants found:	-
Other contams found description:	-
PAHs found:	Y
PAHs cleaned up:	Y
PCBs found:	-
PCBs cleaned up:	-
Petro products found:	Y
Petro products cleaned:	Y
Sediments found:	-
Sediments cleaned:	-
Soil affected:	Y
Soil cleaned up:	Y
Surface water cleaned:	-
VOCs found:	-
VOCs cleaned:	-

GENERAL OIL - 195 RIVERSIDE (Continued) **1016456809**

Cleanup other description:	-
Num. of cleanup and re-dev. jobs:	-
Past use greenspace acreage:	-
Past use residential acreage:	-
Surface Water:	-
Past use commercial acreage:	-
Past use industrial acreage:	4.15
Future use greenspace acreage:	-
Future use residential acreage:	-
Future use commercial acreage:	2
Future use industrial acreage:	-
Superfund Fed. landowner flag:	N
Arsenic cleaned up:	-
Cadmium cleaned up:	-
Chromium cleaned up:	-
Copper cleaned up:	-
Iron cleaned up:	-
mercury cleaned up:	-
Nickel Cleaned Up:	-
No clean up:	-
Pesticides cleaned up:	-
Selenium cleaned up:	-
SVOCs cleaned up:	-
Unknown clean up:	-
Arsenic contaminant found:	-
Cadmium contaminant found:	-
Chromium contaminant found:	-
Copper contaminant found:	-
Iron contaminant found:	-
Mercury contaminant found:	-
Nickel contaminant found:	-
No contaminant found:	-
Pesticides contaminant found:	-
Selenium contaminant found:	-
SVOCs contaminant found:	-
Unknown contaminant found:	-
Future Use: Multistory	-
Media affected Bluiding Material:	-
Media affected indoor air:	-
Building material media cleaned up:	-
Indoor air media cleaned up:	-
Unknown media cleaned up:	-
Past Use: Multistory	-
Property Description:	Site was formerly part of General Oil Terminal until 1990’s. The site had been used to store and handle petroleum products such as fuel oil, kerosene, and diesel fuel from the 1930’s to early 1990’s. The site had been unoccuppied from the 1990’s until 2005.
Below Poverty Number:	74
Below Poverty Percent:	13.21
Meidan Income:	285
Meidan Income Number:	247
Meidan Income Percent:	44.11
Vacant Housing Number:	99
Vacant Housing Percent:	25.98
Unemployed Number:	18
Unemployed Percent:	3.21

GENERAL OIL - 195 RIVERSIDE (Continued) **1016456809**

Name:	GENERAL OIL - 195 RIVERSIDE
Address:	195 RIVERSIDE DRIVE
City,State,Zip:	EAST HARTFORD, CT 6118
Recipient Name:	Goodwin College, Inc.
Grant Type:	Cleanup
Property Number:	12029
Parcel size:	4.15
Latitude:	41.7441963
Longitude:	-72.6402568
HCM Label:	Address Matching-House Number
Map Scale:	-
Point of Reference:	Entrance Point of a Facility or Station
Highlights:	Excavation and off-site disposal of petroleum contaminated soil occurred from Nov. 2009 to Jan. 2010. A temporary, magnet high school was constructed and opened in August 2010. A magnet high school was completed on 1-5 Riverside and the school has moved to this This property currently is used for college classroom and office space. Former Use: Site was formerly part of General Oil Terminal until 1990's. The site had been used to store and handle petroleum products such as fuel oil, kerosene, and diesel fuel from the 1930's to early 1990's. The site had been unoccuppied from the 1990's until 2005.
Datum:	World Geodetic System of 1984
Acres Property ID:	113163
IC Data Access:	-
Start Date:	11/1/2008
Redev Completition Date:	-
Completed Date:	3/5/2020
Acres Cleaned Up:	4.15
Cleanup Funding:	200000
Cleanup Funding Source:	EPA
Assessment Funding:	-
Assessment Funding Source:	-
Redevelopment Funding:	-
Redev. Funding Source:	-
Redev. Funding Entity Name:	-
Redevelopment Start Date:	-
Assessment Funding Entity:	-
Cleanup Funding Entity:	US EPA - Brownfields Cleanup Cooperative Agreement
Grant Type:	Petroleum
Accomplishment Type:	-
Accomplishment Count:	-
Cooperative Agreement Number:	97192101
Start Date:	-
Ownership Entity:	Private
Completion Date:	-
Current Owner:	Goodwin College
Did Owner Change:	N
Cleanup Required:	Y
Video Available:	N
Photo Available:	Y
Institutional Controls Required:	Y
IC Category Proprietary Controls:	-
IC Cat. Info. Devices:	Y
IC Cat. Gov. Controls:	-
IC Cat. Enforcement Permit Tools:	-
IC in place date:	-
IC in place:	N

GENERAL OIL - 195 RIVERSIDE (Continued) **1016456809**

State/tribal program date:	-
State/tribal program ID:	-
State/tribal NFA date:	3/5/2020
Air cleaned:	-
Asbestos found:	-
Asbestos cleaned:	-
Controled substance found:	-
Controled substance cleaned:	-
Drinking water affected:	-
Drinking water cleaned:	-
Groundwater affected:	Y
Groundwater cleaned:	Y
Lead contaminant found:	-
Lead cleaned up:	-
No media affected:	-
Unknown media affected:	-
Other cleaned up:	-
Other metals found:	-
Other metals cleaned:	-
Other contaminants found:	-
Other contams found description:	-
PAHs found:	Y
PAHs cleaned up:	Y
PCBs found:	-
PCBs cleaned up:	-
Petro products found:	Y
Petro products cleaned:	Y
Sediments found:	-
Sediments cleaned:	-
Soil affected:	Y
Soil cleaned up:	Y
Surface water cleaned:	-
VOCs found:	-
VOCs cleaned:	-
Cleanup other description:	-
Num. of cleanup and re-dev. jobs:	-
Past use greenspace acreage:	-
Past use residential acreage:	-
Surface Water:	-
Past use commercial acreage:	-
Past use industrial acreage:	4.15
Future use greenspace acreage:	-
Future use residential acreage:	-
Future use commercial acreage:	2
Future use industrial acreage:	-
Superfund Fed. landowner flag:	N
Arsenic cleaned up:	-
Cadmium cleaned up:	-
Chromium cleaned up:	-
Copper cleaned up:	-
Iron cleaned up:	-
mercury cleaned up:	-
Nickel Cleaned Up:	-
No clean up:	-
Pesticides cleaned up:	-
Selenium cleaned up:	-
SVOCs cleaned up:	-

GENERAL OIL - 195 RIVERSIDE (Continued) **1016456809**

Unknown clean up:	-
Arsenic contaminant found:	-
Cadmium contaminant found:	-
Chromium contaminant found:	-
Copper contaminant found:	-
Iron contaminant found:	-
Mercury contaminant found:	-
Nickel contaminant found:	-
No contaminant found:	-
Pesticides contaminant found:	-
Selenium contaminant found:	-
SVOCs contaminant found:	-
Unknown contaminant found:	-
Future Use: Multistory	-
Media affected Bluiding Material:	-
Media affected indoor air:	-
Building material media cleaned up:	-
Indoor air media cleaned up:	-
Unknown media cleaned up:	-
Past Use: Multistory	-
Property Description:	Site was formerly part of General Oil Terminal until 1990's. The site had been used to store and handle petroleum products such as fuel oil, kerosene, and diesel fuel from the 1930's to early 1990's. The site had been unoccuppied from the 1990's until 2005.
Below Poverty Number:	74
Below Poverty Percent:	13.21
Meidan Income:	285
Meidan Income Number:	247
Meidan Income Percent:	44.11
Vacant Housing Number:	99
Vacant Housing Percent:	25.98
Unemployed Number:	18
Unemployed Percent:	3.21

Name:	GENERAL OIL - 195 RIVERSIDE
Address:	195 RIVERSIDE DRIVE
City,State,Zip:	EAST HARTFORD, CT 6118
Recipient Name:	Goodwin College, Inc.
Grant Type:	Cleanup
Property Number:	12029
Parcel size:	4.15
Latitude:	41.7441963
Longitude:	-72.6402568
HCM Label:	Address Matching-House Number
Map Scale:	-
Point of Reference:	Entrance Point of a Facility or Station
Highlights:	Excavation and off-site disposal of petroleum contaminated soil occurred from Nov. 2009 to Jan. 2010. A temporary, magnet high school was constructed and opened in August 2010. A magnet high school was completed on 1-5 Riverside and the school has moved to this This property currently is used for college classroom and office space. Former Use: Site was formerly part of General Oil Terminal until 1990's. The site had been used to store and handle petroleum products such as fuel oil, kerosene, and diesel fuel from the 1930's to early 1990's. The site had been unoccuppied from the 1990's until 2005.
Datum:	World Geodetic System of 1984
Acres Property ID:	113163

GENERAL OIL - 195 RIVERSIDE (Continued) **1016456809**

IC Data Access:	-
Start Date:	11/1/2008
Redev Completition Date:	-
Completed Date:	3/5/2020
Acres Cleaned Up:	4.15
Cleanup Funding:	40000
Cleanup Funding Source:	Goodwin College
Assessment Funding:	-
Assessment Funding Source:	-
Redevelopment Funding:	-
Redev. Funding Source:	-
Redev. Funding Entity Name:	-
Redevelopment Start Date:	-
Assessment Funding Entity:	-
Cleanup Funding Entity:	Cost Share
Grant Type:	Petroleum
Accomplishment Type:	-
Accomplishment Count:	-
Cooperative Agreement Number:	97192101
Start Date:	-
Ownership Entity:	Private
Completion Date:	-
Current Owner:	Goodwin College
Did Owner Change:	N
Cleanup Required:	Y
Video Available:	N
Photo Available:	Y
Institutional Controls Required:	Y
IC Category Proprietary Controls:	-
IC Cat. Info. Devices:	Y
IC Cat. Gov. Controls:	-
IC Cat. Enforcement Permit Tools:	-
IC in place date:	-
IC in place:	N
State/tribal program date:	-
State/tribal program ID:	-
State/tribal NFA date:	3/5/2020
Air cleaned:	-
Asbestos found:	-
Asbestos cleaned:	-
Controled substance found:	-
Controled substance cleaned:	-
Drinking water affected:	-
Drinking water cleaned:	-
Groundwater affected:	Y
Groundwater cleaned:	Y
Lead contaminant found:	-
Lead cleaned up:	-
No media affected:	-
Unknown media affected:	-
Other cleaned up:	-
Other metals found:	-
Other metals cleaned:	-
Other contaminants found:	-
Other contams found description:	-
PAHs found:	Y
PAHs cleaned up:	Y

GENERAL OIL - 195 RIVERSIDE (Continued) **1016456809**

PCBs found:	-
PCBs cleaned up:	-
Petro products found:	Y
Petro products cleaned:	Y
Sediments found:	-
Sediments cleaned:	-
Soil affected:	Y
Soil cleaned up:	Y
Surface water cleaned:	-
VOCs found:	-
VOCs cleaned:	-
Cleanup other description:	-
Num. of cleanup and re-dev. jobs:	-
Past use greenspace acreage:	-
Past use residential acreage:	-
Surface Water:	-
Past use commercial acreage:	-
Past use industrial acreage:	4.15
Future use greenspace acreage:	-
Future use residential acreage:	-
Future use commercial acreage:	2
Future use industrial acreage:	-
Superfund Fed. landowner flag:	N
Arsenic cleaned up:	-
Cadmium cleaned up:	-
Chromium cleaned up:	-
Copper cleaned up:	-
Iron cleaned up:	-
mercury cleaned up:	-
Nickel Cleaned Up:	-
No clean up:	-
Pesticides cleaned up:	-
Selenium cleaned up:	-
SVOCs cleaned up:	-
Unknown clean up:	-
Arsenic contaminant found:	-
Cadmium contaminant found:	-
Chromium contaminant found:	-
Copper contaminant found:	-
Iron contaminant found:	-
Mercury contaminant found:	-
Nickel contaminant found:	-
No contaminant found:	-
Pesticides contaminant found:	-
Selenium contaminant found:	-
SVOCs contaminant found:	-
Unknown contaminant found:	-
Future Use: Multistory	-
Media affected Bluiding Material:	-
Media affected indoor air:	-
Building material media cleaned up:	-
Indoor air media cleaned up:	-
Unknown media cleaned up:	-
Past Use: Multistory	-
Property Description:	Site was formerly part of General Oil Terminal until 1990’s. The site had been used to store and handle petroleum products such as fuel oil, kerosene, and diesel fuel from the 1930’s to early 1990’s. The site

GENERAL OIL - 195 RIVERSIDE (Continued) **1016456809**

had been unoccuppied from the 1990's until 2005.

Below Poverty Number:	74
Below Poverty Percent:	13.21
Meidan Income:	285
Meidan Income Number:	247
Meidan Income Percent:	44.11
Vacant Housing Number:	99
Vacant Housing Percent:	25.98
Unemployed Number:	18
Unemployed Percent:	3.21

Name:	GENERAL OIL - 195 RIVERSIDE
Address:	195 RIVERSIDE DRIVE
City,State,Zip:	EAST HARTFORD, CT 6118
Recipient Name:	Goodwin College, Inc.
Grant Type:	Cleanup
Property Number:	12029
Parcel size:	4.15
Latitude:	41.7441963
Longitude:	-72.6402568
HCM Label:	Address Matching-House Number
Map Scale:	-
Point of Reference:	Entrance Point of a Facility or Station
Highlights:	Excavation and off-site disposal of petroleum contaminated soil occurred from Nov. 2009 to Jan. 2010. A temporary, magnet high school was constructed and opened in August 2010. A magnet high school was completed on 1-5 Riverside and the school has moved to this This property currently is used for college classroom and office space. Former Use: Site was formerly part of General Oil Terminal until 1990's. The site had been used to store and handle petroleum products such as fuel oil, kerosene, and diesel fuel from the 1930's to early 1990's. The site had been unoccuppied from the 1990's until 2005.
Datum:	World Geodetic System of 1984
Acres Property ID:	113163
IC Data Access:	-
Start Date:	-
Redev Completition Date:	-
Completed Date:	-
Acres Cleaned Up:	-
Cleanup Funding:	-
Cleanup Funding Source:	-
Assessment Funding:	-
Assessment Funding Source:	-
Redevelopment Funding:	-
Redev. Funding Source:	-
Redev. Funding Entity Name:	-
Redevelopment Start Date:	-
Assessment Funding Entity:	-
Cleanup Funding Entity:	-
Grant Type:	Petroleum
Accomplishment Type:	-
Accomplishment Count:	-
Cooperative Agreement Number:	97192101
Start Date:	-
Ownership Entity:	Private
Completion Date:	-
Current Owner:	Goodwin College

GENERAL OIL - 195 RIVERSIDE (Continued) **1016456809**

Did Owner Change:	N
Cleanup Required:	Y
Video Available:	N
Photo Available:	Y
Institutional Controls Required:	Y
IC Category Proprietary Controls:	-
IC Cat. Info. Devices:	Y
IC Cat. Gov. Controls:	-
IC Cat. Enforcement Permit Tools:	-
IC in place date:	-
IC in place:	N
State/tribal program date:	-
State/tribal program ID:	-
State/tribal NFA date:	3/5/2020
Air cleaned:	-
Asbestos found:	-
Asbestos cleaned:	-
Controled substance found:	-
Controled substance cleaned:	-
Drinking water affected:	-
Drinking water cleaned:	-
Groundwater affected:	Y
Groundwater cleaned:	Y
Lead contaminant found:	-
Lead cleaned up:	-
No media affected:	-
Unknown media affected:	-
Other cleaned up:	-
Other metals found:	-
Other metals cleaned:	-
Other contaminants found:	-
Other contams found description:	-
PAHs found:	Y
PAHs cleaned up:	Y
PCBs found:	-
PCBs cleaned up:	-
Petro products found:	Y
Petro products cleaned:	Y
Sediments found:	-
Sediments cleaned:	-
Soil affected:	Y
Soil cleaned up:	Y
Surface water cleaned:	-
VOCs found:	-
VOCs cleaned:	-
Cleanup other description:	-
Num. of cleanup and re-dev. jobs:	200
Past use greenspace acreage:	-
Past use residential acreage:	-
Surface Water:	-
Past use commercial acreage:	-
Past use industrial acreage:	4.15
Future use greenspace acreage:	-
Future use residential acreage:	-
Future use commercial acreage:	2
Future use industrial acreage:	-
Superfund Fed. landowner flag:	N

GENERAL OIL - 195 RIVERSIDE (Continued) **1016456809**

Arsenic cleaned up:	-
Cadmium cleaned up:	-
Chromium cleaned up:	-
Copper cleaned up:	-
Iron cleaned up:	-
mercury cleaned up:	-
Nickel Cleaned Up:	-
No clean up:	-
Pesticides cleaned up:	-
Selenium cleaned up:	-
SVOCs cleaned up:	-
Unknown clean up:	-
Arsenic contaminant found:	-
Cadmium contaminant found:	-
Chromium contaminant found:	-
Copper contaminant found:	-
Iron contaminant found:	-
Mercury contaminant found:	-
Nickel contaminant found:	-
No contaminant found:	-
Pesticides contaminant found:	-
Selenium contaminant found:	-
SVOCs contaminant found:	-
Unknown contaminant found:	-
Future Use: Multistory	-
Media affected Bluiding Material:	-
Media affected indoor air:	-
Building material media cleaned up:	-
Indoor air media cleaned up:	-
Unknown media cleaned up:	-
Past Use: Multistory	-
Property Description:	Site was formerly part of General Oil Terminal until 1990's. The site had been used to store and handle petroleum products such as fuel oil, kerosene, and diesel fuel from the 1930's to early 1990's. The site had been unoccuppied from the 1990's until 2005.
Below Poverty Number:	74
Below Poverty Percent:	13.21
Meidan Income:	285
Meidan Income Number:	247
Meidan Income Percent:	44.11
Vacant Housing Number:	99
Vacant Housing Percent:	25.98
Unemployed Number:	18
Unemployed Percent:	3.21
Name:	GENERAL OIL - 195 RIVERSIDE
Address:	195 RIVERSIDE DRIVE
City,State,Zip:	EAST HARTFORD, CT 6118
Recipient Name:	Goodwin College, Inc.
Grant Type:	Cleanup
Property Number:	12029
Parcel size:	4.15
Latitude:	41.7441963
Longitude:	-72.6402568
HCM Label:	Address Matching-House Number
Map Scale:	-
Point of Reference:	Entrance Point of a Facility or Station

GENERAL OIL - 195 RIVERSIDE (Continued) **1016456809**

Highlights:	Excavation and off-site disposal of petroleum contaminated soil occurred from Nov. 2009 to Jan. 2010. A temporary, magnet high school was constructed and opened in August 2010. A magnet high school was completed on 1-5 Riverside and the school has moved to this This property currently is used for college classroom and office space. Former Use: Site was formerly part of General Oil Terminal until 1990's. The site had been used to store and handle petroleum products such as fuel oil, kerosene, and diesel fuel from the 1930's to early 1990's. The site had been unoccuppied from the 1990's until 2005.
Datum:	World Geodetic System of 1984
Acres Property ID:	113163
IC Data Access:	-
Start Date:	-
Redev Completition Date:	-
Completed Date:	-
Acres Cleaned Up:	-
Cleanup Funding:	-
Cleanup Funding Source:	-
Assessment Funding:	-
Assessment Funding Source:	-
Redevelopment Funding:	-
Redev. Funding Source:	-
Redev. Funding Entity Name:	-
Redevelopment Start Date:	-
Assessment Funding Entity:	-
Cleanup Funding Entity:	-
Grant Type:	Petroleum
Accomplishment Type:	-
Accomplishment Count:	-
Cooperative Agreement Number:	97192101
Start Date:	-
Ownership Entity:	Private
Completion Date:	-
Current Owner:	Goodwin College
Did Owner Change:	N
Cleanup Required:	Y
Video Available:	N
Photo Available:	Y
Institutional Controls Required:	Y
IC Category Proprietary Controls:	-
IC Cat. Info. Devices:	Y
IC Cat. Gov. Controls:	-
IC Cat. Enforcement Permit Tools:	-
IC in place date:	-
IC in place:	N
State/tribal program date:	-
State/tribal program ID:	-
State/tribal NFA date:	3/5/2020
Air cleaned:	-
Asbestos found:	-
Asbestos cleaned:	-
Controled substance found:	-
Controled substance cleaned:	-
Drinking water affected:	-
Drinking water cleaned:	-
Groundwater affected:	Y
Groundwater cleaned:	Y

GENERAL OIL - 195 RIVERSIDE (Continued) **1016456809**

Lead contaminant found:	-
Lead cleaned up:	-
No media affected:	-
Unknown media affected:	-
Other cleaned up:	-
Other metals found:	-
Other metals cleaned:	-
Other contaminants found:	-
Other contams found description:	-
PAHs found:	Y
PAHs cleaned up:	Y
PCBs found:	-
PCBs cleaned up:	-
Petro products found:	Y
Petro products cleaned:	Y
Sediments found:	-
Sediments cleaned:	-
Soil affected:	Y
Soil cleaned up:	Y
Surface water cleaned:	-
VOCs found:	-
VOCs cleaned:	-
Cleanup other description:	-
Num. of cleanup and re-dev. jobs:	-
Past use greenspace acreage:	-
Past use residential acreage:	-
Surface Water:	-
Past use commercial acreage:	-
Past use industrial acreage:	4.15
Future use greenspace acreage:	-
Future use residential acreage:	-
Future use commercial acreage:	2
Future use industrial acreage:	-
Superfund Fed. landowner flag:	N
Arsenic cleaned up:	-
Cadmium cleaned up:	-
Chromium cleaned up:	-
Copper cleaned up:	-
Iron cleaned up:	-
mercury cleaned up:	-
Nickel Cleaned Up:	-
No clean up:	-
Pesticides cleaned up:	-
Selenium cleaned up:	-
SVOCs cleaned up:	-
Unknown clean up:	-
Arsenic contaminant found:	-
Cadmium contaminant found:	-
Chromium contaminant found:	-
Copper contaminant found:	-
Iron contaminant found:	-
Mercury contaminant found:	-
Nickel contaminant found:	-
No contaminant found:	-
Pesticides contaminant found:	-
Selenium contaminant found:	-
SVOCs contaminant found:	-

GENERAL OIL - 195 RIVERSIDE (Continued) **1016456809**

Unknown contaminant found:	-
Future Use: Multistory	-
Media affected Bluiding Material:	-
Media affected indoor air:	-
Building material media cleaned up:	-
Indoor air media cleaned up:	-
Unknown media cleaned up:	-
Past Use: Multistory	-
Property Description:	Site was formerly part of General Oil Terminal until 1990's. The site had been used to store and handle petroleum products such as fuel oil, kerosene, and diesel fuel from the 1930's to early 1990's. The site had been unoccuppied from the 1990's until 2005.
Below Poverty Number:	74
Below Poverty Percent:	13.21
Meidan Income:	285
Meidan Income Number:	247
Meidan Income Percent:	44.11
Vacant Housing Number:	99
Vacant Housing Percent:	25.98
Unemployed Number:	18
Unemployed Percent:	3.21

FINDS:
Registry ID: 110041720242

Click Here for FRS Facility Detail Report:

Environmental Interest/Information System:
US EPA Assessment, Cleanup and Redevelopment Exchange System (ACRES) is an federal online database for Brownfields Grantees to electronically submit data directly to EPA.

Click this hyperlink while viewing on your computer to access additional FINDS: detail in the EDR Site Report.

Z203 **ALERT INC** **CT BROWNFIELDS S109745387**
NE **195 RIVERSIDE DR** **CT MANIFEST N/A**
1/4-1/2 **EAST HARTFORD, CT 06027**
0.332 mi.
1754 ft. **Site 9 of 9 in cluster Z**

Relative:
Higher

Actual:
58 ft.

BROWNFIELDS 2:

Region:	2
Data Source CD:	EPA
Data Source:	EPA Funded Brownfields Project

CT MANIFEST:

Name:	ALERT INC
Address:	195 RIVERSIDE DR
City,State,Zip:	EAST HARTFORD, CT 06027
Phone:	Not reported
Country:	Not reported
Manifest ID:	CTF0863790
EPA ID:	CTP000016990

Hazardous Waste Manifest:

Year:	1999
Manifest:	CTF0863790

ALERT INC (Continued) **S109745387**

EPA ID:	CTP000016990
Generator Mailing Address:	195 RIVERSIDE DR
Generator City,State,Zip:	EAST HARTFORD, CT 06027
Discrepancies:	N
Date Shipped:	1999-06-09
Date Received:	1999-06-10
Transporter 2 Date:	Not reported
TSDF EPA ID:	CTD021816889
TSDF Name:	UNITED OIL RECOVERY DBA ADV LIQ REC
TSDF Address:	136 GRACEY AVE
TSDF City,State,Zip:	MERIDEN, CT 06451
TSDF Country:	USA
Transporter EPA ID:	CTD021816889
Transporter Name:	UNITED OIL RECOVERY INC/UIS DBA ADVANCED LIQ REC
Transporter Address:	Not reported
Transporter City,State,Zip:	CT
Transporter Country:	USA
Transporter 2 EPA ID:	Not reported
Transporter 2 Name:	Not reported
Transporter 2 Address:	Not reported
Transporter 2 City,State,Zip:	CT
Transporter 2 Country:	USA
US DOT Description:	env. Hazardous substance liquid nos
Number of Containers:	001
Container Type:	DM
Quantity/Weight/Volume:	55/G
Batch Number:	2881, 2881
EPA Waste Codes:	D040 - TRICHLORETHYLENE
Copies:	1, 2
Alternate Facility Name:	Not reported
Alternate Facility Address:	Not reported
Alternate Facility State:	Not reported
Alternate Facility Date:	Not reported

Year:	1998
Manifest:	CTF0742166
EPA ID:	CTP000016990
Generator Mailing Address:	195 RIVERSIDE DR
Generator City,State,Zip:	EAST HARTFORD, CT 06027
Discrepancies:	N
Date Shipped:	1998-10-21
Date Received:	1998-10-21
Transporter 2 Date:	Not reported
TSDF EPA ID:	CTD021816889
TSDF Name:	UNITED OIL RECOVERY DBA ADV LIQ REC
TSDF Address:	136 GRACEY AVE
TSDF City,State,Zip:	MERIDEN, CT 06451
TSDF Country:	USA
Transporter EPA ID:	CTD021816889
Transporter Name:	UNITED OIL RECOVERY DBA ADVANCED LIQ REC
Transporter Address:	Not reported
Transporter City,State,Zip:	CT
Transporter Country:	USA
Transporter 2 EPA ID:	Not reported
Transporter 2 Name:	Not reported
Transporter 2 Address:	Not reported
Transporter 2 City,State,Zip:	CT

ALERT INC (Continued) **S109745387**

Transporter 2 Country:	USA
US DOT Description:	env. Hazardous substance liquid nos
Number of Containers:	001
Container Type:	TT
Quantity/Weight/Volume:	55/G
Batch Number:	2265, 2265
EPA Waste Codes:	F002 - THE FOLLOWING SPENT HALOGENATED SOLVENTS: TETRACHLOROETHYLENE, METHYLENE CHLORIDE, TRICHLOROETHYLENE, 1,1,1-TRICHLOROETHANE, CHLOROBENZENE, 1,1,2-TRICHLORO-1,2,2-TRIFLUOROETHANE, ORTHO-DICHLOROBENZENE, TRICHLOROFLUOROMETHANE, AND 1,1,2, TRICHLOROETHANE; ALL SPENT SOLVENT MIXTURES/BLENDS CONTAINING, BEFORE USE, A TOTAL OF TEN PERCENT OR MORE (BY VOLUME) OF ONE OR MORE OF THE ABOVE HALOGENATED SOLVENTS OR THOSE SOLVENTS LISTED IN F001, F004, AND F005; AND STILL BOTTOMS FROM THE RECOVERY OF THESE SPENT SOLVENTS AND SPENT SOLVENT MIXTURES.
Copies:	1, 2
Alternate Facility Name:	Not reported
Alternate Facility Address:	Not reported
Alternate Facility State:	Not reported
Alternate Facility Date:	Not reported

Year:	1997
Manifest:	CTF0657988
EPA ID:	CTP000016990
Generator Mailing Address:	195 RIVERSIDE DR
Generator City,State,Zip:	EAST HARTFORD, CT 06027
Discrepancies:	Not reported
Date Shipped:	1997-10-07
Date Received:	Not reported
Transporter 2 Date:	Not reported
TSDF EPA ID:	CTD021816889
TSDF Name:	UNITED OIL RECOVERY DBA ADV LIQ REC
TSDF Address:	136 GRACEY AVE
TSDF City,State,Zip:	MERIDEN, CT 06451
TSDF Country:	USA
Transporter EPA ID:	CTD021816889
Transporter Name:	UNITED OIL RECOVERY DBA ADV LIQ REC
Transporter Address:	Not reported
Transporter City,State,Zip:	CT
Transporter Country:	USA
Transporter 2 EPA ID:	Not reported
Transporter 2 Name:	Not reported
Transporter 2 Address:	Not reported
Transporter 2 City,State,Zip:	CT
Transporter 2 Country:	USA
US DOT Description:	env. Hazardous substance liquid nos
Number of Containers:	006
Container Type:	DM
Quantity/Weight/Volume:	305/G
Batch Number:	1405, 1405, 2079, 2079
EPA Waste Codes:	F002 - THE FOLLOWING SPENT HALOGENATED SOLVENTS: TETRACHLOROETHYLENE, METHYLENE CHLORIDE, TRICHLOROETHYLENE, 1,1,1-TRICHLOROETHANE, CHLOROBENZENE, 1,1,2-TRICHLORO-1,2,2-TRIFLUOROETHANE, ORTHO-DICHLOROBENZENE, TRICHLOROFLUOROMETHANE, AND 1,1,2, TRICHLOROETHANE; ALL SPENT SOLVENT MIXTURES/BLENDS CONTAINING, BEFORE USE, A TOTAL OF TEN PERCENT OR MORE (BY VOLUME) OF ONE OR MORE OF THE ABOVE HALOGENATED SOLVENTS OR THOSE SOLVENTS LISTED IN F001, F004, AND

ALERT INC (Continued) **S109745387**

F005; AND STILL BOTTOMS FROM THE RECOVERY OF THESE SPENT SOLVENTS AND SPENT SOLVENT MIXTURES.

Copies: 1, 2, 6, 7
Alternate Facility Name: Not reported
Alternate Facility Address: Not reported
Alternate Facility State: Not reported
Alternate Facility Date: Not reported

Year: 1994
Manifest: CTF0375440
EPA ID: CTP000016990
Generator Mailing Address: 195 RIVERSIDE DR
Generator City,State,Zip: EAST HARTFORD, CT 06027
Discrepancies: N
Date Shipped: 1994-09-26
Date Received: 1994-09-26
Transporter 2 Date: Not reported
TSDF EPA ID: CTD021816889
TSDF Name: UNITED OIL RECOVERY UIS DBA ADV LIQ REC
TSDF Address: 136 GRACEY AVE
TSDF City,State,Zip: MERIDEN, CT 06451
TSDF Country: USA
Transporter EPA ID: CTD021816889
Transporter Name: UNITED OIL RECOVERY UIS DBA ADV LIQ REC
Transporter Address: Not reported
Transporter City,State,Zip: CT
Transporter Country: USA
Transporter 2 EPA ID: Not reported
Transporter 2 Name: Not reported
Transporter 2 Address: Not reported
Transporter 2 City,State,Zip: CT
Transporter 2 Country: USA
US DOT Description: HAZARDOUS WASTE LIQUID
Number of Containers: 001
Container Type: TT
Quantity/Weight/Volume: 400/G
Batch Number: 999999
EPA Waste Codes: F002 - THE FOLLOWING SPENT HALOGENATED SOLVENTS: TETRACHLOROETHYLENE, METHYLENE CHLORIDE, TRICHLOROETHYLENE, 1,1,1-TRICHLOROETHANE, CHLOROBENZENE, 1,1,2-TRICHLORO-1,2,2-TRIFLUOROETHANE, ORTHO-DICHLOROBENZENE, TRICHLOROFLUOROMETHANE, AND 1,1,2, TRICHLOROETHANE; ALL SPENT SOLVENT MIXTURES/BLENDS CONTAINING, BEFORE USE, A TOTAL OF TEN PERCENT OR MORE (BY VOLUME) OF ONE OR MORE OF THE ABOVE HALOGENATED SOLVENTS OR THOSE SOLVENTS LISTED IN F001, F004, AND F005; AND STILL BOTTOMS FROM THE RECOVERY OF THESE SPENT SOLVENTS AND SPENT SOLVENT MIXTURES.

Copies: 1
Alternate Facility Name: Not reported
Alternate Facility Address: Not reported
Alternate Facility State: Not reported
Alternate Facility Date: Not reported

204
NNE
1/4-1/2
0.360 mi.
1899 ft.

CT RIVER ACADEMY
9 RIVERSIDE DRIVE
EAST HARTFORD, CT

CT AUL **S123317573**
N/A

Relative:
Higher

Actual:
72 ft.

CT AUL:

Name:	CT RIVER ACADEMY
Address:	9 RIVERSIDE DRIVE
City,State,Zip:	EAST HARTFORD, CT
Facility ID:	8478
Status:	Not reported
DEP Staff Assigned:	Michelle Bedson
LEP Lead:	FALSE
LEP Program:	Not reported
Map Link:	Not reported
Date Release Exp First:	Not reported
Date Release Exp Second:	Not reported
Date Release Exp Third:	Not reported

How did the ELUR change the use of the property:	Not reported
Date 1st Waiver Request Received:	Not reported
Date of DEP Comments On The 1st Waiver Request:	Not reported
Date Complete 1st Waiver Request Assembled:	Not reported
Date 2nd Waiver Request Received:	Not reported
Date of DEP Comments On The 2nd Waiver Request:	Not reported
Date Complete 2nd Waiver Request Assembled:	Not reported
Date 3rd Waiver Request Received:	Not reported
Date of DEP Comments On The 3rd Waiver Request:	Not reported
Date Complete 3rd Waiver Request Assembled:	Not reported
Date of Approval of 3rd Waiver Request:	Not reported
Date 1st ELUR received for review:	26-DEC-14
Date of DEP comments for 1st ELUR:	17-FEB-15
Date Complete Package for 1st ELUR Assembled:	10-AUG-16
Date 1st ELUR Approved by Commissioner:	21-FEB-17
Date 1st ELUR Received by Grantor:	22-FEB-17
Date 1st ELUR Executed by Grantor:	01-FEB-17
Date 2nd ELUR Received for Review:	Not reported
Date of DEP comments for 2nd ELUR:	Not reported
Date Complete Package for 2nd ELUR Assembled:	Not reported
Date 2nd ELUR Approved by Commissioner:	Not reported
Date 2nd ELUR Received by Grantor:	Not reported
Date 2nd ELUR Executed by Grantor:	Not reported
Date 3rd ELUR Received For Review:	Not reported
Date of DEP Comments For Third ELUR:	Not reported
Date Complete Package For Third ELUR Assembled:	Not reported
Date Third Decision Document Approved by Commissioner:	Not reported
Date Third ELUR Received by Grantor:	Not reported
Date Third ELUR Executed by Grantor:	Not reported
Date 1st ELUR Recorded On The Land Records:	22-FEB-17
Date 2nd ELUR Recorded On The Land Records:	Not reported
Date 3rd ELUR Recorded On The Land Records:	Not reported
Date 1st Certificate of Title Was Received:	04-APR-17
Date 2nd Certificate of Title Was Received:	Not reported
Date 3rd Certificate of Title Was Received:	Not reported
Date Request For 1st ELUR Release Request Received:	Not reported
Date of DEP Comments on the First ELUR Release Request:	Not reported
Date of Complete Application For 1st ELUR Release Assembled:	Not reported
Date Request For Second ELUR Release Request Received:	Not reported
Date of DEP comments on the 2nd ELUR Release Request:	Not reported

CT RIVER ACADEMY (Continued) **S123317573**

Date of Complete Application for 2nd ELUR Release Assembled:	Not reported
Date Request for Third ELUR Release Request Received:	Not reported
Date of DEP Comments on the third ELUR Release Request:	Not reported
Date of Complete Application for 3rd ELUR Release Assembled:	Not reported
Date of the 1st Release From the ELUR Approved:	Not reported
Date of the 2nd Release From the ELUR Approved:	Not reported
Date of the 3rd Release From the ELUR Approved:	Not reported
Was the 1st Release Recorded on the Land Records:	FALSE
Was the 2nd Release Recorded on the Land Records:	FALSE
Was the 3rd Release Recorded on the Land Records:	FALSE
Date the 1st Release Recorded on the Land Records:	Not reported
Date the 2nd Release Recorded on the Land Records:	Not reported
Date Request for 1st ELUR Restoration Request Received:	Not reported
Date of DEP comments on the 1st ELUR Restoration Request:	Not reported
Date the 1st ELUR Was Restored:	Not reported
Date Request For 2nd ELUR Restoration Request Received:	Not reported
Date of DEP Comments on the 2nd ELUR Restoration Request:	Not reported
Date the 2nd ELUR Restoration Request Was Complete:	Not reported
Date the 2nd ELUR was Restored:	Not reported
Date Request for 3rd ELUR Restoration Request Received:	Not reported
Date of DEP Comments on the 3rd ELUR Restoration Request:	Not reported
Date the 3rd ELUR Restoration Request Was Complete:	Not reported
Date the 3rd ELUR Was Restored:	Not reported
Was the 1st Restoration Recorded on the Land Records:	FALSE
Was the 2nd Restoration Recorded on the Land Records:	FALSE
Was the 3rd Restoration Recorded on the Land Records:	FALSE
Date the 1st Restoration Recorded on the Land Records:	Not reported
Date the 2nd Restoration Recorded on the Land Records:	Not reported
Date the 3rd Restoration Recorded on the Land Records:	Not reported
Date of NOV:	Not reported
Date NOV in Compliance:	Not reported
Name of Contact Person for ELUR:	Not reported
Contact Firm:	Not reported
Contact Address:	Not reported
Contact City/State/Zip:	Not reported
Request For Waiver Of Subordination Agreement Status:	Not reported
Direct Exposure Inaccessible Soil 22a-133k-2 B 3:	False
Pollutant Mobility Criteria Environ Isola Soil 22a-133k-2 C 4 B:	True
Prevent Disturbance Of Engineered Control 22a-133k-2 F 2 B Iv:	Not reported
NOV Number:	Not reported
Reason for NOV:	Not reported
More Than One ELUR For Site:	FALSE
ELUR Covers All/Part Of Property?:	Not reported
Direct Exposure PCBs Industrial Use Only 22a-133k-2 B 2 B:	False
Use Ind Groundwater Volatilization Criteria 22a-133k-3 C 2:	False
Use Ind Soil Gas Volatilization Criteria 22a-133k-3 C 3 A:	False
Pot Gw Vol Criteria Exceed ELUR No Bldg Const 22a-133k-3 C 5 A:	False
Tech Impract Of GW Remediation 22a-133k-3 E 2 C:	False
ELUR Prior To Reqs:	FALSE
Submittal_ID:	2320
Status and Updated Title Search:	Certificate of Title
Status Comment:	Not reported
Residential Activity - Clean water lense:	False
Inaccessible Soil and Residential Activity (PCBs):	False
Soil Polluted with Pesticides (Residential):	False
Soil Polluted with Pesticides (I/C):	False
Alternative Release-specific DEC:	False

CT RIVER ACADEMY (Continued) **S123317573**

WSPF (Commissioner):	False
WSPF (LEP Certified):	False
Engineered Control PMC (Commissioner):	True
Engineered Control DEC (Commissioner):	True
Engineered Control DEC (LEP Certified):	False
NAPL:	False
Alternative Release-specific VolC:	False
Alternative Method of Demonstrating Compliance VolC:	False
Vapor Mitigation:	False
Indoor Air Monitoring (VolC):	False
Groundwater Polluted with Pesticides:	False

205
NNW
1/4-1/2
0.363 mi.
1914 ft.

NU SERVICE COMPANY
40 RESERVE ROAD
HARTFORD, CT

CT SDADB **S104254080**
N/A

Relative:
Lower

Actual:
31 ft.

Site Discovery and Assessment:

Facility ID:	1636
Rem Master ID:	1652
PTP Id:	Not reported
WPC Number:	Not reported
Postal District:	Not reported
Latitude:	Not reported
Longitude:	Not reported
Lat/Long Determined By:	Not reported
Ground Water Quality Classification:	Not reported
Surface Water Quality Classification:	Not reported
Waste Type:	HYDRO/OIL
Disposal:	SPILL/DUMP
Sample Data Available:	False
Updated By:	NEZIANYA, C.
Update Program:	D&A
Updated:	9/29/1993
Date Created:	Not reported
Duplicate:	False

SDA Federal:

EPA CERCLIS Id:	Not reported
Number EPA RCRIS Id:	Not reported
Site on EPA's CERCLIS:	Not reported
Site Archived from CERCLIS:	Not reported
Archive Date:	Not reported
EPA's Removal at Site:	Not reported
Deferred to another EPA Program:	Not reported
EPA Env Priority Initiative Site:	Not reported
Federal Facility:	Not reported
Site on EPA's National Priority List:	Not reported
Part of an NPL site:	Not reported
RCRA Generator Status:	Not reported
RCRA Permit Status:	Not reported

SDA Referral:

Referral Id:	1508
Source of referral:	WATER
Date Received:	2/16/1994
Staff Assigned:	NEZIANYA, C.
Remediation Program:	D&A

NU SERVICE COMPANY (Continued) **S104254080**

Date dt_assigned: Not reported
Remediation Complete Approved DEP/Verified by LEP: Not reported
Outcome: Not reported

SDA Remedial:
Remedial Id: Not reported
PTP Id: Not reported
Remediation Program: Not reported
Remediation Program Entered: Not reported
Staff Assigned: Not reported
Remediation Program: Not reported
Date dt_assign: Not reported
Project Phase: Not reported
Order issued: Not reported
Order Number: Not reported
Date order issued: Not reported
Remedial Investigation Start: Not reported
Remedial Investigation Completed: Not reported
Remedial Design Start: Not reported
Remedial Design complet: Not reported
Remedial Action Start: Not reported
Remedial Action Completed: Not reported
Date Oper/ maintenance Started: Not reported
GW monitoring: Not reported
Remediation complete Approved DEP/Verified by LEP: Not reported

SDA Orders:
Order Id: Not reported
Order Number: Not reported
Date order issued: Not reported
Staff Assigned: Not reported
Type of Order: Not reported
Order Respondent: Not reported
Admin Appeal Date: Not reported
Date of Admin Appeal Ruling: Not reported
Date of Admin Appeal Ruling: Not reported
Date of Final Order: Not reported
Date of Court Appeal: Not reported
Date of Court Ruling: Not reported
Date of Court Ruling: Not reported
Date Order Modified: Not reported
Date Referred to AG: Not reported
Judgement: Not reported
Date of AGR judgement: Not reported
Penalty assessed: Not reported
Order Complete: Not reported
In compliance: Not reported
Comments: Not reported

SDADB:

SDA Waste:
Waste Id: 11
Waste Type: HYDRO/OIL
Description: Hydrocarbons and/or Fuel Oil

AA206
NNE
1/4-1/2
0.383 mi.
2020 ft.

SALAND CORP.
1 RIVERSIDE DR.
EAST HARTFORD, CT 06108

CT CPCS **S110775910**
N/A

Site 1 of 5 in cluster AA

Relative:
Higher

Actual:
60 ft.

CPCS:

Name:	SALAND CORP.
Address:	1 RIVERSIDE DR.
City,State,Zip:	EAST HARTFORD, CT 06108
Site Type:	LUST
Lust Status code:	1
Lust Status:	Pending
PTP Form:	Not reported
Program:	Not reported
Comments:	Not reported
Site Type Definition:	Leaking Underground Storage Tanks Pending

---

AA207
NNE
1/4-1/2
0.383 mi.
2020 ft.

CONVENIENCE PETROLEUM
1 RIVERSIDE DRIVE
EAST HARTFORD, CT 06108

CT LUST **S104091883**
CT SPILLS **N/A**
CT CPCS

Site 2 of 5 in cluster AA

Relative:
Higher

Actual:
60 ft.

LUST:

Name:	GOODWIN COLOEGE (FORMER CONVENIENCE PETROLEUM AND SALAND CORP)
Name 2:	Not reported
Address:	1 RIVERSIDE DRIVE - 5 RIVERSIDE DRIVE
Address 2:	Not reported
City,State,Zip:	EAST HARTFORD, CT 06118
LUST Case Id:	44955
Release Date:	Not reported
Site Case ID:	Not reported
Substance:	Not reported
Release Source:	Not reported
Release Cause:	Not reported
Release Identified:	Not reported
Case Number:	Not reported
Release Quantity:	Not reported
Facility City Number:	43

Detail As of 06/2020:

Name:	GOODWIN COLOEGE (FORMER CONVENIENCE PETROLEUM AND SALAND CORP)
Name 2:	Not reported
Address:	1 RIVERSIDE DRIVE - 5 RIVERSIDE DRIVE
City,State,Zip:	EAST HARTFORD, CT 06118
Address 2:	Not reported
LUST Id:	0
UST Facility Id:	5528
LUST Case Id:	44955
Lust Status:	Pending
Processing Status:	Marine Terminal Program case
EPA Reportable:	False
Motor Fuel:	False
Diesel:	False
Gasoline:	False
Other:	False
Other Release:	Not reported
No Release:	False
Leak:	False

CONVENIENCE PETROLEUM (Continued) **S104091883**

Tank:	False
Piping:	False
Overfill:	False
Removal:	False
Incident Date:	02/23/2009
Entry Date:	Not reported
Site Case Id:	Not reported
UST Site Id:	1402
Cost Recovery Spill Case #:	0
Old SITS Number:	0
Case Log Id:	67
Monthly Report Id:	0
UST Owner Id:	1408
LUST Owner Id:	Not reported
UST Event Id:	0
Contact Info:	Brian Coss Marine Terminals
Contact EMail:	Not reported
Site Contact City,St,Zip:	UNKNOWN
2nd Contact:	Robert Carr (Zuvic Associates, Inc.)
2nd Contact EMail:	Not reported
2nd Contact Address:	1090 Elm Street
2nd Contact City,St,Zip:	119, CT 06067
2nd Contact Address 2:	Suite 102
2nd Contact City 2:	Rocky Hill
2nd Contact Phone Number:	8604364901
2nd Contact Fax Number:	8604364953
2nd Contact Type:	Not reported
Facility City Num:	43
Site Contact:	Not reported
Site Contact Address:	Not reported
Site Contact Add 2:	Not reported
Site Contact City 2:	Not reported
Site Contact Phone:	Not reported
Site Contact Fax:	Not reported
Site Contact Type:	Not reported
Department Contact 1:	Not reported
Department Contact 2:	Not reported
Referral Source:	OCSRD
Offsite Source:	False
Date Referred:	1991-01-01 00:00:00
Emergency:	False
Private Heating Fuel:	False
Commercial Heating Fuel:	False
Commercial HF < 2100 Gal.:	False
Commercial HF > 2100 Gal.:	False
Commercial HF - Size Unk:	False
No LUST Site:	False
Cost Recvry Prgm Candidate:	False
OCSRD Complete:	False
Follow Up Flag:	False
Alternate Water Supply:	False
Relocation:	False
Responsible Party:	False
Responsible EMail:	Not reported
Resp Party Name:	Goodwin College
Resp Party Address:	1 Riverside Drive
Resp Party City,St,Zip:	East Hartford, CT

CONVENIENCE PETROLEUM (Continued) **S104091883**

Resp Party Town Number:	43
Resp Party Phone:	Not reported
Resp Party Fax:	Not reported
Resp Party Name 2:	Brian Harrell
Resp Party Address 2:	Not reported
Resp Party Phone 2:	Not reported
Investigator Id:	0
Follow Update:	Not reported
Area Lextent:	Not reported
Annual Precipitation:	Not reported
Affected Population:	Not reported
Population Setting:	Not reported
Ground Water Direction:	Not reported
Ground Water Gradient:	Not reported
Hydro Basin:	Not reported
Drastic:	Not reported
Geo Setting:	Not reported
Ground Water Classification:	GB
Receptor:	Not reported
Ground Water Flow Direction:	Not reported
Ground Water Depth:	Not reported
Areas Of Concern:	Not reported
Free Product Inches:	Not reported
Fund Date:	Not reported
Fund Planned:	No
Fund Obligated:	No
Fund Outlayed:	No
Fund Judgment:	No
Fund Recovered:	No
Cellar Borings:	False
Install Micro Wells:	False
Ground Water Sample:	True
Soil Sample:	False
Soil Gas:	False
Site Inspect:	False
Soil Excavate:	False
Geo Probe:	False
Survey:	False
Potable Well Sample:	False
Sample MWS:	True
Ground Water Gauging:	False
Soil Venting:	False
Active:	False
NOV Action:	None
NOV Issued:	Not reported
NOV Due:	Not reported
NOV Received:	Not reported
NOV Closed:	Not reported
NOV Disc Date:	Not reported
NOV Issued Date:	Not reported
NOV Compliance Sched:	Not reported
NOV Admin Order:	Not reported
NOV Referred To Ag:	Not reported
Stop All NOV Actions:	False
Release Invest Rpt:	False
DEP App Letter 1:	False
Correct Action Plan:	False

CONVENIENCE PETROLEUM (Continued) **S104091883**

DEP App Letter 2:	False
Rem Sys Install:	False
Rem Sys Install Date:	Not reported
Closure Date:	Not reported
Rem Sys Monitoring Rpt:	False
Qrtly Gwater Mon Rpts:	False
Closure Req Rpt:	False
DEP Closure Letter:	False
Referred To:	Not reported
No Wells:	Not reported
Lph Wells:	Not reported
User Stamp:	allison forrest/forresta
Date Stamp:	01/31/2014
Correspondence:	Not reported
Environmental Impact:	Petroleum product discharging to culvert
FollowUp:	Not reported
GW Comments:	Not reported
Location Desc:	Not reported
NOV Comments:	Not reported
Release Desc:	Petroleum product discharging to culvert
Running Comments:	UST Enforcement Files, Cleanup Fund Files, and LUST FilesPossible LUST Cases:F43-05528 is linked to CF 1402
Work Performed:	MW sampled

SPILLS:

Name:	Not reported
Address:	1 RIVERSIDE DRIVE/CT RIVER
City,State,Zip:	EAST HARTFORD, CT
Year of Database:	1994
Case Number:	1001
Who Took Spill:	PROCHASKA
Assigned To:	Not reported
Report Date:	02/20/1994
Report Time:	14 2
Date Release:	Not reported
Time Responded:	Not reported
Corrective Action Taken:	Not reported
Cause Info:	Not reported
Media Info:	Not reported
Release Type:	Not reported
Reported By:	P O DARGANO
Phone:	Not reported
Representing:	Not reported
Terminated:	Y
Recovd (Total):	.
Total (Water):	.
Facility Status:	Not reported
Continuous Spill:	Not reported
Released Substance:	Not reported
Qty:	10 (Gallons)
Emergency Measure:	Not reported
Water Body:	CT RIVER
Discharger:	Not reported
Telephone:	Not reported
Responsible Party:	Not reported
RP Address 1:	Not reported

CONVENIENCE PETROLEUM (Continued) **S104091883**

RP City,St,Zip: Not reported
Historic: Not reported
Waterbody: Not reported
Time Stamp: Not reported
Sr Inspector: Not reported
At Inspctor: Not reported
User Stamp: Not reported
Comments: Not reported

Year of Database: 1994
Town of Spill: EAST HARTFORD
Case Number: 1001
OCSRD Inspector: 931
Spill Date: 02/20/94
Spill Time: . .
Report Date: 02/20/94
Report Time: 14 2
Reported By: P O DARGANO
Representing: COAST GUARD
Work Telephone: 2034
Home Telephone: Not reported
Telephone Pole#: .
Incident Type: PETROLEUM
Substance: FUEL OIL/GASOLINE
Quantity: 10 Gallon(s)
Concentration: .
Action Desc: Not reported
On Going: Not reported
Continuous Spill: Not reported
Release Status: Terminated, Contained
Misc Info: HELICOPTER SPOTTED GRAY SLICK ON RIVER NEAR GENERAL OIL (NO SHEEN)
Water Body: CT RIVER
Other Media: Not reported
Release Area: River, Surface Water
Total (Water): .
Recovd (Water): .
Recovd (Total): .
Polluter Name: SALAND CORPORATION(FORMERLY CONVENIENTT PETROLEUM)
Polluted Address: RIVERSIDE DR
Polluted City,St,Zip: EAST HARTFORD, CT .
Polluter Phone: .- .- .
Polluter Responisbility: Not reported
Unknown Responsibility: Not reported
Unknown Polluter: Not reported
Cleanup Action: Not reported
Dun and Bradst#: Not reported
UST Unit: Not reported
Agency Notified: Not reported
State Agency: Not reported
Notify Date: .
Notify Time: . .
Other Agency: Not reported
Notify Other: Not reported
Notify Status: Not reported
Class1: Commercial
Other Class: Not reported
Cause1: Above Ground Tank Failure

CONVENIENCE PETROLEUM (Continued) **S104091883**

Other Cause: Not reported
Actions1: None Required
Other Actions: Not reported
Cleanup Contractor: Not reported
Contractor Name: Not reported
Did DEP Hire Contractor: Not reported
Date Contractor Hired: .
When Contractor Requested: Not reported
When Contractor Arrived: Not reported
Who Took Spill: PROCHASKA
Badge # of Who Recieved Spill: 203
Who Assigned Spill: COSS
Badge # of Who Assigned Spill: 931
Date Assigned: 02/20/94
Assigned Time: 14:16
Spill Status: Closed
Case 1136: Not reported
Federal 311K: .
Case #1: Not reported
Case #2: .
Cost Recovery: .
Property Owner: Not reported
Property Other: .
Property Name: Not reported
Property Addr: Not reported
Property CSZ: .
Polluter: Not reported
Owner: Not reported
Operator: Not reported
Vehicle Make: Not reported
Vehicle Model: Not reported
Truck Reg: Not reported
Trail Reg: Not reported
Additional Info: U S C G REPORTED DURING HELICOPTER OVER- FLIGHT AND NOTIFIED OCSRD
Updated: Y
Update Date: 02/20/94

CPCS:
Name: CONVENIENCE PETROLEUM
Address: 1 RIVERSIDE DRIVE
City,State,Zip: EAST HARTFORD, CT 06108
Site Type: LUST
Lust Status code: 1
Lust Status: Pending
PTP Form: Not reported
Program: Not reported
Comments: Not reported
Site Type Definition: Leaking Underground Storage Tanks Pending

AA208 **GOODWIN COLLEGE, 1-5 RIVERSIDE DRIVE** **US BROWNFIELDS** **1016952099**
NNE **1-5 RIVERSIDE DRIVE** **N/A**
1/4-1/2 **EAST HARTFORD, CT 6118**
0.383 mi.
2020 ft. **Site 3 of 5 in cluster AA**

Relative:
Higher

Actual:
60 ft.

US BROWNFIELDS:

Name:	GOODWIN COLLEGE, 1-5 RIVERSIDE DRIVE
Address:	1-5 RIVERSIDE DRIVE
City,State,Zip:	EAST HARTFORD, CT 6118
Recipient Name:	Goodwin College, Inc.
Grant Type:	Cleanup
Property Number:	-
Parcel size:	10.25
Latitude:	41.7428246
Longitude:	-72.6404704
HCM Label:	Address Matching-House Number
Map Scale:	-
Point of Reference:	Entrance Point of a Facility or Station
Highlights:	April 2011: Technical Plans and specifications completed for engineered cap to isolated petroleum contaminated soil March 2011:Revised RAP complete to include future development of regional high school three petroleum recovery wells were installed on the site for periodic oil recovery December 2010: Approximately 8,000 tons of petroleum contaminated soil was removed and disposed off-site. April 2010: A remedial action plan for the site is currently in development and is expected to be complete before summer 2010. Goodwin College representatives attended EPA?s National Brownfields Conference in November 2009 to review developments in brownfields coordination and cleanup, and to share information with other grant recipients and stakeholders. Former Use: Industrial
Datum:	World Geodetic System of 1984
Acres Property ID:	92743
IC Data Access:	-
Start Date:	-
Redev Completition Date:	-
Completed Date:	-
Acres Cleaned Up:	-
Cleanup Funding:	-
Cleanup Funding Source:	-
Assessment Funding:	-
Assessment Funding Source:	-
Redevelopment Funding:	-
Redev. Funding Source:	-
Redev. Funding Entity Name:	-
Redevelopment Start Date:	-
Assessment Funding Entity:	-
Cleanup Funding Entity:	-
Grant Type:	Petroleum
Accomplishment Type:	-
Accomplishment Count:	-
Cooperative Agreement Number:	97192201
Start Date:	-
Ownership Entity:	Private
Completion Date:	-
Current Owner:	Goodwin College
Did Owner Change:	N
Cleanup Required:	Y
Video Available:	-

GOODWIN COLLEGE, 1-5 RIVERSIDE DRIVE (Continued) **1016952099**

Photo Available:	-
Institutional Controls Required:	Y
IC Category Proprietary Controls:	-
IC Cat. Info. Devices:	-
IC Cat. Gov. Controls:	Y
IC Cat. Enforcement Permit Tools:	Y
IC in place date:	2/21/2017
IC in place:	Y
State/tribal program date:	-
State/tribal program ID:	-
State/tribal NFA date:	9/11/2014
Air cleaned:	-
Asbestos found:	-
Asbestos cleaned:	-
Controled substance found:	-
Controled substance cleaned:	-
Drinking water affected:	-
Drinking water cleaned:	-
Groundwater affected:	Y
Groundwater cleaned:	-
Lead contaminant found:	-
Lead cleaned up:	-
No media affected:	-
Unknown media affected:	-
Other cleaned up:	-
Other metals found:	Y
Other metals cleaned:	Y
Other contaminants found:	-
Other contams found description:	-
PAHs found:	-
PAHs cleaned up:	-
PCBs found:	-
PCBs cleaned up:	-
Petro products found:	Y
Petro products cleaned:	Y
Sediments found:	-
Sediments cleaned:	-
Soil affected:	Y
Soil cleaned up:	Y
Surface water cleaned:	-
VOCs found:	-
VOCs cleaned:	-
Cleanup other description:	-
Num. of cleanup and re-dev. jobs:	-
Past use greenspace acreage:	-
Past use residential acreage:	-
Surface Water:	-
Past use commercial acreage:	10.25
Past use industrial acreage:	-
Future use greenspace acreage:	-
Future use residential acreage:	-
Future use commercial acreage:	10.25
Future use industrial acreage:	-
Superfund Fed. landowner flag:	N
Arsenic cleaned up:	Y
Cadmium cleaned up:	-
Chromium cleaned up:	-

GOODWIN COLLEGE, 1-5 RIVERSIDE DRIVE (Continued) **1016952099**

Copper cleaned up:	-
Iron cleaned up:	-
mercury cleaned up:	-
Nickel Cleaned Up:	-
No clean up:	-
Pesticides cleaned up:	-
Selenium cleaned up:	-
SVOCs cleaned up:	-
Unknown clean up:	-
Arsenic contaminant found:	Y
Cadmium contaminant found:	-
Chromium contaminant found:	-
Copper contaminant found:	-
Iron contaminant found:	-
Mercury contaminant found:	-
Nickel contaminant found:	-
No contaminant found:	-
Pesticides contaminant found:	-
Selenium contaminant found:	-
SVOCs contaminant found:	-
Unknown contaminant found:	-
Future Use: Multistory	-
Media affected Bluiding Material:	-
Media affected indoor air:	-
Building material media cleaned up:	-
Indoor air media cleaned up:	-
Unknown media cleaned up:	-
Past Use: Multistory	-
Property Description:	Industrial
Below Poverty Number:	358
Below Poverty Percent:	20.17
Meidan Income:	6249
Meidan Income Number:	748
Meidan Income Percent:	42.14
Vacant Housing Number:	113
Vacant Housing Percent:	13.14
Unemployed Number:	78
Unemployed Percent:	4.39

Name:	GOODWIN COLLEGE, 1-5 RIVERSIDE DRIVE
Address:	1-5 RIVERSIDE DRIVE
City,State,Zip:	EAST HARTFORD, CT 6118
Recipient Name:	Goodwin College, Inc.
Grant Type:	Cleanup
Property Number:	-
Parcel size:	10.25
Latitude:	41.7428246
Longitude:	-72.6404704
HCM Label:	Address Matching-House Number
Map Scale:	-
Point of Reference:	Entrance Point of a Facility or Station
Highlights:	April 2011: Technical Plans and specifications completed for engineered cap to isolated petroleum contaminated soil March 2011:Revised RAP complete to include future development of regional high school three petroleum recovery wells were installed on the site for periodic oil recovery December 2010: Approximately 8,000 tons of petroleum contaminated soil was removed and disposed off-site. April

GOODWIN COLLEGE, 1-5 RIVERSIDE DRIVE (Continued) **1016952099**

2010: A remedial action plan for the site is currently in development and is expected to be complete before summer 2010. Goodwin College representatives attended EPA?s National Brownfields Conference in November 2009 to review developments in brownfields coordination and cleanup, and to share information with other grant recipients and stakeholders. Former Use: Industrial

Datum:	World Geodetic System of 1984
Acres Property ID:	92743
IC Data Access:	-
Start Date:	12/22/2008
Redev Completition Date:	-
Completed Date:	9/11/2014
Acres Cleaned Up:	0.5
Cleanup Funding:	40000
Cleanup Funding Source:	Goodwin College
Assessment Funding:	-
Assessment Funding Source:	-
Redevelopment Funding:	-
Redev. Funding Source:	-
Redev. Funding Entity Name:	-
Redevelopment Start Date:	-
Assessment Funding Entity:	-
Cleanup Funding Entity:	Cost Share
Grant Type:	Petroleum
Accomplishment Type:	-
Accomplishment Count:	-
Cooperative Agreement Number:	97192201
Start Date:	-
Ownership Entity:	Private
Completion Date:	-
Current Owner:	Goodwin College
Did Owner Change:	N
Cleanup Required:	Y
Video Available:	-
Photo Available:	-
Institutional Controls Required:	Y
IC Category Proprietary Controls:	-
IC Cat. Info. Devices:	-
IC Cat. Gov. Controls:	Y
IC Cat. Enforcement Permit Tools:	Y
IC in place date:	2/21/2017
IC in place:	Y
State/tribal program date:	-
State/tribal program ID:	-
State/tribal NFA date:	9/11/2014
Air cleaned:	-
Asbestos found:	-
Asbestos cleaned:	-
Controled substance found:	-
Controled substance cleaned:	-
Drinking water affected:	-
Drinking water cleaned:	-
Groundwater affected:	Y
Groundwater cleaned:	-
Lead contaminant found:	-
Lead cleaned up:	-
No media affected:	-

GOODWIN COLLEGE, 1-5 RIVERSIDE DRIVE (Continued) **1016952099**

Unknown media affected:	-
Other cleaned up:	-
Other metals found:	Y
Other metals cleaned:	Y
Other contaminants found:	-
Other contams found description:	-
PAHs found:	-
PAHs cleaned up:	-
PCBs found:	-
PCBs cleaned up:	-
Petro products found:	Y
Petro products cleaned:	Y
Sediments found:	-
Sediments cleaned:	-
Soil affected:	Y
Soil cleaned up:	Y
Surface water cleaned:	-
VOCs found:	-
VOCs cleaned:	-
Cleanup other description:	-
Num. of cleanup and re-dev. jobs:	-
Past use greenspace acreage:	-
Past use residential acreage:	-
Surface Water:	-
Past use commercial acreage:	10.25
Past use industrial acreage:	-
Future use greenspace acreage:	-
Future use residential acreage:	-
Future use commercial acreage:	10.25
Future use industrial acreage:	-
Superfund Fed. landowner flag:	N
Arsenic cleaned up:	Y
Cadmium cleaned up:	-
Chromium cleaned up:	-
Copper cleaned up:	-
Iron cleaned up:	-
mercury cleaned up:	-
Nickel Cleaned Up:	-
No clean up:	-
Pesticides cleaned up:	-
Selenium cleaned up:	-
SVOCs cleaned up:	-
Unknown clean up:	-
Arsenic contaminant found:	Y
Cadmium contaminant found:	-
Chromium contaminant found:	-
Copper contaminant found:	-
Iron contaminant found:	-
Mercury contaminant found:	-
Nickel contaminant found:	-
No contaminant found:	-
Pesticides contaminant found:	-
Selenium contaminant found:	-
SVOCs contaminant found:	-
Unknown contaminant found:	-
Future Use: Multistory	-
Media affected Bluiding Material:	-

GOODWIN COLLEGE, 1-5 RIVERSIDE DRIVE (Continued) **1016952099**

Media affected indoor air:	-
Building material media cleaned up:	-
Indoor air media cleaned up:	-
Unknown media cleaned up:	-
Past Use: Multistory	-
Property Description:	Industrial
Below Poverty Number:	358
Below Poverty Percent:	20.17
Meidan Income:	6249
Meidan Income Number:	748
Meidan Income Percent:	42.14
Vacant Housing Number:	113
Vacant Housing Percent:	13.14
Unemployed Number:	78
Unemployed Percent:	4.39

Name:	GOODWIN COLLEGE, 1-5 RIVERSIDE DRIVE
Address:	1-5 RIVERSIDE DRIVE
City,State,Zip:	EAST HARTFORD, CT 6118
Recipient Name:	Goodwin College, Inc.
Grant Type:	Cleanup
Property Number:	-
Parcel size:	10.25
Latitude:	41.7428246
Longitude:	-72.6404704
HCM Label:	Address Matching-House Number
Map Scale:	-
Point of Reference:	Entrance Point of a Facility or Station
Highlights:	April 2011: Technical Plans and specifications completed for engineered cap to isolated petroleum contaminated soil March 2011:Revised RAP complete to include future development of regional high school three petroleum recovery wells were installed on the site for periodic oil recovery December 2010: Approximately 8,000 tons of petroleum contaminated soil was removed and disposed off-site. April 2010: A remedial action plan for the site is currently in development and is expected to be complete before summer 2010. Goodwin College representatives attended EPA?s National Brownfields Conference in November 2009 to review developments in brownfields coordination and cleanup, and to share information with other grant recipients and stakeholders. Former Use: Industrial
Datum:	World Geodetic System of 1984
Acres Property ID:	92743
IC Data Access:	-
Start Date:	-
Redev Completition Date:	-
Completed Date:	-
Acres Cleaned Up:	-
Cleanup Funding:	-
Cleanup Funding Source:	-
Assessment Funding:	-
Assessment Funding Source:	-
Redevelopment Funding:	-
Redev. Funding Source:	-
Redev. Funding Entity Name:	-
Redevelopment Start Date:	-
Assessment Funding Entity:	-
Cleanup Funding Entity:	-

GOODWIN COLLEGE, 1-5 RIVERSIDE DRIVE (Continued) **1016952099**

Grant Type:	Petroleum
Accomplishment Type:	-
Accomplishment Count:	-
Cooperative Agreement Number:	97192201
Start Date:	-
Ownership Entity:	Private
Completion Date:	-
Current Owner:	Goodwin College
Did Owner Change:	N
Cleanup Required:	Y
Video Available:	-
Photo Available:	-
Institutional Controls Required:	Y
IC Category Proprietary Controls:	-
IC Cat. Info. Devices:	-
IC Cat. Gov. Controls:	Y
IC Cat. Enforcement Permit Tools:	Y
IC in place date:	2/21/2017
IC in place:	Y
State/tribal program date:	-
State/tribal program ID:	-
State/tribal NFA date:	9/11/2014
Air cleaned:	-
Asbestos found:	-
Asbestos cleaned:	-
Controled substance found:	-
Controled substance cleaned:	-
Drinking water affected:	-
Drinking water cleaned:	-
Groundwater affected:	Y
Groundwater cleaned:	-
Lead contaminant found:	-
Lead cleaned up:	-
No media affected:	-
Unknown media affected:	-
Other cleaned up:	-
Other metals found:	Y
Other metals cleaned:	Y
Other contaminants found:	-
Other contams found description:	-
PAHs found:	-
PAHs cleaned up:	-
PCBs found:	-
PCBs cleaned up:	-
Petro products found:	Y
Petro products cleaned:	Y
Sediments found:	-
Sediments cleaned:	-
Soil affected:	Y
Soil cleaned up:	Y
Surface water cleaned:	-
VOCs found:	-
VOCs cleaned:	-
Cleanup other description:	-
Num. of cleanup and re-dev. jobs:	-
Past use greenspace acreage:	-
Past use residential acreage:	-

GOODWIN COLLEGE, 1-5 RIVERSIDE DRIVE (Continued) **1016952099**

Surface Water:	-
Past use commercial acreage:	10.25
Past use industrial acreage:	-
Future use greenspace acreage:	-
Future use residential acreage:	-
Future use commercial acreage:	10.25
Future use industrial acreage:	-
Superfund Fed. landowner flag:	N
Arsenic cleaned up:	Y
Cadmium cleaned up:	-
Chromium cleaned up:	-
Copper cleaned up:	-
Iron cleaned up:	-
mercury cleaned up:	-
Nickel Cleaned Up:	-
No clean up:	-
Pesticides cleaned up:	-
Selenium cleaned up:	-
SVOCs cleaned up:	-
Unknown clean up:	-
Arsenic contaminant found:	Y
Cadmium contaminant found:	-
Chromium contaminant found:	-
Copper contaminant found:	-
Iron contaminant found:	-
Mercury contaminant found:	-
Nickel contaminant found:	-
No contaminant found:	-
Pesticides contaminant found:	-
Selenium contaminant found:	-
SVOCs contaminant found:	-
Unknown contaminant found:	-
Future Use: Multistory	-
Media affected Bluiding Material:	-
Media affected indoor air:	-
Building material media cleaned up:	-
Indoor air media cleaned up:	-
Unknown media cleaned up:	-
Past Use: Multistory	-
Property Description:	Industrial
Below Poverty Number:	358
Below Poverty Percent:	20.17
Meidan Income:	6249
Meidan Income Number:	748
Meidan Income Percent:	42.14
Vacant Housing Number:	113
Vacant Housing Percent:	13.14
Unemployed Number:	78
Unemployed Percent:	4.39

Name:	GOODWIN COLLEGE, 1-5 RIVERSIDE DRIVE
Address:	1-5 RIVERSIDE DRIVE
City,State,Zip:	EAST HARTFORD, CT 6118
Recipient Name:	Goodwin College, Inc.
Grant Type:	Cleanup
Property Number:	-
Parcel size:	10.25

GOODWIN COLLEGE, 1-5 RIVERSIDE DRIVE (Continued) **1016952099**

Latitude:	41.7428246
Longitude:	-72.6404704
HCM Label:	Address Matching-House Number
Map Scale:	-
Point of Reference:	Entrance Point of a Facility or Station
Highlights:	April 2011: Technical Plans and specifications completed for engineered cap to isolated petroleum contaminated soil March 2011:Revised RAP complete to include future development of regional high school three petroleum recovery wells were installed on the site for periodic oil recovery December 2010: Approximately 8,000 tons of petroleum contaminated soil was removed and disposed off-site. April 2010: A remedial action plan for the site is currently in development and is expected to be complete before summer 2010. Goodwin College representatives attended EPA?s National Brownfields Conference in November 2009 to review developments in brownfields coordination and cleanup, and to share information with other grant recipients and stakeholders. Former Use: Industrial
Datum:	World Geodetic System of 1984
Acres Property ID:	92743
IC Data Access:	-
Start Date:	-
Redev Completition Date:	-
Completed Date:	-
Acres Cleaned Up:	-
Cleanup Funding:	-
Cleanup Funding Source:	-
Assessment Funding:	-
Assessment Funding Source:	-
Redevelopment Funding:	-
Redev. Funding Source:	-
Redev. Funding Entity Name:	-
Redevelopment Start Date:	-
Assessment Funding Entity:	-
Cleanup Funding Entity:	-
Grant Type:	Petroleum
Accomplishment Type:	-
Accomplishment Count:	-
Cooperative Agreement Number:	97192201
Start Date:	-
Ownership Entity:	Private
Completion Date:	-
Current Owner:	Goodwin College
Did Owner Change:	N
Cleanup Required:	Y
Video Available:	-
Photo Available:	-
Institutional Controls Required:	Y
IC Category Proprietary Controls:	-
IC Cat. Info. Devices:	-
IC Cat. Gov. Controls:	Y
IC Cat. Enforcement Permit Tools:	Y
IC in place date:	2/21/2017
IC in place:	Y
State/tribal program date:	-
State/tribal program ID:	-
State/tribal NFA date:	9/11/2014
Air cleaned:	-

GOODWIN COLLEGE, 1-5 RIVERSIDE DRIVE (Continued) **1016952099**

Asbestos found:	-
Asbestos cleaned:	-
Controled substance found:	-
Controled substance cleaned:	-
Drinking water affected:	-
Drinking water cleaned:	-
Groundwater affected:	Y
Groundwater cleaned:	-
Lead contaminant found:	-
Lead cleaned up:	-
No media affected:	-
Unknown media affected:	-
Other cleaned up:	-
Other metals found:	Y
Other metals cleaned:	Y
Other contaminants found:	-
Other contams found description:	-
PAHs found:	-
PAHs cleaned up:	-
PCBs found:	-
PCBs cleaned up:	-
Petro products found:	Y
Petro products cleaned:	Y
Sediments found:	-
Sediments cleaned:	-
Soil affected:	Y
Soil cleaned up:	Y
Surface water cleaned:	-
VOCs found:	-
VOCs cleaned:	-
Cleanup other description:	-
Num. of cleanup and re-dev. jobs:	500
Past use greenspace acreage:	-
Past use residential acreage:	-
Surface Water:	-
Past use commercial acreage:	10.25
Past use industrial acreage:	-
Future use greenspace acreage:	-
Future use residential acreage:	-
Future use commercial acreage:	10.25
Future use industrial acreage:	-
Superfund Fed. landowner flag:	N
Arsenic cleaned up:	Y
Cadmium cleaned up:	-
Chromium cleaned up:	-
Copper cleaned up:	-
Iron cleaned up:	-
mercury cleaned up:	-
Nickel Cleaned Up:	-
No clean up:	-
Pesticides cleaned up:	-
Selenium cleaned up:	-
SVOCs cleaned up:	-
Unknown clean up:	-
Arsenic contaminant found:	Y
Cadmium contaminant found:	-
Chromium contaminant found:	-

GOODWIN COLLEGE, 1-5 RIVERSIDE DRIVE (Continued) **1016952099**

Copper contaminant found:	-
Iron contaminant found:	-
Mercury contaminant found:	-
Nickel contaminant found:	-
No contaminant found:	-
Pesticides contaminant found:	-
Selenium contaminant found:	-
SVOCs contaminant found:	-
Unknown contaminant found:	-
Future Use: Multistory	-
Media affected Bluiding Material:	-
Media affected indoor air:	-
Building material media cleaned up:	-
Indoor air media cleaned up:	-
Unknown media cleaned up:	-
Past Use: Multistory	-
Property Description:	Industrial
Below Poverty Number:	358
Below Poverty Percent:	20.17
Meidan Income:	6249
Meidan Income Number:	748
Meidan Income Percent:	42.14
Vacant Housing Number:	113
Vacant Housing Percent:	13.14
Unemployed Number:	78
Unemployed Percent:	4.39

Name:	GOODWIN COLLEGE, 1-5 RIVERSIDE DRIVE
Address:	1-5 RIVERSIDE DRIVE
City,State,Zip:	EAST HARTFORD, CT 6118
Recipient Name:	Goodwin College, Inc.
Grant Type:	Cleanup
Property Number:	-
Parcel size:	10.25
Latitude:	41.7428246
Longitude:	-72.6404704
HCM Label:	Address Matching-House Number
Map Scale:	-
Point of Reference:	Entrance Point of a Facility or Station
Highlights:	April 2011: Technical Plans and specifications completed for engineered cap to isolated petroleum contaminated soil March 2011:Revised RAP complete to include future development of regional high school three petroleum recovery wells were installed on the site for periodic oil recovery December 2010: Approximately 8,000 tons of petroleum contaminated soil was removed and disposed off-site. April 2010: A remedial action plan for the site is currently in development and is expected to be complete before summer 2010. Goodwin College representatives attended EPA?s National Brownfields Conference in November 2009 to review developments in brownfields coordination and cleanup, and to share information with other grant recipients and stakeholders. Former Use: Industrial
Datum:	World Geodetic System of 1984
Acres Property ID:	92743
IC Data Access:	-
Start Date:	-
Redev Completition Date:	-
Completed Date:	-

GOODWIN COLLEGE, 1-5 RIVERSIDE DRIVE (Continued) **1016952099**

Acres Cleaned Up:	-
Cleanup Funding:	-
Cleanup Funding Source:	-
Assessment Funding:	-
Assessment Funding Source:	-
Redevelopment Funding:	-
Redev. Funding Source:	-
Redev. Funding Entity Name:	-
Redevelopment Start Date:	-
Assessment Funding Entity:	-
Cleanup Funding Entity:	-
Grant Type:	Petroleum
Accomplishment Type:	-
Accomplishment Count:	-
Cooperative Agreement Number:	97192201
Start Date:	-
Ownership Entity:	Private
Completion Date:	-
Current Owner:	Goodwin College
Did Owner Change:	N
Cleanup Required:	Y
Video Available:	-
Photo Available:	-
Institutional Controls Required:	Y
IC Category Proprietary Controls:	-
IC Cat. Info. Devices:	-
IC Cat. Gov. Controls:	Y
IC Cat. Enforcement Permit Tools:	Y
IC in place date:	2/21/2017
IC in place:	Y
State/tribal program date:	-
State/tribal program ID:	-
State/tribal NFA date:	9/11/2014
Air cleaned:	-
Asbestos found:	-
Asbestos cleaned:	-
Controled substance found:	-
Controled substance cleaned:	-
Drinking water affected:	-
Drinking water cleaned:	-
Groundwater affected:	Y
Groundwater cleaned:	-
Lead contaminant found:	-
Lead cleaned up:	-
No media affected:	-
Unknown media affected:	-
Other cleaned up:	-
Other metals found:	Y
Other metals cleaned:	Y
Other contaminants found:	-
Other contams found description:	-
PAHs found:	-
PAHs cleaned up:	-
PCBs found:	-
PCBs cleaned up:	-
Petro products found:	Y
Petro products cleaned:	Y

GOODWIN COLLEGE, 1-5 RIVERSIDE DRIVE (Continued) **1016952099**

Sediments found:	-
Sediments cleaned:	-
Soil affected:	Y
Soil cleaned up:	Y
Surface water cleaned:	-
VOCs found:	-
VOCs cleaned:	-
Cleanup other description:	-
Num. of cleanup and re-dev. jobs:	-
Past use greenspace acreage:	-
Past use residential acreage:	-
Surface Water:	-
Past use commercial acreage:	10.25
Past use industrial acreage:	-
Future use greenspace acreage:	-
Future use residential acreage:	-
Future use commercial acreage:	10.25
Future use industrial acreage:	-
Superfund Fed. landowner flag:	N
Arsenic cleaned up:	Y
Cadmium cleaned up:	-
Chromium cleaned up:	-
Copper cleaned up:	-
Iron cleaned up:	-
mercury cleaned up:	-
Nickel Cleaned Up:	-
No clean up:	-
Pesticides cleaned up:	-
Selenium cleaned up:	-
SVOCs cleaned up:	-
Unknown clean up:	-
Arsenic contaminant found:	Y
Cadmium contaminant found:	-
Chromium contaminant found:	-
Copper contaminant found:	-
Iron contaminant found:	-
Mercury contaminant found:	-
Nickel contaminant found:	-
No contaminant found:	-
Pesticides contaminant found:	-
Selenium contaminant found:	-
SVOCs contaminant found:	-
Unknown contaminant found:	-
Future Use: Multistory	-
Media affected Bluiding Material:	-
Media affected indoor air:	-
Building material media cleaned up:	-
Indoor air media cleaned up:	-
Unknown media cleaned up:	-
Past Use: Multistory	-
Property Description:	Industrial
Below Poverty Number:	358
Below Poverty Percent:	20.17
Meidan Income:	6249
Meidan Income Number:	748
Meidan Income Percent:	42.14
Vacant Housing Number:	113

GOODWIN COLLEGE, 1-5 RIVERSIDE DRIVE (Continued) **1016952099**

Vacant Housing Percent:	13.14
Unemployed Number:	78
Unemployed Percent:	4.39
Name:	GOODWIN COLLEGE, 1-5 RIVERSIDE DRIVE
Address:	1-5 RIVERSIDE DRIVE
City,State,Zip:	EAST HARTFORD, CT 6118
Recipient Name:	Goodwin College, Inc.
Grant Type:	Cleanup
Property Number:	-
Parcel size:	10.25
Latitude:	41.7428246
Longitude:	-72.6404704
HCM Label:	Address Matching-House Number
Map Scale:	-
Point of Reference:	Entrance Point of a Facility or Station
Highlights:	April 2011: Technical Plans and specifications completed for engineered cap to isolated petroleum contaminated soil March 2011:Revised RAP complete to include future development of regional high school three petroleum recovery wells were installed on the site for periodic oil recovery December 2010: Approximately 8,000 tons of petroleum contaminated soil was removed and disposed off-site. April 2010: A remedial action plan for the site is currently in development and is expected to be complete before summer 2010. Goodwin College representatives attended EPA?s National Brownfields Conference in November 2009 to review developments in brownfields coordination and cleanup, and to share information with other grant recipients and stakeholders. Former Use: Industrial
Datum:	World Geodetic System of 1984
Acres Property ID:	92743
IC Data Access:	-
Start Date:	12/22/2008
Redev Completition Date:	-
Completed Date:	9/11/2014
Acres Cleaned Up:	0.5
Cleanup Funding:	200000
Cleanup Funding Source:	EPA
Assessment Funding:	-
Assessment Funding Source:	-
Redevelopment Funding:	-
Redev. Funding Source:	-
Redev. Funding Entity Name:	-
Redevelopment Start Date:	-
Assessment Funding Entity:	-
Cleanup Funding Entity:	US EPA - Brownfields Cleanup Cooperative Agreement
Grant Type:	Petroleum
Accomplishment Type:	-
Accomplishment Count:	-
Cooperative Agreement Number:	97192201
Start Date:	-
Ownership Entity:	Private
Completion Date:	-
Current Owner:	Goodwin College
Did Owner Change:	N
Cleanup Required:	Y
Video Available:	-
Photo Available:	-

GOODWIN COLLEGE, 1-5 RIVERSIDE DRIVE (Continued) **1016952099**

Institutional Controls Required:	Y
IC Category Proprietary Controls:	-
IC Cat. Info. Devices:	-
IC Cat. Gov. Controls:	Y
IC Cat. Enforcement Permit Tools:	Y
IC in place date:	2/21/2017
IC in place:	Y
State/tribal program date:	-
State/tribal program ID:	-
State/tribal NFA date:	9/11/2014
Air cleaned:	-
Asbestos found:	-
Asbestos cleaned:	-
Controled substance found:	-
Controled substance cleaned:	-
Drinking water affected:	-
Drinking water cleaned:	-
Groundwater affected:	Y
Groundwater cleaned:	-
Lead contaminant found:	-
Lead cleaned up:	-
No media affected:	-
Unknown media affected:	-
Other cleaned up:	-
Other metals found:	Y
Other metals cleaned:	Y
Other contaminants found:	-
Other contams found description:	-
PAHs found:	-
PAHs cleaned up:	-
PCBs found:	-
PCBs cleaned up:	-
Petro products found:	Y
Petro products cleaned:	Y
Sediments found:	-
Sediments cleaned:	-
Soil affected:	Y
Soil cleaned up:	Y
Surface water cleaned:	-
VOCs found:	-
VOCs cleaned:	-
Cleanup other description:	-
Num. of cleanup and re-dev. jobs:	-
Past use greenspace acreage:	-
Past use residential acreage:	-
Surface Water:	-
Past use commercial acreage:	10.25
Past use industrial acreage:	-
Future use greenspace acreage:	-
Future use residential acreage:	-
Future use commercial acreage:	10.25
Future use industrial acreage:	-
Superfund Fed. landowner flag:	N
Arsenic cleaned up:	Y
Cadmium cleaned up:	-
Chromium cleaned up:	-
Copper cleaned up:	-

GOODWIN COLLEGE, 1-5 RIVERSIDE DRIVE (Continued) **1016952099**

Iron cleaned up:	-
mercury cleaned up:	-
Nickel Cleaned Up:	-
No clean up:	-
Pesticides cleaned up:	-
Selenium cleaned up:	-
SVOCs cleaned up:	-
Unknown clean up:	-
Arsenic contaminant found:	Y
Cadmium contaminant found:	-
Chromium contaminant found:	-
Copper contaminant found:	-
Iron contaminant found:	-
Mercury contaminant found:	-
Nickel contaminant found:	-
No contaminant found:	-
Pesticides contaminant found:	-
Selenium contaminant found:	-
SVOCs contaminant found:	-
Unknown contaminant found:	-
Future Use: Multistory	-
Media affected Bluiding Material:	-
Media affected indoor air:	-
Building material media cleaned up:	-
Indoor air media cleaned up:	-
Unknown media cleaned up:	-
Past Use: Multistory	-
Property Description:	Industrial
Below Poverty Number:	358
Below Poverty Percent:	20.17
Meidan Income:	6249
Meidan Income Number:	748
Meidan Income Percent:	42.14
Vacant Housing Number:	113
Vacant Housing Percent:	13.14
Unemployed Number:	78
Unemployed Percent:	4.39

Name:	GOODWIN COLLEGE, 1-5 RIVERSIDE DRIVE
Address:	1-5 RIVERSIDE DRIVE
City,State,Zip:	EAST HARTFORD, CT 6118
Recipient Name:	Goodwin College, Inc.
Grant Type:	Cleanup
Property Number:	-
Parcel size:	10.25
Latitude:	41.7428246
Longitude:	-72.6404704
HCM Label:	Address Matching-House Number
Map Scale:	-
Point of Reference:	Entrance Point of a Facility or Station
Highlights:	April 2011: Technical Plans and specifications completed for engineered cap to isolated petroleum contaminated soil March 2011:Revised RAP complete to include future development of regional high school three petroleum recovery wells were installed on the site for periodic oil recovery December 2010: Approximately 8,000 tons of petroleum contaminated soil was removed and disposed off-site. April 2010: A remedial action plan for the site is currently in development

GOODWIN COLLEGE, 1-5 RIVERSIDE DRIVE (Continued) **1016952099**

and is expected to be complete before summer 2010. Goodwin College representatives attended EPA?s National Brownfields Conference in November 2009 to review developments in brownfields coordination and cleanup, and to share information with other grant recipients and stakeholders. Former Use: Industrial

Datum:	World Geodetic System of 1984
Acres Property ID:	92743
IC Data Access:	-
Start Date:	-
Redev Completition Date:	-
Completed Date:	-
Acres Cleaned Up:	-
Cleanup Funding:	-
Cleanup Funding Source:	-
Assessment Funding:	-
Assessment Funding Source:	-
Redevelopment Funding:	-
Redev. Funding Source:	-
Redev. Funding Entity Name:	-
Redevelopment Start Date:	-
Assessment Funding Entity:	-
Cleanup Funding Entity:	-
Grant Type:	Petroleum
Accomplishment Type:	-
Accomplishment Count:	-
Cooperative Agreement Number:	97192201
Start Date:	-
Ownership Entity:	Private
Completion Date:	-
Current Owner:	Goodwin College
Did Owner Change:	N
Cleanup Required:	Y
Video Available:	-
Photo Available:	-
Institutional Controls Required:	Y
IC Category Proprietary Controls:	-
IC Cat. Info. Devices:	-
IC Cat. Gov. Controls:	Y
IC Cat. Enforcement Permit Tools:	Y
IC in place date:	2/21/2017
IC in place:	Y
State/tribal program date:	-
State/tribal program ID:	-
State/tribal NFA date:	9/11/2014
Air cleaned:	-
Asbestos found:	-
Asbestos cleaned:	-
Controled substance found:	-
Controled substance cleaned:	-
Drinking water affected:	-
Drinking water cleaned:	-
Groundwater affected:	Y
Groundwater cleaned:	-
Lead contaminant found:	-
Lead cleaned up:	-
No media affected:	-
Unknown media affected:	-

GOODWIN COLLEGE, 1-5 RIVERSIDE DRIVE (Continued) **1016952099**

Other cleaned up:	-
Other metals found:	Y
Other metals cleaned:	Y
Other contaminants found:	-
Other contams found description:	-
PAHs found:	-
PAHs cleaned up:	-
PCBs found:	-
PCBs cleaned up:	-
Petro products found:	Y
Petro products cleaned:	Y
Sediments found:	-
Sediments cleaned:	-
Soil affected:	Y
Soil cleaned up:	Y
Surface water cleaned:	-
VOCs found:	-
VOCs cleaned:	-
Cleanup other description:	-
Num. of cleanup and re-dev. jobs:	-
Past use greenspace acreage:	-
Past use residential acreage:	-
Surface Water:	-
Past use commercial acreage:	10.25
Past use industrial acreage:	-
Future use greenspace acreage:	-
Future use residential acreage:	-
Future use commercial acreage:	10.25
Future use industrial acreage:	-
Superfund Fed. landowner flag:	N
Arsenic cleaned up:	Y
Cadmium cleaned up:	-
Chromium cleaned up:	-
Copper cleaned up:	-
Iron cleaned up:	-
mercury cleaned up:	-
Nickel Cleaned Up:	-
No clean up:	-
Pesticides cleaned up:	-
Selenium cleaned up:	-
SVOCs cleaned up:	-
Unknown clean up:	-
Arsenic contaminant found:	Y
Cadmium contaminant found:	-
Chromium contaminant found:	-
Copper contaminant found:	-
Iron contaminant found:	-
Mercury contaminant found:	-
Nickel contaminant found:	-
No contaminant found:	-
Pesticides contaminant found:	-
Selenium contaminant found:	-
SVOCs contaminant found:	-
Unknown contaminant found:	-
Future Use: Multistory	-
Media affected Bluiding Material:	-
Media affected indoor air:	-

GOODWIN COLLEGE, 1-5 RIVERSIDE DRIVE (Continued) **1016952099**

Building material media cleaned up:	-
Indoor air media cleaned up:	-
Unknown media cleaned up:	-
Past Use: Multistory	-
Property Description:	Industrial
Below Poverty Number:	358
Below Poverty Percent:	20.17
Meidan Income:	6249
Meidan Income Number:	748
Meidan Income Percent:	42.14
Vacant Housing Number:	113
Vacant Housing Percent:	13.14
Unemployed Number:	78
Unemployed Percent:	4.39

209
WNW
1/4-1/2
0.389 mi.
2053 ft.

DEGOL BROTHER LUMBER
35 MAXIM RD
HARTFORD, CT 06114

CT SDADB **U002176081**
CT UST **N/A**
CT PROPERTY
CT SPILLS

Relative:
Lower

Actual:
25 ft.

Site Discovery and Assessment:

Facility ID:	4363
Rem Master ID:	4486
PTP Id:	846
WPC Number:	Not reported
Postal District:	Not reported
Latitude:	Not reported
Longitude:	Not reported
Lat/Long Determined By:	Not reported
Ground Water Quality Classification:	Not reported
Surface Water Quality Classification:	Not reported
Waste Type:	Not reported
Disposal:	Not reported
Sample Data Available:	False
Updated By:	Not reported
Update Program:	Not reported
Updated:	Not reported
Date Created:	Not reported
Duplicate:	False

SDA Federal:

EPA CERCLIS Id:	Not reported
Number EPA RCRIS Id:	Not reported
Site on EPA's CERCLIS:	Not reported
Site Archived from CERCLIS:	Not reported
Archive Date:	Not reported
EPA's Removal at Site:	Not reported
Deferred to another EPA Program:	Not reported
EPA Env Priority Initiative Site:	Not reported
Federal Facility:	Not reported
Site on EPA's National Priority List:	Not reported
Part of an NPL site:	Not reported
RCRA Generator Status:	Not reported
RCRA Permit Status:	Not reported

SDA Referral:

Referral Id:	4520
Source of referral:	PTP

DEGOL BROTHER LUMBER (Continued) **U002176081**

Date Received:	10/22/1990
Staff Assigned:	Not reported
Remediation Program:	PTP
Date dt_assigned:	Not reported
Remediation Complete Approved DEP/Verified by LEP:	10/22/1990
Outcome:	PTP

SDA Remedial:

Remedial Id:	Not reported
PTP Id:	Not reported
Remediation Program:	Not reported
Remediation Program Entered:	Not reported
Staff Assigned:	Not reported
Remediation Program:	Not reported
Date dt_assign:	Not reported
Project Phase:	Not reported
Order issued:	Not reported
Order Number:	Not reported
Date order issued:	Not reported
Remedial Investigation Start:	Not reported
Remedial Investigation Completed:	Not reported
Remedial Design Start:	Not reported
Remedial Design complet:	Not reported
Remedial Action Start:	Not reported
Remedial Action Completed:	Not reported
Date Oper/ maintenance Started:	Not reported
GW monitoring:	Not reported
Remediation complete Approved DEP/Verified by LEP:	Not reported

SDA Orders:

Order Id:	Not reported
Order Number:	Not reported
Date order issued:	Not reported
Staff Assigned:	Not reported
Type of Order:	Not reported
Order Respondent:	Not reported
Admin Appeal Date:	Not reported
Date of Admin Appeal Ruling:	Not reported
Date of Admin Appeal Ruling:	Not reported
Date of Final Order:	Not reported
Date of Court Appeal:	Not reported
Date of Court Ruling:	Not reported
Date of Court Ruling:	Not reported
Date Order Modified:	Not reported
Date Referred to AG:	Not reported
Judgement:	Not reported
Date of AGR judgement:	Not reported
Penalty assessed:	Not reported
Order Complete:	Not reported
In compliance:	Not reported
Comments:	Not reported

UST:

Name:	DEGOL BROTHER LUMBER
Address:	35 MAXIM RD
Address 2:	Not reported
City,State,Zip:	HARTFORD 06114
Facility ID:	64-8605

DEGOL BROTHER LUMBER (Continued) **U002176081**

Substance:	Heating Oil(on-site consumption)
Last Use Date:	01/01/1990
Tank ID:	A1
Closure Status:	Tank was Removed From Ground
Compartment ID:	a
Tank Status:	Permanently Closed
Secondary Material:	Not reported
Tank Material:	Asphalt Coated or Bare Steel
Capacity:	3000
Install Date:	01/01/1965
Overfill Installed:	Not reported
Pipe Material:	Not reported
Pipe Mode Description:	Not reported
Spill Installed:	Not reported
Latitude:	41.741737
Longitude:	-72.659292
Tank Latitude:	41.741737
Tank Longitude:	-72.659292

Contact:

Facility ID:	64-8605
Owner Name:	DEGOL BROTHER LUMBER
Owner Address:	35 MAXIM RD
Owner Address 2:	Not reported
Owner Phone:	(860) 278-7750
Owner Phone Ext:	Not reported
Owner City/State/Zip:	HARTFORD, CT 061141605
Affiliation Type:	Owner
Contact Name:	Not reported
Contact Title:	Not reported
Contact Email:	Not reported

Facility ID:	64-8605
Owner Name:	DEGOL BROTHER LUMBER
Owner Address:	35 MAXIM RD
Owner Address 2:	Not reported
Owner Phone:	Not reported
Owner Phone Ext:	Not reported
Owner City/State/Zip:	HARTFORD, CT 061141605
Affiliation Type:	Registrant
Contact Name:	Not reported
Contact Title:	Not reported
Contact Email:	Not reported

CT Property:

Name:	WEYERHAEUSER COMPANY
Address:	35 MAXIM ROAD
City,state,zip:	HARTFORD, CT
Seller Name:	Weyerhaeuser Company
Buyer Name:	DeGol Brothers Lumber
Certifying Party:	Not reported
Certifying Attention Person:	Not reported
Title Of Certifying Person:	Not reported
Certifying Person Address:	Not reported
Certifying Person City,St,Zip:	Not reported
Property Transfer Forms:	Form I (DEP-PERD-PTP-201) when no release of hazardous waste has

DEGOL BROTHER LUMBER (Continued) **U002176081**

	occurred at the parcel being transferred.
Date Recieved:	10/22/1990
Ackn Date:	04/08/1991
Determination Date:	Not reported
LEP Verified/DEP Approval Date:	Not reported
Rem Id:	1980
Remediation Location Id:	2906
Date Entered:	Not reported
Program:	Property Transfer Program
GAO Site:	False
Staff Full Name:	Not reported
Super/Date:	Not reported
Stage Of Project:	Not reported
RP Level Of Activity:	Not reported
RP Needed Level Of Activity:	Not reported
Staff Level Of Activity:	Not reported
Staff Needed Level Of Activity:	Not reported
Public Intrest:	Not reported
PRP Cooperation:	Not reported
Enforcement Status:	Not reported
Level Of Complexity:	Not reported
Complex Eng Or Sci:	False
Complex Due To Public Involvement:	False
Politically Complex:	False
Complex Enforcement:	False
Coordination With Other Bureaus:	False
EPA Involvement:	False
Staff Prefrence:	Not reported
Readiness For Transfer:	Not reported
Project Transfer Time:	Not reported
Transfer Comments:	Not reported
Staff As Of July 2000:	Not reported
Initial Staff:	Not reported
Type Of Transfer:	Not reported
Salutation:	Not reported
Relationship To Transfer:	Not reported
Audit Date:	Not reported
Verif Type:	Not reported
Audit Outcome:	Not reported
GW:	-
Basin:	Not reported
1st Payment:	200
Pay Tag1:	Not reported
2nd Payment:	Not reported
Pay Tag2:	Not reported
RTN:	Not reported
Revised:	Not reported
ECAF Received:	Not reported
Old Determination Date:	Not reported
Redeterminationdate:	Not reported
Previous Determination:	Not reported
Monitoringoption:	Not reported
Postremedialmonitoring:	Not reported
Schedule Of I/R:	Not reported
Schedule Overdue:	Not reported
Aprvl Sched:	Not reported
Yr 1 Report:	Not reported

DEGOL BROTHER LUMBER (Continued) **U002176081**

Yr 2 Report:	Not reported
Report Overdue:	Not reported
Ext Aprvl Sched:	Not reported
License #:	Not reported
Project Phase:	Not reported
PT Comments:	Not reported
EPA Id Number:	Not reported
GW Class:	Not reported
SW Class:	Not reported
AO/C0:	Not reported
Water Lead(Y Or N):	Not reported
Priority:	Not reported
Project Status(A, I Or D):	Not reported
Last Updated:	Not reported
SR Comments:	Not reported
Priority Or Work-Load:	Not reported
Status:	Not reported
Notes:	Not reported
Special Project Name:	Not reported
Special Project Comments:	Not reported
DOT Project:	Not reported
Pt Counter:	Not reported
Project Complete:	False
Project Inactive:	False
Int Deposit #:	Not reported
Deposit #:	Not reported
Spill Case #:	Not reported
Diversion Id:	Not reported
Public Notice:	Not reported
RAP Received:	Not reported
RAP Approved:	Not reported
Compliance Category:	Not reported
Delete Record:	False
ECAF Reviewed By:	Not reported
Not Locatable:	False
Primary Address:	True
AKA Site Name:	False
Primary Site Name:	True
AKA Site Address:	False
Lead:	Not reported

SPILLS:

Name:	Not reported
Address:	35 MAXIM ROAD
City,State,Zip:	HARTFORD, CT
Year of Database:	2003
Case Number:	200302245
Who Took Spill:	207
Assigned To:	No Response
Report Date:	03/17/2003
Report Time:	52:00 PM
Date Release:	03/17/2003
Time Responded:	52:00 PM
Corrective Action Taken:	Other (SPEEDY DRYED)
Cause Info:	Other (EQUIPMENT FAILURE)
Media Info:	Ground Surface
Release Type:	dielect

DEGOL BROTHER LUMBER (Continued) **U002176081**

Reported By: JAKE FLURY
Phone: 860 2495895
Representing: C.L.P
Terminated: YES
Recovd (Total): 0
Total (Water): 0
Facility Status: Closed
Continuous Spill: False
Released Substance: TRANSFORMER OIL
Qty: -1.00 (Gallons)
Emergency Measure: SPEEDY DRYED
Water Body: Not reported
Discharger: Not reported
Telephone: Not reported
Responsible Party: Not reported
RP Address 1: Not reported
RP City,St,Zip: CT
Historic: False
Waterbody: Not reported
Time Stamp: 2003-03-17 20:54:12
Sr Inspector: Gilmore, Pete
At Inspctor: **NO RESPONSE
User Stamp: Not reported
Comments: Not reported
Action: Other
Other Action: SPEEDY DRYED
Cause ID: Other
Other Cause: EQUIPMENT FAILURE
Media ID: Ground Surface
Other Media: Not reported
Class ID: Utility
Other Class: Not reported
Release Type: dielect
Other Release: Not reported

Name: Not reported
Address: 35 MAXIM ROAD
City,State,Zip: HARTFORD, CT
Year of Database: 2020
Case Number: 202002984
Who Took Spill: Not reported
Assigned To: No Response
Report Date: 07/22/2020
Report Time: 00:00 AM
Date Release: 07/22/2020
Time Responded: 00:00 AM
Corrective Action Taken: Sanded
Cause Info: Trans/Capac.
Media Info: Ground Surface
Release Type: dielect
Reported By: joe johnson
Phone: Not reported
Representing: eversource
Terminated: Not reported
Recovd (Total): Not reported
Total (Water): Not reported
Facility Status: Not reported

DEGOL BROTHER LUMBER (Continued) **U002176081**

Continuous Spill:	Not reported
Released Substance:	TRANSFORMER OIL
Qty:	2.00 (Gallons)
Emergency Measure:	non pcb
Water Body:	Not reported
Discharger:	Not reported
Telephone:	Not reported
Responsible Party:	Not reported
RP Address 1:	Not reported
RP City,St,Zip:	CT
Historic:	Not reported
Waterbody:	Not reported
Time Stamp:	Not reported
Sr Inspector:	Not reported
At Inspctor:	Not reported
User Stamp:	Not reported
Comments:	Not reported

AA210 **PRATT & WHITNEY, COLT STREET** **SEMS-ARCHIVE** **1000881036**
NNE **COLT STREET** **CORRACTS** **CTD000844399**
1/4-1/2 **EAST HARTFORD, CT 06108** **RCRA-TSDF**
0.392 mi. **RCRA-LQG**
2072 ft. **Site 4 of 5 in cluster AA** **US INST CONTROLS**
CT SHWS
Relative: **CT SDADB**
Higher **US FIN ASSUR**
Actual: **2020 COR ACTION**
46 ft. **CT Financial Assurance**

SEMS Archive:

Site ID:	0101921
EPA ID:	CTD000844399
Name:	PRATT & WHITNEY, COLT STREET
Address:	COLT STREET
Address 2:	Not reported
City,State,Zip:	EAST HARTFORD, CT 06108
Cong District:	01
FIPS Code:	09003
FF:	N
NPL:	Not on the NPL
Non NPL Status:	Deferred to RCRA (Subtitle C)

SEMS Archive Detail:

Region:	01
Site ID:	0101921
EPA ID:	CTD000844399
Site Name:	PRATT & WHITNEY, COLT STREET
NPL:	N
FF:	N
OU:	00
Action Code:	VS
Action Name:	ARCH SITE
SEQ:	1
Start Date:	Not reported
Finish Date:	1996-01-25 05:00:00
Qual:	Not reported
Current Action Lead:	EPA Perf In-Hse

PRATT & WHITNEY, COLT STREET (Continued) **1000881036**

Region: 01
Site ID: 0101921
EPA ID: CTD000844399
Site Name: PRATT & WHITNEY, COLT STREET
NPL: N
FF: N
OU: 00
Action Code: DS
Action Name: DISCVRY
SEQ: 1
Start Date: 1990-01-17 05:00:00
Finish Date: 1990-01-17 05:00:00
Qual: Not reported
Current Action Lead: EPA Perf

Region: 01
Site ID: 0101921
EPA ID: CTD000844399
Site Name: PRATT & WHITNEY, COLT STREET
NPL: N
FF: N
OU: 00
Action Code: PA
Action Name: PA
SEQ: 1
Start Date: Not reported
Finish Date: 1991-08-28 04:00:00
Qual: D
Current Action Lead: St Perf

CORRACTS:
Name: RAYTHEON TECHNOLOGIES CORP
Address: 100 COLT ST
Address 2: Not reported
EPA ID: CTD000844399
Area Name: ENTIRE FACILITY
Corrective Action: RELEASE TO GW CONTROLLED DETERMINATION-YES, APPLICABLE AS OF THIS DATE
Actual Date: 19991110
Air Release Indicator: Not reported
Groundwater Release Indicator: Not reported
Soil Release Indicator: Not reported
Surface Water Release Indicator: Not reported

Name: RAYTHEON TECHNOLOGIES CORP
Address: 100 COLT ST
Address 2: Not reported
EPA ID: CTD000844399
Area Name: ENTIRE FACILITY
Corrective Action: RFA COMPLETED-ASSESSMENT WAS A PA-PLUS
Actual Date: 19861231
Air Release Indicator: Not reported
Groundwater Release Indicator: Not reported
Soil Release Indicator: Not reported
Surface Water Release Indicator: Not reported

Name: RAYTHEON TECHNOLOGIES CORP

PRATT & WHITNEY, COLT STREET (Continued) **1000881036**

Address: 100 COLT ST
Address 2: Not reported
EPA ID: CTD000844399
Area Name: ENTIRE FACILITY
Corrective Action: CA PRIORITIZATION-HIGH CA PRIORITY
Actual Date: 19930903
Air Release Indicator: Not reported
Groundwater Release Indicator: Not reported
Soil Release Indicator: Not reported
Surface Water Release Indicator: Not reported

Name: RAYTHEON TECHNOLOGIES CORP
Address: 100 COLT ST
Address 2: Not reported
EPA ID: CTD000844399
Area Name: ENTIRE FACILITY
Corrective Action: INVESTIGATION IMPOSITION
Actual Date: 19960717
Air Release Indicator: Not reported
Groundwater Release Indicator: Not reported
Soil Release Indicator: Not reported
Surface Water Release Indicator: Not reported

Name: RAYTHEON TECHNOLOGIES CORP
Address: 100 COLT ST
Address 2: Not reported
EPA ID: CTD000844399
Area Name: ENTIRE FACILITY
Corrective Action: INVESTIGATION WORKPLAN RECEIVED
Actual Date: 19961122
Air Release Indicator: Not reported
Groundwater Release Indicator: Not reported
Soil Release Indicator: Not reported
Surface Water Release Indicator: Not reported

Name: RAYTHEON TECHNOLOGIES CORP
Address: 100 COLT ST
Address 2: Not reported
EPA ID: CTD000844399
Area Name: ENTIRE FACILITY
Corrective Action: INVESTIGATION PROGRESS REPORTS RECEIVED
Actual Date: 20101214
Air Release Indicator: Not reported
Groundwater Release Indicator: Not reported
Soil Release Indicator: Not reported
Surface Water Release Indicator: Not reported

Name: RAYTHEON TECHNOLOGIES CORP
Address: 100 COLT ST
Address 2: Not reported
EPA ID: CTD000844399
Area Name: ENTIRE FACILITY
Corrective Action: STABILIZATION MEASURES EVALUATION-FURTHER INVESTIGATION NECESSARY
Actual Date: 19950414
Air Release Indicator: Not reported
Groundwater Release Indicator: Not reported
Soil Release Indicator: Not reported

PRATT & WHITNEY, COLT STREET (Continued) **1000881036**

Surface Water Release Indicator: Not reported

Name: RAYTHEON TECHNOLOGIES CORP
Address: 100 COLT ST
Address 2: Not reported
EPA ID: CTD000844399
Area Name: ENTIRE FACILITY
Corrective Action: HUMAN EXPOSURES CONTROLLED DETERMINATION-YES, APPLICABLE AS OF THIS DATE
Actual Date: 19991110
Air Release Indicator: Not reported
Groundwater Release Indicator: Not reported
Soil Release Indicator: Not reported
Surface Water Release Indicator: Not reported

Name: RAYTHEON TECHNOLOGIES CORP
Address: 100 COLT ST
Address 2: Not reported
EPA ID: CTD000844399
Area Name: AOC 1- Sludge Impoundment
Corrective Action: ENGINEERING CONTROLS ESTABLISHED-NON-GROUNDWATER CONTROL
Actual Date: 19961030
Air Release Indicator: Not reported
Groundwater Release Indicator: Not reported
Soil Release Indicator: Not reported
Surface Water Release Indicator: Not reported

Name: RAYTHEON TECHNOLOGIES CORP
Address: 100 COLT ST
Address 2: Not reported
EPA ID: CTD000844399
Area Name: ENTIRE FACILITY
Corrective Action: INSTITUTIONAL CONTROLS ESTABLISHED-GOVERNMENTAL CONTROL
Actual Date: 19960412
Air Release Indicator: Not reported
Groundwater Release Indicator: Not reported
Soil Release Indicator: Not reported
Surface Water Release Indicator: Not reported

Click this hyperlink while viewing on your computer to access additional CORRACTS: detail in the EDR Site Report.

RCRA TSDF:

Treatment Storage and Disposal Type:	Land Disposal, Treatment
Full Enforcement Universe:	Land Disposal, Treatment
Corrective Action Workload Universe:	Yes
Permit Renewals Workload Universe:	Not reported
Permit Workload Universe:	Not reported
Permit Progress Universe:	Land Disposal, Treatment
Post-Closure Workload Universe:	Land Disposal
Closure Workload Universe:	Land Disposal, Treatment
Operating TSDF Universe:	Not reported
Commercial TSD Indicator:	No
Active Site Fed-Reg Treatment Storage and Disposal Facility:	Land Disposal, Treatment
Active Site Converter Treatment storage and Disposal Facility:	Not reported
Active Site State-Reg Treatment Storage and Disposal Facility:	Not reported
TSDFs Potentially Subject to CA Under 3004 (u)/(v) Universe:	Yes

PRATT & WHITNEY, COLT STREET (Continued) **1000881036**

TSDFs Only Subject to CA under Discretionary Auth Universe: No

Biennial: List of Years
Year: 2019

Click Here for Biennial Reporting System Data:
Year: 2017

Click Here for Biennial Reporting System Data:
Year: 2015

Click Here for Biennial Reporting System Data:
Year: 2013

Click Here for Biennial Reporting System Data:
Year: 2011

Click Here for Biennial Reporting System Data:
Year: 2009

Click Here for Biennial Reporting System Data:
Year: 2007

Click Here for Biennial Reporting System Data:
Year: 2005

Click Here for Biennial Reporting System Data:
Year: 2003

Click Here for Biennial Reporting System Data:
Year: 2001

Click Here for Biennial Reporting System Data:

RCRA Listings:

Date Form Received by Agency:	20220228
Handler Name:	RAYTHEON TECHNOLOGIES CORP
Handler Address:	100 COLT ST
Handler City,State,Zip:	EAST HARTFORD, CT 06118
EPA ID:	CTD000844399
Contact Name:	RUSSELL T WARD
Contact Address:	MAIN ST
Contact City,State,Zip:	EAST HARTFORD, CT 06118
Contact Telephone:	860-565-4050
Contact Fax:	Not reported
Contact Email:	RUSSELL.WARD@PRATTWHITNEY.COM
Contact Title:	SITE ENVIRONMENTAL HEALTH & SAFETY
EPA Region:	01
Land Type:	Private
Federal Waste Generator Description:	Large Quantity Generator
Non-Notifier:	Not reported
Biennial Report Cycle:	2021
Accessibility:	Not reported
Active Site Indicator:	Handler Activities, Permitting Activities, Corrective Action Activities
State District Owner:	Not reported

PRATT & WHITNEY, COLT STREET (Continued) **1000881036**

State District:	Not reported
Mailing Address:	MAIN ST
Mailing City,State,Zip:	EAST HARTFORD, CT 06118
Owner Name:	PRATT & WHITNEY, DIVISION OF RAYTHEON TECHNOLGIES CORP
Owner Type:	Private
Operator Name:	PRATT & WHITNEY, DIVISION OF RAYTHEON TECHNOLOGIES CORP
Operator Type:	Private
Short-Term Generator Activity:	No
Importer Activity:	No
Mixed Waste Generator:	No
Transporter Activity:	No
Transfer Facility Activity:	No
Recycler Activity with Storage:	No
Small Quantity On-Site Burner Exemption:	No
Smelting Melting and Refining Furnace Exemption:	No
Underground Injection Control:	No
Off-Site Waste Receipt:	No
Universal Waste Indicator:	No
Universal Waste Destination Facility:	No
Federal Universal Waste:	No
Active Site Fed-Reg Treatment Storage and Disposal Facility:	Land Disposal, Treatment
Active Site Converter Treatment storage and Disposal Facility:	Not reported
Active Site State-Reg Treatment Storage and Disposal Facility:	Not reported
Active Site State-Reg Handler:	---
Federal Facility Indicator:	Not reported
Hazardous Secondary Material Indicator:	N
Sub-Part K Indicator:	Not reported
Commercial TSD Indicator:	No
Treatment Storage and Disposal Type:	Land Disposal, Treatment
2018 GPRA Permit Baseline:	Not on the Baseline
2018 GPRA Renewals Baseline:	Not on the Baseline
Permit Renewals Workload Universe:	Not reported
Permit Workload Universe:	Not reported
Permit Progress Universe:	Land Disposal, Treatment
Post-Closure Workload Universe:	Land Disposal
Closure Workload Universe:	Land Disposal, Treatment
202 GPRA Corrective Action Baseline:	Yes
Corrective Action Workload Universe:	Yes
Subject to Corrective Action Universe:	Yes
Non-TSDFs Where RCRA CA has Been Imposed Universe:	No
TSDFs Potentially Subject to CA Under 3004 (u)/(v) Universe:	Yes
TSDFs Only Subject to CA under Discretionary Auth Universe:	No
Corrective Action Priority Ranking:	High
Environmental Control Indicator:	Yes
Institutional Control Indicator:	Yes
Human Exposure Controls Indicator:	Yes
Groundwater Controls Indicator:	Yes
Operating TSDF Universe:	Not reported
Full Enforcement Universe:	Land Disposal, Treatment
Significant Non-Complier Universe:	No
Unaddressed Significant Non-Complier Universe:	No
Addressed Significant Non-Complier Universe:	No
Significant Non-Complier With a Compliance Schedule Universe:	No
Financial Assurance Required:	Closure, Post-Closure Care, Sudden Third-Party Liability, Non-Sudden Third-Party Liability
Handler Date of Last Change:	20220228
Recognized Trader-Importer:	No

PRATT & WHITNEY, COLT STREET (Continued) **1000881036**

Recognized Trader-Exporter:	No
Importer of Spent Lead Acid Batteries:	No
Exporter of Spent Lead Acid Batteries:	No
Recycler Activity Without Storage:	No
Manifest Broker:	No
Sub-Part P Indicator:	No

Biennial: List of Years
Year: 2019

Click Here for Biennial Reporting System Data:
Year: 2017

Click Here for Biennial Reporting System Data:
Year: 2015

Click Here for Biennial Reporting System Data:
Year: 2013

Click Here for Biennial Reporting System Data:
Year: 2011

Click Here for Biennial Reporting System Data:
Year: 2009

Click Here for Biennial Reporting System Data:
Year: 2007

Click Here for Biennial Reporting System Data:
Year: 2005

Click Here for Biennial Reporting System Data:
Year: 2003

Click Here for Biennial Reporting System Data:
Year: 2001

Click Here for Biennial Reporting System Data:

Hazardous Waste Summary:

Waste Code:	D000
Waste Description:	Not Defined
Waste Code:	D001
Waste Description:	IGNITABLE WASTE
Waste Code:	D002
Waste Description:	CORROSIVE WASTE
Waste Code:	D003
Waste Description:	REACTIVE WASTE
Waste Code:	D006
Waste Description:	CADMIUM
Waste Code:	D007

PRATT & WHITNEY, COLT STREET (Continued) **1000881036**

Waste Description: CHROMIUM

Waste Code: D008
Waste Description: LEAD

Waste Code: D009
Waste Description: MERCURY

Waste Code: D018
Waste Description: BENZENE

Waste Code: D035
Waste Description: METHYL ETHYL KETONE

Waste Code: D039
Waste Description: TETRACHLOROETHYLENE

Waste Code: D040
Waste Description: TRICHLORETHYLENE

Waste Code: F001
Waste Description: THE FOLLOWING SPENT HALOGENATED SOLVENTS USED IN DEGREASING: TETRACHLOROETHYLENE, TRICHLORETHYLENE, METHYLENE CHLORIDE, 1,1,1-TRICHLOROETHANE, CARBON TETRACHLORIDE AND CHLORINATED FLUOROCARBONS; ALL SPENT SOLVENT MIXTURES/BLENDS USED IN DEGREASING CONTAINING, BEFORE USE, A TOTAL OF TEN PERCENT OR MORE (BY VOLUME) OF ONE OR MORE OF THE ABOVE HALOGENATED SOLVENTS OR THOSE SOLVENTS LISTED IN F002, F004, AND F005; AND STILL BOTTOMS FROM THE RECOVERY OF THESE SPENT SOLVENTS AND SPENT SOLVENT MIXTURES.

Waste Code: F002
Waste Description: THE FOLLOWING SPENT HALOGENATED SOLVENTS: TETRACHLOROETHYLENE, METHYLENE CHLORIDE, TRICHLOROETHYLENE, 1,1,1-TRICHLOROETHANE, CHLOROBENZENE, 1,1,2-TRICHLORO-1,2,2-TRIFLUOROETHANE, ORTHO-DICHLOROBENZENE, TRICHLOROFLUOROMETHANE, AND 1,1,2, TRICHLOROETHANE; ALL SPENT SOLVENT MIXTURES/BLENDS CONTAINING, BEFORE USE, A TOTAL OF TEN PERCENT OR MORE (BY VOLUME) OF ONE OR MORE OF THE ABOVE HALOGENATED SOLVENTS OR THOSE SOLVENTS LISTED IN F001, F004, AND F005; AND STILL BOTTOMS FROM THE RECOVERY OF THESE SPENT SOLVENTS AND SPENT SOLVENT MIXTURES.

Waste Code: F003
Waste Description: THE FOLLOWING SPENT NONHALOGENATED SOLVENTS: XYLENE, ACETONE, ETHYL ACETATE, ETHYL BENZENE, ETHYL ETHER, METHYL ISOBUTYL KETONE, N-BUTYL ALCOHOL, CYCLOHEXANONE, AND METHANOL; ALL SPENT SOLVENT MIXTURES/BLENDS CONTAINING, BEFORE USE, ONLY THE ABOVE SPENT NONHALOGENATED SOLVENTS; AND ALL SPENT SOLVENT MIXTURES/BLENDS CONTAINING, BEFORE USE, ONE OR MORE OF THE ABOVE NONHALOGENATED SOLVENTS, AND A TOTAL OF TEN PERCENT OR MORE (BY VOLUME) OF ONE OR MORE OF THOSE SOLVENTS LISTED IN F001, F002, F004, AND F005; AND STILL BOTTOMS FROM THE RECOVERY OF THESE SPENT SOLVENTS AND SPENT SOLVENT MIXTURES.

Waste Code: F005
Waste Description: THE FOLLOWING SPENT NONHALOGENATED SOLVENTS: TOLUENE, METHYL ETHYL KETONE, CARBON DISULFIDE, ISOBUTANOL, PYRIDINE, BENZENE, 2-ETHOXYETHANOL, AND 2-NITROPROPANE; ALL SPENT SOLVENT MIXTURES/BLENDS

PRATT & WHITNEY, COLT STREET (Continued) **1000881036**

CONTAINING, BEFORE USE, A TOTAL OF TEN PERCENT OR MORE (BY VOLUME) OF ONE OR MORE OF THE ABOVE NONHALOGENATED SOLVENTS OR THOSE SOLVENTS LISTED IN F001, F002, OR F004; AND STILL BOTTOMS FROM THE RECOVERY OF THESE SPENT SOLVENTS AND SPENT SOLVENT MIXTURES.

Waste Code: F006
Waste Description: WASTEWATER TREATMENT SLUDGES FROM ELECTROPLATING OPERATIONS, EXCEPT FROM THE FOLLOWING PROCESSES: (1) SULFURIC ACID ANODIZING OF ALUMINUM; (2) TIN PLATING ON CARBON STEEL; (3) ZINC PLATING (SEGREGATED BASIS) ON CARBON STEEL; (4) ALUMINUM OR ZINC-ALUMINUM PLATING ON CARBON STEEL; (5) CLEANING/STRIPPING ASSOCIATED WITH TIN, ZINC, AND ALUMINUM PLATING ON CARBON STEEL; AND (6) CHEMICAL ETCHING AND MILLING OF ALUMINUM.

Waste Code: F007
Waste Description: SPENT CYANIDE PLATING BATH SOLUTIONS FROM ELECTROPLATING OPERATIONS.

Waste Code: F008
Waste Description: PLATING BATH RESIDUES FROM THE BOTTOM OF PLATING BATHS FROM ELECTROPLATING OPERATIONS IN WHICH CYANIDES ARE USED IN THE PROCESS.

Waste Code: F009
Waste Description: SPENT STRIPPING AND CLEANING BATH SOLUTIONS FROM ELECTROPLATING OPERATIONS IN WHICH CYANIDES ARE USED IN THE PROCESS.

Waste Code: F011
Waste Description: SPENT CYANIDE SOLUTIONS FROM SLAT BATH POT CLEANING FROM METAL HEAT TREATING OPERATIONS.

Waste Code: F019
Waste Description: WASTEWATER TREATMENT SLUDGES FROM THE CHEMICAL CONVERSION COATING OF ALUMINUM, EXCEPT FROM ZIRCONIUM PHOSPHATING IN ALUMINUM CAN WASHING WHEN SUCH PHOSPHATING IS AN EXCLUSIVE CONVERSION COATING PROCESS.

Handler - Owner Operator:
Owner/Operator Indicator: Owner
Owner/Operator Name: PRATT & WHITNEY DIV OF UTC
Legal Status: Private
Date Became Current: 19720101
Date Ended Current: Not reported
Owner/Operator Address: 400 MAIN ST
Owner/Operator City,State,Zip: EAST HARTFORD, CT 06108
Owner/Operator Telephone: 860-565-4321
Owner/Operator Telephone Ext: Not reported
Owner/Operator Fax: Not reported
Owner/Operator Email: Not reported

Owner/Operator Indicator: Operator
Owner/Operator Name: PRATT & WHITNEY, DIVISION OF UTC
Legal Status: Private
Date Became Current: 19720101
Date Ended Current: Not reported
Owner/Operator Address: 400 MAIN STREET
Owner/Operator City,State,Zip: EAST HARTFORD, CT 06118
Owner/Operator Telephone: Not reported
Owner/Operator Telephone Ext: Not reported
Owner/Operator Fax: Not reported

PRATT & WHITNEY, COLT STREET (Continued) **1000881036**

Owner/Operator Email: Not reported

Owner/Operator Indicator: Owner
Owner/Operator Name: PRATT & WHITNEY
Legal Status: Private
Date Became Current: 19720101
Date Ended Current: Not reported
Owner/Operator Address: Not reported
Owner/Operator City,State,Zip: Not reported
Owner/Operator Telephone: Not reported
Owner/Operator Telephone Ext: Not reported
Owner/Operator Fax: Not reported
Owner/Operator Email: Not reported

Owner/Operator Indicator: Operator
Owner/Operator Name: PRATT & WHITNEY DIV OF UNITED TECH CORP
Legal Status: Private
Date Became Current: 19720101
Date Ended Current: Not reported
Owner/Operator Address: Not reported
Owner/Operator City,State,Zip: Not reported
Owner/Operator Telephone: Not reported
Owner/Operator Telephone Ext: Not reported
Owner/Operator Fax: Not reported
Owner/Operator Email: Not reported

Owner/Operator Indicator: Operator
Owner/Operator Name: PRATT & WHITNEY, DIVISION OF RAYTHEON TECHNOLOGIES CORP
Legal Status: Private
Date Became Current: 19720101
Date Ended Current: Not reported
Owner/Operator Address: 400 MAIN STREET
Owner/Operator City,State,Zip: EAST HARTFORD, CT 06118
Owner/Operator Telephone: Not reported
Owner/Operator Telephone Ext: Not reported
Owner/Operator Fax: Not reported
Owner/Operator Email: Not reported

Owner/Operator Indicator: Operator
Owner/Operator Name: PRATT & WHITNEY DIVISION OF UNITED TECH
Legal Status: Private
Date Became Current: 19720101
Date Ended Current: Not reported
Owner/Operator Address: Not reported
Owner/Operator City,State,Zip: Not reported
Owner/Operator Telephone: Not reported
Owner/Operator Telephone Ext: Not reported
Owner/Operator Fax: Not reported
Owner/Operator Email: Not reported

Owner/Operator Indicator: Operator
Owner/Operator Name: PRATT & WHITNEY DIV OF UTC
Legal Status: Private
Date Became Current: 19720101
Date Ended Current: Not reported
Owner/Operator Address: Not reported
Owner/Operator City,State,Zip: Not reported

PRATT & WHITNEY, COLT STREET (Continued) **1000881036**

Owner/Operator Telephone: Not reported
Owner/Operator Telephone Ext: Not reported
Owner/Operator Fax: Not reported
Owner/Operator Email: Not reported

Owner/Operator Indicator: Owner
Owner/Operator Name: PRATT & WHITNEY DIV OF UTC
Legal Status: Private
Date Became Current: 19720101
Date Ended Current: Not reported
Owner/Operator Address: 100 COLT ST
Owner/Operator City,State,Zip: EAST HARTFORD, CT 06118
Owner/Operator Telephone: 860-565-7322
Owner/Operator Telephone Ext: Not reported
Owner/Operator Fax: Not reported
Owner/Operator Email: Not reported

Owner/Operator Indicator: Operator
Owner/Operator Name: PRATT & WHITNEY, DIVISION OF UTC
Legal Status: Private
Date Became Current: 19720101
Date Ended Current: Not reported
Owner/Operator Address: Not reported
Owner/Operator City,State,Zip: Not reported
Owner/Operator Telephone: Not reported
Owner/Operator Telephone Ext: Not reported
Owner/Operator Fax: Not reported
Owner/Operator Email: Not reported

Owner/Operator Indicator: Operator
Owner/Operator Name: PRATT & WHITNEY DIV OF UNITED TECH CORP
Legal Status: Private
Date Became Current: 19720101
Date Ended Current: Not reported
Owner/Operator Address: Not reported
Owner/Operator City,State,Zip: Not reported
Owner/Operator Telephone: Not reported
Owner/Operator Telephone Ext: Not reported
Owner/Operator Fax: Not reported
Owner/Operator Email: Not reported

Owner/Operator Indicator: Owner
Owner/Operator Name: PRATT & WHITNEY DIV OF UTC
Legal Status: Private
Date Became Current: 19720101
Date Ended Current: Not reported
Owner/Operator Address: 400 MAIN ST
Owner/Operator City,State,Zip: EAST HARTFORD, CT 06108
Owner/Operator Telephone: 860-565-4321
Owner/Operator Telephone Ext: Not reported
Owner/Operator Fax: Not reported
Owner/Operator Email: Not reported

Owner/Operator Indicator: Operator
Owner/Operator Name: PRATT & WHITNEY, DIV OF UTC
Legal Status: Private
Date Became Current: 19720101

PRATT & WHITNEY, COLT STREET (Continued) **1000881036**

Date Ended Current: Not reported
Owner/Operator Address: Not reported
Owner/Operator City,State,Zip: Not reported
Owner/Operator Telephone: Not reported
Owner/Operator Telephone Ext: Not reported
Owner/Operator Fax: Not reported
Owner/Operator Email: Not reported

Owner/Operator Indicator: Owner
Owner/Operator Name: PRATT & WHITNEY, DIVISION OF UTC
Legal Status: Private
Date Became Current: 19720101
Date Ended Current: Not reported
Owner/Operator Address: 100 COLT STREET
Owner/Operator City,State,Zip: EAST HARTFORD, CT 06118
Owner/Operator Telephone: 860-565-4050
Owner/Operator Telephone Ext: Not reported
Owner/Operator Fax: Not reported
Owner/Operator Email: Not reported

Owner/Operator Indicator: Owner
Owner/Operator Name: UNITED TECH CORP PRATT & WHITNEY AIRC GR
Legal Status: Private
Date Became Current: Not reported
Date Ended Current: Not reported
Owner/Operator Address: 400 MAIN ST
Owner/Operator City,State,Zip: EAST HARTFORD, CT 06108
Owner/Operator Telephone: 203-565-4887
Owner/Operator Telephone Ext: Not reported
Owner/Operator Fax: Not reported
Owner/Operator Email: Not reported

Owner/Operator Indicator: Operator
Owner/Operator Name: PRATT AND WHITNEY UNITED TECH CORP
Legal Status: Private
Date Became Current: 19720101
Date Ended Current: Not reported
Owner/Operator Address: Not reported
Owner/Operator City,State,Zip: Not reported
Owner/Operator Telephone: Not reported
Owner/Operator Telephone Ext: Not reported
Owner/Operator Fax: Not reported
Owner/Operator Email: Not reported

Owner/Operator Indicator: Operator
Owner/Operator Name: PRATT & WHITNEY DIV OF UNITED TECH CORP
Legal Status: Private
Date Became Current: 19720101
Date Ended Current: Not reported
Owner/Operator Address: Not reported
Owner/Operator City,State,Zip: Not reported
Owner/Operator Telephone: Not reported
Owner/Operator Telephone Ext: Not reported
Owner/Operator Fax: Not reported
Owner/Operator Email: Not reported

Owner/Operator Indicator: Owner

PRATT & WHITNEY, COLT STREET (Continued) **1000881036**

Owner/Operator Name: PRATT & WHITNEY
Legal Status: Private
Date Became Current: 19720101
Date Ended Current: Not reported
Owner/Operator Address: 400 MAIN STREET
Owner/Operator City,State,Zip: EAST HARTFORD, CT 06108
Owner/Operator Telephone: Not reported
Owner/Operator Telephone Ext: Not reported
Owner/Operator Fax: Not reported
Owner/Operator Email: Not reported

Owner/Operator Indicator: Owner
Owner/Operator Name: PRATT & WHITNEY, DIVISION OF UTC
Legal Status: Private
Date Became Current: 19720101
Date Ended Current: Not reported
Owner/Operator Address: 100 COLT STREET
Owner/Operator City,State,Zip: EAST HARTFORD, CT 06118
Owner/Operator Telephone: 860-565-4050
Owner/Operator Telephone Ext: Not reported
Owner/Operator Fax: Not reported
Owner/Operator Email: Not reported

Owner/Operator Indicator: Operator
Owner/Operator Name: PRATT & WHITNEY, DIVISION OF UTC
Legal Status: Private
Date Became Current: 19720101
Date Ended Current: Not reported
Owner/Operator Address: 400 MAIN STREET
Owner/Operator City,State,Zip: EAST HARTFORD, CT 06118
Owner/Operator Telephone: Not reported
Owner/Operator Telephone Ext: Not reported
Owner/Operator Fax: Not reported
Owner/Operator Email: Not reported

Owner/Operator Indicator: Owner
Owner/Operator Name: PRATT & WHITNEY, DIVISION OF RAYTHEON TECHNOLGIES CORP
Legal Status: Private
Date Became Current: 20200403
Date Ended Current: Not reported
Owner/Operator Address: 100 COLT STREET
Owner/Operator City,State,Zip: EAST HARTFORD, CT 06118
Owner/Operator Telephone: 860-565-4050
Owner/Operator Telephone Ext: Not reported
Owner/Operator Fax: Not reported
Owner/Operator Email: Not reported

Owner/Operator Indicator: Owner
Owner/Operator Name: PRATT & WHITNEY
Legal Status: Private
Date Became Current: 19720101
Date Ended Current: Not reported
Owner/Operator Address: Not reported
Owner/Operator City,State,Zip: Not reported
Owner/Operator Telephone: Not reported
Owner/Operator Telephone Ext: Not reported
Owner/Operator Fax: Not reported

PRATT & WHITNEY, COLT STREET (Continued) **1000881036**

Owner/Operator Email: Not reported

Owner/Operator Indicator: Owner
Owner/Operator Name: PRATT AND WHITNEY UNITED TECH CORP
Legal Status: Private
Date Became Current: 19720101
Date Ended Current: Not reported
Owner/Operator Address: 400 MAIN STREET
Owner/Operator City,State,Zip: EAST HARTFORD, CT 06108
Owner/Operator Telephone: Not reported
Owner/Operator Telephone Ext: Not reported
Owner/Operator Fax: Not reported
Owner/Operator Email: Not reported

Owner/Operator Indicator: Operator
Owner/Operator Name: UNITED TECH CORP PRATT & WHITNEY AIRC GR
Legal Status: Private
Date Became Current: Not reported
Date Ended Current: Not reported
Owner/Operator Address: 400 MAIN STREET
Owner/Operator City,State,Zip: OPERCITY, CT 99999
Owner/Operator Telephone: 203-565-4887
Owner/Operator Telephone Ext: Not reported
Owner/Operator Fax: Not reported
Owner/Operator Email: Not reported

Owner/Operator Indicator: Operator
Owner/Operator Name: PRATT & WHITNEY DIV OF UTC
Legal Status: Private
Date Became Current: 19720101
Date Ended Current: Not reported
Owner/Operator Address: Not reported
Owner/Operator City,State,Zip: Not reported
Owner/Operator Telephone: Not reported
Owner/Operator Telephone Ext: Not reported
Owner/Operator Fax: Not reported
Owner/Operator Email: Not reported

Owner/Operator Indicator: Owner
Owner/Operator Name: PRATT & WHITNEY, DIVISION OF RAYTHEON TECHNOLGIES CORP
Legal Status: Private
Date Became Current: 20200403
Date Ended Current: Not reported
Owner/Operator Address: 100 COLT STREET
Owner/Operator City,State,Zip: EAST HARTFORD, CT 06118
Owner/Operator Telephone: 860-565-4050
Owner/Operator Telephone Ext: Not reported
Owner/Operator Fax: Not reported
Owner/Operator Email: Not reported

Owner/Operator Indicator: Owner
Owner/Operator Name: PRATT & WHITNEY DIV OF UNITED TECH CORP
Legal Status: Private
Date Became Current: 19720101
Date Ended Current: Not reported
Owner/Operator Address: 400 MAIN STREET
Owner/Operator City,State,Zip: EAST HARTFORD, CT 06108

PRATT & WHITNEY, COLT STREET (Continued) **1000881036**

Owner/Operator Telephone: Not reported
Owner/Operator Telephone Ext: Not reported
Owner/Operator Fax: Not reported
Owner/Operator Email: Not reported

Owner/Operator Indicator: Owner
Owner/Operator Name: PRATT & WHITNEY, DIVISION OF UTC
Legal Status: Private
Date Became Current: 19720101
Date Ended Current: Not reported
Owner/Operator Address: 100 COLT STREET
Owner/Operator City,State,Zip: EAST HARTFORD, CT 06118
Owner/Operator Telephone: 860-565-4050
Owner/Operator Telephone Ext: Not reported
Owner/Operator Fax: Not reported
Owner/Operator Email: Not reported

Owner/Operator Indicator: Operator
Owner/Operator Name: PRATT & WHITNEY, DIVISION OF RAYTHEON TECHNOLOGIES CORP
Legal Status: Private
Date Became Current: 19720101
Date Ended Current: Not reported
Owner/Operator Address: 400 MAIN STREET
Owner/Operator City,State,Zip: EAST HARTFORD, CT 06118
Owner/Operator Telephone: Not reported
Owner/Operator Telephone Ext: Not reported
Owner/Operator Fax: Not reported
Owner/Operator Email: Not reported

Historic Generators:
Receive Date: 19801118
Handler Name: PRATT & WHITNEY
Federal Waste Generator Description: Not a generator, verified
State District Owner: Not reported
Large Quantity Handler of Universal Waste: No
Recognized Trader Importer: No
Recognized Trader Exporter: No
Spent Lead Acid Battery Importer: No
Spent Lead Acid Battery Exporter: No
Current Record: No
Non Storage Recycler Activity: Not reported
Electronic Manifest Broker: Not reported

Receive Date: 20100618
Handler Name: PRATT & WHITNEY
Federal Waste Generator Description: Large Quantity Generator
State District Owner: Not reported
Large Quantity Handler of Universal Waste: No
Recognized Trader Importer: No
Recognized Trader Exporter: No
Spent Lead Acid Battery Importer: No
Spent Lead Acid Battery Exporter: No
Current Record: No
Non Storage Recycler Activity: Not reported
Electronic Manifest Broker: Not reported

Receive Date: 20120224

PRATT & WHITNEY, COLT STREET (Continued) **1000881036**

Handler Name: PRATT & WHITNEY
Federal Waste Generator Description: Large Quantity Generator
State District Owner: Not reported
Large Quantity Handler of Universal Waste: No
Recognized Trader Importer: No
Recognized Trader Exporter: No
Spent Lead Acid Battery Importer: No
Spent Lead Acid Battery Exporter: No
Current Record: No
Non Storage Recycler Activity: Not reported
Electronic Manifest Broker: Not reported

Receive Date: 20140227
Handler Name: PRATT & WHITNEY
Federal Waste Generator Description: Large Quantity Generator
State District Owner: Not reported
Large Quantity Handler of Universal Waste: No
Recognized Trader Importer: No
Recognized Trader Exporter: No
Spent Lead Acid Battery Importer: No
Spent Lead Acid Battery Exporter: No
Current Record: No
Non Storage Recycler Activity: Not reported
Electronic Manifest Broker: Not reported

Receive Date: 20160229
Handler Name: PRATT & WHITNEY
Federal Waste Generator Description: Large Quantity Generator
State District Owner: Not reported
Large Quantity Handler of Universal Waste: No
Recognized Trader Importer: No
Recognized Trader Exporter: No
Spent Lead Acid Battery Importer: No
Spent Lead Acid Battery Exporter: No
Current Record: No
Non Storage Recycler Activity: Not reported
Electronic Manifest Broker: Not reported

Receive Date: 20180226
Handler Name: PRATT & WHITNEY
Federal Waste Generator Description: Large Quantity Generator
State District Owner: Not reported
Large Quantity Handler of Universal Waste: No
Recognized Trader Importer: No
Recognized Trader Exporter: No
Spent Lead Acid Battery Importer: No
Spent Lead Acid Battery Exporter: No
Current Record: No
Non Storage Recycler Activity: No
Electronic Manifest Broker: No

Receive Date: 20200225
Handler Name: PRATT & WHITNEY
Federal Waste Generator Description: Large Quantity Generator
State District Owner: Not reported
Large Quantity Handler of Universal Waste: No
Recognized Trader Importer: No

PRATT & WHITNEY, COLT STREET (Continued) **1000881036**

Recognized Trader Exporter:	No
Spent Lead Acid Battery Importer:	No
Spent Lead Acid Battery Exporter:	No
Current Record:	No
Non Storage Recycler Activity:	No
Electronic Manifest Broker:	No

Receive Date:	20220228
Handler Name:	RAYTHEON TECHNOLOGIES CORP
Federal Waste Generator Description:	Large Quantity Generator
State District Owner:	Not reported
Large Quantity Handler of Universal Waste:	No
Recognized Trader Importer:	No
Recognized Trader Exporter:	No
Spent Lead Acid Battery Importer:	No
Spent Lead Acid Battery Exporter:	No
Current Record:	Yes
Non Storage Recycler Activity:	No
Electronic Manifest Broker:	No

Receive Date:	20050407
Handler Name:	PRATT & WHITNEY
Federal Waste Generator Description:	Large Quantity Generator
State District Owner:	Not reported
Large Quantity Handler of Universal Waste:	No
Recognized Trader Importer:	No
Recognized Trader Exporter:	No
Spent Lead Acid Battery Importer:	No
Spent Lead Acid Battery Exporter:	No
Current Record:	No
Non Storage Recycler Activity:	Not reported
Electronic Manifest Broker:	Not reported

Receive Date:	19800818
Handler Name:	PRATT & WHITNEY
Federal Waste Generator Description:	Large Quantity Generator
State District Owner:	Not reported
Large Quantity Handler of Universal Waste:	No
Recognized Trader Importer:	No
Recognized Trader Exporter:	No
Spent Lead Acid Battery Importer:	No
Spent Lead Acid Battery Exporter:	No
Current Record:	No
Non Storage Recycler Activity:	Not reported
Electronic Manifest Broker:	Not reported

Receive Date:	20200406
Handler Name:	RAYTHEON TECHNOLOGIES CORP
Federal Waste Generator Description:	Large Quantity Generator
State District Owner:	Not reported
Large Quantity Handler of Universal Waste:	No
Recognized Trader Importer:	No
Recognized Trader Exporter:	No
Spent Lead Acid Battery Importer:	No
Spent Lead Acid Battery Exporter:	No
Current Record:	No
Non Storage Recycler Activity:	No

PRATT & WHITNEY, COLT STREET (Continued) **1000881036**

Electronic Manifest Broker: No

Receive Date: 19900321
Handler Name: PRATT & WHITNEY EAST HARTFORD, COLT STRE
Federal Waste Generator Description: Large Quantity Generator
State District Owner: Not reported
Large Quantity Handler of Universal Waste: No
Recognized Trader Importer: No
Recognized Trader Exporter: No
Spent Lead Acid Battery Importer: No
Spent Lead Acid Battery Exporter: No
Current Record: No
Non Storage Recycler Activity: Not reported
Electronic Manifest Broker: Not reported

Receive Date: 19920324
Handler Name: PRATT & WHITNEY AIRCRAFT GROUP MD&CPD
Federal Waste Generator Description: Large Quantity Generator
State District Owner: Not reported
Large Quantity Handler of Universal Waste: No
Recognized Trader Importer: No
Recognized Trader Exporter: No
Spent Lead Acid Battery Importer: No
Spent Lead Acid Battery Exporter: No
Current Record: No
Non Storage Recycler Activity: Not reported
Electronic Manifest Broker: Not reported

Receive Date: 19940301
Handler Name: PRATT & WHITNEY AIRCRAFT GROUP MD&CPD
Federal Waste Generator Description: Large Quantity Generator
State District Owner: Not reported
Large Quantity Handler of Universal Waste: No
Recognized Trader Importer: No
Recognized Trader Exporter: No
Spent Lead Acid Battery Importer: No
Spent Lead Acid Battery Exporter: No
Current Record: No
Non Storage Recycler Activity: Not reported
Electronic Manifest Broker: Not reported

Receive Date: 19960220
Handler Name: PRATT & WHITNEY AIRCRAFT
Federal Waste Generator Description: Large Quantity Generator
State District Owner: Not reported
Large Quantity Handler of Universal Waste: No
Recognized Trader Importer: No
Recognized Trader Exporter: No
Spent Lead Acid Battery Importer: No
Spent Lead Acid Battery Exporter: No
Current Record: No
Non Storage Recycler Activity: Not reported
Electronic Manifest Broker: Not reported

Receive Date: 19980227
Handler Name: PRATT & WHITNEY
Federal Waste Generator Description: Large Quantity Generator

PRATT & WHITNEY, COLT STREET (Continued) **1000881036**

State District Owner: Not reported
Large Quantity Handler of Universal Waste: No
Recognized Trader Importer: No
Recognized Trader Exporter: No
Spent Lead Acid Battery Importer: No
Spent Lead Acid Battery Exporter: No
Current Record: No
Non Storage Recycler Activity: Not reported
Electronic Manifest Broker: Not reported

Receive Date: 20000223
Handler Name: PRATT & WHITNEY AIRCRAFT GROUP
Federal Waste Generator Description: Large Quantity Generator
State District Owner: Not reported
Large Quantity Handler of Universal Waste: No
Recognized Trader Importer: No
Recognized Trader Exporter: No
Spent Lead Acid Battery Importer: No
Spent Lead Acid Battery Exporter: No
Current Record: No
Non Storage Recycler Activity: Not reported
Electronic Manifest Broker: Not reported

Receive Date: 20020214
Handler Name: PRATT & WHITNEY
Federal Waste Generator Description: Large Quantity Generator
State District Owner: Not reported
Large Quantity Handler of Universal Waste: No
Recognized Trader Importer: No
Recognized Trader Exporter: No
Spent Lead Acid Battery Importer: No
Spent Lead Acid Battery Exporter: No
Current Record: No
Non Storage Recycler Activity: Not reported
Electronic Manifest Broker: Not reported

Receive Date: 20040224
Handler Name: PRATT & WHITNEY
Federal Waste Generator Description: Large Quantity Generator
State District Owner: Not reported
Large Quantity Handler of Universal Waste: No
Recognized Trader Importer: No
Recognized Trader Exporter: No
Spent Lead Acid Battery Importer: No
Spent Lead Acid Battery Exporter: No
Current Record: No
Non Storage Recycler Activity: Not reported
Electronic Manifest Broker: Not reported

Receive Date: 20060222
Handler Name: PRATT & WHITNEY
Federal Waste Generator Description: Large Quantity Generator
State District Owner: Not reported
Large Quantity Handler of Universal Waste: No
Recognized Trader Importer: No
Recognized Trader Exporter: No
Spent Lead Acid Battery Importer: No

PRATT & WHITNEY, COLT STREET (Continued) **1000881036**

Spent Lead Acid Battery Exporter: No
Current Record: No
Non Storage Recycler Activity: Not reported
Electronic Manifest Broker: Not reported

Receive Date: 20080229
Handler Name: PRATT AND WHITNEY
Federal Waste Generator Description: Large Quantity Generator
State District Owner: Not reported
Large Quantity Handler of Universal Waste: No
Recognized Trader Importer: No
Recognized Trader Exporter: No
Spent Lead Acid Battery Importer: No
Spent Lead Acid Battery Exporter: No
Current Record: No
Non Storage Recycler Activity: Not reported
Electronic Manifest Broker: Not reported

List of NAICS Codes and Descriptions:
NAICS Code: 33612
NAICS Description: HEAVY DUTY TRUCK MANUFACTURING

NAICS Code: 336412
NAICS Description: AIRCRAFT ENGINE AND ENGINE PARTS MANUFACTURING

Facility Has Received Notices of Violation:
Found Violation: No
Agency Which Determined Violation: Not reported
Violation Short Description: Not reported
Date Violation was Determined: Not reported
Actual Return to Compliance Date: Not reported
Return to Compliance Qualifier: Not reported
Violation Responsible Agency: Not reported
Scheduled Compliance Date: Not reported
Enforcement Identifier: Not reported
Date of Enforcement Action: Not reported
Enforcement Responsible Agency: Not reported
Enforcement Docket Number: Not reported
Enforcement Attorney: Not reported
Corrective Action Component: Not reported
Appeal Initiated Date: Not reported
Appeal Resolution Date: Not reported
Disposition Status Date: Not reported
Disposition Status: Not reported
Disposition Status Description: Not reported
Consent/Final Order Sequence Number: Not reported
Consent/Final Order Respondent Name: Not reported
Consent/Final Order Lead Agency: Not reported
Enforcement Type: Not reported
Enforcement Responsible Person: Not reported
Enforcement Responsible Sub-Organization: Not reported
SEP Sequence Number: Not reported
SEP Expenditure Amount: Not reported
SEP Scheduled Completion Date: Not reported
SEP Actual Date: Not reported
SEP Defaulted Date: Not reported

PRATT & WHITNEY, COLT STREET (Continued) **1000881036**

SEP Type: Not reported
SEP Type Description: Not reported
Proposed Amount: Not reported
Final Monetary Amount: Not reported
Paid Amount: Not reported
Final Count: Not reported
Final Amount: Not reported

Found Violation: Yes
Agency Which Determined Violation: State
Violation Short Description: TSD IS-Ground-Water Monitoring
Date Violation was Determined: 19910930
Actual Return to Compliance Date: 19941128
Return to Compliance Qualifier: Observed
Violation Responsible Agency: State
Scheduled Compliance Date: Not reported
Enforcement Identifier: 000
Date of Enforcement Action: 19920706
Enforcement Responsible Agency: State
Enforcement Docket Number: Not reported
Enforcement Attorney: Not reported
Corrective Action Component: No
Appeal Initiated Date: Not reported
Appeal Resolution Date: Not reported
Disposition Status Date: Not reported
Disposition Status: Not reported
Disposition Status Description: Not reported
Consent/Final Order Sequence Number:Not reported
Consent/Final Order Respondent Name: Not reported
Consent/Final Order Lead Agency: Not reported
Enforcement Type: WRITTEN INFORMAL
Enforcement Responsible Person: R1SLZ
Enforcement Responsible Sub-Organization: Not reported
SEP Sequence Number: Not reported
SEP Expenditure Amount: Not reported
SEP Scheduled Completion Date: Not reported
SEP Actual Date: Not reported
SEP Defaulted Date: Not reported
SEP Type: Not reported
SEP Type Description: Not reported
Proposed Amount: Not reported
Final Monetary Amount: Not reported
Paid Amount: Not reported
Final Count: Not reported
Final Amount: Not reported

Found Violation: Yes
Agency Which Determined Violation: State
Violation Short Description: TSD IS-General Facility Standards
Date Violation was Determined: 20030903
Actual Return to Compliance Date: 20030919
Return to Compliance Qualifier: Documented
Violation Responsible Agency: State
Scheduled Compliance Date: Not reported
Enforcement Identifier: Not reported
Date of Enforcement Action: Not reported
Enforcement Responsible Agency: Not reported

PRATT & WHITNEY, COLT STREET (Continued) **1000881036**

Enforcement Docket Number:	Not reported
Enforcement Attorney:	Not reported
Corrective Action Component:	Not reported
Appeal Initiated Date:	Not reported
Appeal Resolution Date:	Not reported
Disposition Status Date:	Not reported
Disposition Status:	Not reported
Disposition Status Description:	Not reported
Consent/Final Order Sequence Number:	Not reported
Consent/Final Order Respondent Name:	Not reported
Consent/Final Order Lead Agency:	Not reported
Enforcement Type:	Not reported
Enforcement Responsible Person:	Not reported
Enforcement Responsible Sub-Organization:	Not reported
SEP Sequence Number:	Not reported
SEP Expenditure Amount:	Not reported
SEP Scheduled Completion Date:	Not reported
SEP Actual Date:	Not reported
SEP Defaulted Date:	Not reported
SEP Type:	Not reported
SEP Type Description:	Not reported
Proposed Amount:	Not reported
Final Monetary Amount:	Not reported
Paid Amount:	Not reported
Final Count:	Not reported
Final Amount:	Not reported

Found Violation:	Yes
Agency Which Determined Violation:	EPA
Violation Short Description:	Generators - Exports
Date Violation was Determined:	19971201
Actual Return to Compliance Date:	19991208
Return to Compliance Qualifier:	Observed
Violation Responsible Agency:	EPA
Scheduled Compliance Date:	Not reported
Enforcement Identifier:	000
Date of Enforcement Action:	19990930
Enforcement Responsible Agency:	EPA
Enforcement Docket Number:	RCRA-I-99-0062
Enforcement Attorney:	R1AK
Corrective Action Component:	No
Appeal Initiated Date:	Not reported
Appeal Resolution Date:	Not reported
Disposition Status Date:	Not reported
Disposition Status:	Not reported
Disposition Status Description:	Not reported
Consent/Final Order Sequence Number:	Not reported
Consent/Final Order Respondent Name:	Not reported
Consent/Final Order Lead Agency:	Not reported
Enforcement Type:	INITIAL 3008(A) COMPLIANCE
Enforcement Responsible Person:	R1GL
Enforcement Responsible Sub-Organization:	Not reported
SEP Sequence Number:	Not reported
SEP Expenditure Amount:	Not reported
SEP Scheduled Completion Date:	Not reported
SEP Actual Date:	Not reported
SEP Defaulted Date:	Not reported

PRATT & WHITNEY, COLT STREET (Continued) **1000881036**

SEP Type: Not reported
SEP Type Description: Not reported
Proposed Amount: 990
Final Monetary Amount: Not reported
Paid Amount: Not reported
Final Count: Not reported
Final Amount: Not reported

Found Violation: Yes
Agency Which Determined Violation: EPA
Violation Short Description: LDR - General
Date Violation was Determined: 19900829
Actual Return to Compliance Date: 19950829
Return to Compliance Qualifier: Not Resolved
Violation Responsible Agency: EPA
Scheduled Compliance Date: Not reported
Enforcement Identifier: 025
Date of Enforcement Action: 19910401
Enforcement Responsible Agency: EPA
Enforcement Docket Number: Not reported
Enforcement Attorney: Not reported
Corrective Action Component: No
Appeal Initiated Date: Not reported
Appeal Resolution Date: Not reported
Disposition Status Date: Not reported
Disposition Status: Not reported
Disposition Status Description: Not reported
Consent/Final Order Sequence Number: Not reported
Consent/Final Order Respondent Name: Not reported
Consent/Final Order Lead Agency: Not reported
Enforcement Type: INITIAL CIVIL JUDICIAL ACTION FOR COMPLIANCE AND/OR MONETARY PENALTY
Enforcement Responsible Person: R1RAP
Enforcement Responsible Sub-Organization: Not reported
SEP Sequence Number: Not reported
SEP Expenditure Amount: Not reported
SEP Scheduled Completion Date: Not reported
SEP Actual Date: Not reported
SEP Defaulted Date: Not reported
SEP Type: Not reported
SEP Type Description: Not reported
Proposed Amount: Not reported
Final Monetary Amount: Not reported
Paid Amount: Not reported
Final Count: Not reported
Final Amount: Not reported

Found Violation: Yes
Agency Which Determined Violation: State
Violation Short Description: TSD - Closure/Post-Closure
Date Violation was Determined: 19860930
Actual Return to Compliance Date: 19920511
Return to Compliance Qualifier: Observed
Violation Responsible Agency: State
Scheduled Compliance Date: Not reported
Enforcement Identifier: Not reported
Date of Enforcement Action: Not reported
Enforcement Responsible Agency: Not reported

PRATT & WHITNEY, COLT STREET (Continued) **1000881036**

Enforcement Docket Number: Not reported
Enforcement Attorney: Not reported
Corrective Action Component: Not reported
Appeal Initiated Date: Not reported
Appeal Resolution Date: Not reported
Disposition Status Date: Not reported
Disposition Status: Not reported
Disposition Status Description: Not reported
Consent/Final Order Sequence Number: Not reported
Consent/Final Order Respondent Name: Not reported
Consent/Final Order Lead Agency: Not reported
Enforcement Type: Not reported
Enforcement Responsible Person: Not reported
Enforcement Responsible Sub-Organization: Not reported
SEP Sequence Number: Not reported
SEP Expenditure Amount: Not reported
SEP Scheduled Completion Date: Not reported
SEP Actual Date: Not reported
SEP Defaulted Date: Not reported
SEP Type: Not reported
SEP Type Description: Not reported
Proposed Amount: Not reported
Final Monetary Amount: Not reported
Paid Amount: Not reported
Final Count: Not reported
Final Amount: Not reported

Found Violation: Yes
Agency Which Determined Violation: EPA
Violation Short Description: LDR - General
Date Violation was Determined: 19910830
Actual Return to Compliance Date: 19960830
Return to Compliance Qualifier: Not Resolved
Violation Responsible Agency: EPA
Scheduled Compliance Date: Not reported
Enforcement Identifier: 000
Date of Enforcement Action: 19931019
Enforcement Responsible Agency: EPA
Enforcement Docket Number: Not reported
Enforcement Attorney: R1AK
Corrective Action Component: No
Appeal Initiated Date: Not reported
Appeal Resolution Date: Not reported
Disposition Status Date: Not reported
Disposition Status: Not reported
Disposition Status Description: Not reported
Consent/Final Order Sequence Number: Not reported
Consent/Final Order Respondent Name: Not reported
Consent/Final Order Lead Agency: Not reported
Enforcement Type: FINAL CIVIL JUDICIAL ACTION FOR COMPLIANCE AND/OR MONETARY PENALTY
Enforcement Responsible Person: R1RAP
Enforcement Responsible Sub-Organization: Not reported
SEP Sequence Number: Not reported
SEP Expenditure Amount: Not reported
SEP Scheduled Completion Date: Not reported
SEP Actual Date: Not reported
SEP Defaulted Date: Not reported

PRATT & WHITNEY, COLT STREET (Continued) **1000881036**

SEP Type: Not reported
SEP Type Description: Not reported
Proposed Amount: Not reported
Final Monetary Amount: 3701910
Paid Amount: Not reported
Final Count: 1
Final Amount: 3701910

Found Violation: Yes
Agency Which Determined Violation: EPA
Violation Short Description: TSD IS-Ground-Water Monitoring
Date Violation was Determined: 19910830
Actual Return to Compliance Date: 19960830
Return to Compliance Qualifier: Not Resolved
Violation Responsible Agency: EPA
Scheduled Compliance Date: Not reported
Enforcement Identifier: 000
Date of Enforcement Action: 19931019
Enforcement Responsible Agency: EPA
Enforcement Docket Number: Not reported
Enforcement Attorney: R1AK
Corrective Action Component: No
Appeal Initiated Date: Not reported
Appeal Resolution Date: Not reported
Disposition Status Date: Not reported
Disposition Status: Not reported
Disposition Status Description: Not reported
Consent/Final Order Sequence Number: Not reported
Consent/Final Order Respondent Name: Not reported
Consent/Final Order Lead Agency: Not reported
Enforcement Type: FINAL CIVIL JUDICIAL ACTION FOR COMPLIANCE AND/OR MONETARY PENALTY
Enforcement Responsible Person: R1RAP
Enforcement Responsible Sub-Organization: Not reported
SEP Sequence Number: Not reported
SEP Expenditure Amount: Not reported
SEP Scheduled Completion Date: Not reported
SEP Actual Date: Not reported
SEP Defaulted Date: Not reported
SEP Type: Not reported
SEP Type Description: Not reported
Proposed Amount: Not reported
Final Monetary Amount: 3701910
Paid Amount: Not reported
Final Count: 1
Final Amount: 3701910

Found Violation: Yes
Agency Which Determined Violation: EPA
Violation Short Description: LDR - General
Date Violation was Determined: 19900829
Actual Return to Compliance Date: 19950829
Return to Compliance Qualifier: Not Resolved
Violation Responsible Agency: EPA
Scheduled Compliance Date: Not reported
Enforcement Identifier: 025
Date of Enforcement Action: 19910401
Enforcement Responsible Agency: EPA

PRATT & WHITNEY, COLT STREET (Continued) **1000881036**

Enforcement Docket Number:	Not reported
Enforcement Attorney:	Not reported
Corrective Action Component:	No
Appeal Initiated Date:	Not reported
Appeal Resolution Date:	Not reported
Disposition Status Date:	Not reported
Disposition Status:	Not reported
Disposition Status Description:	Not reported
Consent/Final Order Sequence Number:	Not reported
Consent/Final Order Respondent Name:	Not reported
Consent/Final Order Lead Agency:	Not reported
Enforcement Type:	INITIAL CIVIL JUDICIAL ACTION FOR COMPLIANCE AND/OR MONETARY PENALTY
Enforcement Responsible Person:	R1RAP
Enforcement Responsible Sub-Organization:	Not reported
SEP Sequence Number:	Not reported
SEP Expenditure Amount:	Not reported
SEP Scheduled Completion Date:	Not reported
SEP Actual Date:	Not reported
SEP Defaulted Date:	Not reported
SEP Type:	Not reported
SEP Type Description:	Not reported
Proposed Amount:	Not reported
Final Monetary Amount:	Not reported
Paid Amount:	Not reported
Final Count:	Not reported
Final Amount:	Not reported

Found Violation:	No
Agency Which Determined Violation:	Not reported
Violation Short Description:	Not reported
Date Violation was Determined:	Not reported
Actual Return to Compliance Date:	Not reported
Return to Compliance Qualifier:	Not reported
Violation Responsible Agency:	Not reported
Scheduled Compliance Date:	Not reported
Enforcement Identifier:	Not reported
Date of Enforcement Action:	Not reported
Enforcement Responsible Agency:	Not reported
Enforcement Docket Number:	Not reported
Enforcement Attorney:	Not reported
Corrective Action Component:	Not reported
Appeal Initiated Date:	Not reported
Appeal Resolution Date:	Not reported
Disposition Status Date:	Not reported
Disposition Status:	Not reported
Disposition Status Description:	Not reported
Consent/Final Order Sequence Number:	Not reported
Consent/Final Order Respondent Name:	Not reported
Consent/Final Order Lead Agency:	Not reported
Enforcement Type:	Not reported
Enforcement Responsible Person:	Not reported
Enforcement Responsible Sub-Organization:	Not reported
SEP Sequence Number:	Not reported
SEP Expenditure Amount:	Not reported
SEP Scheduled Completion Date:	Not reported
SEP Actual Date:	Not reported
SEP Defaulted Date:	Not reported

PRATT & WHITNEY, COLT STREET (Continued) **1000881036**

SEP Type: Not reported
SEP Type Description: Not reported
Proposed Amount: Not reported
Final Monetary Amount: Not reported
Paid Amount: Not reported
Final Count: Not reported
Final Amount: Not reported

Found Violation: Yes
Agency Which Determined Violation: EPA
Violation Short Description: TSD IS-Ground-Water Monitoring
Date Violation was Determined: 19971201
Actual Return to Compliance Date: 19991208
Return to Compliance Qualifier: Observed
Violation Responsible Agency: EPA
Scheduled Compliance Date: Not reported
Enforcement Identifier: 000
Date of Enforcement Action: 19990930
Enforcement Responsible Agency: EPA
Enforcement Docket Number: RCRA-I-99-0062
Enforcement Attorney: R1AK
Corrective Action Component: No
Appeal Initiated Date: Not reported
Appeal Resolution Date: Not reported
Disposition Status Date: Not reported
Disposition Status: Not reported
Disposition Status Description: Not reported
Consent/Final Order Sequence Number: Not reported
Consent/Final Order Respondent Name: Not reported
Consent/Final Order Lead Agency: Not reported
Enforcement Type: INITIAL 3008(A) COMPLIANCE
Enforcement Responsible Person: R1GL
Enforcement Responsible Sub-Organization: Not reported
SEP Sequence Number: Not reported
SEP Expenditure Amount: Not reported
SEP Scheduled Completion Date: Not reported
SEP Actual Date: Not reported
SEP Defaulted Date: Not reported
SEP Type: Not reported
SEP Type Description: Not reported
Proposed Amount: 990
Final Monetary Amount: Not reported
Paid Amount: Not reported
Final Count: Not reported
Final Amount: Not reported

Found Violation: Yes
Agency Which Determined Violation: EPA
Violation Short Description: TSD - General
Date Violation was Determined: 19910830
Actual Return to Compliance Date: 19960830
Return to Compliance Qualifier: Not Resolved
Violation Responsible Agency: EPA
Scheduled Compliance Date: Not reported
Enforcement Identifier: 000
Date of Enforcement Action: 19931019
Enforcement Responsible Agency: EPA

PRATT & WHITNEY, COLT STREET (Continued) **1000881036**

Enforcement Docket Number: Not reported
Enforcement Attorney: R1AK
Corrective Action Component: No
Appeal Initiated Date: Not reported
Appeal Resolution Date: Not reported
Disposition Status Date: Not reported
Disposition Status: Not reported
Disposition Status Description: Not reported
Consent/Final Order Sequence Number: Not reported
Consent/Final Order Respondent Name: Not reported
Consent/Final Order Lead Agency: Not reported
Enforcement Type: FINAL CIVIL JUDICIAL ACTION FOR COMPLIANCE AND/OR MONETARY PENALTY
Enforcement Responsible Person: R1RAP
Enforcement Responsible Sub-Organization: Not reported
SEP Sequence Number: Not reported
SEP Expenditure Amount: Not reported
SEP Scheduled Completion Date: Not reported
SEP Actual Date: Not reported
SEP Defaulted Date: Not reported
SEP Type: Not reported
SEP Type Description: Not reported
Proposed Amount: Not reported
Final Monetary Amount: 3701910
Paid Amount: Not reported
Final Count: 1
Final Amount: 3701910

Found Violation: Yes
Agency Which Determined Violation: EPA
Violation Short Description: TSD - General
Date Violation was Determined: 19900829
Actual Return to Compliance Date: 19950829
Return to Compliance Qualifier: Not Resolved
Violation Responsible Agency: EPA
Scheduled Compliance Date: Not reported
Enforcement Identifier: 000
Date of Enforcement Action: 19931019
Enforcement Responsible Agency: EPA
Enforcement Docket Number: Not reported
Enforcement Attorney: R1AK
Corrective Action Component: No
Appeal Initiated Date: Not reported
Appeal Resolution Date: Not reported
Disposition Status Date: Not reported
Disposition Status: Not reported
Disposition Status Description: Not reported
Consent/Final Order Sequence Number: Not reported
Consent/Final Order Respondent Name: Not reported
Consent/Final Order Lead Agency: Not reported
Enforcement Type: FINAL CIVIL JUDICIAL ACTION FOR COMPLIANCE AND/OR MONETARY PENALTY
Enforcement Responsible Person: R1RAP
Enforcement Responsible Sub-Organization: Not reported
SEP Sequence Number: Not reported
SEP Expenditure Amount: Not reported
SEP Scheduled Completion Date: Not reported
SEP Actual Date: Not reported
SEP Defaulted Date: Not reported

PRATT & WHITNEY, COLT STREET (Continued) **1000881036**

SEP Type: Not reported
SEP Type Description: Not reported
Proposed Amount: Not reported
Final Monetary Amount: 3701910
Paid Amount: Not reported
Final Count: 1
Final Amount: 3701910

Found Violation: Yes
Agency Which Determined Violation: EPA
Violation Short Description: TSD - General
Date Violation was Determined: 19900829
Actual Return to Compliance Date: 19950829
Return to Compliance Qualifier: Not Resolved
Violation Responsible Agency: EPA
Scheduled Compliance Date: Not reported
Enforcement Identifier: 000
Date of Enforcement Action: 19931019
Enforcement Responsible Agency: EPA
Enforcement Docket Number: Not reported
Enforcement Attorney: R1AK
Corrective Action Component: No
Appeal Initiated Date: Not reported
Appeal Resolution Date: Not reported
Disposition Status Date: Not reported
Disposition Status: Not reported
Disposition Status Description: Not reported
Consent/Final Order Sequence Number: Not reported
Consent/Final Order Respondent Name: Not reported
Consent/Final Order Lead Agency: Not reported
Enforcement Type: FINAL CIVIL JUDICIAL ACTION FOR COMPLIANCE AND/OR MONETARY PENALTY
Enforcement Responsible Person: R1RAP
Enforcement Responsible Sub-Organization: Not reported
SEP Sequence Number: Not reported
SEP Expenditure Amount: Not reported
SEP Scheduled Completion Date: Not reported
SEP Actual Date: Not reported
SEP Defaulted Date: Not reported
SEP Type: Not reported
SEP Type Description: Not reported
Proposed Amount: Not reported
Final Monetary Amount: 3701910
Paid Amount: Not reported
Final Count: 1
Final Amount: 3701910

Found Violation: Yes
Agency Which Determined Violation: EPA
Violation Short Description: Generators - Pre-transport
Date Violation was Determined: 19971201
Actual Return to Compliance Date: 19991208
Return to Compliance Qualifier: Observed
Violation Responsible Agency: EPA
Scheduled Compliance Date: Not reported
Enforcement Identifier: 000
Date of Enforcement Action: 19991119
Enforcement Responsible Agency: EPA

PRATT & WHITNEY, COLT STREET (Continued) **1000881036**

Enforcement Docket Number: RCRA-I-99-0062
Enforcement Attorney: R1AK
Corrective Action Component: No
Appeal Initiated Date: Not reported
Appeal Resolution Date: Not reported
Disposition Status Date: Not reported
Disposition Status: Not reported
Disposition Status Description: Not reported
Consent/Final Order Sequence Number: Not reported
Consent/Final Order Respondent Name: Not reported
Consent/Final Order Lead Agency: Not reported
Enforcement Type: FINAL 3008(A) COMPLIANCE ORDER
Enforcement Responsible Person: R1GL
Enforcement Responsible Sub-Organization: Not reported
SEP Sequence Number: Not reported
SEP Expenditure Amount: Not reported
SEP Scheduled Completion Date: Not reported
SEP Actual Date: Not reported
SEP Defaulted Date: Not reported
SEP Type: Not reported
SEP Type Description: Not reported
Proposed Amount: Not reported
Final Monetary Amount: 99
Paid Amount: Not reported
Final Count: 1
Final Amount: 99

Found Violation: Yes
Agency Which Determined Violation: State
Violation Short Description: TSD IS-Manifest/Records/Reporting
Date Violation was Determined: 19920610
Actual Return to Compliance Date: 19921123
Return to Compliance Qualifier: Observed
Violation Responsible Agency: State
Scheduled Compliance Date: Not reported
Enforcement Identifier: 000
Date of Enforcement Action: 19920706
Enforcement Responsible Agency: State
Enforcement Docket Number: Not reported
Enforcement Attorney: Not reported
Corrective Action Component: No
Appeal Initiated Date: Not reported
Appeal Resolution Date: Not reported
Disposition Status Date: Not reported
Disposition Status: Not reported
Disposition Status Description: Not reported
Consent/Final Order Sequence Number: Not reported
Consent/Final Order Respondent Name: Not reported
Consent/Final Order Lead Agency: Not reported
Enforcement Type: WRITTEN INFORMAL
Enforcement Responsible Person: R1SLZ
Enforcement Responsible Sub-Organization: Not reported
SEP Sequence Number: Not reported
SEP Expenditure Amount: Not reported
SEP Scheduled Completion Date: Not reported
SEP Actual Date: Not reported
SEP Defaulted Date: Not reported

PRATT & WHITNEY, COLT STREET (Continued) **1000881036**

SEP Type: Not reported
SEP Type Description: Not reported
Proposed Amount: Not reported
Final Monetary Amount: Not reported
Paid Amount: Not reported
Final Count: Not reported
Final Amount: Not reported

Found Violation: Yes
Agency Which Determined Violation: EPA
Violation Short Description: LDR - General
Date Violation was Determined: 19971201
Actual Return to Compliance Date: 19991208
Return to Compliance Qualifier: Observed
Violation Responsible Agency: EPA
Scheduled Compliance Date: Not reported
Enforcement Identifier: 000
Date of Enforcement Action: 19991119
Enforcement Responsible Agency: EPA
Enforcement Docket Number: RCRA-I-99-0062
Enforcement Attorney: R1AK
Corrective Action Component: No
Appeal Initiated Date: Not reported
Appeal Resolution Date: Not reported
Disposition Status Date: Not reported
Disposition Status: Not reported
Disposition Status Description: Not reported
Consent/Final Order Sequence Number: Not reported
Consent/Final Order Respondent Name: Not reported
Consent/Final Order Lead Agency: Not reported
Enforcement Type: FINAL 3008(A) COMPLIANCE ORDER
Enforcement Responsible Person: R1GL
Enforcement Responsible Sub-Organization: Not reported
SEP Sequence Number: Not reported
SEP Expenditure Amount: Not reported
SEP Scheduled Completion Date: Not reported
SEP Actual Date: Not reported
SEP Defaulted Date: Not reported
SEP Type: Not reported
SEP Type Description: Not reported
Proposed Amount: Not reported
Final Monetary Amount: 99
Paid Amount: Not reported
Final Count: 1
Final Amount: 99

Found Violation: Yes
Agency Which Determined Violation: EPA
Violation Short Description: TSD - General
Date Violation was Determined: 19900829
Actual Return to Compliance Date: 19950829
Return to Compliance Qualifier: Not Resolved
Violation Responsible Agency: EPA
Scheduled Compliance Date: Not reported
Enforcement Identifier: 025
Date of Enforcement Action: 19910401
Enforcement Responsible Agency: EPA

PRATT & WHITNEY, COLT STREET (Continued) **1000881036**

Enforcement Docket Number:	Not reported
Enforcement Attorney:	Not reported
Corrective Action Component:	No
Appeal Initiated Date:	Not reported
Appeal Resolution Date:	Not reported
Disposition Status Date:	Not reported
Disposition Status:	Not reported
Disposition Status Description:	Not reported
Consent/Final Order Sequence Number:	Not reported
Consent/Final Order Respondent Name:	Not reported
Consent/Final Order Lead Agency:	Not reported
Enforcement Type:	INITIAL CIVIL JUDICIAL ACTION FOR COMPLIANCE AND/OR MONETARY PENALTY
Enforcement Responsible Person:	R1RAP
Enforcement Responsible Sub-Organization:	Not reported
SEP Sequence Number:	Not reported
SEP Expenditure Amount:	Not reported
SEP Scheduled Completion Date:	Not reported
SEP Actual Date:	Not reported
SEP Defaulted Date:	Not reported
SEP Type:	Not reported
SEP Type Description:	Not reported
Proposed Amount:	Not reported
Final Monetary Amount:	Not reported
Paid Amount:	Not reported
Final Count:	Not reported
Final Amount:	Not reported

Found Violation:	No
Agency Which Determined Violation:	Not reported
Violation Short Description:	Not reported
Date Violation was Determined:	Not reported
Actual Return to Compliance Date:	Not reported
Return to Compliance Qualifier:	Not reported
Violation Responsible Agency:	Not reported
Scheduled Compliance Date:	Not reported
Enforcement Identifier:	Not reported
Date of Enforcement Action:	Not reported
Enforcement Responsible Agency:	Not reported
Enforcement Docket Number:	Not reported
Enforcement Attorney:	Not reported
Corrective Action Component:	Not reported
Appeal Initiated Date:	Not reported
Appeal Resolution Date:	Not reported
Disposition Status Date:	Not reported
Disposition Status:	Not reported
Disposition Status Description:	Not reported
Consent/Final Order Sequence Number:	Not reported
Consent/Final Order Respondent Name:	Not reported
Consent/Final Order Lead Agency:	Not reported
Enforcement Type:	Not reported
Enforcement Responsible Person:	Not reported
Enforcement Responsible Sub-Organization:	Not reported
SEP Sequence Number:	Not reported
SEP Expenditure Amount:	Not reported
SEP Scheduled Completion Date:	Not reported
SEP Actual Date:	Not reported
SEP Defaulted Date:	Not reported

PRATT & WHITNEY, COLT STREET (Continued) **1000881036**

SEP Type:	Not reported
SEP Type Description:	Not reported
Proposed Amount:	Not reported
Final Monetary Amount:	Not reported
Paid Amount:	Not reported
Final Count:	Not reported
Final Amount:	Not reported
Found Violation:	Yes
Agency Which Determined Violation:	State
Violation Short Description:	TSD - Closure/Post-Closure
Date Violation was Determined:	19890621
Actual Return to Compliance Date:	19941128
Return to Compliance Qualifier:	Observed
Violation Responsible Agency:	State
Scheduled Compliance Date:	Not reported
Enforcement Identifier:	Not reported
Date of Enforcement Action:	Not reported
Enforcement Responsible Agency:	Not reported
Enforcement Docket Number:	Not reported
Enforcement Attorney:	Not reported
Corrective Action Component:	Not reported
Appeal Initiated Date:	Not reported
Appeal Resolution Date:	Not reported
Disposition Status Date:	Not reported
Disposition Status:	Not reported
Disposition Status Description:	Not reported
Consent/Final Order Sequence Number:	Not reported
Consent/Final Order Respondent Name:	Not reported
Consent/Final Order Lead Agency:	Not reported
Enforcement Type:	Not reported
Enforcement Responsible Person:	Not reported
Enforcement Responsible Sub-Organization:	Not reported
SEP Sequence Number:	Not reported
SEP Expenditure Amount:	Not reported
SEP Scheduled Completion Date:	Not reported
SEP Actual Date:	Not reported
SEP Defaulted Date:	Not reported
SEP Type:	Not reported
SEP Type Description:	Not reported
Proposed Amount:	Not reported
Final Monetary Amount:	Not reported
Paid Amount:	Not reported
Final Count:	Not reported
Final Amount:	Not reported
Found Violation:	No
Agency Which Determined Violation:	Not reported
Violation Short Description:	Not reported
Date Violation was Determined:	Not reported
Actual Return to Compliance Date:	Not reported
Return to Compliance Qualifier:	Not reported
Violation Responsible Agency:	Not reported
Scheduled Compliance Date:	Not reported
Enforcement Identifier:	Not reported
Date of Enforcement Action:	Not reported
Enforcement Responsible Agency:	Not reported

PRATT & WHITNEY, COLT STREET (Continued) **1000881036**

Enforcement Docket Number: Not reported
Enforcement Attorney: Not reported
Corrective Action Component: Not reported
Appeal Initiated Date: Not reported
Appeal Resolution Date: Not reported
Disposition Status Date: Not reported
Disposition Status: Not reported
Disposition Status Description: Not reported
Consent/Final Order Sequence Number: Not reported
Consent/Final Order Respondent Name: Not reported
Consent/Final Order Lead Agency: Not reported
Enforcement Type: Not reported
Enforcement Responsible Person: Not reported
Enforcement Responsible Sub-Organization: Not reported
SEP Sequence Number: Not reported
SEP Expenditure Amount: Not reported
SEP Scheduled Completion Date: Not reported
SEP Actual Date: Not reported
SEP Defaulted Date: Not reported
SEP Type: Not reported
SEP Type Description: Not reported
Proposed Amount: Not reported
Final Monetary Amount: Not reported
Paid Amount: Not reported
Final Count: Not reported
Final Amount: Not reported

Found Violation: Yes
Agency Which Determined Violation: EPA
Violation Short Description: LDR - General
Date Violation was Determined: 19900829
Actual Return to Compliance Date: 19950829
Return to Compliance Qualifier: Not Resolved
Violation Responsible Agency: EPA
Scheduled Compliance Date: Not reported
Enforcement Identifier: 000
Date of Enforcement Action: 19931019
Enforcement Responsible Agency: EPA
Enforcement Docket Number: Not reported
Enforcement Attorney: R1AK
Corrective Action Component: No
Appeal Initiated Date: Not reported
Appeal Resolution Date: Not reported
Disposition Status Date: Not reported
Disposition Status: Not reported
Disposition Status Description: Not reported
Consent/Final Order Sequence Number: Not reported
Consent/Final Order Respondent Name: Not reported
Consent/Final Order Lead Agency: Not reported
Enforcement Type: FINAL CIVIL JUDICIAL ACTION FOR COMPLIANCE AND/OR MONETARY PENALTY
Enforcement Responsible Person: R1RAP
Enforcement Responsible Sub-Organization: Not reported
SEP Sequence Number: Not reported
SEP Expenditure Amount: Not reported
SEP Scheduled Completion Date: Not reported
SEP Actual Date: Not reported
SEP Defaulted Date: Not reported

PRATT & WHITNEY, COLT STREET (Continued) **1000881036**

SEP Type:	Not reported
SEP Type Description:	Not reported
Proposed Amount:	Not reported
Final Monetary Amount:	3701910
Paid Amount:	Not reported
Final Count:	1
Final Amount:	3701910
Found Violation:	No
Agency Which Determined Violation:	Not reported
Violation Short Description:	Not reported
Date Violation was Determined:	Not reported
Actual Return to Compliance Date:	Not reported
Return to Compliance Qualifier:	Not reported
Violation Responsible Agency:	Not reported
Scheduled Compliance Date:	Not reported
Enforcement Identifier:	Not reported
Date of Enforcement Action:	Not reported
Enforcement Responsible Agency:	Not reported
Enforcement Docket Number:	Not reported
Enforcement Attorney:	Not reported
Corrective Action Component:	Not reported
Appeal Initiated Date:	Not reported
Appeal Resolution Date:	Not reported
Disposition Status Date:	Not reported
Disposition Status:	Not reported
Disposition Status Description:	Not reported
Consent/Final Order Sequence Number:	Not reported
Consent/Final Order Respondent Name:	Not reported
Consent/Final Order Lead Agency:	Not reported
Enforcement Type:	Not reported
Enforcement Responsible Person:	Not reported
Enforcement Responsible Sub-Organization:	Not reported
SEP Sequence Number:	Not reported
SEP Expenditure Amount:	Not reported
SEP Scheduled Completion Date:	Not reported
SEP Actual Date:	Not reported
SEP Defaulted Date:	Not reported
SEP Type:	Not reported
SEP Type Description:	Not reported
Proposed Amount:	Not reported
Final Monetary Amount:	Not reported
Paid Amount:	Not reported
Final Count:	Not reported
Final Amount:	Not reported
Found Violation:	No
Agency Which Determined Violation:	Not reported
Violation Short Description:	Not reported
Date Violation was Determined:	Not reported
Actual Return to Compliance Date:	Not reported
Return to Compliance Qualifier:	Not reported
Violation Responsible Agency:	Not reported
Scheduled Compliance Date:	Not reported
Enforcement Identifier:	Not reported
Date of Enforcement Action:	Not reported
Enforcement Responsible Agency:	Not reported

PRATT & WHITNEY, COLT STREET (Continued) **1000881036**

Enforcement Docket Number: Not reported
Enforcement Attorney: Not reported
Corrective Action Component: Not reported
Appeal Initiated Date: Not reported
Appeal Resolution Date: Not reported
Disposition Status Date: Not reported
Disposition Status: Not reported
Disposition Status Description: Not reported
Consent/Final Order Sequence Number: Not reported
Consent/Final Order Respondent Name: Not reported
Consent/Final Order Lead Agency: Not reported
Enforcement Type: Not reported
Enforcement Responsible Person: Not reported
Enforcement Responsible Sub-Organization: Not reported
SEP Sequence Number: Not reported
SEP Expenditure Amount: Not reported
SEP Scheduled Completion Date: Not reported
SEP Actual Date: Not reported
SEP Defaulted Date: Not reported
SEP Type: Not reported
SEP Type Description: Not reported
Proposed Amount: Not reported
Final Monetary Amount: Not reported
Paid Amount: Not reported
Final Count: Not reported
Final Amount: Not reported

Found Violation: No
Agency Which Determined Violation: Not reported
Violation Short Description: Not reported
Date Violation was Determined: Not reported
Actual Return to Compliance Date: Not reported
Return to Compliance Qualifier: Not reported
Violation Responsible Agency: Not reported
Scheduled Compliance Date: Not reported
Enforcement Identifier: Not reported
Date of Enforcement Action: Not reported
Enforcement Responsible Agency: Not reported
Enforcement Docket Number: Not reported
Enforcement Attorney: Not reported
Corrective Action Component: Not reported
Appeal Initiated Date: Not reported
Appeal Resolution Date: Not reported
Disposition Status Date: Not reported
Disposition Status: Not reported
Disposition Status Description: Not reported
Consent/Final Order Sequence Number: Not reported
Consent/Final Order Respondent Name: Not reported
Consent/Final Order Lead Agency: Not reported
Enforcement Type: Not reported
Enforcement Responsible Person: Not reported
Enforcement Responsible Sub-Organization: Not reported
SEP Sequence Number: Not reported
SEP Expenditure Amount: Not reported
SEP Scheduled Completion Date: Not reported
SEP Actual Date: Not reported
SEP Defaulted Date: Not reported

PRATT & WHITNEY, COLT STREET (Continued) **1000881036**

SEP Type:	Not reported
SEP Type Description:	Not reported
Proposed Amount:	Not reported
Final Monetary Amount:	Not reported
Paid Amount:	Not reported
Final Count:	Not reported
Final Amount:	Not reported
Found Violation:	No
Agency Which Determined Violation:	Not reported
Violation Short Description:	Not reported
Date Violation was Determined:	Not reported
Actual Return to Compliance Date:	Not reported
Return to Compliance Qualifier:	Not reported
Violation Responsible Agency:	Not reported
Scheduled Compliance Date:	Not reported
Enforcement Identifier:	Not reported
Date of Enforcement Action:	Not reported
Enforcement Responsible Agency:	Not reported
Enforcement Docket Number:	Not reported
Enforcement Attorney:	Not reported
Corrective Action Component:	Not reported
Appeal Initiated Date:	Not reported
Appeal Resolution Date:	Not reported
Disposition Status Date:	Not reported
Disposition Status:	Not reported
Disposition Status Description:	Not reported
Consent/Final Order Sequence Number:	Not reported
Consent/Final Order Respondent Name:	Not reported
Consent/Final Order Lead Agency:	Not reported
Enforcement Type:	Not reported
Enforcement Responsible Person:	Not reported
Enforcement Responsible Sub-Organization:	Not reported
SEP Sequence Number:	Not reported
SEP Expenditure Amount:	Not reported
SEP Scheduled Completion Date:	Not reported
SEP Actual Date:	Not reported
SEP Defaulted Date:	Not reported
SEP Type:	Not reported
SEP Type Description:	Not reported
Proposed Amount:	Not reported
Final Monetary Amount:	Not reported
Paid Amount:	Not reported
Final Count:	Not reported
Final Amount:	Not reported
Found Violation:	Yes
Agency Which Determined Violation:	State
Violation Short Description:	TSD - General
Date Violation was Determined:	19880426
Actual Return to Compliance Date:	19920511
Return to Compliance Qualifier:	Observed
Violation Responsible Agency:	State
Scheduled Compliance Date:	Not reported
Enforcement Identifier:	Not reported
Date of Enforcement Action:	Not reported
Enforcement Responsible Agency:	Not reported

PRATT & WHITNEY, COLT STREET (Continued) **1000881036**

Enforcement Docket Number: Not reported
Enforcement Attorney: Not reported
Corrective Action Component: Not reported
Appeal Initiated Date: Not reported
Appeal Resolution Date: Not reported
Disposition Status Date: Not reported
Disposition Status: Not reported
Disposition Status Description: Not reported
Consent/Final Order Sequence Number: Not reported
Consent/Final Order Respondent Name: Not reported
Consent/Final Order Lead Agency: Not reported
Enforcement Type: Not reported
Enforcement Responsible Person: Not reported
Enforcement Responsible Sub-Organization: Not reported
SEP Sequence Number: Not reported
SEP Expenditure Amount: Not reported
SEP Scheduled Completion Date: Not reported
SEP Actual Date: Not reported
SEP Defaulted Date: Not reported
SEP Type: Not reported
SEP Type Description: Not reported
Proposed Amount: Not reported
Final Monetary Amount: Not reported
Paid Amount: Not reported
Final Count: Not reported
Final Amount: Not reported

Found Violation: Yes
Agency Which Determined Violation: EPA
Violation Short Description: Generators - Exports
Date Violation was Determined: 19910830
Actual Return to Compliance Date: 19960830
Return to Compliance Qualifier: Not Resolved
Violation Responsible Agency: EPA
Scheduled Compliance Date: Not reported
Enforcement Identifier: 000
Date of Enforcement Action: 19931019
Enforcement Responsible Agency: EPA
Enforcement Docket Number: Not reported
Enforcement Attorney: R1AK
Corrective Action Component: No
Appeal Initiated Date: Not reported
Appeal Resolution Date: Not reported
Disposition Status Date: Not reported
Disposition Status: Not reported
Disposition Status Description: Not reported
Consent/Final Order Sequence Number: Not reported
Consent/Final Order Respondent Name: Not reported
Consent/Final Order Lead Agency: Not reported
Enforcement Type: FINAL CIVIL JUDICIAL ACTION FOR COMPLIANCE AND/OR MONETARY PENALTY
Enforcement Responsible Person: R1RAP
Enforcement Responsible Sub-Organization: Not reported
SEP Sequence Number: Not reported
SEP Expenditure Amount: Not reported
SEP Scheduled Completion Date: Not reported
SEP Actual Date: Not reported
SEP Defaulted Date: Not reported

PRATT & WHITNEY, COLT STREET (Continued) **1000881036**

SEP Type: Not reported
SEP Type Description: Not reported
Proposed Amount: Not reported
Final Monetary Amount: 3701910
Paid Amount: Not reported
Final Count: 1
Final Amount: 3701910

Found Violation: Yes
Agency Which Determined Violation: State
Violation Short Description: TSD IS-Ground-Water Monitoring
Date Violation was Determined: 19910930
Actual Return to Compliance Date: 19921123
Return to Compliance Qualifier: Observed
Violation Responsible Agency: State
Scheduled Compliance Date: Not reported
Enforcement Identifier: Not reported
Date of Enforcement Action: Not reported
Enforcement Responsible Agency: Not reported
Enforcement Docket Number: Not reported
Enforcement Attorney: Not reported
Corrective Action Component: Not reported
Appeal Initiated Date: Not reported
Appeal Resolution Date: Not reported
Disposition Status Date: Not reported
Disposition Status: Not reported
Disposition Status Description: Not reported
Consent/Final Order Sequence Number: Not reported
Consent/Final Order Respondent Name: Not reported
Consent/Final Order Lead Agency: Not reported
Enforcement Type: Not reported
Enforcement Responsible Person: Not reported
Enforcement Responsible Sub-Organization: Not reported
SEP Sequence Number: Not reported
SEP Expenditure Amount: Not reported
SEP Scheduled Completion Date: Not reported
SEP Actual Date: Not reported
SEP Defaulted Date: Not reported
SEP Type: Not reported
SEP Type Description: Not reported
Proposed Amount: Not reported
Final Monetary Amount: Not reported
Paid Amount: Not reported
Final Count: Not reported
Final Amount: Not reported

Found Violation: Yes
Agency Which Determined Violation: EPA
Violation Short Description: TSD - General
Date Violation was Determined: 19900829
Actual Return to Compliance Date: 19950829
Return to Compliance Qualifier: Not Resolved
Violation Responsible Agency: EPA
Scheduled Compliance Date: Not reported
Enforcement Identifier: 023
Date of Enforcement Action: 19910328
Enforcement Responsible Agency: EPA

PRATT & WHITNEY, COLT STREET (Continued) **1000881036**

Enforcement Docket Number: Not reported
Enforcement Attorney: Not reported
Corrective Action Component: No
Appeal Initiated Date: Not reported
Appeal Resolution Date: Not reported
Disposition Status Date: Not reported
Disposition Status: Not reported
Disposition Status Description: Not reported
Consent/Final Order Sequence Number: Not reported
Consent/Final Order Respondent Name: Not reported
Consent/Final Order Lead Agency: Not reported
Enforcement Type: REFERRAL TO DEPARTMENT OF JUSTICE
Enforcement Responsible Person: R1RAP
Enforcement Responsible Sub-Organization: Not reported
SEP Sequence Number: Not reported
SEP Expenditure Amount: Not reported
SEP Scheduled Completion Date: Not reported
SEP Actual Date: Not reported
SEP Defaulted Date: Not reported
SEP Type: Not reported
SEP Type Description: Not reported
Proposed Amount: Not reported
Final Monetary Amount: Not reported
Paid Amount: Not reported
Final Count: Not reported
Final Amount: Not reported

Found Violation: Yes
Agency Which Determined Violation: EPA
Violation Short Description: LDR - General
Date Violation was Determined: 19900829
Actual Return to Compliance Date: 19950829
Return to Compliance Qualifier: Not Resolved
Violation Responsible Agency: EPA
Scheduled Compliance Date: Not reported
Enforcement Identifier: 023
Date of Enforcement Action: 19910328
Enforcement Responsible Agency: EPA
Enforcement Docket Number: Not reported
Enforcement Attorney: Not reported
Corrective Action Component: No
Appeal Initiated Date: Not reported
Appeal Resolution Date: Not reported
Disposition Status Date: Not reported
Disposition Status: Not reported
Disposition Status Description: Not reported
Consent/Final Order Sequence Number: Not reported
Consent/Final Order Respondent Name: Not reported
Consent/Final Order Lead Agency: Not reported
Enforcement Type: REFERRAL TO DEPARTMENT OF JUSTICE
Enforcement Responsible Person: R1RAP
Enforcement Responsible Sub-Organization: Not reported
SEP Sequence Number: Not reported
SEP Expenditure Amount: Not reported
SEP Scheduled Completion Date: Not reported
SEP Actual Date: Not reported
SEP Defaulted Date: Not reported

PRATT & WHITNEY, COLT STREET (Continued) **1000881036**

SEP Type:	Not reported
SEP Type Description:	Not reported
Proposed Amount:	Not reported
Final Monetary Amount:	Not reported
Paid Amount:	Not reported
Final Count:	Not reported
Final Amount:	Not reported
Found Violation:	Yes
Agency Which Determined Violation:	EPA
Violation Short Description:	Generators - Exports
Date Violation was Determined:	19971201
Actual Return to Compliance Date:	19991208
Return to Compliance Qualifier:	Observed
Violation Responsible Agency:	EPA
Scheduled Compliance Date:	Not reported
Enforcement Identifier:	000
Date of Enforcement Action:	19991119
Enforcement Responsible Agency:	EPA
Enforcement Docket Number:	RCRA-I-99-0062
Enforcement Attorney:	R1AK
Corrective Action Component:	No
Appeal Initiated Date:	Not reported
Appeal Resolution Date:	Not reported
Disposition Status Date:	Not reported
Disposition Status:	Not reported
Disposition Status Description:	Not reported
Consent/Final Order Sequence Number:	Not reported
Consent/Final Order Respondent Name:	Not reported
Consent/Final Order Lead Agency:	Not reported
Enforcement Type:	FINAL 3008(A) COMPLIANCE ORDER
Enforcement Responsible Person:	R1GL
Enforcement Responsible Sub-Organization:	Not reported
SEP Sequence Number:	Not reported
SEP Expenditure Amount:	Not reported
SEP Scheduled Completion Date:	Not reported
SEP Actual Date:	Not reported
SEP Defaulted Date:	Not reported
SEP Type:	Not reported
SEP Type Description:	Not reported
Proposed Amount:	Not reported
Final Monetary Amount:	99
Paid Amount:	Not reported
Final Count:	1
Final Amount:	99
Found Violation:	Yes
Agency Which Determined Violation:	EPA
Violation Short Description:	TSD - Contingency Plan and Emergency Procedures
Date Violation was Determined:	19910830
Actual Return to Compliance Date:	19960830
Return to Compliance Qualifier:	Not Resolved
Violation Responsible Agency:	EPA
Scheduled Compliance Date:	Not reported
Enforcement Identifier:	000
Date of Enforcement Action:	19931019
Enforcement Responsible Agency:	EPA

PRATT & WHITNEY, COLT STREET (Continued) **1000881036**

Enforcement Docket Number:	Not reported
Enforcement Attorney:	R1AK
Corrective Action Component:	No
Appeal Initiated Date:	Not reported
Appeal Resolution Date:	Not reported
Disposition Status Date:	Not reported
Disposition Status:	Not reported
Disposition Status Description:	Not reported
Consent/Final Order Sequence Number:	Not reported
Consent/Final Order Respondent Name:	Not reported
Consent/Final Order Lead Agency:	Not reported
Enforcement Type:	FINAL CIVIL JUDICIAL ACTION FOR COMPLIANCE AND/OR MONETARY PENALTY
Enforcement Responsible Person:	R1RAP
Enforcement Responsible Sub-Organization:	Not reported
SEP Sequence Number:	Not reported
SEP Expenditure Amount:	Not reported
SEP Scheduled Completion Date:	Not reported
SEP Actual Date:	Not reported
SEP Defaulted Date:	Not reported
SEP Type:	Not reported
SEP Type Description:	Not reported
Proposed Amount:	Not reported
Final Monetary Amount:	3701910
Paid Amount:	Not reported
Final Count:	1
Final Amount:	3701910

Found Violation:	Yes
Agency Which Determined Violation:	State
Violation Short Description:	TSD IS-Ground-Water Monitoring
Date Violation was Determined:	19850930
Actual Return to Compliance Date:	19920511
Return to Compliance Qualifier:	Observed
Violation Responsible Agency:	State
Scheduled Compliance Date:	Not reported
Enforcement Identifier:	Not reported
Date of Enforcement Action:	Not reported
Enforcement Responsible Agency:	Not reported
Enforcement Docket Number:	Not reported
Enforcement Attorney:	Not reported
Corrective Action Component:	Not reported
Appeal Initiated Date:	Not reported
Appeal Resolution Date:	Not reported
Disposition Status Date:	Not reported
Disposition Status:	Not reported
Disposition Status Description:	Not reported
Consent/Final Order Sequence Number:	Not reported
Consent/Final Order Respondent Name:	Not reported
Consent/Final Order Lead Agency:	Not reported
Enforcement Type:	Not reported
Enforcement Responsible Person:	Not reported
Enforcement Responsible Sub-Organization:	Not reported
SEP Sequence Number:	Not reported
SEP Expenditure Amount:	Not reported
SEP Scheduled Completion Date:	Not reported
SEP Actual Date:	Not reported
SEP Defaulted Date:	Not reported

PRATT & WHITNEY, COLT STREET (Continued) **1000881036**

SEP Type:	Not reported
SEP Type Description:	Not reported
Proposed Amount:	Not reported
Final Monetary Amount:	Not reported
Paid Amount:	Not reported
Final Count:	Not reported
Final Amount:	Not reported
Found Violation:	No
Agency Which Determined Violation:	Not reported
Violation Short Description:	Not reported
Date Violation was Determined:	Not reported
Actual Return to Compliance Date:	Not reported
Return to Compliance Qualifier:	Not reported
Violation Responsible Agency:	Not reported
Scheduled Compliance Date:	Not reported
Enforcement Identifier:	Not reported
Date of Enforcement Action:	Not reported
Enforcement Responsible Agency:	Not reported
Enforcement Docket Number:	Not reported
Enforcement Attorney:	Not reported
Corrective Action Component:	Not reported
Appeal Initiated Date:	Not reported
Appeal Resolution Date:	Not reported
Disposition Status Date:	Not reported
Disposition Status:	Not reported
Disposition Status Description:	Not reported
Consent/Final Order Sequence Number:	Not reported
Consent/Final Order Respondent Name:	Not reported
Consent/Final Order Lead Agency:	Not reported
Enforcement Type:	Not reported
Enforcement Responsible Person:	Not reported
Enforcement Responsible Sub-Organization:	Not reported
SEP Sequence Number:	Not reported
SEP Expenditure Amount:	Not reported
SEP Scheduled Completion Date:	Not reported
SEP Actual Date:	Not reported
SEP Defaulted Date:	Not reported
SEP Type:	Not reported
SEP Type Description:	Not reported
Proposed Amount:	Not reported
Final Monetary Amount:	Not reported
Paid Amount:	Not reported
Final Count:	Not reported
Final Amount:	Not reported
Found Violation:	Yes
Agency Which Determined Violation:	EPA
Violation Short Description:	LDR - General
Date Violation was Determined:	19971201
Actual Return to Compliance Date:	19991208
Return to Compliance Qualifier:	Observed
Violation Responsible Agency:	EPA
Scheduled Compliance Date:	Not reported
Enforcement Identifier:	000
Date of Enforcement Action:	19990930
Enforcement Responsible Agency:	EPA

PRATT & WHITNEY, COLT STREET (Continued) **1000881036**

Enforcement Docket Number: RCRA-I-99-0062
Enforcement Attorney: R1AK
Corrective Action Component: No
Appeal Initiated Date: Not reported
Appeal Resolution Date: Not reported
Disposition Status Date: Not reported
Disposition Status: Not reported
Disposition Status Description: Not reported
Consent/Final Order Sequence Number: Not reported
Consent/Final Order Respondent Name: Not reported
Consent/Final Order Lead Agency: Not reported
Enforcement Type: INITIAL 3008(A) COMPLIANCE
Enforcement Responsible Person: R1GL
Enforcement Responsible Sub-Organization: Not reported
SEP Sequence Number: Not reported
SEP Expenditure Amount: Not reported
SEP Scheduled Completion Date: Not reported
SEP Actual Date: Not reported
SEP Defaulted Date: Not reported
SEP Type: Not reported
SEP Type Description: Not reported
Proposed Amount: 990
Final Monetary Amount: Not reported
Paid Amount: Not reported
Final Count: Not reported
Final Amount: Not reported

Found Violation: No
Agency Which Determined Violation: Not reported
Violation Short Description: Not reported
Date Violation was Determined: Not reported
Actual Return to Compliance Date: Not reported
Return to Compliance Qualifier: Not reported
Violation Responsible Agency: Not reported
Scheduled Compliance Date: Not reported
Enforcement Identifier: Not reported
Date of Enforcement Action: Not reported
Enforcement Responsible Agency: Not reported
Enforcement Docket Number: Not reported
Enforcement Attorney: Not reported
Corrective Action Component: Not reported
Appeal Initiated Date: Not reported
Appeal Resolution Date: Not reported
Disposition Status Date: Not reported
Disposition Status: Not reported
Disposition Status Description: Not reported
Consent/Final Order Sequence Number: Not reported
Consent/Final Order Respondent Name: Not reported
Consent/Final Order Lead Agency: Not reported
Enforcement Type: Not reported
Enforcement Responsible Person: Not reported
Enforcement Responsible Sub-Organization: Not reported
SEP Sequence Number: Not reported
SEP Expenditure Amount: Not reported
SEP Scheduled Completion Date: Not reported
SEP Actual Date: Not reported
SEP Defaulted Date: Not reported

PRATT & WHITNEY, COLT STREET (Continued) **1000881036**

SEP Type: Not reported
SEP Type Description: Not reported
Proposed Amount: Not reported
Final Monetary Amount: Not reported
Paid Amount: Not reported
Final Count: Not reported
Final Amount: Not reported

Found Violation: Yes
Agency Which Determined Violation: EPA
Violation Short Description: LDR - General
Date Violation was Determined: 19900829
Actual Return to Compliance Date: 19950829
Return to Compliance Qualifier: Not Resolved
Violation Responsible Agency: EPA
Scheduled Compliance Date: Not reported
Enforcement Identifier: 023
Date of Enforcement Action: 19910328
Enforcement Responsible Agency: EPA
Enforcement Docket Number: Not reported
Enforcement Attorney: Not reported
Corrective Action Component: No
Appeal Initiated Date: Not reported
Appeal Resolution Date: Not reported
Disposition Status Date: Not reported
Disposition Status: Not reported
Disposition Status Description: Not reported
Consent/Final Order Sequence Number: Not reported
Consent/Final Order Respondent Name: Not reported
Consent/Final Order Lead Agency: Not reported
Enforcement Type: REFERRAL TO DEPARTMENT OF JUSTICE
Enforcement Responsible Person: R1RAP
Enforcement Responsible Sub-Organization: Not reported
SEP Sequence Number: Not reported
SEP Expenditure Amount: Not reported
SEP Scheduled Completion Date: Not reported
SEP Actual Date: Not reported
SEP Defaulted Date: Not reported
SEP Type: Not reported
SEP Type Description: Not reported
Proposed Amount: Not reported
Final Monetary Amount: Not reported
Paid Amount: Not reported
Final Count: Not reported
Final Amount: Not reported

Found Violation: No
Agency Which Determined Violation: Not reported
Violation Short Description: Not reported
Date Violation was Determined: Not reported
Actual Return to Compliance Date: Not reported
Return to Compliance Qualifier: Not reported
Violation Responsible Agency: Not reported
Scheduled Compliance Date: Not reported
Enforcement Identifier: Not reported
Date of Enforcement Action: Not reported
Enforcement Responsible Agency: Not reported

PRATT & WHITNEY, COLT STREET (Continued) **1000881036**

Enforcement Docket Number:	Not reported
Enforcement Attorney:	Not reported
Corrective Action Component:	Not reported
Appeal Initiated Date:	Not reported
Appeal Resolution Date:	Not reported
Disposition Status Date:	Not reported
Disposition Status:	Not reported
Disposition Status Description:	Not reported
Consent/Final Order Sequence Number:	Not reported
Consent/Final Order Respondent Name:	Not reported
Consent/Final Order Lead Agency:	Not reported
Enforcement Type:	Not reported
Enforcement Responsible Person:	Not reported
Enforcement Responsible Sub-Organization:	Not reported
SEP Sequence Number:	Not reported
SEP Expenditure Amount:	Not reported
SEP Scheduled Completion Date:	Not reported
SEP Actual Date:	Not reported
SEP Defaulted Date:	Not reported
SEP Type:	Not reported
SEP Type Description:	Not reported
Proposed Amount:	Not reported
Final Monetary Amount:	Not reported
Paid Amount:	Not reported
Final Count:	Not reported
Final Amount:	Not reported

Found Violation:	Yes
Agency Which Determined Violation:	EPA
Violation Short Description:	TSD IS-Ground-Water Monitoring
Date Violation was Determined:	19971201
Actual Return to Compliance Date:	19991208
Return to Compliance Qualifier:	Observed
Violation Responsible Agency:	EPA
Scheduled Compliance Date:	Not reported
Enforcement Identifier:	000
Date of Enforcement Action:	19991119
Enforcement Responsible Agency:	EPA
Enforcement Docket Number:	RCRA-I-99-0062
Enforcement Attorney:	R1AK
Corrective Action Component:	No
Appeal Initiated Date:	Not reported
Appeal Resolution Date:	Not reported
Disposition Status Date:	Not reported
Disposition Status:	Not reported
Disposition Status Description:	Not reported
Consent/Final Order Sequence Number:	Not reported
Consent/Final Order Respondent Name:	Not reported
Consent/Final Order Lead Agency:	Not reported
Enforcement Type:	FINAL 3008(A) COMPLIANCE ORDER
Enforcement Responsible Person:	R1GL
Enforcement Responsible Sub-Organization:	Not reported
SEP Sequence Number:	Not reported
SEP Expenditure Amount:	Not reported
SEP Scheduled Completion Date:	Not reported
SEP Actual Date:	Not reported
SEP Defaulted Date:	Not reported

PRATT & WHITNEY, COLT STREET (Continued) **1000881036**

SEP Type: Not reported
SEP Type Description: Not reported
Proposed Amount: Not reported
Final Monetary Amount: 99
Paid Amount: Not reported
Final Count: 1
Final Amount: 99

Found Violation: Yes
Agency Which Determined Violation: State
Violation Short Description: TSD - Manifest/Records/Reporting
Date Violation was Determined: 19920610
Actual Return to Compliance Date: 19921123
Return to Compliance Qualifier: Observed
Violation Responsible Agency: State
Scheduled Compliance Date: Not reported
Enforcement Identifier: 000
Date of Enforcement Action: 19920706
Enforcement Responsible Agency: State
Enforcement Docket Number: Not reported
Enforcement Attorney: Not reported
Corrective Action Component: No
Appeal Initiated Date: Not reported
Appeal Resolution Date: Not reported
Disposition Status Date: Not reported
Disposition Status: Not reported
Disposition Status Description: Not reported
Consent/Final Order Sequence Number: Not reported
Consent/Final Order Respondent Name: Not reported
Consent/Final Order Lead Agency: Not reported
Enforcement Type: WRITTEN INFORMAL
Enforcement Responsible Person: R1SLZ
Enforcement Responsible Sub-Organization: Not reported
SEP Sequence Number: Not reported
SEP Expenditure Amount: Not reported
SEP Scheduled Completion Date: Not reported
SEP Actual Date: Not reported
SEP Defaulted Date: Not reported
SEP Type: Not reported
SEP Type Description: Not reported
Proposed Amount: Not reported
Final Monetary Amount: Not reported
Paid Amount: Not reported
Final Count: Not reported
Final Amount: Not reported

Found Violation: Yes
Agency Which Determined Violation: EPA
Violation Short Description: LDR - General
Date Violation was Determined: 19900829
Actual Return to Compliance Date: 19950829
Return to Compliance Qualifier: Not Resolved
Violation Responsible Agency: EPA
Scheduled Compliance Date: Not reported
Enforcement Identifier: 000
Date of Enforcement Action: 19931019
Enforcement Responsible Agency: EPA

PRATT & WHITNEY, COLT STREET (Continued) **1000881036**

Enforcement Docket Number: Not reported
Enforcement Attorney: R1AK
Corrective Action Component: No
Appeal Initiated Date: Not reported
Appeal Resolution Date: Not reported
Disposition Status Date: Not reported
Disposition Status: Not reported
Disposition Status Description: Not reported
Consent/Final Order Sequence Number: Not reported
Consent/Final Order Respondent Name: Not reported
Consent/Final Order Lead Agency: Not reported
Enforcement Type: FINAL CIVIL JUDICIAL ACTION FOR COMPLIANCE AND/OR MONETARY PENALTY
Enforcement Responsible Person: R1RAP
Enforcement Responsible Sub-Organization: Not reported
SEP Sequence Number: Not reported
SEP Expenditure Amount: Not reported
SEP Scheduled Completion Date: Not reported
SEP Actual Date: Not reported
SEP Defaulted Date: Not reported
SEP Type: Not reported
SEP Type Description: Not reported
Proposed Amount: Not reported
Final Monetary Amount: 3701910
Paid Amount: Not reported
Final Count: 1
Final Amount: 3701910

Found Violation: No
Agency Which Determined Violation: Not reported
Violation Short Description: Not reported
Date Violation was Determined: Not reported
Actual Return to Compliance Date: Not reported
Return to Compliance Qualifier: Not reported
Violation Responsible Agency: Not reported
Scheduled Compliance Date: Not reported
Enforcement Identifier: Not reported
Date of Enforcement Action: Not reported
Enforcement Responsible Agency: Not reported
Enforcement Docket Number: Not reported
Enforcement Attorney: Not reported
Corrective Action Component: Not reported
Appeal Initiated Date: Not reported
Appeal Resolution Date: Not reported
Disposition Status Date: Not reported
Disposition Status: Not reported
Disposition Status Description: Not reported
Consent/Final Order Sequence Number: Not reported
Consent/Final Order Respondent Name: Not reported
Consent/Final Order Lead Agency: Not reported
Enforcement Type: Not reported
Enforcement Responsible Person: Not reported
Enforcement Responsible Sub-Organization: Not reported
SEP Sequence Number: Not reported
SEP Expenditure Amount: Not reported
SEP Scheduled Completion Date: Not reported
SEP Actual Date: Not reported
SEP Defaulted Date: Not reported

PRATT & WHITNEY, COLT STREET (Continued) **1000881036**

SEP Type:	Not reported
SEP Type Description:	Not reported
Proposed Amount:	Not reported
Final Monetary Amount:	Not reported
Paid Amount:	Not reported
Final Count:	Not reported
Final Amount:	Not reported
Found Violation:	No
Agency Which Determined Violation:	Not reported
Violation Short Description:	Not reported
Date Violation was Determined:	Not reported
Actual Return to Compliance Date:	Not reported
Return to Compliance Qualifier:	Not reported
Violation Responsible Agency:	Not reported
Scheduled Compliance Date:	Not reported
Enforcement Identifier:	Not reported
Date of Enforcement Action:	Not reported
Enforcement Responsible Agency:	Not reported
Enforcement Docket Number:	Not reported
Enforcement Attorney:	Not reported
Corrective Action Component:	Not reported
Appeal Initiated Date:	Not reported
Appeal Resolution Date:	Not reported
Disposition Status Date:	Not reported
Disposition Status:	Not reported
Disposition Status Description:	Not reported
Consent/Final Order Sequence Number:	Not reported
Consent/Final Order Respondent Name:	Not reported
Consent/Final Order Lead Agency:	Not reported
Enforcement Type:	Not reported
Enforcement Responsible Person:	Not reported
Enforcement Responsible Sub-Organization:	Not reported
SEP Sequence Number:	Not reported
SEP Expenditure Amount:	Not reported
SEP Scheduled Completion Date:	Not reported
SEP Actual Date:	Not reported
SEP Defaulted Date:	Not reported
SEP Type:	Not reported
SEP Type Description:	Not reported
Proposed Amount:	Not reported
Final Monetary Amount:	Not reported
Paid Amount:	Not reported
Final Count:	Not reported
Final Amount:	Not reported
Found Violation:	Yes
Agency Which Determined Violation:	EPA
Violation Short Description:	LDR - General
Date Violation was Determined:	19910830
Actual Return to Compliance Date:	19960830
Return to Compliance Qualifier:	Not Resolved
Violation Responsible Agency:	EPA
Scheduled Compliance Date:	Not reported
Enforcement Identifier:	000
Date of Enforcement Action:	19931019
Enforcement Responsible Agency:	EPA

PRATT & WHITNEY, COLT STREET (Continued) **1000881036**

Enforcement Docket Number: Not reported
Enforcement Attorney: R1AK
Corrective Action Component: No
Appeal Initiated Date: Not reported
Appeal Resolution Date: Not reported
Disposition Status Date: Not reported
Disposition Status: Not reported
Disposition Status Description: Not reported
Consent/Final Order Sequence Number: Not reported
Consent/Final Order Respondent Name: Not reported
Consent/Final Order Lead Agency: Not reported
Enforcement Type: FINAL CIVIL JUDICIAL ACTION FOR COMPLIANCE AND/OR MONETARY PENALTY
Enforcement Responsible Person: R1RAP
Enforcement Responsible Sub-Organization: Not reported
SEP Sequence Number: Not reported
SEP Expenditure Amount: Not reported
SEP Scheduled Completion Date: Not reported
SEP Actual Date: Not reported
SEP Defaulted Date: Not reported
SEP Type: Not reported
SEP Type Description: Not reported
Proposed Amount: Not reported
Final Monetary Amount: 3701910
Paid Amount: Not reported
Final Count: 1
Final Amount: 3701910

Found Violation: No
Agency Which Determined Violation: Not reported
Violation Short Description: Not reported
Date Violation was Determined: Not reported
Actual Return to Compliance Date: Not reported
Return to Compliance Qualifier: Not reported
Violation Responsible Agency: Not reported
Scheduled Compliance Date: Not reported
Enforcement Identifier: Not reported
Date of Enforcement Action: Not reported
Enforcement Responsible Agency: Not reported
Enforcement Docket Number: Not reported
Enforcement Attorney: Not reported
Corrective Action Component: Not reported
Appeal Initiated Date: Not reported
Appeal Resolution Date: Not reported
Disposition Status Date: Not reported
Disposition Status: Not reported
Disposition Status Description: Not reported
Consent/Final Order Sequence Number: Not reported
Consent/Final Order Respondent Name: Not reported
Consent/Final Order Lead Agency: Not reported
Enforcement Type: Not reported
Enforcement Responsible Person: Not reported
Enforcement Responsible Sub-Organization: Not reported
SEP Sequence Number: Not reported
SEP Expenditure Amount: Not reported
SEP Scheduled Completion Date: Not reported
SEP Actual Date: Not reported
SEP Defaulted Date: Not reported

PRATT & WHITNEY, COLT STREET (Continued) **1000881036**

SEP Type: Not reported
SEP Type Description: Not reported
Proposed Amount: Not reported
Final Monetary Amount: Not reported
Paid Amount: Not reported
Final Count: Not reported
Final Amount: Not reported

Found Violation: Yes
Agency Which Determined Violation: EPA
Violation Short Description: TSD - General
Date Violation was Determined: 19900829
Actual Return to Compliance Date: 19950829
Return to Compliance Qualifier: Not Resolved
Violation Responsible Agency: EPA
Scheduled Compliance Date: Not reported
Enforcement Identifier: 025
Date of Enforcement Action: 19910401
Enforcement Responsible Agency: EPA
Enforcement Docket Number: Not reported
Enforcement Attorney: Not reported
Corrective Action Component: No
Appeal Initiated Date: Not reported
Appeal Resolution Date: Not reported
Disposition Status Date: Not reported
Disposition Status: Not reported
Disposition Status Description: Not reported
Consent/Final Order Sequence Number: Not reported
Consent/Final Order Respondent Name: Not reported
Consent/Final Order Lead Agency: Not reported
Enforcement Type: INITIAL CIVIL JUDICIAL ACTION FOR COMPLIANCE AND/OR MONETARY PENALTY
Enforcement Responsible Person: R1RAP
Enforcement Responsible Sub-Organization: Not reported
SEP Sequence Number: Not reported
SEP Expenditure Amount: Not reported
SEP Scheduled Completion Date: Not reported
SEP Actual Date: Not reported
SEP Defaulted Date: Not reported
SEP Type: Not reported
SEP Type Description: Not reported
Proposed Amount: Not reported
Final Monetary Amount: Not reported
Paid Amount: Not reported
Final Count: Not reported
Final Amount: Not reported

Found Violation: Yes
Agency Which Determined Violation: State
Violation Short Description: TSD - General
Date Violation was Determined: 19860930
Actual Return to Compliance Date: 19920511
Return to Compliance Qualifier: Observed
Violation Responsible Agency: State
Scheduled Compliance Date: Not reported
Enforcement Identifier: Not reported
Date of Enforcement Action: Not reported
Enforcement Responsible Agency: Not reported

PRATT & WHITNEY, COLT STREET (Continued) **1000881036**

Enforcement Docket Number:	Not reported
Enforcement Attorney:	Not reported
Corrective Action Component:	Not reported
Appeal Initiated Date:	Not reported
Appeal Resolution Date:	Not reported
Disposition Status Date:	Not reported
Disposition Status:	Not reported
Disposition Status Description:	Not reported
Consent/Final Order Sequence Number:	Not reported
Consent/Final Order Respondent Name:	Not reported
Consent/Final Order Lead Agency:	Not reported
Enforcement Type:	Not reported
Enforcement Responsible Person:	Not reported
Enforcement Responsible Sub-Organization:	Not reported
SEP Sequence Number:	Not reported
SEP Expenditure Amount:	Not reported
SEP Scheduled Completion Date:	Not reported
SEP Actual Date:	Not reported
SEP Defaulted Date:	Not reported
SEP Type:	Not reported
SEP Type Description:	Not reported
Proposed Amount:	Not reported
Final Monetary Amount:	Not reported
Paid Amount:	Not reported
Final Count:	Not reported
Final Amount:	Not reported

Found Violation:	Yes
Agency Which Determined Violation:	State
Violation Short Description:	TSD IS-Manifest/Records/Reporting
Date Violation was Determined:	19920511
Actual Return to Compliance Date:	19921123
Return to Compliance Qualifier:	Observed
Violation Responsible Agency:	State
Scheduled Compliance Date:	Not reported
Enforcement Identifier:	000
Date of Enforcement Action:	19920706
Enforcement Responsible Agency:	State
Enforcement Docket Number:	Not reported
Enforcement Attorney:	Not reported
Corrective Action Component:	No
Appeal Initiated Date:	Not reported
Appeal Resolution Date:	Not reported
Disposition Status Date:	Not reported
Disposition Status:	Not reported
Disposition Status Description:	Not reported
Consent/Final Order Sequence Number:	Not reported
Consent/Final Order Respondent Name:	Not reported
Consent/Final Order Lead Agency:	Not reported
Enforcement Type:	WRITTEN INFORMAL
Enforcement Responsible Person:	R1SLZ
Enforcement Responsible Sub-Organization:	Not reported
SEP Sequence Number:	Not reported
SEP Expenditure Amount:	Not reported
SEP Scheduled Completion Date:	Not reported
SEP Actual Date:	Not reported
SEP Defaulted Date:	Not reported

PRATT & WHITNEY, COLT STREET (Continued) **1000881036**

SEP Type: Not reported
SEP Type Description: Not reported
Proposed Amount: Not reported
Final Monetary Amount: Not reported
Paid Amount: Not reported
Final Count: Not reported
Final Amount: Not reported

Found Violation: Yes
Agency Which Determined Violation: State
Violation Short Description: TSD IS-Ground-Water Monitoring
Date Violation was Determined: 19880426
Actual Return to Compliance Date: 19941128
Return to Compliance Qualifier: Observed
Violation Responsible Agency: State
Scheduled Compliance Date: Not reported
Enforcement Identifier: Not reported
Date of Enforcement Action: Not reported
Enforcement Responsible Agency: Not reported
Enforcement Docket Number: Not reported
Enforcement Attorney: Not reported
Corrective Action Component: Not reported
Appeal Initiated Date: Not reported
Appeal Resolution Date: Not reported
Disposition Status Date: Not reported
Disposition Status: Not reported
Disposition Status Description: Not reported
Consent/Final Order Sequence Number: Not reported
Consent/Final Order Respondent Name: Not reported
Consent/Final Order Lead Agency: Not reported
Enforcement Type: Not reported
Enforcement Responsible Person: Not reported
Enforcement Responsible Sub-Organization: Not reported
SEP Sequence Number: Not reported
SEP Expenditure Amount: Not reported
SEP Scheduled Completion Date: Not reported
SEP Actual Date: Not reported
SEP Defaulted Date: Not reported
SEP Type: Not reported
SEP Type Description: Not reported
Proposed Amount: Not reported
Final Monetary Amount: Not reported
Paid Amount: Not reported
Final Count: Not reported
Final Amount: Not reported

Found Violation: Yes
Agency Which Determined Violation: EPA
Violation Short Description: Generators - Pre-transport
Date Violation was Determined: 19971201
Actual Return to Compliance Date: 19991208
Return to Compliance Qualifier: Observed
Violation Responsible Agency: EPA
Scheduled Compliance Date: Not reported
Enforcement Identifier: 000
Date of Enforcement Action: 19990930
Enforcement Responsible Agency: EPA

PRATT & WHITNEY, COLT STREET (Continued) **1000881036**

Enforcement Docket Number: RCRA-I-99-0062
Enforcement Attorney: R1AK
Corrective Action Component: No
Appeal Initiated Date: Not reported
Appeal Resolution Date: Not reported
Disposition Status Date: Not reported
Disposition Status: Not reported
Disposition Status Description: Not reported
Consent/Final Order Sequence Number: Not reported
Consent/Final Order Respondent Name: Not reported
Consent/Final Order Lead Agency: Not reported
Enforcement Type: INITIAL 3008(A) COMPLIANCE
Enforcement Responsible Person: R1GL
Enforcement Responsible Sub-Organization: Not reported
SEP Sequence Number: Not reported
SEP Expenditure Amount: Not reported
SEP Scheduled Completion Date: Not reported
SEP Actual Date: Not reported
SEP Defaulted Date: Not reported
SEP Type: Not reported
SEP Type Description: Not reported
Proposed Amount: 990
Final Monetary Amount: Not reported
Paid Amount: Not reported
Final Count: Not reported
Final Amount: Not reported

Found Violation: Yes
Agency Which Determined Violation: State
Violation Short Description: Generators - General
Date Violation was Determined: 20030903
Actual Return to Compliance Date: 20040819
Return to Compliance Qualifier: Documented
Violation Responsible Agency: State
Scheduled Compliance Date: 20031216
Enforcement Identifier: 001
Date of Enforcement Action: 20031126
Enforcement Responsible Agency: State
Enforcement Docket Number: WSWDH03150
Enforcement Attorney: Not reported
Corrective Action Component: No
Appeal Initiated Date: Not reported
Appeal Resolution Date: Not reported
Disposition Status Date: 20040819
Disposition Status: AS
Disposition Status Description: ACTION SATISFIED (CASE CLOSED)
Consent/Final Order Sequence Number: Not reported
Consent/Final Order Respondent Name: Not reported
Consent/Final Order Lead Agency: Not reported
Enforcement Type: WRITTEN INFORMAL
Enforcement Responsible Person: PIFCT
Enforcement Responsible Sub-Organization: Not reported
SEP Sequence Number: Not reported
SEP Expenditure Amount: Not reported
SEP Scheduled Completion Date: Not reported
SEP Actual Date: Not reported
SEP Defaulted Date: Not reported

PRATT & WHITNEY, COLT STREET (Continued) **1000881036**

SEP Type: Not reported
SEP Type Description: Not reported
Proposed Amount: Not reported
Final Monetary Amount: Not reported
Paid Amount: Not reported
Final Count: Not reported
Final Amount: Not reported

Found Violation: Yes
Agency Which Determined Violation: EPA
Violation Short Description: TSD - Closure/Post-Closure
Date Violation was Determined: 19910830
Actual Return to Compliance Date: 19960830
Return to Compliance Qualifier: Not Resolved
Violation Responsible Agency: EPA
Scheduled Compliance Date: Not reported
Enforcement Identifier: 000
Date of Enforcement Action: 19931019
Enforcement Responsible Agency: EPA
Enforcement Docket Number: Not reported
Enforcement Attorney: R1AK
Corrective Action Component: No
Appeal Initiated Date: Not reported
Appeal Resolution Date: Not reported
Disposition Status Date: Not reported
Disposition Status: Not reported
Disposition Status Description: Not reported
Consent/Final Order Sequence Number: Not reported
Consent/Final Order Respondent Name: Not reported
Consent/Final Order Lead Agency: Not reported
Enforcement Type: FINAL CIVIL JUDICIAL ACTION FOR COMPLIANCE AND/OR MONETARY PENALTY
Enforcement Responsible Person: R1RAP
Enforcement Responsible Sub-Organization: Not reported
SEP Sequence Number: Not reported
SEP Expenditure Amount: Not reported
SEP Scheduled Completion Date: Not reported
SEP Actual Date: Not reported
SEP Defaulted Date: Not reported
SEP Type: Not reported
SEP Type Description: Not reported
Proposed Amount: Not reported
Final Monetary Amount: 3701910
Paid Amount: Not reported
Final Count: 1
Final Amount: 3701910

Found Violation: No
Agency Which Determined Violation: Not reported
Violation Short Description: Not reported
Date Violation was Determined: Not reported
Actual Return to Compliance Date: Not reported
Return to Compliance Qualifier: Not reported
Violation Responsible Agency: Not reported
Scheduled Compliance Date: Not reported
Enforcement Identifier: Not reported
Date of Enforcement Action: Not reported
Enforcement Responsible Agency: Not reported

PRATT & WHITNEY, COLT STREET (Continued) **1000881036**

Enforcement Docket Number:	Not reported
Enforcement Attorney:	Not reported
Corrective Action Component:	Not reported
Appeal Initiated Date:	Not reported
Appeal Resolution Date:	Not reported
Disposition Status Date:	Not reported
Disposition Status:	Not reported
Disposition Status Description:	Not reported
Consent/Final Order Sequence Number:	Not reported
Consent/Final Order Respondent Name:	Not reported
Consent/Final Order Lead Agency:	Not reported
Enforcement Type:	Not reported
Enforcement Responsible Person:	Not reported
Enforcement Responsible Sub-Organization:	Not reported
SEP Sequence Number:	Not reported
SEP Expenditure Amount:	Not reported
SEP Scheduled Completion Date:	Not reported
SEP Actual Date:	Not reported
SEP Defaulted Date:	Not reported
SEP Type:	Not reported
SEP Type Description:	Not reported
Proposed Amount:	Not reported
Final Monetary Amount:	Not reported
Paid Amount:	Not reported
Final Count:	Not reported
Final Amount:	Not reported

Found Violation:	Yes
Agency Which Determined Violation:	State
Violation Short Description:	TSD IS-Ground-Water Monitoring
Date Violation was Determined:	19970707
Actual Return to Compliance Date:	19970828
Return to Compliance Qualifier:	Documented
Violation Responsible Agency:	State
Scheduled Compliance Date:	Not reported
Enforcement Identifier:	000
Date of Enforcement Action:	19970707
Enforcement Responsible Agency:	State
Enforcement Docket Number:	Not reported
Enforcement Attorney:	R1
Corrective Action Component:	No
Appeal Initiated Date:	Not reported
Appeal Resolution Date:	Not reported
Disposition Status Date:	Not reported
Disposition Status:	Not reported
Disposition Status Description:	Not reported
Consent/Final Order Sequence Number:	Not reported
Consent/Final Order Respondent Name:	Not reported
Consent/Final Order Lead Agency:	Not reported
Enforcement Type:	INFORMAL WRITTEN NOTIFICATION
Enforcement Responsible Person:	R1DWD
Enforcement Responsible Sub-Organization:	Not reported
SEP Sequence Number:	Not reported
SEP Expenditure Amount:	Not reported
SEP Scheduled Completion Date:	Not reported
SEP Actual Date:	Not reported
SEP Defaulted Date:	Not reported

PRATT & WHITNEY, COLT STREET (Continued) **1000881036**

SEP Type: Not reported
SEP Type Description: Not reported
Proposed Amount: Not reported
Final Monetary Amount: Not reported
Paid Amount: Not reported
Final Count: Not reported
Final Amount: Not reported

Found Violation: Yes
Agency Which Determined Violation: State
Violation Short Description: TSD - General
Date Violation was Determined: 19890621
Actual Return to Compliance Date: 19920511
Return to Compliance Qualifier: Observed
Violation Responsible Agency: State
Scheduled Compliance Date: Not reported
Enforcement Identifier: Not reported
Date of Enforcement Action: Not reported
Enforcement Responsible Agency: Not reported
Enforcement Docket Number: Not reported
Enforcement Attorney: Not reported
Corrective Action Component: Not reported
Appeal Initiated Date: Not reported
Appeal Resolution Date: Not reported
Disposition Status Date: Not reported
Disposition Status: Not reported
Disposition Status Description: Not reported
Consent/Final Order Sequence Number: Not reported
Consent/Final Order Respondent Name: Not reported
Consent/Final Order Lead Agency: Not reported
Enforcement Type: Not reported
Enforcement Responsible Person: Not reported
Enforcement Responsible Sub-Organization: Not reported
SEP Sequence Number: Not reported
SEP Expenditure Amount: Not reported
SEP Scheduled Completion Date: Not reported
SEP Actual Date: Not reported
SEP Defaulted Date: Not reported
SEP Type: Not reported
SEP Type Description: Not reported
Proposed Amount: Not reported
Final Monetary Amount: Not reported
Paid Amount: Not reported
Final Count: Not reported
Final Amount: Not reported

Evaluation Action Summary:
Evaluation Date: 20101108
Evaluation Responsible Agency: State
Found Violation: No
Evaluation Type Description: FINANCIAL RECORD REVIEW
Evaluation Responsible Person Identifier: MGCT
Evaluation Responsible Sub-Organization: Not reported
Actual Return to Compliance Date: Not reported
Scheduled Compliance Date: Not reported
Date of Request: Not reported
Date Response Received: Not reported

PRATT & WHITNEY, COLT STREET (Continued) **1000881036**

Request Agency:	Not reported
Former Citation:	Not reported
Evaluation Date:	19910930
Evaluation Responsible Agency:	State
Found Violation:	Yes
Evaluation Type Description:	GROUNDWATER MONITORING EVALUATION
Evaluation Responsible Person Identifier:	R1MAF
Evaluation Responsible Sub-Organization:	Not reported
Actual Return to Compliance Date:	19941128
Scheduled Compliance Date:	Not reported
Date of Request:	Not reported
Date Response Received:	Not reported
Request Agency:	Not reported
Former Citation:	Not reported
Evaluation Date:	20030903
Evaluation Responsible Agency:	State
Found Violation:	Yes
Evaluation Type Description:	COMPLIANCE EVALUATION INSPECTION ON-SITE
Evaluation Responsible Person Identifier:	PSHCT
Evaluation Responsible Sub-Organization:	Not reported
Actual Return to Compliance Date:	20030919
Scheduled Compliance Date:	Not reported
Date of Request:	Not reported
Date Response Received:	Not reported
Request Agency:	Not reported
Former Citation:	Not reported
Evaluation Date:	19971201
Evaluation Responsible Agency:	EPA
Found Violation:	Yes
Evaluation Type Description:	FOCUSED COMPLIANCE INSPECTION
Evaluation Responsible Person Identifier:	R1GL
Evaluation Responsible Sub-Organization:	Not reported
Actual Return to Compliance Date:	19991208
Scheduled Compliance Date:	Not reported
Date of Request:	Not reported
Date Response Received:	Not reported
Request Agency:	Not reported
Former Citation:	Not reported
Evaluation Date:	19900829
Evaluation Responsible Agency:	EPA
Found Violation:	Yes
Evaluation Type Description:	COMPLIANCE EVALUATION INSPECTION ON-SITE
Evaluation Responsible Person Identifier:	Not reported
Evaluation Responsible Sub-Organization:	Not reported
Actual Return to Compliance Date:	19950829
Scheduled Compliance Date:	Not reported
Date of Request:	Not reported
Date Response Received:	Not reported
Request Agency:	Not reported
Former Citation:	Not reported
Evaluation Date:	19860930
Evaluation Responsible Agency:	State

PRATT & WHITNEY, COLT STREET (Continued) **1000881036**

Found Violation:	Yes
Evaluation Type Description:	COMPLIANCE EVALUATION INSPECTION ON-SITE
Evaluation Responsible Person Identifier:	Not reported
Evaluation Responsible Sub-Organization:	Not reported
Actual Return to Compliance Date:	19920511
Scheduled Compliance Date:	Not reported
Date of Request:	Not reported
Date Response Received:	Not reported
Request Agency:	Not reported
Former Citation:	Not reported

Evaluation Date:	19910830
Evaluation Responsible Agency:	EPA
Found Violation:	Yes
Evaluation Type Description:	COMPLIANCE EVALUATION INSPECTION ON-SITE
Evaluation Responsible Person Identifier:	Not reported
Evaluation Responsible Sub-Organization:	Not reported
Actual Return to Compliance Date:	19960830
Scheduled Compliance Date:	Not reported
Date of Request:	Not reported
Date Response Received:	Not reported
Request Agency:	Not reported
Former Citation:	Not reported

Evaluation Date:	19910830
Evaluation Responsible Agency:	EPA
Found Violation:	Yes
Evaluation Type Description:	COMPLIANCE EVALUATION INSPECTION ON-SITE
Evaluation Responsible Person Identifier:	Not reported
Evaluation Responsible Sub-Organization:	Not reported
Actual Return to Compliance Date:	19960830
Scheduled Compliance Date:	Not reported
Date of Request:	Not reported
Date Response Received:	Not reported
Request Agency:	Not reported
Former Citation:	Not reported

Evaluation Date:	19900829
Evaluation Responsible Agency:	EPA
Found Violation:	Yes
Evaluation Type Description:	COMPLIANCE EVALUATION INSPECTION ON-SITE
Evaluation Responsible Person Identifier:	Not reported
Evaluation Responsible Sub-Organization:	Not reported
Actual Return to Compliance Date:	19950829
Scheduled Compliance Date:	Not reported
Date of Request:	Not reported
Date Response Received:	Not reported
Request Agency:	Not reported
Former Citation:	Not reported

Evaluation Date:	20220223
Evaluation Responsible Agency:	State
Found Violation:	No
Evaluation Type Description:	NON-FINANCIAL RECORD REVIEW
Evaluation Responsible Person Identifier:	CCMCT
Evaluation Responsible Sub-Organization:	Not reported
Actual Return to Compliance Date:	Not reported

PRATT & WHITNEY, COLT STREET (Continued) **1000881036**

Scheduled Compliance Date:	Not reported
Date of Request:	Not reported
Date Response Received:	Not reported
Request Agency:	Not reported
Former Citation:	Not reported
Evaluation Date:	19971201
Evaluation Responsible Agency:	EPA
Found Violation:	Yes
Evaluation Type Description:	FOCUSED COMPLIANCE INSPECTION
Evaluation Responsible Person Identifier:	R1GL
Evaluation Responsible Sub-Organization:	Not reported
Actual Return to Compliance Date:	19991208
Scheduled Compliance Date:	Not reported
Date of Request:	Not reported
Date Response Received:	Not reported
Request Agency:	Not reported
Former Citation:	Not reported
Evaluation Date:	19910830
Evaluation Responsible Agency:	EPA
Found Violation:	Yes
Evaluation Type Description:	COMPLIANCE EVALUATION INSPECTION ON-SITE
Evaluation Responsible Person Identifier:	Not reported
Evaluation Responsible Sub-Organization:	Not reported
Actual Return to Compliance Date:	19960830
Scheduled Compliance Date:	Not reported
Date of Request:	Not reported
Date Response Received:	Not reported
Request Agency:	Not reported
Former Citation:	Not reported
Evaluation Date:	19900829
Evaluation Responsible Agency:	EPA
Found Violation:	Yes
Evaluation Type Description:	COMPLIANCE EVALUATION INSPECTION ON-SITE
Evaluation Responsible Person Identifier:	Not reported
Evaluation Responsible Sub-Organization:	Not reported
Actual Return to Compliance Date:	19950829
Scheduled Compliance Date:	Not reported
Date of Request:	Not reported
Date Response Received:	Not reported
Request Agency:	Not reported
Former Citation:	Not reported
Evaluation Date:	19900829
Evaluation Responsible Agency:	EPA
Found Violation:	Yes
Evaluation Type Description:	COMPLIANCE EVALUATION INSPECTION ON-SITE
Evaluation Responsible Person Identifier:	Not reported
Evaluation Responsible Sub-Organization:	Not reported
Actual Return to Compliance Date:	19950829
Scheduled Compliance Date:	Not reported
Date of Request:	Not reported
Date Response Received:	Not reported
Request Agency:	Not reported
Former Citation:	Not reported

PRATT & WHITNEY, COLT STREET (Continued) **1000881036**

Evaluation Date:	19971201
Evaluation Responsible Agency:	EPA
Found Violation:	Yes
Evaluation Type Description:	FOCUSED COMPLIANCE INSPECTION
Evaluation Responsible Person Identifier:	R1GL
Evaluation Responsible Sub-Organization:	Not reported
Actual Return to Compliance Date:	19991208
Scheduled Compliance Date:	Not reported
Date of Request:	Not reported
Date Response Received:	Not reported
Request Agency:	Not reported
Former Citation:	Not reported

Evaluation Date:	19920511
Evaluation Responsible Agency:	State
Found Violation:	Yes
Evaluation Type Description:	COMPLIANCE EVALUATION INSPECTION ON-SITE
Evaluation Responsible Person Identifier:	R1MAP
Evaluation Responsible Sub-Organization:	Not reported
Actual Return to Compliance Date:	19921123
Scheduled Compliance Date:	Not reported
Date of Request:	Not reported
Date Response Received:	Not reported
Request Agency:	Not reported
Former Citation:	Not reported

Evaluation Date:	19971201
Evaluation Responsible Agency:	EPA
Found Violation:	Yes
Evaluation Type Description:	FOCUSED COMPLIANCE INSPECTION
Evaluation Responsible Person Identifier:	R1GL
Evaluation Responsible Sub-Organization:	Not reported
Actual Return to Compliance Date:	19991208
Scheduled Compliance Date:	Not reported
Date of Request:	Not reported
Date Response Received:	Not reported
Request Agency:	Not reported
Former Citation:	Not reported

Evaluation Date:	19900829
Evaluation Responsible Agency:	EPA
Found Violation:	Yes
Evaluation Type Description:	COMPLIANCE EVALUATION INSPECTION ON-SITE
Evaluation Responsible Person Identifier:	Not reported
Evaluation Responsible Sub-Organization:	Not reported
Actual Return to Compliance Date:	19950829
Scheduled Compliance Date:	Not reported
Date of Request:	Not reported
Date Response Received:	Not reported
Request Agency:	Not reported
Former Citation:	Not reported

Evaluation Date:	19870204
Evaluation Responsible Agency:	EPA-Initiated Oversight/Observation/Training Actions
Found Violation:	No
Evaluation Type Description:	COMPLIANCE EVALUATION INSPECTION ON-SITE
Evaluation Responsible Person Identifier:	Not reported

PRATT & WHITNEY, COLT STREET (Continued) **1000881036**

Evaluation Responsible Sub-Organization:	Not reported
Actual Return to Compliance Date:	Not reported
Scheduled Compliance Date:	Not reported
Date of Request:	Not reported
Date Response Received:	Not reported
Request Agency:	Not reported
Former Citation:	Not reported
Evaluation Date:	19890621
Evaluation Responsible Agency:	State
Found Violation:	Yes
Evaluation Type Description:	COMPLIANCE EVALUATION INSPECTION ON-SITE
Evaluation Responsible Person Identifier:	R1H
Evaluation Responsible Sub-Organization:	Not reported
Actual Return to Compliance Date:	19941128
Scheduled Compliance Date:	Not reported
Date of Request:	Not reported
Date Response Received:	Not reported
Request Agency:	Not reported
Former Citation:	Not reported
Evaluation Date:	19840605
Evaluation Responsible Agency:	State
Found Violation:	No
Evaluation Type Description:	COMPLIANCE EVALUATION INSPECTION ON-SITE
Evaluation Responsible Person Identifier:	Not reported
Evaluation Responsible Sub-Organization:	Not reported
Actual Return to Compliance Date:	Not reported
Scheduled Compliance Date:	Not reported
Date of Request:	Not reported
Date Response Received:	Not reported
Request Agency:	Not reported
Former Citation:	Not reported
Evaluation Date:	19900829
Evaluation Responsible Agency:	EPA
Found Violation:	Yes
Evaluation Type Description:	COMPLIANCE EVALUATION INSPECTION ON-SITE
Evaluation Responsible Person Identifier:	Not reported
Evaluation Responsible Sub-Organization:	Not reported
Actual Return to Compliance Date:	19950829
Scheduled Compliance Date:	Not reported
Date of Request:	Not reported
Date Response Received:	Not reported
Request Agency:	Not reported
Former Citation:	Not reported
Evaluation Date:	20110504
Evaluation Responsible Agency:	State
Found Violation:	No
Evaluation Type Description:	FINANCIAL RECORD REVIEW
Evaluation Responsible Person Identifier:	MGCT
Evaluation Responsible Sub-Organization:	Not reported
Actual Return to Compliance Date:	Not reported
Scheduled Compliance Date:	Not reported
Date of Request:	Not reported
Date Response Received:	Not reported

PRATT & WHITNEY, COLT STREET (Continued) **1000881036**

Request Agency:	Not reported
Former Citation:	Not reported
Evaluation Date:	19850710
Evaluation Responsible Agency:	State
Found Violation:	No
Evaluation Type Description:	COMPLIANCE EVALUATION INSPECTION ON-SITE
Evaluation Responsible Person Identifier:	Not reported
Evaluation Responsible Sub-Organization:	Not reported
Actual Return to Compliance Date:	Not reported
Scheduled Compliance Date:	Not reported
Date of Request:	Not reported
Date Response Received:	Not reported
Request Agency:	Not reported
Former Citation:	Not reported
Evaluation Date:	19840531
Evaluation Responsible Agency:	State
Found Violation:	No
Evaluation Type Description:	GROUNDWATER MONITORING EVALUATION
Evaluation Responsible Person Identifier:	Not reported
Evaluation Responsible Sub-Organization:	Not reported
Actual Return to Compliance Date:	Not reported
Scheduled Compliance Date:	Not reported
Date of Request:	Not reported
Date Response Received:	Not reported
Request Agency:	Not reported
Former Citation:	Not reported
Evaluation Date:	20130701
Evaluation Responsible Agency:	State
Found Violation:	No
Evaluation Type Description:	COMPLIANCE EVALUATION INSPECTION ON-SITE
Evaluation Responsible Person Identifier:	CLHCT
Evaluation Responsible Sub-Organization:	Not reported
Actual Return to Compliance Date:	Not reported
Scheduled Compliance Date:	Not reported
Date of Request:	Not reported
Date Response Received:	Not reported
Request Agency:	Not reported
Former Citation:	Not reported
Evaluation Date:	19880426
Evaluation Responsible Agency:	State
Found Violation:	Yes
Evaluation Type Description:	COMPLIANCE EVALUATION INSPECTION ON-SITE
Evaluation Responsible Person Identifier:	Not reported
Evaluation Responsible Sub-Organization:	Not reported
Actual Return to Compliance Date:	19920511
Scheduled Compliance Date:	Not reported
Date of Request:	Not reported
Date Response Received:	Not reported
Request Agency:	Not reported
Former Citation:	Not reported
Evaluation Date:	19910830
Evaluation Responsible Agency:	EPA

PRATT & WHITNEY, COLT STREET (Continued) **1000881036**

Found Violation: Yes
Evaluation Type Description: COMPLIANCE EVALUATION INSPECTION ON-SITE
Evaluation Responsible Person Identifier: Not reported
Evaluation Responsible Sub-Organization: Not reported
Actual Return to Compliance Date: 19960830
Scheduled Compliance Date: Not reported
Date of Request: Not reported
Date Response Received: Not reported
Request Agency: Not reported
Former Citation: Not reported

Evaluation Date: 19910930
Evaluation Responsible Agency: State
Found Violation: Yes
Evaluation Type Description: GROUNDWATER MONITORING EVALUATION
Evaluation Responsible Person Identifier: R1MAF
Evaluation Responsible Sub-Organization: Not reported
Actual Return to Compliance Date: 19921123
Scheduled Compliance Date: Not reported
Date of Request: Not reported
Date Response Received: Not reported
Request Agency: Not reported
Former Citation: Not reported

Evaluation Date: 19900829
Evaluation Responsible Agency: EPA
Found Violation: Yes
Evaluation Type Description: COMPLIANCE EVALUATION INSPECTION ON-SITE
Evaluation Responsible Person Identifier: Not reported
Evaluation Responsible Sub-Organization: Not reported
Actual Return to Compliance Date: 19950829
Scheduled Compliance Date: Not reported
Date of Request: Not reported
Date Response Received: Not reported
Request Agency: Not reported
Former Citation: Not reported

Evaluation Date: 19900829
Evaluation Responsible Agency: EPA
Found Violation: Yes
Evaluation Type Description: COMPLIANCE EVALUATION INSPECTION ON-SITE
Evaluation Responsible Person Identifier: Not reported
Evaluation Responsible Sub-Organization: Not reported
Actual Return to Compliance Date: 19950829
Scheduled Compliance Date: Not reported
Date of Request: Not reported
Date Response Received: Not reported
Request Agency: Not reported
Former Citation: Not reported

Evaluation Date: 19971201
Evaluation Responsible Agency: EPA
Found Violation: Yes
Evaluation Type Description: FOCUSED COMPLIANCE INSPECTION
Evaluation Responsible Person Identifier: R1GL
Evaluation Responsible Sub-Organization: Not reported
Actual Return to Compliance Date: 19991208

PRATT & WHITNEY, COLT STREET (Continued) **1000881036**

Scheduled Compliance Date:	Not reported
Date of Request:	Not reported
Date Response Received:	Not reported
Request Agency:	Not reported
Former Citation:	Not reported
Evaluation Date:	19910830
Evaluation Responsible Agency:	EPA
Found Violation:	Yes
Evaluation Type Description:	COMPLIANCE EVALUATION INSPECTION ON-SITE
Evaluation Responsible Person Identifier:	Not reported
Evaluation Responsible Sub-Organization:	Not reported
Actual Return to Compliance Date:	19960830
Scheduled Compliance Date:	Not reported
Date of Request:	Not reported
Date Response Received:	Not reported
Request Agency:	Not reported
Former Citation:	Not reported
Evaluation Date:	19850930
Evaluation Responsible Agency:	State
Found Violation:	Yes
Evaluation Type Description:	COMPLIANCE EVALUATION INSPECTION ON-SITE
Evaluation Responsible Person Identifier:	Not reported
Evaluation Responsible Sub-Organization:	Not reported
Actual Return to Compliance Date:	19920511
Scheduled Compliance Date:	Not reported
Date of Request:	Not reported
Date Response Received:	Not reported
Request Agency:	Not reported
Former Citation:	Not reported
Evaluation Date:	19941128
Evaluation Responsible Agency:	State
Found Violation:	No
Evaluation Type Description:	FOCUSED COMPLIANCE INSPECTION
Evaluation Responsible Person Identifier:	R1DWD
Evaluation Responsible Sub-Organization:	Not reported
Actual Return to Compliance Date:	Not reported
Scheduled Compliance Date:	Not reported
Date of Request:	Not reported
Date Response Received:	Not reported
Request Agency:	Not reported
Former Citation:	Not reported
Evaluation Date:	19971201
Evaluation Responsible Agency:	EPA
Found Violation:	Yes
Evaluation Type Description:	FOCUSED COMPLIANCE INSPECTION
Evaluation Responsible Person Identifier:	R1GL
Evaluation Responsible Sub-Organization:	Not reported
Actual Return to Compliance Date:	19991208
Scheduled Compliance Date:	Not reported
Date of Request:	Not reported
Date Response Received:	Not reported
Request Agency:	Not reported
Former Citation:	Not reported

PRATT & WHITNEY, COLT STREET (Continued) **1000881036**

Evaluation Date:	19870910
Evaluation Responsible Agency:	State
Found Violation:	No
Evaluation Type Description:	COMPLIANCE EVALUATION INSPECTION ON-SITE
Evaluation Responsible Person Identifier:	Not reported
Evaluation Responsible Sub-Organization:	Not reported
Actual Return to Compliance Date:	Not reported
Scheduled Compliance Date:	Not reported
Date of Request:	Not reported
Date Response Received:	Not reported
Request Agency:	Not reported
Former Citation:	Not reported

Evaluation Date:	19900829
Evaluation Responsible Agency:	EPA
Found Violation:	Yes
Evaluation Type Description:	COMPLIANCE EVALUATION INSPECTION ON-SITE
Evaluation Responsible Person Identifier:	Not reported
Evaluation Responsible Sub-Organization:	Not reported
Actual Return to Compliance Date:	19950829
Scheduled Compliance Date:	Not reported
Date of Request:	Not reported
Date Response Received:	Not reported
Request Agency:	Not reported
Former Citation:	Not reported

Evaluation Date:	19921123
Evaluation Responsible Agency:	State
Found Violation:	No
Evaluation Type Description:	COMPLIANCE EVALUATION INSPECTION ON-SITE
Evaluation Responsible Person Identifier:	R1MAP
Evaluation Responsible Sub-Organization:	Not reported
Actual Return to Compliance Date:	Not reported
Scheduled Compliance Date:	Not reported
Date of Request:	Not reported
Date Response Received:	Not reported
Request Agency:	Not reported
Former Citation:	Not reported

Evaluation Date:	19971201
Evaluation Responsible Agency:	EPA
Found Violation:	Yes
Evaluation Type Description:	FOCUSED COMPLIANCE INSPECTION
Evaluation Responsible Person Identifier:	R1GL
Evaluation Responsible Sub-Organization:	Not reported
Actual Return to Compliance Date:	19991208
Scheduled Compliance Date:	Not reported
Date of Request:	Not reported
Date Response Received:	Not reported
Request Agency:	Not reported
Former Citation:	Not reported

Evaluation Date:	19920511
Evaluation Responsible Agency:	State
Found Violation:	Yes
Evaluation Type Description:	COMPLIANCE EVALUATION INSPECTION ON-SITE
Evaluation Responsible Person Identifier:	R1MAP

PRATT & WHITNEY, COLT STREET (Continued) **1000881036**

Evaluation Responsible Sub-Organization:	Not reported
Actual Return to Compliance Date:	19921123
Scheduled Compliance Date:	Not reported
Date of Request:	Not reported
Date Response Received:	Not reported
Request Agency:	Not reported
Former Citation:	Not reported
Evaluation Date:	19900829
Evaluation Responsible Agency:	EPA
Found Violation:	Yes
Evaluation Type Description:	COMPLIANCE EVALUATION INSPECTION ON-SITE
Evaluation Responsible Person Identifier:	Not reported
Evaluation Responsible Sub-Organization:	Not reported
Actual Return to Compliance Date:	19950829
Scheduled Compliance Date:	Not reported
Date of Request:	Not reported
Date Response Received:	Not reported
Request Agency:	Not reported
Former Citation:	Not reported
Evaluation Date:	19841129
Evaluation Responsible Agency:	State
Found Violation:	No
Evaluation Type Description:	NON-FINANCIAL RECORD REVIEW
Evaluation Responsible Person Identifier:	Not reported
Evaluation Responsible Sub-Organization:	Not reported
Actual Return to Compliance Date:	Not reported
Scheduled Compliance Date:	Not reported
Date of Request:	Not reported
Date Response Received:	Not reported
Request Agency:	Not reported
Former Citation:	Not reported
Evaluation Date:	19840621
Evaluation Responsible Agency:	State
Found Violation:	No
Evaluation Type Description:	COMPLIANCE SCHEDULE EVALUATION
Evaluation Responsible Person Identifier:	Not reported
Evaluation Responsible Sub-Organization:	Not reported
Actual Return to Compliance Date:	Not reported
Scheduled Compliance Date:	Not reported
Date of Request:	Not reported
Date Response Received:	Not reported
Request Agency:	Not reported
Former Citation:	Not reported
Evaluation Date:	19910830
Evaluation Responsible Agency:	EPA
Found Violation:	Yes
Evaluation Type Description:	COMPLIANCE EVALUATION INSPECTION ON-SITE
Evaluation Responsible Person Identifier:	Not reported
Evaluation Responsible Sub-Organization:	Not reported
Actual Return to Compliance Date:	19960830
Scheduled Compliance Date:	Not reported
Date of Request:	Not reported
Date Response Received:	Not reported

PRATT & WHITNEY, COLT STREET (Continued) **1000881036**

Request Agency:	Not reported
Former Citation:	Not reported
Evaluation Date:	20220324
Evaluation Responsible Agency:	State
Found Violation:	No
Evaluation Type Description:	FOCUSED COMPLIANCE INSPECTION
Evaluation Responsible Person Identifier:	CCMCT
Evaluation Responsible Sub-Organization:	Not reported
Actual Return to Compliance Date:	Not reported
Scheduled Compliance Date:	Not reported
Date of Request:	Not reported
Date Response Received:	Not reported
Request Agency:	Not reported
Former Citation:	Not reported
Evaluation Date:	19900829
Evaluation Responsible Agency:	EPA
Found Violation:	Yes
Evaluation Type Description:	COMPLIANCE EVALUATION INSPECTION ON-SITE
Evaluation Responsible Person Identifier:	Not reported
Evaluation Responsible Sub-Organization:	Not reported
Actual Return to Compliance Date:	19950829
Scheduled Compliance Date:	Not reported
Date of Request:	Not reported
Date Response Received:	Not reported
Request Agency:	Not reported
Former Citation:	Not reported
Evaluation Date:	19860930
Evaluation Responsible Agency:	State
Found Violation:	Yes
Evaluation Type Description:	COMPLIANCE EVALUATION INSPECTION ON-SITE
Evaluation Responsible Person Identifier:	Not reported
Evaluation Responsible Sub-Organization:	Not reported
Actual Return to Compliance Date:	19920511
Scheduled Compliance Date:	Not reported
Date of Request:	Not reported
Date Response Received:	Not reported
Request Agency:	Not reported
Former Citation:	Not reported
Evaluation Date:	19920511
Evaluation Responsible Agency:	State
Found Violation:	Yes
Evaluation Type Description:	COMPLIANCE EVALUATION INSPECTION ON-SITE
Evaluation Responsible Person Identifier:	R1MAP
Evaluation Responsible Sub-Organization:	Not reported
Actual Return to Compliance Date:	19921123
Scheduled Compliance Date:	Not reported
Date of Request:	Not reported
Date Response Received:	Not reported
Request Agency:	Not reported
Former Citation:	Not reported
Evaluation Date:	19880426
Evaluation Responsible Agency:	State

PRATT & WHITNEY, COLT STREET (Continued) **1000881036**

Found Violation:	Yes
Evaluation Type Description:	GROUNDWATER MONITORING EVALUATION
Evaluation Responsible Person Identifier:	Not reported
Evaluation Responsible Sub-Organization:	Not reported
Actual Return to Compliance Date:	19941128
Scheduled Compliance Date:	Not reported
Date of Request:	Not reported
Date Response Received:	Not reported
Request Agency:	Not reported
Former Citation:	Not reported

Evaluation Date:	19971201
Evaluation Responsible Agency:	EPA
Found Violation:	Yes
Evaluation Type Description:	FOCUSED COMPLIANCE INSPECTION
Evaluation Responsible Person Identifier:	R1GL
Evaluation Responsible Sub-Organization:	Not reported
Actual Return to Compliance Date:	19991208
Scheduled Compliance Date:	Not reported
Date of Request:	Not reported
Date Response Received:	Not reported
Request Agency:	Not reported
Former Citation:	Not reported

Evaluation Date:	20030903
Evaluation Responsible Agency:	State
Found Violation:	Yes
Evaluation Type Description:	COMPLIANCE EVALUATION INSPECTION ON-SITE
Evaluation Responsible Person Identifier:	PSHCT
Evaluation Responsible Sub-Organization:	Not reported
Actual Return to Compliance Date:	20040819
Scheduled Compliance Date:	20031216
Date of Request:	Not reported
Date Response Received:	Not reported
Request Agency:	Not reported
Former Citation:	Not reported

Evaluation Date:	19910830
Evaluation Responsible Agency:	EPA
Found Violation:	Yes
Evaluation Type Description:	COMPLIANCE EVALUATION INSPECTION ON-SITE
Evaluation Responsible Person Identifier:	Not reported
Evaluation Responsible Sub-Organization:	Not reported
Actual Return to Compliance Date:	19960830
Scheduled Compliance Date:	Not reported
Date of Request:	Not reported
Date Response Received:	Not reported
Request Agency:	Not reported
Former Citation:	Not reported

Evaluation Date:	20130701
Evaluation Responsible Agency:	State
Found Violation:	No
Evaluation Type Description:	FINANCIAL RECORD REVIEW
Evaluation Responsible Person Identifier:	CLHCT
Evaluation Responsible Sub-Organization:	Not reported
Actual Return to Compliance Date:	Not reported

PRATT & WHITNEY, COLT STREET (Continued) **1000881036**

Scheduled Compliance Date:	Not reported
Date of Request:	Not reported
Date Response Received:	Not reported
Request Agency:	Not reported
Former Citation:	Not reported
Evaluation Date:	19970707
Evaluation Responsible Agency:	State
Found Violation:	Yes
Evaluation Type Description:	NON-FINANCIAL RECORD REVIEW
Evaluation Responsible Person Identifier:	R1DWD
Evaluation Responsible Sub-Organization:	Not reported
Actual Return to Compliance Date:	19970828
Scheduled Compliance Date:	Not reported
Date of Request:	Not reported
Date Response Received:	Not reported
Request Agency:	Not reported
Former Citation:	Not reported
Evaluation Date:	19890621
Evaluation Responsible Agency:	State
Found Violation:	Yes
Evaluation Type Description:	COMPLIANCE EVALUATION INSPECTION ON-SITE
Evaluation Responsible Person Identifier:	R1H
Evaluation Responsible Sub-Organization:	Not reported
Actual Return to Compliance Date:	19920511
Scheduled Compliance Date:	Not reported
Date of Request:	Not reported
Date Response Received:	Not reported
Request Agency:	Not reported
Former Citation:	Not reported

PRATT & WHITNEY, COLT STREET (Continued) **1000881036**

US INST CONTROLS:

Name:	RAYTHEON TECHNOLOGIES CORP
Address:	100 COLT ST
Address 2:	Not reported
City,State,Zip:	EAST HARTFORD, CT 06118
EPA ID:	CTD000844399
Action Name:	Not reported
Action ID:	Not reported
Operable Unit:	Not reported
Actual Date:	Not reported
Contaminated Media:	Not reported
Event Code:	CA772GC
Contact Name:	RUSSELL T WARD
Contact Telephone:	860-565-4050
Event:	INSTITUTIONAL CONTROLS ESTABLISHED-GOVERNMENTAL CONTROL
Federal Facility:	Not reported
Fiscal Year:	Not reported
NPL Status:	Not reported
Superfund Alternative Agreement:	Not reported
Latitude:	Not reported
Longitude:	Not reported

SHWS:

State ID:	140
PTP Id Number:	Not reported
WPC Number:	Not reported
EPA ID:	CTD000844399
PO Office:	Not reported
Lat/Long:	/
Location Method:	Not reported
Groundwater Class:	Not reported
Surface Water Qualification:	Not reported
Waste Category:	MOH SLUDGE
Disposal Method:	IMPOUNDMENT
Sample:	False
Other Dept of Env. Protection:	RCRA
Updated By:	Not reported
Update Program:	Not reported
Date Updated:	Not reported
Duplicate:	False
Program:	SUPERFUND
Inventory Date:	7/6/1987
On Inventory:	True
Assessed:	True
87 Group:	RI
87 Origin:	RCRA
On 87:	True
Comments:	PARTIAL CLOSURE WASTE REMOVED. REGULATED UNDER RCRA.

Site Discovery and Assessment:

Facility ID:	140
Rem Master ID:	37
PTP Id:	Not reported
WPC Number:	Not reported
Postal District:	Not reported
Latitude:	Not reported

PRATT & WHITNEY, COLT STREET (Continued) **1000881036**

Longitude:	Not reported
Lat/Long Determined By:	Not reported
Ground Water Quality Classification:	Not reported
Surface Water Quality Classification:	Not reported
Waste Type:	MOH SLUDGE
Disposal:	IMPOUNDMENT
Sample Data Available:	False
Updated By:	Not reported
Update Program:	Not reported
Updated:	Not reported
Date Created:	Not reported
Duplicate:	False

SDA Federal:

EPA CERCLIS Id:	Not reported
Number EPA RCRIS Id:	Not reported
Site on EPA's CERCLIS:	True
Site Archived from CERCLIS:	False
Archive Date:	Not reported
EPA's Removal at Site:	False
Deferred to another EPA Program:	True
EPA Env Priority Initiative Site:	False
Federal Facility:	False
Site on EPA's National Priority List:	False
Part of an NPL site:	False
RCRA Generator Status:	Not reported
RCRA Permit Status:	Not reported

SDA Referral:

Referral Id:	138
Source of referral:	RCRA
Date Received:	7/6/1987
Staff Assigned:	DEP
Remediation Program:	SUPERFUND
Date dt_assigned:	7/6/1987
Remediation Complete Approved DEP/Verified by LEP:	7/6/1987
Outcome:	INVENTORY

SDA Remedial:

Remedial Id:	Not reported
PTP Id:	Not reported
Remediation Program:	Not reported
Remediation Program Entered:	Not reported
Staff Assigned:	Not reported
Remediation Program:	Not reported
Date dt_assign:	Not reported
Project Phase:	Not reported
Order issued:	Not reported
Order Number:	Not reported
Date order issued:	Not reported
Remedial Investigation Start:	Not reported
Remedial Investigation Completed:	Not reported
Remedial Design Start:	Not reported
Remedial Design complet:	Not reported
Remedial Action Start:	Not reported
Remedial Action Completed:	Not reported
Date Oper/ maintenance Started:	Not reported
GW monitoring:	Not reported
Remediation complete Approved DEP/Verified by LEP:	Not reported

PRATT & WHITNEY, COLT STREET (Continued) **1000881036**

SDA Orders:

Order Id:	Not reported
Order Number:	Not reported
Date order issued:	Not reported
Staff Assigned:	Not reported
Type of Order:	Not reported
Order Respondent:	Not reported
Admin Appeal Date:	Not reported
Date of Admin Appeal Ruling:	Not reported
Date of Admin Appeal Ruling:	Not reported
Date of Final Order:	Not reported
Date of Court Appeal:	Not reported
Date of Court Ruling:	Not reported
Date of Court Ruling:	Not reported
Date Order Modified:	Not reported
Date Referred to AG:	Not reported
Judgement:	Not reported
Date of AGR judgement:	Not reported
Penalty assessed:	Not reported
Order Complete:	Not reported
In compliance:	Not reported
Comments:	Not reported

US FIN ASSUR:

Name:	RAYTHEON TECHNOLOGIES CORP
Address:	100 COLT ST
City,State,Zip:	EAST HARTFORD, CT 06118
EPA ID:	CTD000844399
County:	Not reported
Mechanism type:	X
Mechanism Type Description:	STANDBY TRUST FUND
Cost estimate:	8000000
Face value:	0
Effective date:	2007-04-30 00:00:00
Provider:	UNITED BANK OF CALIFORNIA, N.A.
EPA region:	1

Name:	RAYTHEON TECHNOLOGIES CORP
Address:	100 COLT ST
City,State,Zip:	EAST HARTFORD, CT 06118
EPA ID:	CTD000844399
County:	Not reported
Mechanism type:	X
Mechanism Type Description:	STANDBY TRUST FUND
Cost estimate:	1111554
Face value:	0
Effective date:	2007-04-30 00:00:00
Provider:	UNITED BANK OF CALIFORNIA, N.A.
EPA region:	1

Name:	RAYTHEON TECHNOLOGIES CORP
Address:	100 COLT ST
City,State,Zip:	EAST HARTFORD, CT 06118
EPA ID:	CTD000844399
County:	Not reported
Mechanism type:	L

PRATT & WHITNEY, COLT STREET (Continued) **1000881036**

Mechanism Type Description: LETTER OF CREDIT
Cost estimate: 1027786
Face value: 13000000
Effective date: 2007-04-30 00:00:00
Provider: BANK OF TOKYO-MITSUBISHI UFJ
EPA region: 1

Name: RAYTHEON TECHNOLOGIES CORP
Address: 100 COLT ST
City,State,Zip: EAST HARTFORD, CT 06118
EPA ID: CTD000844399
County: Not reported
Mechanism type: X
Mechanism Type Description: STANDBY TRUST FUND
Cost estimate: 1027786
Face value: 0
Effective date: 2007-04-30 00:00:00
Provider: UNITED BANK OF CALIFORNIA, N.A.
EPA region: 1

Name: RAYTHEON TECHNOLOGIES CORP
Address: 100 COLT ST
City,State,Zip: EAST HARTFORD, CT 06118
EPA ID: CTD000844399
County: Not reported
Mechanism type: L
Mechanism Type Description: LETTER OF CREDIT
Cost estimate: 1067209
Face value: 13000000
Effective date: 2007-04-30 00:00:00
Provider: BANK OF TOKYO-MITSUBISHI UFJ
EPA region: 1

Name: RAYTHEON TECHNOLOGIES CORP
Address: 100 COLT ST
City,State,Zip: EAST HARTFORD, CT 06118
EPA ID: CTD000844399
County: Not reported
Mechanism type: X
Mechanism Type Description: STANDBY TRUST FUND
Cost estimate: 1067209
Face value: 0
Effective date: 2007-04-30 00:00:00
Provider: UNITED BANK OF CALIFORNIA, N.A.
EPA region: 1

Name: RAYTHEON TECHNOLOGIES CORP
Address: 100 COLT ST
City,State,Zip: EAST HARTFORD, CT 06118
EPA ID: CTD000844399
County: Not reported
Mechanism type: L
Mechanism Type Description: LETTER OF CREDIT
Cost estimate: 1111554
Face value: 13800000
Effective date: 2019-03-26 00:00:00
Provider: BANK OF TOKYO-MITSUBISHI UFJ

PRATT & WHITNEY, COLT STREET (Continued) **1000881036**

EPA region: 1

Name: RAYTHEON TECHNOLOGIES CORP
Address: 100 COLT ST
City,State,Zip: EAST HARTFORD, CT 06118
EPA ID: CTD000844399
County: Not reported
Mechanism type: X
Mechanism Type Description: STANDBY TRUST FUND
Cost estimate: 945359
Face value: 0
Effective date: 2007-04-30 00:00:00
Provider: UNITED BANK OF CALIFORNIA, N.A.
EPA region: 1

Name: RAYTHEON TECHNOLOGIES CORP
Address: 100 COLT ST
City,State,Zip: EAST HARTFORD, CT 06118
EPA ID: CTD000844399
County: Not reported
Mechanism type: L
Mechanism Type Description: LETTER OF CREDIT
Cost estimate: 945359
Face value: 13800000
Effective date: 2019-03-26 00:00:00
Provider: BANK OF TOKYO-MITSUBISHI UFJ
EPA region: 1

Name: RAYTHEON TECHNOLOGIES CORP
Address: 100 COLT ST
City,State,Zip: EAST HARTFORD, CT 06118
EPA ID: CTD000844399
County: Not reported
Mechanism type: X
Mechanism Type Description: STANDBY TRUST FUND
Cost estimate: 934149
Face value: 0
Effective date: 2007-04-30 00:00:00
Provider: UNITED BANK OF CALIFORNIA, N.A.
EPA region: 1

Name: RAYTHEON TECHNOLOGIES CORP
Address: 100 COLT ST
City,State,Zip: EAST HARTFORD, CT 06118
EPA ID: CTD000844399
County: Not reported
Mechanism type: L
Mechanism Type Description: LETTER OF CREDIT
Cost estimate: 934149
Face value: 13800000
Effective date: 2019-03-26 00:00:00
Provider: BANK OF TOKYO-MITSUBISHI UFJ
EPA region: 1

Name: RAYTHEON TECHNOLOGIES CORP
Address: 100 COLT ST
City,State,Zip: EAST HARTFORD, CT 06118

PRATT & WHITNEY, COLT STREET (Continued) **1000881036**

EPA ID: CTD000844399
County: Not reported
Mechanism type: X
Mechanism Type Description: STANDBY TRUST FUND
Cost estimate: 868131
Face value: 0
Effective date: 2007-04-30 00:00:00
Provider: UNITED BANK OF CALIFORNIA, N.A.
EPA region: 1

Name: RAYTHEON TECHNOLOGIES CORP
Address: 100 COLT ST
City,State,Zip: EAST HARTFORD, CT 06118
EPA ID: CTD000844399
County: Not reported
Mechanism type: L
Mechanism Type Description: LETTER OF CREDIT
Cost estimate: 868131
Face value: 13800000
Effective date: 2019-03-26 00:00:00
Provider: BANK OF TOKYO-MITSUBISHI UFJ
EPA region: 1

Name: RAYTHEON TECHNOLOGIES CORP
Address: 100 COLT ST
City,State,Zip: EAST HARTFORD, CT 06118
EPA ID: CTD000844399
County: Not reported
Mechanism type: X
Mechanism Type Description: STANDBY TRUST FUND
Cost estimate: 833497
Face value: 0
Effective date: 2007-04-30 00:00:00
Provider: UNITED BANK OF CALIFORNIA, N.A.
EPA region: 1

Name: RAYTHEON TECHNOLOGIES CORP
Address: 100 COLT ST
City,State,Zip: EAST HARTFORD, CT 06118
EPA ID: CTD000844399
County: Not reported
Mechanism type: L
Mechanism Type Description: LETTER OF CREDIT
Cost estimate: 833497
Face value: 13000000
Effective date: 2007-04-30 00:00:00
Provider: BANK OF TOKYO-MITSUBISHI UFJ
EPA region: 1

Name: RAYTHEON TECHNOLOGIES CORP
Address: 100 COLT ST
City,State,Zip: EAST HARTFORD, CT 06118
EPA ID: CTD000844399
County: Not reported
Mechanism type: X
Mechanism Type Description: STANDBY TRUST FUND
Cost estimate: 802707

PRATT & WHITNEY, COLT STREET (Continued) **1000881036**

Face value: 0
Effective date: 2007-04-30 00:00:00
Provider: UNITED BANK OF CALIFORNIA, N.A.
EPA region: 1

Name: RAYTHEON TECHNOLOGIES CORP
Address: 100 COLT ST
City,State,Zip: EAST HARTFORD, CT 06118
EPA ID: CTD000844399
County: Not reported
Mechanism type: L
Mechanism Type Description: LETTER OF CREDIT
Cost estimate: 802707
Face value: 13000000
Effective date: 2007-04-30 00:00:00
Provider: BANK OF TOKYO-MITSUBISHI UFJ
EPA region: 1

Name: RAYTHEON TECHNOLOGIES CORP
Address: 100 COLT ST
City,State,Zip: EAST HARTFORD, CT 06118
EPA ID: CTD000844399
County: Not reported
Mechanism type: X
Mechanism Type Description: STANDBY TRUST FUND
Cost estimate: 1210437
Face value: 0
Effective date: 2007-04-30 00:00:00
Provider: UNITED BANK OF CALIFORNIA, N.A.
EPA region: 1

Name: RAYTHEON TECHNOLOGIES CORP
Address: 100 COLT ST
City,State,Zip: EAST HARTFORD, CT 06118
EPA ID: CTD000844399
County: Not reported
Mechanism type: L
Mechanism Type Description: LETTER OF CREDIT
Cost estimate: 1210437
Face value: 13800000
Effective date: 2019-03-26 00:00:00
Provider: BANK OF TOKYO-MITSUBISHI UFJ
EPA region: 1

Name: RAYTHEON TECHNOLOGIES CORP
Address: 100 COLT ST
City,State,Zip: EAST HARTFORD, CT 06118
EPA ID: CTD000844399
County: Not reported
Mechanism type: X
Mechanism Type Description: STANDBY TRUST FUND
Cost estimate: 1210437
Face value: 0
Effective date: 2007-04-30 00:00:00
Provider: UNITED BANK OF CALIFORNIA, N.A.
EPA region: 1

PRATT & WHITNEY, COLT STREET (Continued) **1000881036**

Name:	RAYTHEON TECHNOLOGIES CORP
Address:	100 COLT ST
City,State,Zip:	EAST HARTFORD, CT 06118
EPA ID:	CTD000844399
County:	Not reported
Mechanism type:	L
Mechanism Type Description:	LETTER OF CREDIT
Cost estimate:	1210437
Face value:	13800000
Effective date:	2019-03-26 00:00:00
Provider:	BANK OF TOKYO-MITSUBISHI UFJ
EPA region:	1

Name:	RAYTHEON TECHNOLOGIES CORP
Address:	100 COLT ST
City,State,Zip:	EAST HARTFORD, CT 06118
EPA ID:	CTD000844399
County:	Not reported
Mechanism type:	X
Mechanism Type Description:	STANDBY TRUST FUND
Cost estimate:	1196084
Face value:	0
Effective date:	2007-04-30 00:00:00
Provider:	UNITED BANK OF CALIFORNIA, N.A.
EPA region:	1

Name:	RAYTHEON TECHNOLOGIES CORP
Address:	100 COLT ST
City,State,Zip:	EAST HARTFORD, CT 06118
EPA ID:	CTD000844399
County:	Not reported
Mechanism type:	L
Mechanism Type Description:	LETTER OF CREDIT
Cost estimate:	1196084
Face value:	13800000
Effective date:	2019-03-26 00:00:00
Provider:	BANK OF TOKYO-MITSUBISHI UFJ
EPA region:	1

Name:	RAYTHEON TECHNOLOGIES CORP
Address:	100 COLT ST
City,State,Zip:	EAST HARTFORD, CT 06118
EPA ID:	CTD000844399
County:	Not reported
Mechanism type:	L
Mechanism Type Description:	LETTER OF CREDIT
Cost estimate:	1147397
Face value:	13800000
Effective date:	2019-03-26 00:00:00
Provider:	BANK OF TOKYO-MITSUBISHI UFJ
EPA region:	1

Name:	RAYTHEON TECHNOLOGIES CORP
Address:	100 COLT ST
City,State,Zip:	EAST HARTFORD, CT 06118
EPA ID:	CTD000844399
County:	Not reported

PRATT & WHITNEY, COLT STREET (Continued) **1000881036**

Mechanism type: S
Mechanism Type Description: SURETY BOND GUARANTEEING PERFORMANCE
Cost estimate: 8000000
Face value: 8000000
Effective date: 2011-03-31 00:00:00
Provider: WESTCHESTER FIRE INSURANCE CO
EPA region: 1

2020 COR ACTION:
EPA ID: CTD000844399
Region: 1
Action: Not reported

CT Financial Assurance 1:
Name: UNITED TECHNOLOGIES CORPORATION
Address: 100 COLT ST
City,State,Zip: EAST HARTFORD, CT 06118
Region: 1
I.D. NUMBER: CTD000844399
Regulatory Requirement: Closure
FA Released: FALSE
Cost Estimate: $1,210,437.00
Cost Estimate Date: 2022-03-24 00:00:00
Instrument Type: Letter of Credit
Value: $13,800,000.00
Effective Date: 2007-04-30 00:00:00
Expiration/Anniversary Date: 30-Apr
Submission Status: Most Recent
Compliance Status: Compliant
Issuing Institution: Bank of Tokyo-Mitsubishi UFJ

Name: UNITED TECHNOLOGIES CORPORATION
Address: 100 COLT ST
City,State,Zip: EAST HARTFORD, CT 06118
Region: 1
I.D. NUMBER: CTD000844399
Regulatory Requirement: Post-Closure
FA Released: FALSE
Cost Estimate: $945,359.00
Cost Estimate Date: 2022-03-24 00:00:00
Instrument Type: Letter of Credit
Value: $13,800,000.00
Effective Date: 2007-04-30 00:00:00
Expiration/Anniversary Date: 30-Apr
Submission Status: Most Recent
Compliance Status: Compliant
Issuing Institution: Bank of Tokyo-Mitsubishi UFJ

AA211 **PRATT & WHITNEY** **CT CPCS** **S109722726**
NNE **COLT STREET** **N/A**
1/4-1/2 **EAST HARTFORD, CT 06108**
0.392 mi.
2072 ft. **Site 5 of 5 in cluster AA**

Relative:
Higher

Actual:
46 ft.

CPCS:

Name:	PRATT & WHITNEY
Address:	COLT STREET
City,State,Zip:	EAST HARTFORD, CT 06108
Site Type:	Sites
Lust Status code:	Not reported
Lust Status:	Not reported
PTP Form:	Not reported
Program:	-1
Comments:	Partial Closure Waste Removed. Regulated Under Rcra.
Site Type Definition:	Inventory of Hazardous Waste Disposal Sites

---

AB212 **FOUNDRY, INC** **CT SDADB** **1000494806**
WSW **440 LEDYARD ST** **RCRA NonGen / NLR** **CTD983895186**
1/4-1/2 **HARTFORD, CT 06114** **ICIS**
0.423 mi. **US AIRS**
2235 ft. **Site 1 of 3 in cluster AB** **FINDS**
ECHO
CT MANIFEST

Relative:
Higher

Actual:
59 ft.

Site Discovery and Assessment:

Facility ID:	4309
Rem Master ID:	2617
PTP Id:	785
WPC Number:	Not reported
Postal District:	Not reported
Latitude:	Not reported
Longitude:	Not reported
Lat/Long Determined By:	Not reported
Ground Water Quality Classification:	Not reported
Surface Water Quality Classification:	Not reported
Waste Type:	Not reported
Disposal:	Not reported
Sample Data Available:	False
Updated By:	Not reported
Update Program:	Not reported
Updated:	Not reported
Date Created:	Not reported
Duplicate:	False

SDA Federal:

EPA CERCLIS Id:	Not reported
Number EPA RCRIS Id:	Not reported
Site on EPA's CERCLIS:	Not reported
Site Archived from CERCLIS:	Not reported
Archive Date:	Not reported
EPA's Removal at Site:	Not reported
Deferred to another EPA Program:	Not reported
EPA Env Priority Initiative Site:	Not reported
Federal Facility:	Not reported
Site on EPA's National Priority List:	Not reported
Part of an NPL site:	Not reported
RCRA Generator Status:	Not reported
RCRA Permit Status:	Not reported

FOUNDRY, INC (Continued) **1000494806**

SDA Referral:

Referral Id:	4465
Source of referral:	PTP
Date Received:	11/2/1988
Staff Assigned:	Not reported
Remediation Program:	PTP
Date dt_assigned:	Not reported
Remediation Complete Approved DEP/Verified by LEP:	11/2/1988
Outcome:	PTP

SDA Remedial:

Remedial Id:	Not reported
PTP Id:	Not reported
Remediation Program:	Not reported
Remediation Program Entered:	Not reported
Staff Assigned:	Not reported
Remediation Program:	Not reported
Date dt_assign:	Not reported
Project Phase:	Not reported
Order issued:	Not reported
Order Number:	Not reported
Date order issued:	Not reported
Remedial Investigation Start:	Not reported
Remedial Investigation Completed:	Not reported
Remedial Design Start:	Not reported
Remedial Design complet:	Not reported
Remedial Action Start:	Not reported
Remedial Action Completed:	Not reported
Date Oper/ maintenance Started:	Not reported
GW monitoring:	Not reported
Remediation complete Approved DEP/Verified by LEP:	Not reported

SDA Orders:

Order Id:	Not reported
Order Number:	Not reported
Date order issued:	Not reported
Staff Assigned:	Not reported
Type of Order:	Not reported
Order Respondent:	Not reported
Admin Appeal Date:	Not reported
Date of Admin Appeal Ruling:	Not reported
Date of Admin Appeal Ruling:	Not reported
Date of Final Order:	Not reported
Date of Court Appeal:	Not reported
Date of Court Ruling:	Not reported
Date of Court Ruling:	Not reported
Date Order Modified:	Not reported
Date Referred to AG:	Not reported
Judgement:	Not reported
Date of AGR judgement:	Not reported
Penalty assessed:	Not reported
Order Complete:	Not reported
In compliance:	Not reported
Comments:	Not reported

RCRA Listings:

Date Form Received by Agency:	20111108

FOUNDRY, INC (Continued) **1000494806**

Handler Name:	FOUNDRY INC THE	
Handler Address:		440 LEDYARD ST
Handler City,State,Zip:		HARTFORD, CT 06114-0000
EPA ID:		CTD983895186
Contact Name:		JAMES HLAVACEK
Contact Address:		440 LEDYARD ST
Contact City,State,Zip:		HARTFORD, CT 06114-0000
Contact Telephone:		203-296-0695
Contact Fax:		Not reported
Contact Email:		Not reported
Contact Title:		Not reported
EPA Region:		01
Land Type:		Private
Federal Waste Generator Description:		Not a generator, verified
Non-Notifier:		Not reported
Biennial Report Cycle:		Not reported
Accessibility:		Not reported
Active Site Indicator:		Not reported
State District Owner:		Not reported
State District:		Not reported
Mailing Address:		LEDYARD ST
Mailing City,State,Zip:		HARTFORD, CT 06114-0000
Owner Name:	JAMES HLAVACEK	
Owner Type:		Private
Operator Name:	Not reported	
Operator Type:		Not reported
Short-Term Generator Activity:		No
Importer Activity:		No
Mixed Waste Generator:		No
Transporter Activity:		No
Transfer Facility Activity:		No
Recycler Activity with Storage:		No
Small Quantity On-Site Burner Exemption:		No
Smelting Melting and Refining Furnace Exemption:		No
Underground Injection Control:		No
Off-Site Waste Receipt:		No
Universal Waste Indicator:		No
Universal Waste Destination Facility:		No
Federal Universal Waste:		No
Active Site Fed-Reg Treatment Storage and Disposal Facility:		Not reported
Active Site Converter Treatment storage and Disposal Facility:		Not reported
Active Site State-Reg Treatment Storage and Disposal Facility:		Not reported
Active Site State-Reg Handler:		---
Federal Facility Indicator:		Not reported
Hazardous Secondary Material Indicator:		NN
Sub-Part K Indicator:		Not reported
Commercial TSD Indicator:		No
Treatment Storage and Disposal Type:		Not reported
2018 GPRA Permit Baseline:		Not on the Baseline
2018 GPRA Renewals Baseline:		Not on the Baseline
Permit Renewals Workload Universe:		Not reported
Permit Workload Universe:		Not reported
Permit Progress Universe:		Not reported
Post-Closure Workload Universe:		Not reported
Closure Workload Universe:		Not reported
202 GPRA Corrective Action Baseline:		No
Corrective Action Workload Universe:		No

FOUNDRY, INC (Continued) **1000494806**

Subject to Corrective Action Universe:	No
Non-TSDFs Where RCRA CA has Been Imposed Universe:	No
TSDFs Potentially Subject to CA Under 3004 (u)/(v) Universe:	No
TSDFs Only Subject to CA under Discretionary Auth Universe:	No
Corrective Action Priority Ranking:	No NCAPS ranking
Environmental Control Indicator:	No
Institutional Control Indicator:	No
Human Exposure Controls Indicator:	N/A
Groundwater Controls Indicator:	N/A
Operating TSDF Universe:	Not reported
Full Enforcement Universe:	Not reported
Significant Non-Complier Universe:	No
Unaddressed Significant Non-Complier Universe:	No
Addressed Significant Non-Complier Universe:	No
Significant Non-Complier With a Compliance Schedule Universe:	No
Financial Assurance Required: Not reported	
Handler Date of Last Change:	20150414
Recognized Trader-Importer:	No
Recognized Trader-Exporter:	No
Importer of Spent Lead Acid Batteries:	No
Exporter of Spent Lead Acid Batteries:	No
Recycler Activity Without Storage:	Not reported
Manifest Broker:	Not reported
Sub-Part P Indicator:	No

Hazardous Waste Summary:

Waste Code:	D001
Waste Description:	IGNITABLE WASTE
Waste Code:	F005
Waste Description:	THE FOLLOWING SPENT NONHALOGENATED SOLVENTS: TOLUENE, METHYL ETHYL KETONE, CARBON DISULFIDE, ISOBUTANOL, PYRIDINE, BENZENE, 2-ETHOXYETHANOL, AND 2-NITROPROPANE; ALL SPENT SOLVENT MIXTURES/BLENDS CONTAINING, BEFORE USE, A TOTAL OF TEN PERCENT OR MORE (BY VOLUME) OF ONE OR MORE OF THE ABOVE NONHALOGENATED SOLVENTS OR THOSE SOLVENTS LISTED IN F001, F002, OR F004; AND STILL BOTTOMS FROM THE RECOVERY OF THESE SPENT SOLVENTS AND SPENT SOLVENT MIXTURES.

Handler - Owner Operator:

Owner/Operator Indicator:	Owner
Owner/Operator Name: JAMES HLAVACEK	
Legal Status:	Private
Date Became Current:	Not reported
Date Ended Current:	Not reported
Owner/Operator Address:	440 LEDYARD ST
Owner/Operator City,State,Zip:	HARTFORD, CT 06114-0000
Owner/Operator Telephone:	203-296-0695
Owner/Operator Telephone Ext:	Not reported
Owner/Operator Fax:	Not reported
Owner/Operator Email:	Not reported
Owner/Operator Indicator:	Owner
Owner/Operator Name: JAMES HLAVACEK	
Legal Status:	Private
Date Became Current:	Not reported

FOUNDRY, INC (Continued) **1000494806**

Date Ended Current: Not reported
Owner/Operator Address: 440 LEDYARD ST
Owner/Operator City,State,Zip: HARTFORD, CT 06114-0000
Owner/Operator Telephone: 203-296-0695
Owner/Operator Telephone Ext: Not reported
Owner/Operator Fax: Not reported
Owner/Operator Email: Not reported

Historic Generators:
Receive Date: 20111108
Handler Name: FOUNDRY INC THE
Federal Waste Generator Description: Not a generator, verified
State District Owner: Not reported
Large Quantity Handler of Universal Waste: No
Recognized Trader Importer: No
Recognized Trader Exporter: No
Spent Lead Acid Battery Importer: No
Spent Lead Acid Battery Exporter: No
Current Record: Yes
Non Storage Recycler Activity: Not reported
Electronic Manifest Broker: Not reported

Receive Date: 19920916
Handler Name: FOUNDRY INC THE
Federal Waste Generator Description: Small Quantity Generator
State District Owner: Not reported
Large Quantity Handler of Universal Waste: No
Recognized Trader Importer: No
Recognized Trader Exporter: No
Spent Lead Acid Battery Importer: No
Spent Lead Acid Battery Exporter: No
Current Record: No
Non Storage Recycler Activity: Not reported
Electronic Manifest Broker: Not reported

List of NAICS Codes and Descriptions:
NAICS Codes: No NAICS Codes Found

Facility Has Received Notices of Violations:
Violations: No Violations Found

Evaluation Action Summary:
Evaluations: No Evaluations Found

ICIS:
Enforcement Action ID: CT000A0000090030892000001
FRS ID: 110001732000
Action Name: FOUNDRY, INC 090030892000001
Facility Name: FOUNDRY, INC
Facility Address: 440 LEDYARD ST
HARTFORD, CT 06114
Enforcement Action Type: Notice of Violation
Facility County: HARTFORD
Program System Acronym: AIR

FOUNDRY, INC (Continued) **1000494806**

Enforcement Action Forum Desc: Administrative - Informal
EA Type Code: NOV
Facility SIC Code: 3369
Federal Facility ID: Not reported
Latitude in Decimal Degrees: 41.73445
Longitude in Decimal Degrees: -72.66764
Permit Type Desc: Not reported
Program System Acronym: CT0000000900308920
Facility NAICS Code: 331528
Tribal Land Code: Not reported

US AIRS MINOR:
Envid: 1000494806
Region Code: 01
Programmatic ID: AIR CT0000000900308920
Facility Registry ID: 110001732000
D and B Number: Not reported
Primary SIC Code: 3369
NAICS Code: 331528
Default Air Classification Code: MIN
Facility Type of Ownership Code: POF
Air CMS Category Code: Not reported
HPV Status: Not reported

US AIRS MINOR:
Region Code: 01
Programmatic ID: AIR CT0000000900308920
Facility Registry ID: 110001732000
Air Operating Status Code: OPR
Default Air Classification Code: MIN
Air Program: State Implementation Plan for National Primary and Secondary Ambient Air Quality Standards
Activity Date: 1997-01-28 00:00:00
Activity Status Date: Not reported
Activity Group: Compliance Monitoring
Activity Type: Inspection/Evaluation
Activity Status: Not reported

Region Code: 01
Programmatic ID: AIR CT0000000900308920
Facility Registry ID: 110001732000
Air Operating Status Code: OPR
Default Air Classification Code: MIN
Air Program: State Implementation Plan for National Primary and Secondary Ambient Air Quality Standards
Activity Date: 1994-08-25 00:00:00
Activity Status Date: 1994-08-25 00:00:00
Activity Group: Enforcement Action
Activity Type: Administrative - Informal
Activity Status: Achieved

FINDS:
Registry ID: 110001732000

Click Here for FRS Facility Detail Report:

Environmental Interest/Information System:

FOUNDRY, INC (Continued) **1000494806**

AFS (Aerometric Information Retrieval System (AIRS) Facility Subsystem) replaces the former Compliance Data System (CDS), the National Emission Data System (NEDS), and the Storage and Retrieval of Aerometric Data (SAROAD). AIRS is the national repository for information concerning airborne pollution in the United States. AFS is used to track emissions and compliance data from industrial plants. AFS data are utilized by states to prepare State Implementation Plans to comply with regulatory programs and by EPA as an input for the estimation of total national emissions. AFS is undergoing a major redesign to support facility operating permits required under Title V of the Clean Air Act.
US EPA TRIS (Toxics Release Inventory System) contains information from facilities on the amounts of over 300 listed toxic chemicals that these facilities release directly to air, water, land, or that are transported off-site.
RCRAInfo is a national information system that supports the Resource Conservation and Recovery Act (RCRA) program through the tracking of events and activities related to facilities that generate, transport, and treat, store, or dispose of hazardous waste. RCRAInfo allows RCRA program staff to track the notification, permit, compliance, and corrective action activities required under RCRA.
AIR MINOR

Click this hyperlink while viewing on your computer to access additional FINDS: detail in the EDR Site Report.

ECHO:

Envid:	1000494806
Registry ID:	110001732000
DFR URL:	http://echo.epa.gov/detailed-facility-report?fid=110001732000
Name:	FOUNDRY, INC
Address:	440 LEDYARD ST
City,State,Zip:	HARTFORD, CT 06114

CT MANIFEST:

Name:	FOUNDARY THE
Address:	440 LEDYARD ST
City,State,Zip:	HARTFORD, CT 06114
Phone:	Not reported
Country:	Not reported
Manifest ID:	CTF0313883
EPA ID:	CTD983895186

Hazardous Waste Manifest:

Year:	1994
Manifest:	CTF0313883
EPA ID:	CTD983895186
Generator Mailing Address:	440 LEDYARD ST
Generator City,State,Zip:	HARTFORD, CT 06114
Discrepancies:	Y
Date Shipped:	1994-02-17
Date Received:	1994-02-17
Transporter 2 Date:	Not reported
TSDF EPA ID:	CTD001156009
TSDF Name:	SAFETY KLEEN CORP
TSDF Address:	785 NORWICH AVE
TSDF City,State,Zip:	PLAINFIELD, CT 06374

FOUNDRY, INC (Continued) **1000494806**

TSDF Country:	USA
Transporter EPA ID:	ILD984908202
Transporter Name:	SAFETY KLEEN CORP
Transporter Address:	Not reported
Transporter City,State,Zip:	CT
Transporter Country:	USA
Transporter 2 EPA ID:	Not reported
Transporter 2 Name:	Not reported
Transporter 2 Address:	Not reported
Transporter 2 City,State,Zip:	CT
Transporter 2 Country:	USA
US DOT Description:	WASTE METHYL ETHYL KETONE
Number of Containers:	001
Container Type:	DM
Quantity/Weight/Volume:	389/P
Batch Number:	999999
EPA Waste Codes:	F005 - THE FOLLOWING SPENT NONHALOGENATED SOLVENTS: TOLUENE, METHYL ETHYL KETONE, CARBON DISULFIDE, ISOBUTANOL, PYRIDINE, BENZENE, 2-ETHOXYETHANOL, AND 2-NITROPROPANE; ALL SPENT SOLVENT MIXTURES/BLENDS CONTAINING, BEFORE USE, A TOTAL OF TEN PERCENT OR MORE (BY VOLUME) OF ONE OR MORE OF THE ABOVE NONHALOGENATED SOLVENTS OR THOSE SOLVENTS LISTED IN F001, F002, OR F004; AND STILL BOTTOMS FROM THE RECOVERY OF THESE SPENT SOLVENTS AND SPENT SOLVENT MIXTURES.
Copies:	1
Alternate Facility Name:	Not reported
Alternate Facility Address:	Not reported
Alternate Facility State:	Not reported
Alternate Facility Date:	Not reported

Year:	1993
Manifest:	CTF0314716
EPA ID:	CTD983895186
Generator Mailing Address:	440 LEDYARD ST
Generator City,State,Zip:	HARTFORD, CT 06114
Discrepancies:	Y
Date Shipped:	1993-09-08
Date Received:	1993-09-08
Transporter 2 Date:	Not reported
TSDF EPA ID:	CTD001156009
TSDF Name:	SAFETY KLEEN CORP
TSDF Address:	785 NORWICH AVE
TSDF City,State,Zip:	PLAINFIELD, CT 06374
TSDF Country:	USA
Transporter EPA ID:	ILD984908202
Transporter Name:	SAFETY KLEEN CORP
Transporter Address:	Not reported
Transporter City,State,Zip:	CT
Transporter Country:	USA
Transporter 2 EPA ID:	Not reported
Transporter 2 Name:	Not reported
Transporter 2 Address:	Not reported
Transporter 2 City,State,Zip:	CT
Transporter 2 Country:	USA
US DOT Description:	WASTE METHYL ETHYL KETONE
Number of Containers:	001
Container Type:	DM
Quantity/Weight/Volume:	430/P

FOUNDRY, INC (Continued) **1000494806**

Batch Number:	999999
EPA Waste Codes:	F005 - THE FOLLOWING SPENT NONHALOGENATED SOLVENTS: TOLUENE, METHYL ETHYL KETONE, CARBON DISULFIDE, ISOBUTANOL, PYRIDINE, BENZENE, 2-ETHOXYETHANOL, AND 2-NITROPROPANE; ALL SPENT SOLVENT MIXTURES/BLENDS CONTAINING, BEFORE USE, A TOTAL OF TEN PERCENT OR MORE (BY VOLUME) OF ONE OR MORE OF THE ABOVE NONHALOGENATED SOLVENTS OR THOSE SOLVENTS LISTED IN F001, F002, OR F004; AND STILL BOTTOMS FROM THE RECOVERY OF THESE SPENT SOLVENTS AND SPENT SOLVENT MIXTURES.
Copies:	1
Alternate Facility Name:	Not reported
Alternate Facility Address:	Not reported
Alternate Facility State:	Not reported
Alternate Facility Date:	Not reported

Year:	1993
Manifest:	CTF0139523
EPA ID:	CTD983895186
Generator Mailing Address:	440 LEDYARD ST
Generator City,State,Zip:	HARTFORD, CT 06114
Discrepancies:	N
Date Shipped:	1993-03-09
Date Received:	1993-03-09
Transporter 2 Date:	Not reported
TSDF EPA ID:	CTD001156009
TSDF Name:	SAFETY KLEEN CORP
TSDF Address:	785 NORWICH AVE
TSDF City,State,Zip:	PLAINFIELD, CT 06374
TSDF Country:	USA
Transporter EPA ID:	ILD051060408
Transporter Name:	SAFETY KLEEN CORP
Transporter Address:	Not reported
Transporter City,State,Zip:	CT
Transporter Country:	USA
Transporter 2 EPA ID:	Not reported
Transporter 2 Name:	Not reported
Transporter 2 Address:	Not reported
Transporter 2 City,State,Zip:	CT
Transporter 2 Country:	USA
US DOT Description:	WASTE METHYL ETHYL KETONE
Number of Containers:	001
Container Type:	DM
Quantity/Weight/Volume:	390/P
Batch Number:	999999
EPA Waste Codes:	F005 - THE FOLLOWING SPENT NONHALOGENATED SOLVENTS: TOLUENE, METHYL ETHYL KETONE, CARBON DISULFIDE, ISOBUTANOL, PYRIDINE, BENZENE, 2-ETHOXYETHANOL, AND 2-NITROPROPANE; ALL SPENT SOLVENT MIXTURES/BLENDS CONTAINING, BEFORE USE, A TOTAL OF TEN PERCENT OR MORE (BY VOLUME) OF ONE OR MORE OF THE ABOVE NONHALOGENATED SOLVENTS OR THOSE SOLVENTS LISTED IN F001, F002, OR F004; AND STILL BOTTOMS FROM THE RECOVERY OF THESE SPENT SOLVENTS AND SPENT SOLVENT MIXTURES.
Copies:	1
Alternate Facility Name:	Not reported
Alternate Facility Address:	Not reported
Alternate Facility State:	Not reported
Alternate Facility Date:	Not reported

Year:	1992

FOUNDRY, INC (Continued) **1000494806**

Manifest:	CTF0196294
EPA ID:	CTD983895186
Generator Mailing Address:	440 LEDYARD ST
Generator City,State,Zip:	HARTFORD, CT 06114
Discrepancies:	N
Date Shipped:	1992-06-04
Date Received:	1992-06-04
Transporter 2 Date:	Not reported
TSDF EPA ID:	CTD001156009
TSDF Name:	SAFETY-KLEEN CORP
TSDF Address:	785 NORWICH AVE
TSDF City,State,Zip:	PLAINFIELD, CT 06374
TSDF Country:	USA
Transporter EPA ID:	ILD051060408
Transporter Name:	SAFETY-KLEEN CORP (TRANSP)
Transporter Address:	Not reported
Transporter City,State,Zip:	CT
Transporter Country:	USA
Transporter 2 EPA ID:	Not reported
Transporter 2 Name:	Not reported
Transporter 2 Address:	Not reported
Transporter 2 City,State,Zip:	CT
Transporter 2 Country:	USA
US DOT Description:	WASTE METHYLE ETHYL KETONE
Number of Containers:	001
Container Type:	DM
Quantity/Weight/Volume:	400/P
Batch Number:	999999
EPA Waste Codes:	F005 - THE FOLLOWING SPENT NONHALOGENATED SOLVENTS: TOLUENE, METHYL ETHYL KETONE, CARBON DISULFIDE, ISOBUTANOL, PYRIDINE, BENZENE, 2-ETHOXYETHANOL, AND 2-NITROPROPANE; ALL SPENT SOLVENT MIXTURES/BLENDS CONTAINING, BEFORE USE, A TOTAL OF TEN PERCENT OR MORE (BY VOLUME) OF ONE OR MORE OF THE ABOVE NONHALOGENATED SOLVENTS OR THOSE SOLVENTS LISTED IN F001, F002, OR F004; AND STILL BOTTOMS FROM THE RECOVERY OF THESE SPENT SOLVENTS AND SPENT SOLVENT MIXTURES.
Copies:	1
Alternate Facility Name:	Not reported
Alternate Facility Address:	Not reported
Alternate Facility State:	Not reported
Alternate Facility Date:	Not reported

AC213 **CITY TIRE COMPANY** **CT LUST** **S103156902**
West **100 AIRPORT RD** **CT SPILLS** **N/A**
1/4-1/2 **HARTFORD, CT 06103** **CT CPCS**
0.437 mi.
2309 ft. **Site 1 of 5 in cluster AC**

Relative: **Higher**
Actual: **43 ft.**

LUST:

Name:	CITY TIRE COMPANY
Name 2:	Not reported
Address:	100 AIRPORT ROAD
Address 2:	Not reported
City,State,Zip:	HARTFORD, CT 06106
LUST Case Id:	32606
Release Date:	Not reported
Site Case ID:	9606111
Substance:	Not reported
Release Source:	Not reported

CITY TIRE COMPANY (Continued) **S103156902**

Release Cause:	Not reported
Release Identified:	Not reported
Case Number:	Not reported
Release Quantity:	Not reported
Facility City Number:	64

Detail As of 06/2020:

Name:	CITY TIRE COMPANY
Name 2:	Not reported
Address:	100 AIRPORT ROAD
City,State,Zip:	HARTFORD, CT 06106
Address 2:	Not reported
LUST Id:	4481
UST Facility Id:	Not reported
LUST Case Id:	32606
Lust Status:	Investigation
Processing Status:	Not reported
EPA Reportable:	True
Motor Fuel:	False
Diesel:	False
Gasoline:	False
Other:	True
Other Release:	VARIOUS PETROLEUM PRODUCTS
No Release:	False
Leak:	False
Tank:	False
Piping:	False
Overfill:	False
Removal:	False
Incident Date:	11/22/1996
Entry Date:	Not reported
Site Case Id:	9606111
UST Site Id:	Not reported
Cost Recovery Spill Case #:	Not reported
Old SITS Number:	Not reported
Case Log Id:	Not reported
Monthly Report Id:	0
UST Owner Id:	Not reported
LUST Owner Id:	Not reported
UST Event Id:	4584
Contact Info:	Not reported
Contact EMail:	Not reported
Site Contact City,St,Zip:	UNKNOWN
2nd Contact:	Not reported
2nd Contact EMail:	Not reported
2nd Contact Address:	Not reported
2nd Contact City,St,Zip:	UNKNOWN
2nd Contact Address 2:	Not reported
2nd Contact City 2:	Not reported
2nd Contact Phone Number:	Not reported
2nd Contact Fax Number:	Not reported
2nd Contact Type:	Not reported
Facility City Num:	64
Site Contact:	Not reported
Site Contact Address:	Not reported
Site Contact Add 2:	Not reported
Site Contact City 2:	Not reported
Site Contact Phone:	Not reported

CITY TIRE COMPANY (Continued) **S103156902**

Site Contact Fax:	Not reported
Site Contact Type:	Not reported
Department Contact 1:	Not reported
Department Contact 2:	Not reported
Referral Source:	Not reported
Offsite Source:	False
Date Referred:	Not reported
Emergency:	False
Private Heating Fuel:	False
Commercial Heating Fuel:	False
Commercial HF < 2100 Gal.:	False
Commercial HF > 2100 Gal.:	False
Commercial HF - Size Unk:	False
No LUST Site:	False
Cost Recvry Prgm Candidate:	False
OCSRD Complete:	True
Follow Up Flag:	False
Alternate Water Supply:	False
Relocation:	False
Responsible Party:	False
Responsible EMail:	Not reported
Resp Party Name:	City Tire Company
Resp Party Address:	100 Airport Road
Resp Party City,St,Zip:	Hartford, CT
Resp Party Town Number:	64
Resp Party Phone:	Not reported
Resp Party Fax:	Not reported
Resp Party Name 2:	Not reported
Resp Party Address 2:	Not reported
Resp Party Phone 2:	Not reported
Investigator Id:	29
Follow Update:	Not reported
Area Lextent:	Not reported
Annual Precipitation:	Not reported
Affected Population:	Not reported
Population Setting:	Not reported
Ground Water Direction:	Not reported
Ground Water Gradient:	Not reported
Hydro Basin:	Not reported
Drastic:	Not reported
Geo Setting:	Not reported
Ground Water Classification:	GB
Receptor:	Not reported
Ground Water Flow Direction:	Not reported
Ground Water Depth:	Not reported
Areas Of Concern:	Not reported
Free Product Inches:	Not reported
Fund Date:	Not reported
Fund Planned:	No
Fund Obligated:	No
Fund Outlayed:	No
Fund Judgment:	No
Fund Recovered:	No
Cellar Borings:	False
Install Micro Wells:	False
Ground Water Sample:	False
Soil Sample:	False

CITY TIRE COMPANY (Continued) **S103156902**

Soil Gas:	False
Site Inspect:	False
Soil Excavate:	False
Geo Probe:	False
Survey:	False
Potable Well Sample:	False
Sample MWS:	False
Ground Water Gauging:	False
Soil Venting:	False
Active:	False
NOV Action:	None
NOV Issued:	Not reported
NOV Due:	Not reported
NOV Received:	Not reported
NOV Closed:	Not reported
NOV Disc Date:	Not reported
NOV Issued Date:	Not reported
NOV Compliance Sched:	Not reported
NOV Admin Order:	Not reported
NOV Referred To Ag:	Not reported
Stop All NOV Actions:	False
Release Invest Rpt:	False
DEP App Letter 1:	False
Correct Action Plan:	False
DEP App Letter 2:	False
Rem Sys Install:	False
Rem Sys Install Date:	Not reported
Closure Date:	Not reported
Rem Sys Monitoring Rpt:	False
Qrtly Gwater Mon Rpts:	False
Closure Req Rpt:	False
DEP Closure Letter:	False
Referred To:	Not reported
No Wells:	Not reported
Lph Wells:	Not reported
User Stamp:	forresta/forresta
Date Stamp:	09/02/2015
Correspondence:	Not reported
Environmental Impact:	Not reported
FollowUp:	Not reported
GW Comments:	In area of public supply service.
Location Desc:	Not reported
NOV Comments:	Not reported
Release Desc:	Not reported
Running Comments:	Spills Files
Work Performed:	Not reported

SPILLS:

Name:	Not reported
Address:	100 AIRPORT RD
City,State,Zip:	HARTFORD, CT
Year of Database:	1996
Case Number:	9606111
Who Took Spill:	912
Assigned To:	Stavola, Rosanne
Report Date:	11/22/1996

CITY TIRE COMPANY (Continued) **S103156902**

Report Time: 06:00 AM
Date Release: 11/22/1996
Time Responded: 06:00 AM
Corrective Action Taken: Other (INVESTIGATING), and Investigated
Cause Info: Inground Tank Failure
Media Info: Ground Water, and Ground Surface
Release Type: petroleum
Reported By: ANONYMOUS
Phone: 000 0000000
Representing: Self
Terminated: NO
Recovd (Total): 0
Total (Water): 0
Facility Status: Closed
Continuous Spill: False
Released Substance: VARIOUS PETROLEUM PRODUCTS
Qty: 0.00 (Gallons)
Emergency Measure: SIX BURIED TANKS ON SITE, SEVERAL ILLEDGEDLY LEAKING, A 5K TANK JUST FILLED LEAKS. OIL PRODUCT BUBBLING OUT OF ONE TANK AT THE INSIDE REAR OF MEDINA AUTO BODY (OWNED BY CITY TIRE), COVERED OVER WITH PLYWOOD
Water Body: Groundwater
Discharger: CITY TIRE COMPANY
Telephone: Not reported
Responsible Party: Not reported
RP Address 1: SAME AS ABOVE
RP City,St,Zip: CT
Historic: False
Waterbody: Not reported
Time Stamp: 1997-05-05 11:40:39
Sr Inspector: Ciasullo, Rich
At Inspctor: Stavola, Rosanne
User Stamp: Not reported
Comments: Not reported
Action: Other
Other Action: INVESTIGATING
Action: Investigated
Other Action: Not reported
Cause ID: Inground Tank Failure
Other Cause: Not reported
Media ID: Ground Water
Other Media: Not reported
Media ID: Ground Surface
Other Media: Not reported
Class ID: Commercial
Other Class: Not reported
Release Type: petroleum
Other Release: Not reported
Waterbody: Groundwater
Other Wtrbody: Not reported

CPCS:
Name: CITY TIRE COMPANY
Address: 100 AIRPORT RD
City,State,Zip: HARTFORD, CT 06103
Site Type: LUST
Lust Status code: 4
Lust Status: Lust Completed (DEP’s significant hazard definition)

CITY TIRE COMPANY (Continued) **S103156902**

PTP Form: Not reported
Program: Not reported
Comments: Various Petroleum Products, Commercial, Six Buried Tanks On Site, Several Illedgedly Leaking, A 5k Tank Just Filled Leaks. Oil Product Bubbling Out Of One Tank At The Inside Rear Of Medina Auto Body (owned By City Tire), Covered Over With Plywood
Site Type Definition: Leaking Underground Storage Tanks Completed

---

AC214 **HARVEY BENNETT** **CT LUST** **S103159676**
West **101 AIRPORT ROAD** **CT SPILLS** **N/A**
1/4-1/2 **HARTFORD, CT 06103** **CT CPCS**
0.438 mi.
2310 ft. **Site 2 of 5 in cluster AC**

Relative:
Higher

Actual:
44 ft.

LUST:
Name: HARVEY BENNETT
Name 2: Not reported
Address: 101 AIRPORT ROAD
Address 2: Not reported
City,State,Zip: HARTFORD, CT 06106
LUST Case Id: 32989
Release Date: Not reported
Site Case ID: 9702415
Substance: Not reported
Release Source: Not reported
Release Cause: Not reported
Release Identified: Not reported
Case Number: Not reported
Release Quantity: Not reported
Facility City Number: 64

Detail As of 06/2020:
Name: HARVEY BENNETT
Name 2: Not reported
Address: 101 AIRPORT ROAD
City,State,Zip: HARTFORD, CT 06106
Address 2: Not reported
LUST Id: 4864
UST Facility Id: Not reported
LUST Case Id: 32989
Lust Status: Lust Completed
Processing Status: Not reported
EPA Reportable: False
Motor Fuel: False
Diesel: False
Gasoline: False
Other: False
Other Release: Not reported
No Release: False
Leak: False
Tank: False
Piping: False
Overfill: False
Removal: False
Incident Date: 05/14/1997
Entry Date: Not reported
Site Case Id: 9702415
UST Site Id: Not reported

HARVEY BENNETT (Continued) **S103159676**

Cost Recovery Spill Case #:	Not reported
Old SITS Number:	Not reported
Case Log Id:	Not reported
Monthly Report Id:	0
UST Owner Id:	Not reported
LUST Owner Id:	Not reported
UST Event Id:	4975
Contact Info:	Not reported
Contact EMail:	Not reported
Site Contact City,St,Zip:	UNKNOWN
2nd Contact:	Not reported
2nd Contact EMail:	Not reported
2nd Contact Address:	Not reported
2nd Contact City,St,Zip:	UNKNOWN
2nd Contact Address 2:	Not reported
2nd Contact City 2:	Not reported
2nd Contact Phone Number:	Not reported
2nd Contact Fax Number:	Not reported
2nd Contact Type:	Not reported
Facility City Num:	64
Site Contact:	Not reported
Site Contact Address:	Not reported
Site Contact Add 2:	Not reported
Site Contact City 2:	Not reported
Site Contact Phone:	Not reported
Site Contact Fax:	Not reported
Site Contact Type:	Not reported
Department Contact 1:	Not reported
Department Contact 2:	Not reported
Referral Source:	Not reported
Offsite Source:	False
Date Referred:	Not reported
Emergency:	False
Private Heating Fuel:	False
Commercial Heating Fuel:	True
Commercial HF < 2100 Gal.:	True
Commercial HF > 2100 Gal.:	False
Commercial HF - Size Unk:	False
No LUST Site:	False
Cost Recvry Prgm Candidate:	False
OCSRD Complete:	True
Follow Up Flag:	False
Alternate Water Supply:	False
Relocation:	False
Responsible Party:	False
Responsible EMail:	Not reported
Resp Party Name:	Not reported
Resp Party Address:	Not reported
Resp Party City,St,Zip:	Not reported
Resp Party Town Number:	UNKNOWN
Resp Party Phone:	Not reported
Resp Party Fax:	Not reported
Resp Party Name 2:	Not reported
Resp Party Address 2:	Not reported
Resp Party Phone 2:	Not reported
Investigator Id:	14
Follow Update:	Not reported

HARVEY BENNETT (Continued) **S103159676**

Area Lextent:	Not reported
Annual Precipitation:	Not reported
Affected Population:	Not reported
Population Setting:	Not reported
Ground Water Direction:	Not reported
Ground Water Gradient:	Not reported
Hydro Basin:	Not reported
Drastic:	Not reported
Geo Setting:	Not reported
Ground Water Classification:	Not reported
Receptor:	Not reported
Ground Water Flow Direction:	Not reported
Ground Water Depth:	Not reported
Areas Of Concern:	Not reported
Free Product Inches:	Not reported
Fund Date:	Not reported
Fund Planned:	No
Fund Obligated:	No
Fund Outlayed:	No
Fund Judgment:	No
Fund Recovered:	No
Cellar Borings:	False
Install Micro Wells:	False
Ground Water Sample:	False
Soil Sample:	False
Soil Gas:	False
Site Inspect:	False
Soil Excavate:	False
Geo Probe:	False
Survey:	False
Potable Well Sample:	False
Sample MWS:	False
Ground Water Gauging:	False
Soil Venting:	False
Active:	False
NOV Action:	None
NOV Issued:	Not reported
NOV Due:	Not reported
NOV Received:	Not reported
NOV Closed:	Not reported
NOV Disc Date:	Not reported
NOV Issued Date:	Not reported
NOV Compliance Sched:	Not reported
NOV Admin Order:	Not reported
NOV Referred To Ag:	Not reported
Stop All NOV Actions:	False
Release Invest Rpt:	False
DEP App Letter 1:	False
Correct Action Plan:	False
DEP App Letter 2:	False
Rem Sys Install:	False
Rem Sys Install Date:	Not reported
Closure Date:	Not reported
Rem Sys Monitoring Rpt:	False
Qrtly Gwater Mon Rpts:	False
Closure Req Rpt:	False
DEP Closure Letter:	False

HARVEY BENNETT (Continued) **S103159676**

Referred To:	Not reported
No Wells:	Not reported
Lph Wells:	Not reported
User Stamp:	Not reported
Date Stamp:	Not reported
Correspondence:	Not reported
Environmental Impact:	Not reported
FollowUp:	Not reported
GW Comments:	Not reported
Location Desc:	Not reported
NOV Comments:	Not reported
Release Desc:	Not reported
Running Comments:	FUEL OIL, Commercial, 1000 GALLON LUST - NEW OWNER OF PROPERTY AS OF 5-16-97
Work Performed:	Not reported

SPILLS:

Name:	Not reported
Address:	101 AIRPORT ROAD
City,State,Zip:	HARTFORD, CT
Year of Database:	1997
Case Number:	9702415
Who Took Spill:	924
Assigned To:	DeCaprio, Mark
Report Date:	05/14/1997
Report Time:	00:00 AM
Date Release:	05/14/1997
Time Responded:	00:00 AM
Corrective Action Taken:	Removed Tank
Cause Info:	Inground Tank Failure
Media Info:	Ground Water, and Ground Surface
Release Type:	not specified
Reported By:	DAVE MINICUCCI 296-9577 SITE PHONE
Phone:	860 6492871
Representing:	M&M OIL - BOLTON, CT
Terminated:	YES
Recovd (Total):	0
Total (Water):	0
Facility Status:	Closed
Continuous Spill:	False
Released Substance:	FUEL OIL
Qty:	50.00 (Gallons)
Emergency Measure:	1000 GALLON LUST - NEW OWNER OF PROPERTY AS OF 5-16-97
Water Body:	Groundwater
Discharger:	HARVEY BENNETT
Telephone:	954 5665458
Responsible Party:	true
RP Address 1:	Not reported
RP City,St,Zip:	FT LAUDERDALE, FL
Historic:	False
Waterbody:	GROUNDWATER
Time Stamp:	1997-07-17 13:50:49
Sr Inspector:	Gothberg, Erik
At Inspctor:	DeCaprio, Mark
User Stamp:	Not reported
Comments:	Not reported

HARVEY BENNETT (Continued) **S103159676**

Action:	Removed Tank
Other Action:	Not reported
Agency ID:	DEP
Other Agency:	Not reported
DEP Bureau:	BUREAU OF WASTE MANAGEMENT
DEP Agency:	OIL AND CHEMICAL SPILL RESPONSE
Cause ID:	Inground Tank Failure
Other Cause:	Not reported
Media ID:	Ground Water
Other Media:	Not reported
Media ID:	Ground Surface
Other Media:	Not reported
Class ID:	Commercial
Other Class:	Not reported
Waterbody:	Groundwater
Other Wtrbody:	Not reported

CPCS:

Name:	HARVEY BENNETT
Address:	101 AIRPORT ROAD
City,State,Zip:	HARTFORD, CT 06103
Site Type:	LUST
Lust Status code:	4
Lust Status:	Lust Completed (DEP's significant hazard definition)
PTP Form:	Not reported
Program:	Not reported
Comments:	Fuel Oil, Commercial, 1000 Gallon Lust - New Owner Of Property As Of 5-16-97
Site Type Definition:	Leaking Underground Storage Tanks Completed

---

AB215 **NIELSEN HARDWARE CORPORATION** **CT PROPERTY** **S105425324**
WSW **453 LEDYARD STREET** **CT CPCS** **N/A**
1/4-1/2 **HARTFORD, CT 06103**
0.439 mi.
2318 ft. **Site 2 of 3 in cluster AB**

Relative:
Higher

Actual:
52 ft.

CT Property:

Name:	NIELSEN HARDWARE CORPORATION
Address:	453 LEDYARD STREET
City,state,zip:	HARTFORD, CT
Seller Name:	Nielsen Hardware Corporation
Buyer Name:	United States Fire-Arms Mfg. Co., Inc.
Certifying Party:	Nielsen Hardware Corporation
Certifying Attention Person:	Terry M. Braatz
Title Of Certifying Person:	Treasurer
Certifying Person Address:	770 Wethersfield Avenue
Certifying Person City,St,Zip:	Hartford, CT 06114
Property Transfer Forms:	Form III (DEP-PERD-PTP-203) when a discharge, spillage, uncontrolled loss, seepage or filtration of hazardous waste has occurred at the parcel that has not been fully remediated or the environmental conditions at the parcel are unknown. The person signing the Form III certification agrees to investigate and remediate the site in accordance with the remediation standards. The statute does not require completion of remediation before the parcel is transferred. Any person submitting a Form III shall simultaneously submit a completed Environmental Condition Assessment Form (ECAF)(DEP-PERD-PTP-200).

NIELSEN HARDWARE CORPORATION (Continued) **S105425324**

Date Recieved:	01/17/2002
Ackn Date:	03/04/2002
Determination Date:	11/18/2002
LEP Verified/DEP Approval Date:	Not reported
Rem Id:	4980
Remediation Location Id:	6623
Date Entered:	Not reported
Program:	Property Transfer Program
GAO Site:	False
Staff Full Name:	Richard Hathaway
Super/Date:	Not reported
Stage Of Project:	Not reported
RP Level Of Activity:	Not reported
RP Needed Level Of Activity:	Not reported
Staff Level Of Activity:	Not reported
Staff Needed Level Of Activity:	Not reported
Public Intrest:	Not reported
PRP Cooperation:	Not reported
Enforcement Status:	Not reported
Level Of Complexity:	Not reported
Complex Eng Or Sci:	False
Complex Due To Public Involvement:	False
Politically Complex:	False
Complex Enforcement:	False
Coordination With Other Bureaus:	False
EPA Involvement:	False
Staff Prefrence:	Not reported
Readiness For Transfer:	Not reported
Project Transfer Time:	Not reported
Transfer Comments:	Not reported
Staff As Of July 2000:	Not reported
Initial Staff:	Not reported
Type Of Transfer:	real estate
Salutation:	Mr. Bratz
Relationship To Transfer:	transferor
Audit Date:	Not reported
Verif Type:	Not reported
Audit Outcome:	Not reported
GW:	GB
Basin:	Not reported
1st Payment:	2000
Pay Tag1:	11112
2nd Payment:	Not reported
Pay Tag2:	Not reported
RTN:	01/24/2002
Revised:	2/7/2002
ECAF Received:	Not reported
Old Determination Date:	4/15/02
Redeterminationdate:	Not reported
Previous Determination:	Not reported
Monitoringoption:	Not reported
Postremedialmonitoring:	Not reported
Schedule Of I/R:	09/06/2002
Schedule Overdue:	Not reported
Aprvl Sched:	Not reported
Yr 1 Report:	Not reported
Yr 2 Report:	Not reported

NIELSEN HARDWARE CORPORATION (Continued) **S105425324**

Report Overdue:	Not reported
Ext Aprvl Sched:	Not reported
License #:	Not reported
Project Phase:	Not reported
PT Comments:	Not reported
EPA Id Number:	Not reported
GW Class:	Not reported
SW Class:	Not reported
AO/C0:	Not reported
Water Lead(Y Or N):	Not reported
Priority:	Not reported
Project Status(A, I Or D):	Not reported
Last Updated:	Not reported
SR Comments:	Not reported
Priority Or Work-Load:	Not reported
Status:	Not reported
Notes:	Not reported
Special Project Name:	Not reported
Special Project Comments:	Not reported
DOT Project:	Not reported
Pt Counter:	0
Project Complete:	False
Project Inactive:	False
Int Deposit #:	02-230
Deposit #:	Not reported
Spill Case #:	Not reported
Diversion Id:	Not reported
Public Notice:	Not reported
RAP Received:	Not reported
RAP Approved:	Not reported
Compliance Category:	Not reported
Delete Record:	False
ECAF Reviewed By:	Not reported
Not Locatable:	False
Primary Address:	True
AKA Site Name:	False
Primary Site Name:	True
AKA Site Address:	False
Lead:	LEP

Name:	NIELSEN HARDWARE CORPORATION (FORMER)
Address:	453 LEDYARD STREET
City,state,zip:	HARTFORD, CT
Seller Name:	South Meadows No. 19, LLC
Buyer Name:	DNJ Connectict Properties
Certifying Party:	Actuant Corporation
Certifying Attention Person:	Carl Jankuski
Title Of Certifying Person:	Tax and Treasury Manager
Certifying Person Address:	N86 W12500 Westbrook Crossing
Certifying Person City,St,Zip:	Menomee, WI 53051
Property Transfer Forms:	Form IV (DEP-PERD-PTP-204) when there has been when a discharge, spillage, uncontrolled loss, seepage or filtration of hazardous waste on the parcel, and all actions to remediate the site have been taken in accordance with the remediation standards except postremediation monitoring or natural attenuation monitoring. The person or persons signing the Form IV must agree, in accordance with the representations made in the form, to conduct postremediation monitoring or natural

NIELSEN HARDWARE CORPORATION (Continued) **S105425324**

attenuation monitoring in accordance with the remediation standard regulations, and must further certify that if further remediation is necessary based upon the results of such monitoring, to perform further actions to remediate the parcel in accordance with the remediation standards. Any person submitting a Form IV shall simultaneously submit a completed Environmental Condition Assessment Form (ECAF)(DEP-PERD-PTP-200).

Date Recieved:	02/25/2019
Ackn Date:	Not reported
Determination Date:	Not reported
LEP Verified/DEP Approval Date:	Not reported
Rem Id:	14008
Remediation Location Id:	6623
Date Entered:	03/06/2019
Program:	Property Transfer Program
GAO Site:	False
Staff Full Name:	Not reported
Super/Date:	Not reported
Stage Of Project:	Not reported
RP Level Of Activity:	Not reported
RP Needed Level Of Activity:	Not reported
Staff Level Of Activity:	Not reported
Staff Needed Level Of Activity:	Not reported
Public Intrest:	Not reported
PRP Cooperation:	Not reported
Enforcement Status:	Not reported
Level Of Complexity:	Not reported
Complex Eng Or Sci:	False
Complex Due To Public Involvement:	False
Politically Complex:	False
Complex Enforcement:	False
Coordination With Other Bureaus:	False
EPA Involvement:	False
Staff Prefrence:	Not reported
Readiness For Transfer:	Not reported
Project Transfer Time:	Not reported
Transfer Comments:	Not reported
Staff As Of July 2000:	Not reported
Initial Staff:	Not reported
Type Of Transfer:	real estate
Salutation:	Mr. Jankuski
Relationship To Transfer:	Not reported
Audit Date:	Not reported
Verif Type:	Not reported
Audit Outcome:	Not reported
GW:	Not reported
Basin:	Not reported
1st Payment:	3000
Pay Tag1:	160121347
2nd Payment:	Not reported
Pay Tag2:	Not reported
RTN:	05/01/2019
Revised:	Not reported
ECAF Received:	Not reported
Old Determination Date:	Not reported
Redeterminationdate:	Not reported
Previous Determination:	Not reported

NIELSEN HARDWARE CORPORATION (Continued) **S105425324**

Monitoringoption:	Not reported
Postremedialmonitoring:	Not reported
Schedule Of I/R:	Not reported
Schedule Overdue:	Not reported
Aprvl Sched:	Not reported
Yr 1 Report:	Not reported
Yr 2 Report:	Not reported
Report Overdue:	Not reported
Ext Aprvl Sched:	Not reported
License #:	Not reported
Project Phase:	Not reported
PT Comments:	Not reported
EPA Id Number:	Not reported
GW Class:	Not reported
SW Class:	Not reported
AO/C0:	Not reported
Water Lead(Y Or N):	Not reported
Priority:	Not reported
Project Status(A, I Or D):	Not reported
Last Updated:	Not reported
SR Comments:	Not reported
Priority Or Work-Load:	Not reported
Status:	Not reported
Notes:	Not reported
Special Project Name:	Not reported
Special Project Comments:	Not reported
DOT Project:	Not reported
Pt Counter:	0
Project Complete:	False
Project Inactive:	False
Int Deposit #:	Not reported
Deposit #:	Not reported
Spill Case #:	Not reported
Diversion Id:	0
Public Notice:	Not reported
RAP Received:	Not reported
RAP Approved:	Not reported
Compliance Category:	Not reported
Delete Record:	False
ECAF Reviewed By:	Not reported
Not Locatable:	False
Primary Address:	False
AKA Site Name:	False
Primary Site Name:	False
AKA Site Address:	False
Lead:	LEP

Name:	NIELSEN HARDWARE CORPORATION (FORMER)
Address:	453 LEDYARD STREET
City,state,zip:	HARTFORD, CT
Seller Name:	The Fitger Company, LLC
Buyer Name:	South Meadows No. 10, LLC
Certifying Party:	Actuant Corporation
Certifying Attention Person:	Terry Braatz
Title Of Certifying Person:	Actuant Corp. Treasurer
Certifying Person Address:	N86 W12500 Westbrook Crossing
Certifying Person City,St,Zip:	Menomonee Falls, WI 53051

NIELSEN HARDWARE CORPORATION (Continued) **S105425324**

Property Transfer Forms:	Form IV (DEP-PERD-PTP-204) when there has been when a discharge, spillage, uncontrolled loss, seepage or filtration of hazardous waste on the parcel, and all actions to remediate the site have been taken in accordance with the remediation standards except postremediation monitoring or natural attenuation monitoring. The person or persons signing the Form IV must agree, in accordance with the representations made in the form, to conduct postremediation monitoring or natural attenuation monitoring in accordance with the remediation standard regulations, and must further certify that if further remediation is necessary based upon the results of such monitoring, to perform further actions to remediate the parcel in accordance with the remediation standards. Any person submitting a Form IV shall simultaneously submit a completed Environmental Condition Assessment Form (ECAF)(DEP-PERD-PTP-200).
Date Recieved:	12/04/2013
Ackn Date:	12/30/2013
Determination Date:	12/30/2013
LEP Verified/DEP Approval Date:	Not reported
Rem Id:	11599
Remediation Location Id:	6623
Date Entered:	12/12/2013
Program:	Property Transfer Program
GAO Site:	False
Staff Full Name:	Rob Robinson
Super/Date:	12/30/2013
Stage Of Project:	Not reported
RP Level Of Activity:	Not reported
RP Needed Level Of Activity:	Not reported
Staff Level Of Activity:	Not reported
Staff Needed Level Of Activity:	Not reported
Public Intrest:	Not reported
PRP Cooperation:	Not reported
Enforcement Status:	Not reported
Level Of Complexity:	Not reported
Complex Eng Or Sci:	False
Complex Due To Public Involvement:	False
Politically Complex:	False
Complex Enforcement:	False
Coordination With Other Bureaus:	False
EPA Involvement:	False
Staff Prefrence:	Not reported
Readiness For Transfer:	Not reported
Project Transfer Time:	Not reported
Transfer Comments:	Not reported
Staff As Of July 2000:	Not reported
Initial Staff:	Not reported
Type Of Transfer:	real estate
Salutation:	Terry Braatz
Relationship To Transfer:	indemnitor
Audit Date:	Not reported
Verif Type:	Not reported
Audit Outcome:	Not reported
GW:	GB
Basin:	Not reported
1st Payment:	3000
Pay Tag1:	Not reported
2nd Payment:	Not reported

NIELSEN HARDWARE CORPORATION (Continued) **S105425324**

Pay Tag2:	Not reported
RTN:	Not reported
Revised:	Not reported
ECAF Received:	Not reported
Old Determination Date:	Not reported
Redeterminationdate:	Not reported
Previous Determination:	Not reported
Monitoringoption:	Not reported
Postremedialmonitoring:	Not reported
Schedule Of I/R:	Not reported
Schedule Overdue:	Not reported
Aprvl Sched:	Not reported
Yr 1 Report:	Not reported
Yr 2 Report:	Not reported
Report Overdue:	Not reported
Ext Aprvl Sched:	Not reported
License #:	Not reported
Project Phase:	Not reported
PT Comments:	Not reported
EPA Id Number:	Not reported
GW Class:	Not reported
SW Class:	Not reported
AO/C0:	Not reported
Water Lead(Y Or N):	Not reported
Priority:	Not reported
Project Status(A, I Or D):	Not reported
Last Updated:	Not reported
SR Comments:	Not reported
Priority Or Work-Load:	Not reported
Status:	Not reported
Notes:	Not reported
Special Project Name:	Not reported
Special Project Comments:	Not reported
DOT Project:	Not reported
Pt Counter:	0
Project Complete:	False
Project Inactive:	False
Int Deposit #:	Not reported
Deposit #:	Not reported
Spill Case #:	Not reported
Diversion Id:	0
Public Notice:	Not reported
RAP Received:	Not reported
RAP Approved:	Not reported
Compliance Category:	Not reported
Delete Record:	False
ECAF Reviewed By:	Lee Suarez
Not Locatable:	False
Primary Address:	False
AKA Site Name:	False
Primary Site Name:	False
AKA Site Address:	False
Lead:	LEP

CPCS:

Name:	NIELSEN HARDWARE CORPORATION
Address:	453 LEDYARD STREET

NIELSEN HARDWARE CORPORATION (Continued) **S105425324**

City,State,Zip:	HARTFORD, CT 06103
Site Type:	Projects
Lust Status code:	Not reported
Lust Status:	Not reported
PTP Form:	III
Program:	Property Transfer Program
Comments:	Projects
Site Type Definition:	Property Transfer Form III

AB216 **NIELSEN HARDWARE** **CT AUL** **S117538866**
WSW **453 LEDYARD STREET** **N/A**
1/4-1/2 **HARTFORD, CT**
0.439 mi.
2318 ft. **Site 3 of 3 in cluster AB**

Relative:
Higher

Actual:
52 ft.

CT AUL:

Name:	NIELSEN HARDWARE
Address:	453 LEDYARD STREET
City,State,Zip:	HARTFORD, CT
Facility ID:	11599
Status:	Certificate of Title Received
DEP Staff Assigned:	Michelle Bedson
LEP Lead:	FALSE
LEP Program:	Not reported
Map Link:	Not reported
Date Release Exp First:	Not reported
Date Release Exp Second:	Not reported
Date Release Exp Third:	Not reported

How did the ELUR change the use of the property:	Not reported
Date 1st Waiver Request Received:	Not reported
Date of DEP Comments On The 1st Waiver Request:	Not reported
Date Complete 1st Waiver Request Assembled:	13-OCT-15
Date 2nd Waiver Request Received:	Not reported
Date of DEP Comments On The 2nd Waiver Request:	Not reported
Date Complete 2nd Waiver Request Assembled:	Not reported
Date 3rd Waiver Request Received:	Not reported
Date of DEP Comments On The 3rd Waiver Request:	Not reported
Date Complete 3rd Waiver Request Assembled:	Not reported
Date of Approval of 3rd Waiver Request:	Not reported
Date 1st ELUR received for review:	26-NOV-14
Date of DEP comments for 1st ELUR:	29-DEC-14
Date Complete Package for 1st ELUR Assembled:	18-MAR-15
Date 1st ELUR Approved by Commissioner:	02-OCT-15
Date 1st ELUR Received by Grantor:	13-OCT-15
Date 1st ELUR Executed by Grantor:	27-OCT-15
Date 2nd ELUR Received for Review:	Not reported
Date of DEP comments for 2nd ELUR:	Not reported
Date Complete Package for 2nd ELUR Assembled:	Not reported
Date 2nd ELUR Approved by Commissioner:	Not reported
Date 2nd ELUR Received by Grantor:	Not reported
Date 2nd ELUR Executed by Grantor:	Not reported
Date 3rd ELUR Received For Review:	Not reported
Date of DEP Comments For Third ELUR:	Not reported
Date Complete Package For Third ELUR Assembled:	Not reported
Date Third Decision Document Approved by Commissioner:	Not reported
Date Third ELUR Received by Grantor:	Not reported
Date Third ELUR Executed by Grantor:	Not reported
Date 1st ELUR Recorded On The Land Records:	27-OCT-15

NIELSEN HARDWARE (Continued) **S117538866**

Date 2nd ELUR Recorded On The Land Records:	Not reported
Date 3rd ELUR Recorded On The Land Records:	Not reported
Date 1st Certificate of Title Was Received:	04-NOV-15
Date 2nd Certificate of Title Was Received:	Not reported
Date 3rd Certificate of Title Was Received:	Not reported
Date Request For 1st ELUR Release Request Received:	Not reported
Date of DEP Comments on the First ELUR Release Request:	Not reported
Date of Complete Application For 1st ELUR Release Assembled:	Not reported
Date Request For Second ELUR Release Request Received:	Not reported
Date of DEP comments on the 2nd ELUR Release Request:	Not reported
Date of Complete Application for 2nd ELUR Release Assembled:	Not reported
Date Request for Third ELUR Release Request Received:	Not reported
Date of DEP Comments on the third ELUR Release Request:	Not reported
Date of Complete Application for 3rd ELUR Release Assembled:	Not reported
Date of the 1st Release From the ELUR Approved:	Not reported
Date of the 2nd Release From the ELUR Approved:	Not reported
Date of the 3rd Release From the ELUR Approved:	Not reported
Was the 1st Release Recorded on the Land Records:	FALSE
Was the 2nd Release Recorded on the Land Records:	FALSE
Was the 3rd Release Recorded on the Land Records:	FALSE
Date the 1st Release Recorded on the Land Records:	Not reported
Date the 2nd Release Recorded on the Land Records:	Not reported
Date Request for 1st ELUR Restoration Request Received:	Not reported
Date of DEP comments on the 1st ELUR Restoration Request:	Not reported
Date the 1st ELUR Was Restored:	Not reported
Date Request For 2nd ELUR Restoration Request Received:	Not reported
Date of DEP Comments on the 2nd ELUR Restoration Request:	Not reported
Date the 2nd ELUR Restoration Request Was Complete:	Not reported
Date the 2nd ELUR was Restored:	Not reported
Date Request for 3rd ELUR Restoration Request Received:	Not reported
Date of DEP Comments on the 3rd ELUR Restoration Request:	Not reported
Date the 3rd ELUR Restoration Request Was Complete:	Not reported
Date the 3rd ELUR Was Restored:	Not reported
Was the 1st Restoration Recorded on the Land Records:	FALSE
Was the 2nd Restoration Recorded on the Land Records:	FALSE
Was the 3rd Restoration Recorded on the Land Records:	FALSE
Date the 1st Restoration Recorded on the Land Records:	Not reported
Date the 2nd Restoration Recorded on the Land Records:	Not reported
Date the 3rd Restoration Recorded on the Land Records:	Not reported
Date of NOV:	Not reported
Date NOV in Compliance:	Not reported
Name of Contact Person for ELUR:	Not reported
Contact Firm:	Not reported
Contact Address:	Not reported
Contact City/State/Zip:	Not reported
Request For Waiver Of Subordination Agreement Status:	Request approved
Direct Exposure Inaccessible Soil 22a-133k-2 B 3:	False
Pollutant Mobility Criteria Environ Isola Soil 22a-133k-2 C 4 B:	False
Prevent Disturbance Of Engineered Control 22a-133k-2 F 2 B Iv:	Not reported
NOV Number:	Not reported
Reason for NOV:	Not reported
More Than One ELUR For Site:	FALSE
ELUR Covers All/Part Of Property?:	Not reported
Direct Exposure PCBs Industrial Use Only 22a-133k-2 B 2 B:	False
Use Ind Groundwater Volatilization Criteria 22a-133k-3 C 2:	False
Use Ind Soil Gas Volatilization Criteria 22a-133k-3 C 3 A:	False
Pot Gw Vol Criteria Exceed ELUR No Bldg Const 22a-133k-3 C 5 A:	False

NIELSEN HARDWARE (Continued) **S117538866**

Tech Impract Of GW Remediation 22a-133k-3 E 2 C:	False
ELUR Prior To Reqs:	FALSE
Submittal_ID:	2279
Status and Updated Title Search:	Certificate of Title
Status Comment:	Not reported
Residential Activity - Clean water lense:	False
Inaccessible Soil and Residential Activity (PCBs):	False
Soil Polluted with Pesticides (Residential):	False
Soil Polluted with Pesticides (I/C):	False
Alternative Release-specific DEC:	False
WSPF (Commissioner):	False
WSPF (LEP Certified):	False
Engineered Control PMC (Commissioner):	False
Engineered Control DEC (Commissioner):	False
Engineered Control DEC (LEP Certified):	False
NAPL:	False
Alternative Release-specific VolC:	False
Alternative Method of Demonstrating Compliance VolC:	False
Vapor Mitigation:	False
Indoor Air Monitoring (VolC):	False
Groundwater Polluted with Pesticides:	False

---

217 **MARK MARIE** **CT LUST** **S105444326**
WSW **465 LEDYARD RD** **CT SPILLS** **N/A**
1/4-1/2 **HARTFORD, CT 06103** **CT CPCS**
0.446 mi.
2355 ft.

Relative:
Higher

Actual:
55 ft.

LUST:

Name:	MARK MARIE
Name 2:	Not reported
Address:	465 LEDYARD RD
Address 2:	Not reported
City,State,Zip:	HARTFORD, CT 06106
LUST Case Id:	36340
Release Date:	Not reported
Site Case ID:	9903643
Substance:	Not reported
Release Source:	Not reported
Release Cause:	Not reported
Release Identified:	Not reported
Case Number:	Not reported
Release Quantity:	Not reported
Facility City Number:	64

Detail As of 06/2020:

Name:	MARK MARIE
Name 2:	Not reported
Address:	465 LEDYARD RD
City,State,Zip:	HARTFORD, CT 06106
Address 2:	Not reported
LUST Id:	8289
UST Facility Id:	Not reported
LUST Case Id:	36340
Lust Status:	Lust Completed
Processing Status:	Not reported
EPA Reportable:	False
Motor Fuel:	False

MARK MARIE (Continued) **S105444326**

Diesel:	False
Gasoline:	False
Other:	False
Other Release:	Not reported
No Release:	False
Leak:	False
Tank:	False
Piping:	False
Overfill:	False
Removal:	False
Incident Date:	06/07/1999
Entry Date:	Not reported
Site Case Id:	9903643
UST Site Id:	Not reported
Cost Recovery Spill Case #:	Not reported
Old SITS Number:	Not reported
Case Log Id:	Not reported
Monthly Report Id:	0
UST Owner Id:	Not reported
LUST Owner Id:	Not reported
UST Event Id:	8470
Contact Info:	Not reported
Contact EMail:	Not reported
Site Contact City,St,Zip:	UNKNOWN
2nd Contact:	Not reported
2nd Contact EMail:	Not reported
2nd Contact Address:	Not reported
2nd Contact City,St,Zip:	UNKNOWN
2nd Contact Address 2:	Not reported
2nd Contact City 2:	Not reported
2nd Contact Phone Number:	Not reported
2nd Contact Fax Number:	Not reported
2nd Contact Type:	Not reported
Facility City Num:	64
Site Contact:	Not reported
Site Contact Address:	Not reported
Site Contact Add 2:	Not reported
Site Contact City 2:	Not reported
Site Contact Phone:	Not reported
Site Contact Fax:	Not reported
Site Contact Type:	Not reported
Department Contact 1:	Not reported
Department Contact 2:	Not reported
Referral Source:	Not reported
Offsite Source:	False
Date Referred:	Not reported
Emergency:	False
Private Heating Fuel:	True
Commercial Heating Fuel:	False
Commercial HF < 2100 Gal.:	False
Commercial HF > 2100 Gal.:	False
Commercial HF - Size Unk:	False
No LUST Site:	False
Cost Recvry Prgm Candidate:	False
OCSRD Complete:	True
Follow Up Flag:	False
Alternate Water Supply:	False

MARK MARIE (Continued) **S105444326**

Relocation:	False
Responsible Party:	False
Responsible EMail:	Not reported
Resp Party Name:	Not reported
Resp Party Address:	Not reported
Resp Party City,St,Zip:	Not reported
Resp Party Town Number:	UNKNOWN
Resp Party Phone:	Not reported
Resp Party Fax:	Not reported
Resp Party Name 2:	Not reported
Resp Party Address 2:	Not reported
Resp Party Phone 2:	Not reported
Investigator Id:	35
Follow Update:	Not reported
Area Lextent:	Not reported
Annual Precipitation:	Not reported
Affected Population:	Not reported
Population Setting:	Not reported
Ground Water Direction:	Not reported
Ground Water Gradient:	Not reported
Hydro Basin:	Not reported
Drastic:	Not reported
Geo Setting:	Not reported
Ground Water Classification:	Not reported
Receptor:	Not reported
Ground Water Flow Direction:	Not reported
Ground Water Depth:	Not reported
Areas Of Concern:	Not reported
Free Product Inches:	Not reported
Fund Date:	Not reported
Fund Planned:	No
Fund Obligated:	No
Fund Outlayed:	No
Fund Judgment:	No
Fund Recovered:	No
Cellar Borings:	False
Install Micro Wells:	False
Ground Water Sample:	False
Soil Sample:	False
Soil Gas:	False
Site Inspect:	False
Soil Excavate:	False
Geo Probe:	False
Survey:	False
Potable Well Sample:	False
Sample MWS:	False
Ground Water Gauging:	False
Soil Venting:	False
Active:	False
NOV Action:	None
NOV Issued:	Not reported
NOV Due:	Not reported
NOV Received:	Not reported
NOV Closed:	Not reported
NOV Disc Date:	Not reported
NOV Issued Date:	Not reported
NOV Compliance Sched:	Not reported

MARK MARIE (Continued) **S105444326**

NOV Admin Order:	Not reported
NOV Referred To Ag:	Not reported
Stop All NOV Actions:	False
Release Invest Rpt:	False
DEP App Letter 1:	False
Correct Action Plan:	False
DEP App Letter 2:	False
Rem Sys Install:	False
Rem Sys Install Date:	Not reported
Closure Date:	Not reported
Rem Sys Monitoring Rpt:	False
Qrtly Gwater Mon Rpts:	False
Closure Req Rpt:	False
DEP Closure Letter:	False
Referred To:	Not reported
No Wells:	Not reported
Lph Wells:	Not reported
User Stamp:	Not reported
Date Stamp:	Not reported
Correspondence:	Not reported
Environmental Impact:	Not reported
FollowUp:	Not reported
GW Comments:	Not reported
Location Desc:	Not reported
NOV Comments:	Not reported
Release Desc:	Not reported
Running Comments:	1000, Heating Oil, PRIVATE, REMOVAL OF 1K UST AND IMPACTED SOIL
Work Performed:	Not reported

SPILLS:

Name:	Not reported
Address:	465 LEDYARD RD
City,State,Zip:	HARTFORD, CT
Year of Database:	1999
Case Number:	9903643
Who Took Spill:	923
Assigned To:	No Response
Report Date:	06/07/1999
Report Time:	00:00 AM
Date Release:	06/07/1999
Time Responded:	00:00 AM
Corrective Action Taken:	Removed Tank, and Soil Removed
Cause Info:	Inground Tank Failure
Media Info:	Ground Water
Release Type:	petroleum
Reported By:	JOANNE
Phone:	860 6516545
Representing:	UNDERGROUND SYSTEMS
Terminated:	YES
Recovd (Total):	1000
Total (Water):	0
Facility Status:	Closed
Continuous Spill:	False
Released Substance:	#2 FUEL OIL
Qty:	1000.00 (Gallons)
Emergency Measure:	REMOVAL OF 1K UST AND IMPACTED SOIL

MARK MARIE (Continued) **S105444326**

Water Body: Groundwater
Discharger: MARK MARIE
Telephone: 860 2312600
Responsible Party: true
RP Address 1: 465 LEDYARD RD
RP City,St,Zip: HARTFORD, CT 06103
Historic: False
Waterbody: NA
Time Stamp: 1999-06-07 12:30:49
Sr Inspector: McCann, Mike
At Inspctor: **NO RESPONSE
User Stamp: Not reported
Comments: Not reported
Action: Removed Tank
Other Action: Not reported
Action: Soil Removed
Other Action: Not reported
Agency ID: DEP Dispatch
Other Agency: Not reported
DEP Bureau: Not reported
DEP Agency: Not reported
Cause ID: Inground Tank Failure
Other Cause: Not reported
Media ID: Ground Water
Other Media: Not reported
Class ID: Private
Other Class: Not reported
Release Type: petroleum
Other Release: Not reported
Waterbody: Groundwater
Other Wtrbody: Not reported

CPCS:
Name: MARK MARIE
Address: 465 LEDYARD RD
City,State,Zip: HARTFORD, CT 06103
Site Type: LUST
Lust Status code: 4
Lust Status: Lust Completed (DEP's significant hazard definition)
PTP Form: Not reported
Program: Not reported
Comments: 1000, Heating Oil, Private, Removal Of 1k Ust And Impacted Soil
Site Type Definition: Leaking Underground Storage Tanks Completed

---

218 **CITY OF HARTFORD** **CT LUST** **S104183092**
WSW **WEATHERSFIELD AVENUE** **CT SPILLS** **N/A**
1/4-1/2 **HARTFORD, CT 06103** **CT CPCS**
0.451 mi.
2382 ft.

Relative:
Higher

Actual:
58 ft.

LUST:
Name: CITY OF HARTFORD
Name 2: Not reported
Address: WEATHERSFIELD AVENUE
Address 2: Not reported
City,State,Zip: HARTFORD, CT 06106
LUST Case Id: 35834

CITY OF HARTFORD (Continued) **S104183092**

Release Date:	Not reported
Site Case ID:	9901748
Substance:	Not reported
Release Source:	Not reported
Release Cause:	Not reported
Release Identified:	Not reported
Case Number:	Not reported
Release Quantity:	Not reported
Facility City Number:	64

Detail As of 06/2020:

Name:	CITY OF HARTFORD
Name 2:	Not reported
Address:	WEATHERSFIELD AVENUE
City,State,Zip:	HARTFORD, CT 06106
Address 2:	Not reported
LUST Id:	7783
UST Facility Id:	Not reported
LUST Case Id:	35834
Lust Status:	Lust Completed
Processing Status:	Not reported
EPA Reportable:	False
Motor Fuel:	True
Diesel:	True
Gasoline:	False
Other:	False
Other Release:	Not reported
No Release:	False
Leak:	False
Tank:	False
Piping:	False
Overfill:	False
Removal:	False
Incident Date:	03/19/1999
Entry Date:	Not reported
Site Case Id:	9901748
UST Site Id:	Not reported
Cost Recovery Spill Case #:	Not reported
Old SITS Number:	Not reported
Case Log Id:	Not reported
Monthly Report Id:	0
UST Owner Id:	Not reported
LUST Owner Id:	Not reported
UST Event Id:	7964
Contact Info:	Not reported
Contact EMail:	Not reported
Site Contact City,St,Zip:	UNKNOWN
2nd Contact:	Not reported
2nd Contact EMail:	Not reported
2nd Contact Address:	Not reported
2nd Contact City,St,Zip:	UNKNOWN
2nd Contact Address 2:	Not reported
2nd Contact City 2:	Not reported
2nd Contact Phone Number:	Not reported
2nd Contact Fax Number:	Not reported
2nd Contact Type:	Not reported
Facility City Num:	64
Site Contact:	Not reported

CITY OF HARTFORD (Continued) **S104183092**

Site Contact Address:	Not reported
Site Contact Add 2:	Not reported
Site Contact City 2:	Not reported
Site Contact Phone:	Not reported
Site Contact Fax:	Not reported
Site Contact Type:	Not reported
Department Contact 1:	Not reported
Department Contact 2:	Not reported
Referral Source:	Not reported
Offsite Source:	False
Date Referred:	Not reported
Emergency:	False
Private Heating Fuel:	False
Commercial Heating Fuel:	False
Commercial HF < 2100 Gal.:	False
Commercial HF > 2100 Gal.:	False
Commercial HF - Size Unk:	False
No LUST Site:	False
Cost Recvry Prgm Candidate:	False
OCSRD Complete:	True
Follow Up Flag:	False
Alternate Water Supply:	False
Relocation:	False
Responsible Party:	False
Responsible EMail:	Not reported
Resp Party Name:	Not reported
Resp Party Address:	Not reported
Resp Party City,St,Zip:	Not reported
Resp Party Town Number:	UNKNOWN
Resp Party Phone:	Not reported
Resp Party Fax:	Not reported
Resp Party Name 2:	Not reported
Resp Party Address 2:	Not reported
Resp Party Phone 2:	Not reported
Investigator Id:	35
Follow Update:	Not reported
Area Lextent:	Not reported
Annual Precipitation:	Not reported
Affected Population:	Not reported
Population Setting:	Not reported
Ground Water Direction:	Not reported
Ground Water Gradient:	Not reported
Hydro Basin:	Not reported
Drastic:	Not reported
Geo Setting:	Not reported
Ground Water Classification:	Not reported
Receptor:	Not reported
Ground Water Flow Direction:	Not reported
Ground Water Depth:	Not reported
Areas Of Concern:	Not reported
Free Product Inches:	Not reported
Fund Date:	Not reported
Fund Planned:	No
Fund Obligated:	No
Fund Outlayed:	No
Fund Judgment:	No
Fund Recovered:	No

CITY OF HARTFORD (Continued) **S104183092**

Cellar Borings:	False
Install Micro Wells:	False
Ground Water Sample:	False
Soil Sample:	False
Soil Gas:	False
Site Inspect:	False
Soil Excavate:	False
Geo Probe:	False
Survey:	False
Potable Well Sample:	False
Sample MWS:	False
Ground Water Gauging:	False
Soil Venting:	False
Active:	False
NOV Action:	None
NOV Issued:	Not reported
NOV Due:	Not reported
NOV Received:	Not reported
NOV Closed:	Not reported
NOV Disc Date:	Not reported
NOV Issued Date:	Not reported
NOV Compliance Sched:	Not reported
NOV Admin Order:	Not reported
NOV Referred To Ag:	Not reported
Stop All NOV Actions:	False
Release Invest Rpt:	False
DEP App Letter 1:	False
Correct Action Plan:	False
DEP App Letter 2:	False
Rem Sys Install:	False
Rem Sys Install Date:	Not reported
Closure Date:	Not reported
Rem Sys Monitoring Rpt:	False
Qrtly Gwater Mon Rpts:	False
Closure Req Rpt:	False
DEP Closure Letter:	False
Referred To:	Not reported
No Wells:	Not reported
Lph Wells:	Not reported
User Stamp:	Not reported
Date Stamp:	Not reported
Correspondence:	Not reported
Environmental Impact:	Not reported
FollowUp:	Not reported
GW Comments:	Not reported
Location Desc:	Not reported
NOV Comments:	Not reported
Release Desc:	Not reported
Running Comments:	m, Diesel, GOVERNMENTAL, FUSS & O'NEIL WANTS TO ABANDONDED 2 -10,000 GALLON L.U.S.T'S DUE TO STRUCTURE PROBLEMS - T.P.H. LEVELS 4,000 P.P.M. OR LESS
Work Performed:	Not reported

SPILLS:

Name:	Not reported
Address:	WEATHERSFIELD AVENUE

CITY OF HARTFORD (Continued) **S104183092**

City,State,Zip: HARTFORD, CT
Year of Database: 1999
Case Number: 9901088
Who Took Spill: 922
Assigned To: Williamson, Matt
Report Date: 02/17/1999
Report Time: 00:00 AM
Date Release: 02/17/1999
Time Responded: 00:00 AM
Corrective Action Taken: Other (INVESTIGATED BY 934), and Investigated
Cause Info: Other (UNKNOWN)
Media Info: Surface Water
Release Type: petroleum
Reported By: MARSHAL HOOVER
Phone: 860 0000000
Representing: CONNECTICUT D.E.P. / P.E.R.D.
Terminated: NO
Recovd (Total): 0
Total (Water): 100
Facility Status: Closed
Continuous Spill: False
Released Substance: OIL
Qty: 100.00 (Gallons)
Emergency Measure: REPORTED BY MARSHAL HOOVER / P.E.R.D. -- UNKNOWN SOURCE -- IMPACT TO SOUTH MEADOW FLOOD CONTROL PROJECT
Water Body: River
Discharger: VINCI OIL TERMINAL
Telephone: Not reported
Responsible Party: false
RP Address 1: WEATHERSFIELD AVENUE
RP City,St,Zip: HARTFORD, CT 06103
Historic: False
Waterbody: SOUTH MEADOW FLOOD CONTROL PROJECT
Time Stamp: 1999-03-09 10:44:52
Sr Inspector: Aceto, John
At Inspctor: Williamson, Matt
User Stamp: Not reported
Comments: Not reported
Action: Other
Other Action: INVESTIGATED BY 934
Action: Investigated
Other Action: Not reported
Agency ID: DEP
Other Agency: Not reported
DEP Bureau: BUREAU OF WATER MANAGEMENT
DEP Agency: PERMITTING, ENFORCEMENT & REMEDIATION
Agency ID: DEP
Other Agency: Not reported
DEP Bureau: BUREAU OF WASTE MANAGEMENT
DEP Agency: OIL AND CHEMICAL SPILL RESPONSE
Cause ID: Other
Other Cause: UNKNOWN
Media ID: Surface Water
Other Media: Not reported
Class ID: inland Terminal
Other Class: Not reported
Class ID: Commercial

CITY OF HARTFORD (Continued) **S104183092**

Other Class: Not reported
Release Type: petroleum
Other Release: Not reported
Waterbody: River
Other Wtrbody: Not reported

CPCS:
Name: CITY OF HARTFORD
Address: WEATHERSFIELD AVENUE
City,State,Zip: HARTFORD, CT 06103
Site Type: LUST
Lust Status code: 4
Lust Status: Lust Completed (DEP's significant hazard definition)
PTP Form: Not reported
Program: Not reported
Comments: M, Diesel, Governmental, Fuss & O'neil Wants To Abandonded 2 -10,000 Gallon L.u.s.t's Due To Structure Problems - T.p.h. Levels 4,000 P.p.m. Or Less
Site Type Definition: Leaking Underground Storage Tanks Completed

---

AC219 **EQUITY BANK, (OWNERS)** **CT LUST** **S105840264**
West **91-93 AIRPORT RD.** **CT SPILLS** **N/A**
1/4-1/2 **HARTFORD, CT 06103** **CT CPCS**
0.453 mi. **CT ENF**
2394 ft. **Site 3 of 5 in cluster AC**

Relative: Higher
Actual: 45 ft.

LUST:
Name: EQUITY BANK, (OWNERS)
Name 2: Not reported
Address: 91-93 AIRPORT ROAD
Address 2: Not reported
City,State,Zip: HARTFORD, CT 06106
LUST Case Id: 33008
Release Date: Not reported
Site Case ID: 9702527
Substance: Not reported
Release Source: Not reported
Release Cause: Not reported
Release Identified: Not reported
Case Number: Not reported
Release Quantity: Not reported
Facility City Number: 64

Detail As of 06/2020:
Name: EQUITY BANK, (OWNERS)
Name 2: Not reported
Address: 91-93 AIRPORT ROAD
City,State,Zip: HARTFORD, CT 06106
Address 2: Not reported
LUST Id: 4883
UST Facility Id: Not reported
LUST Case Id: 33008
Lust Status: Lust Completed
Processing Status: Not reported
EPA Reportable: False
Motor Fuel: True
Diesel: True
Gasoline: False

EQUITY BANK, (OWNERS) (Continued) **S105840264**

Other:	False
Other Release:	Not reported
No Release:	False
Leak:	False
Tank:	False
Piping:	False
Overfill:	False
Removal:	False
Incident Date:	05/19/1997
Entry Date:	Not reported
Site Case Id:	9702527
UST Site Id:	Not reported
Cost Recovery Spill Case #:	Not reported
Old SITS Number:	Not reported
Case Log Id:	Not reported
Monthly Report Id:	0
UST Owner Id:	Not reported
LUST Owner Id:	Not reported
UST Event Id:	4994
Contact Info:	Not reported
Contact EMail:	Not reported
Site Contact City,St,Zip:	UNKNOWN
2nd Contact:	Freeman Companies
2nd Contact EMail:	Not reported
2nd Contact Address:	36 John Street
2nd Contact City,St,Zip:	64, CT 06106
2nd Contact Address 2:	Not reported
2nd Contact City 2:	Hartford
2nd Contact Phone Number:	Not reported
2nd Contact Fax Number:	Not reported
2nd Contact Type:	Not reported
Facility City Num:	64
Site Contact:	Jeff Graves (D-Tox)
Site Contact Address:	1160 Silas Deane Highway
Site Contact Add 2:	Not reported
Site Contact City 2:	Not reported
Site Contact Phone:	8602429953
Site Contact Fax:	Not reported
Site Contact Type:	Not reported
Department Contact 1:	Not reported
Department Contact 2:	Not reported
Referral Source:	Not reported
Offsite Source:	False
Date Referred:	Not reported
Emergency:	False
Private Heating Fuel:	False
Commercial Heating Fuel:	False
Commercial HF < 2100 Gal.:	False
Commercial HF > 2100 Gal.:	False
Commercial HF - Size Unk:	False
No LUST Site:	False
Cost Recvry Prgm Candidate:	False
OCSRD Complete:	True
Follow Up Flag:	False
Alternate Water Supply:	False
Relocation:	False
Responsible Party:	False

EQUITY BANK, (OWNERS) (Continued) **S105840264**

Responsible EMail:	Not reported
Resp Party Name:	Not reported
Resp Party Address:	Not reported
Resp Party City,St,Zip:	Not reported
Resp Party Town Number:	UNKNOWN
Resp Party Phone:	Not reported
Resp Party Fax:	Not reported
Resp Party Name 2:	Not reported
Resp Party Address 2:	Not reported
Resp Party Phone 2:	Not reported
Investigator Id:	14
Follow Update:	Not reported
Area Lextent:	Not reported
Annual Precipitation:	Not reported
Affected Population:	Not reported
Population Setting:	Not reported
Ground Water Direction:	Not reported
Ground Water Gradient:	Not reported
Hydro Basin:	Not reported
Drastic:	Not reported
Geo Setting:	Not reported
Ground Water Classification:	GB
Receptor:	Not reported
Ground Water Flow Direction:	Not reported
Ground Water Depth:	Not reported
Areas Of Concern:	Not reported
Free Product Inches:	Not reported
Fund Date:	Not reported
Fund Planned:	No
Fund Obligated:	No
Fund Outlayed:	No
Fund Judgment:	No
Fund Recovered:	No
Cellar Borings:	False
Install Micro Wells:	False
Ground Water Sample:	False
Soil Sample:	False
Soil Gas:	False
Site Inspect:	False
Soil Excavate:	False
Geo Probe:	False
Survey:	False
Potable Well Sample:	False
Sample MWS:	False
Ground Water Gauging:	False
Soil Venting:	False
Active:	False
NOV Action:	None
NOV Issued:	Not reported
NOV Due:	Not reported
NOV Received:	Not reported
NOV Closed:	Not reported
NOV Disc Date:	Not reported
NOV Issued Date:	Not reported
NOV Compliance Sched:	Not reported
NOV Admin Order:	Not reported
NOV Referred To Ag:	Not reported

EQUITY BANK, (OWNERS) (Continued) **S105840264**

Stop All NOV Actions:	False
Release Invest Rpt:	False
DEP App Letter 1:	False
Correct Action Plan:	False
DEP App Letter 2:	False
Rem Sys Install:	False
Rem Sys Install Date:	Not reported
Closure Date:	Not reported
Rem Sys Monitoring Rpt:	False
Qrtly Gwater Mon Rpts:	False
Closure Req Rpt:	False
DEP Closure Letter:	False
Referred To:	Not reported
No Wells:	Not reported
Lph Wells:	Not reported
User Stamp:	forresta/forresta
Date Stamp:	07/21/2016
Correspondence:	Not reported
Environmental Impact:	Not reported
FollowUp:	Not reported
GW Comments:	No wetlands loacted on site. No storm drains or catch basins at site.
Location Desc:	Not reported
NOV Comments:	Not reported
Release Desc:	Not reported
Running Comments:	Not reported
Work Performed:	Not reported

SPILLS:

Name:	Not reported
Address:	91-93 AIRPORT RD.
City,State,Zip:	HARTFORD, CT
Year of Database:	1997
Case Number:	9702527
Who Took Spill:	933
Assigned To:	DeCaprio, Mark
Report Date:	05/19/1997
Report Time:	00:00 AM
Date Release:	05/19/1997
Time Responded:	00:00 AM
Corrective Action Taken:	Removed Tank, and Soil Removed
Cause Info:	Transfer Line Failure, and Inground Tank Failure
Media Info:	Other (tank grave)
Release Type:	petroleum
Reported By:	jeff graves
Phone:	000 2429953
Representing:	d-tox
Terminated:	YES
Recovd (Total):	0
Total (Water):	0
Facility Status:	Closed
Continuous Spill:	False
Released Substance:	DIESEL FUEL
Qty:	5.00 (Gallons)
Emergency Measure:	tank pulled , soil removed, soil tested.
Water Body:	Groundwater
Discharger:	equity bank, (owners)

EQUITY BANK, (OWNERS) (Continued) **S105840264**

Telephone: Not reported
Responsible Party: true
RP Address 1: 1160 silas deane highway
RP City,St,Zip: WETHERSFIELD, CT 06109
Historic: False
Waterbody: Not reported
Time Stamp: 1997-07-17 13:54:15
Sr Inspector: Santacroce, Jim
At Inspctor: DeCaprio, Mark
User Stamp: Not reported
Comments: Not reported
Action: Removed Tank
Other Action: Not reported
Action: Soil Removed
Other Action: Not reported
Agency ID: Local Fire Marshal
Other Agency: Not reported
DEP Bureau: Not reported
DEP Agency: Not reported
Cause ID: Transfer Line Failure
Other Cause: Not reported
Cause ID: Inground Tank Failure
Other Cause: Not reported
Media ID: Other
Other Media: tank grave
Class ID: Commercial
Other Class: Not reported
Release Type: petroleum
Other Release: Not reported
Waterbody: Groundwater
Other Wtrbody: Not reported

CPCS:
Name: EQUITY BANK, (OWNERS)
Address: 91-93 AIRPORT RD.
City,State,Zip: HARTFORD, CT 06103
Site Type: LUST
Lust Status code: 4
Lust Status: Lust Completed (DEP’s significant hazard definition)
PTP Form: Not reported
Program: Not reported
Comments: Diesel Fuel, Commercial, Tank Pulled , Soil Removed, Soil Tested.
Site Type Definition: Leaking Underground Storage Tanks Completed

ENFORCEMENT:
Name: DENT’N SCRATCH MAGICIAN LLC
Address: 91-93 AIRPORT RD
City,State,Zip: HARTFORD, CT
Enforcement Action ID: HW-1127
Enforcement Type Code: NOV
Program Id: HWENF
Enforcement Action Date: 11/21/2000
Penalty Amount: Not reported
Sep Amt: Not reported
Bureau Name: BUREAU OF WASTE MANAGEMENT
Program: Not reported

EQUITY BANK, (OWNERS) (Continued) **S105840264**

Status:	Not reported
Date of Discovery:	Not reported
Resolution Date:	Not reported
Resolution Type:	Not reported
Staff:	Not reported
ENF Action Comment:	Not reported
Number Violations:	Not reported
Civil Penalty:	Not reported
SEP Description:	Not reported
Associated EIs:	Not reported
Client Affiliation Type:	Not reported
Affiliation Name:	Not reported
Affiliation Address Line1:	Not reported
Affiliation Address Line2:	Not reported
Affiliation City/State/Zip:	Not reported
Contact Title:	Not reported
Contact Name:	Not reported
Contact EMail:	Not reported

---

220 West 1/4-1/2 0.455 mi. 2403 ft.

DUNKIN DONUTS **CT SPILLS S107454959**
DUNKIN DONUTS 75 AIRPORT RD **CT CPCS N/A**
HARTFORD, CT 06103

Relative: Higher

Actual: 53 ft.

SPILLS:

Name:	Not reported
Address:	DUNKIN DONUTS 75 AIRPORT RD
City,State,Zip:	HARTFORD, CT
Year of Database:	1997
Case Number:	9705052
Who Took Spill:	936
Assigned To:	No Response
Report Date:	09/09/1997
Report Time:	00:00 AM
Date Release:	09/09/1997
Time Responded:	00:00 AM
Corrective Action Taken:	Pumped Out, and Removed Tank, and Soil Removed, and Other (soil tested)
Cause Info:	Inground Tank Failure
Media Info:	Other (groundsubsurface)
Release Type:	petroleum
Reported By:	joe hewes
Phone:	860 5438570
Representing:	bldg inspector city of hartford
Terminated:	YES
Recovd (Total):	0
Total (Water):	0
Facility Status:	Closed
Continuous Spill:	False
Released Substance:	#2 FUEL OIL
Qty:	0.00 (Gallons)
Emergency Measure:	soil removal & analysis attached no action required-CITY SAMPLED SOIL ON 9/10/97 AWAITING CONFIRMATION TPH RESULTS <1 WEEK -
Water Body:	Other (none)
Discharger:	dunkin donuts
Telephone:	Not reported
Responsible Party:	true
RP Address 1:	Not reported

DUNKIN DONUTS (Continued) **S107454959**

RP City,St,Zip: CT
Historic: False
Waterbody: n/a
Time Stamp: 1997-09-11 08:32:20
Sr Inspector: Wofford, Ron
At Inspctor: **NO RESPONSE
User Stamp: Not reported
Comments: Not reported
Action: Pumped Out
Other Action: Not reported
Action: Removed Tank
Other Action: Not reported
Action: Soil Removed
Other Action: Not reported
Action: Other
Other Action: soil tested
Agency ID: Local Fire Marshal
Other Agency: Not reported
DEP Bureau: Not reported
DEP Agency: Not reported
Cause ID: Inground Tank Failure
Other Cause: Not reported
Media ID: Other
Other Media: groundsubsurface
Release Type: petroleum
Other Release: Not reported
Waterbody: Other
Other Wtrbody: none

CPCS:
Name: DUNKIN DONUTS
Address: DUNKIN DONUTS 75 AIRPORT RD
City,State,Zip: HARTFORD, CT 06103
Site Type: LUST
Lust Status code: 4
Lust Status: Lust Completed (DEP's significant hazard definition)
PTP Form: Not reported
Program: Not reported
Comments: # 2 Heating Oil, , Soil Removal & Analysis Attached No Action Required-city Sampled Soil On 9/10/97 Awaiting Confirmation Tph Results <1 Week -
Site Type Definition: Leaking Underground Storage Tanks Completed

---

AD221 **10 RESERVE ROAD** **CT BROWNFIELDS** **S109591322**
NNW **10 RESERVE ROAD** **N/A**
1/4-1/2 **HARTFORD, CT**
0.456 mi.
2409 ft. **Site 1 of 2 in cluster AD**

Relative: **Lower**
Actual: **28 ft.**

BROWNFIELDS 2:
Region: 2
Data Source CD: EPA
Data Source: EPA Funded Brownfields Project

AD222 **10 RESERVE ROAD** **US BROWNFIELDS** **1016306812**
NNW **10 RESERVE ROAD** **FINDS** **N/A**
1/4-1/2 **HARTFORD, CT 2125**
0.456 mi.
2409 ft. **Site 2 of 2 in cluster AD**

Relative:
Lower

Actual:
28 ft.

US BROWNFIELDS:

Name:	10 RESERVE ROAD
Address:	10 RESERVE ROAD
City,State,Zip:	HARTFORD, CT 2125
Recipient Name:	R1 TBA - Connecticut (Pre-law Superfund TBA)
Grant Type:	TBA
Property Number:	-
Parcel size:	-
Latitude:	41.745457
Longitude:	-72.654263
HCM Label:	-
Map Scale:	-
Point of Reference:	-
Highlights:	-
Datum:	-
Acres Property ID:	10071
IC Data Access:	-
Start Date:	-
Redev Completition Date:	-
Completed Date:	-
Acres Cleaned Up:	-
Cleanup Funding:	-
Cleanup Funding Source:	-
Assessment Funding:	-
Assessment Funding Source:	-
Redevelopment Funding:	-
Redev. Funding Source:	-
Redev. Funding Entity Name:	-
Redevelopment Start Date:	-
Assessment Funding Entity:	-
Cleanup Funding Entity:	-
Grant Type:	Hazardous
Accomplishment Type:	Phase II Environmental Assessment
Accomplishment Count:	N
Cooperative Agreement Number:	n/a
Start Date:	2/11/2002
Ownership Entity:	-
Completion Date:	2/11/2002
Current Owner:	-
Did Owner Change:	-
Cleanup Required:	-
Video Available:	-
Photo Available:	-
Institutional Controls Required:	-
IC Category Proprietary Controls:	-
IC Cat. Info. Devices:	-
IC Cat. Gov. Controls:	-
IC Cat. Enforcement Permit Tools:	-
IC in place date:	-
IC in place:	U
State/tribal program date:	-
State/tribal program ID:	-
State/tribal NFA date:	-

10 RESERVE ROAD (Continued) **1016306812**

Air cleaned:	-
Asbestos found:	-
Asbestos cleaned:	-
Controled substance found:	-
Controled substance cleaned:	-
Drinking water affected:	-
Drinking water cleaned:	-
Groundwater affected:	-
Groundwater cleaned:	-
Lead contaminant found:	-
Lead cleaned up:	-
No media affected:	-
Unknown media affected:	-
Other cleaned up:	-
Other metals found:	-
Other metals cleaned:	-
Other contaminants found:	-
Other contams found description:	-
PAHs found:	-
PAHs cleaned up:	-
PCBs found:	-
PCBs cleaned up:	-
Petro products found:	-
Petro products cleaned:	-
Sediments found:	-
Sediments cleaned:	-
Soil affected:	-
Soil cleaned up:	-
Surface water cleaned:	-
VOCs found:	-
VOCs cleaned:	-
Cleanup other description:	-
Num. of cleanup and re-dev. jobs:	-
Past use greenspace acreage:	-
Past use residential acreage:	-
Surface Water:	-
Past use commercial acreage:	-
Past use industrial acreage:	-
Future use greenspace acreage:	-
Future use residential acreage:	-
Future use commercial acreage:	-
Future use industrial acreage:	-
Superfund Fed. landowner flag:	-
Arsenic cleaned up:	-
Cadmium cleaned up:	-
Chromium cleaned up:	-
Copper cleaned up:	-
Iron cleaned up:	-
mercury cleaned up:	-
Nickel Cleaned Up:	-
No clean up:	-
Pesticides cleaned up:	-
Selenium cleaned up:	-
SVOCs cleaned up:	-
Unknown clean up:	-
Arsenic contaminant found:	-
Cadmium contaminant found:	-

10 RESERVE ROAD (Continued) **1016306812**

Chromium contaminant found:	-
Copper contaminant found:	-
Iron contaminant found:	-
Mercury contaminant found:	-
Nickel contaminant found:	-
No contaminant found:	-
Pesticides contaminant found:	-
Selenium contaminant found:	-
SVOCs contaminant found:	-
Unknown contaminant found:	-
Future Use: Multistory	-
Media affected Bluiding Material:	-
Media affected indoor air:	-
Building material media cleaned up:	-
Indoor air media cleaned up:	-
Unknown media cleaned up:	-
Past Use: Multistory	-
Property Description:	-
Below Poverty Number:	142
Below Poverty Percent:	48.63
Meidan Income:	1224
Meidan Income Number:	219
Meidan Income Percent:	75
Vacant Housing Number:	15
Vacant Housing Percent:	12.67
Unemployed Number:	34
Unemployed Percent:	11.64

Name:	10 RESERVE ROAD
Address:	10 RESERVE ROAD
City,State,Zip:	HARTFORD, CT 2125
Recipient Name:	R1 TBA - Connecticut (Pre-law Superfund TBA)
Grant Type:	TBA
Property Number:	-
Parcel size:	-
Latitude:	41.745457
Longitude:	-72.654263
HCM Label:	-
Map Scale:	-
Point of Reference:	-
Highlights:	-
Datum:	-
Acres Property ID:	10071
IC Data Access:	-
Start Date:	-
Redev Completition Date:	-
Completed Date:	-
Acres Cleaned Up:	-
Cleanup Funding:	-
Cleanup Funding Source:	-
Assessment Funding:	1
Assessment Funding Source:	EPA
Redevelopment Funding:	-
Redev. Funding Source:	-
Redev. Funding Entity Name:	-
Redevelopment Start Date:	-
Assessment Funding Entity:	US EPA - TBA Funding

10 RESERVE ROAD (Continued) **1016306812**

Cleanup Funding Entity:	-
Grant Type:	Hazardous
Accomplishment Type:	Phase I Environmental Assessment
Accomplishment Count:	Y
Cooperative Agreement Number:	n/a
Start Date:	2/11/2002
Ownership Entity:	-
Completion Date:	2/11/2002
Current Owner:	-
Did Owner Change:	-
Cleanup Required:	-
Video Available:	-
Photo Available:	-
Institutional Controls Required:	-
IC Category Proprietary Controls:	-
IC Cat. Info. Devices:	-
IC Cat. Gov. Controls:	-
IC Cat. Enforcement Permit Tools:	-
IC in place date:	-
IC in place:	U
State/tribal program date:	-
State/tribal program ID:	-
State/tribal NFA date:	-
Air cleaned:	-
Asbestos found:	-
Asbestos cleaned:	-
Controled substance found:	-
Controled substance cleaned:	-
Drinking water affected:	-
Drinking water cleaned:	-
Groundwater affected:	-
Groundwater cleaned:	-
Lead contaminant found:	-
Lead cleaned up:	-
No media affected:	-
Unknown media affected:	-
Other cleaned up:	-
Other metals found:	-
Other metals cleaned:	-
Other contaminants found:	-
Other contams found description:	-
PAHs found:	-
PAHs cleaned up:	-
PCBs found:	-
PCBs cleaned up:	-
Petro products found:	-
Petro products cleaned:	-
Sediments found:	-
Sediments cleaned:	-
Soil affected:	-
Soil cleaned up:	-
Surface water cleaned:	-
VOCs found:	-
VOCs cleaned:	-
Cleanup other description:	-
Num. of cleanup and re-dev. jobs:	-
Past use greenspace acreage:	-

10 RESERVE ROAD (Continued) **1016306812**

Past use residential acreage:	-
Surface Water:	-
Past use commercial acreage:	-
Past use industrial acreage:	-
Future use greenspace acreage:	-
Future use residential acreage:	-
Future use commercial acreage:	-
Future use industrial acreage:	-
Superfund Fed. landowner flag:	-
Arsenic cleaned up:	-
Cadmium cleaned up:	-
Chromium cleaned up:	-
Copper cleaned up:	-
Iron cleaned up:	-
mercury cleaned up:	-
Nickel Cleaned Up:	-
No clean up:	-
Pesticides cleaned up:	-
Selenium cleaned up:	-
SVOCs cleaned up:	-
Unknown clean up:	-
Arsenic contaminant found:	-
Cadmium contaminant found:	-
Chromium contaminant found:	-
Copper contaminant found:	-
Iron contaminant found:	-
Mercury contaminant found:	-
Nickel contaminant found:	-
No contaminant found:	-
Pesticides contaminant found:	-
Selenium contaminant found:	-
SVOCs contaminant found:	-
Unknown contaminant found:	-
Future Use: Multistory	-
Media affected Bluiding Material:	-
Media affected indoor air:	-
Building material media cleaned up:	-
Indoor air media cleaned up:	-
Unknown media cleaned up:	-
Past Use: Multistory	-
Property Description:	-
Below Poverty Number:	142
Below Poverty Percent:	48.63
Meidan Income:	1224
Meidan Income Number:	219
Meidan Income Percent:	75
Vacant Housing Number:	15
Vacant Housing Percent:	12.67
Unemployed Number:	34
Unemployed Percent:	11.64

Name:	10 RESERVE ROAD
Address:	10 RESERVE ROAD
City,State,Zip:	HARTFORD, CT 2125
Recipient Name:	R1 TBA - Connecticut (Pre-law Superfund TBA)
Grant Type:	TBA
Property Number:	-

10 RESERVE ROAD (Continued) **1016306812**

Parcel size:	-
Latitude:	41.745457
Longitude:	-72.654263
HCM Label:	-
Map Scale:	-
Point of Reference:	-
Highlights:	-
Datum:	-
Acres Property ID:	10071
IC Data Access:	-
Start Date:	-
Redev Completition Date:	-
Completed Date:	-
Acres Cleaned Up:	-
Cleanup Funding:	-
Cleanup Funding Source:	-
Assessment Funding:	-
Assessment Funding Source:	-
Redevelopment Funding:	-
Redev. Funding Source:	-
Redev. Funding Entity Name:	-
Redevelopment Start Date:	-
Assessment Funding Entity:	-
Cleanup Funding Entity:	-
Grant Type:	Hazardous
Accomplishment Type:	Supplemental Assessment
Accomplishment Count:	N
Cooperative Agreement Number:	n/a
Start Date:	11/26/2002
Ownership Entity:	-
Completion Date:	11/26/2002
Current Owner:	-
Did Owner Change:	-
Cleanup Required:	-
Video Available:	-
Photo Available:	-
Institutional Controls Required:	-
IC Category Proprietary Controls:	-
IC Cat. Info. Devices:	-
IC Cat. Gov. Controls:	-
IC Cat. Enforcement Permit Tools:	-
IC in place date:	-
IC in place:	U
State/tribal program date:	-
State/tribal program ID:	-
State/tribal NFA date:	-
Air cleaned:	-
Asbestos found:	-
Asbestos cleaned:	-
Controled substance found:	-
Controled substance cleaned:	-
Drinking water affected:	-
Drinking water cleaned:	-
Groundwater affected:	-
Groundwater cleaned:	-
Lead contaminant found:	-
Lead cleaned up:	-

10 RESERVE ROAD (Continued) **1016306812**

No media affected:	-
Unknown media affected:	-
Other cleaned up:	-
Other metals found:	-
Other metals cleaned:	-
Other contaminants found:	-
Other contams found description:	-
PAHs found:	-
PAHs cleaned up:	-
PCBs found:	-
PCBs cleaned up:	-
Petro products found:	-
Petro products cleaned:	-
Sediments found:	-
Sediments cleaned:	-
Soil affected:	-
Soil cleaned up:	-
Surface water cleaned:	-
VOCs found:	-
VOCs cleaned:	-
Cleanup other description:	-
Num. of cleanup and re-dev. jobs:	-
Past use greenspace acreage:	-
Past use residential acreage:	-
Surface Water:	-
Past use commercial acreage:	-
Past use industrial acreage:	-
Future use greenspace acreage:	-
Future use residential acreage:	-
Future use commercial acreage:	-
Future use industrial acreage:	-
Superfund Fed. landowner flag:	-
Arsenic cleaned up:	-
Cadmium cleaned up:	-
Chromium cleaned up:	-
Copper cleaned up:	-
Iron cleaned up:	-
mercury cleaned up:	-
Nickel Cleaned Up:	-
No clean up:	-
Pesticides cleaned up:	-
Selenium cleaned up:	-
SVOCs cleaned up:	-
Unknown clean up:	-
Arsenic contaminant found:	-
Cadmium contaminant found:	-
Chromium contaminant found:	-
Copper contaminant found:	-
Iron contaminant found:	-
Mercury contaminant found:	-
Nickel contaminant found:	-
No contaminant found:	-
Pesticides contaminant found:	-
Selenium contaminant found:	-
SVOCs contaminant found:	-
Unknown contaminant found:	-
Future Use: Multistory	-

10 RESERVE ROAD (Continued) **1016306812**

Media affected Bluiding Material:	-
Media affected indoor air:	-
Building material media cleaned up:	-
Indoor air media cleaned up:	-
Unknown media cleaned up:	-
Past Use: Multistory	-
Property Description:	-
Below Poverty Number:	142
Below Poverty Percent:	48.63
Meidan Income:	1224
Meidan Income Number:	219
Meidan Income Percent:	75
Vacant Housing Number:	15
Vacant Housing Percent:	12.67
Unemployed Number:	34
Unemployed Percent:	11.64

FINDS:
Registry ID: 110015330006

Click Here for FRS Facility Detail Report:

Environmental Interest/Information System:
US EPA Assessment, Cleanup and Redevelopment Exchange System (ACRES) is an federal online database for Brownfields Grantees to electronically submit data directly to EPA.

Click this hyperlink while viewing on your computer to access additional FINDS: detail in the EDR Site Report.

AC223 **AIRPORT ROAD AUTO BODY INC** **CT LUST** **S109739362**
West **80 AIRPORT RD** **CT SPILLS** **N/A**
1/4-1/2 **HARTFORD, CT 06114** **CT ENF**
0.473 mi. **CT NPDES**
2496 ft. **Site 4 of 5 in cluster AC**

Relative: Higher
Actual: 50 ft.

LUST:

Name:	Not reported
Name 2:	Not reported
Address:	80 AIRPORT ROAD
Address 2:	Not reported
City,State,Zip:	HARTFORD, CT
LUST Case Id:	28356
Release Date:	06/17/1991
Site Case ID:	64-5705
Substance:	Gasoline
Release Source:	Tank
Release Cause:	Unknown
Release Identified:	Other - water in tank
Case Number:	0091-02433
Release Quantity:	260 gallosn product
Facility City Number:	Not reported

Detail As of 06/2020:

Name:	SHORT STOP (FORMER AIRPORT ROAD AUTOBODY)
Name 2:	Not reported
Address:	80 AIRPORT ROAD
City,State,Zip:	HARTFORD, CT 06106
Address 2:	Not reported

AIRPORT ROAD AUTO BODY INC (Continued) **S109739362**

LUST Id:	330
UST Facility Id:	5705
LUST Case Id:	28356
Lust Status:	Cleanup Initiated
Processing Status:	Not reported
EPA Reportable:	True
Motor Fuel:	True
Diesel:	False
Gasoline:	True
Other:	False
Other Release:	Not reported
No Release:	False
Leak:	False
Tank:	False
Piping:	False
Overfill:	False
Removal:	False
Incident Date:	06/17/1991
Entry Date:	Not reported
Site Case Id:	Not reported
UST Site Id:	367
Cost Recovery Spill Case #:	Not reported
Old SITS Number:	9102433
Case Log Id:	Not reported
Monthly Report Id:	0
UST Owner Id:	343
LUST Owner Id:	Not reported
UST Event Id:	329
Contact Info:	Not reported
Contact EMail:	Not reported
Site Contact City,St,Zip:	UNKNOWN
2nd Contact:	Not reported
2nd Contact EMail:	Not reported
2nd Contact Address:	Not reported
2nd Contact City,St,Zip:	UNKNOWN
2nd Contact Address 2:	Not reported
2nd Contact City 2:	Not reported
2nd Contact Phone Number:	Not reported
2nd Contact Fax Number:	Not reported
2nd Contact Type:	Not reported
Facility City Num:	64
Site Contact:	Service Station Equipment
Site Contact Address:	Not reported
Site Contact Add 2:	Not reported
Site Contact City 2:	Not reported
Site Contact Phone:	Not reported
Site Contact Fax:	Not reported
Site Contact Type:	Not reported
Department Contact 1:	Not reported
Department Contact 2:	Not reported
Referral Source:	Not reported
Offsite Source:	False
Date Referred:	Not reported
Emergency:	False
Private Heating Fuel:	False
Commercial Heating Fuel:	False
Commercial HF < 2100 Gal.:	False

AIRPORT ROAD AUTO BODY INC (Continued) **S109739362**

Commercial HF > 2100 Gal.:	False
Commercial HF - Size Unk:	False
No LUST Site:	False
Cost Recvry Prgm Candidate:	False
OCSRD Complete:	False
Follow Up Flag:	False
Alternate Water Supply:	False
Relocation:	False
Responsible Party:	False
Responsible EMail:	Not reported
Resp Party Name:	Antonio Cavallaro
Resp Party Address:	81 Hayes Road
Resp Party City,St,Zip:	Rocky Hill, CT 060671070
Resp Party Town Number:	119
Resp Party Phone:	2035299965
Resp Party Fax:	Not reported
Resp Party Name 2:	Not reported
Resp Party Address 2:	Not reported
Resp Party Phone 2:	2032962639
Investigator Id:	32
Follow Update:	Not reported
Area Lextent:	Not reported
Annual Precipitation:	Not reported
Affected Population:	Not reported
Population Setting:	Not reported
Ground Water Direction:	Not reported
Ground Water Gradient:	Not reported
Hydro Basin:	Not reported
Drastic:	Not reported
Geo Setting:	Not reported
Ground Water Classification:	Not reported
Receptor:	Not reported
Ground Water Flow Direction:	Not reported
Ground Water Depth:	Not reported
Areas Of Concern:	Not reported
Free Product Inches:	Not reported
Fund Date:	Not reported
Fund Planned:	No
Fund Obligated:	No
Fund Outlayed:	No
Fund Judgment:	No
Fund Recovered:	No
Cellar Borings:	False
Install Micro Wells:	False
Ground Water Sample:	False
Soil Sample:	False
Soil Gas:	False
Site Inspect:	False
Soil Excavate:	False
Geo Probe:	False
Survey:	False
Potable Well Sample:	False
Sample MWS:	False
Ground Water Gauging:	False
Soil Venting:	False
Active:	False
NOV Action:	None

AIRPORT ROAD AUTO BODY INC (Continued) **S109739362**

NOV Issued:	Not reported
NOV Due:	Not reported
NOV Received:	Not reported
NOV Closed:	Not reported
NOV Disc Date:	Not reported
NOV Issued Date:	Not reported
NOV Compliance Sched:	Not reported
NOV Admin Order:	Not reported
NOV Referred To Ag:	Not reported
Stop All NOV Actions:	False
Release Invest Rpt:	False
DEP App Letter 1:	False
Correct Action Plan:	False
DEP App Letter 2:	False
Rem Sys Install:	False
Rem Sys Install Date:	Not reported
Closure Date:	Not reported
Rem Sys Monitoring Rpt:	False
Qrtly Gwater Mon Rpts:	False
Closure Req Rpt:	False
DEP Closure Letter:	False
Referred To:	Not reported
No Wells:	Not reported
Lph Wells:	Not reported
User Stamp:	forresta/forresta
Date Stamp:	08/19/2016
Correspondence:	Not reported
Environmental Impact:	Not reported
FollowUp:	Not reported
GW Comments:	Not reported
Location Desc:	Not reported
NOV Comments:	Not reported
Release Desc:	Not reported
Running Comments:	Spills Files, UST Enforcement Files, Cleanup Fund Files, and LUST FilesOpen LUST Cases:0091-02433 is linked to CF 367
Work Performed:	1975: In January, one 4,000-gallon gasoline UST and two3,000-gallon gasoline USTs were installed on site.1991: In June, the 3,000-gallon and 4,000-gallon gasoline USTs, installed in 1975, was removed from site. On July 17th, a release was reported for the 4,000-gallon UST that was found to be taking on water, the water in tank was initially detected in March.1994: In December, two 8,000-gallon gasoline USTs and one 6,000-gallon diesel UST were installed on site.2010: On May 26th a reported fuel tank failure (2010-03092) resulted in the release ~20-gallons of gasoline.

SPILLS:

Name:	Not reported
Address:	80 AIRPORT RD
City,State,Zip:	HARTFORD, CT
Year of Database:	2002
Case Number:	200203337
Who Took Spill:	925
Assigned To:	No Response
Report Date:	05/21/2002
Report Time:	00:00 AM
Date Release:	05/21/2002

AIRPORT ROAD AUTO BODY INC (Continued) **S109739362**

Time Responded: 00:00 AM
Corrective Action Taken: Cleaned
Cause Info: Other (historic)
Media Info: Ground Surface, and Other (subsurface)
Release Type: petroleum
Reported By: greg job
Phone: 860 4340811
Representing: pasqualini construction
Terminated: YES
Recovd (Total): 0
Total (Water): 0
Facility Status: Closed
Continuous Spill: False
Released Substance: GASOLINE CONTAMINATED SOIL
Qty: 0.00 (Gallons)
Emergency Measure: to stockpile on poly, most likely historic per caller
Water Body: Other (na)
Discharger: tony cavalario
Telephone: 860 2962639
Responsible Party: true
RP Address 1: Not reported
RP City,St,Zip: CT
Historic: False
Waterbody: Not reported
Time Stamp: 2002-05-21 13:13:46
Sr Inspector: LIANO, MARK
At Inspctor: **NO RESPONSE
User Stamp: Not reported
Comments: Not reported
Action: Cleaned
Other Action: Not reported
Agency ID: DEP
Other Agency: Not reported
DEP Bureau: BUREAU OF WASTE MANAGEMENT
DEP Agency: OIL AND CHEMICAL SPILL RESPONSE
Cause ID: Other
Other Cause: historic
Media ID: Ground Surface
Other Media: Not reported
Media ID: Other
Other Media: subsurface
Class ID: Commercial
Other Class: Not reported
Release Type: petroleum
Other Release: Not reported
Waterbody: Other
Other Wtrbody: na

Name: Not reported
Address: 80 AIRPORT RD
City,State,Zip: HARTFORD, CT
Year of Database: 2010
Case Number: 201003092
Who Took Spill: 204
Assigned To: Poynton, Dave
Report Date: 05/26/2010
Report Time: 00:00 AM

AIRPORT ROAD AUTO BODY INC (Continued) **S109739362**

Date Release: 05/26/2010
Time Responded: 00:00 AM
Corrective Action Taken: Contracted, and Investigated
Cause Info: Fuel Tank Failure
Media Info: Ground Surface
Release Type: petroleum
Reported By: 038
Phone: 860 7228206
Representing: fd
Terminated: YES
Recovd (Total): 0
Total (Water): 0
Facility Status: CLOSED
Continuous Spill: False
Released Substance: GASOLINE
Qty: ~ 20.00 (Gallons)
Emergency Measure: Not reported
Water Body: Catch Basin
Discharger: KENNETH MURRAY
Telephone: 203 9101725
Responsible Party: true
RP Address 1: 53 CRAIGIE AVENUE
RP City,St,Zip: WATERBURY, CT 06702
Historic: False
Waterbody: Not reported
Time Stamp: 2010-06-29 10:48:27
Sr Inspector: therrien,adam
At Inspctor: POYNTON, DAVE
User Stamp: mgranill
Comments: Not reported
Action: Contracted
Other Action: Not reported
Action: Investigated
Other Action: Not reported
Agency ID: DEP Dispatch
Other Agency: Not reported
DEP Bureau: Not reported
DEP Agency: Not reported
Agency ID: LOCAL FIRE DEPARTMENT
Other Agency: Not reported
DEP Bureau: Not reported
DEP Agency: Not reported
Cause ID: Fuel Tank Failure
Other Cause: Not reported
Media ID: Ground Surface
Other Media: Not reported
Class ID: Commercial
Other Class: Not reported
Release Type: petroleum
Other Release: Not reported
Waterbody: Catch Basin
Other Wtrbody: Not reported

Name: Not reported
Address: 80 AIRPORT RD
City,State,Zip: HARTFORD, CT
Year of Database: 2012

AIRPORT ROAD AUTO BODY INC (Continued) **S109739362**

Case Number: 201204603
Who Took Spill: 204
Assigned To: Shuler, Robert
Report Date: 08/23/2012
Report Time: 00:00 AM
Date Release: 08/23/2012
Time Responded: 00:00 AM
Corrective Action Taken: Investigated
Cause Info: Transfer Line Failure
Media Info: Ground Surface
Release Type: petroleum
Reported By: liz
Phone: 860 7228206
Representing: fd
Terminated: NO
Recovd (Total): 0
Total (Water): 0
Facility Status: CLOSED
Continuous Spill: False
Released Substance: PETROLEUM
Qty: 0.00 (Gallons)
Emergency Measure: Water main break near fuel tanks FD requesting our assistance.
Water Body: Not reported
Discharger: Not reported
Telephone: Not reported
Responsible Party: Not reported
RP Address 1: Not reported
RP City,St,Zip: CT
Historic: False
Waterbody: Not reported
Time Stamp: 2013-03-22 14:36:38
Sr Inspector: therrien,adam
At Inspctor: SHULER, ROBERT
User Stamp: GranilloM
Comments: Not reported
Action: Investigated
Other Action: Not reported
Agency ID: DEP Dispatch
Other Agency: Not reported
DEP Bureau: Not reported
DEP Agency: Not reported
Agency ID: LOCAL FIRE DEPARTMENT
Other Agency: Not reported
DEP Bureau: Not reported
DEP Agency: Not reported
Cause ID: Transfer Line Failure
Other Cause: Not reported
Media ID: Ground Surface
Other Media: Not reported
Class ID: Utility
Other Class: Not reported
Release Type: petroleum
Other Release: Not reported

Name: Not reported
Address: 80 AIRPORT RD
City,State,Zip: HARTFORD, CT

AIRPORT ROAD AUTO BODY INC (Continued) **S109739362**

Year of Database: 2012
Case Number: 201204604
Who Took Spill: 208
Assigned To: Shuler, Robert
Report Date: 08/23/2012
Report Time: 00:00 AM
Date Release: 08/23/2012
Time Responded: 00:00 AM
Corrective Action Taken: Investigated
Cause Info: Container Failure
Media Info: Ground Surface
Release Type: petroleum
Reported By: Robert Shuler
Phone: 860 4243338
Representing: DEEP
Terminated: YES
Recovd (Total): 0
Total (Water): 0
Facility Status: CLOSED
Continuous Spill: False
Released Substance: DIESEL FUEL
Qty: 5.00 (Gallons)
Emergency Measure: Diesel in despenser pans. ESI retained.
Water Body: Not reported
Discharger: AIRPORT ROAD AUTOBODY
Telephone: 860 2962639
Responsible Party: true
RP Address 1: 80 AIRPORT ROAD
RP City,St,Zip: Hartford, CT 06103
Historic: False
Waterbody: Not reported
Time Stamp: 2013-03-22 14:44:50
Sr Inspector: Monarca, Vincent
At Inspctor: SHULER, ROBERT
User Stamp: GranilloM
Comments: Not reported
Action: Investigated
Other Action: Not reported
Agency ID: DEP Dispatch
Other Agency: Not reported
DEP Bureau: Not reported
DEP Agency: Not reported
Cause ID: Container Failure
Other Cause: Not reported
Media ID: Ground Surface
Other Media: Not reported
Class ID: Private
Other Class: Not reported
Release Type: petroleum
Other Release: Not reported

ENFORCEMENT:
Name: AIRPORT ROAD AUTO BODY INC
Address: 80 AIRPORT RD
City,State,Zip: HARTFORD, CT
Enforcement Action ID: NOVUST-PC11-0002
Enforcement Type Code: Notice Of Violation

AIRPORT ROAD AUTO BODY INC (Continued) **S109739362**

Program Id:	Not reported
Enforcement Action Date:	04/06/2011
Penalty Amount:	$0.00
Sep Amt:	Not reported
Bureau Name:	Materials Management & Compliance Assurance
Program:	Storage Tank Enforcement Unit (STEU)
Status:	Active
Date of Discovery:	Not reported
Resolution Date:	Not reported
Resolution Type:	Not reported
Staff:	Wilde Philip G
ENF Action Comment:	Annual Tightness Test for Pressurized Piping was not preformed.. ATG is not checking portion of the tank that routinely contains product (for most models, tank level must be at least 50%).. Documentation of an annual passing cathodic protection test for
Number Violations:	10
Civil Penalty:	Not reported
SEP Description:	Not reported
Associated EIs:	Underground Storage Tank Registration (64-5705)
Client Affiliation Type:	Not reported
Affiliation Name:	Not reported
Affiliation Address Line1:	Not reported
Affiliation Address Line2:	Not reported
Affiliation City/State/Zip:	Not reported
Contact Title:	Not reported
Contact Name:	Not reported
Contact EMail:	Not reported

Name:	AIRPORT ROAD AUTO BODY INC
Address:	80 AIRPORT RD
City,State,Zip:	HARTFORD, CT 06114
Enforcement Action ID:	NOVUST-MC214-0012
Enforcement Type Code:	Notice Of Violation
Program Id:	Not reported
Enforcement Action Date:	03/13/2014
Penalty Amount:	$0.00
Sep Amt:	Not reported
Bureau Name:	Materials Management & Compliance Assurance
Program:	Underground Storage Tank Enforcement
Status:	Active
Date of Discovery:	03/12/2014
Resolution Date:	Not reported
Resolution Type:	None
Staff:	Wilde Philip
ENF Action Comment:	Spill containment device was not maintained in good working order. The spill containment device shall be replaced, repaired or cleaned to enable the device to collect and hold a minimum 5-gallon spill during a product delivery.. The annual tightness test documentation was not available for the piping. . The Departments inspector has determined that there is liquid or evidence of liquid accumulating in sump.. The passing annual line leak detector test documentation was not maintained..
Number Violations:	10
Civil Penalty:	Not reported
SEP Description:	Not reported
Associated EIs:	Underground Storage Tank Notification (64-5705)
Client Affiliation Type:	Respondent

AIRPORT ROAD AUTO BODY INC (Continued) **S109739362**

Affiliation Name:	SHORT STOP, INC.
Affiliation Address Line1:	80 Airport Rd
Affiliation Address Line2:	Not reported
Affiliation City/State/Zip:	Hartford, CT 06114
Contact Title:	Not reported
Contact Name:	Not reported
Contact EMail:	Not reported

NPDES:

Name:	AIRPORT ROAD AUTO BODY INC
Address:	80 AIRPORT RD
City:	HARTFORD
Town Id:	Not reported
Company Name:	Not reported
Permit Number:	GVM000684
Permit Issued Date:	11/17/2004
Permit Expiration Date:	01/23/2011
Application Received Date:	Not reported
Affiliation Type:	Permittee
Permit EI Type:	Vehicle Maintenance Wastewater-GP
App Id:	200402855
Site Address Description:	Not reported
Site Address Line 2:	Not reported
Permit Description:	RENEWAL VEHICLE MAINTENANCE WASTEWATER-PERMIT #GVS000529
Status:	Expired
Affiliate Address Line 1:	80-84 AIRPORT RD
Affiliate Address Line 2:	Not reported
Affiliate City/State/Zip:	HARTFORD, CT
Contact Name:	ANTONIO CAVALLARO
Contact Title:	Not reported
Contact EMail:	Not reported

Name:	AIRPORT ROAD AUTO BODY INC
Address:	80 AIRPORT RD
City:	HARTFORD
Town Id:	Not reported
Company Name:	Not reported
Permit Number:	GVM000684
Permit Issued Date:	02/28/2011
Permit Expiration Date:	01/23/2021
Application Received Date:	Not reported
Affiliation Type:	Permittee
Permit EI Type:	Vehicle Maintenance Wastewater-GP
App Id:	201101062
Site Address Description:	Not reported
Site Address Line 2:	Not reported
Permit Description:	Permit Renewal #GVM000684
Status:	Expired
Affiliate Address Line 1:	80-84 AIRPORT RD
Affiliate Address Line 2:	Not reported
Affiliate City/State/Zip:	HARTFORD, CT
Contact Name:	ANTONIO CAVALLARO
Contact Title:	Not reported
Contact EMail:	Not reported

AC224
West
1/4-1/2
0.473 mi.
2496 ft.

AIRPORT ROAD AUTOBODY
80 AIRPORT RD.
HARTFORD, CT 06103

Site 5 of 5 in cluster AC

CT CPCS **S109739360**
N/A

Relative:
Higher

Actual:
50 ft.

CPCS:

Name:	AIRPORT ROAD AUTOBODY
Address:	80 AIRPORT RD.
City,State,Zip:	HARTFORD, CT 06103
Site Type:	LUST
Lust Status code:	3
Lust Status:	Cleanup Initiated
PTP Form:	Not reported
Program:	Not reported
Comments:	Spill Report Id: 91-2433 Ust Cleanup Account Id: 367 Spill Report 91-2433 State That A 4k Gasoline Ust Failed Tightness Test. Tank To Be Pumped Out And Removed By Northeast Tank Service On 7/17/91. According To The Lust Master List 1x3k And 1x4k
Site Type Definition:	Leaking Underground Storage Tanks Rem. Started

---

225
ESE
1/4-1/2
0.491 mi.
2591 ft.

91 RIVERMEAD BOULEVARD
EAST HARTFORD, CT

CT LUST **S128663286**
N/A

Relative:
Higher

Actual:
54 ft.

LUST:

Name:	Not reported
Name 2:	Not reported
Address:	91 RIVERMEAD BOULEVARD
Address 2:	Not reported
City,State,Zip:	EAST HARTFORD, CT
LUST Case Id:	59947
Release Date:	12/08/2021
Site Case ID:	43-5517
Substance:	Kerosene
Release Source:	Other - fitting
Release Cause:	Physical or Mechanical Damage
Release Identified:	Reported to DEEP
Case Number:	2021-05442
Release Quantity:	3.3 tons soils
Facility City Number:	Not reported

226
East
1/4-1/2
0.499 mi.
2633 ft.

RESIDENCE
79 SHAWNEE ROAD
EAST HARTFORD, CT

CT SPILLS **S112071862**
CT SEH **N/A**

Relative:
Higher

Actual:
58 ft.

SPILLS:

Name:	Not reported
Address:	79 SHAWNEE ROAD
City,State,Zip:	EAST HARTFORD, CT
Year of Database:	2012
Case Number:	201200681
Who Took Spill:	205
Assigned To:	Scalora, Rich

RESIDENCE (Continued) **S112071862**

Report Date: 02/09/2012
Report Time: 30:00 AM
Date Release: 02/09/2012
Time Responded: 30:00 AM
Corrective Action Taken: Referred, and Investigated
Cause Info: Transfer Line Failure
Media Info: Other (subsurface)
Release Type: petroleum
Reported By: Steven Labreck
Phone: 860 9785996
Representing: Rivermead Colonial Investors Mobile home park
Terminated: NO
Recovd (Total): 0
Total (Water): 0
Facility Status: CLOSED
Continuous Spill: False
Released Substance: KEROSENE
Qty: 0.00 (Gallons)
Emergency Measure: unknown how much free product in ground, Charter Oak environmental consultant to inspect.
Water Body: Other (none)
Discharger: RIVERMEAD COLONIAL INVESTORS MOBILE HOME PARK
Telephone: 860 9785996
Responsible Party: true
RP Address 1: 79 SHAWNEE ROAD
RP City,St,Zip: EAST HARTFORD, CT 06108
Historic: False
Waterbody: n/a
Time Stamp: 2012-04-13 12:49:23
Sr Inspector: Cox, Michael
At Inspctor: SCALORA, RICH
User Stamp: GranilloM
Comments: Not reported
Action: Referred
Other Action: Not reported
Action: Investigated
Other Action: Not reported
Agency ID: DEP Dispatch
Other Agency: Not reported
DEP Bureau: Not reported
DEP Agency: Not reported
Agency ID: DEP
Other Agency: Not reported
DEP Bureau: REMEDIATION
DEP Agency: Not reported
Agency ID: DEP
Other Agency: Not reported
DEP Bureau: UST
DEP Agency: Not reported
Cause ID: Transfer Line Failure
Other Cause: Not reported
Media ID: Other
Other Media: subsurface
Class ID: Private
Other Class: Not reported
Release Type: petroleum
Other Release: Not reported

RESIDENCE (Continued) **S112071862**

Waterbody: Other
Other Wtrbody: none

Name: Not reported
Address: 79 SHAWNEE RD
City,State,Zip: EAST HARTFORD, CT
Year of Database: 2018
Case Number: 201800350
Who Took Spill: 208
Assigned To: No Response
Report Date: 01/23/2018
Report Time: 00:00 AM
Date Release: 01/23/2018
Time Responded: 00:00 AM
Corrective Action Taken: Cleaned
Cause Info: MV Accident
Media Info: Ground Surface
Release Type: petroleum
Reported By: ron
Phone: 860 3949156
Representing: hughs mechanical equipment
Terminated: YES
Recovd (Total): 0
Total (Water): 0
Facility Status: CLOSED
Continuous Spill: False
Released Substance: MOTOR OIL
Qty: < 2.00 (Gallons)
Emergency Measure: cleaned
Water Body: Not reported
Discharger: Not reported
Telephone: Not reported
Responsible Party: Not reported
RP Address 1: Not reported
RP City,St,Zip: CT
Historic: False
Waterbody: Not reported
Time Stamp: 2018-01-23 17:12:06
Sr Inspector: Monarca, Vincent
At Inspctor: **NO RESPONSE
User Stamp: Guzmanca
Comments: Not reported
Action: Cleaned
Other Action: Not reported
Agency ID: DEP Dispatch
Other Agency: Not reported
DEP Bureau: Not reported
DEP Agency: Not reported
Cause ID: MV Accident
Other Cause: Not reported
Media ID: Ground Surface
Other Media: Not reported
Class ID: Industrial
Other Class: Not reported
Release Type: petroleum
Other Release: Not reported

RESIDENCE (Continued) **S112071862**

SEH:
Name: RESIDENCE
Address: 79 SHAWNEE ROAD
City,State,Zip: EAST HARTFORD, CT
Date Notified: 01/08/2008
Type Of Hazard: Polluted groundwater near an occupied building could affect indoor air quality.
Response: DEP directed the property owner to conduct a soil gas study to determine if polluted groundwater poses a risk to indoor air quality.
Actions: Soil vapor was collected and testing did not detect contaminants that would adversely affect indoor air quality. Residential area is comprised of elevated mobile homes with no pathway for vapor intrusion. No abatement action necessary.

227
ENE
1/2-1
0.570 mi.
3007 ft.

Relative:
Higher

Actual:
71 ft.

ANDREW WILLGOOS TURBINE LABORATORY **1000892582**
PENT ROAD **CTD000845131**
EAST HARTFORD, CT 06108

SEMS-ARCHIVE
CORRACTS
RCRA-TSDF
RCRA-SQG
CT SDADB
CT SPILLS
2020 COR ACTION
PADS
ICIS
CT Financial Assurance
RI MANIFEST
NY MANIFEST

SEMS Archive:
Site ID: 0102357
EPA ID: CTD000845131
Name: ANDREW WILLGOOS TURBINE LABORATORY
Address: PENT ROAD
Address 2: Not reported
City,State,Zip: EAST HARTFORD, CT 06108
Cong District: 01
FIPS Code: 09003
FF: N
NPL: Not on the NPL
Non NPL Status: Deferred to RCRA (Subtitle C)

SEMS Archive Detail:
Region: 01
Site ID: 0102357
EPA ID: CTD000845131
Site Name: ANDREW WILLGOOS TURBINE LABORATORY
NPL: N
FF: N
OU: 00
Action Code: VS
Action Name: ARCH SITE
SEQ: 1
Start Date: Not reported
Finish Date: 1996-01-25 05:00:00
Qual: Not reported
Current Action Lead: EPA Perf In-Hse

Region: 01
Site ID: 0102357

ANDREW WILLGOOS TURBINE LABORATORY (Continued) **1000892582**

EPA ID: CTD000845131
Site Name: ANDREW WILLGOOS TURBINE LABORATORY
NPL: N
FF: N
OU: 00
Action Code: DS
Action Name: DISCVRY
SEQ: 1
Start Date: 1991-07-26 04:00:00
Finish Date: 1991-07-26 04:00:00
Qual: Not reported
Current Action Lead: EPA Perf

Region: 01
Site ID: 0102357
EPA ID: CTD000845131
Site Name: ANDREW WILLGOOS TURBINE LABORATORY
NPL: N
FF: N
OU: 00
Action Code: PA
Action Name: PA
SEQ: 1
Start Date: Not reported
Finish Date: 1992-09-23 04:00:00
Qual: D
Current Action Lead: EPA Perf

CORRACTS:
Name: RAYTHEON TECHNOLOGIES CORP
Address: 1 PENT RD
Address 2: Not reported
EPA ID: CTD000845131
Area Name: ENTIRE FACILITY
Corrective Action: RFA COMPLETED-ASSESSMENT WAS A PA-PLUS
Actual Date: 19920923
Air Release Indicator: Not reported
Groundwater Release Indicator: Not reported
Soil Release Indicator: Not reported
Surface Water Release Indicator: Not reported

Name: RAYTHEON TECHNOLOGIES CORP
Address: 1 PENT RD
Address 2: Not reported
EPA ID: CTD000845131
Area Name: ENTIRE FACILITY
Corrective Action: CA PRIORITIZATION-MEDIUM CA PRIORITY
Actual Date: 19921124
Air Release Indicator: Not reported
Groundwater Release Indicator: Not reported
Soil Release Indicator: Not reported
Surface Water Release Indicator: Not reported

Name: RAYTHEON TECHNOLOGIES CORP
Address: 1 PENT RD
Address 2: Not reported

ANDREW WILLGOOS TURBINE LABORATORY (Continued) **1000892582**

EPA ID: CTD000845131
Area Name: ENTIRE FACILITY
Corrective Action: INVESTIGATION IMPOSITION
Actual Date: 19960717
Air Release Indicator: Not reported
Groundwater Release Indicator: Not reported
Soil Release Indicator: Not reported
Surface Water Release Indicator: Not reported

Name: RAYTHEON TECHNOLOGIES CORP
Address: 1 PENT RD
Address 2: Not reported
EPA ID: CTD000845131
Area Name: ENTIRE FACILITY
Corrective Action: INVESTIGATION WORKPLAN RECEIVED
Actual Date: 19961122
Air Release Indicator: Not reported
Groundwater Release Indicator: Not reported
Soil Release Indicator: Not reported
Surface Water Release Indicator: Not reported

Name: RAYTHEON TECHNOLOGIES CORP
Address: 1 PENT RD
Address 2: Not reported
EPA ID: CTD000845131
Area Name: ENTIRE FACILITY
Corrective Action: INVESTIGATION PROGRESS REPORTS RECEIVED
Actual Date: 20121221
Air Release Indicator: Not reported
Groundwater Release Indicator: Not reported
Soil Release Indicator: Not reported
Surface Water Release Indicator: Not reported

Name: RAYTHEON TECHNOLOGIES CORP
Address: 1 PENT RD
Address 2: Not reported
EPA ID: CTD000845131
Area Name: ENTIRE FACILITY
Corrective Action: INVESTIGATION COMPLETE
Actual Date: 20120927
Air Release Indicator: Not reported
Groundwater Release Indicator: Not reported
Soil Release Indicator: Not reported
Surface Water Release Indicator: Not reported

Name: RAYTHEON TECHNOLOGIES CORP
Address: 1 PENT RD
Address 2: Not reported
EPA ID: CTD000845131
Area Name: ENTIRE FACILITY
Corrective Action: CMS IMPLEMENTATION BEGUN
Actual Date: 20121019
Air Release Indicator: Not reported
Groundwater Release Indicator: Not reported
Soil Release Indicator: Not reported
Surface Water Release Indicator: Not reported

ANDREW WILLGOOS TURBINE LABORATORY (Continued) **1000892582**

Name: RAYTHEON TECHNOLOGIES CORP
Address: 1 PENT RD
Address 2: Not reported
EPA ID: CTD000845131
Area Name: ENTIRE FACILITY
Corrective Action: REMEDY DECISION
Actual Date: 20120927
Air Release Indicator: Not reported
Groundwater Release Indicator: Not reported
Soil Release Indicator: Not reported
Surface Water Release Indicator: Not reported

Name: RAYTHEON TECHNOLOGIES CORP
Address: 1 PENT RD
Address 2: Not reported
EPA ID: CTD000845131
Area Name: ENTIRE FACILITY
Corrective Action: HUMAN EXPOSURES CONTROLLED DETERMINATION-YES, APPLICABLE AS OF THIS DATE
Actual Date: 20011213
Air Release Indicator: Not reported
Groundwater Release Indicator: Not reported
Soil Release Indicator: Not reported
Surface Water Release Indicator: Not reported

Name: RAYTHEON TECHNOLOGIES CORP
Address: 1 PENT RD
Address 2: Not reported
EPA ID: CTD000845131
Area Name: ENTIRE FACILITY
Corrective Action: RELEASE TO GW CONTROLLED DETERMINATION-YES, APPLICABLE AS OF THIS DATE
Actual Date: 20030106
Air Release Indicator: Not reported
Groundwater Release Indicator: Not reported
Soil Release Indicator: Not reported
Surface Water Release Indicator: Not reported

Name: RAYTHEON TECHNOLOGIES CORP
Address: 1 PENT RD
Address 2: Not reported
EPA ID: CTD000845131
Area Name: CONTAMINATED GROUNDWATER PLUME
Corrective Action: ENGINEERING CONTROLS ESTABLISHED-GROUNDWATER CONTROL
Actual Date: 20010801
Air Release Indicator: Not reported
Groundwater Release Indicator: Y
Soil Release Indicator: Not reported
Surface Water Release Indicator: Not reported

Click this hyperlink while viewing on your computer to access
3 additional CORRACTS: record(s) in the EDR Site Report.

RCRA TSDF:
Treatment Storage and Disposal Type: Storage
Full Enforcement Universe: Not reported
Corrective Action Workload Universe: Yes
Permit Renewals Workload Universe: Not reported

ANDREW WILLGOOS TURBINE LABORATORY (Continued) **1000892582**

Permit Workload Universe:	Not reported
Permit Progress Universe:	Storage
Post-Closure Workload Universe:	Not reported
Closure Workload Universe:	Not reported
Operating TSDF Universe:	Not reported
Commercial TSD Indicator:	No
Active Site Fed-Reg Treatment Storage and Disposal Facility:	Not reported
Active Site Converter Treatment storage and Disposal Facility:	Not reported
Active Site State-Reg Treatment Storage and Disposal Facility:	Not reported
TSDFs Potentially Subject to CA Under 3004 (u)/(v) Universe:	No
TSDFs Only Subject to CA under Discretionary Auth Universe:	Yes

Biennial: List of Years
Year: 2019

Click Here for Biennial Reporting System Data:
Year: 2017

Click Here for Biennial Reporting System Data:
Year: 2015

Click Here for Biennial Reporting System Data:
Year: 2013

Click Here for Biennial Reporting System Data:
Year: 2011

Click Here for Biennial Reporting System Data:
Year: 2009

Click Here for Biennial Reporting System Data:
Year: 2007

Click Here for Biennial Reporting System Data:
Year: 2005

Click Here for Biennial Reporting System Data:
Year: 2003

Click Here for Biennial Reporting System Data:
Year: 2001

Click Here for Biennial Reporting System Data:

RCRA Listings:

Date Form Received by Agency:	20200403
Handler Name:	RAYTHEON TECHNOLOGIES CORP
Handler Address:	1 PENT RD
Handler City,State,Zip:	EAST HARTFORD, CT 06118
EPA ID:	CTD000845131
Contact Name:	RUSSELL T WARD
Contact Address:	MAIN ST
Contact City,State,Zip:	EAST HARTFORD, CT 06118
Contact Telephone:	860-565-4050
Contact Fax:	860-755-0636
Contact Email:	RUSSELL.WARD@PW.UTC.COM

ANDREW WILLGOOS TURBINE LABORATORY (Continued) **1000892582**

Contact Title:	SITE ENVIRONMENTAL HEALTH & SAFETY
EPA Region:	01
Land Type:	Private
Federal Waste Generator Description:	Small Quantity Generator
Non-Notifier:	Not reported
Biennial Report Cycle:	Not reported
Accessibility:	Not reported
Active Site Indicator:	Handler Activities, Corrective Action Activities
State District Owner:	Not reported
State District:	Not reported
Mailing Address:	MAIN ST
Mailing City,State,Zip:	EAST HARTFORD, CT 06118
Owner Name:	PRATT & WHITNEY, DIVISION OF RAYTHEON TECHNOLOGIES CORP
Owner Type:	Private
Operator Name:	PRATT & WHITNEY, DIVISION OF RAYTHEON TECHNOLOGIES CORP
Operator Type:	Private
Short-Term Generator Activity:	No
Importer Activity:	No
Mixed Waste Generator:	No
Transporter Activity:	No
Transfer Facility Activity:	No
Recycler Activity with Storage:	No
Small Quantity On-Site Burner Exemption:	No
Smelting Melting and Refining Furnace Exemption:	No
Underground Injection Control:	No
Off-Site Waste Receipt:	No
Universal Waste Indicator:	No
Universal Waste Destination Facility:	No
Federal Universal Waste:	No
Active Site Fed-Reg Treatment Storage and Disposal Facility:	Not reported
Active Site Converter Treatment storage and Disposal Facility:	Not reported
Active Site State-Reg Treatment Storage and Disposal Facility:	Not reported
Active Site State-Reg Handler:	---
Federal Facility Indicator:	Not reported
Hazardous Secondary Material Indicator:	N
Sub-Part K Indicator:	Not reported
Commercial TSD Indicator:	No
Treatment Storage and Disposal Type:	Storage
2018 GPRA Permit Baseline:	Accomplished
2018 GPRA Renewals Baseline:	Not on the Baseline
Permit Renewals Workload Universe:	Not reported
Permit Workload Universe:	Not reported
Permit Progress Universe:	Storage
Post-Closure Workload Universe:	Not reported
Closure Workload Universe:	Not reported
202 GPRA Corrective Action Baseline:	Yes
Corrective Action Workload Universe:	Yes
Subject to Corrective Action Universe:	Yes
Non-TSDFs Where RCRA CA has Been Imposed Universe:	No
TSDFs Potentially Subject to CA Under 3004 (u)/(v) Universe:	No
TSDFs Only Subject to CA under Discretionary Auth Universe:	Yes
Corrective Action Priority Ranking:	Medium
Environmental Control Indicator:	Yes
Institutional Control Indicator:	Yes
Human Exposure Controls Indicator:	Yes
Groundwater Controls Indicator:	Yes
Operating TSDF Universe:	Not reported

ANDREW WILLGOOS TURBINE LABORATORY (Continued) **1000892582**

Full Enforcement Universe:	Not reported
Significant Non-Complier Universe:	No
Unaddressed Significant Non-Complier Universe:	No
Addressed Significant Non-Complier Universe:	No
Significant Non-Complier With a Compliance Schedule Universe:	No
Financial Assurance Required:	Not reported
Handler Date of Last Change:	20200618
Recognized Trader-Importer:	No
Recognized Trader-Exporter:	No
Importer of Spent Lead Acid Batteries:	No
Exporter of Spent Lead Acid Batteries:	No
Recycler Activity Without Storage:	No
Manifest Broker:	No
Sub-Part P Indicator:	No

Biennial: List of Years
Year: 2019

Click Here for Biennial Reporting System Data:
Year: 2017

Click Here for Biennial Reporting System Data:
Year: 2015

Click Here for Biennial Reporting System Data:
Year: 2013

Click Here for Biennial Reporting System Data:
Year: 2011

Click Here for Biennial Reporting System Data:
Year: 2009

Click Here for Biennial Reporting System Data:
Year: 2007

Click Here for Biennial Reporting System Data:
Year: 2005

Click Here for Biennial Reporting System Data:
Year: 2003

Click Here for Biennial Reporting System Data:
Year: 2001

Click Here for Biennial Reporting System Data:

Hazardous Waste Summary:

Waste Code:	D000
Waste Description:	Not Defined
Waste Code:	D001
Waste Description:	IGNITABLE WASTE
Waste Code:	D002
Waste Description:	CORROSIVE WASTE

ANDREW WILLGOOS TURBINE LABORATORY (Continued) **1000892582**

Waste Code: D003
Waste Description: REACTIVE WASTE

Waste Code: D006
Waste Description: CADMIUM

Waste Code: D007
Waste Description: CHROMIUM

Waste Code: D008
Waste Description: LEAD

Waste Code: D009
Waste Description: MERCURY

Waste Code: D011
Waste Description: SILVER

Waste Code: D018
Waste Description: BENZENE

Waste Code: D019
Waste Description: CARBON TETRACHLORIDE

Waste Code: D021
Waste Description: CHLOROBENZENE

Waste Code: D029
Waste Description: 1,1-DICHLOROETHYLENE

Waste Code: D035
Waste Description: METHYL ETHYL KETONE

Waste Code: D039
Waste Description: TETRACHLOROETHYLENE

Waste Code: D040
Waste Description: TRICHLORETHYLENE

Waste Code: D043
Waste Description: VINYL CHLORIDE

Waste Code: F001
Waste Description: THE FOLLOWING SPENT HALOGENATED SOLVENTS USED IN DEGREASING: TETRACHLOROETHYLENE, TRICHLORETHYLENE, METHYLENE CHLORIDE, 1,1,1-TRICHLOROETHANE, CARBON TETRACHLORIDE AND CHLORINATED FLUOROCARBONS; ALL SPENT SOLVENT MIXTURES/BLENDS USED IN DEGREASING CONTAINING, BEFORE USE, A TOTAL OF TEN PERCENT OR MORE (BY VOLUME) OF ONE OR MORE OF THE ABOVE HALOGENATED SOLVENTS OR THOSE SOLVENTS LISTED IN F002, F004, AND F005; AND STILL BOTTOMS FROM THE RECOVERY OF THESE SPENT SOLVENTS AND SPENT SOLVENT MIXTURES.

Waste Code: F002
Waste Description: THE FOLLOWING SPENT HALOGENATED SOLVENTS: TETRACHLOROETHYLENE, METHYLENE CHLORIDE, TRICHLOROETHYLENE, 1,1,1-TRICHLOROETHANE, CHLOROBENZENE, 1,1,2-TRICHLORO-1,2,2-TRIFLUOROETHANE, ORTHO-DICHLOROBENZENE, TRICHLOROFLUOROMETHANE, AND 1,1,2,

ANDREW WILLGOOS TURBINE LABORATORY (Continued) **1000892582**

TRICHLOROETHANE; ALL SPENT SOLVENT MIXTURES/BLENDS CONTAINING, BEFORE USE, A TOTAL OF TEN PERCENT OR MORE (BY VOLUME) OF ONE OR MORE OF THE ABOVE HALOGENATED SOLVENTS OR THOSE SOLVENTS LISTED IN F001, F004, AND F005; AND STILL BOTTOMS FROM THE RECOVERY OF THESE SPENT SOLVENTS AND SPENT SOLVENT MIXTURES.

Waste Code: F003
Waste Description: THE FOLLOWING SPENT NONHALOGENATED SOLVENTS: XYLENE, ACETONE, ETHYL ACETATE, ETHYL BENZENE, ETHYL ETHER, METHYL ISOBUTYL KETONE, N-BUTYL ALCOHOL, CYCLOHEXANONE, AND METHANOL; ALL SPENT SOLVENT MIXTURES/BLENDS CONTAINING, BEFORE USE, ONLY THE ABOVE SPENT NONHALOGENATED SOLVENTS; AND ALL SPENT SOLVENT MIXTURES/BLENDS CONTAINING, BEFORE USE, ONE OR MORE OF THE ABOVE NONHALOGENATED SOLVENTS, AND A TOTAL OF TEN PERCENT OR MORE (BY VOLUME) OF ONE OR MORE OF THOSE SOLVENTS LISTED IN F001, F002, F004, AND F005; AND STILL BOTTOMS FROM THE RECOVERY OF THESE SPENT SOLVENTS AND SPENT SOLVENT MIXTURES.

Waste Code: F005
Waste Description: THE FOLLOWING SPENT NONHALOGENATED SOLVENTS: TOLUENE, METHYL ETHYL KETONE, CARBON DISULFIDE, ISOBUTANOL, PYRIDINE, BENZENE, 2-ETHOXYETHANOL, AND 2-NITROPROPANE; ALL SPENT SOLVENT MIXTURES/BLENDS CONTAINING, BEFORE USE, A TOTAL OF TEN PERCENT OR MORE (BY VOLUME) OF ONE OR MORE OF THE ABOVE NONHALOGENATED SOLVENTS OR THOSE SOLVENTS LISTED IN F001, F002, OR F004; AND STILL BOTTOMS FROM THE RECOVERY OF THESE SPENT SOLVENTS AND SPENT SOLVENT MIXTURES.

Waste Code: F007
Waste Description: SPENT CYANIDE PLATING BATH SOLUTIONS FROM ELECTROPLATING OPERATIONS.

Waste Code: F008
Waste Description: PLATING BATH RESIDUES FROM THE BOTTOM OF PLATING BATHS FROM ELECTROPLATING OPERATIONS IN WHICH CYANIDES ARE USED IN THE PROCESS.

Waste Code: F017
Waste Description: Not Defined

Waste Code: LABP
Waste Description: LAB PACK

Waste Code: P001
Waste Description: 2H-1-BENZOPYRAN-2-ONE, 4-HYDROXY-3-(3-OXO-1-PHENYLBUTYL)-, & SALTS, WHEN PRESENT AT CONCENTRATIONS GREATER THAN 0.3% (OR) WARFARIN, & SALTS, WHEN PRESENT AT CONCENTRATIONS GREATER THAN 0.3%

Waste Code: P090
Waste Description: Not Defined

Waste Code: U002
Waste Description: 2-PROPANONE (I) (OR) ACETONE (I)

Waste Code: U013
Waste Description: Not Defined

Waste Code: U075
Waste Description: DICHLORODIFLUOROMETHANE (OR) METHANE, DICHLORODIFLUORO-

ANDREW WILLGOOS TURBINE LABORATORY (Continued) **1000892582**

Waste Code: U080
Waste Description: METHANE, DICHLORO- (OR) METHYLENE CHLORIDE

Waste Code: U108
Waste Description: 1,4-DIETHYLENEOXIDE (OR) 1,4-DIOXANE

Waste Code: U121
Waste Description: METHANE, TRICHLOROFLUORO- (OR) TRICHLOROMONOFLUOROMETHANE

Waste Code: U151
Waste Description: MERCURY

Waste Code: U154
Waste Description: METHANOL (I) (OR) METHYL ALCOHOL (I)

Waste Code: U159
Waste Description: 2-BUTANONE (I,T) (OR) METHYL ETHYL KETONE (MEK) (I,T)

Waste Code: U210
Waste Description: ETHENE, TETRACHLORO- (OR) TETRACHLOROETHYLENE

Waste Code: U220
Waste Description: BENZENE, METHYL- (OR) TOLUENE

Waste Code: U226
Waste Description: ETHANE, 1,1,1-TRICHLORO- (OR) METHYL CHLOROFORM

Waste Code: U228
Waste Description: ETHENE, TRICHLORO- (OR) TRICHLOROETHYLENE

Handler - Owner Operator:
Owner/Operator Indicator: Operator
Owner/Operator Name: PRATT & WHITNEY DIV OF UTC
Legal Status: Private
Date Became Current: 19490101
Date Ended Current: Not reported
Owner/Operator Address: Not reported
Owner/Operator City,State,Zip: Not reported
Owner/Operator Telephone: Not reported
Owner/Operator Telephone Ext: Not reported
Owner/Operator Fax: Not reported
Owner/Operator Email: Not reported

Owner/Operator Indicator: Owner
Owner/Operator Name: PRATT & WHITNEY DIVISION OF UNITEC TECH
Legal Status: Private
Date Became Current: 19490101
Date Ended Current: Not reported
Owner/Operator Address: 400 MAIN STREET
Owner/Operator City,State,Zip: EAST HARTFORD, CT 06108
Owner/Operator Telephone: Not reported
Owner/Operator Telephone Ext: Not reported
Owner/Operator Fax: Not reported
Owner/Operator Email: Not reported

Owner/Operator Indicator: Owner
Owner/Operator Name: PRATT & WHITNEY, DIVISION OF RAYTHEON TECHNOLOGIES CORP

ANDREW WILLGOOS TURBINE LABORATORY (Continued) **1000892582**

Legal Status: Private
Date Became Current: 20200403
Date Ended Current: Not reported
Owner/Operator Address: 400 MAIN STREET
Owner/Operator City,State,Zip: EAST HARTFORD, CT 06118
Owner/Operator Telephone: 860-565-4050
Owner/Operator Telephone Ext: Not reported
Owner/Operator Fax: Not reported
Owner/Operator Email: Not reported

Owner/Operator Indicator: Operator
Owner/Operator Name: PRATT & WHITNEY DIVISION OF UNITED TECHN
Legal Status: Private
Date Became Current: 19490101
Date Ended Current: Not reported
Owner/Operator Address: Not reported
Owner/Operator City,State,Zip: Not reported
Owner/Operator Telephone: Not reported
Owner/Operator Telephone Ext: Not reported
Owner/Operator Fax: Not reported
Owner/Operator Email: Not reported

Owner/Operator Indicator: Owner
Owner/Operator Name: PRATT & WHITNEY DIV OF UTC
Legal Status: Private
Date Became Current: 19490101
Date Ended Current: Not reported
Owner/Operator Address: 400 MAIN ST
Owner/Operator City,State,Zip: EAST HARTFORD, CT 06118
Owner/Operator Telephone: 860-565-7322
Owner/Operator Telephone Ext: Not reported
Owner/Operator Fax: Not reported
Owner/Operator Email: Not reported

Owner/Operator Indicator: Owner
Owner/Operator Name: PRATT & WHITNEY, DIVISION OF UTC
Legal Status: Private
Date Became Current: 19490101
Date Ended Current: Not reported
Owner/Operator Address: 400 MAIN STREET
Owner/Operator City,State,Zip: EAST HARTFORD, CT 06118
Owner/Operator Telephone: 860-565-4050
Owner/Operator Telephone Ext: Not reported
Owner/Operator Fax: Not reported
Owner/Operator Email: Not reported

Owner/Operator Indicator: Owner
Owner/Operator Name: PRATT & WHITNEY, DIVISION OF UTC
Legal Status: Private
Date Became Current: 19490101
Date Ended Current: Not reported
Owner/Operator Address: 400 MAIN STREET
Owner/Operator City,State,Zip: EAST HARTFORD, CT 06118
Owner/Operator Telephone: 860-565-4050
Owner/Operator Telephone Ext: Not reported
Owner/Operator Fax: Not reported
Owner/Operator Email: Not reported

ANDREW WILLGOOS TURBINE LABORATORY (Continued) **1000892582**

Owner/Operator Indicator: Owner
Owner/Operator Name: UNITED TECH CORP PRATT & WHITNEY
Legal Status: Private
Date Became Current: Not reported
Date Ended Current: Not reported
Owner/Operator Address: 400 MAIN ST
Owner/Operator City,State,Zip: EAST HARTFORD, CT 06108
Owner/Operator Telephone: 203-565-2689
Owner/Operator Telephone Ext: Not reported
Owner/Operator Fax: Not reported
Owner/Operator Email: Not reported

Owner/Operator Indicator: Owner
Owner/Operator Name: PRATT & WHITNEY
Legal Status: Private
Date Became Current: 19490101
Date Ended Current: Not reported
Owner/Operator Address: Not reported
Owner/Operator City,State,Zip: Not reported
Owner/Operator Telephone: Not reported
Owner/Operator Telephone Ext: Not reported
Owner/Operator Fax: Not reported
Owner/Operator Email: Not reported

Owner/Operator Indicator: Operator
Owner/Operator Name: PRATT AND WHITNEY UTC
Legal Status: Private
Date Became Current: 19490101
Date Ended Current: Not reported
Owner/Operator Address: Not reported
Owner/Operator City,State,Zip: Not reported
Owner/Operator Telephone: Not reported
Owner/Operator Telephone Ext: Not reported
Owner/Operator Fax: Not reported
Owner/Operator Email: Not reported

Owner/Operator Indicator: Owner
Owner/Operator Name: RATT & WJOTMEU DOV PF ITC
Legal Status: Private
Date Became Current: 19490101
Date Ended Current: Not reported
Owner/Operator Address: 400 MAIN ST
Owner/Operator City,State,Zip: EAST HARTFORD, CT 06108
Owner/Operator Telephone: 860-565-4321
Owner/Operator Telephone Ext: Not reported
Owner/Operator Fax: Not reported
Owner/Operator Email: Not reported

Owner/Operator Indicator: Owner
Owner/Operator Name: PRATT AND WHITNEY UTC CORP
Legal Status: Private
Date Became Current: 19490101
Date Ended Current: Not reported
Owner/Operator Address: 400 MAIN STREET
Owner/Operator City,State,Zip: EAST HARTFORD, CT 06108
Owner/Operator Telephone: Not reported
Owner/Operator Telephone Ext: Not reported

ANDREW WILLGOOS TURBINE LABORATORY (Continued) **1000892582**

Owner/Operator Fax: Not reported
Owner/Operator Email: Not reported

Owner/Operator Indicator: Owner
Owner/Operator Name: PRATT & WHITNEY DIV OF UTC
Legal Status: Private
Date Became Current: 19490101
Date Ended Current: Not reported
Owner/Operator Address: 400 MAIN ST
Owner/Operator City,State,Zip: EAST HARTFORD, CT 06108
Owner/Operator Telephone: 860-565-4321
Owner/Operator Telephone Ext: Not reported
Owner/Operator Fax: Not reported
Owner/Operator Email: Not reported

Owner/Operator Indicator: Operator
Owner/Operator Name: PRATT & WHITNEY DIV OF UTC
Legal Status: Private
Date Became Current: 19490101
Date Ended Current: Not reported
Owner/Operator Address: Not reported
Owner/Operator City,State,Zip: Not reported
Owner/Operator Telephone: Not reported
Owner/Operator Telephone Ext: Not reported
Owner/Operator Fax: Not reported
Owner/Operator Email: Not reported

Owner/Operator Indicator: Operator
Owner/Operator Name: PRATT & WHITNEY, DIVISION OF RAYTHEON TECHNOLOGIES CORP
Legal Status: Private
Date Became Current: 19490101
Date Ended Current: Not reported
Owner/Operator Address: 400 MAIN
Owner/Operator City,State,Zip: EAST HARTFORD, CT 06118
Owner/Operator Telephone: Not reported
Owner/Operator Telephone Ext: Not reported
Owner/Operator Fax: Not reported
Owner/Operator Email: Not reported

Owner/Operator Indicator: Operator
Owner/Operator Name: PRATT & WHITNEY, DIVISION OF UTC
Legal Status: Private
Date Became Current: 19490101
Date Ended Current: Not reported
Owner/Operator Address: 400 MAIN
Owner/Operator City,State,Zip: EAST HARTFORD, CT 06118
Owner/Operator Telephone: Not reported
Owner/Operator Telephone Ext: Not reported
Owner/Operator Fax: Not reported
Owner/Operator Email: Not reported

Owner/Operator Indicator: Operator
Owner/Operator Name: PRATT & WHITNEY DIV OF UNITED TECH CORP
Legal Status: Private
Date Became Current: 19490101
Date Ended Current: Not reported
Owner/Operator Address: Not reported

ANDREW WILLGOOS TURBINE LABORATORY (Continued) **1000892582**

Owner/Operator City,State,Zip: Not reported
Owner/Operator Telephone: Not reported
Owner/Operator Telephone Ext: Not reported
Owner/Operator Fax: Not reported
Owner/Operator Email: Not reported

Owner/Operator Indicator: Operator
Owner/Operator Name: UNITED TECH CORP PRATT & WHITNEY AIRC GR
Legal Status: Private
Date Became Current: Not reported
Date Ended Current: Not reported
Owner/Operator Address: 400 MAIN STREET
Owner/Operator City,State,Zip: OPERCITY, CT 99999
Owner/Operator Telephone: 203-565-4887
Owner/Operator Telephone Ext: Not reported
Owner/Operator Fax: Not reported
Owner/Operator Email: Not reported

Owner/Operator Indicator: Operator
Owner/Operator Name: PRATT & WHITNEY DIV OF UTC
Legal Status: Private
Date Became Current: 19490101
Date Ended Current: Not reported
Owner/Operator Address: Not reported
Owner/Operator City,State,Zip: Not reported
Owner/Operator Telephone: Not reported
Owner/Operator Telephone Ext: Not reported
Owner/Operator Fax: Not reported
Owner/Operator Email: Not reported

Owner/Operator Indicator: Operator
Owner/Operator Name: PRATT & WHITNEY, DIVISION OF UTC
Legal Status: Private
Date Became Current: 19490101
Date Ended Current: Not reported
Owner/Operator Address: Not reported
Owner/Operator City,State,Zip: Not reported
Owner/Operator Telephone: Not reported
Owner/Operator Telephone Ext: Not reported
Owner/Operator Fax: Not reported
Owner/Operator Email: Not reported

Owner/Operator Indicator: Owner
Owner/Operator Name: PRATT & WHITNEY, DIVISION OF UTC
Legal Status: Private
Date Became Current: 19490101
Date Ended Current: Not reported
Owner/Operator Address: 400 MAIN STREET
Owner/Operator City,State,Zip: EAST HARTFORD, CT 06118
Owner/Operator Telephone: 860-565-4050
Owner/Operator Telephone Ext: Not reported
Owner/Operator Fax: Not reported
Owner/Operator Email: Not reported

Owner/Operator Indicator: Operator
Owner/Operator Name: PRATT & WHITNEY, DIVISION OF UTC
Legal Status: Private

ANDREW WILLGOOS TURBINE LABORATORY (Continued) **1000892582**

Date Became Current: 19490101
Date Ended Current: Not reported
Owner/Operator Address: 400 MAIN
Owner/Operator City,State,Zip: EAST HARTFORD, CT 06118
Owner/Operator Telephone: Not reported
Owner/Operator Telephone Ext: Not reported
Owner/Operator Fax: Not reported
Owner/Operator Email: Not reported

Owner/Operator Indicator: Owner
Owner/Operator Name: PRATT AND WHITNEY UTC CORP
Legal Status: Private
Date Became Current: 19490101
Date Ended Current: Not reported
Owner/Operator Address: 400 MAIN STREET
Owner/Operator City,State,Zip: EAST HARTFORD, CT 06108
Owner/Operator Telephone: Not reported
Owner/Operator Telephone Ext: Not reported
Owner/Operator Fax: Not reported
Owner/Operator Email: Not reported

Owner/Operator Indicator: Operator
Owner/Operator Name: PRATT AND WHITNEY UTC
Legal Status: Private
Date Became Current: 19490101
Date Ended Current: Not reported
Owner/Operator Address: Not reported
Owner/Operator City,State,Zip: Not reported
Owner/Operator Telephone: Not reported
Owner/Operator Telephone Ext: Not reported
Owner/Operator Fax: Not reported
Owner/Operator Email: Not reported

Historic Generators:
Receive Date: 19801119
Handler Name: PRATT & WHITNEY
Federal Waste Generator Description: Not a generator, verified
State District Owner: Not reported
Large Quantity Handler of Universal Waste: No
Recognized Trader Importer: No
Recognized Trader Exporter: No
Spent Lead Acid Battery Importer: No
Spent Lead Acid Battery Exporter: No
Current Record: No
Non Storage Recycler Activity: Not reported
Electronic Manifest Broker: Not reported

Receive Date: 20100618
Handler Name: PRATT & WHITNEY ANDREW WILLGOOS TURBINE LABORATORY
Federal Waste Generator Description: Large Quantity Generator
State District Owner: Not reported
Large Quantity Handler of Universal Waste: No
Recognized Trader Importer: No
Recognized Trader Exporter: No
Spent Lead Acid Battery Importer: No
Spent Lead Acid Battery Exporter: No
Current Record: No

ANDREW WILLGOOS TURBINE LABORATORY (Continued) **1000892582**

Non Storage Recycler Activity: Not reported
Electronic Manifest Broker: Not reported

Receive Date: 20120224
Handler Name: PRATT & WHITNEY ANDREW WILLGOOS TURBINE LAB
Federal Waste Generator Description: Large Quantity Generator
State District Owner: Not reported
Large Quantity Handler of Universal Waste: No
Recognized Trader Importer: No
Recognized Trader Exporter: No
Spent Lead Acid Battery Importer: No
Spent Lead Acid Battery Exporter: No
Current Record: No
Non Storage Recycler Activity: Not reported
Electronic Manifest Broker: Not reported

Receive Date: 20140227
Handler Name: PRATT & WHITNEY ANDREW WILLGOOS TURBINE LAB
Federal Waste Generator Description: Large Quantity Generator
State District Owner: Not reported
Large Quantity Handler of Universal Waste: No
Recognized Trader Importer: No
Recognized Trader Exporter: No
Spent Lead Acid Battery Importer: No
Spent Lead Acid Battery Exporter: No
Current Record: No
Non Storage Recycler Activity: Not reported
Electronic Manifest Broker: Not reported

Receive Date: 20160229
Handler Name: PRATT & WHITNEY ANDREW WILLGOOS TURBINE LAB
Federal Waste Generator Description: Large Quantity Generator
State District Owner: Not reported
Large Quantity Handler of Universal Waste: No
Recognized Trader Importer: No
Recognized Trader Exporter: No
Spent Lead Acid Battery Importer: No
Spent Lead Acid Battery Exporter: No
Current Record: No
Non Storage Recycler Activity: Not reported
Electronic Manifest Broker: Not reported

Receive Date: 20180226
Handler Name: PRATT & WHITNEY ANDREW WILLGOOS TURBINE LAB
Federal Waste Generator Description: Large Quantity Generator
State District Owner: Not reported
Large Quantity Handler of Universal Waste: No
Recognized Trader Importer: No
Recognized Trader Exporter: No
Spent Lead Acid Battery Importer: No
Spent Lead Acid Battery Exporter: No
Current Record: No
Non Storage Recycler Activity: No
Electronic Manifest Broker: No

Receive Date: 20200225
Handler Name: PRATT & WHITNEY ANDREW WILLGOOS TURBINE LAB

ANDREW WILLGOOS TURBINE LABORATORY (Continued) **1000892582**

Federal Waste Generator Description: Large Quantity Generator
State District Owner: Not reported
Large Quantity Handler of Universal Waste: No
Recognized Trader Importer: No
Recognized Trader Exporter: No
Spent Lead Acid Battery Importer: No
Spent Lead Acid Battery Exporter: No
Current Record: No
Non Storage Recycler Activity: No
Electronic Manifest Broker: No

Receive Date: 19800818
Handler Name: PRATT & WHITNEY
Federal Waste Generator Description: Large Quantity Generator
State District Owner: Not reported
Large Quantity Handler of Universal Waste: No
Recognized Trader Importer: No
Recognized Trader Exporter: No
Spent Lead Acid Battery Importer: No
Spent Lead Acid Battery Exporter: No
Current Record: No
Non Storage Recycler Activity: Not reported
Electronic Manifest Broker: Not reported

Receive Date: 19800818
Handler Name: PRATT & WHITNEY
Federal Waste Generator Description: Large Quantity Generator
State District Owner: Not reported
Large Quantity Handler of Universal Waste: No
Recognized Trader Importer: No
Recognized Trader Exporter: No
Spent Lead Acid Battery Importer: No
Spent Lead Acid Battery Exporter: No
Current Record: No
Non Storage Recycler Activity: Not reported
Electronic Manifest Broker: Not reported

Receive Date: 20200403
Handler Name: RAYTHEON TECHNOLOGIES CORP
Federal Waste Generator Description: Small Quantity Generator
State District Owner: Not reported
Large Quantity Handler of Universal Waste: No
Recognized Trader Importer: No
Recognized Trader Exporter: No
Spent Lead Acid Battery Importer: No
Spent Lead Acid Battery Exporter: No
Current Record: Yes
Non Storage Recycler Activity: No
Electronic Manifest Broker: No

Receive Date: 19900228
Handler Name: PRATT & WHITNEY DIV ENG
Federal Waste Generator Description: Large Quantity Generator
State District Owner: Not reported
Large Quantity Handler of Universal Waste: No
Recognized Trader Importer: No
Recognized Trader Exporter: No

ANDREW WILLGOOS TURBINE LABORATORY (Continued) **1000892582**

Spent Lead Acid Battery Importer: No
Spent Lead Acid Battery Exporter: No
Current Record: No
Non Storage Recycler Activity: Not reported
Electronic Manifest Broker: Not reported

Receive Date: 19920324
Handler Name: PRATT & WHITNEY ENGINE DIV
Federal Waste Generator Description: Large Quantity Generator
State District Owner: Not reported
Large Quantity Handler of Universal Waste: No
Recognized Trader Importer: No
Recognized Trader Exporter: No
Spent Lead Acid Battery Importer: No
Spent Lead Acid Battery Exporter: No
Current Record: No
Non Storage Recycler Activity: Not reported
Electronic Manifest Broker: Not reported

Receive Date: 19940301
Handler Name: PRATT & WHITNEY ENGINE DIV
Federal Waste Generator Description: Large Quantity Generator
State District Owner: Not reported
Large Quantity Handler of Universal Waste: No
Recognized Trader Importer: No
Recognized Trader Exporter: No
Spent Lead Acid Battery Importer: No
Spent Lead Acid Battery Exporter: No
Current Record: No
Non Storage Recycler Activity: Not reported
Electronic Manifest Broker: Not reported

Receive Date: 19960222
Handler Name: PRATT AND WHITNEY WILLGOOS LABORATORY
Federal Waste Generator Description: Large Quantity Generator
State District Owner: Not reported
Large Quantity Handler of Universal Waste: No
Recognized Trader Importer: No
Recognized Trader Exporter: No
Spent Lead Acid Battery Importer: No
Spent Lead Acid Battery Exporter: No
Current Record: No
Non Storage Recycler Activity: Not reported
Electronic Manifest Broker: Not reported

Receive Date: 19980227
Handler Name: PRATT & WHITNEY WILLGOOS LAB
Federal Waste Generator Description: Large Quantity Generator
State District Owner: Not reported
Large Quantity Handler of Universal Waste: No
Recognized Trader Importer: No
Recognized Trader Exporter: No
Spent Lead Acid Battery Importer: No
Spent Lead Acid Battery Exporter: No
Current Record: No
Non Storage Recycler Activity: Not reported
Electronic Manifest Broker: Not reported

ANDREW WILLGOOS TURBINE LABORATORY (Continued) **1000892582**

Receive Date: 20000223
Handler Name: PRATT & WHITNEY
Federal Waste Generator Description: Large Quantity Generator
State District Owner: Not reported
Large Quantity Handler of Universal Waste: No
Recognized Trader Importer: No
Recognized Trader Exporter: No
Spent Lead Acid Battery Importer: No
Spent Lead Acid Battery Exporter: No
Current Record: No
Non Storage Recycler Activity: Not reported
Electronic Manifest Broker: Not reported

Receive Date: 20020214
Handler Name: PRATT & WHITNEY
Federal Waste Generator Description: Large Quantity Generator
State District Owner: Not reported
Large Quantity Handler of Universal Waste: No
Recognized Trader Importer: No
Recognized Trader Exporter: No
Spent Lead Acid Battery Importer: No
Spent Lead Acid Battery Exporter: No
Current Record: No
Non Storage Recycler Activity: Not reported
Electronic Manifest Broker: Not reported

Receive Date: 20040224
Handler Name: ANDREW WILLGOOS TURBINE LABORATORY
Federal Waste Generator Description: Large Quantity Generator
State District Owner: Not reported
Large Quantity Handler of Universal Waste: No
Recognized Trader Importer: No
Recognized Trader Exporter: No
Spent Lead Acid Battery Importer: No
Spent Lead Acid Battery Exporter: No
Current Record: No
Non Storage Recycler Activity: Not reported
Electronic Manifest Broker: Not reported

Receive Date: 20060222
Handler Name: ANDREW WILLGOOS TURBINE LABORATORY
Federal Waste Generator Description: Large Quantity Generator
State District Owner: Not reported
Large Quantity Handler of Universal Waste: No
Recognized Trader Importer: No
Recognized Trader Exporter: No
Spent Lead Acid Battery Importer: No
Spent Lead Acid Battery Exporter: No
Current Record: No
Non Storage Recycler Activity: Not reported
Electronic Manifest Broker: Not reported

Receive Date: 20080229
Handler Name: ANDREW WILLGOOS TURBINE LAB
Federal Waste Generator Description: Large Quantity Generator
State District Owner: Not reported
Large Quantity Handler of Universal Waste: No

ANDREW WILLGOOS TURBINE LABORATORY (Continued) **1000892582**

Recognized Trader Importer:	No
Recognized Trader Exporter:	No
Spent Lead Acid Battery Importer:	No
Spent Lead Acid Battery Exporter:	No
Current Record:	No
Non Storage Recycler Activity:	Not reported
Electronic Manifest Broker:	Not reported

List of NAICS Codes and Descriptions:

NAICS Code:	336412
NAICS Description:	AIRCRAFT ENGINE AND ENGINE PARTS MANUFACTURING
NAICS Code:	54171
NAICS Description:	RESEARCH AND DEVELOPMENT IN THE PHYSICAL, ENGINEERING, AND LIFE SCIENCES
NAICS Code:	54172
NAICS Description:	RESEARCH AND DEVELOPMENT IN THE SOCIAL SCIENCES AND HUMANITIES

Facility Has Received Notices of Violation:

Found Violation:	Yes
Agency Which Determined Violation:	State
Violation Short Description:	TSD IS-Manifest/Records/Reporting
Date Violation was Determined:	19970527
Actual Return to Compliance Date:	19980615
Return to Compliance Qualifier:	Observed
Violation Responsible Agency:	State
Scheduled Compliance Date:	19970829
Enforcement Identifier:	000
Date of Enforcement Action:	19970729
Enforcement Responsible Agency:	State
Enforcement Docket Number:	849
Enforcement Attorney:	R1
Corrective Action Component:	No
Appeal Initiated Date:	Not reported
Appeal Resolution Date:	Not reported
Disposition Status Date:	Not reported
Disposition Status:	Not reported
Disposition Status Description:	Not reported
Consent/Final Order Sequence Number:	Not reported
Consent/Final Order Respondent Name:	Not reported
Consent/Final Order Lead Agency:	Not reported
Enforcement Type:	WRITTEN INFORMAL
Enforcement Responsible Person:	R1BD
Enforcement Responsible Sub-Organization:	Not reported
SEP Sequence Number:	Not reported
SEP Expenditure Amount:	Not reported
SEP Scheduled Completion Date:	Not reported
SEP Actual Date:	Not reported
SEP Defaulted Date:	Not reported
SEP Type:	Not reported
SEP Type Description:	Not reported
Proposed Amount:	Not reported
Final Monetary Amount:	Not reported
Paid Amount:	Not reported
Final Count:	Not reported

ANDREW WILLGOOS TURBINE LABORATORY (Continued) **1000892582**

Final Amount:	Not reported
Found Violation:	Yes
Agency Which Determined Violation:	State
Violation Short Description:	TSD - Tank System Standards
Date Violation was Determined:	19970527
Actual Return to Compliance Date:	19980615
Return to Compliance Qualifier:	Observed
Violation Responsible Agency:	State
Scheduled Compliance Date:	19970829
Enforcement Identifier:	000
Date of Enforcement Action:	19970729
Enforcement Responsible Agency:	State
Enforcement Docket Number:	849
Enforcement Attorney:	R1
Corrective Action Component:	No
Appeal Initiated Date:	Not reported
Appeal Resolution Date:	Not reported
Disposition Status Date:	Not reported
Disposition Status:	Not reported
Disposition Status Description:	Not reported
Consent/Final Order Sequence Number:	Not reported
Consent/Final Order Respondent Name:	Not reported
Consent/Final Order Lead Agency:	Not reported
Enforcement Type:	WRITTEN INFORMAL
Enforcement Responsible Person:	R1BD
Enforcement Responsible Sub-Organization:	Not reported
SEP Sequence Number:	Not reported
SEP Expenditure Amount:	Not reported
SEP Scheduled Completion Date:	Not reported
SEP Actual Date:	Not reported
SEP Defaulted Date:	Not reported
SEP Type:	Not reported
SEP Type Description:	Not reported
Proposed Amount:	Not reported
Final Monetary Amount:	Not reported
Paid Amount:	Not reported
Final Count:	Not reported
Final Amount:	Not reported
Found Violation:	Yes
Agency Which Determined Violation:	EPA
Violation Short Description:	Generators - Pre-transport
Date Violation was Determined:	19980203
Actual Return to Compliance Date:	19991208
Return to Compliance Qualifier:	Observed
Violation Responsible Agency:	EPA
Scheduled Compliance Date:	Not reported
Enforcement Identifier:	000
Date of Enforcement Action:	19990930
Enforcement Responsible Agency:	EPA
Enforcement Docket Number:	RCRA-I-99-0062
Enforcement Attorney:	R1AK
Corrective Action Component:	No
Appeal Initiated Date:	Not reported
Appeal Resolution Date:	Not reported
Disposition Status Date:	Not reported

ANDREW WILLGOOS TURBINE LABORATORY (Continued) **1000892582**

Disposition Status: Not reported
Disposition Status Description: Not reported
Consent/Final Order Sequence Number: Not reported
Consent/Final Order Respondent Name: Not reported
Consent/Final Order Lead Agency: Not reported
Enforcement Type: INITIAL 3008(A) COMPLIANCE
Enforcement Responsible Person: R1GL
Enforcement Responsible Sub-Organization: Not reported
SEP Sequence Number: Not reported
SEP Expenditure Amount: Not reported
SEP Scheduled Completion Date: Not reported
SEP Actual Date: Not reported
SEP Defaulted Date: Not reported
SEP Type: Not reported
SEP Type Description: Not reported
Proposed Amount: 600
Final Monetary Amount: Not reported
Paid Amount: Not reported
Final Count: Not reported
Final Amount: Not reported

Found Violation: Yes
Agency Which Determined Violation: EPA
Violation Short Description: TSD - General
Date Violation was Determined: 19910912
Actual Return to Compliance Date: 19980615
Return to Compliance Qualifier: Observed
Violation Responsible Agency: EPA
Scheduled Compliance Date: 19920529
Enforcement Identifier: 000
Date of Enforcement Action: 19920429
Enforcement Responsible Agency: State
Enforcement Docket Number: Not reported
Enforcement Attorney: Not reported
Corrective Action Component: No
Appeal Initiated Date: Not reported
Appeal Resolution Date: Not reported
Disposition Status Date: Not reported
Disposition Status: Not reported
Disposition Status Description: Not reported
Consent/Final Order Sequence Number: Not reported
Consent/Final Order Respondent Name: Not reported
Consent/Final Order Lead Agency: Not reported
Enforcement Type: WRITTEN INFORMAL
Enforcement Responsible Person: R1SLZ
Enforcement Responsible Sub-Organization: Not reported
SEP Sequence Number: Not reported
SEP Expenditure Amount: Not reported
SEP Scheduled Completion Date: Not reported
SEP Actual Date: Not reported
SEP Defaulted Date: Not reported
SEP Type: Not reported
SEP Type Description: Not reported
Proposed Amount: Not reported
Final Monetary Amount: Not reported
Paid Amount: Not reported
Final Count: Not reported

ANDREW WILLGOOS TURBINE LABORATORY (Continued) **1000892582**

Final Amount:	Not reported
Found Violation:	No
Agency Which Determined Violation:	Not reported
Violation Short Description:	Not reported
Date Violation was Determined:	Not reported
Actual Return to Compliance Date:	Not reported
Return to Compliance Qualifier:	Not reported
Violation Responsible Agency:	Not reported
Scheduled Compliance Date:	Not reported
Enforcement Identifier:	Not reported
Date of Enforcement Action:	Not reported
Enforcement Responsible Agency:	Not reported
Enforcement Docket Number:	Not reported
Enforcement Attorney:	Not reported
Corrective Action Component:	Not reported
Appeal Initiated Date:	Not reported
Appeal Resolution Date:	Not reported
Disposition Status Date:	Not reported
Disposition Status:	Not reported
Disposition Status Description:	Not reported
Consent/Final Order Sequence Number:	Not reported
Consent/Final Order Respondent Name:	Not reported
Consent/Final Order Lead Agency:	Not reported
Enforcement Type:	Not reported
Enforcement Responsible Person:	Not reported
Enforcement Responsible Sub-Organization:	Not reported
SEP Sequence Number:	Not reported
SEP Expenditure Amount:	Not reported
SEP Scheduled Completion Date:	Not reported
SEP Actual Date:	Not reported
SEP Defaulted Date:	Not reported
SEP Type:	Not reported
SEP Type Description:	Not reported
Proposed Amount:	Not reported
Final Monetary Amount:	Not reported
Paid Amount:	Not reported
Final Count:	Not reported
Final Amount:	Not reported
Found Violation:	No
Agency Which Determined Violation:	Not reported
Violation Short Description:	Not reported
Date Violation was Determined:	Not reported
Actual Return to Compliance Date:	Not reported
Return to Compliance Qualifier:	Not reported
Violation Responsible Agency:	Not reported
Scheduled Compliance Date:	Not reported
Enforcement Identifier:	Not reported
Date of Enforcement Action:	Not reported
Enforcement Responsible Agency:	Not reported
Enforcement Docket Number:	Not reported
Enforcement Attorney:	Not reported
Corrective Action Component:	Not reported
Appeal Initiated Date:	Not reported
Appeal Resolution Date:	Not reported
Disposition Status Date:	Not reported

ANDREW WILLGOOS TURBINE LABORATORY (Continued) **1000892582**

Disposition Status: Not reported
Disposition Status Description: Not reported
Consent/Final Order Sequence Number: Not reported
Consent/Final Order Respondent Name: Not reported
Consent/Final Order Lead Agency: Not reported
Enforcement Type: Not reported
Enforcement Responsible Person: Not reported
Enforcement Responsible Sub-Organization: Not reported
SEP Sequence Number: Not reported
SEP Expenditure Amount: Not reported
SEP Scheduled Completion Date: Not reported
SEP Actual Date: Not reported
SEP Defaulted Date: Not reported
SEP Type: Not reported
SEP Type Description: Not reported
Proposed Amount: Not reported
Final Monetary Amount: Not reported
Paid Amount: Not reported
Final Count: Not reported
Final Amount: Not reported

Found Violation: Yes
Agency Which Determined Violation: State
Violation Short Description: TSD - General
Date Violation was Determined: 19850710
Actual Return to Compliance Date: 19870331
Return to Compliance Qualifier: Observed
Violation Responsible Agency: State
Scheduled Compliance Date: 19851220
Enforcement Identifier: 002
Date of Enforcement Action: 19850920
Enforcement Responsible Agency: State
Enforcement Docket Number: Not reported
Enforcement Attorney: Not reported
Corrective Action Component: No
Appeal Initiated Date: Not reported
Appeal Resolution Date: Not reported
Disposition Status Date: Not reported
Disposition Status: Not reported
Disposition Status Description: Not reported
Consent/Final Order Sequence Number: Not reported
Consent/Final Order Respondent Name: Not reported
Consent/Final Order Lead Agency: Not reported
Enforcement Type: WRITTEN INFORMAL
Enforcement Responsible Person: Not reported
Enforcement Responsible Sub-Organization: Not reported
SEP Sequence Number: Not reported
SEP Expenditure Amount: Not reported
SEP Scheduled Completion Date: Not reported
SEP Actual Date: Not reported
SEP Defaulted Date: Not reported
SEP Type: Not reported
SEP Type Description: Not reported
Proposed Amount: Not reported
Final Monetary Amount: Not reported
Paid Amount: Not reported
Final Count: Not reported

ANDREW WILLGOOS TURBINE LABORATORY (Continued) **1000892582**

Final Amount:	Not reported
Found Violation:	Yes
Agency Which Determined Violation:	State
Violation Short Description:	TSD IS-General Facility Standards
Date Violation was Determined:	19970527
Actual Return to Compliance Date:	19971204
Return to Compliance Qualifier:	Observed
Violation Responsible Agency:	State
Scheduled Compliance Date:	19970829
Enforcement Identifier:	000
Date of Enforcement Action:	19970729
Enforcement Responsible Agency:	State
Enforcement Docket Number:	849
Enforcement Attorney:	R1
Corrective Action Component:	No
Appeal Initiated Date:	Not reported
Appeal Resolution Date:	Not reported
Disposition Status Date:	Not reported
Disposition Status:	Not reported
Disposition Status Description:	Not reported
Consent/Final Order Sequence Number:	Not reported
Consent/Final Order Respondent Name:	Not reported
Consent/Final Order Lead Agency:	Not reported
Enforcement Type:	WRITTEN INFORMAL
Enforcement Responsible Person:	R1BD
Enforcement Responsible Sub-Organization:	Not reported
SEP Sequence Number:	Not reported
SEP Expenditure Amount:	Not reported
SEP Scheduled Completion Date:	Not reported
SEP Actual Date:	Not reported
SEP Defaulted Date:	Not reported
SEP Type:	Not reported
SEP Type Description:	Not reported
Proposed Amount:	Not reported
Final Monetary Amount:	Not reported
Paid Amount:	Not reported
Final Count:	Not reported
Final Amount:	Not reported
Found Violation:	Yes
Agency Which Determined Violation:	State
Violation Short Description:	TSD IS-Manifest/Records/Reporting
Date Violation was Determined:	19970527
Actual Return to Compliance Date:	19971204
Return to Compliance Qualifier:	Observed
Violation Responsible Agency:	State
Scheduled Compliance Date:	19970829
Enforcement Identifier:	000
Date of Enforcement Action:	19970729
Enforcement Responsible Agency:	State
Enforcement Docket Number:	849
Enforcement Attorney:	R1
Corrective Action Component:	No
Appeal Initiated Date:	Not reported
Appeal Resolution Date:	Not reported
Disposition Status Date:	Not reported

ANDREW WILLGOOS TURBINE LABORATORY (Continued) **1000892582**

Disposition Status: Not reported
Disposition Status Description: Not reported
Consent/Final Order Sequence Number: Not reported
Consent/Final Order Respondent Name: Not reported
Consent/Final Order Lead Agency: Not reported
Enforcement Type: WRITTEN INFORMAL
Enforcement Responsible Person: R1BD
Enforcement Responsible Sub-Organization: Not reported
SEP Sequence Number: Not reported
SEP Expenditure Amount: Not reported
SEP Scheduled Completion Date: Not reported
SEP Actual Date: Not reported
SEP Defaulted Date: Not reported
SEP Type: Not reported
SEP Type Description: Not reported
Proposed Amount: Not reported
Final Monetary Amount: Not reported
Paid Amount: Not reported
Final Count: Not reported
Final Amount: Not reported

Found Violation: Yes
Agency Which Determined Violation: State
Violation Short Description: Generators - Pre-transport
Date Violation was Determined: 19970527
Actual Return to Compliance Date: 19971204
Return to Compliance Qualifier: Observed
Violation Responsible Agency: State
Scheduled Compliance Date: Not reported
Enforcement Identifier: 000
Date of Enforcement Action: 19970529
Enforcement Responsible Agency: State
Enforcement Docket Number: 91
Enforcement Attorney: R1
Corrective Action Component: No
Appeal Initiated Date: Not reported
Appeal Resolution Date: Not reported
Disposition Status Date: Not reported
Disposition Status: Not reported
Disposition Status Description: Not reported
Consent/Final Order Sequence Number: Not reported
Consent/Final Order Respondent Name: Not reported
Consent/Final Order Lead Agency: Not reported
Enforcement Type: FIELD NOTICE OF VIOLATION
Enforcement Responsible Person: R1CMG
Enforcement Responsible Sub-Organization: Not reported
SEP Sequence Number: Not reported
SEP Expenditure Amount: Not reported
SEP Scheduled Completion Date: Not reported
SEP Actual Date: Not reported
SEP Defaulted Date: Not reported
SEP Type: Not reported
SEP Type Description: Not reported
Proposed Amount: Not reported
Final Monetary Amount: Not reported
Paid Amount: Not reported
Final Count: Not reported

ANDREW WILLGOOS TURBINE LABORATORY (Continued) **1000892582**

Final Amount:	Not reported
Found Violation:	Yes
Agency Which Determined Violation:	State
Violation Short Description:	TSD - Contingency Plan and Emergency Procedures
Date Violation was Determined:	19970527
Actual Return to Compliance Date:	19971204
Return to Compliance Qualifier:	Observed
Violation Responsible Agency:	State
Scheduled Compliance Date:	19970829
Enforcement Identifier:	000
Date of Enforcement Action:	19970729
Enforcement Responsible Agency:	State
Enforcement Docket Number:	849
Enforcement Attorney:	R1
Corrective Action Component:	No
Appeal Initiated Date:	Not reported
Appeal Resolution Date:	Not reported
Disposition Status Date:	Not reported
Disposition Status:	Not reported
Disposition Status Description:	Not reported
Consent/Final Order Sequence Number:	Not reported
Consent/Final Order Respondent Name:	Not reported
Consent/Final Order Lead Agency:	Not reported
Enforcement Type:	WRITTEN INFORMAL
Enforcement Responsible Person:	R1BD
Enforcement Responsible Sub-Organization:	Not reported
SEP Sequence Number:	Not reported
SEP Expenditure Amount:	Not reported
SEP Scheduled Completion Date:	Not reported
SEP Actual Date:	Not reported
SEP Defaulted Date:	Not reported
SEP Type:	Not reported
SEP Type Description:	Not reported
Proposed Amount:	Not reported
Final Monetary Amount:	Not reported
Paid Amount:	Not reported
Final Count:	Not reported
Final Amount:	Not reported
Found Violation:	No
Agency Which Determined Violation:	Not reported
Violation Short Description:	Not reported
Date Violation was Determined:	Not reported
Actual Return to Compliance Date:	Not reported
Return to Compliance Qualifier:	Not reported
Violation Responsible Agency:	Not reported
Scheduled Compliance Date:	Not reported
Enforcement Identifier:	Not reported
Date of Enforcement Action:	Not reported
Enforcement Responsible Agency:	Not reported
Enforcement Docket Number:	Not reported
Enforcement Attorney:	Not reported
Corrective Action Component:	Not reported
Appeal Initiated Date:	Not reported
Appeal Resolution Date:	Not reported
Disposition Status Date:	Not reported

ANDREW WILLGOOS TURBINE LABORATORY (Continued) **1000892582**

Disposition Status: Not reported
Disposition Status Description: Not reported
Consent/Final Order Sequence Number: Not reported
Consent/Final Order Respondent Name: Not reported
Consent/Final Order Lead Agency: Not reported
Enforcement Type: Not reported
Enforcement Responsible Person: Not reported
Enforcement Responsible Sub-Organization: Not reported
SEP Sequence Number: Not reported
SEP Expenditure Amount: Not reported
SEP Scheduled Completion Date: Not reported
SEP Actual Date: Not reported
SEP Defaulted Date: Not reported
SEP Type: Not reported
SEP Type Description: Not reported
Proposed Amount: Not reported
Final Monetary Amount: Not reported
Paid Amount: Not reported
Final Count: Not reported
Final Amount: Not reported

Found Violation: Yes
Agency Which Determined Violation: State
Violation Short Description: TSD - Contingency Plan and Emergency Procedures
Date Violation was Determined: 19970527
Actual Return to Compliance Date: 19971204
Return to Compliance Qualifier: Observed
Violation Responsible Agency: State
Scheduled Compliance Date: 19970628
Enforcement Identifier: 000
Date of Enforcement Action: 19970529
Enforcement Responsible Agency: State
Enforcement Docket Number: 91
Enforcement Attorney: R1
Corrective Action Component: No
Appeal Initiated Date: Not reported
Appeal Resolution Date: Not reported
Disposition Status Date: Not reported
Disposition Status: Not reported
Disposition Status Description: Not reported
Consent/Final Order Sequence Number: Not reported
Consent/Final Order Respondent Name: Not reported
Consent/Final Order Lead Agency: Not reported
Enforcement Type: FIELD NOTICE OF VIOLATION
Enforcement Responsible Person: R1CMG
Enforcement Responsible Sub-Organization: Not reported
SEP Sequence Number: Not reported
SEP Expenditure Amount: Not reported
SEP Scheduled Completion Date: Not reported
SEP Actual Date: Not reported
SEP Defaulted Date: Not reported
SEP Type: Not reported
SEP Type Description: Not reported
Proposed Amount: Not reported
Final Monetary Amount: Not reported
Paid Amount: Not reported
Final Count: Not reported

ANDREW WILLGOOS TURBINE LABORATORY (Continued) **1000892582**

Final Amount:	Not reported
Found Violation:	Yes
Agency Which Determined Violation:	State
Violation Short Description:	TSD - General
Date Violation was Determined:	19850710
Actual Return to Compliance Date:	19870331
Return to Compliance Qualifier:	Observed
Violation Responsible Agency:	State
Scheduled Compliance Date:	Not reported
Enforcement Identifier:	Not reported
Date of Enforcement Action:	Not reported
Enforcement Responsible Agency:	Not reported
Enforcement Docket Number:	Not reported
Enforcement Attorney:	Not reported
Corrective Action Component:	Not reported
Appeal Initiated Date:	Not reported
Appeal Resolution Date:	Not reported
Disposition Status Date:	Not reported
Disposition Status:	Not reported
Disposition Status Description:	Not reported
Consent/Final Order Sequence Number:	Not reported
Consent/Final Order Respondent Name:	Not reported
Consent/Final Order Lead Agency:	Not reported
Enforcement Type:	Not reported
Enforcement Responsible Person:	Not reported
Enforcement Responsible Sub-Organization:	Not reported
SEP Sequence Number:	Not reported
SEP Expenditure Amount:	Not reported
SEP Scheduled Completion Date:	Not reported
SEP Actual Date:	Not reported
SEP Defaulted Date:	Not reported
SEP Type:	Not reported
SEP Type Description:	Not reported
Proposed Amount:	Not reported
Final Monetary Amount:	Not reported
Paid Amount:	Not reported
Final Count:	Not reported
Final Amount:	Not reported
Found Violation:	Yes
Agency Which Determined Violation:	State
Violation Short Description:	Generators - Pre-transport
Date Violation was Determined:	19970527
Actual Return to Compliance Date:	19971204
Return to Compliance Qualifier:	Observed
Violation Responsible Agency:	State
Scheduled Compliance Date:	Not reported
Enforcement Identifier:	000
Date of Enforcement Action:	19970729
Enforcement Responsible Agency:	State
Enforcement Docket Number:	849
Enforcement Attorney:	R1
Corrective Action Component:	No
Appeal Initiated Date:	Not reported
Appeal Resolution Date:	Not reported
Disposition Status Date:	Not reported

ANDREW WILLGOOS TURBINE LABORATORY (Continued) **1000892582**

Disposition Status: Not reported
Disposition Status Description: Not reported
Consent/Final Order Sequence Number: Not reported
Consent/Final Order Respondent Name: Not reported
Consent/Final Order Lead Agency: Not reported
Enforcement Type: WRITTEN INFORMAL
Enforcement Responsible Person: R1BD
Enforcement Responsible Sub-Organization: Not reported
SEP Sequence Number: Not reported
SEP Expenditure Amount: Not reported
SEP Scheduled Completion Date: Not reported
SEP Actual Date: Not reported
SEP Defaulted Date: Not reported
SEP Type: Not reported
SEP Type Description: Not reported
Proposed Amount: Not reported
Final Monetary Amount: Not reported
Paid Amount: Not reported
Final Count: Not reported
Final Amount: Not reported

Found Violation: Yes
Agency Which Determined Violation: EPA
Violation Short Description: TSD - Manifest/Records/Reporting
Date Violation was Determined: 19910912
Actual Return to Compliance Date: 19980615
Return to Compliance Qualifier: Observed
Violation Responsible Agency: EPA
Scheduled Compliance Date: 19920529
Enforcement Identifier: 000
Date of Enforcement Action: 19920429
Enforcement Responsible Agency: State
Enforcement Docket Number: Not reported
Enforcement Attorney: Not reported
Corrective Action Component: No
Appeal Initiated Date: Not reported
Appeal Resolution Date: Not reported
Disposition Status Date: Not reported
Disposition Status: Not reported
Disposition Status Description: Not reported
Consent/Final Order Sequence Number: Not reported
Consent/Final Order Respondent Name: Not reported
Consent/Final Order Lead Agency: Not reported
Enforcement Type: WRITTEN INFORMAL
Enforcement Responsible Person: R1SLZ
Enforcement Responsible Sub-Organization: Not reported
SEP Sequence Number: Not reported
SEP Expenditure Amount: Not reported
SEP Scheduled Completion Date: Not reported
SEP Actual Date: Not reported
SEP Defaulted Date: Not reported
SEP Type: Not reported
SEP Type Description: Not reported
Proposed Amount: Not reported
Final Monetary Amount: Not reported
Paid Amount: Not reported
Final Count: Not reported

ANDREW WILLGOOS TURBINE LABORATORY (Continued) **1000892582**

Final Amount:	Not reported
Found Violation:	Yes
Agency Which Determined Violation:	State
Violation Short Description:	TSD - General
Date Violation was Determined:	19890720
Actual Return to Compliance Date:	19980615
Return to Compliance Qualifier:	Observed
Violation Responsible Agency:	State
Scheduled Compliance Date:	Not reported
Enforcement Identifier:	Not reported
Date of Enforcement Action:	Not reported
Enforcement Responsible Agency:	Not reported
Enforcement Docket Number:	Not reported
Enforcement Attorney:	Not reported
Corrective Action Component:	Not reported
Appeal Initiated Date:	Not reported
Appeal Resolution Date:	Not reported
Disposition Status Date:	Not reported
Disposition Status:	Not reported
Disposition Status Description:	Not reported
Consent/Final Order Sequence Number:	Not reported
Consent/Final Order Respondent Name:	Not reported
Consent/Final Order Lead Agency:	Not reported
Enforcement Type:	Not reported
Enforcement Responsible Person:	Not reported
Enforcement Responsible Sub-Organization:	Not reported
SEP Sequence Number:	Not reported
SEP Expenditure Amount:	Not reported
SEP Scheduled Completion Date:	Not reported
SEP Actual Date:	Not reported
SEP Defaulted Date:	Not reported
SEP Type:	Not reported
SEP Type Description:	Not reported
Proposed Amount:	Not reported
Final Monetary Amount:	Not reported
Paid Amount:	Not reported
Final Count:	Not reported
Final Amount:	Not reported
Found Violation:	Yes
Agency Which Determined Violation:	State
Violation Short Description:	Generators - Pre-transport
Date Violation was Determined:	19970527
Actual Return to Compliance Date:	19971204
Return to Compliance Qualifier:	Observed
Violation Responsible Agency:	State
Scheduled Compliance Date:	Not reported
Enforcement Identifier:	000
Date of Enforcement Action:	19970729
Enforcement Responsible Agency:	State
Enforcement Docket Number:	849
Enforcement Attorney:	R1
Corrective Action Component:	No
Appeal Initiated Date:	Not reported
Appeal Resolution Date:	Not reported
Disposition Status Date:	Not reported

ANDREW WILLGOOS TURBINE LABORATORY (Continued) **1000892582**

Disposition Status: Not reported
Disposition Status Description: Not reported
Consent/Final Order Sequence Number: Not reported
Consent/Final Order Respondent Name: Not reported
Consent/Final Order Lead Agency: Not reported
Enforcement Type: WRITTEN INFORMAL
Enforcement Responsible Person: R1BD
Enforcement Responsible Sub-Organization: Not reported
SEP Sequence Number: Not reported
SEP Expenditure Amount: Not reported
SEP Scheduled Completion Date: Not reported
SEP Actual Date: Not reported
SEP Defaulted Date: Not reported
SEP Type: Not reported
SEP Type Description: Not reported
Proposed Amount: Not reported
Final Monetary Amount: Not reported
Paid Amount: Not reported
Final Count: Not reported
Final Amount: Not reported

Found Violation: Yes
Agency Which Determined Violation: EPA
Violation Short Description: TSD - Contingency Plan and Emergency Procedures
Date Violation was Determined: 19910912
Actual Return to Compliance Date: 19960912
Return to Compliance Qualifier: Not Resolved
Violation Responsible Agency: EPA
Scheduled Compliance Date: 19920529
Enforcement Identifier: 000
Date of Enforcement Action: 19920429
Enforcement Responsible Agency: State
Enforcement Docket Number: Not reported
Enforcement Attorney: Not reported
Corrective Action Component: No
Appeal Initiated Date: Not reported
Appeal Resolution Date: Not reported
Disposition Status Date: Not reported
Disposition Status: Not reported
Disposition Status Description: Not reported
Consent/Final Order Sequence Number: Not reported
Consent/Final Order Respondent Name: Not reported
Consent/Final Order Lead Agency: Not reported
Enforcement Type: WRITTEN INFORMAL
Enforcement Responsible Person: R1SLZ
Enforcement Responsible Sub-Organization: Not reported
SEP Sequence Number: Not reported
SEP Expenditure Amount: Not reported
SEP Scheduled Completion Date: Not reported
SEP Actual Date: Not reported
SEP Defaulted Date: Not reported
SEP Type: Not reported
SEP Type Description: Not reported
Proposed Amount: Not reported
Final Monetary Amount: Not reported
Paid Amount: Not reported
Final Count: Not reported

ANDREW WILLGOOS TURBINE LABORATORY (Continued) **1000892582**

Final Amount:	Not reported
Found Violation:	Yes
Agency Which Determined Violation:	EPA
Violation Short Description:	LDR - General
Date Violation was Determined:	19910912
Actual Return to Compliance Date:	19920630
Return to Compliance Qualifier:	Observed
Violation Responsible Agency:	EPA
Scheduled Compliance Date:	Not reported
Enforcement Identifier:	Not reported
Date of Enforcement Action:	Not reported
Enforcement Responsible Agency:	Not reported
Enforcement Docket Number:	Not reported
Enforcement Attorney:	Not reported
Corrective Action Component:	Not reported
Appeal Initiated Date:	Not reported
Appeal Resolution Date:	Not reported
Disposition Status Date:	Not reported
Disposition Status:	Not reported
Disposition Status Description:	Not reported
Consent/Final Order Sequence Number:	Not reported
Consent/Final Order Respondent Name:	Not reported
Consent/Final Order Lead Agency:	Not reported
Enforcement Type:	Not reported
Enforcement Responsible Person:	Not reported
Enforcement Responsible Sub-Organization:	Not reported
SEP Sequence Number:	Not reported
SEP Expenditure Amount:	Not reported
SEP Scheduled Completion Date:	Not reported
SEP Actual Date:	Not reported
SEP Defaulted Date:	Not reported
SEP Type:	Not reported
SEP Type Description:	Not reported
Proposed Amount:	Not reported
Final Monetary Amount:	Not reported
Paid Amount:	Not reported
Final Count:	Not reported
Final Amount:	Not reported
Found Violation:	Yes
Agency Which Determined Violation:	State
Violation Short Description:	Generators - Pre-transport
Date Violation was Determined:	19970527
Actual Return to Compliance Date:	19971204
Return to Compliance Qualifier:	Observed
Violation Responsible Agency:	State
Scheduled Compliance Date:	Not reported
Enforcement Identifier:	000
Date of Enforcement Action:	19970529
Enforcement Responsible Agency:	State
Enforcement Docket Number:	91
Enforcement Attorney:	R1
Corrective Action Component:	No
Appeal Initiated Date:	Not reported
Appeal Resolution Date:	Not reported
Disposition Status Date:	Not reported

ANDREW WILLGOOS TURBINE LABORATORY (Continued) **1000892582**

Disposition Status: Not reported
Disposition Status Description: Not reported
Consent/Final Order Sequence Number: Not reported
Consent/Final Order Respondent Name: Not reported
Consent/Final Order Lead Agency: Not reported
Enforcement Type: FIELD NOTICE OF VIOLATION
Enforcement Responsible Person: R1CMG
Enforcement Responsible Sub-Organization: Not reported
SEP Sequence Number: Not reported
SEP Expenditure Amount: Not reported
SEP Scheduled Completion Date: Not reported
SEP Actual Date: Not reported
SEP Defaulted Date: Not reported
SEP Type: Not reported
SEP Type Description: Not reported
Proposed Amount: Not reported
Final Monetary Amount: Not reported
Paid Amount: Not reported
Final Count: Not reported
Final Amount: Not reported

Found Violation: No
Agency Which Determined Violation: Not reported
Violation Short Description: Not reported
Date Violation was Determined: Not reported
Actual Return to Compliance Date: Not reported
Return to Compliance Qualifier: Not reported
Violation Responsible Agency: Not reported
Scheduled Compliance Date: Not reported
Enforcement Identifier: Not reported
Date of Enforcement Action: Not reported
Enforcement Responsible Agency: Not reported
Enforcement Docket Number: Not reported
Enforcement Attorney: Not reported
Corrective Action Component: Not reported
Appeal Initiated Date: Not reported
Appeal Resolution Date: Not reported
Disposition Status Date: Not reported
Disposition Status: Not reported
Disposition Status Description: Not reported
Consent/Final Order Sequence Number: Not reported
Consent/Final Order Respondent Name: Not reported
Consent/Final Order Lead Agency: Not reported
Enforcement Type: Not reported
Enforcement Responsible Person: Not reported
Enforcement Responsible Sub-Organization: Not reported
SEP Sequence Number: Not reported
SEP Expenditure Amount: Not reported
SEP Scheduled Completion Date: Not reported
SEP Actual Date: Not reported
SEP Defaulted Date: Not reported
SEP Type: Not reported
SEP Type Description: Not reported
Proposed Amount: Not reported
Final Monetary Amount: Not reported
Paid Amount: Not reported
Final Count: Not reported

ANDREW WILLGOOS TURBINE LABORATORY (Continued) **1000892582**

Final Amount:	Not reported
Found Violation:	Yes
Agency Which Determined Violation:	State
Violation Short Description:	TSD - Tank System Standards
Date Violation was Determined:	19970527
Actual Return to Compliance Date:	19980615
Return to Compliance Qualifier:	Observed
Violation Responsible Agency:	State
Scheduled Compliance Date:	19970829
Enforcement Identifier:	000
Date of Enforcement Action:	19970729
Enforcement Responsible Agency:	State
Enforcement Docket Number:	849
Enforcement Attorney:	R1
Corrective Action Component:	No
Appeal Initiated Date:	Not reported
Appeal Resolution Date:	Not reported
Disposition Status Date:	Not reported
Disposition Status:	Not reported
Disposition Status Description:	Not reported
Consent/Final Order Sequence Number:	Not reported
Consent/Final Order Respondent Name:	Not reported
Consent/Final Order Lead Agency:	Not reported
Enforcement Type:	WRITTEN INFORMAL
Enforcement Responsible Person:	R1BD
Enforcement Responsible Sub-Organization:	Not reported
SEP Sequence Number:	Not reported
SEP Expenditure Amount:	Not reported
SEP Scheduled Completion Date:	Not reported
SEP Actual Date:	Not reported
SEP Defaulted Date:	Not reported
SEP Type:	Not reported
SEP Type Description:	Not reported
Proposed Amount:	Not reported
Final Monetary Amount:	Not reported
Paid Amount:	Not reported
Final Count:	Not reported
Final Amount:	Not reported
Found Violation:	No
Agency Which Determined Violation:	Not reported
Violation Short Description:	Not reported
Date Violation was Determined:	Not reported
Actual Return to Compliance Date:	Not reported
Return to Compliance Qualifier:	Not reported
Violation Responsible Agency:	Not reported
Scheduled Compliance Date:	Not reported
Enforcement Identifier:	Not reported
Date of Enforcement Action:	Not reported
Enforcement Responsible Agency:	Not reported
Enforcement Docket Number:	Not reported
Enforcement Attorney:	Not reported
Corrective Action Component:	Not reported
Appeal Initiated Date:	Not reported
Appeal Resolution Date:	Not reported
Disposition Status Date:	Not reported

ANDREW WILLGOOS TURBINE LABORATORY (Continued) **1000892582**

Disposition Status: Not reported
Disposition Status Description: Not reported
Consent/Final Order Sequence Number: Not reported
Consent/Final Order Respondent Name: Not reported
Consent/Final Order Lead Agency: Not reported
Enforcement Type: Not reported
Enforcement Responsible Person: Not reported
Enforcement Responsible Sub-Organization: Not reported
SEP Sequence Number: Not reported
SEP Expenditure Amount: Not reported
SEP Scheduled Completion Date: Not reported
SEP Actual Date: Not reported
SEP Defaulted Date: Not reported
SEP Type: Not reported
SEP Type Description: Not reported
Proposed Amount: Not reported
Final Monetary Amount: Not reported
Paid Amount: Not reported
Final Count: Not reported
Final Amount: Not reported

Found Violation: Yes
Agency Which Determined Violation: EPA
Violation Short Description: Generators - Pre-transport
Date Violation was Determined: 19980203
Actual Return to Compliance Date: 19991208
Return to Compliance Qualifier: Observed
Violation Responsible Agency: EPA
Scheduled Compliance Date: Not reported
Enforcement Identifier: 000
Date of Enforcement Action: 19991119
Enforcement Responsible Agency: EPA
Enforcement Docket Number: RCRA-I-99-0062
Enforcement Attorney: R1AK
Corrective Action Component: No
Appeal Initiated Date: Not reported
Appeal Resolution Date: Not reported
Disposition Status Date: Not reported
Disposition Status: Not reported
Disposition Status Description: Not reported
Consent/Final Order Sequence Number: Not reported
Consent/Final Order Respondent Name: Not reported
Consent/Final Order Lead Agency: Not reported
Enforcement Type: FINAL 3008(A) COMPLIANCE ORDER
Enforcement Responsible Person: R1GL
Enforcement Responsible Sub-Organization: Not reported
SEP Sequence Number: Not reported
SEP Expenditure Amount: Not reported
SEP Scheduled Completion Date: Not reported
SEP Actual Date: Not reported
SEP Defaulted Date: Not reported
SEP Type: Not reported
SEP Type Description: Not reported
Proposed Amount: Not reported
Final Monetary Amount: 60
Paid Amount: Not reported
Final Count: 1

ANDREW WILLGOOS TURBINE LABORATORY (Continued) **1000892582**

Final Amount:	60
Found Violation:	Yes
Agency Which Determined Violation:	State
Violation Short Description:	TSD - Contingency Plan and Emergency Procedures
Date Violation was Determined:	19970527
Actual Return to Compliance Date:	19971204
Return to Compliance Qualifier:	Observed
Violation Responsible Agency:	State
Scheduled Compliance Date:	19970829
Enforcement Identifier:	000
Date of Enforcement Action:	19970729
Enforcement Responsible Agency:	State
Enforcement Docket Number:	849
Enforcement Attorney:	R1
Corrective Action Component:	No
Appeal Initiated Date:	Not reported
Appeal Resolution Date:	Not reported
Disposition Status Date:	Not reported
Disposition Status:	Not reported
Disposition Status Description:	Not reported
Consent/Final Order Sequence Number:	Not reported
Consent/Final Order Respondent Name:	Not reported
Consent/Final Order Lead Agency:	Not reported
Enforcement Type:	WRITTEN INFORMAL
Enforcement Responsible Person:	R1BD
Enforcement Responsible Sub-Organization:	Not reported
SEP Sequence Number:	Not reported
SEP Expenditure Amount:	Not reported
SEP Scheduled Completion Date:	Not reported
SEP Actual Date:	Not reported
SEP Defaulted Date:	Not reported
SEP Type:	Not reported
SEP Type Description:	Not reported
Proposed Amount:	Not reported
Final Monetary Amount:	Not reported
Paid Amount:	Not reported
Final Count:	Not reported
Final Amount:	Not reported
Found Violation:	Yes
Agency Which Determined Violation:	State
Violation Short Description:	TSD - General
Date Violation was Determined:	19890720
Actual Return to Compliance Date:	19980615
Return to Compliance Qualifier:	Observed
Violation Responsible Agency:	State
Scheduled Compliance Date:	Not reported
Enforcement Identifier:	000
Date of Enforcement Action:	19920527
Enforcement Responsible Agency:	EPA
Enforcement Docket Number:	Not reported
Enforcement Attorney:	Not reported
Corrective Action Component:	No
Appeal Initiated Date:	Not reported
Appeal Resolution Date:	Not reported
Disposition Status Date:	Not reported

ANDREW WILLGOOS TURBINE LABORATORY (Continued) **1000892582**

Disposition Status: Not reported
Disposition Status Description: Not reported
Consent/Final Order Sequence Number: Not reported
Consent/Final Order Respondent Name: Not reported
Consent/Final Order Lead Agency: Not reported
Enforcement Type: WRITTEN INFORMAL
Enforcement Responsible Person: JVG01
Enforcement Responsible Sub-Organization: Not reported
SEP Sequence Number: Not reported
SEP Expenditure Amount: Not reported
SEP Scheduled Completion Date: Not reported
SEP Actual Date: Not reported
SEP Defaulted Date: Not reported
SEP Type: Not reported
SEP Type Description: Not reported
Proposed Amount: Not reported
Final Monetary Amount: Not reported
Paid Amount: Not reported
Final Count: Not reported
Final Amount: Not reported

Found Violation: Yes
Agency Which Determined Violation: State
Violation Short Description: TSD - General
Date Violation was Determined: 19850710
Actual Return to Compliance Date: 19870303
Return to Compliance Qualifier: Observed
Violation Responsible Agency: State
Scheduled Compliance Date: Not reported
Enforcement Identifier: Not reported
Date of Enforcement Action: Not reported
Enforcement Responsible Agency: Not reported
Enforcement Docket Number: Not reported
Enforcement Attorney: Not reported
Corrective Action Component: Not reported
Appeal Initiated Date: Not reported
Appeal Resolution Date: Not reported
Disposition Status Date: Not reported
Disposition Status: Not reported
Disposition Status Description: Not reported
Consent/Final Order Sequence Number: Not reported
Consent/Final Order Respondent Name: Not reported
Consent/Final Order Lead Agency: Not reported
Enforcement Type: Not reported
Enforcement Responsible Person: Not reported
Enforcement Responsible Sub-Organization: Not reported
SEP Sequence Number: Not reported
SEP Expenditure Amount: Not reported
SEP Scheduled Completion Date: Not reported
SEP Actual Date: Not reported
SEP Defaulted Date: Not reported
SEP Type: Not reported
SEP Type Description: Not reported
Proposed Amount: Not reported
Final Monetary Amount: Not reported
Paid Amount: Not reported
Final Count: Not reported

ANDREW WILLGOOS TURBINE LABORATORY (Continued) **1000892582**

Final Amount:	Not reported
Found Violation:	Yes
Agency Which Determined Violation:	State
Violation Short Description:	Formal Enforcement Agreement or Order
Date Violation was Determined:	19860929
Actual Return to Compliance Date:	19870303
Return to Compliance Qualifier:	Observed
Violation Responsible Agency:	State
Scheduled Compliance Date:	Not reported
Enforcement Identifier:	000
Date of Enforcement Action:	19920527
Enforcement Responsible Agency:	EPA
Enforcement Docket Number:	Not reported
Enforcement Attorney:	Not reported
Corrective Action Component:	No
Appeal Initiated Date:	Not reported
Appeal Resolution Date:	Not reported
Disposition Status Date:	Not reported
Disposition Status:	Not reported
Disposition Status Description:	Not reported
Consent/Final Order Sequence Number:	Not reported
Consent/Final Order Respondent Name:	Not reported
Consent/Final Order Lead Agency:	Not reported
Enforcement Type:	WRITTEN INFORMAL
Enforcement Responsible Person:	JVG01
Enforcement Responsible Sub-Organization:	Not reported
SEP Sequence Number:	Not reported
SEP Expenditure Amount:	Not reported
SEP Scheduled Completion Date:	Not reported
SEP Actual Date:	Not reported
SEP Defaulted Date:	Not reported
SEP Type:	Not reported
SEP Type Description:	Not reported
Proposed Amount:	Not reported
Final Monetary Amount:	Not reported
Paid Amount:	Not reported
Final Count:	Not reported
Final Amount:	Not reported
Found Violation:	Yes
Agency Which Determined Violation:	EPA
Violation Short Description:	LDR - General
Date Violation was Determined:	19910912
Actual Return to Compliance Date:	19920630
Return to Compliance Qualifier:	Observed
Violation Responsible Agency:	EPA
Scheduled Compliance Date:	Not reported
Enforcement Identifier:	Not reported
Date of Enforcement Action:	Not reported
Enforcement Responsible Agency:	Not reported
Enforcement Docket Number:	Not reported
Enforcement Attorney:	Not reported
Corrective Action Component:	Not reported
Appeal Initiated Date:	Not reported
Appeal Resolution Date:	Not reported
Disposition Status Date:	Not reported

ANDREW WILLGOOS TURBINE LABORATORY (Continued) **1000892582**

Disposition Status: Not reported
Disposition Status Description: Not reported
Consent/Final Order Sequence Number: Not reported
Consent/Final Order Respondent Name: Not reported
Consent/Final Order Lead Agency: Not reported
Enforcement Type: Not reported
Enforcement Responsible Person: Not reported
Enforcement Responsible Sub-Organization: Not reported
SEP Sequence Number: Not reported
SEP Expenditure Amount: Not reported
SEP Scheduled Completion Date: Not reported
SEP Actual Date: Not reported
SEP Defaulted Date: Not reported
SEP Type: Not reported
SEP Type Description: Not reported
Proposed Amount: Not reported
Final Monetary Amount: Not reported
Paid Amount: Not reported
Final Count: Not reported
Final Amount: Not reported

Found Violation: Yes
Agency Which Determined Violation: State
Violation Short Description: TSD IS-General Facility Standards
Date Violation was Determined: 19970527
Actual Return to Compliance Date: 19971204
Return to Compliance Qualifier: Observed
Violation Responsible Agency: State
Scheduled Compliance Date: 19970829
Enforcement Identifier: 000
Date of Enforcement Action: 19970729
Enforcement Responsible Agency: State
Enforcement Docket Number: 849
Enforcement Attorney: R1
Corrective Action Component: No
Appeal Initiated Date: Not reported
Appeal Resolution Date: Not reported
Disposition Status Date: Not reported
Disposition Status: Not reported
Disposition Status Description: Not reported
Consent/Final Order Sequence Number: Not reported
Consent/Final Order Respondent Name: Not reported
Consent/Final Order Lead Agency: Not reported
Enforcement Type: WRITTEN INFORMAL
Enforcement Responsible Person: R1BD
Enforcement Responsible Sub-Organization: Not reported
SEP Sequence Number: Not reported
SEP Expenditure Amount: Not reported
SEP Scheduled Completion Date: Not reported
SEP Actual Date: Not reported
SEP Defaulted Date: Not reported
SEP Type: Not reported
SEP Type Description: Not reported
Proposed Amount: Not reported
Final Monetary Amount: Not reported
Paid Amount: Not reported
Final Count: Not reported

ANDREW WILLGOOS TURBINE LABORATORY (Continued) **1000892582**

Final Amount:	Not reported
Found Violation:	Yes
Agency Which Determined Violation:	State
Violation Short Description:	TSD - Contingency Plan and Emergency Procedures
Date Violation was Determined:	19970527
Actual Return to Compliance Date:	19971204
Return to Compliance Qualifier:	Observed
Violation Responsible Agency:	State
Scheduled Compliance Date:	19970829
Enforcement Identifier:	000
Date of Enforcement Action:	19970729
Enforcement Responsible Agency:	State
Enforcement Docket Number:	849
Enforcement Attorney:	R1
Corrective Action Component:	No
Appeal Initiated Date:	Not reported
Appeal Resolution Date:	Not reported
Disposition Status Date:	Not reported
Disposition Status:	Not reported
Disposition Status Description:	Not reported
Consent/Final Order Sequence Number:	Not reported
Consent/Final Order Respondent Name:	Not reported
Consent/Final Order Lead Agency:	Not reported
Enforcement Type:	WRITTEN INFORMAL
Enforcement Responsible Person:	R1BD
Enforcement Responsible Sub-Organization:	Not reported
SEP Sequence Number:	Not reported
SEP Expenditure Amount:	Not reported
SEP Scheduled Completion Date:	Not reported
SEP Actual Date:	Not reported
SEP Defaulted Date:	Not reported
SEP Type:	Not reported
SEP Type Description:	Not reported
Proposed Amount:	Not reported
Final Monetary Amount:	Not reported
Paid Amount:	Not reported
Final Count:	Not reported
Final Amount:	Not reported
Found Violation:	No
Agency Which Determined Violation:	Not reported
Violation Short Description:	Not reported
Date Violation was Determined:	Not reported
Actual Return to Compliance Date:	Not reported
Return to Compliance Qualifier:	Not reported
Violation Responsible Agency:	Not reported
Scheduled Compliance Date:	Not reported
Enforcement Identifier:	Not reported
Date of Enforcement Action:	Not reported
Enforcement Responsible Agency:	Not reported
Enforcement Docket Number:	Not reported
Enforcement Attorney:	Not reported
Corrective Action Component:	Not reported
Appeal Initiated Date:	Not reported
Appeal Resolution Date:	Not reported
Disposition Status Date:	Not reported

ANDREW WILLGOOS TURBINE LABORATORY (Continued) **1000892582**

Disposition Status: Not reported
Disposition Status Description: Not reported
Consent/Final Order Sequence Number: Not reported
Consent/Final Order Respondent Name: Not reported
Consent/Final Order Lead Agency: Not reported
Enforcement Type: Not reported
Enforcement Responsible Person: Not reported
Enforcement Responsible Sub-Organization: Not reported
SEP Sequence Number: Not reported
SEP Expenditure Amount: Not reported
SEP Scheduled Completion Date: Not reported
SEP Actual Date: Not reported
SEP Defaulted Date: Not reported
SEP Type: Not reported
SEP Type Description: Not reported
Proposed Amount: Not reported
Final Monetary Amount: Not reported
Paid Amount: Not reported
Final Count: Not reported
Final Amount: Not reported

Found Violation: Yes
Agency Which Determined Violation: State
Violation Short Description: TSD IS-Manifest/Records/Reporting
Date Violation was Determined: 19970527
Actual Return to Compliance Date: 19971204
Return to Compliance Qualifier: Observed
Violation Responsible Agency: State
Scheduled Compliance Date: 19970829
Enforcement Identifier: 000
Date of Enforcement Action: 19970729
Enforcement Responsible Agency: State
Enforcement Docket Number: 849
Enforcement Attorney: R1
Corrective Action Component: No
Appeal Initiated Date: Not reported
Appeal Resolution Date: Not reported
Disposition Status Date: Not reported
Disposition Status: Not reported
Disposition Status Description: Not reported
Consent/Final Order Sequence Number: Not reported
Consent/Final Order Respondent Name: Not reported
Consent/Final Order Lead Agency: Not reported
Enforcement Type: WRITTEN INFORMAL
Enforcement Responsible Person: R1BD
Enforcement Responsible Sub-Organization: Not reported
SEP Sequence Number: Not reported
SEP Expenditure Amount: Not reported
SEP Scheduled Completion Date: Not reported
SEP Actual Date: Not reported
SEP Defaulted Date: Not reported
SEP Type: Not reported
SEP Type Description: Not reported
Proposed Amount: Not reported
Final Monetary Amount: Not reported
Paid Amount: Not reported
Final Count: Not reported

ANDREW WILLGOOS TURBINE LABORATORY (Continued) **1000892582**

Final Amount: Not reported

Found Violation: No
Agency Which Determined Violation: Not reported
Violation Short Description: Not reported
Date Violation was Determined: Not reported
Actual Return to Compliance Date: Not reported
Return to Compliance Qualifier: Not reported
Violation Responsible Agency: Not reported
Scheduled Compliance Date: Not reported
Enforcement Identifier: Not reported
Date of Enforcement Action: Not reported
Enforcement Responsible Agency: Not reported
Enforcement Docket Number: Not reported
Enforcement Attorney: Not reported
Corrective Action Component: Not reported
Appeal Initiated Date: Not reported
Appeal Resolution Date: Not reported
Disposition Status Date: Not reported
Disposition Status: Not reported
Disposition Status Description: Not reported
Consent/Final Order Sequence Number:Not reported
Consent/Final Order Respondent Name: Not reported
Consent/Final Order Lead Agency: Not reported
Enforcement Type: Not reported
Enforcement Responsible Person: Not reported
Enforcement Responsible Sub-Organization: Not reported
SEP Sequence Number: Not reported
SEP Expenditure Amount: Not reported
SEP Scheduled Completion Date: Not reported
SEP Actual Date: Not reported
SEP Defaulted Date: Not reported
SEP Type: Not reported
SEP Type Description: Not reported
Proposed Amount: Not reported
Final Monetary Amount: Not reported
Paid Amount: Not reported
Final Count: Not reported
Final Amount: Not reported

Evaluation Action Summary:
Evaluation Date: 19970527
Evaluation Responsible Agency: State
Found Violation: Yes
Evaluation Type Description: COMPLIANCE EVALUATION INSPECTION ON-SITE
Evaluation Responsible Person Identifier: R1CMG
Evaluation Responsible Sub-Organization: Not reported
Actual Return to Compliance Date: 19980615
Scheduled Compliance Date: 19970829
Date of Request: Not reported
Date Response Received: Not reported
Request Agency: Not reported
Former Citation: Not reported

Evaluation Date: 19970527
Evaluation Responsible Agency: State
Found Violation: Yes

ANDREW WILLGOOS TURBINE LABORATORY (Continued) **1000892582**

Evaluation Type Description:	COMPLIANCE EVALUATION INSPECTION ON-SITE
Evaluation Responsible Person Identifier:	R1CMG
Evaluation Responsible Sub-Organization:	Not reported
Actual Return to Compliance Date:	19980615
Scheduled Compliance Date:	19970829
Date of Request:	Not reported
Date Response Received:	Not reported
Request Agency:	Not reported
Former Citation:	Not reported
Evaluation Date:	19980203
Evaluation Responsible Agency:	EPA
Found Violation:	Yes
Evaluation Type Description:	FOCUSED COMPLIANCE INSPECTION
Evaluation Responsible Person Identifier:	R1GL
Evaluation Responsible Sub-Organization:	Not reported
Actual Return to Compliance Date:	19991208
Scheduled Compliance Date:	Not reported
Date of Request:	Not reported
Date Response Received:	Not reported
Request Agency:	Not reported
Former Citation:	Not reported
Evaluation Date:	19910912
Evaluation Responsible Agency:	EPA
Found Violation:	Yes
Evaluation Type Description:	COMPLIANCE EVALUATION INSPECTION ON-SITE
Evaluation Responsible Person Identifier:	JVG01
Evaluation Responsible Sub-Organization:	Not reported
Actual Return to Compliance Date:	19980615
Scheduled Compliance Date:	19920529
Date of Request:	Not reported
Date Response Received:	Not reported
Request Agency:	Not reported
Former Citation:	Not reported
Evaluation Date:	19971204
Evaluation Responsible Agency:	State
Found Violation:	No
Evaluation Type Description:	COMPLIANCE SCHEDULE EVALUATION
Evaluation Responsible Person Identifier:	R1BD
Evaluation Responsible Sub-Organization:	Not reported
Actual Return to Compliance Date:	Not reported
Scheduled Compliance Date:	Not reported
Date of Request:	Not reported
Date Response Received:	Not reported
Request Agency:	Not reported
Former Citation:	Not reported
Evaluation Date:	20101108
Evaluation Responsible Agency:	State
Found Violation:	No
Evaluation Type Description:	FINANCIAL RECORD REVIEW
Evaluation Responsible Person Identifier:	MGCT
Evaluation Responsible Sub-Organization:	Not reported
Actual Return to Compliance Date:	Not reported
Scheduled Compliance Date:	Not reported

ANDREW WILLGOOS TURBINE LABORATORY (Continued) **1000892582**

Date of Request:	Not reported
Date Response Received:	Not reported
Request Agency:	Not reported
Former Citation:	Not reported
Evaluation Date:	19850710
Evaluation Responsible Agency:	State
Found Violation:	Yes
Evaluation Type Description:	COMPLIANCE EVALUATION INSPECTION ON-SITE
Evaluation Responsible Person Identifier:	Not reported
Evaluation Responsible Sub-Organization:	Not reported
Actual Return to Compliance Date:	19870331
Scheduled Compliance Date:	19851220
Date of Request:	Not reported
Date Response Received:	Not reported
Request Agency:	Not reported
Former Citation:	Not reported
Evaluation Date:	19970527
Evaluation Responsible Agency:	State
Found Violation:	Yes
Evaluation Type Description:	COMPLIANCE EVALUATION INSPECTION ON-SITE
Evaluation Responsible Person Identifier:	R1CMG
Evaluation Responsible Sub-Organization:	Not reported
Actual Return to Compliance Date:	19971204
Scheduled Compliance Date:	19970829
Date of Request:	Not reported
Date Response Received:	Not reported
Request Agency:	Not reported
Former Citation:	Not reported
Evaluation Date:	19970527
Evaluation Responsible Agency:	State
Found Violation:	Yes
Evaluation Type Description:	COMPLIANCE EVALUATION INSPECTION ON-SITE
Evaluation Responsible Person Identifier:	R1CMG
Evaluation Responsible Sub-Organization:	Not reported
Actual Return to Compliance Date:	19971204
Scheduled Compliance Date:	19970829
Date of Request:	Not reported
Date Response Received:	Not reported
Request Agency:	Not reported
Former Citation:	Not reported
Evaluation Date:	19970527
Evaluation Responsible Agency:	State
Found Violation:	Yes
Evaluation Type Description:	COMPLIANCE EVALUATION INSPECTION ON-SITE
Evaluation Responsible Person Identifier:	R1CMG
Evaluation Responsible Sub-Organization:	Not reported
Actual Return to Compliance Date:	19971204
Scheduled Compliance Date:	Not reported
Date of Request:	Not reported
Date Response Received:	Not reported
Request Agency:	Not reported
Former Citation:	Not reported

ANDREW WILLGOOS TURBINE LABORATORY (Continued) **1000892582**

Evaluation Date:	19970527
Evaluation Responsible Agency:	State
Found Violation:	Yes
Evaluation Type Description:	COMPLIANCE EVALUATION INSPECTION ON-SITE
Evaluation Responsible Person Identifier:	R1CMG
Evaluation Responsible Sub-Organization:	Not reported
Actual Return to Compliance Date:	19971204
Scheduled Compliance Date:	19970829
Date of Request:	Not reported
Date Response Received:	Not reported
Request Agency:	Not reported
Former Citation:	Not reported

Evaluation Date:	19980615
Evaluation Responsible Agency:	State
Found Violation:	No
Evaluation Type Description:	COMPLIANCE SCHEDULE EVALUATION
Evaluation Responsible Person Identifier:	R1BBD
Evaluation Responsible Sub-Organization:	Not reported
Actual Return to Compliance Date:	Not reported
Scheduled Compliance Date:	Not reported
Date of Request:	Not reported
Date Response Received:	Not reported
Request Agency:	Not reported
Former Citation:	Not reported

Evaluation Date:	19970527
Evaluation Responsible Agency:	State
Found Violation:	Yes
Evaluation Type Description:	COMPLIANCE EVALUATION INSPECTION ON-SITE
Evaluation Responsible Person Identifier:	R1CMG
Evaluation Responsible Sub-Organization:	Not reported
Actual Return to Compliance Date:	19971204
Scheduled Compliance Date:	19970628
Date of Request:	Not reported
Date Response Received:	Not reported
Request Agency:	Not reported
Former Citation:	Not reported

Evaluation Date:	19850710
Evaluation Responsible Agency:	State
Found Violation:	Yes
Evaluation Type Description:	COMPLIANCE EVALUATION INSPECTION ON-SITE
Evaluation Responsible Person Identifier:	Not reported
Evaluation Responsible Sub-Organization:	Not reported
Actual Return to Compliance Date:	19870331
Scheduled Compliance Date:	Not reported
Date of Request:	Not reported
Date Response Received:	Not reported
Request Agency:	Not reported
Former Citation:	Not reported

Evaluation Date:	19970527
Evaluation Responsible Agency:	State
Found Violation:	Yes
Evaluation Type Description:	COMPLIANCE EVALUATION INSPECTION ON-SITE
Evaluation Responsible Person Identifier:	R1CMG

ANDREW WILLGOOS TURBINE LABORATORY (Continued) **1000892582**

Evaluation Responsible Sub-Organization:	Not reported
Actual Return to Compliance Date:	19971204
Scheduled Compliance Date:	Not reported
Date of Request:	Not reported
Date Response Received:	Not reported
Request Agency:	Not reported
Former Citation:	Not reported

Evaluation Date:	19910912
Evaluation Responsible Agency:	EPA
Found Violation:	Yes
Evaluation Type Description:	COMPLIANCE EVALUATION INSPECTION ON-SITE
Evaluation Responsible Person Identifier:	JVG01
Evaluation Responsible Sub-Organization:	Not reported
Actual Return to Compliance Date:	19980615
Scheduled Compliance Date:	19920529
Date of Request:	Not reported
Date Response Received:	Not reported
Request Agency:	Not reported
Former Citation:	Not reported

Evaluation Date:	19890720
Evaluation Responsible Agency:	State
Found Violation:	Yes
Evaluation Type Description:	COMPLIANCE EVALUATION INSPECTION ON-SITE
Evaluation Responsible Person Identifier:	R1DS
Evaluation Responsible Sub-Organization:	Not reported
Actual Return to Compliance Date:	19980615
Scheduled Compliance Date:	Not reported
Date of Request:	Not reported
Date Response Received:	Not reported
Request Agency:	Not reported
Former Citation:	Not reported

Evaluation Date:	19970527
Evaluation Responsible Agency:	State
Found Violation:	Yes
Evaluation Type Description:	COMPLIANCE EVALUATION INSPECTION ON-SITE
Evaluation Responsible Person Identifier:	R1CMG
Evaluation Responsible Sub-Organization:	Not reported
Actual Return to Compliance Date:	19971204
Scheduled Compliance Date:	Not reported
Date of Request:	Not reported
Date Response Received:	Not reported
Request Agency:	Not reported
Former Citation:	Not reported

Evaluation Date:	19910912
Evaluation Responsible Agency:	EPA
Found Violation:	Yes
Evaluation Type Description:	COMPLIANCE EVALUATION INSPECTION ON-SITE
Evaluation Responsible Person Identifier:	JVG01
Evaluation Responsible Sub-Organization:	Not reported
Actual Return to Compliance Date:	19960912
Scheduled Compliance Date:	19920529
Date of Request:	Not reported
Date Response Received:	Not reported

ANDREW WILLGOOS TURBINE LABORATORY (Continued) **1000892582**

Request Agency:	Not reported
Former Citation:	Not reported
Evaluation Date:	19910912
Evaluation Responsible Agency:	EPA
Found Violation:	Yes
Evaluation Type Description:	COMPLIANCE EVALUATION INSPECTION ON-SITE
Evaluation Responsible Person Identifier:	JVG01
Evaluation Responsible Sub-Organization:	Not reported
Actual Return to Compliance Date:	19920630
Scheduled Compliance Date:	Not reported
Date of Request:	Not reported
Date Response Received:	Not reported
Request Agency:	Not reported
Former Citation:	Not reported
Evaluation Date:	19970527
Evaluation Responsible Agency:	State
Found Violation:	Yes
Evaluation Type Description:	COMPLIANCE EVALUATION INSPECTION ON-SITE
Evaluation Responsible Person Identifier:	R1CMG
Evaluation Responsible Sub-Organization:	Not reported
Actual Return to Compliance Date:	19971204
Scheduled Compliance Date:	Not reported
Date of Request:	Not reported
Date Response Received:	Not reported
Request Agency:	Not reported
Former Citation:	Not reported
Evaluation Date:	19870303
Evaluation Responsible Agency:	State
Found Violation:	No
Evaluation Type Description:	COMPLIANCE SCHEDULE EVALUATION
Evaluation Responsible Person Identifier:	Not reported
Evaluation Responsible Sub-Organization:	Not reported
Actual Return to Compliance Date:	Not reported
Scheduled Compliance Date:	Not reported
Date of Request:	Not reported
Date Response Received:	Not reported
Request Agency:	Not reported
Former Citation:	Not reported
Evaluation Date:	19980116
Evaluation Responsible Agency:	State
Found Violation:	Yes
Evaluation Type Description:	COMPLIANCE SCHEDULE EVALUATION
Evaluation Responsible Person Identifier:	R1BD
Evaluation Responsible Sub-Organization:	Not reported
Actual Return to Compliance Date:	19980615
Scheduled Compliance Date:	19970829
Date of Request:	Not reported
Date Response Received:	Not reported
Request Agency:	Not reported
Former Citation:	Not reported
Evaluation Date:	20030909
Evaluation Responsible Agency:	State

ANDREW WILLGOOS TURBINE LABORATORY (Continued) **1000892582**

Found Violation:	No
Evaluation Type Description:	COMPLIANCE EVALUATION INSPECTION ON-SITE
Evaluation Responsible Person Identifier:	RFGCT
Evaluation Responsible Sub-Organization:	Not reported
Actual Return to Compliance Date:	Not reported
Scheduled Compliance Date:	Not reported
Date of Request:	Not reported
Date Response Received:	Not reported
Request Agency:	Not reported
Former Citation:	Not reported

Evaluation Date:	19980203
Evaluation Responsible Agency:	EPA
Found Violation:	Yes
Evaluation Type Description:	FOCUSED COMPLIANCE INSPECTION
Evaluation Responsible Person Identifier:	R1GL
Evaluation Responsible Sub-Organization:	Not reported
Actual Return to Compliance Date:	19991208
Scheduled Compliance Date:	Not reported
Date of Request:	Not reported
Date Response Received:	Not reported
Request Agency:	Not reported
Former Citation:	Not reported

Evaluation Date:	19970527
Evaluation Responsible Agency:	State
Found Violation:	Yes
Evaluation Type Description:	COMPLIANCE EVALUATION INSPECTION ON-SITE
Evaluation Responsible Person Identifier:	R1CMG
Evaluation Responsible Sub-Organization:	Not reported
Actual Return to Compliance Date:	19971204
Scheduled Compliance Date:	19970829
Date of Request:	Not reported
Date Response Received:	Not reported
Request Agency:	Not reported
Former Citation:	Not reported

Evaluation Date:	19890720
Evaluation Responsible Agency:	State
Found Violation:	Yes
Evaluation Type Description:	COMPLIANCE EVALUATION INSPECTION ON-SITE
Evaluation Responsible Person Identifier:	R1DS
Evaluation Responsible Sub-Organization:	Not reported
Actual Return to Compliance Date:	19980615
Scheduled Compliance Date:	Not reported
Date of Request:	Not reported
Date Response Received:	Not reported
Request Agency:	Not reported
Former Citation:	Not reported

Evaluation Date:	19850710
Evaluation Responsible Agency:	State
Found Violation:	Yes
Evaluation Type Description:	COMPLIANCE EVALUATION INSPECTION ON-SITE
Evaluation Responsible Person Identifier:	Not reported
Evaluation Responsible Sub-Organization:	Not reported
Actual Return to Compliance Date:	19870303

ANDREW WILLGOOS TURBINE LABORATORY (Continued) **1000892582**

Scheduled Compliance Date:	Not reported
Date of Request:	Not reported
Date Response Received:	Not reported
Request Agency:	Not reported
Former Citation:	Not reported
Evaluation Date:	19860929
Evaluation Responsible Agency:	State
Found Violation:	Yes
Evaluation Type Description:	COMPLIANCE SCHEDULE EVALUATION
Evaluation Responsible Person Identifier:	Not reported
Evaluation Responsible Sub-Organization:	Not reported
Actual Return to Compliance Date:	19870303
Scheduled Compliance Date:	Not reported
Date of Request:	Not reported
Date Response Received:	Not reported
Request Agency:	Not reported
Former Citation:	Not reported
Evaluation Date:	19910912
Evaluation Responsible Agency:	EPA
Found Violation:	Yes
Evaluation Type Description:	COMPLIANCE EVALUATION INSPECTION ON-SITE
Evaluation Responsible Person Identifier:	JVG01
Evaluation Responsible Sub-Organization:	Not reported
Actual Return to Compliance Date:	19920630
Scheduled Compliance Date:	Not reported
Date of Request:	Not reported
Date Response Received:	Not reported
Request Agency:	Not reported
Former Citation:	Not reported
Evaluation Date:	19970527
Evaluation Responsible Agency:	State
Found Violation:	Yes
Evaluation Type Description:	COMPLIANCE EVALUATION INSPECTION ON-SITE
Evaluation Responsible Person Identifier:	R1CMG
Evaluation Responsible Sub-Organization:	Not reported
Actual Return to Compliance Date:	19971204
Scheduled Compliance Date:	19970829
Date of Request:	Not reported
Date Response Received:	Not reported
Request Agency:	Not reported
Former Citation:	Not reported
Evaluation Date:	19970527
Evaluation Responsible Agency:	State
Found Violation:	Yes
Evaluation Type Description:	COMPLIANCE EVALUATION INSPECTION ON-SITE
Evaluation Responsible Person Identifier:	R1CMG
Evaluation Responsible Sub-Organization:	Not reported
Actual Return to Compliance Date:	19971204
Scheduled Compliance Date:	19970829
Date of Request:	Not reported
Date Response Received:	Not reported
Request Agency:	Not reported
Former Citation:	Not reported

ANDREW WILLGOOS TURBINE LABORATORY (Continued) **1000892582**

Evaluation Date:	20081020
Evaluation Responsible Agency:	State
Found Violation:	No
Evaluation Type Description:	COMPLIANCE EVALUATION INSPECTION ON-SITE
Evaluation Responsible Person Identifier:	RFGCT
Evaluation Responsible Sub-Organization:	Not reported
Actual Return to Compliance Date:	Not reported
Scheduled Compliance Date:	Not reported
Date of Request:	Not reported
Date Response Received:	Not reported
Request Agency:	Not reported
Former Citation:	Not reported

Evaluation Date:	19970527
Evaluation Responsible Agency:	State
Found Violation:	Yes
Evaluation Type Description:	COMPLIANCE EVALUATION INSPECTION ON-SITE
Evaluation Responsible Person Identifier:	R1CMG
Evaluation Responsible Sub-Organization:	Not reported
Actual Return to Compliance Date:	19971204
Scheduled Compliance Date:	19970829
Date of Request:	Not reported
Date Response Received:	Not reported
Request Agency:	Not reported
Former Citation:	Not reported

Evaluation Date:	20110504
Evaluation Responsible Agency:	State
Found Violation:	No
Evaluation Type Description:	FINANCIAL RECORD REVIEW
Evaluation Responsible Person Identifier:	MGCT
Evaluation Responsible Sub-Organization:	Not reported
Actual Return to Compliance Date:	Not reported
Scheduled Compliance Date:	Not reported
Date of Request:	Not reported
Date Response Received:	Not reported
Request Agency:	Not reported
Former Citation:	Not reported

ANDREW WILLGOOS TURBINE LABORATORY (Continued) **1000892582**

Site Discovery and Assessment:

Facility ID:	1253
Rem Master ID:	505
PTP Id:	Not reported
WPC Number:	Not reported
Postal District:	Not reported
Latitude:	41.7391
Longitude:	-72.6367
Lat/Long Determined By:	UNK
Ground Water Quality Classification:	GB
Surface Water Quality Classification:	SC/SB
Waste Type:	PCB'S, HYDRO/OIL
Disposal:	SPILL/DUMP
Sample Data Available:	False
Updated By:	MCDANIEL, M.
Update Program:	FPRE
Updated:	5/5/1995
Date Created:	Not reported
Duplicate:	False

SDA Federal:

EPA CERCLIS Id:	Not reported
Number EPA RCRIS Id:	Not reported
Site on EPA's CERCLIS:	True
Site Archived from CERCLIS:	False
Archive Date:	Not reported
EPA's Removal at Site:	False
Deferred to another EPA Program:	True
EPA Env Priority Initiative Site:	True
Federal Facility:	False
Site on EPA's National Priority List:	False
Part of an NPL site:	False
RCRA Generator Status:	TSDF
RCRA Permit Status:	Not reported

SDA Referral:

Referral Id:	3618
Source of referral:	SPILLS
Date Received:	4/26/1995
Staff Assigned:	Not reported
Remediation Program:	Not reported
Date dt_assigned:	Not reported
Remediation Complete Approved DEP/Verified by LEP:	Not reported
Outcome:	Not reported

SDA Referral:

Referral Id:	1185
Source of referral:	CERCLIS
Date Received:	4/2/1992
Staff Assigned:	Not reported
Remediation Program:	Not reported
Date dt_assigned:	Not reported
Remediation Complete Approved DEP/Verified by LEP:	Not reported
Outcome:	Not reported

SDA Remedial:

Remedial Id:	Not reported
PTP Id:	Not reported
Remediation Program:	Not reported

ANDREW WILLGOOS TURBINE LABORATORY (Continued) **1000892582**

Remediation Program Entered:	Not reported
Staff Assigned:	Not reported
Remediation Program:	Not reported
Date dt_assign:	Not reported
Project Phase:	Not reported
Order issued:	Not reported
Order Number:	Not reported
Date order issued:	Not reported
Remedial Investigation Start:	Not reported
Remedial Investigation Completed:	Not reported
Remedial Design Start:	Not reported
Remedial Design complet:	Not reported
Remedial Action Start:	Not reported
Remedial Action Completed:	Not reported
Date Oper/ maintenance Started:	Not reported
GW monitoring:	Not reported
Remediation complete Approved DEP/Verified by LEP:	Not reported

SDA Orders:

Order Id:	Not reported
Order Number:	Not reported
Date order issued:	Not reported
Staff Assigned:	Not reported
Type of Order:	Not reported
Order Respondent:	Not reported
Admin Appeal Date:	Not reported
Date of Admin Appeal Ruling:	Not reported
Date of Admin Appeal Ruling:	Not reported
Date of Final Order:	Not reported
Date of Court Appeal:	Not reported
Date of Court Ruling:	Not reported
Date of Court Ruling:	Not reported
Date Order Modified:	Not reported
Date Referred to AG:	Not reported
Judgement:	Not reported
Date of AGR judgement:	Not reported
Penalty assessed:	Not reported
Order Complete:	Not reported
In compliance:	Not reported
Comments:	Not reported

SPILLS:

Name:	Not reported
Address:	PENT ROAD
City,State,Zip:	EAST HARTFORD, CT
Year of Database:	1996
Case Number:	9603396
Who Took Spill:	916
Assigned To:	No Response
Report Date:	07/08/1996
Report Time:	27:00 PM
Date Release:	07/08/1996
Time Responded:	27:00 PM
Corrective Action Taken:	Cleaned
Cause Info:	Above Ground Tank Failure, and Other (LIGHT BALLAST)
Media Info:	Inside Building
Release Type:	dielect

ANDREW WILLGOOS TURBINE LABORATORY (Continued) **1000892582**

Reported By: RICHARD IVES
Phone: Not reported
Representing: PRATT & WHITNEY WILGOOSE FACILITY
Terminated: YES
Recovd (Total): 0
Total (Water): 0
Facility Status: closed
Continuous Spill: False
Released Substance: PCB OIL
Qty: 0.00 (Gallons)
Emergency Measure: Not reported
Water Body: Not reported
Discharger: PRATT & WHITNEY WILGOOSE FACILITY
Telephone: Not reported
Responsible Party: Not reported
RP Address 1: Not reported
RP City,St,Zip: EAST HARTFORD, CT 06108
Historic: False
Waterbody: Not reported
Time Stamp: 1996-09-27 13:35:51
Sr Inspector: Stavola, Rosanne
At Inspctor: **NO RESPONSE
User Stamp: Not reported
Comments: Not reported
Action: Cleaned
Other Action: Not reported
Cause ID: Above Ground Tank Failure
Other Cause: Not reported
Cause ID: Other
Other Cause: LIGHT BALLAST
Media ID: Inside Building
Other Media: Not reported
Release Type: dielect
Other Release: Not reported

2020 COR ACTION:
EPA ID: CTD000845131
Region: 1
Action: Not reported

PADS:
Name: ANDREW WILLGOOSE TURBINE LAB
Address: M/S 121-01 PENT RD
Address 2: Not reported
City,State,Zip: EAST HARTFORD, CT 06108
EDR ID: 1000892582
EPAID: CTD000845131
Region: 1
Generator: Y
Storer: N
Disposer: N
Transporter: N
Smelter: N
Research Facility: N
Mailing Address: M/S 121-01 PENT RD
Mailing Address 2: Not reported

ANDREW WILLGOOS TURBINE LABORATORY (Continued) **1000892582**

Mailing City:	EAST HARTFORD
Mailing State:	CT
Mailing Zip:	06108
Mailing Country:	US
Owner Name:	UNITED TECH PRATT & WHITNEY
Certification Date:	03/28/1990
Contact Name:	JOHN A GUIDONE
Contact Title:	Not reported
Contact Telephone:	203-565-3975
Contact Text:	Not reported
Contact Email:	Not reported

ICIS:

Enforcement Action ID:	CT000A0000090030018600030
FRS ID:	110022328765
Action Name:	P & W ANDREW WILLGOOS TURBINE LABORATORY 090030018600030
Facility Name:	P & W ANDREW WILLGOOS TURBINE LABORATORY
Facility Address:	PENT RD (WILLGOOS LAB) EAST HARTFORD, CT 06108
Enforcement Action Type:	Administrative Order
Facility County:	HARTFORD
Program System Acronym:	AIR
Enforcement Action Forum Desc:	Administrative - Formal
EA Type Code:	SCAAAO
Facility SIC Code:	3724
Federal Facility ID:	Not reported
Latitude in Decimal Degrees:	41.741
Longitude in Decimal Degrees:	-72.638
Permit Type Desc:	Not reported
Program System Acronym:	CT0000000900300186
Facility NAICS Code:	336412
Tribal Land Code:	Not reported

Enforcement Action ID:	CT000A0000090030018600025
FRS ID:	110022328765
Action Name:	P & W ANDREW WILLGOOS TURBINE LABORATORY 090030018600025
Facility Name:	P & W ANDREW WILLGOOS TURBINE LABORATORY
Facility Address:	PENT RD (WILLGOOS LAB) EAST HARTFORD, CT 06108
Enforcement Action Type:	Administrative Order
Facility County:	HARTFORD
Program System Acronym:	AIR
Enforcement Action Forum Desc:	Administrative - Formal
EA Type Code:	SCAAAO
Facility SIC Code:	3724
Federal Facility ID:	Not reported
Latitude in Decimal Degrees:	41.741
Longitude in Decimal Degrees:	-72.638
Permit Type Desc:	Not reported
Program System Acronym:	CT0000000900300186
Facility NAICS Code:	336412
Tribal Land Code:	Not reported

Enforcement Action ID:	CT000A0000090030018600024
FRS ID:	110022328765
Action Name:	P & W ANDREW WILLGOOS TURBINE LABORATORY 090030018600024
Facility Name:	P & W ANDREW WILLGOOS TURBINE LABORATORY

ANDREW WILLGOOS TURBINE LABORATORY (Continued) **1000892582**

Facility Address:	PENT RD (WILLGOOS LAB) EAST HARTFORD, CT 06108
Enforcement Action Type:	Notice of Violation
Facility County:	HARTFORD
Program System Acronym:	AIR
Enforcement Action Forum Desc:	Administrative - Informal
EA Type Code:	NOV
Facility SIC Code:	3724
Federal Facility ID:	Not reported
Latitude in Decimal Degrees:	41.741
Longitude in Decimal Degrees:	-72.638
Permit Type Desc:	Not reported
Program System Acronym:	CT0000000900300186
Facility NAICS Code:	336412
Tribal Land Code:	Not reported

Enforcement Action ID:	CT000A0000090030018600023
FRS ID:	110022328765
Action Name:	P & W ANDREW WILLGOOS TURBINE LABORATORY 090030018600023
Facility Name:	P & W ANDREW WILLGOOS TURBINE LABORATORY
Facility Address:	PENT RD (WILLGOOS LAB) EAST HARTFORD, CT 06108
Enforcement Action Type:	Notice of Violation
Facility County:	HARTFORD
Program System Acronym:	AIR
Enforcement Action Forum Desc:	Administrative - Informal
EA Type Code:	NOV
Facility SIC Code:	3724
Federal Facility ID:	Not reported
Latitude in Decimal Degrees:	41.741
Longitude in Decimal Degrees:	-72.638
Permit Type Desc:	Not reported
Program System Acronym:	CT0000000900300186
Facility NAICS Code:	336412
Tribal Land Code:	Not reported

Enforcement Action ID:	CT000A0000090030018600022
FRS ID:	110022328765
Action Name:	P & W ANDREW WILLGOOS TURBINE LABORATORY 090030018600022
Facility Name:	P & W ANDREW WILLGOOS TURBINE LABORATORY
Facility Address:	PENT RD (WILLGOOS LAB) EAST HARTFORD, CT 06108
Enforcement Action Type:	Notice of Violation
Facility County:	HARTFORD
Program System Acronym:	AIR
Enforcement Action Forum Desc:	Administrative - Informal
EA Type Code:	NOV
Facility SIC Code:	3724
Federal Facility ID:	Not reported
Latitude in Decimal Degrees:	41.741
Longitude in Decimal Degrees:	-72.638
Permit Type Desc:	Not reported
Program System Acronym:	CT0000000900300186
Facility NAICS Code:	336412
Tribal Land Code:	Not reported

Enforcement Action ID:	CT000A0000090030018600021

ANDREW WILLGOOS TURBINE LABORATORY (Continued) **1000892582**

FRS ID:	110022328765
Action Name:	P & W ANDREW WILLGOOS TURBINE LABORATORY 090030018600021
Facility Name:	P & W ANDREW WILLGOOS TURBINE LABORATORY
Facility Address:	PENT RD (WILLGOOS LAB) EAST HARTFORD, CT 06108
Enforcement Action Type:	Notice of Violation
Facility County:	HARTFORD
Program System Acronym:	AIR
Enforcement Action Forum Desc:	Administrative - Informal
EA Type Code:	NOV
Facility SIC Code:	3724
Federal Facility ID:	Not reported
Latitude in Decimal Degrees:	41.741
Longitude in Decimal Degrees:	-72.638
Permit Type Desc:	Not reported
Program System Acronym:	CT0000000900300186
Facility NAICS Code:	336412
Tribal Land Code:	Not reported

Enforcement Action ID:	CT000A0000090030018600019
FRS ID:	110022328765
Action Name:	P & W ANDREW WILLGOOS TURBINE LABORATORY 090030018600019
Facility Name:	P & W ANDREW WILLGOOS TURBINE LABORATORY
Facility Address:	PENT RD (WILLGOOS LAB) EAST HARTFORD, CT 06108
Enforcement Action Type:	Administrative Order
Facility County:	HARTFORD
Program System Acronym:	AIR
Enforcement Action Forum Desc:	Administrative - Formal
EA Type Code:	SCAAAO
Facility SIC Code:	3724
Federal Facility ID:	Not reported
Latitude in Decimal Degrees:	41.741
Longitude in Decimal Degrees:	-72.638
Permit Type Desc:	Not reported
Program System Acronym:	CT0000000900300186
Facility NAICS Code:	336412
Tribal Land Code:	Not reported

Enforcement Action ID:	CT000A0000090030018600016
FRS ID:	110022328765
Action Name:	P & W ANDREW WILLGOOS TURBINE LABORATORY 090030018600016
Facility Name:	P & W ANDREW WILLGOOS TURBINE LABORATORY
Facility Address:	PENT RD (WILLGOOS LAB) EAST HARTFORD, CT 06108
Enforcement Action Type:	Administrative Order
Facility County:	HARTFORD
Program System Acronym:	AIR
Enforcement Action Forum Desc:	Administrative - Formal
EA Type Code:	SCAAAO
Facility SIC Code:	3724
Federal Facility ID:	Not reported
Latitude in Decimal Degrees:	41.741
Longitude in Decimal Degrees:	-72.638
Permit Type Desc:	Not reported
Program System Acronym:	CT0000000900300186
Facility NAICS Code:	336412

ANDREW WILLGOOS TURBINE LABORATORY (Continued) **1000892582**

Tribal Land Code: Not reported

Enforcement Action ID: CT000A0000090030018600012
FRS ID: 110022328765
Action Name: P & W ANDREW WILLGOOS TURBINE LABORATORY 090030018600012
Facility Name: P & W ANDREW WILLGOOS TURBINE LABORATORY
Facility Address: PENT RD (WILLGOOS LAB)
EAST HARTFORD, CT 06108
Enforcement Action Type: Notice of Violation
Facility County: HARTFORD
Program System Acronym: AIR
Enforcement Action Forum Desc: Administrative - Informal
EA Type Code: NOV
Facility SIC Code: 3724
Federal Facility ID: Not reported
Latitude in Decimal Degrees: 41.741
Longitude in Decimal Degrees: -72.638
Permit Type Desc: Not reported
Program System Acronym: CT0000000900300186
Facility NAICS Code: 336412
Tribal Land Code: Not reported

Enforcement Action ID: CT000A0000090030018600011
FRS ID: 110022328765
Action Name: P & W ANDREW WILLGOOS TURBINE LABORATORY 090030018600011
Facility Name: P & W ANDREW WILLGOOS TURBINE LABORATORY
Facility Address: PENT RD (WILLGOOS LAB)
EAST HARTFORD, CT 06108
Enforcement Action Type: Notice of Violation
Facility County: HARTFORD
Program System Acronym: AIR
Enforcement Action Forum Desc: Administrative - Informal
EA Type Code: NOV
Facility SIC Code: 3724
Federal Facility ID: Not reported
Latitude in Decimal Degrees: 41.741
Longitude in Decimal Degrees: -72.638
Permit Type Desc: Not reported
Program System Acronym: CT0000000900300186
Facility NAICS Code: 336412
Tribal Land Code: Not reported

Enforcement Action ID: CT000A0000090030018600006
FRS ID: 110022328765
Action Name: P & W ANDREW WILLGOOS TURBINE LABORATORY 090030018600006
Facility Name: P & W ANDREW WILLGOOS TURBINE LABORATORY
Facility Address: PENT RD (WILLGOOS LAB)
EAST HARTFORD, CT 06108
Enforcement Action Type: Notice of Violation
Facility County: HARTFORD
Program System Acronym: AIR
Enforcement Action Forum Desc: Administrative - Informal
EA Type Code: NOV
Facility SIC Code: 3724
Federal Facility ID: Not reported
Latitude in Decimal Degrees: 41.741
Longitude in Decimal Degrees: -72.638

ANDREW WILLGOOS TURBINE LABORATORY (Continued) **1000892582**

Permit Type Desc:	Not reported
Program System Acronym:	CT0000000900300186
Facility NAICS Code:	336412
Tribal Land Code:	Not reported
Enforcement Action ID:	CT000A0000090030018600004
FRS ID:	110022328765
Action Name:	P & W ANDREW WILLGOOS TURBINE LABORATORY 090030018600004
Facility Name:	P & W ANDREW WILLGOOS TURBINE LABORATORY
Facility Address:	PENT RD (WILLGOOS LAB) EAST HARTFORD, CT 06108
Enforcement Action Type:	Notice of Violation
Facility County:	HARTFORD
Program System Acronym:	AIR
Enforcement Action Forum Desc:	Administrative - Informal
EA Type Code:	NOV
Facility SIC Code:	3724
Federal Facility ID:	Not reported
Latitude in Decimal Degrees:	41.741
Longitude in Decimal Degrees:	-72.638
Permit Type Desc:	Not reported
Program System Acronym:	CT0000000900300186
Facility NAICS Code:	336412
Tribal Land Code:	Not reported

CT Financial Assurance 1:

Name:	UNITED TECHNOLOGIES CORPORATION
Address:	PENT RD
City,State,Zip:	EAST HARTFORD, CT 06118
Region:	1
I.D. NUMBER:	CTD000845131
Regulatory Requirement:	Closure
FA Released:	TRUE
Cost Estimate:	$0.00
Cost Estimate Date:	2018-05-22 00:00:00
Instrument Type:	Letter of Credit
Value:	$13,800,000.00
Effective Date:	2007-04-30 00:00:00
Expiration/Anniversary Date:	30-Apr
Submission Status:	Most Recent
Compliance Status:	Compliant
Issuing Institution:	Bank of Tokyo-Mitsubishi UFJ

RI MANIFEST:

Name:	PRATT & WHITNEY
Address:	PENT RD
City,State,Zip:	EAST HARTFORD, CT 06108
EPA Id:	CTD000845131
GEN Cert Date:	1/30/2007
Manifest Document Number:	000080450JJK
Waste Description:	WASTE AEROSOLS, 2.1, UN1950, PGIII
TSDF Id:	RID084802842
TSDF Name:	United Oil Recovery Inc
Qty:	1275
WT/Vol Units:	G

ANDREW WILLGOOS TURBINE LABORATORY (Continued) **1000892582**

TSDF Date:	2/2/2007
Transporter 2 Id:	CTD021816889
Item Number:	a
Transporter 2 Name:	Not reported
Transporter Name 2:	UNITED INDUSTRIAL SERVICES
Transporter EPAID:	CTD021816889
Transporter Receipt Date:	1/30/2007
Number Of Containers:	12
Container Type:	DM
Waste Code1:	D040
Waste Code2:	D035
Waste Code3:	D039
Waste Code4:	Not reported
Waste Code5:	Not reported
Waste Code6:	Not reported
Fee Exempt Code:	Not reported
Comment:	Not reported
Transporter Name 2:	UNITED INDUSTRIAL SERVICES
Company Permit Number:	Not reported
Year:	Not reported
Quarter:	Not reported
Transporter Contact Name:	Not reported
Transporter Contact Email:	Not reported
Filing Date:	Not reported
Total Fee:	Not reported
Billing Name:	Not reported
Paid Date:	Not reported
Paid Time:	Not reported
Facility Receipt Date:	Not reported
Fee:	Not reported
Manifest Created Date:	Not reported
Manifest Updated Date:	Not reported

RI MANIFEST:

Transporter Receipt Date:	1/30/2007
Number Of Containers:	12
Container Type:	DM
Waste Code1:	D040
Waste Code2:	D035
Waste Code3:	D039
Waste Code4:	Not reported
Waste Code5:	Not reported
Waste Code6:	Not reported
Comment:	Not reported
Fee Exempt Code:	Not reported
TSDF Name:	United Oil Recovery Inc
TSDF Id:	RID084802842
Transporter Name 2:	UNITED INDUSTRIAL SERVICES
Company Permit Number:	Not reported
Year:	Not reported
EPA ID:	CTD000845131
Manifest Docket Number:	000080450JJK
Quarter:	Not reported
Waste Description:	WASTE AEROSOLS, 2.1, UN1950, PGIII
Transporter Contact Name:	Not reported
Quantity:	1275
Transporter Contact Email:	Not reported
WT/Vol Units:	G

ANDREW WILLGOOS TURBINE LABORATORY (Continued) **1000892582**

Filing Date:	Not reported
Total Fee:	Not reported
Item Number:	a
Transporter Name:	UNITED INDUSTRIAL SERVICES
Billing Name:	Not reported
Transporter EPA ID:	CTD021816889
Date Paid:	Not reported
Time Paid:	Not reported
GEN Cert Date:	1/30/2007
Facility Receipt Date:	Not reported
Fee:	Not reported
Transporter 2 Receipt Date:	Not reported
Manifest Created Date:	Not reported
TSDF Receipt Date:	2/2/2007
Transporter 2 ID:	CTD021816889
Manifest Updated Date:	Not reported
Transporter Receipt Date:	1/30/2007
Number Of Containers:	12
Container Type:	DM
Waste Code1:	D040
Waste Code2:	D035
Waste Code3:	D039
Waste Code4:	Not reported
Waste Code5:	Not reported
Waste Code6:	Not reported
Comment:	Not reported
Fee Exempt Code:	Not reported
TSDF Name:	United Oil Recovery Inc
TSDF Id:	RID084802842
Transporter Name 2:	UNITED INDUSTRIAL SERVICES
Company Permit Number:	Not reported
Year:	Not reported
EPA ID:	CTD000845131
Manifest Docket Number:	000080450JJK
Quarter:	Not reported
Waste Description:	WASTE AEROSOLS, 2.1, UN1950, PGIII
Transporter Contact Name:	Not reported
Quantity:	1275
Transporter Contact Email:	Not reported
WT/Vol Units:	G
Filing Date:	Not reported
Total Fee:	Not reported
Item Number:	a
Transporter Name:	UNITED INDUSTRIAL SERVICES
Billing Name:	Not reported
Transporter EPA ID:	CTD021816889
Date Paid:	Not reported
Time Paid:	Not reported
GEN Cert Date:	1/30/2007
Facility Receipt Date:	Not reported
Fee:	Not reported
Transporter 2 Receipt Date:	Not reported
Manifest Created Date:	Not reported
TSDF Receipt Date:	2/2/2007
Transporter 2 ID:	CTD021816889
Manifest Updated Date:	Not reported

ANDREW WILLGOOS TURBINE LABORATORY (Continued) **1000892582**

NY MANIFEST:

Name:	PRATT & WHITNEY AIRCRAFT GROUP CPD
Address:	PENT ROAD
City,State,Zip:	EAST HARTFORD, CT 06108
Country:	USA
EPA ID:	CTD000845131
Facility Status:	Not reported
Location Address 1:	PENT ROAD
Code:	BP
Location Address 2:	Not reported
Total Tanks:	Not reported
Location City:	EAST HARTFORD
Location State:	CT
Location Zip:	06108
Location Zip 4:	1805

NY MANIFEST:

EPAID:	CTD000845131
Mailing Name:	PRATT & WHITNEY AIRCRAFT GROUP CPD
Mailing Contact:	PRATT & WHITNEY AIRCRAFT GROUP CPD
Mailing Address 1:	PENT ROAD
Mailing Address 2:	Not reported
Mailing City:	EAST HARTFORD
Mailing State:	CT
Mailing Zip:	06108
Mailing Zip 4:	1805
Mailing Country:	USA
Mailing Phone:	0000000000

NY MANIFEST:

Document ID:	Not reported
Manifest Status:	Not reported
seq:	Not reported
Year:	2018
Trans1 State ID:	CTD021816889
Trans2 State ID:	Not reported
Generator Ship Date:	12/19/2012
Trans1 Recv Date:	12/19/2012
Trans2 Recv Date:	Not reported
TSD Site Recv Date:	12/20/2012
Part A Recv Date:	Not reported
Part B Recv Date:	Not reported
Generator EPA ID:	CTD000845131
Trans1 EPA ID:	Not reported
Trans2 EPA ID:	Not reported
TSDF ID 1:	NYD049836679
TSDF ID 2:	Not reported
Manifest Tracking Number:	009809722JJK
Import Indicator:	N
Export Indicator:	N
Discr Quantity Indicator:	Y
Discr Type Indicator:	N
Discr Residue Indicator:	N
Discr Partial Reject Indicator:	N
Discr Full Reject Indicator:	N
Manifest Ref Number:	Not reported
Alt Facility RCRA ID:	Not reported

ANDREW WILLGOOS TURBINE LABORATORY (Continued) **1000892582**

Alt Facility Sign Date:	Not reported
MGMT Method Type Code:	H132
Waste Code:	Not reported
Waste Code:	Not reported
Waste Code:	Not reported
Waste Code:	Not reported
Waste Code:	Not reported
Waste Code:	Not reported
Quantity:	13544
Units:	K - Kilograms (2.2 pounds)
Number of Containers:	1
Container Type:	CM - Metal boxes, cases, roll-offs
Handling Method:	L Landfill.
Specific Gravity:	1
Waste Code:	B007
Waste Code 1_2:	Not reported
Waste Code 1_3:	Not reported
Waste Code 1_4:	Not reported
Waste Code 1_5:	Not reported
Waste Code 1_6:	Not reported

228
NE
1/2-1
0.580 mi.
3065 ft.

Relative: Higher

Actual: 67 ft.

RAYTHEON TECHNOLOGIES CORP
400 MAIN ST
EAST HARTFORD, CT 06118

CORRACTS **1000881153**
RCRA-TSDF **CTD990672081**
RCRA-LQG
US INST CONTROLS
US FIN ASSUR
2020 COR ACTION
PADS
HIST FTTS
CT Financial Assurance
RI MANIFEST
NY MANIFEST

CORRACTS:

Name:	RAYTHEON TECHNOLOGIES CORP
Address:	400 MAIN ST
Address 2:	Not reported
EPA ID:	CTD990672081
Area Name:	ENTIRE FACILITY
Corrective Action:	RFA COMPLETED-ASSESSMENT WAS A RFA
Actual Date:	19950414
Air Release Indicator:	Not reported
Groundwater Release Indicator:	Not reported
Soil Release Indicator:	Not reported
Surface Water Release Indicator:	Not reported

Name:	RAYTHEON TECHNOLOGIES CORP
Address:	400 MAIN ST
Address 2:	Not reported
EPA ID:	CTD990672081
Area Name:	ENTIRE FACILITY
Corrective Action:	CA PRIORITIZATION-MEDIUM CA PRIORITY
Actual Date:	19930903
Air Release Indicator:	Not reported
Groundwater Release Indicator:	Not reported
Soil Release Indicator:	Not reported
Surface Water Release Indicator:	Not reported

RAYTHEON TECHNOLOGIES CORP (Continued) **1000881153**

Name: RAYTHEON TECHNOLOGIES CORP
Address: 400 MAIN ST
Address 2: Not reported
EPA ID: CTD990672081
Area Name: ENTIRE FACILITY
Corrective Action: INVESTIGATION IMPOSITION
Actual Date: 19960717
Air Release Indicator: Not reported
Groundwater Release Indicator: Not reported
Soil Release Indicator: Not reported
Surface Water Release Indicator: Not reported

Name: RAYTHEON TECHNOLOGIES CORP
Address: 400 MAIN ST
Address 2: Not reported
EPA ID: CTD990672081
Area Name: ENTIRE FACILITY
Corrective Action: STABILIZATION MEASURES EVALUATION
Actual Date: 19950414
Air Release Indicator: Not reported
Groundwater Release Indicator: Not reported
Soil Release Indicator: Not reported
Surface Water Release Indicator: Not reported

Name: RAYTHEON TECHNOLOGIES CORP
Address: 400 MAIN ST
Address 2: Not reported
EPA ID: CTD990672081
Area Name: ENTIRE FACILITY
Corrective Action: STABILIZATION/INTERIM MEASURES DECISION-PRIMARY MEAS IS SOURCE REMOVL and/OR TRT
Actual Date: 19971002
Air Release Indicator: Not reported
Groundwater Release Indicator: Not reported
Soil Release Indicator: Not reported
Surface Water Release Indicator: Not reported

Name: RAYTHEON TECHNOLOGIES CORP
Address: 400 MAIN ST
Address 2: Not reported
EPA ID: CTD990672081
Area Name: ENTIRE FACILITY
Corrective Action: STABILIZATION CONSTRUCTION COMPLETED
Actual Date: 19990126
Air Release Indicator: Not reported
Groundwater Release Indicator: Not reported
Soil Release Indicator: Not reported
Surface Water Release Indicator: Not reported

Name: RAYTHEON TECHNOLOGIES CORP
Address: 400 MAIN ST
Address 2: Not reported
EPA ID: CTD990672081
Area Name: ENTIRE FACILITY
Corrective Action: HUMAN EXPOSURES CONTROLLED DETERMINATION-YES, APPLICABLE AS OF THIS DATE
Actual Date: 20050222

RAYTHEON TECHNOLOGIES CORP (Continued) **1000881153**

Air Release Indicator: Not reported
Groundwater Release Indicator: Not reported
Soil Release Indicator: Not reported
Surface Water Release Indicator: Not reported

Name: RAYTHEON TECHNOLOGIES CORP
Address: 400 MAIN ST
Address 2: Not reported
EPA ID: CTD990672081
Area Name: WILLOW BROOK SEDIMENT CONTAMINATION
Corrective Action: ENGINEERING CONTROLS ESTABLISHED-NON-GROUNDWATER CONTROL
Actual Date: 20110304
Air Release Indicator: Not reported
Groundwater Release Indicator: Not reported
Soil Release Indicator: Y
Surface Water Release Indicator: Not reported

Name: RAYTHEON TECHNOLOGIES CORP
Address: 400 MAIN ST
Address 2: Not reported
EPA ID: CTD990672081
Area Name: ENTIRE FACILITY
Corrective Action: STABILIZATION/INTERIM MEASURES DECISION-OTHER
Actual Date: 19980603
Air Release Indicator: Not reported
Groundwater Release Indicator: Not reported
Soil Release Indicator: Not reported
Surface Water Release Indicator: Not reported

Name: RAYTHEON TECHNOLOGIES CORP
Address: 400 MAIN ST
Address 2: Not reported
EPA ID: CTD990672081
Area Name: ENTIRE FACILITY
Corrective Action: STABILIZATION CONSTRUCTION COMPLETED
Actual Date: 19990304
Air Release Indicator: Not reported
Groundwater Release Indicator: Not reported
Soil Release Indicator: Not reported
Surface Water Release Indicator: Not reported

Name: RAYTHEON TECHNOLOGIES CORP
Address: 400 MAIN ST
Address 2: Not reported
EPA ID: CTD990672081
Area Name: WILLOW BROOK SEDIMENT CONTAMINATION
Corrective Action: INSTITUTIONAL CONTROLS ESTABLISHED-PROPRIETARY CONTROL
Actual Date: 20110314
Air Release Indicator: Not reported
Groundwater Release Indicator: Not reported
Soil Release Indicator: Y
Surface Water Release Indicator: Not reported

Click this hyperlink while viewing on your computer to access
3 additional CORRACTS: record(s) in the EDR Site Report.

RAYTHEON TECHNOLOGIES CORP (Continued) **1000881153**

RCRA TSDF:

Treatment Storage and Disposal Type:	Land Disposal, Incineration, Storage
Full Enforcement Universe:	Land Disposal, Storage
Corrective Action Workload Universe:	Yes
Permit Renewals Workload Universe:	Storage
Permit Workload Universe:	Storage
Permit Progress Universe:	Land Disposal, Incineration, Storage
Post-Closure Workload Universe:	Land Disposal
Closure Workload Universe:	Land Disposal, Storage
Operating TSDF Universe:	Storage
Commercial TSD Indicator:	No
Active Site Fed-Reg Treatment Storage and Disposal Facility:	Land Disposal, Storage
Active Site Converter Treatment storage and Disposal Facility:	Not reported
Active Site State-Reg Treatment Storage and Disposal Facility:	Not reported
TSDFs Potentially Subject to CA Under 3004 (u)/(v) Universe:	Yes
TSDFs Only Subject to CA under Discretionary Auth Universe:	No

Biennial: List of Years

Year: 2019

Click Here for Biennial Reporting System Data:
Year: 2017

Click Here for Biennial Reporting System Data:
Year: 2015

Click Here for Biennial Reporting System Data:
Year: 2013

Click Here for Biennial Reporting System Data:
Year: 2011

Click Here for Biennial Reporting System Data:
Year: 2009

Click Here for Biennial Reporting System Data:
Year: 2007

Click Here for Biennial Reporting System Data:
Year: 2005

Click Here for Biennial Reporting System Data:
Year: 2003

Click Here for Biennial Reporting System Data:
Year: 2001

Click Here for Biennial Reporting System Data:

RCRA Listings:

Date Form Received by Agency:	20220228
Handler Name:	RAYTHEON TECHNOLOGIES CORP
Handler Address:	400 MAIN ST
Handler City,State,Zip:	EAST HARTFORD, CT 06118
EPA ID:	CTD990672081
Contact Name:	RUSSELL T WARD

RAYTHEON TECHNOLOGIES CORP (Continued) **1000881153**

Contact Address:	MAIN ST
Contact City,State,Zip:	EAST HARTFORD, CT 06118
Contact Telephone:	860-565-4050
Contact Fax:	Not reported
Contact Email:	RUSSELL.WARD@PRATTWHITNEY.COM
Contact Title:	SITE ENVIRONMENTAL HEALTH & SAFETY
EPA Region:	01
Land Type:	Private
Federal Waste Generator Description:	Large Quantity Generator
Non-Notifier:	Not reported
Biennial Report Cycle:	2021
Accessibility:	Not reported
Active Site Indicator:	Handler Activities, Permitting Activities, Corrective Action Activities
State District Owner:	Not reported
State District:	Not reported
Mailing Address:	MAIN ST
Mailing City,State,Zip:	EAST HARTFORD, CT 06118
Owner Name:	PRATT & WHITNEY, DIVISION OF RAYTHEON TECHNOLOGIES CORP
Owner Type:	Private
Operator Name:	PRATT & WHITNEY, DIVISION OF RAYTHEON TECHNOLOGIES CORP
Operator Type:	Private
Short-Term Generator Activity:	No
Importer Activity:	No
Mixed Waste Generator:	No
Transporter Activity:	No
Transfer Facility Activity:	No
Recycler Activity with Storage:	No
Small Quantity On-Site Burner Exemption:	No
Smelting Melting and Refining Furnace Exemption:	No
Underground Injection Control:	No
Off-Site Waste Receipt:	Yes
Universal Waste Indicator:	Yes
Universal Waste Destination Facility:	Yes
Federal Universal Waste:	Yes
Active Site Fed-Reg Treatment Storage and Disposal Facility:	Land Disposal, Storage
Active Site Converter Treatment storage and Disposal Facility:	Not reported
Active Site State-Reg Treatment Storage and Disposal Facility:	Not reported
Active Site State-Reg Handler:	---
Federal Facility Indicator:	Not reported
Hazardous Secondary Material Indicator:	N
Sub-Part K Indicator:	Not reported
Commercial TSD Indicator:	No
Treatment Storage and Disposal Type:	Land Disposal, Incineration, Storage
2018 GPRA Permit Baseline:	Not Accomplished
2018 GPRA Renewals Baseline:	Accomplished
Permit Renewals Workload Universe:	Storage
Permit Workload Universe:	Storage
Permit Progress Universe:	Land Disposal, Incineration, Storage
Post-Closure Workload Universe:	Land Disposal
Closure Workload Universe:	Land Disposal, Storage
202 GPRA Corrective Action Baseline:	Yes
Corrective Action Workload Universe:	Yes
Subject to Corrective Action Universe:	Yes
Non-TSDFs Where RCRA CA has Been Imposed Universe:	No
TSDFs Potentially Subject to CA Under 3004 (u)/(v) Universe:	Yes
TSDFs Only Subject to CA under Discretionary Auth Universe:	No

RAYTHEON TECHNOLOGIES CORP (Continued) **1000881153**

Corrective Action Priority Ranking:	Medium
Environmental Control Indicator:	Yes
Institutional Control Indicator:	Yes
Human Exposure Controls Indicator:	Yes
Groundwater Controls Indicator:	N/A
Operating TSDF Universe:	Storage
Full Enforcement Universe:	Land Disposal, Storage
Significant Non-Complier Universe:	No
Unaddressed Significant Non-Complier Universe:	No
Addressed Significant Non-Complier Universe:	No
Significant Non-Complier With a Compliance Schedule Universe:	No
Financial Assurance Required:	Closure, Post-Closure Care, Sudden Third-Party Liability, Non-Sudden Third-Party Liability
Handler Date of Last Change:	20220228
Recognized Trader-Importer:	No
Recognized Trader-Exporter:	No
Importer of Spent Lead Acid Batteries:	No
Exporter of Spent Lead Acid Batteries:	No
Recycler Activity Without Storage:	No
Manifest Broker:	No
Sub-Part P Indicator:	No

Biennial: List of Years
Year: 2019

Click Here for Biennial Reporting System Data:
Year: 2017

Click Here for Biennial Reporting System Data:
Year: 2015

Click Here for Biennial Reporting System Data:
Year: 2013

Click Here for Biennial Reporting System Data:
Year: 2011

Click Here for Biennial Reporting System Data:
Year: 2009

Click Here for Biennial Reporting System Data:
Year: 2007

Click Here for Biennial Reporting System Data:
Year: 2005

Click Here for Biennial Reporting System Data:
Year: 2003

Click Here for Biennial Reporting System Data:
Year: 2001

Click Here for Biennial Reporting System Data:

Hazardous Waste Summary:
Waste Code: D000

RAYTHEON TECHNOLOGIES CORP (Continued) **1000881153**

Waste Description:	Not Defined
Waste Code:	D001
Waste Description:	IGNITABLE WASTE
Waste Code:	D002
Waste Description:	CORROSIVE WASTE
Waste Code:	D003
Waste Description:	REACTIVE WASTE
Waste Code:	D004
Waste Description:	ARSENIC
Waste Code:	D005
Waste Description:	BARIUM
Waste Code:	D006
Waste Description:	CADMIUM
Waste Code:	D007
Waste Description:	CHROMIUM
Waste Code:	D008
Waste Description:	LEAD
Waste Code:	D009
Waste Description:	MERCURY
Waste Code:	D010
Waste Description:	SELENIUM
Waste Code:	D011
Waste Description:	SILVER
Waste Code:	D012
Waste Description:	ENDRIN (1,2,3,4,10,10-HEXACHLORO-1,7-EPOXY-1,4,4A,5,6,7,8,8A-OCTAHYDRO-1,4-ENDO, ENDO-5,8-DIMETH-ANO-NAPHTHALENE)
Waste Code:	D013
Waste Description:	LINDANE (1,2,3,4,5,6-HEXA-CHLOROCYCLOHEXANE, GAMMA ISOMER)
Waste Code:	D014
Waste Description:	METHOXYCHLOR (1,1,1-TRICHLORO-2,2-BIS [P-METHOXYPHENYL] ETHANE)
Waste Code:	D015
Waste Description:	TOXAPHENE (C10 H10 CL8, TECHNICAL CHLORINATED CAMPHENE, 67-69 PERCENT CHLORINE)
Waste Code:	D016
Waste Description:	2,4-D (2,4-DICHLOROPHENOXYACETIC ACID)
Waste Code:	D017
Waste Description:	2,4,5-TP SILVEX (2,4,5-TRICHLOROPHENOXYPROPIONIC ACID)
Waste Code:	D018

RAYTHEON TECHNOLOGIES CORP (Continued) **1000881153**

Waste Description: BENZENE

Waste Code: D019
Waste Description: CARBON TETRACHLORIDE

Waste Code: D020
Waste Description: CHLORDANE

Waste Code: D021
Waste Description: CHLOROBENZENE

Waste Code: D022
Waste Description: CHLOROFORM

Waste Code: D023
Waste Description: O-CRESOL

Waste Code: D024
Waste Description: M-CRESOL

Waste Code: D025
Waste Description: P-CRESOL

Waste Code: D026
Waste Description: CRESOL

Waste Code: D027
Waste Description: 1,4-DICHLOROBENZENE

Waste Code: D028
Waste Description: 1,2-DICHLOROETHANE

Waste Code: D029
Waste Description: 1,1-DICHLOROETHYLENE

Waste Code: D030
Waste Description: 2,4-DINITROTOLUENE

Waste Code: D031
Waste Description: HEPTACHLOR (AND ITS EPOXIDE)

Waste Code: D032
Waste Description: HEXACHLOROBENZENE

Waste Code: D033
Waste Description: HEXACHLOROBUTADIENE

Waste Code: D034
Waste Description: HEXACHLOROETHANE

Waste Code: D035
Waste Description: METHYL ETHYL KETONE

Waste Code: D036
Waste Description: NITROBENZENE

Waste Code: D037

RAYTHEON TECHNOLOGIES CORP (Continued) **1000881153**

Waste Description: PENTACHLOROPHENOL

Waste Code: D038
Waste Description: PYRIDINE

Waste Code: D039
Waste Description: TETRACHLOROETHYLENE

Waste Code: D040
Waste Description: TRICHLORETHYLENE

Waste Code: D041
Waste Description: 2,4,5-TRICHLOROPHENOL

Waste Code: D042
Waste Description: 2,4,6-TRICHLOROPHENOL

Waste Code: D043
Waste Description: VINYL CHLORIDE

Waste Code: F001
Waste Description: THE FOLLOWING SPENT HALOGENATED SOLVENTS USED IN DEGREASING: TETRACHLOROETHYLENE, TRICHLORETHYLENE, METHYLENE CHLORIDE, 1,1,1-TRICHLOROETHANE, CARBON TETRACHLORIDE AND CHLORINATED FLUOROCARBONS; ALL SPENT SOLVENT MIXTURES/BLENDS USED IN DEGREASING CONTAINING, BEFORE USE, A TOTAL OF TEN PERCENT OR MORE (BY VOLUME) OF ONE OR MORE OF THE ABOVE HALOGENATED SOLVENTS OR THOSE SOLVENTS LISTED IN F002, F004, AND F005; AND STILL BOTTOMS FROM THE RECOVERY OF THESE SPENT SOLVENTS AND SPENT SOLVENT MIXTURES.

Waste Code: F002
Waste Description: THE FOLLOWING SPENT HALOGENATED SOLVENTS: TETRACHLOROETHYLENE, METHYLENE CHLORIDE, TRICHLOROETHYLENE, 1,1,1-TRICHLOROETHANE, CHLOROBENZENE, 1,1,2-TRICHLORO-1,2,2-TRIFLUOROETHANE, ORTHO-DICHLOROBENZENE, TRICHLOROFLUOROMETHANE, AND 1,1,2, TRICHLOROETHANE; ALL SPENT SOLVENT MIXTURES/BLENDS CONTAINING, BEFORE USE, A TOTAL OF TEN PERCENT OR MORE (BY VOLUME) OF ONE OR MORE OF THE ABOVE HALOGENATED SOLVENTS OR THOSE SOLVENTS LISTED IN F001, F004, AND F005; AND STILL BOTTOMS FROM THE RECOVERY OF THESE SPENT SOLVENTS AND SPENT SOLVENT MIXTURES.

Waste Code: F003
Waste Description: THE FOLLOWING SPENT NONHALOGENATED SOLVENTS: XYLENE, ACETONE, ETHYL ACETATE, ETHYL BENZENE, ETHYL ETHER, METHYL ISOBUTYL KETONE, N-BUTYL ALCOHOL, CYCLOHEXANONE, AND METHANOL; ALL SPENT SOLVENT MIXTURES/BLENDS CONTAINING, BEFORE USE, ONLY THE ABOVE SPENT NONHALOGENATED SOLVENTS; AND ALL SPENT SOLVENT MIXTURES/BLENDS CONTAINING, BEFORE USE, ONE OR MORE OF THE ABOVE NONHALOGENATED SOLVENTS, AND A TOTAL OF TEN PERCENT OR MORE (BY VOLUME) OF ONE OR MORE OF THOSE SOLVENTS LISTED IN F001, F002, F004, AND F005; AND STILL BOTTOMS FROM THE RECOVERY OF THESE SPENT SOLVENTS AND SPENT SOLVENT MIXTURES.

Waste Code: F004
Waste Description: THE FOLLOWING SPENT NONHALOGENATED SOLVENTS: CRESOLS, CRESYLIC ACID, AND NITROBENZENE; AND THE STILL BOTTOMS FROM THE RECOVERY OF THESE SOLVENTS; ALL SPENT SOLVENT MIXTURES/BLENDS CONTAINING, BEFORE USE, A

RAYTHEON TECHNOLOGIES CORP (Continued) **1000881153**

TOTAL OF TEN PERCENT OR MORE (BY VOLUME) OF ONE OR MORE OF THE ABOVE NONHALOGENATED SOLVENTS OR THOSE SOLVENTS LISTED IN F001, F002, AND F005; AND STILL BOTTOMS FROM THE RECOVERY OF THESE SPENT SOLVENTS AND SPENT SOLVENT MIXTURES.

Waste Code: F005
Waste Description: THE FOLLOWING SPENT NONHALOGENATED SOLVENTS: TOLUENE, METHYL ETHYL KETONE, CARBON DISULFIDE, ISOBUTANOL, PYRIDINE, BENZENE, 2-ETHOXYETHANOL, AND 2-NITROPROPANE; ALL SPENT SOLVENT MIXTURES/BLENDS CONTAINING, BEFORE USE, A TOTAL OF TEN PERCENT OR MORE (BY VOLUME) OF ONE OR MORE OF THE ABOVE NONHALOGENATED SOLVENTS OR THOSE SOLVENTS LISTED IN F001, F002, OR F004; AND STILL BOTTOMS FROM THE RECOVERY OF THESE SPENT SOLVENTS AND SPENT SOLVENT MIXTURES.

Waste Code: F006
Waste Description: WASTEWATER TREATMENT SLUDGES FROM ELECTROPLATING OPERATIONS, EXCEPT FROM THE FOLLOWING PROCESSES: (1) SULFURIC ACID ANODIZING OF ALUMINUM; (2) TIN PLATING ON CARBON STEEL; (3) ZINC PLATING (SEGREGATED BASIS) ON CARBON STEEL; (4) ALUMINUM OR ZINC-ALUMINUM PLATING ON CARBON STEEL; (5) CLEANING/STRIPPING ASSOCIATED WITH TIN, ZINC, AND ALUMINUM PLATING ON CARBON STEEL; AND (6) CHEMICAL ETCHING AND MILLING OF ALUMINUM.

Waste Code: F007
Waste Description: SPENT CYANIDE PLATING BATH SOLUTIONS FROM ELECTROPLATING OPERATIONS.

Waste Code: F008
Waste Description: PLATING BATH RESIDUES FROM THE BOTTOM OF PLATING BATHS FROM ELECTROPLATING OPERATIONS IN WHICH CYANIDES ARE USED IN THE PROCESS.

Waste Code: F009
Waste Description: SPENT STRIPPING AND CLEANING BATH SOLUTIONS FROM ELECTROPLATING OPERATIONS IN WHICH CYANIDES ARE USED IN THE PROCESS.

Waste Code: F011
Waste Description: SPENT CYANIDE SOLUTIONS FROM SLAT BATH POT CLEANING FROM METAL HEAT TREATING OPERATIONS.

Waste Code: F017
Waste Description: Not Defined

Waste Code: F018
Waste Description: Not Defined

Waste Code: F019
Waste Description: WASTEWATER TREATMENT SLUDGES FROM THE CHEMICAL CONVERSION COATING OF ALUMINUM, EXCEPT FROM ZIRCONIUM PHOSPHATING IN ALUMINUM CAN WASHING WHEN SUCH PHOSPHATING IS AN EXCLUSIVE CONVERSION COATING PROCESS.

Waste Code: LABP
Waste Description: LAB PACK

Waste Code: P005
Waste Description: 2-PROPEN-1-OL (OR) ALLYL ALCOHOL

Waste Code: P009
Waste Description: AMMONIUM PICRATE (R) (OR) PHENOL, 2,4,6-TRINITRO-, AMMONIUM SALT (R)

RAYTHEON TECHNOLOGIES CORP (Continued) **1000881153**

Waste Code: P010
Waste Description: ARSENIC ACID H3ASO4

Waste Code: P012
Waste Description: ARSENIC OXIDE AS2O3 (OR) ARSENIC TRIOXIDE

Waste Code: P015
Waste Description: BERYLLIUM

Waste Code: P018
Waste Description: BRUCINE (OR) STRYCHNIDIN-10-ONE, 2,3-DIMETHOXY-

Waste Code: P029
Waste Description: COPPER CYANIDE (OR) COPPER CYANIDE CU(CN)

Waste Code: P030
Waste Description: CYANIDES (SOLUBLE CYANIDE SALTS), NOT OTHERWISE SPECIFIED

Waste Code: P098
Waste Description: POTASSIUM CYANIDE (OR) POTASSIUM CYANIDE K(CN)

Waste Code: P099
Waste Description: ARGENTATE (1-), BIS(CYANO-C)-, POTASSIUM (OR) POTASSIUM SILVER CYANIDE

Waste Code: P104
Waste Description: SILVER CYANIDE (OR) SILVER CYANIDE AG(CN)

Waste Code: P106
Waste Description: SODIUM CYANIDE (OR) SODIUM CYANIDE NA(CN)

Waste Code: P120
Waste Description: VANADIUM OXIDE V2O5 (OR) VANADIUM PENTOXIDE

Waste Code: P121
Waste Description: ZINC CYANIDE (OR) ZINC CYANIDE ZN(CN)2

Waste Code: U002
Waste Description: 2-PROPANONE (I) (OR) ACETONE (I)

Waste Code: U012
Waste Description: ANILINE (I,T) (OR) BENZENAMINE (I,T)

Waste Code: U019
Waste Description: BENZENE (I,T)

Waste Code: U021
Waste Description: [1,1'-BIPHENYL]-4,4'-DIAMINE (OR) BENZIDINE

Waste Code: U031
Waste Description: 1-BUTANOL (I) (OR) N-BUTYL ALCOHOL (I)

Waste Code: U032
Waste Description: CALCIUM CHROMATE (OR) CHROMIC ACID H2CRO4, CALCIUM SALT

Waste Code: U044
Waste Description: CHLOROFORM (OR) METHANE, TRICHLORO-

RAYTHEON TECHNOLOGIES CORP (Continued) **1000881153**

Waste Code:	U052
Waste Description:	CRESOL (CRESYLIC ACID) (OR) PHENOL, METHYL-
Waste Code:	U055
Waste Description:	BENZENE, (1-METHYLETHYL)- (I) (OR) CUMENE (I)
Waste Code:	U056
Waste Description:	BENZENE, HEXAHYDRO- (I) (OR) CYCLOHEXANE (I)
Waste Code:	U077
Waste Description:	ETHANE, 1,2-DICHLORO- (OR) ETHYLENE DICHLORIDE
Waste Code:	U080
Waste Description:	METHANE, DICHLORO- (OR) METHYLENE CHLORIDE
Waste Code:	U108
Waste Description:	1,4-DIETHYLENEOXIDE (OR) 1,4-DIOXANE
Waste Code:	U112
Waste Description:	ACETIC ACID, ETHYL ESTER (I) (OR) ETHYL ACETATE (I)
Waste Code:	U117
Waste Description:	ETHANE, 1,1'-OXYBIS-(I) (OR) ETHYL ETHER (I)
Waste Code:	U121
Waste Description:	METHANE, TRICHLOROFLUORO- (OR) TRICHLOROMONOFLUOROMETHANE
Waste Code:	U122
Waste Description:	FORMALDEHYDE
Waste Code:	U133
Waste Description:	HYDRAZINE (R,T)
Waste Code:	U134
Waste Description:	HYDROFLUORIC ACID (C,T) (OR) HYDROGEN FLUORIDE (C,T)
Waste Code:	U138
Waste Description:	METHANE, IODO- (OR) METHYL IODIDE
Waste Code:	U140
Waste Description:	1-PROPANOL, 2-METHYL- (I,T) (OR) ISOBUTYL ALCOHOL (I,T)
Waste Code:	U144
Waste Description:	ACETIC ACID, LEAD(2+) SALT (OR) LEAD ACETATE
Waste Code:	U151
Waste Description:	MERCURY
Waste Code:	U154
Waste Description:	METHANOL (I) (OR) METHYL ALCOHOL (I)
Waste Code:	U159
Waste Description:	2-BUTANONE (I,T) (OR) METHYL ETHYL KETONE (MEK) (I,T)
Waste Code:	U161
Waste Description:	4-METHYL-2-PENTANONE (I) (OR) METHYL ISOBUTYL KETONE (I) (OR) PENTANOL, 4-METHYL-

RAYTHEON TECHNOLOGIES CORP (Continued) **1000881153**

Waste Code: U165
Waste Description: NAPHTHALENE

Waste Code: U169
Waste Description: BENZENE, NITRO- (OR) NITROBENZENE (I,T)

Waste Code: U188
Waste Description: PHENOL

Waste Code: U196
Waste Description: PYRIDINE

Waste Code: U201
Waste Description: 1,3-BENZENEDIOL (OR) RESORCINOL

Waste Code: U210
Waste Description: ETHENE, TETRACHLORO- (OR) TETRACHLOROETHYLENE

Waste Code: U211
Waste Description: CARBON TETRACHLORIDE (OR) METHANE, TETRACHLORO-

Waste Code: U220
Waste Description: BENZENE, METHYL- (OR) TOLUENE

Waste Code: U223
Waste Description: BENZENE, 1,3-DIISOCYANATOMETHYL- (R,T) (OR) TOLUENE DIISOCYANATE (R,T)

Waste Code: U226
Waste Description: ETHANE, 1,1,1-TRICHLORO- (OR) METHYL CHLOROFORM

Waste Code: U228
Waste Description: ETHENE, TRICHLORO- (OR) TRICHLOROETHYLENE

Waste Code: U238
Waste Description: CARBAMIC ACID, ETHYL ESTER (OR) ETHYL CARBAMATE (URETHANE)

Waste Code: U239
Waste Description: BENZENE, DIMETHYL- (I,T) (OR) XYLENE (I)

Handler - Owner Operator:
Owner/Operator Indicator: Operator
Owner/Operator Name: UNITED TECH CORP PRATT & WHITNEY AIRC GR
Legal Status: Private
Date Became Current: Not reported
Date Ended Current: Not reported
Owner/Operator Address: 400 MAIN STREET
Owner/Operator City,State,Zip: OPERCITY, CT 99999
Owner/Operator Telephone: 203-565-4887
Owner/Operator Telephone Ext: Not reported
Owner/Operator Fax: Not reported
Owner/Operator Email: Not reported

Owner/Operator Indicator: Owner
Owner/Operator Name: PRATT AND WHITNEY
Legal Status: Private
Date Became Current: 19300101
Date Ended Current: Not reported

RAYTHEON TECHNOLOGIES CORP (Continued) **1000881153**

Owner/Operator Address: 400 MAIN STREET
Owner/Operator City,State,Zip: EAST HARTFORD, CT 06108
Owner/Operator Telephone: Not reported
Owner/Operator Telephone Ext: Not reported
Owner/Operator Fax: Not reported
Owner/Operator Email: Not reported

Owner/Operator Indicator: Owner
Owner/Operator Name: PRATT & WHITNEY DIV OF UTC
Legal Status: Private
Date Became Current: 19300101
Date Ended Current: Not reported
Owner/Operator Address: 400 MAIN ST
Owner/Operator City,State,Zip: EAST HARTFORD, CT 06108
Owner/Operator Telephone: 860-565-4321
Owner/Operator Telephone Ext: Not reported
Owner/Operator Fax: Not reported
Owner/Operator Email: Not reported

Owner/Operator Indicator: Operator
Owner/Operator Name: PRATT & WHITNEY DIV OF UTC
Legal Status: Private
Date Became Current: 19300101
Date Ended Current: Not reported
Owner/Operator Address: Not reported
Owner/Operator City,State,Zip: Not reported
Owner/Operator Telephone: Not reported
Owner/Operator Telephone Ext: Not reported
Owner/Operator Fax: Not reported
Owner/Operator Email: Not reported

Owner/Operator Indicator: Operator
Owner/Operator Name: PRATT & WHITNEY, DIVISION OF UTC
Legal Status: Private
Date Became Current: 19300101
Date Ended Current: Not reported
Owner/Operator Address: 400 MAIN ST
Owner/Operator City,State,Zip: EAST HARTFORD, CT 06118
Owner/Operator Telephone: Not reported
Owner/Operator Telephone Ext: Not reported
Owner/Operator Fax: Not reported
Owner/Operator Email: Not reported

Owner/Operator Indicator: Owner
Owner/Operator Name: PRATT & WHITNEY, DIVISION OF RAYTHEON TECHNOLOGIES CORP
Legal Status: Private
Date Became Current: 19300101
Date Ended Current: Not reported
Owner/Operator Address: 400 MAIN STREET
Owner/Operator City,State,Zip: EAST HARTFORD, CT 06118
Owner/Operator Telephone: 860-565-4050
Owner/Operator Telephone Ext: Not reported
Owner/Operator Fax: Not reported
Owner/Operator Email: Not reported

Owner/Operator Indicator: Owner
Owner/Operator Name: PRATT & WHITNEY DIV OF UNITED TECH CORP

RAYTHEON TECHNOLOGIES CORP (Continued) **1000881153**

Legal Status: Private
Date Became Current: 19300101
Date Ended Current: Not reported
Owner/Operator Address: 400 MAIN STREET
Owner/Operator City,State,Zip: EAST HARTFORD, CT 06108
Owner/Operator Telephone: Not reported
Owner/Operator Telephone Ext: Not reported
Owner/Operator Fax: Not reported
Owner/Operator Email: Not reported

Owner/Operator Indicator: Operator
Owner/Operator Name: PRATT & WHITNEY DIV OF UTC
Legal Status: Private
Date Became Current: 19300101
Date Ended Current: Not reported
Owner/Operator Address: Not reported
Owner/Operator City,State,Zip: Not reported
Owner/Operator Telephone: Not reported
Owner/Operator Telephone Ext: Not reported
Owner/Operator Fax: Not reported
Owner/Operator Email: Not reported

Owner/Operator Indicator: Owner
Owner/Operator Name: PRATT & WHITNEY DIV OF UTC
Legal Status: Private
Date Became Current: 19300101
Date Ended Current: Not reported
Owner/Operator Address: 400 MAIN ST
Owner/Operator City,State,Zip: EAST HARTFORD, CT 06118
Owner/Operator Telephone: 860-565-7332
Owner/Operator Telephone Ext: Not reported
Owner/Operator Fax: Not reported
Owner/Operator Email: Not reported

Owner/Operator Indicator: Operator
Owner/Operator Name: PRATT & WHITNEY, DIVISION OF RAYTHEON TECHNOLOGIES CORP
Legal Status: Private
Date Became Current: 19300101
Date Ended Current: Not reported
Owner/Operator Address: 400 MAIN ST
Owner/Operator City,State,Zip: EAST HARTFORD, CT 06118
Owner/Operator Telephone: Not reported
Owner/Operator Telephone Ext: Not reported
Owner/Operator Fax: Not reported
Owner/Operator Email: Not reported

Owner/Operator Indicator: Owner
Owner/Operator Name: PRATT AND WHITNEY UN TECH CORP
Legal Status: Private
Date Became Current: 19300101
Date Ended Current: Not reported
Owner/Operator Address: 400 MAIN STREET
Owner/Operator City,State,Zip: EAST HARTFORD, CT 06108
Owner/Operator Telephone: Not reported
Owner/Operator Telephone Ext: Not reported
Owner/Operator Fax: Not reported
Owner/Operator Email: Not reported

RAYTHEON TECHNOLOGIES CORP (Continued) **1000881153**

Owner/Operator Indicator: Operator
Owner/Operator Name: PRATT & WHITNEY, DIVISION OF UTC
Legal Status: Private
Date Became Current: 19300101
Date Ended Current: Not reported
Owner/Operator Address: Not reported
Owner/Operator City,State,Zip: Not reported
Owner/Operator Telephone: Not reported
Owner/Operator Telephone Ext: Not reported
Owner/Operator Fax: Not reported
Owner/Operator Email: Not reported

Owner/Operator Indicator: Owner
Owner/Operator Name: PRATT & WHITNEY, DIVISION OF UTC
Legal Status: Private
Date Became Current: 19300101
Date Ended Current: Not reported
Owner/Operator Address: 400 MAIN STREET
Owner/Operator City,State,Zip: EAST HARTFORD, CT 06118
Owner/Operator Telephone: 860-565-4050
Owner/Operator Telephone Ext: Not reported
Owner/Operator Fax: Not reported
Owner/Operator Email: Not reported

Owner/Operator Indicator: Owner
Owner/Operator Name: PRATT & WHITNEY, DIVISION OF UTC
Legal Status: Private
Date Became Current: 19300101
Date Ended Current: Not reported
Owner/Operator Address: 400 MAIN STREET
Owner/Operator City,State,Zip: EAST HARTFORD, CT 06118
Owner/Operator Telephone: 860-565-4050
Owner/Operator Telephone Ext: Not reported
Owner/Operator Fax: Not reported
Owner/Operator Email: Not reported

Owner/Operator Indicator: Owner
Owner/Operator Name: PRATT & WHITNEY DIV OF UNITED TECH CORP
Legal Status: Private
Date Became Current: 19300101
Date Ended Current: Not reported
Owner/Operator Address: Not reported
Owner/Operator City,State,Zip: Not reported
Owner/Operator Telephone: Not reported
Owner/Operator Telephone Ext: Not reported
Owner/Operator Fax: Not reported
Owner/Operator Email: Not reported

Owner/Operator Indicator: Operator
Owner/Operator Name: PRATT AND WHITNEY UN TECH CORP
Legal Status: Private
Date Became Current: 19300101
Date Ended Current: Not reported
Owner/Operator Address: Not reported
Owner/Operator City,State,Zip: Not reported
Owner/Operator Telephone: Not reported
Owner/Operator Telephone Ext: Not reported

RAYTHEON TECHNOLOGIES CORP (Continued) **1000881153**

Owner/Operator Fax: Not reported
Owner/Operator Email: Not reported

Owner/Operator Indicator: Owner
Owner/Operator Name: PRATT & WHITNEY DIV OF UTC
Legal Status: Private
Date Became Current: 19300101
Date Ended Current: Not reported
Owner/Operator Address: 400 MAIN STREET
Owner/Operator City,State,Zip: EAST HARTFORD, CT 06108
Owner/Operator Telephone: 860-565-4321
Owner/Operator Telephone Ext: Not reported
Owner/Operator Fax: Not reported
Owner/Operator Email: Not reported

Owner/Operator Indicator: Owner
Owner/Operator Name: PRATT & WHITNEY, DIVISION OF RAYTHEON TECHNOLOGIES CORP
Legal Status: Private
Date Became Current: 19300101
Date Ended Current: Not reported
Owner/Operator Address: 400 MAIN STREET
Owner/Operator City,State,Zip: EAST HARTFORD, CT 06118
Owner/Operator Telephone: 860-565-4050
Owner/Operator Telephone Ext: Not reported
Owner/Operator Fax: Not reported
Owner/Operator Email: Not reported

Owner/Operator Indicator: Operator
Owner/Operator Name: PRATT & WHITNEY, DIVISION OF RAYTHEON TECHNOLOGIES CORP
Legal Status: Private
Date Became Current: 19300101
Date Ended Current: Not reported
Owner/Operator Address: 400 MAIN ST
Owner/Operator City,State,Zip: EAST HARTFORD, CT 06118
Owner/Operator Telephone: Not reported
Owner/Operator Telephone Ext: Not reported
Owner/Operator Fax: Not reported
Owner/Operator Email: Not reported

Owner/Operator Indicator: Owner
Owner/Operator Name: UNITED TECH CORP
Legal Status: Private
Date Became Current: Not reported
Date Ended Current: Not reported
Owner/Operator Address: 1 FINANCIAL PLZ
Owner/Operator City,State,Zip: HARTFORD, CT 06101
Owner/Operator Telephone: 203-728-7000
Owner/Operator Telephone Ext: Not reported
Owner/Operator Fax: Not reported
Owner/Operator Email: Not reported

Owner/Operator Indicator: Operator
Owner/Operator Name: PRATT AND WHITNEY DIVISION OF UNITED TEC
Legal Status: Private
Date Became Current: 19300101
Date Ended Current: Not reported
Owner/Operator Address: Not reported

RAYTHEON TECHNOLOGIES CORP (Continued) **1000881153**

Owner/Operator City,State,Zip: Not reported
Owner/Operator Telephone: Not reported
Owner/Operator Telephone Ext: Not reported
Owner/Operator Fax: Not reported
Owner/Operator Email: Not reported

Owner/Operator Indicator: Owner
Owner/Operator Name: PRATT & WHITNEY, DIVISION OF UTC
Legal Status: Private
Date Became Current: 19300101
Date Ended Current: Not reported
Owner/Operator Address: 400 MAIN STREET
Owner/Operator City,State,Zip: EAST HARTFORD, CT 06118
Owner/Operator Telephone: 860-565-4050
Owner/Operator Telephone Ext: Not reported
Owner/Operator Fax: Not reported
Owner/Operator Email: Not reported

Owner/Operator Indicator: Operator
Owner/Operator Name: PRATT & WHITNEY DIV OF UNITED TECH CORP
Legal Status: Private
Date Became Current: 19300101
Date Ended Current: Not reported
Owner/Operator Address: Not reported
Owner/Operator City,State,Zip: Not reported
Owner/Operator Telephone: Not reported
Owner/Operator Telephone Ext: Not reported
Owner/Operator Fax: Not reported
Owner/Operator Email: Not reported

Owner/Operator Indicator: Operator
Owner/Operator Name: PRATT & WHITNEY DIV OF UTC
Legal Status: Private
Date Became Current: 19300101
Date Ended Current: Not reported
Owner/Operator Address: Not reported
Owner/Operator City,State,Zip: Not reported
Owner/Operator Telephone: Not reported
Owner/Operator Telephone Ext: Not reported
Owner/Operator Fax: Not reported
Owner/Operator Email: Not reported

Owner/Operator Indicator: Operator
Owner/Operator Name: PRATT & WHITNEY, DIVISION OF UTC
Legal Status: Private
Date Became Current: 19300101
Date Ended Current: Not reported
Owner/Operator Address: 400 MAIN ST
Owner/Operator City,State,Zip: EAST HARTFORD, CT 06118
Owner/Operator Telephone: Not reported
Owner/Operator Telephone Ext: Not reported
Owner/Operator Fax: Not reported
Owner/Operator Email: Not reported

Owner/Operator Indicator: Owner
Owner/Operator Name: PRATT & WHITNEY DIV OF UNITED TECH CORP
Legal Status: Private

RAYTHEON TECHNOLOGIES CORP (Continued) **1000881153**

Date Became Current: 19300101
Date Ended Current: Not reported
Owner/Operator Address: Not reported
Owner/Operator City,State,Zip: Not reported
Owner/Operator Telephone: Not reported
Owner/Operator Telephone Ext: Not reported
Owner/Operator Fax: Not reported
Owner/Operator Email: Not reported

Owner/Operator Indicator: Operator
Owner/Operator Name: PRATT & WHITNEY DIV OF UNITED TECH CORP
Legal Status: Private
Date Became Current: 19300101
Date Ended Current: Not reported
Owner/Operator Address: Not reported
Owner/Operator City,State,Zip: Not reported
Owner/Operator Telephone: Not reported
Owner/Operator Telephone Ext: Not reported
Owner/Operator Fax: Not reported
Owner/Operator Email: Not reported

Owner/Operator Indicator: Operator
Owner/Operator Name: PRATT & WHITNEY DIV OF UNITED TECH CORP
Legal Status: Private
Date Became Current: 19300101
Date Ended Current: Not reported
Owner/Operator Address: Not reported
Owner/Operator City,State,Zip: Not reported
Owner/Operator Telephone: Not reported
Owner/Operator Telephone Ext: Not reported
Owner/Operator Fax: Not reported
Owner/Operator Email: Not reported

Historic Generators:
Receive Date: 19801118
Handler Name: PRATT & WHITNEY
Federal Waste Generator Description: Not a generator, verified
State District Owner: Not reported
Large Quantity Handler of Universal Waste: No
Recognized Trader Importer: No
Recognized Trader Exporter: No
Spent Lead Acid Battery Importer: No
Spent Lead Acid Battery Exporter: No
Current Record: No
Non Storage Recycler Activity: Not reported
Electronic Manifest Broker: Not reported

Receive Date: 20100618
Handler Name: PRATT & WHITNEY
Federal Waste Generator Description: Large Quantity Generator
State District Owner: Not reported
Large Quantity Handler of Universal Waste: Yes
Recognized Trader Importer: No
Recognized Trader Exporter: No
Spent Lead Acid Battery Importer: No
Spent Lead Acid Battery Exporter: No
Current Record: No

RAYTHEON TECHNOLOGIES CORP (Continued) **1000881153**

Non Storage Recycler Activity: Not reported
Electronic Manifest Broker: Not reported

Receive Date: 20120224
Handler Name: PRATT & WHITNEY
Federal Waste Generator Description: Large Quantity Generator
State District Owner: Not reported
Large Quantity Handler of Universal Waste: Yes
Recognized Trader Importer: No
Recognized Trader Exporter: No
Spent Lead Acid Battery Importer: No
Spent Lead Acid Battery Exporter: No
Current Record: No
Non Storage Recycler Activity: Not reported
Electronic Manifest Broker: Not reported

Receive Date: 20140227
Handler Name: PRATT & WHITNEY
Federal Waste Generator Description: Large Quantity Generator
State District Owner: Not reported
Large Quantity Handler of Universal Waste: Yes
Recognized Trader Importer: No
Recognized Trader Exporter: No
Spent Lead Acid Battery Importer: No
Spent Lead Acid Battery Exporter: No
Current Record: No
Non Storage Recycler Activity: Not reported
Electronic Manifest Broker: Not reported

Receive Date: 20160229
Handler Name: PRATT & WHITNEY
Federal Waste Generator Description: Large Quantity Generator
State District Owner: Not reported
Large Quantity Handler of Universal Waste: Yes
Recognized Trader Importer: No
Recognized Trader Exporter: No
Spent Lead Acid Battery Importer: No
Spent Lead Acid Battery Exporter: No
Current Record: No
Non Storage Recycler Activity: Not reported
Electronic Manifest Broker: Not reported

Receive Date: 20180827
Handler Name: PRATT & WHITNEY
Federal Waste Generator Description: Large Quantity Generator
State District Owner: Not reported
Large Quantity Handler of Universal Waste: Yes
Recognized Trader Importer: No
Recognized Trader Exporter: No
Spent Lead Acid Battery Importer: No
Spent Lead Acid Battery Exporter: No
Current Record: No
Non Storage Recycler Activity: No
Electronic Manifest Broker: No

Receive Date: 20200225
Handler Name: PRATT & WHITNEY

RAYTHEON TECHNOLOGIES CORP (Continued) **1000881153**

Federal Waste Generator Description:	Large Quantity Generator
State District Owner:	Not reported
Large Quantity Handler of Universal Waste:	Yes
Recognized Trader Importer:	No
Recognized Trader Exporter:	No
Spent Lead Acid Battery Importer:	No
Spent Lead Acid Battery Exporter:	No
Current Record:	No
Non Storage Recycler Activity:	No
Electronic Manifest Broker:	No

Receive Date:	20220228
Handler Name:	RAYTHEON TECHNOLOGIES CORP
Federal Waste Generator Description:	Large Quantity Generator
State District Owner:	Not reported
Large Quantity Handler of Universal Waste:	Yes
Recognized Trader Importer:	No
Recognized Trader Exporter:	No
Spent Lead Acid Battery Importer:	No
Spent Lead Acid Battery Exporter:	No
Current Record:	Yes
Non Storage Recycler Activity:	No
Electronic Manifest Broker:	No

Receive Date:	19800818
Handler Name:	PRATT & WHITNEY
Federal Waste Generator Description:	Large Quantity Generator
State District Owner:	Not reported
Large Quantity Handler of Universal Waste:	No
Recognized Trader Importer:	No
Recognized Trader Exporter:	No
Spent Lead Acid Battery Importer:	No
Spent Lead Acid Battery Exporter:	No
Current Record:	No
Non Storage Recycler Activity:	Not reported
Electronic Manifest Broker:	Not reported

Receive Date:	20060118
Handler Name:	PRATT & WHITNEY
Federal Waste Generator Description:	Large Quantity Generator
State District Owner:	Not reported
Large Quantity Handler of Universal Waste:	No
Recognized Trader Importer:	No
Recognized Trader Exporter:	No
Spent Lead Acid Battery Importer:	No
Spent Lead Acid Battery Exporter:	No
Current Record:	No
Non Storage Recycler Activity:	Not reported
Electronic Manifest Broker:	Not reported

Receive Date:	19800818
Handler Name:	PRATT & WHITNEY
Federal Waste Generator Description:	Large Quantity Generator
State District Owner:	Not reported
Large Quantity Handler of Universal Waste:	No
Recognized Trader Importer:	No
Recognized Trader Exporter:	No

RAYTHEON TECHNOLOGIES CORP (Continued) **1000881153**

Spent Lead Acid Battery Importer: No
Spent Lead Acid Battery Exporter: No
Current Record: No
Non Storage Recycler Activity: Not reported
Electronic Manifest Broker: Not reported

Receive Date: 20200406
Handler Name: RAYTHEON TECHNOLOGIES CORP
Federal Waste Generator Description: Large Quantity Generator
State District Owner: Not reported
Large Quantity Handler of Universal Waste: Yes
Recognized Trader Importer: No
Recognized Trader Exporter: No
Spent Lead Acid Battery Importer: No
Spent Lead Acid Battery Exporter: No
Current Record: No
Non Storage Recycler Activity: No
Electronic Manifest Broker: No

Receive Date: 19900321
Handler Name: PRATT & WHITNEY, EAST HARTFORD
Federal Waste Generator Description: Large Quantity Generator
State District Owner: Not reported
Large Quantity Handler of Universal Waste: No
Recognized Trader Importer: No
Recognized Trader Exporter: No
Spent Lead Acid Battery Importer: No
Spent Lead Acid Battery Exporter: No
Current Record: No
Non Storage Recycler Activity: Not reported
Electronic Manifest Broker: Not reported

Receive Date: 19920325
Handler Name: PRATT & WHITNEY AIRCRAFT GROUP MD&CPD
Federal Waste Generator Description: Large Quantity Generator
State District Owner: Not reported
Large Quantity Handler of Universal Waste: No
Recognized Trader Importer: No
Recognized Trader Exporter: No
Spent Lead Acid Battery Importer: No
Spent Lead Acid Battery Exporter: No
Current Record: No
Non Storage Recycler Activity: Not reported
Electronic Manifest Broker: Not reported

Receive Date: 19940301
Handler Name: PRATT & WHITNEY AIRCRAFT GROUP MD&CPD
Federal Waste Generator Description: Large Quantity Generator
State District Owner: Not reported
Large Quantity Handler of Universal Waste: No
Recognized Trader Importer: No
Recognized Trader Exporter: No
Spent Lead Acid Battery Importer: No
Spent Lead Acid Battery Exporter: No
Current Record: No
Non Storage Recycler Activity: Not reported
Electronic Manifest Broker: Not reported

RAYTHEON TECHNOLOGIES CORP (Continued) **1000881153**

Receive Date:	19960216
Handler Name: PRATT & WHITNEY	
Federal Waste Generator Description:	Large Quantity Generator
State District Owner:	Not reported
Large Quantity Handler of Universal Waste:	No
Recognized Trader Importer:	No
Recognized Trader Exporter:	No
Spent Lead Acid Battery Importer:	No
Spent Lead Acid Battery Exporter:	No
Current Record:	No
Non Storage Recycler Activity:	Not reported
Electronic Manifest Broker:	Not reported

Receive Date:	19980227
Handler Name: PRATT & WHITNEY	
Federal Waste Generator Description:	Large Quantity Generator
State District Owner:	Not reported
Large Quantity Handler of Universal Waste:	No
Recognized Trader Importer:	No
Recognized Trader Exporter:	No
Spent Lead Acid Battery Importer:	No
Spent Lead Acid Battery Exporter:	No
Current Record:	No
Non Storage Recycler Activity:	Not reported
Electronic Manifest Broker:	Not reported

Receive Date:	20000223
Handler Name: PRATT & WHITNEY	
Federal Waste Generator Description:	Large Quantity Generator
State District Owner:	Not reported
Large Quantity Handler of Universal Waste:	No
Recognized Trader Importer:	No
Recognized Trader Exporter:	No
Spent Lead Acid Battery Importer:	No
Spent Lead Acid Battery Exporter:	No
Current Record:	No
Non Storage Recycler Activity:	Not reported
Electronic Manifest Broker:	Not reported

Receive Date:	20020214
Handler Name: PRATT & WHITNEY	
Federal Waste Generator Description:	Large Quantity Generator
State District Owner:	Not reported
Large Quantity Handler of Universal Waste:	No
Recognized Trader Importer:	No
Recognized Trader Exporter:	No
Spent Lead Acid Battery Importer:	No
Spent Lead Acid Battery Exporter:	No
Current Record:	No
Non Storage Recycler Activity:	Not reported
Electronic Manifest Broker:	Not reported

Receive Date:	20040224
Handler Name: PRATT & WHITNEY	
Federal Waste Generator Description:	Large Quantity Generator
State District Owner:	Not reported
Large Quantity Handler of Universal Waste:	No

RAYTHEON TECHNOLOGIES CORP (Continued) **1000881153**

Recognized Trader Importer: No
Recognized Trader Exporter: No
Spent Lead Acid Battery Importer: No
Spent Lead Acid Battery Exporter: No
Current Record: No
Non Storage Recycler Activity: Not reported
Electronic Manifest Broker: Not reported

Receive Date: 20060222
Handler Name: PRATT & WHITNEY
Federal Waste Generator Description: Large Quantity Generator
State District Owner: Not reported
Large Quantity Handler of Universal Waste: No
Recognized Trader Importer: No
Recognized Trader Exporter: No
Spent Lead Acid Battery Importer: No
Spent Lead Acid Battery Exporter: No
Current Record: No
Non Storage Recycler Activity: Not reported
Electronic Manifest Broker: Not reported

Receive Date: 20080229
Handler Name: PRATT AND WHITNEY
Federal Waste Generator Description: Large Quantity Generator
State District Owner: Not reported
Large Quantity Handler of Universal Waste: No
Recognized Trader Importer: No
Recognized Trader Exporter: No
Spent Lead Acid Battery Importer: No
Spent Lead Acid Battery Exporter: No
Current Record: No
Non Storage Recycler Activity: Not reported
Electronic Manifest Broker: Not reported

List of NAICS Codes and Descriptions:
NAICS Code: 336412
NAICS Description: AIRCRAFT ENGINE AND ENGINE PARTS MANUFACTURING

Facility Has Received Notices of Violation:
Found Violation: Yes
Agency Which Determined Violation: EPA
Violation Short Description: LDR - General
Date Violation was Determined: 19900809
Actual Return to Compliance Date: 19910620
Return to Compliance Qualifier: Observed
Violation Responsible Agency: EPA
Scheduled Compliance Date: Not reported
Enforcement Identifier: 022
Date of Enforcement Action: 19910401
Enforcement Responsible Agency: EPA
Enforcement Docket Number: Not reported
Enforcement Attorney: Not reported
Corrective Action Component: No
Appeal Initiated Date: Not reported
Appeal Resolution Date: Not reported
Disposition Status Date: Not reported

RAYTHEON TECHNOLOGIES CORP (Continued) **1000881153**

Disposition Status: Not reported
Disposition Status Description: Not reported
Consent/Final Order Sequence Number: Not reported
Consent/Final Order Respondent Name: Not reported
Consent/Final Order Lead Agency: Not reported
Enforcement Type: INITIAL CIVIL JUDICIAL ACTION FOR COMPLIANCE AND/OR MONETARY PENALTY
Enforcement Responsible Person: Not reported
Enforcement Responsible Sub-Organization: Not reported
SEP Sequence Number: Not reported
SEP Expenditure Amount: Not reported
SEP Scheduled Completion Date: Not reported
SEP Actual Date: Not reported
SEP Defaulted Date: Not reported
SEP Type: Not reported
SEP Type Description: Not reported
Proposed Amount: Not reported
Final Monetary Amount: Not reported
Paid Amount: Not reported
Final Count: Not reported
Final Amount: Not reported

Found Violation: No
Agency Which Determined Violation: Not reported
Violation Short Description: Not reported
Date Violation was Determined: Not reported
Actual Return to Compliance Date: Not reported
Return to Compliance Qualifier: Not reported
Violation Responsible Agency: Not reported
Scheduled Compliance Date: Not reported
Enforcement Identifier: Not reported
Date of Enforcement Action: Not reported
Enforcement Responsible Agency: Not reported
Enforcement Docket Number: Not reported
Enforcement Attorney: Not reported
Corrective Action Component: Not reported
Appeal Initiated Date: Not reported
Appeal Resolution Date: Not reported
Disposition Status Date: Not reported
Disposition Status: Not reported
Disposition Status Description: Not reported
Consent/Final Order Sequence Number: Not reported
Consent/Final Order Respondent Name: Not reported
Consent/Final Order Lead Agency: Not reported
Enforcement Type: Not reported
Enforcement Responsible Person: Not reported
Enforcement Responsible Sub-Organization: Not reported
SEP Sequence Number: Not reported
SEP Expenditure Amount: Not reported
SEP Scheduled Completion Date: Not reported
SEP Actual Date: Not reported
SEP Defaulted Date: Not reported
SEP Type: Not reported
SEP Type Description: Not reported
Proposed Amount: Not reported
Final Monetary Amount: Not reported
Paid Amount: Not reported
Final Count: Not reported

RAYTHEON TECHNOLOGIES CORP (Continued) **1000881153**

Final Amount:	Not reported
Found Violation:	Yes
Agency Which Determined Violation:	State
Violation Short Description:	TSD - Container Use and Management
Date Violation was Determined:	19940223
Actual Return to Compliance Date:	19950612
Return to Compliance Qualifier:	Observed
Violation Responsible Agency:	State
Scheduled Compliance Date:	19950608
Enforcement Identifier:	000
Date of Enforcement Action:	19950508
Enforcement Responsible Agency:	State
Enforcement Docket Number:	728
Enforcement Attorney:	R1
Corrective Action Component:	No
Appeal Initiated Date:	Not reported
Appeal Resolution Date:	Not reported
Disposition Status Date:	Not reported
Disposition Status:	Not reported
Disposition Status Description:	Not reported
Consent/Final Order Sequence Number:	Not reported
Consent/Final Order Respondent Name:	Not reported
Consent/Final Order Lead Agency:	Not reported
Enforcement Type:	WRITTEN INFORMAL
Enforcement Responsible Person:	R1SLZ
Enforcement Responsible Sub-Organization:	Not reported
SEP Sequence Number:	Not reported
SEP Expenditure Amount:	Not reported
SEP Scheduled Completion Date:	Not reported
SEP Actual Date:	Not reported
SEP Defaulted Date:	Not reported
SEP Type:	Not reported
SEP Type Description:	Not reported
Proposed Amount:	Not reported
Final Monetary Amount:	Not reported
Paid Amount:	Not reported
Final Count:	Not reported
Final Amount:	Not reported
Found Violation:	No
Agency Which Determined Violation:	Not reported
Violation Short Description:	Not reported
Date Violation was Determined:	Not reported
Actual Return to Compliance Date:	Not reported
Return to Compliance Qualifier:	Not reported
Violation Responsible Agency:	Not reported
Scheduled Compliance Date:	Not reported
Enforcement Identifier:	Not reported
Date of Enforcement Action:	Not reported
Enforcement Responsible Agency:	Not reported
Enforcement Docket Number:	Not reported
Enforcement Attorney:	Not reported
Corrective Action Component:	Not reported
Appeal Initiated Date:	Not reported
Appeal Resolution Date:	Not reported
Disposition Status Date:	Not reported

RAYTHEON TECHNOLOGIES CORP (Continued) **1000881153**

Disposition Status: Not reported
Disposition Status Description: Not reported
Consent/Final Order Sequence Number: Not reported
Consent/Final Order Respondent Name: Not reported
Consent/Final Order Lead Agency: Not reported
Enforcement Type: Not reported
Enforcement Responsible Person: Not reported
Enforcement Responsible Sub-Organization: Not reported
SEP Sequence Number: Not reported
SEP Expenditure Amount: Not reported
SEP Scheduled Completion Date: Not reported
SEP Actual Date: Not reported
SEP Defaulted Date: Not reported
SEP Type: Not reported
SEP Type Description: Not reported
Proposed Amount: Not reported
Final Monetary Amount: Not reported
Paid Amount: Not reported
Final Count: Not reported
Final Amount: Not reported

Found Violation: No
Agency Which Determined Violation: Not reported
Violation Short Description: Not reported
Date Violation was Determined: Not reported
Actual Return to Compliance Date: Not reported
Return to Compliance Qualifier: Not reported
Violation Responsible Agency: Not reported
Scheduled Compliance Date: Not reported
Enforcement Identifier: Not reported
Date of Enforcement Action: Not reported
Enforcement Responsible Agency: Not reported
Enforcement Docket Number: Not reported
Enforcement Attorney: Not reported
Corrective Action Component: Not reported
Appeal Initiated Date: Not reported
Appeal Resolution Date: Not reported
Disposition Status Date: Not reported
Disposition Status: Not reported
Disposition Status Description: Not reported
Consent/Final Order Sequence Number: Not reported
Consent/Final Order Respondent Name: Not reported
Consent/Final Order Lead Agency: Not reported
Enforcement Type: Not reported
Enforcement Responsible Person: Not reported
Enforcement Responsible Sub-Organization: Not reported
SEP Sequence Number: Not reported
SEP Expenditure Amount: Not reported
SEP Scheduled Completion Date: Not reported
SEP Actual Date: Not reported
SEP Defaulted Date: Not reported
SEP Type: Not reported
SEP Type Description: Not reported
Proposed Amount: Not reported
Final Monetary Amount: Not reported
Paid Amount: Not reported
Final Count: Not reported

RAYTHEON TECHNOLOGIES CORP (Continued) **1000881153**

Final Amount:	Not reported
Found Violation:	No
Agency Which Determined Violation:	Not reported
Violation Short Description:	Not reported
Date Violation was Determined:	Not reported
Actual Return to Compliance Date:	Not reported
Return to Compliance Qualifier:	Not reported
Violation Responsible Agency:	Not reported
Scheduled Compliance Date:	Not reported
Enforcement Identifier:	Not reported
Date of Enforcement Action:	Not reported
Enforcement Responsible Agency:	Not reported
Enforcement Docket Number:	Not reported
Enforcement Attorney:	Not reported
Corrective Action Component:	Not reported
Appeal Initiated Date:	Not reported
Appeal Resolution Date:	Not reported
Disposition Status Date:	Not reported
Disposition Status:	Not reported
Disposition Status Description:	Not reported
Consent/Final Order Sequence Number:	Not reported
Consent/Final Order Respondent Name:	Not reported
Consent/Final Order Lead Agency:	Not reported
Enforcement Type:	Not reported
Enforcement Responsible Person:	Not reported
Enforcement Responsible Sub-Organization:	Not reported
SEP Sequence Number:	Not reported
SEP Expenditure Amount:	Not reported
SEP Scheduled Completion Date:	Not reported
SEP Actual Date:	Not reported
SEP Defaulted Date:	Not reported
SEP Type:	Not reported
SEP Type Description:	Not reported
Proposed Amount:	Not reported
Final Monetary Amount:	Not reported
Paid Amount:	Not reported
Final Count:	Not reported
Final Amount:	Not reported
Found Violation:	Yes
Agency Which Determined Violation:	EPA
Violation Short Description:	Generators - Pre-transport
Date Violation was Determined:	19971210
Actual Return to Compliance Date:	19991208
Return to Compliance Qualifier:	Observed
Violation Responsible Agency:	EPA
Scheduled Compliance Date:	Not reported
Enforcement Identifier:	000
Date of Enforcement Action:	19991119
Enforcement Responsible Agency:	EPA
Enforcement Docket Number:	RCRA-I-99-0062
Enforcement Attorney:	R1AK
Corrective Action Component:	No
Appeal Initiated Date:	Not reported
Appeal Resolution Date:	Not reported
Disposition Status Date:	Not reported

RAYTHEON TECHNOLOGIES CORP (Continued) **1000881153**

Disposition Status: Not reported
Disposition Status Description: Not reported
Consent/Final Order Sequence Number: Not reported
Consent/Final Order Respondent Name: Not reported
Consent/Final Order Lead Agency: Not reported
Enforcement Type: FINAL 3008(A) COMPLIANCE ORDER
Enforcement Responsible Person: R1GL
Enforcement Responsible Sub-Organization: Not reported
SEP Sequence Number: Not reported
SEP Expenditure Amount: Not reported
SEP Scheduled Completion Date: Not reported
SEP Actual Date: Not reported
SEP Defaulted Date: Not reported
SEP Type: Not reported
SEP Type Description: Not reported
Proposed Amount: Not reported
Final Monetary Amount: 548
Paid Amount: Not reported
Final Count: 1
Final Amount: 508148

Found Violation: Yes
Agency Which Determined Violation: EPA
Violation Short Description: TSD - General
Date Violation was Determined: 19890302
Actual Return to Compliance Date: 19940302
Return to Compliance Qualifier: Observed
Violation Responsible Agency: EPA
Scheduled Compliance Date: Not reported
Enforcement Identifier: 000
Date of Enforcement Action: 19931019
Enforcement Responsible Agency: EPA
Enforcement Docket Number: Not reported
Enforcement Attorney: R1AK
Corrective Action Component: No
Appeal Initiated Date: Not reported
Appeal Resolution Date: Not reported
Disposition Status Date: Not reported
Disposition Status: Not reported
Disposition Status Description: Not reported
Consent/Final Order Sequence Number: Not reported
Consent/Final Order Respondent Name: Not reported
Consent/Final Order Lead Agency: Not reported
Enforcement Type: FINAL CIVIL JUDICIAL ACTION FOR COMPLIANCE AND/OR MONETARY PENALTY
Enforcement Responsible Person: R1RAP
Enforcement Responsible Sub-Organization: Not reported
SEP Sequence Number: Not reported
SEP Expenditure Amount: Not reported
SEP Scheduled Completion Date: Not reported
SEP Actual Date: Not reported
SEP Defaulted Date: Not reported
SEP Type: Not reported
SEP Type Description: Not reported
Proposed Amount: Not reported
Final Monetary Amount: 3701910
Paid Amount: Not reported
Final Count: 1

RAYTHEON TECHNOLOGIES CORP (Continued) **1000881153**

Final Amount:	3701910
Found Violation:	Yes
Agency Which Determined Violation:	State
Violation Short Description:	TSD - General
Date Violation was Determined:	19860929
Actual Return to Compliance Date:	19880909
Return to Compliance Qualifier:	Observed
Violation Responsible Agency:	EPA
Scheduled Compliance Date:	Not reported
Enforcement Identifier:	006
Date of Enforcement Action:	19870506
Enforcement Responsible Agency:	EPA
Enforcement Docket Number:	Not reported
Enforcement Attorney:	Not reported
Corrective Action Component:	No
Appeal Initiated Date:	Not reported
Appeal Resolution Date:	Not reported
Disposition Status Date:	Not reported
Disposition Status:	Not reported
Disposition Status Description:	Not reported
Consent/Final Order Sequence Number:	Not reported
Consent/Final Order Respondent Name:	Not reported
Consent/Final Order Lead Agency:	Not reported
Enforcement Type:	INITIAL 3008(A) COMPLIANCE
Enforcement Responsible Person:	Not reported
Enforcement Responsible Sub-Organization:	Not reported
SEP Sequence Number:	Not reported
SEP Expenditure Amount:	Not reported
SEP Scheduled Completion Date:	Not reported
SEP Actual Date:	Not reported
SEP Defaulted Date:	Not reported
SEP Type:	Not reported
SEP Type Description:	Not reported
Proposed Amount:	6000
Final Monetary Amount:	6000
Paid Amount:	Not reported
Final Count:	1
Final Amount:	6000
Found Violation:	Yes
Agency Which Determined Violation:	EPA
Violation Short Description:	Generators - Manifest
Date Violation was Determined:	19971210
Actual Return to Compliance Date:	19991208
Return to Compliance Qualifier:	Observed
Violation Responsible Agency:	EPA
Scheduled Compliance Date:	Not reported
Enforcement Identifier:	000
Date of Enforcement Action:	19991119
Enforcement Responsible Agency:	EPA
Enforcement Docket Number:	RCRA-I-99-0062
Enforcement Attorney:	R1AK
Corrective Action Component:	No
Appeal Initiated Date:	Not reported
Appeal Resolution Date:	Not reported
Disposition Status Date:	Not reported

RAYTHEON TECHNOLOGIES CORP (Continued) **1000881153**

Disposition Status: Not reported
Disposition Status Description: Not reported
Consent/Final Order Sequence Number: Not reported
Consent/Final Order Respondent Name: Not reported
Consent/Final Order Lead Agency: Not reported
Enforcement Type: FINAL 3008(A) COMPLIANCE ORDER
Enforcement Responsible Person: R1GL
Enforcement Responsible Sub-Organization: Not reported
SEP Sequence Number: Not reported
SEP Expenditure Amount: Not reported
SEP Scheduled Completion Date: Not reported
SEP Actual Date: Not reported
SEP Defaulted Date: Not reported
SEP Type: Not reported
SEP Type Description: Not reported
Proposed Amount: Not reported
Final Monetary Amount: 548
Paid Amount: Not reported
Final Count: 1
Final Amount: 508148

Found Violation: Yes
Agency Which Determined Violation: EPA
Violation Short Description: TSD - General
Date Violation was Determined: 19900809
Actual Return to Compliance Date: 19950809
Return to Compliance Qualifier: Not Resolved
Violation Responsible Agency: EPA
Scheduled Compliance Date: Not reported
Enforcement Identifier: 022
Date of Enforcement Action: 19910401
Enforcement Responsible Agency: EPA
Enforcement Docket Number: Not reported
Enforcement Attorney: Not reported
Corrective Action Component: No
Appeal Initiated Date: Not reported
Appeal Resolution Date: Not reported
Disposition Status Date: Not reported
Disposition Status: Not reported
Disposition Status Description: Not reported
Consent/Final Order Sequence Number: Not reported
Consent/Final Order Respondent Name: Not reported
Consent/Final Order Lead Agency: Not reported
Enforcement Type: INITIAL CIVIL JUDICIAL ACTION FOR COMPLIANCE AND/OR MONETARY PENALTY
Enforcement Responsible Person: Not reported
Enforcement Responsible Sub-Organization: Not reported
SEP Sequence Number: Not reported
SEP Expenditure Amount: Not reported
SEP Scheduled Completion Date: Not reported
SEP Actual Date: Not reported
SEP Defaulted Date: Not reported
SEP Type: Not reported
SEP Type Description: Not reported
Proposed Amount: Not reported
Final Monetary Amount: Not reported
Paid Amount: Not reported
Final Count: Not reported

RAYTHEON TECHNOLOGIES CORP (Continued) **1000881153**

Final Amount:	Not reported
Found Violation:	No
Agency Which Determined Violation:	Not reported
Violation Short Description:	Not reported
Date Violation was Determined:	Not reported
Actual Return to Compliance Date:	Not reported
Return to Compliance Qualifier:	Not reported
Violation Responsible Agency:	Not reported
Scheduled Compliance Date:	Not reported
Enforcement Identifier:	Not reported
Date of Enforcement Action:	Not reported
Enforcement Responsible Agency:	Not reported
Enforcement Docket Number:	Not reported
Enforcement Attorney:	Not reported
Corrective Action Component:	Not reported
Appeal Initiated Date:	Not reported
Appeal Resolution Date:	Not reported
Disposition Status Date:	Not reported
Disposition Status:	Not reported
Disposition Status Description:	Not reported
Consent/Final Order Sequence Number:	Not reported
Consent/Final Order Respondent Name:	Not reported
Consent/Final Order Lead Agency:	Not reported
Enforcement Type:	Not reported
Enforcement Responsible Person:	Not reported
Enforcement Responsible Sub-Organization:	Not reported
SEP Sequence Number:	Not reported
SEP Expenditure Amount:	Not reported
SEP Scheduled Completion Date:	Not reported
SEP Actual Date:	Not reported
SEP Defaulted Date:	Not reported
SEP Type:	Not reported
SEP Type Description:	Not reported
Proposed Amount:	Not reported
Final Monetary Amount:	Not reported
Paid Amount:	Not reported
Final Count:	Not reported
Final Amount:	Not reported
Found Violation:	Yes
Agency Which Determined Violation:	EPA
Violation Short Description:	Generators - Pre-transport
Date Violation was Determined:	19971210
Actual Return to Compliance Date:	19991208
Return to Compliance Qualifier:	Observed
Violation Responsible Agency:	EPA
Scheduled Compliance Date:	Not reported
Enforcement Identifier:	000
Date of Enforcement Action:	19990930
Enforcement Responsible Agency:	EPA
Enforcement Docket Number:	RCRA-I-99-0062
Enforcement Attorney:	R1AK
Corrective Action Component:	No
Appeal Initiated Date:	Not reported
Appeal Resolution Date:	Not reported
Disposition Status Date:	Not reported

RAYTHEON TECHNOLOGIES CORP (Continued) **1000881153**

Disposition Status: Not reported
Disposition Status Description: Not reported
Consent/Final Order Sequence Number: Not reported
Consent/Final Order Respondent Name: Not reported
Consent/Final Order Lead Agency: Not reported
Enforcement Type: INITIAL 3008(A) COMPLIANCE
Enforcement Responsible Person: R1GL
Enforcement Responsible Sub-Organization: Not reported
SEP Sequence Number: Not reported
SEP Expenditure Amount: Not reported
SEP Scheduled Completion Date: Not reported
SEP Actual Date: Not reported
SEP Defaulted Date: Not reported
SEP Type: Not reported
SEP Type Description: Not reported
Proposed Amount: 5479
Final Monetary Amount: Not reported
Paid Amount: Not reported
Final Count: Not reported
Final Amount: Not reported

Found Violation: No
Agency Which Determined Violation: Not reported
Violation Short Description: Not reported
Date Violation was Determined: Not reported
Actual Return to Compliance Date: Not reported
Return to Compliance Qualifier: Not reported
Violation Responsible Agency: Not reported
Scheduled Compliance Date: Not reported
Enforcement Identifier: Not reported
Date of Enforcement Action: Not reported
Enforcement Responsible Agency: Not reported
Enforcement Docket Number: Not reported
Enforcement Attorney: Not reported
Corrective Action Component: Not reported
Appeal Initiated Date: Not reported
Appeal Resolution Date: Not reported
Disposition Status Date: Not reported
Disposition Status: Not reported
Disposition Status Description: Not reported
Consent/Final Order Sequence Number: Not reported
Consent/Final Order Respondent Name: Not reported
Consent/Final Order Lead Agency: Not reported
Enforcement Type: Not reported
Enforcement Responsible Person: Not reported
Enforcement Responsible Sub-Organization: Not reported
SEP Sequence Number: Not reported
SEP Expenditure Amount: Not reported
SEP Scheduled Completion Date: Not reported
SEP Actual Date: Not reported
SEP Defaulted Date: Not reported
SEP Type: Not reported
SEP Type Description: Not reported
Proposed Amount: Not reported
Final Monetary Amount: Not reported
Paid Amount: Not reported
Final Count: Not reported

RAYTHEON TECHNOLOGIES CORP (Continued) **1000881153**

Final Amount:	Not reported
Found Violation:	Yes
Agency Which Determined Violation:	EPA
Violation Short Description:	TSD - General
Date Violation was Determined:	19900809
Actual Return to Compliance Date:	19950809
Return to Compliance Qualifier:	Not Resolved
Violation Responsible Agency:	EPA
Scheduled Compliance Date:	Not reported
Enforcement Identifier:	000
Date of Enforcement Action:	19931019
Enforcement Responsible Agency:	EPA
Enforcement Docket Number:	Not reported
Enforcement Attorney:	R1AK
Corrective Action Component:	No
Appeal Initiated Date:	Not reported
Appeal Resolution Date:	Not reported
Disposition Status Date:	Not reported
Disposition Status:	Not reported
Disposition Status Description:	Not reported
Consent/Final Order Sequence Number:	Not reported
Consent/Final Order Respondent Name:	Not reported
Consent/Final Order Lead Agency:	Not reported
Enforcement Type:	FINAL CIVIL JUDICIAL ACTION FOR COMPLIANCE AND/OR MONETARY PENALTY
Enforcement Responsible Person:	R1RAP
Enforcement Responsible Sub-Organization:	Not reported
SEP Sequence Number:	Not reported
SEP Expenditure Amount:	Not reported
SEP Scheduled Completion Date:	Not reported
SEP Actual Date:	Not reported
SEP Defaulted Date:	Not reported
SEP Type:	Not reported
SEP Type Description:	Not reported
Proposed Amount:	Not reported
Final Monetary Amount:	3701910
Paid Amount:	Not reported
Final Count:	1
Final Amount:	3701910
Found Violation:	No
Agency Which Determined Violation:	Not reported
Violation Short Description:	Not reported
Date Violation was Determined:	Not reported
Actual Return to Compliance Date:	Not reported
Return to Compliance Qualifier:	Not reported
Violation Responsible Agency:	Not reported
Scheduled Compliance Date:	Not reported
Enforcement Identifier:	Not reported
Date of Enforcement Action:	Not reported
Enforcement Responsible Agency:	Not reported
Enforcement Docket Number:	Not reported
Enforcement Attorney:	Not reported
Corrective Action Component:	Not reported
Appeal Initiated Date:	Not reported
Appeal Resolution Date:	Not reported
Disposition Status Date:	Not reported

RAYTHEON TECHNOLOGIES CORP (Continued) **1000881153**

Disposition Status: Not reported
Disposition Status Description: Not reported
Consent/Final Order Sequence Number: Not reported
Consent/Final Order Respondent Name: Not reported
Consent/Final Order Lead Agency: Not reported
Enforcement Type: Not reported
Enforcement Responsible Person: Not reported
Enforcement Responsible Sub-Organization: Not reported
SEP Sequence Number: Not reported
SEP Expenditure Amount: Not reported
SEP Scheduled Completion Date: Not reported
SEP Actual Date: Not reported
SEP Defaulted Date: Not reported
SEP Type: Not reported
SEP Type Description: Not reported
Proposed Amount: Not reported
Final Monetary Amount: Not reported
Paid Amount: Not reported
Final Count: Not reported
Final Amount: Not reported

Found Violation: Yes
Agency Which Determined Violation: State
Violation Short Description: TSD - Tank System Standards
Date Violation was Determined: 19940223
Actual Return to Compliance Date: 19950612
Return to Compliance Qualifier: Observed
Violation Responsible Agency: State
Scheduled Compliance Date: 19950608
Enforcement Identifier: 000
Date of Enforcement Action: 19950508
Enforcement Responsible Agency: State
Enforcement Docket Number: 728
Enforcement Attorney: R1
Corrective Action Component: No
Appeal Initiated Date: Not reported
Appeal Resolution Date: Not reported
Disposition Status Date: Not reported
Disposition Status: Not reported
Disposition Status Description: Not reported
Consent/Final Order Sequence Number: Not reported
Consent/Final Order Respondent Name: Not reported
Consent/Final Order Lead Agency: Not reported
Enforcement Type: WRITTEN INFORMAL
Enforcement Responsible Person: R1SLZ
Enforcement Responsible Sub-Organization: Not reported
SEP Sequence Number: Not reported
SEP Expenditure Amount: Not reported
SEP Scheduled Completion Date: Not reported
SEP Actual Date: Not reported
SEP Defaulted Date: Not reported
SEP Type: Not reported
SEP Type Description: Not reported
Proposed Amount: Not reported
Final Monetary Amount: Not reported
Paid Amount: Not reported
Final Count: Not reported

RAYTHEON TECHNOLOGIES CORP (Continued) **1000881153**

Final Amount: Not reported

Found Violation: Yes
Agency Which Determined Violation: State
Violation Short Description: TSD - Container Use and Management
Date Violation was Determined: 19940223
Actual Return to Compliance Date: 19950612
Return to Compliance Qualifier: Observed
Violation Responsible Agency: State
Scheduled Compliance Date: 19950608
Enforcement Identifier: 000
Date of Enforcement Action: 19950508
Enforcement Responsible Agency: State
Enforcement Docket Number: 728
Enforcement Attorney: R1
Corrective Action Component: No
Appeal Initiated Date: Not reported
Appeal Resolution Date: Not reported
Disposition Status Date: Not reported
Disposition Status: Not reported
Disposition Status Description: Not reported
Consent/Final Order Sequence Number: Not reported
Consent/Final Order Respondent Name: Not reported
Consent/Final Order Lead Agency: Not reported
Enforcement Type: WRITTEN INFORMAL
Enforcement Responsible Person: R1SLZ
Enforcement Responsible Sub-Organization: Not reported
SEP Sequence Number: Not reported
SEP Expenditure Amount: Not reported
SEP Scheduled Completion Date: Not reported
SEP Actual Date: Not reported
SEP Defaulted Date: Not reported
SEP Type: Not reported
SEP Type Description: Not reported
Proposed Amount: Not reported
Final Monetary Amount: Not reported
Paid Amount: Not reported
Final Count: Not reported
Final Amount: Not reported

Found Violation: Yes
Agency Which Determined Violation: EPA
Violation Short Description: Generators - Manifest
Date Violation was Determined: 19971210
Actual Return to Compliance Date: 19991208
Return to Compliance Qualifier: Observed
Violation Responsible Agency: EPA
Scheduled Compliance Date: Not reported
Enforcement Identifier: 000
Date of Enforcement Action: 19990930
Enforcement Responsible Agency: EPA
Enforcement Docket Number: RCRA-I-99-0062
Enforcement Attorney: R1AK
Corrective Action Component: No
Appeal Initiated Date: Not reported
Appeal Resolution Date: Not reported
Disposition Status Date: Not reported

RAYTHEON TECHNOLOGIES CORP (Continued) **1000881153**

Disposition Status: Not reported
Disposition Status Description: Not reported
Consent/Final Order Sequence Number: Not reported
Consent/Final Order Respondent Name: Not reported
Consent/Final Order Lead Agency: Not reported
Enforcement Type: INITIAL 3008(A) COMPLIANCE
Enforcement Responsible Person: R1GL
Enforcement Responsible Sub-Organization: Not reported
SEP Sequence Number: Not reported
SEP Expenditure Amount: Not reported
SEP Scheduled Completion Date: Not reported
SEP Actual Date: Not reported
SEP Defaulted Date: Not reported
SEP Type: Not reported
SEP Type Description: Not reported
Proposed Amount: 5479
Final Monetary Amount: Not reported
Paid Amount: Not reported
Final Count: Not reported
Final Amount: Not reported

Found Violation: Yes
Agency Which Determined Violation: EPA
Violation Short Description: Generators - Pre-transport
Date Violation was Determined: 19971210
Actual Return to Compliance Date: 19991208
Return to Compliance Qualifier: Observed
Violation Responsible Agency: EPA
Scheduled Compliance Date: Not reported
Enforcement Identifier: 000
Date of Enforcement Action: 19990930
Enforcement Responsible Agency: EPA
Enforcement Docket Number: RCRA-I-99-0062
Enforcement Attorney: R1AK
Corrective Action Component: No
Appeal Initiated Date: Not reported
Appeal Resolution Date: Not reported
Disposition Status Date: Not reported
Disposition Status: Not reported
Disposition Status Description: Not reported
Consent/Final Order Sequence Number: Not reported
Consent/Final Order Respondent Name: Not reported
Consent/Final Order Lead Agency: Not reported
Enforcement Type: INITIAL 3008(A) COMPLIANCE
Enforcement Responsible Person: R1GL
Enforcement Responsible Sub-Organization: Not reported
SEP Sequence Number: Not reported
SEP Expenditure Amount: Not reported
SEP Scheduled Completion Date: Not reported
SEP Actual Date: Not reported
SEP Defaulted Date: Not reported
SEP Type: Not reported
SEP Type Description: Not reported
Proposed Amount: 5479
Final Monetary Amount: Not reported
Paid Amount: Not reported
Final Count: Not reported

RAYTHEON TECHNOLOGIES CORP (Continued) **1000881153**

Final Amount:	Not reported
Found Violation:	No
Agency Which Determined Violation:	Not reported
Violation Short Description:	Not reported
Date Violation was Determined:	Not reported
Actual Return to Compliance Date:	Not reported
Return to Compliance Qualifier:	Not reported
Violation Responsible Agency:	Not reported
Scheduled Compliance Date:	Not reported
Enforcement Identifier:	Not reported
Date of Enforcement Action:	Not reported
Enforcement Responsible Agency:	Not reported
Enforcement Docket Number:	Not reported
Enforcement Attorney:	Not reported
Corrective Action Component:	Not reported
Appeal Initiated Date:	Not reported
Appeal Resolution Date:	Not reported
Disposition Status Date:	Not reported
Disposition Status:	Not reported
Disposition Status Description:	Not reported
Consent/Final Order Sequence Number:	Not reported
Consent/Final Order Respondent Name:	Not reported
Consent/Final Order Lead Agency:	Not reported
Enforcement Type:	Not reported
Enforcement Responsible Person:	Not reported
Enforcement Responsible Sub-Organization:	Not reported
SEP Sequence Number:	Not reported
SEP Expenditure Amount:	Not reported
SEP Scheduled Completion Date:	Not reported
SEP Actual Date:	Not reported
SEP Defaulted Date:	Not reported
SEP Type:	Not reported
SEP Type Description:	Not reported
Proposed Amount:	Not reported
Final Monetary Amount:	Not reported
Paid Amount:	Not reported
Final Count:	Not reported
Final Amount:	Not reported
Found Violation:	Yes
Agency Which Determined Violation:	State
Violation Short Description:	TSD - Container Use and Management
Date Violation was Determined:	19940223
Actual Return to Compliance Date:	19950612
Return to Compliance Qualifier:	Observed
Violation Responsible Agency:	State
Scheduled Compliance Date:	19950608
Enforcement Identifier:	000
Date of Enforcement Action:	19950508
Enforcement Responsible Agency:	State
Enforcement Docket Number:	728
Enforcement Attorney:	R1
Corrective Action Component:	No
Appeal Initiated Date:	Not reported
Appeal Resolution Date:	Not reported
Disposition Status Date:	Not reported

RAYTHEON TECHNOLOGIES CORP (Continued) **1000881153**

Disposition Status: Not reported
Disposition Status Description: Not reported
Consent/Final Order Sequence Number: Not reported
Consent/Final Order Respondent Name: Not reported
Consent/Final Order Lead Agency: Not reported
Enforcement Type: WRITTEN INFORMAL
Enforcement Responsible Person: R1SLZ
Enforcement Responsible Sub-Organization: Not reported
SEP Sequence Number: Not reported
SEP Expenditure Amount: Not reported
SEP Scheduled Completion Date: Not reported
SEP Actual Date: Not reported
SEP Defaulted Date: Not reported
SEP Type: Not reported
SEP Type Description: Not reported
Proposed Amount: Not reported
Final Monetary Amount: Not reported
Paid Amount: Not reported
Final Count: Not reported
Final Amount: Not reported

Found Violation: Yes
Agency Which Determined Violation: State
Violation Short Description: TSD - General
Date Violation was Determined: 19910620
Actual Return to Compliance Date: 19940223
Return to Compliance Qualifier: Observed
Violation Responsible Agency: EPA
Scheduled Compliance Date: Not reported
Enforcement Identifier: 000
Date of Enforcement Action: 19931019
Enforcement Responsible Agency: EPA
Enforcement Docket Number: Not reported
Enforcement Attorney: R1AK
Corrective Action Component: No
Appeal Initiated Date: Not reported
Appeal Resolution Date: Not reported
Disposition Status Date: Not reported
Disposition Status: Not reported
Disposition Status Description: Not reported
Consent/Final Order Sequence Number: Not reported
Consent/Final Order Respondent Name: Not reported
Consent/Final Order Lead Agency: Not reported
Enforcement Type: FINAL CIVIL JUDICIAL ACTION FOR COMPLIANCE AND/OR MONETARY PENALTY
Enforcement Responsible Person: R1RAP
Enforcement Responsible Sub-Organization: Not reported
SEP Sequence Number: Not reported
SEP Expenditure Amount: Not reported
SEP Scheduled Completion Date: Not reported
SEP Actual Date: Not reported
SEP Defaulted Date: Not reported
SEP Type: Not reported
SEP Type Description: Not reported
Proposed Amount: Not reported
Final Monetary Amount: 3701910
Paid Amount: Not reported
Final Count: 1

RAYTHEON TECHNOLOGIES CORP (Continued) **1000881153**

Final Amount:	3701910
Found Violation:	Yes
Agency Which Determined Violation:	State
Violation Short Description:	Generators - Pre-transport
Date Violation was Determined:	20130520
Actual Return to Compliance Date:	20130520
Return to Compliance Qualifier:	Observed
Violation Responsible Agency:	State
Scheduled Compliance Date:	Not reported
Enforcement Identifier:	Not reported
Date of Enforcement Action:	Not reported
Enforcement Responsible Agency:	Not reported
Enforcement Docket Number:	Not reported
Enforcement Attorney:	Not reported
Corrective Action Component:	Not reported
Appeal Initiated Date:	Not reported
Appeal Resolution Date:	Not reported
Disposition Status Date:	Not reported
Disposition Status:	Not reported
Disposition Status Description:	Not reported
Consent/Final Order Sequence Number:	Not reported
Consent/Final Order Respondent Name:	Not reported
Consent/Final Order Lead Agency:	Not reported
Enforcement Type:	Not reported
Enforcement Responsible Person:	Not reported
Enforcement Responsible Sub-Organization:	Not reported
SEP Sequence Number:	Not reported
SEP Expenditure Amount:	Not reported
SEP Scheduled Completion Date:	Not reported
SEP Actual Date:	Not reported
SEP Defaulted Date:	Not reported
SEP Type:	Not reported
SEP Type Description:	Not reported
Proposed Amount:	Not reported
Final Monetary Amount:	Not reported
Paid Amount:	Not reported
Final Count:	Not reported
Final Amount:	Not reported
Found Violation:	Yes
Agency Which Determined Violation:	EPA
Violation Short Description:	TSD - General
Date Violation was Determined:	19890302
Actual Return to Compliance Date:	19940302
Return to Compliance Qualifier:	Observed
Violation Responsible Agency:	EPA
Scheduled Compliance Date:	Not reported
Enforcement Identifier:	014
Date of Enforcement Action:	19890630
Enforcement Responsible Agency:	EPA
Enforcement Docket Number:	Not reported
Enforcement Attorney:	Not reported
Corrective Action Component:	No
Appeal Initiated Date:	Not reported
Appeal Resolution Date:	Not reported
Disposition Status Date:	Not reported

RAYTHEON TECHNOLOGIES CORP (Continued) **1000881153**

Disposition Status: Not reported
Disposition Status Description: Not reported
Consent/Final Order Sequence Number: Not reported
Consent/Final Order Respondent Name: Not reported
Consent/Final Order Lead Agency: Not reported
Enforcement Type: REFERRAL TO DEPARTMENT OF JUSTICE
Enforcement Responsible Person: Not reported
Enforcement Responsible Sub-Organization: Not reported
SEP Sequence Number: Not reported
SEP Expenditure Amount: Not reported
SEP Scheduled Completion Date: Not reported
SEP Actual Date: Not reported
SEP Defaulted Date: Not reported
SEP Type: Not reported
SEP Type Description: Not reported
Proposed Amount: Not reported
Final Monetary Amount: Not reported
Paid Amount: Not reported
Final Count: Not reported
Final Amount: Not reported

Found Violation: Yes
Agency Which Determined Violation: State
Violation Short Description: TSD - General
Date Violation was Determined: 19910620
Actual Return to Compliance Date: 19940223
Return to Compliance Qualifier: Observed
Violation Responsible Agency: EPA
Scheduled Compliance Date: Not reported
Enforcement Identifier: 000
Date of Enforcement Action: 19911213
Enforcement Responsible Agency: State
Enforcement Docket Number: Not reported
Enforcement Attorney: Not reported
Corrective Action Component: No
Appeal Initiated Date: Not reported
Appeal Resolution Date: Not reported
Disposition Status Date: Not reported
Disposition Status: Not reported
Disposition Status Description: Not reported
Consent/Final Order Sequence Number: Not reported
Consent/Final Order Respondent Name: Not reported
Consent/Final Order Lead Agency: Not reported
Enforcement Type: STATE TO EPA ADMINISTRATIVE REFERRAL
Enforcement Responsible Person: R1SLZ
Enforcement Responsible Sub-Organization: Not reported
SEP Sequence Number: Not reported
SEP Expenditure Amount: Not reported
SEP Scheduled Completion Date: Not reported
SEP Actual Date: Not reported
SEP Defaulted Date: Not reported
SEP Type: Not reported
SEP Type Description: Not reported
Proposed Amount: Not reported
Final Monetary Amount: Not reported
Paid Amount: Not reported
Final Count: Not reported

RAYTHEON TECHNOLOGIES CORP (Continued) **1000881153**

Final Amount: Not reported

Found Violation: Yes
Agency Which Determined Violation: EPA
Violation Short Description: Generators - Pre-transport
Date Violation was Determined: 19971210
Actual Return to Compliance Date: 19991208
Return to Compliance Qualifier: Observed
Violation Responsible Agency: EPA
Scheduled Compliance Date: Not reported
Enforcement Identifier: 000
Date of Enforcement Action: 19991119
Enforcement Responsible Agency: EPA
Enforcement Docket Number: RCRA-I-99-0062
Enforcement Attorney: R1AK
Corrective Action Component: No
Appeal Initiated Date: Not reported
Appeal Resolution Date: Not reported
Disposition Status Date: Not reported
Disposition Status: Not reported
Disposition Status Description: Not reported
Consent/Final Order Sequence Number: Not reported
Consent/Final Order Respondent Name: Not reported
Consent/Final Order Lead Agency: Not reported
Enforcement Type: FINAL 3008(A) COMPLIANCE ORDER
Enforcement Responsible Person: R1GL
Enforcement Responsible Sub-Organization: Not reported
SEP Sequence Number: Not reported
SEP Expenditure Amount: Not reported
SEP Scheduled Completion Date: Not reported
SEP Actual Date: Not reported
SEP Defaulted Date: Not reported
SEP Type: Not reported
SEP Type Description: Not reported
Proposed Amount: Not reported
Final Monetary Amount: 548
Paid Amount: Not reported
Final Count: 1
Final Amount: 508148

Found Violation: Yes
Agency Which Determined Violation: EPA
Violation Short Description: Generators - Pre-transport
Date Violation was Determined: 19971210
Actual Return to Compliance Date: 19991208
Return to Compliance Qualifier: Observed
Violation Responsible Agency: EPA
Scheduled Compliance Date: Not reported
Enforcement Identifier: 000
Date of Enforcement Action: 19991119
Enforcement Responsible Agency: EPA
Enforcement Docket Number: RCRA-I-99-0062
Enforcement Attorney: R1AK
Corrective Action Component: No
Appeal Initiated Date: Not reported
Appeal Resolution Date: Not reported
Disposition Status Date: Not reported

RAYTHEON TECHNOLOGIES CORP (Continued) **1000881153**

Disposition Status: Not reported
Disposition Status Description: Not reported
Consent/Final Order Sequence Number: Not reported
Consent/Final Order Respondent Name: Not reported
Consent/Final Order Lead Agency: Not reported
Enforcement Type: FINAL 3008(A) COMPLIANCE ORDER
Enforcement Responsible Person: R1GL
Enforcement Responsible Sub-Organization: Not reported
SEP Sequence Number: Not reported
SEP Expenditure Amount: Not reported
SEP Scheduled Completion Date: Not reported
SEP Actual Date: Not reported
SEP Defaulted Date: Not reported
SEP Type: Not reported
SEP Type Description: Not reported
Proposed Amount: Not reported
Final Monetary Amount: 548
Paid Amount: Not reported
Final Count: 1
Final Amount: 508148

Found Violation: Yes
Agency Which Determined Violation: EPA
Violation Short Description: TSD - General
Date Violation was Determined: 19890302
Actual Return to Compliance Date: 19940302
Return to Compliance Qualifier: Not Resolved
Violation Responsible Agency: EPA
Scheduled Compliance Date: Not reported
Enforcement Identifier: 013
Date of Enforcement Action: 19900904
Enforcement Responsible Agency: EPA
Enforcement Docket Number: Not reported
Enforcement Attorney: Not reported
Corrective Action Component: No
Appeal Initiated Date: Not reported
Appeal Resolution Date: Not reported
Disposition Status Date: Not reported
Disposition Status: Not reported
Disposition Status Description: Not reported
Consent/Final Order Sequence Number: Not reported
Consent/Final Order Respondent Name: Not reported
Consent/Final Order Lead Agency: Not reported
Enforcement Type: INITIAL CIVIL JUDICIAL ACTION FOR COMPLIANCE AND/OR MONETARY PENALTY
Enforcement Responsible Person: Not reported
Enforcement Responsible Sub-Organization: Not reported
SEP Sequence Number: Not reported
SEP Expenditure Amount: Not reported
SEP Scheduled Completion Date: Not reported
SEP Actual Date: Not reported
SEP Defaulted Date: Not reported
SEP Type: Not reported
SEP Type Description: Not reported
Proposed Amount: Not reported
Final Monetary Amount: Not reported
Paid Amount: Not reported
Final Count: Not reported

RAYTHEON TECHNOLOGIES CORP (Continued) **1000881153**

Final Amount:	Not reported
Found Violation:	Yes
Agency Which Determined Violation:	State
Violation Short Description:	TSD - General
Date Violation was Determined:	19910620
Actual Return to Compliance Date:	19940223
Return to Compliance Qualifier:	Observed
Violation Responsible Agency:	EPA
Scheduled Compliance Date:	Not reported
Enforcement Identifier:	000
Date of Enforcement Action:	19911213
Enforcement Responsible Agency:	State
Enforcement Docket Number:	Not reported
Enforcement Attorney:	Not reported
Corrective Action Component:	No
Appeal Initiated Date:	Not reported
Appeal Resolution Date:	Not reported
Disposition Status Date:	Not reported
Disposition Status:	Not reported
Disposition Status Description:	Not reported
Consent/Final Order Sequence Number:	Not reported
Consent/Final Order Respondent Name:	Not reported
Consent/Final Order Lead Agency:	Not reported
Enforcement Type:	STATE TO EPA ADMINISTRATIVE REFERRAL
Enforcement Responsible Person:	R1SLZ
Enforcement Responsible Sub-Organization:	Not reported
SEP Sequence Number:	Not reported
SEP Expenditure Amount:	Not reported
SEP Scheduled Completion Date:	Not reported
SEP Actual Date:	Not reported
SEP Defaulted Date:	Not reported
SEP Type:	Not reported
SEP Type Description:	Not reported
Proposed Amount:	Not reported
Final Monetary Amount:	Not reported
Paid Amount:	Not reported
Final Count:	Not reported
Final Amount:	Not reported
Found Violation:	Yes
Agency Which Determined Violation:	State
Violation Short Description:	TSD - Container Use and Management
Date Violation was Determined:	19920527
Actual Return to Compliance Date:	19930406
Return to Compliance Qualifier:	Observed
Violation Responsible Agency:	State
Scheduled Compliance Date:	19930317
Enforcement Identifier:	000
Date of Enforcement Action:	19930217
Enforcement Responsible Agency:	State
Enforcement Docket Number:	Not reported
Enforcement Attorney:	R1
Corrective Action Component:	No
Appeal Initiated Date:	Not reported
Appeal Resolution Date:	Not reported
Disposition Status Date:	Not reported

RAYTHEON TECHNOLOGIES CORP (Continued) **1000881153**

Disposition Status: Not reported
Disposition Status Description: Not reported
Consent/Final Order Sequence Number: Not reported
Consent/Final Order Respondent Name: Not reported
Consent/Final Order Lead Agency: Not reported
Enforcement Type: WRITTEN INFORMAL
Enforcement Responsible Person: R1SLZ
Enforcement Responsible Sub-Organization: Not reported
SEP Sequence Number: Not reported
SEP Expenditure Amount: Not reported
SEP Scheduled Completion Date: Not reported
SEP Actual Date: Not reported
SEP Defaulted Date: Not reported
SEP Type: Not reported
SEP Type Description: Not reported
Proposed Amount: Not reported
Final Monetary Amount: Not reported
Paid Amount: Not reported
Final Count: Not reported
Final Amount: Not reported

Found Violation: Yes
Agency Which Determined Violation: State
Violation Short Description: TSD - Container Use and Management
Date Violation was Determined: 19940223
Actual Return to Compliance Date: 19950612
Return to Compliance Qualifier: Observed
Violation Responsible Agency: State
Scheduled Compliance Date: 19950608
Enforcement Identifier: 000
Date of Enforcement Action: 19950508
Enforcement Responsible Agency: State
Enforcement Docket Number: 728
Enforcement Attorney: R1
Corrective Action Component: No
Appeal Initiated Date: Not reported
Appeal Resolution Date: Not reported
Disposition Status Date: Not reported
Disposition Status: Not reported
Disposition Status Description: Not reported
Consent/Final Order Sequence Number: Not reported
Consent/Final Order Respondent Name: Not reported
Consent/Final Order Lead Agency: Not reported
Enforcement Type: WRITTEN INFORMAL
Enforcement Responsible Person: R1SLZ
Enforcement Responsible Sub-Organization: Not reported
SEP Sequence Number: Not reported
SEP Expenditure Amount: Not reported
SEP Scheduled Completion Date: Not reported
SEP Actual Date: Not reported
SEP Defaulted Date: Not reported
SEP Type: Not reported
SEP Type Description: Not reported
Proposed Amount: Not reported
Final Monetary Amount: Not reported
Paid Amount: Not reported
Final Count: Not reported

RAYTHEON TECHNOLOGIES CORP (Continued) **1000881153**

Final Amount: Not reported

Found Violation: Yes
Agency Which Determined Violation: EPA
Violation Short Description: TSD - General
Date Violation was Determined: 19890302
Actual Return to Compliance Date: 19940302
Return to Compliance Qualifier: Not Resolved
Violation Responsible Agency: EPA
Scheduled Compliance Date: Not reported
Enforcement Identifier: 000
Date of Enforcement Action: 19931019
Enforcement Responsible Agency: EPA
Enforcement Docket Number: Not reported
Enforcement Attorney: R1AK
Corrective Action Component: No
Appeal Initiated Date: Not reported
Appeal Resolution Date: Not reported
Disposition Status Date: Not reported
Disposition Status: Not reported
Disposition Status Description: Not reported
Consent/Final Order Sequence Number: Not reported
Consent/Final Order Respondent Name: Not reported
Consent/Final Order Lead Agency: Not reported
Enforcement Type: FINAL CIVIL JUDICIAL ACTION FOR COMPLIANCE AND/OR MONETARY PENALTY
Enforcement Responsible Person: R1RAP
Enforcement Responsible Sub-Organization: Not reported
SEP Sequence Number: Not reported
SEP Expenditure Amount: Not reported
SEP Scheduled Completion Date: Not reported
SEP Actual Date: Not reported
SEP Defaulted Date: Not reported
SEP Type: Not reported
SEP Type Description: Not reported
Proposed Amount: Not reported
Final Monetary Amount: 3701910
Paid Amount: Not reported
Final Count: 1
Final Amount: 3701910

Found Violation: Yes
Agency Which Determined Violation: EPA
Violation Short Description: TSD - General
Date Violation was Determined: 19890302
Actual Return to Compliance Date: 19940302
Return to Compliance Qualifier: Not Resolved
Violation Responsible Agency: EPA
Scheduled Compliance Date: Not reported
Enforcement Identifier: 014
Date of Enforcement Action: 19890630
Enforcement Responsible Agency: EPA
Enforcement Docket Number: Not reported
Enforcement Attorney: Not reported
Corrective Action Component: No
Appeal Initiated Date: Not reported
Appeal Resolution Date: Not reported
Disposition Status Date: Not reported

RAYTHEON TECHNOLOGIES CORP (Continued) **1000881153**

Disposition Status: Not reported
Disposition Status Description: Not reported
Consent/Final Order Sequence Number: Not reported
Consent/Final Order Respondent Name: Not reported
Consent/Final Order Lead Agency: Not reported
Enforcement Type: REFERRAL TO DEPARTMENT OF JUSTICE
Enforcement Responsible Person: Not reported
Enforcement Responsible Sub-Organization: Not reported
SEP Sequence Number: Not reported
SEP Expenditure Amount: Not reported
SEP Scheduled Completion Date: Not reported
SEP Actual Date: Not reported
SEP Defaulted Date: Not reported
SEP Type: Not reported
SEP Type Description: Not reported
Proposed Amount: Not reported
Final Monetary Amount: Not reported
Paid Amount: Not reported
Final Count: Not reported
Final Amount: Not reported

Found Violation: No
Agency Which Determined Violation: Not reported
Violation Short Description: Not reported
Date Violation was Determined: Not reported
Actual Return to Compliance Date: Not reported
Return to Compliance Qualifier: Not reported
Violation Responsible Agency: Not reported
Scheduled Compliance Date: Not reported
Enforcement Identifier: Not reported
Date of Enforcement Action: Not reported
Enforcement Responsible Agency: Not reported
Enforcement Docket Number: Not reported
Enforcement Attorney: Not reported
Corrective Action Component: Not reported
Appeal Initiated Date: Not reported
Appeal Resolution Date: Not reported
Disposition Status Date: Not reported
Disposition Status: Not reported
Disposition Status Description: Not reported
Consent/Final Order Sequence Number: Not reported
Consent/Final Order Respondent Name: Not reported
Consent/Final Order Lead Agency: Not reported
Enforcement Type: Not reported
Enforcement Responsible Person: Not reported
Enforcement Responsible Sub-Organization: Not reported
SEP Sequence Number: Not reported
SEP Expenditure Amount: Not reported
SEP Scheduled Completion Date: Not reported
SEP Actual Date: Not reported
SEP Defaulted Date: Not reported
SEP Type: Not reported
SEP Type Description: Not reported
Proposed Amount: Not reported
Final Monetary Amount: Not reported
Paid Amount: Not reported
Final Count: Not reported

RAYTHEON TECHNOLOGIES CORP (Continued) **1000881153**

Final Amount:	Not reported
Found Violation:	Yes
Agency Which Determined Violation:	State
Violation Short Description:	Generators - General
Date Violation was Determined:	19920527
Actual Return to Compliance Date:	19930406
Return to Compliance Qualifier:	Observed
Violation Responsible Agency:	State
Scheduled Compliance Date:	19930317
Enforcement Identifier:	000
Date of Enforcement Action:	19930217
Enforcement Responsible Agency:	State
Enforcement Docket Number:	Not reported
Enforcement Attorney:	R1
Corrective Action Component:	No
Appeal Initiated Date:	Not reported
Appeal Resolution Date:	Not reported
Disposition Status Date:	Not reported
Disposition Status:	Not reported
Disposition Status Description:	Not reported
Consent/Final Order Sequence Number:	Not reported
Consent/Final Order Respondent Name:	Not reported
Consent/Final Order Lead Agency:	Not reported
Enforcement Type:	WRITTEN INFORMAL
Enforcement Responsible Person:	R1SLZ
Enforcement Responsible Sub-Organization:	Not reported
SEP Sequence Number:	Not reported
SEP Expenditure Amount:	Not reported
SEP Scheduled Completion Date:	Not reported
SEP Actual Date:	Not reported
SEP Defaulted Date:	Not reported
SEP Type:	Not reported
SEP Type Description:	Not reported
Proposed Amount:	Not reported
Final Monetary Amount:	Not reported
Paid Amount:	Not reported
Final Count:	Not reported
Final Amount:	Not reported
Found Violation:	Yes
Agency Which Determined Violation:	State
Violation Short Description:	Generators - General
Date Violation was Determined:	19940223
Actual Return to Compliance Date:	19950612
Return to Compliance Qualifier:	Observed
Violation Responsible Agency:	State
Scheduled Compliance Date:	19950608
Enforcement Identifier:	000
Date of Enforcement Action:	19950508
Enforcement Responsible Agency:	State
Enforcement Docket Number:	728
Enforcement Attorney:	R1
Corrective Action Component:	No
Appeal Initiated Date:	Not reported
Appeal Resolution Date:	Not reported
Disposition Status Date:	Not reported

RAYTHEON TECHNOLOGIES CORP (Continued) **1000881153**

Disposition Status: Not reported
Disposition Status Description: Not reported
Consent/Final Order Sequence Number: Not reported
Consent/Final Order Respondent Name: Not reported
Consent/Final Order Lead Agency: Not reported
Enforcement Type: WRITTEN INFORMAL
Enforcement Responsible Person: R1SLZ
Enforcement Responsible Sub-Organization: Not reported
SEP Sequence Number: Not reported
SEP Expenditure Amount: Not reported
SEP Scheduled Completion Date: Not reported
SEP Actual Date: Not reported
SEP Defaulted Date: Not reported
SEP Type: Not reported
SEP Type Description: Not reported
Proposed Amount: Not reported
Final Monetary Amount: Not reported
Paid Amount: Not reported
Final Count: Not reported
Final Amount: Not reported

Found Violation: No
Agency Which Determined Violation: Not reported
Violation Short Description: Not reported
Date Violation was Determined: Not reported
Actual Return to Compliance Date: Not reported
Return to Compliance Qualifier: Not reported
Violation Responsible Agency: Not reported
Scheduled Compliance Date: Not reported
Enforcement Identifier: Not reported
Date of Enforcement Action: Not reported
Enforcement Responsible Agency: Not reported
Enforcement Docket Number: Not reported
Enforcement Attorney: Not reported
Corrective Action Component: Not reported
Appeal Initiated Date: Not reported
Appeal Resolution Date: Not reported
Disposition Status Date: Not reported
Disposition Status: Not reported
Disposition Status Description: Not reported
Consent/Final Order Sequence Number: Not reported
Consent/Final Order Respondent Name: Not reported
Consent/Final Order Lead Agency: Not reported
Enforcement Type: Not reported
Enforcement Responsible Person: Not reported
Enforcement Responsible Sub-Organization: Not reported
SEP Sequence Number: Not reported
SEP Expenditure Amount: Not reported
SEP Scheduled Completion Date: Not reported
SEP Actual Date: Not reported
SEP Defaulted Date: Not reported
SEP Type: Not reported
SEP Type Description: Not reported
Proposed Amount: Not reported
Final Monetary Amount: Not reported
Paid Amount: Not reported
Final Count: Not reported

RAYTHEON TECHNOLOGIES CORP (Continued) **1000881153**

Final Amount:	Not reported
Found Violation:	Yes
Agency Which Determined Violation:	EPA
Violation Short Description:	LDR - General
Date Violation was Determined:	19900809
Actual Return to Compliance Date:	19910620
Return to Compliance Qualifier:	Observed
Violation Responsible Agency:	EPA
Scheduled Compliance Date:	Not reported
Enforcement Identifier:	022
Date of Enforcement Action:	19910401
Enforcement Responsible Agency:	EPA
Enforcement Docket Number:	Not reported
Enforcement Attorney:	Not reported
Corrective Action Component:	No
Appeal Initiated Date:	Not reported
Appeal Resolution Date:	Not reported
Disposition Status Date:	Not reported
Disposition Status:	Not reported
Disposition Status Description:	Not reported
Consent/Final Order Sequence Number:	Not reported
Consent/Final Order Respondent Name:	Not reported
Consent/Final Order Lead Agency:	Not reported
Enforcement Type:	INITIAL CIVIL JUDICIAL ACTION FOR COMPLIANCE AND/OR MONETARY PENALTY
Enforcement Responsible Person:	Not reported
Enforcement Responsible Sub-Organization:	Not reported
SEP Sequence Number:	Not reported
SEP Expenditure Amount:	Not reported
SEP Scheduled Completion Date:	Not reported
SEP Actual Date:	Not reported
SEP Defaulted Date:	Not reported
SEP Type:	Not reported
SEP Type Description:	Not reported
Proposed Amount:	Not reported
Final Monetary Amount:	Not reported
Paid Amount:	Not reported
Final Count:	Not reported
Final Amount:	Not reported
Found Violation:	No
Agency Which Determined Violation:	Not reported
Violation Short Description:	Not reported
Date Violation was Determined:	Not reported
Actual Return to Compliance Date:	Not reported
Return to Compliance Qualifier:	Not reported
Violation Responsible Agency:	Not reported
Scheduled Compliance Date:	Not reported
Enforcement Identifier:	Not reported
Date of Enforcement Action:	Not reported
Enforcement Responsible Agency:	Not reported
Enforcement Docket Number:	Not reported
Enforcement Attorney:	Not reported
Corrective Action Component:	Not reported
Appeal Initiated Date:	Not reported
Appeal Resolution Date:	Not reported
Disposition Status Date:	Not reported

RAYTHEON TECHNOLOGIES CORP (Continued) **1000881153**

Disposition Status: Not reported
Disposition Status Description: Not reported
Consent/Final Order Sequence Number: Not reported
Consent/Final Order Respondent Name: Not reported
Consent/Final Order Lead Agency: Not reported
Enforcement Type: Not reported
Enforcement Responsible Person: Not reported
Enforcement Responsible Sub-Organization: Not reported
SEP Sequence Number: Not reported
SEP Expenditure Amount: Not reported
SEP Scheduled Completion Date: Not reported
SEP Actual Date: Not reported
SEP Defaulted Date: Not reported
SEP Type: Not reported
SEP Type Description: Not reported
Proposed Amount: Not reported
Final Monetary Amount: Not reported
Paid Amount: Not reported
Final Count: Not reported
Final Amount: Not reported

Found Violation: Yes
Agency Which Determined Violation: State
Violation Short Description: Generators - General
Date Violation was Determined: 20050518
Actual Return to Compliance Date: 20050805
Return to Compliance Qualifier: Documented
Violation Responsible Agency: State
Scheduled Compliance Date: Not reported
Enforcement Identifier: 001
Date of Enforcement Action: 20050805
Enforcement Responsible Agency: State
Enforcement Docket Number: Not reported
Enforcement Attorney: Not reported
Corrective Action Component: No
Appeal Initiated Date: Not reported
Appeal Resolution Date: Not reported
Disposition Status Date: Not reported
Disposition Status: Not reported
Disposition Status Description: Not reported
Consent/Final Order Sequence Number: Not reported
Consent/Final Order Respondent Name: Not reported
Consent/Final Order Lead Agency: Not reported
Enforcement Type: INFORMAL WRITTEN NOTIFICATION
Enforcement Responsible Person: CLHCT
Enforcement Responsible Sub-Organization: Not reported
SEP Sequence Number: Not reported
SEP Expenditure Amount: Not reported
SEP Scheduled Completion Date: Not reported
SEP Actual Date: Not reported
SEP Defaulted Date: Not reported
SEP Type: Not reported
SEP Type Description: Not reported
Proposed Amount: Not reported
Final Monetary Amount: Not reported
Paid Amount: Not reported
Final Count: Not reported

RAYTHEON TECHNOLOGIES CORP (Continued) **1000881153**

Final Amount:	Not reported
Found Violation:	No
Agency Which Determined Violation:	Not reported
Violation Short Description:	Not reported
Date Violation was Determined:	Not reported
Actual Return to Compliance Date:	Not reported
Return to Compliance Qualifier:	Not reported
Violation Responsible Agency:	Not reported
Scheduled Compliance Date:	Not reported
Enforcement Identifier:	Not reported
Date of Enforcement Action:	Not reported
Enforcement Responsible Agency:	Not reported
Enforcement Docket Number:	Not reported
Enforcement Attorney:	Not reported
Corrective Action Component:	Not reported
Appeal Initiated Date:	Not reported
Appeal Resolution Date:	Not reported
Disposition Status Date:	Not reported
Disposition Status:	Not reported
Disposition Status Description:	Not reported
Consent/Final Order Sequence Number:	Not reported
Consent/Final Order Respondent Name:	Not reported
Consent/Final Order Lead Agency:	Not reported
Enforcement Type:	Not reported
Enforcement Responsible Person:	Not reported
Enforcement Responsible Sub-Organization:	Not reported
SEP Sequence Number:	Not reported
SEP Expenditure Amount:	Not reported
SEP Scheduled Completion Date:	Not reported
SEP Actual Date:	Not reported
SEP Defaulted Date:	Not reported
SEP Type:	Not reported
SEP Type Description:	Not reported
Proposed Amount:	Not reported
Final Monetary Amount:	Not reported
Paid Amount:	Not reported
Final Count:	Not reported
Final Amount:	Not reported
Found Violation:	Yes
Agency Which Determined Violation:	EPA
Violation Short Description:	TSD - General
Date Violation was Determined:	19890302
Actual Return to Compliance Date:	19940302
Return to Compliance Qualifier:	Observed
Violation Responsible Agency:	EPA
Scheduled Compliance Date:	Not reported
Enforcement Identifier:	013
Date of Enforcement Action:	19900904
Enforcement Responsible Agency:	EPA
Enforcement Docket Number:	Not reported
Enforcement Attorney:	Not reported
Corrective Action Component:	No
Appeal Initiated Date:	Not reported
Appeal Resolution Date:	Not reported
Disposition Status Date:	Not reported

RAYTHEON TECHNOLOGIES CORP (Continued) **1000881153**

Disposition Status: Not reported
Disposition Status Description: Not reported
Consent/Final Order Sequence Number: Not reported
Consent/Final Order Respondent Name: Not reported
Consent/Final Order Lead Agency: Not reported
Enforcement Type: INITIAL CIVIL JUDICIAL ACTION FOR COMPLIANCE AND/OR MONETARY PENALTY
Enforcement Responsible Person: Not reported
Enforcement Responsible Sub-Organization: Not reported
SEP Sequence Number: Not reported
SEP Expenditure Amount: Not reported
SEP Scheduled Completion Date: Not reported
SEP Actual Date: Not reported
SEP Defaulted Date: Not reported
SEP Type: Not reported
SEP Type Description: Not reported
Proposed Amount: Not reported
Final Monetary Amount: Not reported
Paid Amount: Not reported
Final Count: Not reported
Final Amount: Not reported

Found Violation: Yes
Agency Which Determined Violation: EPA
Violation Short Description: Generators - Pre-transport
Date Violation was Determined: 19971210
Actual Return to Compliance Date: 19991208
Return to Compliance Qualifier: Observed
Violation Responsible Agency: EPA
Scheduled Compliance Date: Not reported
Enforcement Identifier: 000
Date of Enforcement Action: 19990930
Enforcement Responsible Agency: EPA
Enforcement Docket Number: RCRA-I-99-0062
Enforcement Attorney: R1AK
Corrective Action Component: No
Appeal Initiated Date: Not reported
Appeal Resolution Date: Not reported
Disposition Status Date: Not reported
Disposition Status: Not reported
Disposition Status Description: Not reported
Consent/Final Order Sequence Number: Not reported
Consent/Final Order Respondent Name: Not reported
Consent/Final Order Lead Agency: Not reported
Enforcement Type: INITIAL 3008(A) COMPLIANCE
Enforcement Responsible Person: R1GL
Enforcement Responsible Sub-Organization: Not reported
SEP Sequence Number: Not reported
SEP Expenditure Amount: Not reported
SEP Scheduled Completion Date: Not reported
SEP Actual Date: Not reported
SEP Defaulted Date: Not reported
SEP Type: Not reported
SEP Type Description: Not reported
Proposed Amount: 5479
Final Monetary Amount: Not reported
Paid Amount: Not reported
Final Count: Not reported

RAYTHEON TECHNOLOGIES CORP (Continued) **1000881153**

Final Amount:	Not reported
Found Violation:	No
Agency Which Determined Violation:	Not reported
Violation Short Description:	Not reported
Date Violation was Determined:	Not reported
Actual Return to Compliance Date:	Not reported
Return to Compliance Qualifier:	Not reported
Violation Responsible Agency:	Not reported
Scheduled Compliance Date:	Not reported
Enforcement Identifier:	Not reported
Date of Enforcement Action:	Not reported
Enforcement Responsible Agency:	Not reported
Enforcement Docket Number:	Not reported
Enforcement Attorney:	Not reported
Corrective Action Component:	Not reported
Appeal Initiated Date:	Not reported
Appeal Resolution Date:	Not reported
Disposition Status Date:	Not reported
Disposition Status:	Not reported
Disposition Status Description:	Not reported
Consent/Final Order Sequence Number:	Not reported
Consent/Final Order Respondent Name:	Not reported
Consent/Final Order Lead Agency:	Not reported
Enforcement Type:	Not reported
Enforcement Responsible Person:	Not reported
Enforcement Responsible Sub-Organization:	Not reported
SEP Sequence Number:	Not reported
SEP Expenditure Amount:	Not reported
SEP Scheduled Completion Date:	Not reported
SEP Actual Date:	Not reported
SEP Defaulted Date:	Not reported
SEP Type:	Not reported
SEP Type Description:	Not reported
Proposed Amount:	Not reported
Final Monetary Amount:	Not reported
Paid Amount:	Not reported
Final Count:	Not reported
Final Amount:	Not reported
Found Violation:	Yes
Agency Which Determined Violation:	State
Violation Short Description:	TSD - General
Date Violation was Determined:	19910620
Actual Return to Compliance Date:	19940223
Return to Compliance Qualifier:	Observed
Violation Responsible Agency:	EPA
Scheduled Compliance Date:	Not reported
Enforcement Identifier:	000
Date of Enforcement Action:	19931019
Enforcement Responsible Agency:	EPA
Enforcement Docket Number:	Not reported
Enforcement Attorney:	R1AK
Corrective Action Component:	No
Appeal Initiated Date:	Not reported
Appeal Resolution Date:	Not reported
Disposition Status Date:	Not reported

RAYTHEON TECHNOLOGIES CORP (Continued) **1000881153**

Disposition Status:	Not reported
Disposition Status Description:	Not reported
Consent/Final Order Sequence Number:	Not reported
Consent/Final Order Respondent Name:	Not reported
Consent/Final Order Lead Agency:	Not reported
Enforcement Type:	FINAL CIVIL JUDICIAL ACTION FOR COMPLIANCE AND/OR MONETARY PENALTY
Enforcement Responsible Person:	R1RAP
Enforcement Responsible Sub-Organization:	Not reported
SEP Sequence Number:	Not reported
SEP Expenditure Amount:	Not reported
SEP Scheduled Completion Date:	Not reported
SEP Actual Date:	Not reported
SEP Defaulted Date:	Not reported
SEP Type:	Not reported
SEP Type Description:	Not reported
Proposed Amount:	Not reported
Final Monetary Amount:	3701910
Paid Amount:	Not reported
Final Count:	1
Final Amount:	3701910

Found Violation:	No
Agency Which Determined Violation:	Not reported
Violation Short Description:	Not reported
Date Violation was Determined:	Not reported
Actual Return to Compliance Date:	Not reported
Return to Compliance Qualifier:	Not reported
Violation Responsible Agency:	Not reported
Scheduled Compliance Date:	Not reported
Enforcement Identifier:	Not reported
Date of Enforcement Action:	Not reported
Enforcement Responsible Agency:	Not reported
Enforcement Docket Number:	Not reported
Enforcement Attorney:	Not reported
Corrective Action Component:	Not reported
Appeal Initiated Date:	Not reported
Appeal Resolution Date:	Not reported
Disposition Status Date:	Not reported
Disposition Status:	Not reported
Disposition Status Description:	Not reported
Consent/Final Order Sequence Number:	Not reported
Consent/Final Order Respondent Name:	Not reported
Consent/Final Order Lead Agency:	Not reported
Enforcement Type:	Not reported
Enforcement Responsible Person:	Not reported
Enforcement Responsible Sub-Organization:	Not reported
SEP Sequence Number:	Not reported
SEP Expenditure Amount:	Not reported
SEP Scheduled Completion Date:	Not reported
SEP Actual Date:	Not reported
SEP Defaulted Date:	Not reported
SEP Type:	Not reported
SEP Type Description:	Not reported
Proposed Amount:	Not reported
Final Monetary Amount:	Not reported
Paid Amount:	Not reported
Final Count:	Not reported

RAYTHEON TECHNOLOGIES CORP (Continued) **1000881153**

Final Amount:	Not reported
Found Violation:	Yes
Agency Which Determined Violation:	EPA
Violation Short Description:	TSD - Closure/Post-Closure
Date Violation was Determined:	19890302
Actual Return to Compliance Date:	19910620
Return to Compliance Qualifier:	Observed
Violation Responsible Agency:	EPA
Scheduled Compliance Date:	Not reported
Enforcement Identifier:	014
Date of Enforcement Action:	19890630
Enforcement Responsible Agency:	EPA
Enforcement Docket Number:	Not reported
Enforcement Attorney:	Not reported
Corrective Action Component:	No
Appeal Initiated Date:	Not reported
Appeal Resolution Date:	Not reported
Disposition Status Date:	Not reported
Disposition Status:	Not reported
Disposition Status Description:	Not reported
Consent/Final Order Sequence Number:	Not reported
Consent/Final Order Respondent Name:	Not reported
Consent/Final Order Lead Agency:	Not reported
Enforcement Type:	REFERRAL TO DEPARTMENT OF JUSTICE
Enforcement Responsible Person:	Not reported
Enforcement Responsible Sub-Organization:	Not reported
SEP Sequence Number:	Not reported
SEP Expenditure Amount:	Not reported
SEP Scheduled Completion Date:	Not reported
SEP Actual Date:	Not reported
SEP Defaulted Date:	Not reported
SEP Type:	Not reported
SEP Type Description:	Not reported
Proposed Amount:	Not reported
Final Monetary Amount:	Not reported
Paid Amount:	Not reported
Final Count:	Not reported
Final Amount:	Not reported
Found Violation:	Yes
Agency Which Determined Violation:	EPA
Violation Short Description:	TSD - General
Date Violation was Determined:	19900809
Actual Return to Compliance Date:	19950809
Return to Compliance Qualifier:	Not Resolved
Violation Responsible Agency:	EPA
Scheduled Compliance Date:	Not reported
Enforcement Identifier:	022
Date of Enforcement Action:	19910401
Enforcement Responsible Agency:	EPA
Enforcement Docket Number:	Not reported
Enforcement Attorney:	Not reported
Corrective Action Component:	No
Appeal Initiated Date:	Not reported
Appeal Resolution Date:	Not reported
Disposition Status Date:	Not reported

RAYTHEON TECHNOLOGIES CORP (Continued) **1000881153**

Disposition Status: Not reported
Disposition Status Description: Not reported
Consent/Final Order Sequence Number: Not reported
Consent/Final Order Respondent Name: Not reported
Consent/Final Order Lead Agency: Not reported
Enforcement Type: INITIAL CIVIL JUDICIAL ACTION FOR COMPLIANCE AND/OR MONETARY PENALTY
Enforcement Responsible Person: Not reported
Enforcement Responsible Sub-Organization: Not reported
SEP Sequence Number: Not reported
SEP Expenditure Amount: Not reported
SEP Scheduled Completion Date: Not reported
SEP Actual Date: Not reported
SEP Defaulted Date: Not reported
SEP Type: Not reported
SEP Type Description: Not reported
Proposed Amount: Not reported
Final Monetary Amount: Not reported
Paid Amount: Not reported
Final Count: Not reported
Final Amount: Not reported

Found Violation: Yes
Agency Which Determined Violation: EPA
Violation Short Description: TSD - Closure/Post-Closure
Date Violation was Determined: 19900809
Actual Return to Compliance Date: 19910620
Return to Compliance Qualifier: Observed
Violation Responsible Agency: EPA
Scheduled Compliance Date: Not reported
Enforcement Identifier: 022
Date of Enforcement Action: 19910401
Enforcement Responsible Agency: EPA
Enforcement Docket Number: Not reported
Enforcement Attorney: Not reported
Corrective Action Component: No
Appeal Initiated Date: Not reported
Appeal Resolution Date: Not reported
Disposition Status Date: Not reported
Disposition Status: Not reported
Disposition Status Description: Not reported
Consent/Final Order Sequence Number: Not reported
Consent/Final Order Respondent Name: Not reported
Consent/Final Order Lead Agency: Not reported
Enforcement Type: INITIAL CIVIL JUDICIAL ACTION FOR COMPLIANCE AND/OR MONETARY PENALTY
Enforcement Responsible Person: Not reported
Enforcement Responsible Sub-Organization: Not reported
SEP Sequence Number: Not reported
SEP Expenditure Amount: Not reported
SEP Scheduled Completion Date: Not reported
SEP Actual Date: Not reported
SEP Defaulted Date: Not reported
SEP Type: Not reported
SEP Type Description: Not reported
Proposed Amount: Not reported
Final Monetary Amount: Not reported
Paid Amount: Not reported
Final Count: Not reported

RAYTHEON TECHNOLOGIES CORP (Continued) **1000881153**

Final Amount:	Not reported
Found Violation:	Yes
Agency Which Determined Violation:	State
Violation Short Description:	TSD - General
Date Violation was Determined:	19860929
Actual Return to Compliance Date:	19880909
Return to Compliance Qualifier:	Observed
Violation Responsible Agency:	EPA
Scheduled Compliance Date:	Not reported
Enforcement Identifier:	004
Date of Enforcement Action:	19880114
Enforcement Responsible Agency:	EPA
Enforcement Docket Number:	Not reported
Enforcement Attorney:	Not reported
Corrective Action Component:	No
Appeal Initiated Date:	Not reported
Appeal Resolution Date:	Not reported
Disposition Status Date:	Not reported
Disposition Status:	Not reported
Disposition Status Description:	Not reported
Consent/Final Order Sequence Number:	Not reported
Consent/Final Order Respondent Name:	Not reported
Consent/Final Order Lead Agency:	Not reported
Enforcement Type:	FINAL 3008(A) COMPLIANCE ORDER
Enforcement Responsible Person:	Not reported
Enforcement Responsible Sub-Organization:	Not reported
SEP Sequence Number:	Not reported
SEP Expenditure Amount:	Not reported
SEP Scheduled Completion Date:	Not reported
SEP Actual Date:	Not reported
SEP Defaulted Date:	Not reported
SEP Type:	Not reported
SEP Type Description:	Not reported
Proposed Amount:	Not reported
Final Monetary Amount:	Not reported
Paid Amount:	Not reported
Final Count:	Not reported
Final Amount:	Not reported
Found Violation:	Yes
Agency Which Determined Violation:	EPA
Violation Short Description:	TSD - General
Date Violation was Determined:	19900809
Actual Return to Compliance Date:	19950809
Return to Compliance Qualifier:	Not Resolved
Violation Responsible Agency:	EPA
Scheduled Compliance Date:	Not reported
Enforcement Identifier:	000
Date of Enforcement Action:	19931019
Enforcement Responsible Agency:	EPA
Enforcement Docket Number:	Not reported
Enforcement Attorney:	R1AK
Corrective Action Component:	No
Appeal Initiated Date:	Not reported
Appeal Resolution Date:	Not reported
Disposition Status Date:	Not reported

RAYTHEON TECHNOLOGIES CORP (Continued) **1000881153**

Disposition Status: Not reported
Disposition Status Description: Not reported
Consent/Final Order Sequence Number: Not reported
Consent/Final Order Respondent Name: Not reported
Consent/Final Order Lead Agency: Not reported
Enforcement Type: FINAL CIVIL JUDICIAL ACTION FOR COMPLIANCE AND/OR MONETARY PENALTY
Enforcement Responsible Person: R1RAP
Enforcement Responsible Sub-Organization: Not reported
SEP Sequence Number: Not reported
SEP Expenditure Amount: Not reported
SEP Scheduled Completion Date: Not reported
SEP Actual Date: Not reported
SEP Defaulted Date: Not reported
SEP Type: Not reported
SEP Type Description: Not reported
Proposed Amount: Not reported
Final Monetary Amount: 3701910
Paid Amount: Not reported
Final Count: 1
Final Amount: 3701910

Found Violation: Yes
Agency Which Determined Violation: EPA
Violation Short Description: TSD - Closure/Post-Closure
Date Violation was Determined: 19890302
Actual Return to Compliance Date: 19910620
Return to Compliance Qualifier: Observed
Violation Responsible Agency: EPA
Scheduled Compliance Date: Not reported
Enforcement Identifier: 013
Date of Enforcement Action: 19900904
Enforcement Responsible Agency: EPA
Enforcement Docket Number: Not reported
Enforcement Attorney: Not reported
Corrective Action Component: No
Appeal Initiated Date: Not reported
Appeal Resolution Date: Not reported
Disposition Status Date: Not reported
Disposition Status: Not reported
Disposition Status Description: Not reported
Consent/Final Order Sequence Number: Not reported
Consent/Final Order Respondent Name: Not reported
Consent/Final Order Lead Agency: Not reported
Enforcement Type: INITIAL CIVIL JUDICIAL ACTION FOR COMPLIANCE AND/OR MONETARY PENALTY
Enforcement Responsible Person: Not reported
Enforcement Responsible Sub-Organization: Not reported
SEP Sequence Number: Not reported
SEP Expenditure Amount: Not reported
SEP Scheduled Completion Date: Not reported
SEP Actual Date: Not reported
SEP Defaulted Date: Not reported
SEP Type: Not reported
SEP Type Description: Not reported
Proposed Amount: Not reported
Final Monetary Amount: Not reported
Paid Amount: Not reported
Final Count: Not reported

RAYTHEON TECHNOLOGIES CORP (Continued) **1000881153**

Final Amount:	Not reported
Found Violation:	No
Agency Which Determined Violation:	Not reported
Violation Short Description:	Not reported
Date Violation was Determined:	Not reported
Actual Return to Compliance Date:	Not reported
Return to Compliance Qualifier:	Not reported
Violation Responsible Agency:	Not reported
Scheduled Compliance Date:	Not reported
Enforcement Identifier:	Not reported
Date of Enforcement Action:	Not reported
Enforcement Responsible Agency:	Not reported
Enforcement Docket Number:	Not reported
Enforcement Attorney:	Not reported
Corrective Action Component:	Not reported
Appeal Initiated Date:	Not reported
Appeal Resolution Date:	Not reported
Disposition Status Date:	Not reported
Disposition Status:	Not reported
Disposition Status Description:	Not reported
Consent/Final Order Sequence Number:	Not reported
Consent/Final Order Respondent Name:	Not reported
Consent/Final Order Lead Agency:	Not reported
Enforcement Type:	Not reported
Enforcement Responsible Person:	Not reported
Enforcement Responsible Sub-Organization:	Not reported
SEP Sequence Number:	Not reported
SEP Expenditure Amount:	Not reported
SEP Scheduled Completion Date:	Not reported
SEP Actual Date:	Not reported
SEP Defaulted Date:	Not reported
SEP Type:	Not reported
SEP Type Description:	Not reported
Proposed Amount:	Not reported
Final Monetary Amount:	Not reported
Paid Amount:	Not reported
Final Count:	Not reported
Final Amount:	Not reported
Found Violation:	Yes
Agency Which Determined Violation:	State
Violation Short Description:	TSD - Container Use and Management
Date Violation was Determined:	19940223
Actual Return to Compliance Date:	19950612
Return to Compliance Qualifier:	Observed
Violation Responsible Agency:	State
Scheduled Compliance Date:	19950608
Enforcement Identifier:	000
Date of Enforcement Action:	19950508
Enforcement Responsible Agency:	State
Enforcement Docket Number:	728
Enforcement Attorney:	R1
Corrective Action Component:	No
Appeal Initiated Date:	Not reported
Appeal Resolution Date:	Not reported
Disposition Status Date:	Not reported

RAYTHEON TECHNOLOGIES CORP (Continued) **1000881153**

Disposition Status: Not reported
Disposition Status Description: Not reported
Consent/Final Order Sequence Number: Not reported
Consent/Final Order Respondent Name: Not reported
Consent/Final Order Lead Agency: Not reported
Enforcement Type: WRITTEN INFORMAL
Enforcement Responsible Person: R1SLZ
Enforcement Responsible Sub-Organization: Not reported
SEP Sequence Number: Not reported
SEP Expenditure Amount: Not reported
SEP Scheduled Completion Date: Not reported
SEP Actual Date: Not reported
SEP Defaulted Date: Not reported
SEP Type: Not reported
SEP Type Description: Not reported
Proposed Amount: Not reported
Final Monetary Amount: Not reported
Paid Amount: Not reported
Final Count: Not reported
Final Amount: Not reported

Found Violation: Yes
Agency Which Determined Violation: EPA
Violation Short Description: TSD - Closure/Post-Closure
Date Violation was Determined: 19890302
Actual Return to Compliance Date: 19900809
Return to Compliance Qualifier: Observed
Violation Responsible Agency: EPA
Scheduled Compliance Date: Not reported
Enforcement Identifier: 014
Date of Enforcement Action: 19890630
Enforcement Responsible Agency: EPA
Enforcement Docket Number: Not reported
Enforcement Attorney: Not reported
Corrective Action Component: No
Appeal Initiated Date: Not reported
Appeal Resolution Date: Not reported
Disposition Status Date: Not reported
Disposition Status: Not reported
Disposition Status Description: Not reported
Consent/Final Order Sequence Number: Not reported
Consent/Final Order Respondent Name: Not reported
Consent/Final Order Lead Agency: Not reported
Enforcement Type: REFERRAL TO DEPARTMENT OF JUSTICE
Enforcement Responsible Person: Not reported
Enforcement Responsible Sub-Organization: Not reported
SEP Sequence Number: Not reported
SEP Expenditure Amount: Not reported
SEP Scheduled Completion Date: Not reported
SEP Actual Date: Not reported
SEP Defaulted Date: Not reported
SEP Type: Not reported
SEP Type Description: Not reported
Proposed Amount: Not reported
Final Monetary Amount: Not reported
Paid Amount: Not reported
Final Count: Not reported

RAYTHEON TECHNOLOGIES CORP (Continued) **1000881153**

Final Amount:	Not reported
Found Violation:	Yes
Agency Which Determined Violation:	State
Violation Short Description:	TSD - General
Date Violation was Determined:	19860929
Actual Return to Compliance Date:	19880909
Return to Compliance Qualifier:	Observed
Violation Responsible Agency:	EPA
Scheduled Compliance Date:	Not reported
Enforcement Identifier:	005
Date of Enforcement Action:	19861208
Enforcement Responsible Agency:	State
Enforcement Docket Number:	Not reported
Enforcement Attorney:	Not reported
Corrective Action Component:	No
Appeal Initiated Date:	Not reported
Appeal Resolution Date:	Not reported
Disposition Status Date:	Not reported
Disposition Status:	Not reported
Disposition Status Description:	Not reported
Consent/Final Order Sequence Number:	Not reported
Consent/Final Order Respondent Name:	Not reported
Consent/Final Order Lead Agency:	Not reported
Enforcement Type:	STATE TO EPA ADMINISTRATIVE REFERRAL
Enforcement Responsible Person:	Not reported
Enforcement Responsible Sub-Organization:	Not reported
SEP Sequence Number:	Not reported
SEP Expenditure Amount:	Not reported
SEP Scheduled Completion Date:	Not reported
SEP Actual Date:	Not reported
SEP Defaulted Date:	Not reported
SEP Type:	Not reported
SEP Type Description:	Not reported
Proposed Amount:	Not reported
Final Monetary Amount:	Not reported
Paid Amount:	Not reported
Final Count:	Not reported
Final Amount:	Not reported
Found Violation:	Yes
Agency Which Determined Violation:	State
Violation Short Description:	TSD - General
Date Violation was Determined:	19840605
Actual Return to Compliance Date:	19850711
Return to Compliance Qualifier:	Observed
Violation Responsible Agency:	State
Scheduled Compliance Date:	Not reported
Enforcement Identifier:	Not reported
Date of Enforcement Action:	Not reported
Enforcement Responsible Agency:	Not reported
Enforcement Docket Number:	Not reported
Enforcement Attorney:	Not reported
Corrective Action Component:	Not reported
Appeal Initiated Date:	Not reported
Appeal Resolution Date:	Not reported
Disposition Status Date:	Not reported

RAYTHEON TECHNOLOGIES CORP (Continued) **1000881153**

Disposition Status: Not reported
Disposition Status Description: Not reported
Consent/Final Order Sequence Number: Not reported
Consent/Final Order Respondent Name: Not reported
Consent/Final Order Lead Agency: Not reported
Enforcement Type: Not reported
Enforcement Responsible Person: Not reported
Enforcement Responsible Sub-Organization: Not reported
SEP Sequence Number: Not reported
SEP Expenditure Amount: Not reported
SEP Scheduled Completion Date: Not reported
SEP Actual Date: Not reported
SEP Defaulted Date: Not reported
SEP Type: Not reported
SEP Type Description: Not reported
Proposed Amount: Not reported
Final Monetary Amount: Not reported
Paid Amount: Not reported
Final Count: Not reported
Final Amount: Not reported

Found Violation: Yes
Agency Which Determined Violation: EPA
Violation Short Description: Generators - Pre-transport
Date Violation was Determined: 19971210
Actual Return to Compliance Date: 19991208
Return to Compliance Qualifier: Observed
Violation Responsible Agency: EPA
Scheduled Compliance Date: Not reported
Enforcement Identifier: 000
Date of Enforcement Action: 19991119
Enforcement Responsible Agency: EPA
Enforcement Docket Number: RCRA-I-99-0062
Enforcement Attorney: R1AK
Corrective Action Component: No
Appeal Initiated Date: Not reported
Appeal Resolution Date: Not reported
Disposition Status Date: Not reported
Disposition Status: Not reported
Disposition Status Description: Not reported
Consent/Final Order Sequence Number: Not reported
Consent/Final Order Respondent Name: Not reported
Consent/Final Order Lead Agency: Not reported
Enforcement Type: FINAL 3008(A) COMPLIANCE ORDER
Enforcement Responsible Person: R1GL
Enforcement Responsible Sub-Organization: Not reported
SEP Sequence Number: Not reported
SEP Expenditure Amount: Not reported
SEP Scheduled Completion Date: Not reported
SEP Actual Date: Not reported
SEP Defaulted Date: Not reported
SEP Type: Not reported
SEP Type Description: Not reported
Proposed Amount: Not reported
Final Monetary Amount: 548
Paid Amount: Not reported
Final Count: 1

RAYTHEON TECHNOLOGIES CORP (Continued) **1000881153**

Final Amount:	508148
Found Violation:	Yes
Agency Which Determined Violation:	State
Violation Short Description:	TSD - Closure/Post-Closure
Date Violation was Determined:	19870909
Actual Return to Compliance Date:	19900809
Return to Compliance Qualifier:	Observed
Violation Responsible Agency:	State
Scheduled Compliance Date:	Not reported
Enforcement Identifier:	Not reported
Date of Enforcement Action:	Not reported
Enforcement Responsible Agency:	Not reported
Enforcement Docket Number:	Not reported
Enforcement Attorney:	Not reported
Corrective Action Component:	Not reported
Appeal Initiated Date:	Not reported
Appeal Resolution Date:	Not reported
Disposition Status Date:	Not reported
Disposition Status:	Not reported
Disposition Status Description:	Not reported
Consent/Final Order Sequence Number:	Not reported
Consent/Final Order Respondent Name:	Not reported
Consent/Final Order Lead Agency:	Not reported
Enforcement Type:	Not reported
Enforcement Responsible Person:	Not reported
Enforcement Responsible Sub-Organization:	Not reported
SEP Sequence Number:	Not reported
SEP Expenditure Amount:	Not reported
SEP Scheduled Completion Date:	Not reported
SEP Actual Date:	Not reported
SEP Defaulted Date:	Not reported
SEP Type:	Not reported
SEP Type Description:	Not reported
Proposed Amount:	Not reported
Final Monetary Amount:	Not reported
Paid Amount:	Not reported
Final Count:	Not reported
Final Amount:	Not reported
Found Violation:	No
Agency Which Determined Violation:	Not reported
Violation Short Description:	Not reported
Date Violation was Determined:	Not reported
Actual Return to Compliance Date:	Not reported
Return to Compliance Qualifier:	Not reported
Violation Responsible Agency:	Not reported
Scheduled Compliance Date:	Not reported
Enforcement Identifier:	Not reported
Date of Enforcement Action:	Not reported
Enforcement Responsible Agency:	Not reported
Enforcement Docket Number:	Not reported
Enforcement Attorney:	Not reported
Corrective Action Component:	Not reported
Appeal Initiated Date:	Not reported
Appeal Resolution Date:	Not reported
Disposition Status Date:	Not reported

RAYTHEON TECHNOLOGIES CORP (Continued) **1000881153**

Disposition Status: Not reported
Disposition Status Description: Not reported
Consent/Final Order Sequence Number: Not reported
Consent/Final Order Respondent Name: Not reported
Consent/Final Order Lead Agency: Not reported
Enforcement Type: Not reported
Enforcement Responsible Person: Not reported
Enforcement Responsible Sub-Organization: Not reported
SEP Sequence Number: Not reported
SEP Expenditure Amount: Not reported
SEP Scheduled Completion Date: Not reported
SEP Actual Date: Not reported
SEP Defaulted Date: Not reported
SEP Type: Not reported
SEP Type Description: Not reported
Proposed Amount: Not reported
Final Monetary Amount: Not reported
Paid Amount: Not reported
Final Count: Not reported
Final Amount: Not reported

Found Violation: Yes
Agency Which Determined Violation: EPA
Violation Short Description: Generators - Pre-transport
Date Violation was Determined: 19971210
Actual Return to Compliance Date: 19991208
Return to Compliance Qualifier: Observed
Violation Responsible Agency: EPA
Scheduled Compliance Date: Not reported
Enforcement Identifier: 000
Date of Enforcement Action: 19990930
Enforcement Responsible Agency: EPA
Enforcement Docket Number: RCRA-I-99-0062
Enforcement Attorney: R1AK
Corrective Action Component: No
Appeal Initiated Date: Not reported
Appeal Resolution Date: Not reported
Disposition Status Date: Not reported
Disposition Status: Not reported
Disposition Status Description: Not reported
Consent/Final Order Sequence Number: Not reported
Consent/Final Order Respondent Name: Not reported
Consent/Final Order Lead Agency: Not reported
Enforcement Type: INITIAL 3008(A) COMPLIANCE
Enforcement Responsible Person: R1GL
Enforcement Responsible Sub-Organization: Not reported
SEP Sequence Number: Not reported
SEP Expenditure Amount: Not reported
SEP Scheduled Completion Date: Not reported
SEP Actual Date: Not reported
SEP Defaulted Date: Not reported
SEP Type: Not reported
SEP Type Description: Not reported
Proposed Amount: 5479
Final Monetary Amount: Not reported
Paid Amount: Not reported
Final Count: Not reported

RAYTHEON TECHNOLOGIES CORP (Continued) **1000881153**

Final Amount: Not reported

Found Violation: Yes
Agency Which Determined Violation: EPA
Violation Short Description: TSD - Closure/Post-Closure
Date Violation was Determined: 19890302
Actual Return to Compliance Date: 19900809
Return to Compliance Qualifier: Observed
Violation Responsible Agency: EPA
Scheduled Compliance Date: Not reported
Enforcement Identifier: 013
Date of Enforcement Action: 19900904
Enforcement Responsible Agency: EPA
Enforcement Docket Number: Not reported
Enforcement Attorney: Not reported
Corrective Action Component: No
Appeal Initiated Date: Not reported
Appeal Resolution Date: Not reported
Disposition Status Date: Not reported
Disposition Status: Not reported
Disposition Status Description: Not reported
Consent/Final Order Sequence Number: Not reported
Consent/Final Order Respondent Name: Not reported
Consent/Final Order Lead Agency: Not reported
Enforcement Type: INITIAL CIVIL JUDICIAL ACTION FOR COMPLIANCE AND/OR MONETARY PENALTY
Enforcement Responsible Person: Not reported
Enforcement Responsible Sub-Organization: Not reported
SEP Sequence Number: Not reported
SEP Expenditure Amount: Not reported
SEP Scheduled Completion Date: Not reported
SEP Actual Date: Not reported
SEP Defaulted Date: Not reported
SEP Type: Not reported
SEP Type Description: Not reported
Proposed Amount: Not reported
Final Monetary Amount: Not reported
Paid Amount: Not reported
Final Count: Not reported
Final Amount: Not reported

Found Violation: Yes
Agency Which Determined Violation: EPA
Violation Short Description: Generators - Pre-transport
Date Violation was Determined: 19971210
Actual Return to Compliance Date: 19991208
Return to Compliance Qualifier: Observed
Violation Responsible Agency: EPA
Scheduled Compliance Date: Not reported
Enforcement Identifier: 000
Date of Enforcement Action: 19991119
Enforcement Responsible Agency: EPA
Enforcement Docket Number: RCRA-I-99-0062
Enforcement Attorney: R1AK
Corrective Action Component: No
Appeal Initiated Date: Not reported
Appeal Resolution Date: Not reported
Disposition Status Date: Not reported

RAYTHEON TECHNOLOGIES CORP (Continued) **1000881153**

Disposition Status: Not reported
Disposition Status Description: Not reported
Consent/Final Order Sequence Number: Not reported
Consent/Final Order Respondent Name: Not reported
Consent/Final Order Lead Agency: Not reported
Enforcement Type: FINAL 3008(A) COMPLIANCE ORDER
Enforcement Responsible Person: R1GL
Enforcement Responsible Sub-Organization: Not reported
SEP Sequence Number: Not reported
SEP Expenditure Amount: Not reported
SEP Scheduled Completion Date: Not reported
SEP Actual Date: Not reported
SEP Defaulted Date: Not reported
SEP Type: Not reported
SEP Type Description: Not reported
Proposed Amount: Not reported
Final Monetary Amount: 548
Paid Amount: Not reported
Final Count: 1
Final Amount: 508148

Found Violation: Yes
Agency Which Determined Violation: State
Violation Short Description: TSD IS-Manifest/Records/Reporting
Date Violation was Determined: 19940223
Actual Return to Compliance Date: 19950612
Return to Compliance Qualifier: Observed
Violation Responsible Agency: State
Scheduled Compliance Date: 19950608
Enforcement Identifier: 000
Date of Enforcement Action: 19950508
Enforcement Responsible Agency: State
Enforcement Docket Number: 728
Enforcement Attorney: R1
Corrective Action Component: No
Appeal Initiated Date: Not reported
Appeal Resolution Date: Not reported
Disposition Status Date: Not reported
Disposition Status: Not reported
Disposition Status Description: Not reported
Consent/Final Order Sequence Number: Not reported
Consent/Final Order Respondent Name: Not reported
Consent/Final Order Lead Agency: Not reported
Enforcement Type: WRITTEN INFORMAL
Enforcement Responsible Person: R1SLZ
Enforcement Responsible Sub-Organization: Not reported
SEP Sequence Number: Not reported
SEP Expenditure Amount: Not reported
SEP Scheduled Completion Date: Not reported
SEP Actual Date: Not reported
SEP Defaulted Date: Not reported
SEP Type: Not reported
SEP Type Description: Not reported
Proposed Amount: Not reported
Final Monetary Amount: Not reported
Paid Amount: Not reported
Final Count: Not reported

RAYTHEON TECHNOLOGIES CORP (Continued) **1000881153**

Final Amount:	Not reported
Found Violation:	Yes
Agency Which Determined Violation:	EPA
Violation Short Description:	Generators - Pre-transport
Date Violation was Determined:	19971210
Actual Return to Compliance Date:	19991208
Return to Compliance Qualifier:	Observed
Violation Responsible Agency:	EPA
Scheduled Compliance Date:	Not reported
Enforcement Identifier:	000
Date of Enforcement Action:	19990930
Enforcement Responsible Agency:	EPA
Enforcement Docket Number:	RCRA-I-99-0062
Enforcement Attorney:	R1AK
Corrective Action Component:	No
Appeal Initiated Date:	Not reported
Appeal Resolution Date:	Not reported
Disposition Status Date:	Not reported
Disposition Status:	Not reported
Disposition Status Description:	Not reported
Consent/Final Order Sequence Number:	Not reported
Consent/Final Order Respondent Name:	Not reported
Consent/Final Order Lead Agency:	Not reported
Enforcement Type:	INITIAL 3008(A) COMPLIANCE
Enforcement Responsible Person:	R1GL
Enforcement Responsible Sub-Organization:	Not reported
SEP Sequence Number:	Not reported
SEP Expenditure Amount:	Not reported
SEP Scheduled Completion Date:	Not reported
SEP Actual Date:	Not reported
SEP Defaulted Date:	Not reported
SEP Type:	Not reported
SEP Type Description:	Not reported
Proposed Amount:	5479
Final Monetary Amount:	Not reported
Paid Amount:	Not reported
Final Count:	Not reported
Final Amount:	Not reported
Found Violation:	Yes
Agency Which Determined Violation:	State
Violation Short Description:	TSD IS-Manifest/Records/Reporting
Date Violation was Determined:	19920527
Actual Return to Compliance Date:	19930406
Return to Compliance Qualifier:	Observed
Violation Responsible Agency:	State
Scheduled Compliance Date:	19930317
Enforcement Identifier:	000
Date of Enforcement Action:	19930217
Enforcement Responsible Agency:	State
Enforcement Docket Number:	Not reported
Enforcement Attorney:	R1
Corrective Action Component:	No
Appeal Initiated Date:	Not reported
Appeal Resolution Date:	Not reported
Disposition Status Date:	Not reported

RAYTHEON TECHNOLOGIES CORP (Continued) **1000881153**

Disposition Status: Not reported
Disposition Status Description: Not reported
Consent/Final Order Sequence Number: Not reported
Consent/Final Order Respondent Name: Not reported
Consent/Final Order Lead Agency: Not reported
Enforcement Type: WRITTEN INFORMAL
Enforcement Responsible Person: R1SLZ
Enforcement Responsible Sub-Organization: Not reported
SEP Sequence Number: Not reported
SEP Expenditure Amount: Not reported
SEP Scheduled Completion Date: Not reported
SEP Actual Date: Not reported
SEP Defaulted Date: Not reported
SEP Type: Not reported
SEP Type Description: Not reported
Proposed Amount: Not reported
Final Monetary Amount: Not reported
Paid Amount: Not reported
Final Count: Not reported
Final Amount: Not reported

Found Violation: Unknown
Agency Which Determined Violation: Not reported
Violation Short Description: Not reported
Date Violation was Determined: Not reported
Actual Return to Compliance Date: Not reported
Return to Compliance Qualifier: Not reported
Violation Responsible Agency: Not reported
Scheduled Compliance Date: Not reported
Enforcement Identifier: Not reported
Date of Enforcement Action: Not reported
Enforcement Responsible Agency: Not reported
Enforcement Docket Number: Not reported
Enforcement Attorney: Not reported
Corrective Action Component: Not reported
Appeal Initiated Date: Not reported
Appeal Resolution Date: Not reported
Disposition Status Date: Not reported
Disposition Status: Not reported
Disposition Status Description: Not reported
Consent/Final Order Sequence Number: Not reported
Consent/Final Order Respondent Name: Not reported
Consent/Final Order Lead Agency: Not reported
Enforcement Type: Not reported
Enforcement Responsible Person: Not reported
Enforcement Responsible Sub-Organization: Not reported
SEP Sequence Number: Not reported
SEP Expenditure Amount: Not reported
SEP Scheduled Completion Date: Not reported
SEP Actual Date: Not reported
SEP Defaulted Date: Not reported
SEP Type: Not reported
SEP Type Description: Not reported
Proposed Amount: Not reported
Final Monetary Amount: Not reported
Paid Amount: Not reported
Final Count: Not reported

RAYTHEON TECHNOLOGIES CORP (Continued) **1000881153**

Final Amount: Not reported

Evaluation Action Summary:

Evaluation Date: 19900809
Evaluation Responsible Agency: EPA
Found Violation: Yes
Evaluation Type Description: COMPLIANCE EVALUATION INSPECTION ON-SITE
Evaluation Responsible Person Identifier: Not reported
Evaluation Responsible Sub-Organization: Not reported
Actual Return to Compliance Date: 19910620
Scheduled Compliance Date: Not reported
Date of Request: Not reported
Date Response Received: Not reported
Request Agency: Not reported
Former Citation: Not reported

Evaluation Date: 20110920
Evaluation Responsible Agency: State
Found Violation: No
Evaluation Type Description: FINANCIAL RECORD REVIEW
Evaluation Responsible Person Identifier: PSHCT
Evaluation Responsible Sub-Organization: Not reported
Actual Return to Compliance Date: Not reported
Scheduled Compliance Date: Not reported
Date of Request: Not reported
Date Response Received: Not reported
Request Agency: Not reported
Former Citation: Not reported

Evaluation Date: 19940223
Evaluation Responsible Agency: State
Found Violation: Yes
Evaluation Type Description: COMPLIANCE EVALUATION INSPECTION ON-SITE
Evaluation Responsible Person Identifier: R1DKS
Evaluation Responsible Sub-Organization: Not reported
Actual Return to Compliance Date: 19950612
Scheduled Compliance Date: 19950608
Date of Request: Not reported
Date Response Received: Not reported
Request Agency: Not reported
Former Citation: Not reported

Evaluation Date: 19850711
Evaluation Responsible Agency: State
Found Violation: No
Evaluation Type Description: COMPLIANCE EVALUATION INSPECTION ON-SITE
Evaluation Responsible Person Identifier: Not reported
Evaluation Responsible Sub-Organization: Not reported
Actual Return to Compliance Date: Not reported
Scheduled Compliance Date: Not reported
Date of Request: Not reported
Date Response Received: Not reported
Request Agency: Not reported
Former Citation: Not reported

Evaluation Date: 20020919
Evaluation Responsible Agency: State

RAYTHEON TECHNOLOGIES CORP (Continued) **1000881153**

Found Violation:	No
Evaluation Type Description:	COMPLIANCE EVALUATION INSPECTION ON-SITE
Evaluation Responsible Person Identifier:	RFGCT
Evaluation Responsible Sub-Organization:	Not reported
Actual Return to Compliance Date:	Not reported
Scheduled Compliance Date:	Not reported
Date of Request:	Not reported
Date Response Received:	Not reported
Request Agency:	Not reported
Former Citation:	Not reported

Evaluation Date:	20110920
Evaluation Responsible Agency:	State
Found Violation:	No
Evaluation Type Description:	COMPLIANCE EVALUATION INSPECTION ON-SITE
Evaluation Responsible Person Identifier:	PSHCT
Evaluation Responsible Sub-Organization:	Not reported
Actual Return to Compliance Date:	Not reported
Scheduled Compliance Date:	Not reported
Date of Request:	Not reported
Date Response Received:	Not reported
Request Agency:	Not reported
Former Citation:	Not reported

Evaluation Date:	19971210
Evaluation Responsible Agency:	EPA
Found Violation:	Yes
Evaluation Type Description:	FOCUSED COMPLIANCE INSPECTION
Evaluation Responsible Person Identifier:	R1GL
Evaluation Responsible Sub-Organization:	Not reported
Actual Return to Compliance Date:	19991208
Scheduled Compliance Date:	Not reported
Date of Request:	Not reported
Date Response Received:	Not reported
Request Agency:	Not reported
Former Citation:	Not reported

Evaluation Date:	19890302
Evaluation Responsible Agency:	EPA-Initiated Oversight/Observation/Training Actions
Found Violation:	Yes
Evaluation Type Description:	COMPLIANCE EVALUATION INSPECTION ON-SITE
Evaluation Responsible Person Identifier:	Not reported
Evaluation Responsible Sub-Organization:	Not reported
Actual Return to Compliance Date:	19940302
Scheduled Compliance Date:	Not reported
Date of Request:	Not reported
Date Response Received:	Not reported
Request Agency:	Not reported
Former Citation:	Not reported

Evaluation Date:	19860929
Evaluation Responsible Agency:	State
Found Violation:	Yes
Evaluation Type Description:	COMPLIANCE EVALUATION INSPECTION ON-SITE
Evaluation Responsible Person Identifier:	Not reported
Evaluation Responsible Sub-Organization:	Not reported
Actual Return to Compliance Date:	19880909

RAYTHEON TECHNOLOGIES CORP (Continued) **1000881153**

Scheduled Compliance Date:	Not reported
Date of Request:	Not reported
Date Response Received:	Not reported
Request Agency:	Not reported
Former Citation:	Not reported
Evaluation Date:	19971210
Evaluation Responsible Agency:	EPA
Found Violation:	Yes
Evaluation Type Description:	FOCUSED COMPLIANCE INSPECTION
Evaluation Responsible Person Identifier:	R1GL
Evaluation Responsible Sub-Organization:	Not reported
Actual Return to Compliance Date:	19991208
Scheduled Compliance Date:	Not reported
Date of Request:	Not reported
Date Response Received:	Not reported
Request Agency:	Not reported
Former Citation:	Not reported
Evaluation Date:	19900809
Evaluation Responsible Agency:	EPA
Found Violation:	Yes
Evaluation Type Description:	COMPLIANCE EVALUATION INSPECTION ON-SITE
Evaluation Responsible Person Identifier:	Not reported
Evaluation Responsible Sub-Organization:	Not reported
Actual Return to Compliance Date:	19950809
Scheduled Compliance Date:	Not reported
Date of Request:	Not reported
Date Response Received:	Not reported
Request Agency:	Not reported
Former Citation:	Not reported
Evaluation Date:	20150713
Evaluation Responsible Agency:	State
Found Violation:	No
Evaluation Type Description:	FINANCIAL RECORD REVIEW
Evaluation Responsible Person Identifier:	PSHCT
Evaluation Responsible Sub-Organization:	Not reported
Actual Return to Compliance Date:	Not reported
Scheduled Compliance Date:	Not reported
Date of Request:	Not reported
Date Response Received:	Not reported
Request Agency:	Not reported
Former Citation:	Not reported
Evaluation Date:	19971210
Evaluation Responsible Agency:	EPA
Found Violation:	Yes
Evaluation Type Description:	FOCUSED COMPLIANCE INSPECTION
Evaluation Responsible Person Identifier:	R1GL
Evaluation Responsible Sub-Organization:	Not reported
Actual Return to Compliance Date:	19991208
Scheduled Compliance Date:	Not reported
Date of Request:	Not reported
Date Response Received:	Not reported
Request Agency:	Not reported
Former Citation:	Not reported

RAYTHEON TECHNOLOGIES CORP (Continued) **1000881153**

Evaluation Date:	20101108
Evaluation Responsible Agency:	State
Found Violation:	No
Evaluation Type Description:	FINANCIAL RECORD REVIEW
Evaluation Responsible Person Identifier:	MGCT
Evaluation Responsible Sub-Organization:	Not reported
Actual Return to Compliance Date:	Not reported
Scheduled Compliance Date:	Not reported
Date of Request:	Not reported
Date Response Received:	Not reported
Request Agency:	Not reported
Former Citation:	Not reported

Evaluation Date:	19900809
Evaluation Responsible Agency:	EPA
Found Violation:	Yes
Evaluation Type Description:	COMPLIANCE EVALUATION INSPECTION ON-SITE
Evaluation Responsible Person Identifier:	Not reported
Evaluation Responsible Sub-Organization:	Not reported
Actual Return to Compliance Date:	19950809
Scheduled Compliance Date:	Not reported
Date of Request:	Not reported
Date Response Received:	Not reported
Request Agency:	Not reported
Former Citation:	Not reported

Evaluation Date:	20180417
Evaluation Responsible Agency:	State
Found Violation:	No
Evaluation Type Description:	FOCUSED COMPLIANCE INSPECTION
Evaluation Responsible Person Identifier:	PSHCT
Evaluation Responsible Sub-Organization:	Not reported
Actual Return to Compliance Date:	Not reported
Scheduled Compliance Date:	Not reported
Date of Request:	Not reported
Date Response Received:	Not reported
Request Agency:	Not reported
Former Citation:	Not reported

Evaluation Date:	19940223
Evaluation Responsible Agency:	State
Found Violation:	Yes
Evaluation Type Description:	COMPLIANCE EVALUATION INSPECTION ON-SITE
Evaluation Responsible Person Identifier:	R1DKS
Evaluation Responsible Sub-Organization:	Not reported
Actual Return to Compliance Date:	19950612
Scheduled Compliance Date:	19950608
Date of Request:	Not reported
Date Response Received:	Not reported
Request Agency:	Not reported
Former Citation:	Not reported

Evaluation Date:	19940223
Evaluation Responsible Agency:	State
Found Violation:	Yes
Evaluation Type Description:	COMPLIANCE EVALUATION INSPECTION ON-SITE
Evaluation Responsible Person Identifier:	R1DKS

RAYTHEON TECHNOLOGIES CORP (Continued) **1000881153**

Evaluation Responsible Sub-Organization:	Not reported
Actual Return to Compliance Date:	19950612
Scheduled Compliance Date:	19950608
Date of Request:	Not reported
Date Response Received:	Not reported
Request Agency:	Not reported
Former Citation:	Not reported
Evaluation Date:	19971210
Evaluation Responsible Agency:	EPA
Found Violation:	Yes
Evaluation Type Description:	FOCUSED COMPLIANCE INSPECTION
Evaluation Responsible Person Identifier:	R1GL
Evaluation Responsible Sub-Organization:	Not reported
Actual Return to Compliance Date:	19991208
Scheduled Compliance Date:	Not reported
Date of Request:	Not reported
Date Response Received:	Not reported
Request Agency:	Not reported
Former Citation:	Not reported
Evaluation Date:	19971210
Evaluation Responsible Agency:	EPA
Found Violation:	Yes
Evaluation Type Description:	FOCUSED COMPLIANCE INSPECTION
Evaluation Responsible Person Identifier:	R1GL
Evaluation Responsible Sub-Organization:	Not reported
Actual Return to Compliance Date:	19991208
Scheduled Compliance Date:	Not reported
Date of Request:	Not reported
Date Response Received:	Not reported
Request Agency:	Not reported
Former Citation:	Not reported
Evaluation Date:	20090925
Evaluation Responsible Agency:	State
Found Violation:	No
Evaluation Type Description:	COMPLIANCE EVALUATION INSPECTION ON-SITE
Evaluation Responsible Person Identifier:	PSHCT
Evaluation Responsible Sub-Organization:	Not reported
Actual Return to Compliance Date:	Not reported
Scheduled Compliance Date:	Not reported
Date of Request:	Not reported
Date Response Received:	Not reported
Request Agency:	Not reported
Former Citation:	Not reported
Evaluation Date:	19940223
Evaluation Responsible Agency:	State
Found Violation:	Yes
Evaluation Type Description:	COMPLIANCE EVALUATION INSPECTION ON-SITE
Evaluation Responsible Person Identifier:	R1DKS
Evaluation Responsible Sub-Organization:	Not reported
Actual Return to Compliance Date:	19950612
Scheduled Compliance Date:	19950608
Date of Request:	Not reported
Date Response Received:	Not reported

RAYTHEON TECHNOLOGIES CORP (Continued) **1000881153**

Request Agency:	Not reported
Former Citation:	Not reported
Evaluation Date:	19910620
Evaluation Responsible Agency:	State
Found Violation:	Yes
Evaluation Type Description:	COMPLIANCE EVALUATION INSPECTION ON-SITE
Evaluation Responsible Person Identifier:	R1PH
Evaluation Responsible Sub-Organization:	Not reported
Actual Return to Compliance Date:	19940223
Scheduled Compliance Date:	Not reported
Date of Request:	Not reported
Date Response Received:	Not reported
Request Agency:	Not reported
Former Citation:	Not reported
Evaluation Date:	20130520
Evaluation Responsible Agency:	State
Found Violation:	Yes
Evaluation Type Description:	COMPLIANCE EVALUATION INSPECTION ON-SITE
Evaluation Responsible Person Identifier:	PSHCT
Evaluation Responsible Sub-Organization:	Not reported
Actual Return to Compliance Date:	20130520
Scheduled Compliance Date:	Not reported
Date of Request:	Not reported
Date Response Received:	Not reported
Request Agency:	Not reported
Former Citation:	Not reported
Evaluation Date:	19890302
Evaluation Responsible Agency:	EPA-Initiated Oversight/Observation/Training Actions
Found Violation:	Yes
Evaluation Type Description:	COMPLIANCE EVALUATION INSPECTION ON-SITE
Evaluation Responsible Person Identifier:	Not reported
Evaluation Responsible Sub-Organization:	Not reported
Actual Return to Compliance Date:	19940302
Scheduled Compliance Date:	Not reported
Date of Request:	Not reported
Date Response Received:	Not reported
Request Agency:	Not reported
Former Citation:	Not reported
Evaluation Date:	19910620
Evaluation Responsible Agency:	State
Found Violation:	Yes
Evaluation Type Description:	COMPLIANCE EVALUATION INSPECTION ON-SITE
Evaluation Responsible Person Identifier:	R1PH
Evaluation Responsible Sub-Organization:	Not reported
Actual Return to Compliance Date:	19940223
Scheduled Compliance Date:	Not reported
Date of Request:	Not reported
Date Response Received:	Not reported
Request Agency:	Not reported
Former Citation:	Not reported
Evaluation Date:	19971210
Evaluation Responsible Agency:	EPA

RAYTHEON TECHNOLOGIES CORP (Continued) **1000881153**

Found Violation:	Yes
Evaluation Type Description:	FOCUSED COMPLIANCE INSPECTION
Evaluation Responsible Person Identifier:	R1GL
Evaluation Responsible Sub-Organization:	Not reported
Actual Return to Compliance Date:	19991208
Scheduled Compliance Date:	Not reported
Date of Request:	Not reported
Date Response Received:	Not reported
Request Agency:	Not reported
Former Citation:	Not reported

Evaluation Date:	19971210
Evaluation Responsible Agency:	EPA
Found Violation:	Yes
Evaluation Type Description:	FOCUSED COMPLIANCE INSPECTION
Evaluation Responsible Person Identifier:	R1GL
Evaluation Responsible Sub-Organization:	Not reported
Actual Return to Compliance Date:	19991208
Scheduled Compliance Date:	Not reported
Date of Request:	Not reported
Date Response Received:	Not reported
Request Agency:	Not reported
Former Citation:	Not reported

Evaluation Date:	19890302
Evaluation Responsible Agency:	EPA-Initiated Oversight/Observation/Training Actions
Found Violation:	Yes
Evaluation Type Description:	COMPLIANCE EVALUATION INSPECTION ON-SITE
Evaluation Responsible Person Identifier:	Not reported
Evaluation Responsible Sub-Organization:	Not reported
Actual Return to Compliance Date:	19940302
Scheduled Compliance Date:	Not reported
Date of Request:	Not reported
Date Response Received:	Not reported
Request Agency:	Not reported
Former Citation:	Not reported

Evaluation Date:	19910620
Evaluation Responsible Agency:	State
Found Violation:	Yes
Evaluation Type Description:	COMPLIANCE EVALUATION INSPECTION ON-SITE
Evaluation Responsible Person Identifier:	R1PH
Evaluation Responsible Sub-Organization:	Not reported
Actual Return to Compliance Date:	19940223
Scheduled Compliance Date:	Not reported
Date of Request:	Not reported
Date Response Received:	Not reported
Request Agency:	Not reported
Former Citation:	Not reported

Evaluation Date:	19920527
Evaluation Responsible Agency:	State
Found Violation:	Yes
Evaluation Type Description:	COMPLIANCE EVALUATION INSPECTION ON-SITE
Evaluation Responsible Person Identifier:	R1BD
Evaluation Responsible Sub-Organization:	Not reported
Actual Return to Compliance Date:	19930406

RAYTHEON TECHNOLOGIES CORP (Continued) **1000881153**

Scheduled Compliance Date:	19930317
Date of Request:	Not reported
Date Response Received:	Not reported
Request Agency:	Not reported
Former Citation:	Not reported
Evaluation Date:	19940223
Evaluation Responsible Agency:	State
Found Violation:	Yes
Evaluation Type Description:	COMPLIANCE EVALUATION INSPECTION ON-SITE
Evaluation Responsible Person Identifier:	R1DKS
Evaluation Responsible Sub-Organization:	Not reported
Actual Return to Compliance Date:	19950612
Scheduled Compliance Date:	19950608
Date of Request:	Not reported
Date Response Received:	Not reported
Request Agency:	Not reported
Former Citation:	Not reported
Evaluation Date:	19890302
Evaluation Responsible Agency:	EPA-Initiated Oversight/Observation/Training Actions
Found Violation:	Yes
Evaluation Type Description:	COMPLIANCE EVALUATION INSPECTION ON-SITE
Evaluation Responsible Person Identifier:	Not reported
Evaluation Responsible Sub-Organization:	Not reported
Actual Return to Compliance Date:	19940302
Scheduled Compliance Date:	Not reported
Date of Request:	Not reported
Date Response Received:	Not reported
Request Agency:	Not reported
Former Citation:	Not reported
Evaluation Date:	19890302
Evaluation Responsible Agency:	EPA-Initiated Oversight/Observation/Training Actions
Found Violation:	Yes
Evaluation Type Description:	COMPLIANCE EVALUATION INSPECTION ON-SITE
Evaluation Responsible Person Identifier:	Not reported
Evaluation Responsible Sub-Organization:	Not reported
Actual Return to Compliance Date:	19940302
Scheduled Compliance Date:	Not reported
Date of Request:	Not reported
Date Response Received:	Not reported
Request Agency:	Not reported
Former Citation:	Not reported
Evaluation Date:	20170926
Evaluation Responsible Agency:	State
Found Violation:	No
Evaluation Type Description:	FINANCIAL RECORD REVIEW
Evaluation Responsible Person Identifier:	DKSCT
Evaluation Responsible Sub-Organization:	Not reported
Actual Return to Compliance Date:	Not reported
Scheduled Compliance Date:	Not reported
Date of Request:	Not reported
Date Response Received:	Not reported
Request Agency:	Not reported
Former Citation:	Not reported

RAYTHEON TECHNOLOGIES CORP (Continued) **1000881153**

Evaluation Date:	19920527
Evaluation Responsible Agency:	State
Found Violation:	Yes
Evaluation Type Description:	COMPLIANCE EVALUATION INSPECTION ON-SITE
Evaluation Responsible Person Identifier:	R1BD
Evaluation Responsible Sub-Organization:	Not reported
Actual Return to Compliance Date:	19930406
Scheduled Compliance Date:	19930317
Date of Request:	Not reported
Date Response Received:	Not reported
Request Agency:	Not reported
Former Citation:	Not reported

Evaluation Date:	19940223
Evaluation Responsible Agency:	State
Found Violation:	Yes
Evaluation Type Description:	COMPLIANCE EVALUATION INSPECTION ON-SITE
Evaluation Responsible Person Identifier:	R1DKS
Evaluation Responsible Sub-Organization:	Not reported
Actual Return to Compliance Date:	19950612
Scheduled Compliance Date:	19950608
Date of Request:	Not reported
Date Response Received:	Not reported
Request Agency:	Not reported
Former Citation:	Not reported

Evaluation Date:	20170926
Evaluation Responsible Agency:	State
Found Violation:	No
Evaluation Type Description:	COMPLIANCE EVALUATION INSPECTION ON-SITE
Evaluation Responsible Person Identifier:	DKSCT
Evaluation Responsible Sub-Organization:	Not reported
Actual Return to Compliance Date:	Not reported
Scheduled Compliance Date:	Not reported
Date of Request:	Not reported
Date Response Received:	Not reported
Request Agency:	Not reported
Former Citation:	Not reported

Evaluation Date:	19900809
Evaluation Responsible Agency:	EPA
Found Violation:	Yes
Evaluation Type Description:	COMPLIANCE EVALUATION INSPECTION ON-SITE
Evaluation Responsible Person Identifier:	Not reported
Evaluation Responsible Sub-Organization:	Not reported
Actual Return to Compliance Date:	19910620
Scheduled Compliance Date:	Not reported
Date of Request:	Not reported
Date Response Received:	Not reported
Request Agency:	Not reported
Former Citation:	Not reported

Evaluation Date:	20210928
Evaluation Responsible Agency:	State
Found Violation:	No
Evaluation Type Description:	COMPLIANCE EVALUATION INSPECTION ON-SITE
Evaluation Responsible Person Identifier:	DKSCT

RAYTHEON TECHNOLOGIES CORP (Continued) **1000881153**

Evaluation Responsible Sub-Organization:	Not reported
Actual Return to Compliance Date:	Not reported
Scheduled Compliance Date:	Not reported
Date of Request:	Not reported
Date Response Received:	Not reported
Request Agency:	Not reported
Former Citation:	Not reported

Evaluation Date:	20050518
Evaluation Responsible Agency:	State
Found Violation:	Yes
Evaluation Type Description:	COMPLIANCE EVALUATION INSPECTION ON-SITE
Evaluation Responsible Person Identifier:	CLHCT
Evaluation Responsible Sub-Organization:	Not reported
Actual Return to Compliance Date:	20050805
Scheduled Compliance Date:	Not reported
Date of Request:	Not reported
Date Response Received:	Not reported
Request Agency:	Not reported
Former Citation:	Not reported

Evaluation Date:	20130520
Evaluation Responsible Agency:	State
Found Violation:	No
Evaluation Type Description:	FINANCIAL RECORD REVIEW
Evaluation Responsible Person Identifier:	PSHCT
Evaluation Responsible Sub-Organization:	Not reported
Actual Return to Compliance Date:	Not reported
Scheduled Compliance Date:	Not reported
Date of Request:	Not reported
Date Response Received:	Not reported
Request Agency:	Not reported
Former Citation:	Not reported

Evaluation Date:	19890302
Evaluation Responsible Agency:	EPA-Initiated Oversight/Observation/Training Actions
Found Violation:	Yes
Evaluation Type Description:	COMPLIANCE EVALUATION INSPECTION ON-SITE
Evaluation Responsible Person Identifier:	Not reported
Evaluation Responsible Sub-Organization:	Not reported
Actual Return to Compliance Date:	19940302
Scheduled Compliance Date:	Not reported
Date of Request:	Not reported
Date Response Received:	Not reported
Request Agency:	Not reported
Former Citation:	Not reported

Evaluation Date:	19971210
Evaluation Responsible Agency:	EPA
Found Violation:	Yes
Evaluation Type Description:	FOCUSED COMPLIANCE INSPECTION
Evaluation Responsible Person Identifier:	R1GL
Evaluation Responsible Sub-Organization:	Not reported
Actual Return to Compliance Date:	19991208
Scheduled Compliance Date:	Not reported
Date of Request:	Not reported
Date Response Received:	Not reported

RAYTHEON TECHNOLOGIES CORP (Continued) **1000881153**

Request Agency:	Not reported
Former Citation:	Not reported
Evaluation Date:	20110504
Evaluation Responsible Agency:	State
Found Violation:	No
Evaluation Type Description:	FINANCIAL RECORD REVIEW
Evaluation Responsible Person Identifier:	MGCT
Evaluation Responsible Sub-Organization:	Not reported
Actual Return to Compliance Date:	Not reported
Scheduled Compliance Date:	Not reported
Date of Request:	Not reported
Date Response Received:	Not reported
Request Agency:	Not reported
Former Citation:	Not reported
Evaluation Date:	19910620
Evaluation Responsible Agency:	State
Found Violation:	Yes
Evaluation Type Description:	COMPLIANCE EVALUATION INSPECTION ON-SITE
Evaluation Responsible Person Identifier:	R1PH
Evaluation Responsible Sub-Organization:	Not reported
Actual Return to Compliance Date:	19940223
Scheduled Compliance Date:	Not reported
Date of Request:	Not reported
Date Response Received:	Not reported
Request Agency:	Not reported
Former Citation:	Not reported
Evaluation Date:	20150803
Evaluation Responsible Agency:	State
Found Violation:	No
Evaluation Type Description:	COMPLIANCE EVALUATION INSPECTION ON-SITE
Evaluation Responsible Person Identifier:	CLHCT
Evaluation Responsible Sub-Organization:	Not reported
Actual Return to Compliance Date:	Not reported
Scheduled Compliance Date:	Not reported
Date of Request:	Not reported
Date Response Received:	Not reported
Request Agency:	Not reported
Former Citation:	Not reported
Evaluation Date:	19890302
Evaluation Responsible Agency:	EPA-Initiated Oversight/Observation/Training Actions
Found Violation:	Yes
Evaluation Type Description:	COMPLIANCE EVALUATION INSPECTION ON-SITE
Evaluation Responsible Person Identifier:	Not reported
Evaluation Responsible Sub-Organization:	Not reported
Actual Return to Compliance Date:	19910620
Scheduled Compliance Date:	Not reported
Date of Request:	Not reported
Date Response Received:	Not reported
Request Agency:	Not reported
Former Citation:	Not reported
Evaluation Date:	19900809
Evaluation Responsible Agency:	EPA

RAYTHEON TECHNOLOGIES CORP (Continued) **1000881153**

Found Violation:	Yes
Evaluation Type Description:	COMPLIANCE EVALUATION INSPECTION ON-SITE
Evaluation Responsible Person Identifier:	Not reported
Evaluation Responsible Sub-Organization:	Not reported
Actual Return to Compliance Date:	19950809
Scheduled Compliance Date:	Not reported
Date of Request:	Not reported
Date Response Received:	Not reported
Request Agency:	Not reported
Former Citation:	Not reported

Evaluation Date:	19900809
Evaluation Responsible Agency:	EPA
Found Violation:	Yes
Evaluation Type Description:	COMPLIANCE EVALUATION INSPECTION ON-SITE
Evaluation Responsible Person Identifier:	Not reported
Evaluation Responsible Sub-Organization:	Not reported
Actual Return to Compliance Date:	19910620
Scheduled Compliance Date:	Not reported
Date of Request:	Not reported
Date Response Received:	Not reported
Request Agency:	Not reported
Former Citation:	Not reported

Evaluation Date:	19860929
Evaluation Responsible Agency:	State
Found Violation:	Yes
Evaluation Type Description:	COMPLIANCE EVALUATION INSPECTION ON-SITE
Evaluation Responsible Person Identifier:	Not reported
Evaluation Responsible Sub-Organization:	Not reported
Actual Return to Compliance Date:	19880909
Scheduled Compliance Date:	Not reported
Date of Request:	Not reported
Date Response Received:	Not reported
Request Agency:	Not reported
Former Citation:	Not reported

Evaluation Date:	19900809
Evaluation Responsible Agency:	EPA
Found Violation:	Yes
Evaluation Type Description:	COMPLIANCE EVALUATION INSPECTION ON-SITE
Evaluation Responsible Person Identifier:	Not reported
Evaluation Responsible Sub-Organization:	Not reported
Actual Return to Compliance Date:	19950809
Scheduled Compliance Date:	Not reported
Date of Request:	Not reported
Date Response Received:	Not reported
Request Agency:	Not reported
Former Citation:	Not reported

Evaluation Date:	19890302
Evaluation Responsible Agency:	EPA-Initiated Oversight/Observation/Training Actions
Found Violation:	Yes
Evaluation Type Description:	COMPLIANCE EVALUATION INSPECTION ON-SITE
Evaluation Responsible Person Identifier:	Not reported
Evaluation Responsible Sub-Organization:	Not reported
Actual Return to Compliance Date:	19910620

RAYTHEON TECHNOLOGIES CORP (Continued) **1000881153**

Scheduled Compliance Date:	Not reported
Date of Request:	Not reported
Date Response Received:	Not reported
Request Agency:	Not reported
Former Citation:	Not reported
Evaluation Date:	19950612
Evaluation Responsible Agency:	State
Found Violation:	No
Evaluation Type Description:	COMPLIANCE SCHEDULE EVALUATION
Evaluation Responsible Person Identifier:	R1SLZ
Evaluation Responsible Sub-Organization:	Not reported
Actual Return to Compliance Date:	Not reported
Scheduled Compliance Date:	Not reported
Date of Request:	Not reported
Date Response Received:	Not reported
Request Agency:	Not reported
Former Citation:	Not reported
Evaluation Date:	19940223
Evaluation Responsible Agency:	State
Found Violation:	Yes
Evaluation Type Description:	COMPLIANCE EVALUATION INSPECTION ON-SITE
Evaluation Responsible Person Identifier:	R1DKS
Evaluation Responsible Sub-Organization:	Not reported
Actual Return to Compliance Date:	19950612
Scheduled Compliance Date:	19950608
Date of Request:	Not reported
Date Response Received:	Not reported
Request Agency:	Not reported
Former Citation:	Not reported
Evaluation Date:	19890302
Evaluation Responsible Agency:	EPA-Initiated Oversight/Observation/Training Actions
Found Violation:	Yes
Evaluation Type Description:	COMPLIANCE EVALUATION INSPECTION ON-SITE
Evaluation Responsible Person Identifier:	Not reported
Evaluation Responsible Sub-Organization:	Not reported
Actual Return to Compliance Date:	19900809
Scheduled Compliance Date:	Not reported
Date of Request:	Not reported
Date Response Received:	Not reported
Request Agency:	Not reported
Former Citation:	Not reported
Evaluation Date:	19860929
Evaluation Responsible Agency:	State
Found Violation:	Yes
Evaluation Type Description:	COMPLIANCE EVALUATION INSPECTION ON-SITE
Evaluation Responsible Person Identifier:	Not reported
Evaluation Responsible Sub-Organization:	Not reported
Actual Return to Compliance Date:	19880909
Scheduled Compliance Date:	Not reported
Date of Request:	Not reported
Date Response Received:	Not reported
Request Agency:	Not reported
Former Citation:	Not reported

RAYTHEON TECHNOLOGIES CORP (Continued) **1000881153**

Evaluation Date:	19840605
Evaluation Responsible Agency:	State
Found Violation:	Yes
Evaluation Type Description:	COMPLIANCE EVALUATION INSPECTION ON-SITE
Evaluation Responsible Person Identifier:	Not reported
Evaluation Responsible Sub-Organization:	Not reported
Actual Return to Compliance Date:	19850711
Scheduled Compliance Date:	Not reported
Date of Request:	Not reported
Date Response Received:	Not reported
Request Agency:	Not reported
Former Citation:	Not reported

Evaluation Date:	19971210
Evaluation Responsible Agency:	EPA
Found Violation:	Yes
Evaluation Type Description:	FOCUSED COMPLIANCE INSPECTION
Evaluation Responsible Person Identifier:	R1GL
Evaluation Responsible Sub-Organization:	Not reported
Actual Return to Compliance Date:	19991208
Scheduled Compliance Date:	Not reported
Date of Request:	Not reported
Date Response Received:	Not reported
Request Agency:	Not reported
Former Citation:	Not reported

Evaluation Date:	19870909
Evaluation Responsible Agency:	State
Found Violation:	Yes
Evaluation Type Description:	COMPLIANCE EVALUATION INSPECTION ON-SITE
Evaluation Responsible Person Identifier:	Not reported
Evaluation Responsible Sub-Organization:	Not reported
Actual Return to Compliance Date:	19900809
Scheduled Compliance Date:	Not reported
Date of Request:	Not reported
Date Response Received:	Not reported
Request Agency:	Not reported
Former Citation:	Not reported

Evaluation Date:	19870204
Evaluation Responsible Agency:	EPA-Initiated Oversight/Observation/Training Actions
Found Violation:	No
Evaluation Type Description:	COMPLIANCE EVALUATION INSPECTION ON-SITE
Evaluation Responsible Person Identifier:	Not reported
Evaluation Responsible Sub-Organization:	Not reported
Actual Return to Compliance Date:	Not reported
Scheduled Compliance Date:	Not reported
Date of Request:	Not reported
Date Response Received:	Not reported
Request Agency:	Not reported
Former Citation:	Not reported

Evaluation Date:	19971210
Evaluation Responsible Agency:	EPA
Found Violation:	Yes
Evaluation Type Description:	FOCUSED COMPLIANCE INSPECTION
Evaluation Responsible Person Identifier:	R1GL

RAYTHEON TECHNOLOGIES CORP (Continued) **1000881153**

Evaluation Responsible Sub-Organization:	Not reported
Actual Return to Compliance Date:	19991208
Scheduled Compliance Date:	Not reported
Date of Request:	Not reported
Date Response Received:	Not reported
Request Agency:	Not reported
Former Citation:	Not reported

Evaluation Date:	19890302
Evaluation Responsible Agency:	EPA-Initiated Oversight/Observation/Training Actions
Found Violation:	Yes
Evaluation Type Description:	COMPLIANCE EVALUATION INSPECTION ON-SITE
Evaluation Responsible Person Identifier:	Not reported
Evaluation Responsible Sub-Organization:	Not reported
Actual Return to Compliance Date:	19900809
Scheduled Compliance Date:	Not reported
Date of Request:	Not reported
Date Response Received:	Not reported
Request Agency:	Not reported
Former Citation:	Not reported

Evaluation Date:	19971210
Evaluation Responsible Agency:	EPA
Found Violation:	Yes
Evaluation Type Description:	FOCUSED COMPLIANCE INSPECTION
Evaluation Responsible Person Identifier:	R1GL
Evaluation Responsible Sub-Organization:	Not reported
Actual Return to Compliance Date:	19991208
Scheduled Compliance Date:	Not reported
Date of Request:	Not reported
Date Response Received:	Not reported
Request Agency:	Not reported
Former Citation:	Not reported

Evaluation Date:	19940223
Evaluation Responsible Agency:	State
Found Violation:	Yes
Evaluation Type Description:	COMPLIANCE EVALUATION INSPECTION ON-SITE
Evaluation Responsible Person Identifier:	R1DKS
Evaluation Responsible Sub-Organization:	Not reported
Actual Return to Compliance Date:	19950612
Scheduled Compliance Date:	19950608
Date of Request:	Not reported
Date Response Received:	Not reported
Request Agency:	Not reported
Former Citation:	Not reported

Evaluation Date:	19971210
Evaluation Responsible Agency:	EPA
Found Violation:	Yes
Evaluation Type Description:	FOCUSED COMPLIANCE INSPECTION
Evaluation Responsible Person Identifier:	R1GL
Evaluation Responsible Sub-Organization:	Not reported
Actual Return to Compliance Date:	19991208
Scheduled Compliance Date:	Not reported
Date of Request:	Not reported
Date Response Received:	Not reported

RAYTHEON TECHNOLOGIES CORP (Continued) **1000881153**

Request Agency:	Not reported
Former Citation:	Not reported
Evaluation Date:	19920527
Evaluation Responsible Agency:	State
Found Violation:	Yes
Evaluation Type Description:	COMPLIANCE EVALUATION INSPECTION ON-SITE
Evaluation Responsible Person Identifier:	R1BD
Evaluation Responsible Sub-Organization:	Not reported
Actual Return to Compliance Date:	19930406
Scheduled Compliance Date:	19930317
Date of Request:	Not reported
Date Response Received:	Not reported
Request Agency:	Not reported
Former Citation:	Not reported
Evaluation Date:	20070806
Evaluation Responsible Agency:	State
Found Violation:	Undetermined
Evaluation Type Description:	COMPLIANCE EVALUATION INSPECTION ON-SITE
Evaluation Responsible Person Identifier:	Not reported
Evaluation Responsible Sub-Organization:	Not reported
Actual Return to Compliance Date:	Not reported
Scheduled Compliance Date:	Not reported
Date of Request:	Not reported
Date Response Received:	Not reported
Request Agency:	Not reported
Former Citation:	Not reported

RAYTHEON TECHNOLOGIES CORP (Continued) **1000881153**

US INST CONTROLS:

Name:	RAYTHEON TECHNOLOGIES CORP
Address:	400 MAIN ST
Address 2:	Not reported
City,State,Zip:	EAST HARTFORD, CT 06118
EPA ID:	CTD990672081
Action Name:	Not reported
Action ID:	Not reported
Operable Unit:	Not reported
Actual Date:	Not reported
Contaminated Media:	Not reported
Event Code:	CA772PR
Contact Name:	RUSSELL T WARD
Contact Telephone:	860-565-4050
Event:	INSTITUTIONAL CONTROLS ESTABLISHED-PROPRIETARY CONTROL
Federal Facility:	Not reported
Fiscal Year:	Not reported
NPL Status:	Not reported
Superfund Alternative Agreement:	Not reported
Latitude:	Not reported
Longitude:	Not reported

US FIN ASSUR:

Name:	RAYTHEON TECHNOLOGIES CORP
Address:	400 MAIN ST
City,State,Zip:	EAST HARTFORD, CT 06118
EPA ID:	CTD990672081
County:	Not reported
Mechanism type:	L
Mechanism Type Description:	LETTER OF CREDIT
Cost estimate:	2241902
Face value:	13800000
Effective date:	2017-04-27 00:00:00
Provider:	BANK OF TOKYO-MITSUBISHI UFJ
EPA region:	1

Name:	RAYTHEON TECHNOLOGIES CORP
Address:	400 MAIN ST
City,State,Zip:	EAST HARTFORD, CT 06118
EPA ID:	CTD990672081
County:	Not reported
Mechanism type:	X
Mechanism Type Description:	STANDBY TRUST FUND
Cost estimate:	2152462
Face value:	0
Effective date:	2007-04-30 00:00:00
Provider:	UNITED BANK OF CALIFORNIA, N.A.
EPA region:	1

Name:	RAYTHEON TECHNOLOGIES CORP
Address:	400 MAIN ST
City,State,Zip:	EAST HARTFORD, CT 06118
EPA ID:	CTD990672081
County:	Not reported
Mechanism type:	L
Mechanism Type Description:	LETTER OF CREDIT

RAYTHEON TECHNOLOGIES CORP (Continued) **1000881153**

Cost estimate: 2412393
Face value: 13800000
Effective date: 2019-03-26 00:00:00
Provider: BANK OF TOKYO-MITSUBISHI UFJ
EPA region: 1

Name: RAYTHEON TECHNOLOGIES CORP
Address: 400 MAIN ST
City,State,Zip: EAST HARTFORD, CT 06118
EPA ID: CTD990672081
County: Not reported
Mechanism type: L
Mechanism Type Description: LETTER OF CREDIT
Cost estimate: 2152462
Face value: 13000000
Effective date: 2007-04-30 00:00:00
Provider: BANK OF TOKYO-MITSUBISHI UFJ
EPA region: 1

Name: RAYTHEON TECHNOLOGIES CORP
Address: 400 MAIN ST
City,State,Zip: EAST HARTFORD, CT 06118
EPA ID: CTD990672081
County: Not reported
Mechanism type: X
Mechanism Type Description: STANDBY TRUST FUND
Cost estimate: 2072950
Face value: 0
Effective date: 2007-04-30 00:00:00
Provider: UNITED BANK OF CALIFORNIA, N.A.
EPA region: 1

Name: RAYTHEON TECHNOLOGIES CORP
Address: 400 MAIN ST
City,State,Zip: EAST HARTFORD, CT 06118
EPA ID: CTD990672081
County: Not reported
Mechanism type: L
Mechanism Type Description: LETTER OF CREDIT
Cost estimate: 2072950
Face value: 13000000
Effective date: 2007-04-30 00:00:00
Provider: BANK OF TOKYO-MITSUBISHI UFJ
EPA region: 1

Name: RAYTHEON TECHNOLOGIES CORP
Address: 400 MAIN ST
City,State,Zip: EAST HARTFORD, CT 06118
EPA ID: CTD990672081
County: Not reported
Mechanism type: X
Mechanism Type Description: STANDBY TRUST FUND
Cost estimate: 5144569
Face value: 0
Effective date: 2007-04-30 00:00:00
Provider: UNITED BANK OF CALIFORNIA, N.A.
EPA region: 1

RAYTHEON TECHNOLOGIES CORP (Continued) **1000881153**

Name: RAYTHEON TECHNOLOGIES CORP
Address: 400 MAIN ST
City,State,Zip: EAST HARTFORD, CT 06118
EPA ID: CTD990672081
County: Not reported
Mechanism type: L
Mechanism Type Description: LETTER OF CREDIT
Cost estimate: 5144569
Face value: 13800000
Effective date: 2019-03-26 00:00:00
Provider: BANK OF TOKYO-MITSUBISHI UFJ
EPA region: 1

Name: RAYTHEON TECHNOLOGIES CORP
Address: 400 MAIN ST
City,State,Zip: EAST HARTFORD, CT 06118
EPA ID: CTD990672081
County: Not reported
Mechanism type: X
Mechanism Type Description: STANDBY TRUST FUND
Cost estimate: 5083566
Face value: 0
Effective date: 2007-04-30 00:00:00
Provider: UNITED BANK OF CALIFORNIA, N.A.
EPA region: 1

Name: RAYTHEON TECHNOLOGIES CORP
Address: 400 MAIN ST
City,State,Zip: EAST HARTFORD, CT 06118
EPA ID: CTD990672081
County: Not reported
Mechanism type: L
Mechanism Type Description: LETTER OF CREDIT
Cost estimate: 5083566
Face value: 13800000
Effective date: 2019-03-26 00:00:00
Provider: BANK OF TOKYO-MITSUBISHI UFJ
EPA region: 1

Name: RAYTHEON TECHNOLOGIES CORP
Address: 400 MAIN ST
City,State,Zip: EAST HARTFORD, CT 06118
EPA ID: CTD990672081
County: Not reported
Mechanism type: X
Mechanism Type Description: STANDBY TRUST FUND
Cost estimate: 4724296
Face value: 0
Effective date: 2007-04-30 00:00:00
Provider: UNITED BANK OF CALIFORNIA, N.A.
EPA region: 1

Name: RAYTHEON TECHNOLOGIES CORP
Address: 400 MAIN ST
City,State,Zip: EAST HARTFORD, CT 06118
EPA ID: CTD990672081
County: Not reported

RAYTHEON TECHNOLOGIES CORP (Continued) **1000881153**

Mechanism type: L
Mechanism Type Description: LETTER OF CREDIT
Cost estimate: 4724296
Face value: 13800000
Effective date: 2017-04-27 00:00:00
Provider: BANK OF TOKYO-MITSUBISHI UFJ
EPA region: 1

Name: RAYTHEON TECHNOLOGIES CORP
Address: 400 MAIN ST
City,State,Zip: EAST HARTFORD, CT 06118
EPA ID: CTD990672081
County: Not reported
Mechanism type: X
Mechanism Type Description: STANDBY TRUST FUND
Cost estimate: 4535822
Face value: 0
Effective date: 2007-04-30 00:00:00
Provider: UNITED BANK OF CALIFORNIA, N.A.
EPA region: 1

Name: RAYTHEON TECHNOLOGIES CORP
Address: 400 MAIN ST
City,State,Zip: EAST HARTFORD, CT 06118
EPA ID: CTD990672081
County: Not reported
Mechanism type: L
Mechanism Type Description: LETTER OF CREDIT
Cost estimate: 4535822
Face value: 13000000
Effective date: 2007-04-30 00:00:00
Provider: BANK OF TOKYO-MITSUBISHI UFJ
EPA region: 1

Name: RAYTHEON TECHNOLOGIES CORP
Address: 400 MAIN ST
City,State,Zip: EAST HARTFORD, CT 06118
EPA ID: CTD990672081
County: Not reported
Mechanism type: L
Mechanism Type Description: LETTER OF CREDIT
Cost estimate: 4368268
Face value: 13000000
Effective date: 2007-04-30 00:00:00
Provider: BANK OF TOKYO-MITSUBISHI UFJ
EPA region: 1

Name: RAYTHEON TECHNOLOGIES CORP
Address: 400 MAIN ST
City,State,Zip: EAST HARTFORD, CT 06118
EPA ID: CTD990672081
County: Not reported
Mechanism type: S
Mechanism Type Description: SURETY BOND GUARANTEEING PERFORMANCE
Cost estimate: 8000000
Face value: 8000000
Effective date: 2011-03-31 00:00:00

RAYTHEON TECHNOLOGIES CORP (Continued) **1000881153**

Provider:	WESTCHESTER FIRE INSURANCE CO
EPA region:	1
Name:	RAYTHEON TECHNOLOGIES CORP
Address:	400 MAIN ST
City,State,Zip:	EAST HARTFORD, CT 06118
EPA ID:	CTD990672081
County:	Not reported
Mechanism type:	X
Mechanism Type Description:	STANDBY TRUST FUND
Cost estimate:	8000000
Face value:	0
Effective date:	2007-04-30 00:00:00
Provider:	UNITED BANK OF CALIFORNIA, N.A.
EPA region:	1
Name:	RAYTHEON TECHNOLOGIES CORP
Address:	400 MAIN ST
City,State,Zip:	EAST HARTFORD, CT 06118
EPA ID:	CTD990672081
County:	Not reported
Mechanism type:	L
Mechanism Type Description:	LETTER OF CREDIT
Cost estimate:	5522250
Face value:	6921900
Effective date:	2009-03-23 00:00:00
Provider:	BANK OF TOKYO-MITSUBISHI UFJ
EPA region:	1
Name:	RAYTHEON TECHNOLOGIES CORP
Address:	400 MAIN ST
City,State,Zip:	EAST HARTFORD, CT 06118
EPA ID:	CTD990672081
County:	Not reported
Mechanism type:	L
Mechanism Type Description:	LETTER OF CREDIT
Cost estimate:	2844250
Face value:	6921900
Effective date:	2009-03-23 00:00:00
Provider:	BANK OF TOKYO-MITSUBISHI UFJ
EPA region:	1
Name:	RAYTHEON TECHNOLOGIES CORP
Address:	400 MAIN ST
City,State,Zip:	EAST HARTFORD, CT 06118
EPA ID:	CTD990672081
County:	Not reported
Mechanism type:	L
Mechanism Type Description:	LETTER OF CREDIT
Cost estimate:	2869250
Face value:	6921900
Effective date:	2009-03-23 00:00:00
Provider:	BANK OF TOKYO-MITSUBISHI UFJ
EPA region:	1
Name:	RAYTHEON TECHNOLOGIES CORP
Address:	400 MAIN ST

RAYTHEON TECHNOLOGIES CORP (Continued) **1000881153**

City,State,Zip: EAST HARTFORD, CT 06118
EPA ID: CTD990672081
County: Not reported
Mechanism type: X
Mechanism Type Description: STANDBY TRUST FUND
Cost estimate: 2869250
Face value: 0
Effective date: 2007-04-30 00:00:00
Provider: UNITED BANK OF CALIFORNIA, N.A.
EPA region: 1

Name: RAYTHEON TECHNOLOGIES CORP
Address: 400 MAIN ST
City,State,Zip: EAST HARTFORD, CT 06118
EPA ID: CTD990672081
County: Not reported
Mechanism type: L
Mechanism Type Description: LETTER OF CREDIT
Cost estimate: 2850337
Face value: 6921900
Effective date: 2009-03-23 00:00:00
Provider: BANK OF TOKYO-MITSUBISHI UFJ
EPA region: 1

Name: RAYTHEON TECHNOLOGIES CORP
Address: 400 MAIN ST
City,State,Zip: EAST HARTFORD, CT 06118
EPA ID: CTD990672081
County: Not reported
Mechanism type: X
Mechanism Type Description: STANDBY TRUST FUND
Cost estimate: 2850337
Face value: 0
Effective date: 2007-04-30 00:00:00
Provider: UNITED BANK OF CALIFORNIA, N.A.
EPA region: 1

Name: RAYTHEON TECHNOLOGIES CORP
Address: 400 MAIN ST
City,State,Zip: EAST HARTFORD, CT 06118
EPA ID: CTD990672081
County: Not reported
Mechanism type: X
Mechanism Type Description: STANDBY TRUST FUND
Cost estimate: 5768200
Face value: 0
Effective date: 2007-04-30 00:00:00
Provider: UNITED BANK OF CALIFORNIA, N.A.
EPA region: 1

Name: RAYTHEON TECHNOLOGIES CORP
Address: 400 MAIN ST
City,State,Zip: EAST HARTFORD, CT 06118
EPA ID: CTD990672081
County: Not reported
Mechanism type: X
Mechanism Type Description: STANDBY TRUST FUND

RAYTHEON TECHNOLOGIES CORP (Continued) **1000881153**

Cost estimate: 2441342
Face value: 0
Effective date: 2007-04-30 00:00:00
Provider: UNITED BANK OF CALIFORNIA, N.A.
EPA region: 1

Name: RAYTHEON TECHNOLOGIES CORP
Address: 400 MAIN ST
City,State,Zip: EAST HARTFORD, CT 06118
EPA ID: CTD990672081
County: Not reported
Mechanism type: L
Mechanism Type Description: LETTER OF CREDIT
Cost estimate: 2441342
Face value: 13800000
Effective date: 2019-03-26 00:00:00
Provider: BANK OF TOKYO-MITSUBISHI UFJ
EPA region: 1

Name: RAYTHEON TECHNOLOGIES CORP
Address: 400 MAIN ST
City,State,Zip: EAST HARTFORD, CT 06118
EPA ID: CTD990672081
County: Not reported
Mechanism type: X
Mechanism Type Description: STANDBY TRUST FUND
Cost estimate: 2412393
Face value: 0
Effective date: 2007-04-30 00:00:00
Provider: UNITED BANK OF CALIFORNIA, N.A.
EPA region: 1

Name: RAYTHEON TECHNOLOGIES CORP
Address: 400 MAIN ST
City,State,Zip: EAST HARTFORD, CT 06118
EPA ID: CTD990672081
County: Not reported
Mechanism type: X
Mechanism Type Description: STANDBY TRUST FUND
Cost estimate: 2241902
Face value: 0
Effective date: 2007-04-30 00:00:00
Provider: UNITED BANK OF CALIFORNIA, N.A.
EPA region: 1

2020 COR ACTION:
EPA ID: CTD990672081
Region: 1
Action: Not reported

PADS:
Name: UNITED TECH PRATT & WHITNEY
Address: 400 MAIN ST
Address 2: Not reported
City,State,Zip: EAST HARTFORD, CT 06108
EDR ID: 1000881153

RAYTHEON TECHNOLOGIES CORP (Continued) **1000881153**

EPAID:	CTD990672081
Region:	1
Generator:	Y
Storer:	N
Disposer:	N
Transporter:	N
Smelter:	N
Research Facility:	N
Mailing Address:	400 MAIN ST
Mailing Address 2:	Not reported
Mailing City:	EAST HARTFORD
Mailing State:	CT
Mailing Zip:	06108
Mailing Country:	US
Owner Name:	UNITED TECHNOLOGIES PRATT & WH
Certification Date:	03/26/1990
Contact Name:	SCOTT SINGER
Contact Title:	Not reported
Contact Telephone:	203-565-3514
Contact Text:	Not reported
Contact Email:	Not reported

HIST FTTS INSP:

Inspection Number:	198911221003 1
Region:	01
Inspection Date:	Not reported
Inspector:	MCCONNELL
Violation occurred:	Yes
Investigation Type:	Section 6 PCB Federal Conducted
Investigation Reason:	For Cause, Violation
Legislation Code:	TSCA
Facility Function:	User

CT Financial Assurance 1:

Name:	UNITED TECHNOLOGIES CORPORATION
Address:	400 MAIN ST
City,State,Zip:	EAST HARTFORD, CT 06118
Region:	1
I.D. NUMBER:	CTD990672081
Regulatory Requirement:	Third Party Liability
FA Released:	FALSE
Cost Estimate:	$8,000,000.00
Cost Estimate Date:	2012-03-20 00:00:00
Instrument Type:	Surety Bond
Value:	$8,000,000.00
Effective Date:	2011-03-31 00:00:00
Expiration/Anniversary Date:	Not reported
Submission Status:	Most Recent
Compliance Status:	Compliant
Issuing Institution:	WESTCHESTER FIRE INSURANCE CO

Name:	UNITED TECHNOLOGIES CORPORATION
Address:	400 MAIN ST
City,State,Zip:	EAST HARTFORD, CT 06118
Region:	1

RAYTHEON TECHNOLOGIES CORP (Continued) **1000881153**

I.D. NUMBER:	CTD990672081
Regulatory Requirement:	Corrective Action
FA Released:	FALSE
Cost Estimate:	$5,522,250.00
Cost Estimate Date:	2022-03-15 00:00:00
Instrument Type:	Letter of Credit
Value:	$6,921,900.00
Effective Date:	2007-03-31 00:00:00
Expiration/Anniversary Date:	31-Mar
Submission Status:	Most Recent
Compliance Status:	Compliant
Issuing Institution:	BANK OF TOKYO MITSUBISHI UFJ LTD
Name:	UNITED TECHNOLOGIES CORPORATION
Address:	400 MAIN ST
City,State,Zip:	EAST HARTFORD, CT 06118
Region:	1
I.D. NUMBER:	CTD990672081
Regulatory Requirement:	Closure
FA Released:	FALSE
Cost Estimate:	$5,144,569.00
Cost Estimate Date:	2022-03-24 00:00:00
Instrument Type:	Letter of Credit
Value:	$13,800,000.00
Effective Date:	2007-04-30 00:00:00
Expiration/Anniversary Date:	30-Apr
Submission Status:	Most Recent
Compliance Status:	Compliant
Issuing Institution:	Bank of Tokyo-Mitsubishi UFJ
Name:	UNITED TECHNOLOGIES CORPORATION
Address:	400 MAIN ST
City,State,Zip:	EAST HARTFORD, CT 06118
Region:	1
I.D. NUMBER:	CTD990672081
Regulatory Requirement:	Post-Closure
FA Released:	FALSE
Cost Estimate:	$2,441,342.00
Cost Estimate Date:	2022-03-24 00:00:00
Instrument Type:	Letter of Credit
Value:	$13,800,000.00
Effective Date:	2007-04-30 00:00:00
Expiration/Anniversary Date:	30-Apr
Submission Status:	Most Recent
Compliance Status:	Compliant
Issuing Institution:	Bank of Tokyo-Mitsubishi UFJ

RI MANIFEST:

Name:	PRATT
Address:	400 MAIN ST
City,State,Zip:	EAST HARTFORD, CT 06108
EPA Id:	CTD990672081
GEN Cert Date:	6/21/1989
Manifest Document Number:	CTC0159575
Waste Description:	CYANIDE MIX
TSDF Id:	RID980906986
TSDF Name:	ETICAM

RAYTHEON TECHNOLOGIES CORP (Continued) **1000881153**

Qty:	36120
WT/Vol Units:	P
TSDF Date:	Not reported
Transporter 2 Id:	Not reported
Item Number:	1
Transporter 2 Name:	Not reported
Transporter Name 2:	CL H
Transporter EPAID:	MAD039322250
Transporter Receipt Date:	Not reported
Number Of Containers:	0
Container Type:	Not reported
Waste Code1:	F007
Waste Code2:	Not reported
Waste Code3:	Not reported
Waste Code4:	Not reported
Waste Code5:	Not reported
Waste Code6:	Not reported
Fee Exempt Code:	Not reported
Comment:	Not reported
Transporter Name 2:	Not reported
Company Permit Number:	Not reported
Year:	Not reported
Quarter:	Not reported
Transporter Contact Name:	Not reported
Transporter Contact Email:	Not reported
Filing Date:	Not reported
Total Fee:	Not reported
Billing Name:	Not reported
Paid Date:	Not reported
Paid Time:	Not reported
Facility Receipt Date:	Not reported
Fee:	Not reported
Manifest Created Date:	Not reported
Manifest Updated Date:	Not reported

RI MANIFEST:

Transporter Receipt Date:	Not reported
Number Of Containers:	0
Container Type:	Not reported
Waste Code1:	F007
Waste Code2:	Not reported
Waste Code3:	Not reported
Waste Code4:	Not reported
Waste Code5:	Not reported
Waste Code6:	Not reported
Comment:	Not reported
Fee Exempt Code:	Not reported
TSDF Name:	ETICAM
TSDF Id:	RID980906986
Transporter Name 2:	Not reported
Company Permit Number:	Not reported
Year:	Not reported
EPA ID:	CTD990672081
Manifest Docket Number:	CTC0159575
Quarter:	Not reported
Waste Description:	CYANIDE MIX
Transporter Contact Name:	Not reported
Quantity:	36120

RAYTHEON TECHNOLOGIES CORP (Continued) **1000881153**

Transporter Contact Email:	Not reported
WT/Vol Units:	P
Filing Date:	Not reported
Total Fee:	Not reported
Item Number:	1
Transporter Name:	CL H
Billing Name:	Not reported
Transporter EPA ID:	MAD039322250
Date Paid:	Not reported
Time Paid:	Not reported
GEN Cert Date:	6/21/1989
Facility Receipt Date:	Not reported
Fee:	Not reported
Transporter 2 Receipt Date:	Not reported
Manifest Created Date:	Not reported
TSDF Receipt Date:	Not reported
Transporter 2 ID:	Not reported
Manifest Updated Date:	Not reported
Transporter Receipt Date:	Not reported
Number Of Containers:	0
Container Type:	Not reported
Waste Code1:	F007
Waste Code2:	Not reported
Waste Code3:	Not reported
Waste Code4:	Not reported
Waste Code5:	Not reported
Waste Code6:	Not reported
Comment:	Not reported
Fee Exempt Code:	Not reported
TSDF Name:	ETICAM
TSDF Id:	RID980906986
Transporter Name 2:	Not reported
Company Permit Number:	Not reported
Year:	Not reported
EPA ID:	CTD990672081
Manifest Docket Number:	CTC0159575
Quarter:	Not reported
Waste Description:	CYANIDE MIX
Transporter Contact Name:	Not reported
Quantity:	36120
Transporter Contact Email:	Not reported
WT/Vol Units:	P
Filing Date:	Not reported
Total Fee:	Not reported
Item Number:	1
Transporter Name:	CL H
Billing Name:	Not reported
Transporter EPA ID:	MAD039322250
Date Paid:	Not reported
Time Paid:	Not reported
GEN Cert Date:	6/21/1989
Facility Receipt Date:	Not reported
Fee:	Not reported
Transporter 2 Receipt Date:	Not reported
Manifest Created Date:	Not reported
TSDF Receipt Date:	Not reported

RAYTHEON TECHNOLOGIES CORP (Continued) **1000881153**

Transporter 2 ID: Not reported
Manifest Updated Date: Not reported

NY MANIFEST:
Name: PRATT & WHITNEY
Address: 400 MAIN STREET
City,State,Zip: EAST HARTFORD, CT 06108
Country: USA
EPA ID: CTD990672081
Facility Status: Not reported
Location Address 1: 400 MAIN ST
Code: BP
Location Address 2: Not reported
Total Tanks: Not reported
Location City: EAST HARTFORD
Location State: CT
Location Zip: 06108
Location Zip 4: 0968

NY MANIFEST:
EPAID: CTD990672081
Mailing Name: PRATT & WHITNEY
Mailing Contact: WILLIAM A CHUDZIK
Mailing Address 1: 400 MAIN ST
Mailing Address 2: Not reported
Mailing City: EAST HARTFORD
Mailing State: CT
Mailing Zip: 06108
Mailing Zip 4: 0968
Mailing Country: USA
Mailing Phone: 2035654887

NY MANIFEST:
Document ID: Not reported
Manifest Status: Not reported
seq: Not reported
Year: 2018
Trans1 State ID: CTD021816889
Trans2 State ID: Not reported
Generator Ship Date: 12/28/2011
Trans1 Recv Date: 12/28/2011
Trans2 Recv Date: Not reported
TSD Site Recv Date: 12/29/2011
Part A Recv Date: Not reported
Part B Recv Date: Not reported
Generator EPA ID: CTD990672081
Trans1 EPA ID: Not reported
Trans2 EPA ID: Not reported
TSDF ID 1: NYD049836679
TSDF ID 2: Not reported
Manifest Tracking Number: 007960349JJK
Import Indicator: N
Export Indicator: N
Discr Quantity Indicator: Y
Discr Type Indicator: N
Discr Residue Indicator: N

RAYTHEON TECHNOLOGIES CORP (Continued) **1000881153**

Discr Partial Reject Indicator:	N
Discr Full Reject Indicator:	N
Manifest Ref Number:	Not reported
Alt Facility RCRA ID:	Not reported
Alt Facility Sign Date:	Not reported
MGMT Method Type Code:	H132
Waste Code:	Not reported
Waste Code:	Not reported
Waste Code:	Not reported
Waste Code:	Not reported
Waste Code:	Not reported
Waste Code:	Not reported
Quantity:	10442
Units:	K - Kilograms (2.2 pounds)
Number of Containers:	1
Container Type:	CM - Metal boxes, cases, roll-offs
Handling Method:	L Landfill.
Specific Gravity:	1
Waste Code:	B007
Waste Code 1_2:	Not reported
Waste Code 1_3:	Not reported
Waste Code 1_4:	Not reported
Waste Code 1_5:	Not reported
Waste Code 1_6:	Not reported

229
NNW
1/2-1
0.943 mi.
4979 ft.

Relative:
Lower

Actual:
15 ft.

COLTSVILLE HERITAGE PARK INC **1000840930**
140 HUYSHOPE AVENUE **CTD001157106**
HARTFORD, CT 06102

SEMS-ARCHIVE
CORRACTS
RCRA-TSDF
US INST CONTROLS
RCRA NonGen / NLR
2020 COR ACTION
ICIS
US AIRS
RI MANIFEST

SEMS Archive:

Site ID:	0102364
EPA ID:	CTD001157106
Name:	COLTSVILLE HERITAGE PARK INC
Address:	140 HUYSHOPE AVENUE
Address 2:	Not reported
City,State,Zip:	HARTFORD, CT 06102
Cong District:	01
FIPS Code:	09003
FF:	N
NPL:	Not on the NPL
Non NPL Status:	Deferred to RCRA (Subtitle C)

SEMS Archive Detail:

Region:	01
Site ID:	0102364
EPA ID:	CTD001157106
Site Name:	COLTSVILLE HERITAGE PARK INC
NPL:	N
FF:	N
OU:	00
Action Code:	VS

COLTSVILLE HERITAGE PARK INC (Continued) **1000840930**

Action Name: ARCH SITE
SEQ: 1
Start Date: Not reported
Finish Date: 1996-01-25 05:00:00
Qual: Not reported
Current Action Lead: EPA Perf In-Hse

Region: 01
Site ID: 0102364
EPA ID: CTD001157106
Site Name: COLTSVILLE HERITAGE PARK INC
NPL: N
FF: N
OU: 00
Action Code: DS
Action Name: DISCVRY
SEQ: 1
Start Date: 1991-07-26 04:00:00
Finish Date: 1991-07-26 04:00:00
Qual: Not reported
Current Action Lead: EPA Perf

Region: 01
Site ID: 0102364
EPA ID: CTD001157106
Site Name: COLTSVILLE HERITAGE PARK INC
NPL: N
FF: N
OU: 00
Action Code: PA
Action Name: PA
SEQ: 1
Start Date: Not reported
Finish Date: 1992-07-07 04:00:00
Qual: D
Current Action Lead: EPA Perf

CORRACTS:
Name: COLTSVILLE REDEVELOPMENT COMPANY LLC
Address: 140 HUYSHOPE AVE
Address 2: Not reported
EPA ID: CTD001157106
Area Name: ENTIRE FACILITY
Corrective Action: RFA COMPLETED-ASSESSMENT WAS A PA-PLUS
Actual Date: 19920707
Air Release Indicator: Not reported
Groundwater Release Indicator: Not reported
Soil Release Indicator: Not reported
Surface Water Release Indicator: Not reported

Name: COLTSVILLE REDEVELOPMENT COMPANY LLC
Address: 140 HUYSHOPE AVE
Address 2: Not reported
EPA ID: CTD001157106
Area Name: ENTIRE FACILITY
Corrective Action: CA PRIORITIZATION-HIGH CA PRIORITY

COLTSVILLE HERITAGE PARK INC (Continued) **1000840930**

Actual Date: 19920708
Air Release Indicator: Not reported
Groundwater Release Indicator: Not reported
Soil Release Indicator: Not reported
Surface Water Release Indicator: Not reported

Name: COLTSVILLE REDEVELOPMENT COMPANY LLC
Address: 140 HUYSHOPE AVE
Address 2: Not reported
EPA ID: CTD001157106
Area Name: ENTIRE FACILITY
Corrective Action: INVESTIGATION PROGRESS REPORTS RECEIVED
Actual Date: 20150203
Air Release Indicator: Not reported
Groundwater Release Indicator: Not reported
Soil Release Indicator: Not reported
Surface Water Release Indicator: Not reported

Name: COLTSVILLE REDEVELOPMENT COMPANY LLC
Address: 140 HUYSHOPE AVE
Address 2: Not reported
EPA ID: CTD001157106
Area Name: ENTIRE FACILITY
Corrective Action: HUMAN EXPOSURES CONTROLLED DETERMINATION-YES, APPLICABLE AS OF THIS DATE
Actual Date: 20031022
Air Release Indicator: Not reported
Groundwater Release Indicator: Not reported
Soil Release Indicator: Not reported
Surface Water Release Indicator: Not reported

Name: COLTSVILLE REDEVELOPMENT COMPANY LLC
Address: 140 HUYSHOPE AVE
Address 2: Not reported
EPA ID: CTD001157106
Area Name: ENTIRE FACILITY
Corrective Action: INSTITUTIONAL CONTROLS ESTABLISHED-GOVERNMENTAL CONTROL
Actual Date: 19960412
Air Release Indicator: Not reported
Groundwater Release Indicator: Not reported
Soil Release Indicator: Not reported
Surface Water Release Indicator: Not reported

Name: COLTSVILLE REDEVELOPMENT COMPANY LLC
Address: 140 HUYSHOPE AVE
Address 2: Not reported
EPA ID: CTD001157106
Area Name: ENTIRE FACILITY
Corrective Action: INVESTIGATION IMPOSITION
Actual Date: 19900327
Air Release Indicator: Not reported
Groundwater Release Indicator: Not reported
Soil Release Indicator: Not reported
Surface Water Release Indicator: Not reported

Name: COLTSVILLE REDEVELOPMENT COMPANY LLC
Address: 140 HUYSHOPE AVE

COLTSVILLE HERITAGE PARK INC (Continued) **1000840930**

Address 2: Not reported
EPA ID: CTD001157106
Area Name: ENTIRE FACILITY
Corrective Action: INVESTIGATION WORKPLAN RECEIVED
Actual Date: 19990222
Air Release Indicator: Not reported
Groundwater Release Indicator: Not reported
Soil Release Indicator: Not reported
Surface Water Release Indicator: Not reported

Name: COLTSVILLE REDEVELOPMENT COMPANY LLC
Address: 140 HUYSHOPE AVE
Address 2: Not reported
EPA ID: CTD001157106
Area Name: ENTIRE FACILITY
Corrective Action: REMEDY DECISION
Actual Date: 20200930
Air Release Indicator: Not reported
Groundwater Release Indicator: Not reported
Soil Release Indicator: Not reported
Surface Water Release Indicator: Not reported

Name: COLTSVILLE REDEVELOPMENT COMPANY LLC
Address: 140 HUYSHOPE AVE
Address 2: Not reported
EPA ID: CTD001157106
Area Name: ENTIRE FACILITY
Corrective Action: REMEDY CONSTRUCTION-REMEDY CONSTRUCTED
Actual Date: 20210608
Air Release Indicator: Not reported
Groundwater Release Indicator: Not reported
Soil Release Indicator: Not reported
Surface Water Release Indicator: Not reported

Name: COLTSVILLE REDEVELOPMENT COMPANY LLC
Address: 140 HUYSHOPE AVE
Address 2: Not reported
EPA ID: CTD001157106
Area Name: ENTIRE FACILITY
Corrective Action: RELEASE TO GW CONTROLLED DETERMINATION-YES, APPLICABLE AS OF THIS DATE
Actual Date: 20200930
Air Release Indicator: Not reported
Groundwater Release Indicator: Not reported
Soil Release Indicator: Not reported
Surface Water Release Indicator: Not reported

Name: COLTSVILLE REDEVELOPMENT COMPANY LLC
Address: 140 HUYSHOPE AVE
Address 2: Not reported
EPA ID: CTD001157106
Area Name: FORMER TRANSFORMER AREA
Corrective Action: ENGINEERING CONTROLS ESTABLISHED-NON-GROUNDWATER CONTROL
Actual Date: 20111230
Air Release Indicator: Not reported
Groundwater Release Indicator: Not reported
Soil Release Indicator: Y
Surface Water Release Indicator: Not reported

COLTSVILLE HERITAGE PARK INC (Continued) **1000840930**

Click this hyperlink while viewing on your computer to access
4 additional CORRACTS: record(s) in the EDR Site Report.

RCRA TSDF:

Treatment Storage and Disposal Type:	Storage, Treatment
Full Enforcement Universe:	Not reported
Corrective Action Workload Universe:	Yes
Permit Renewals Workload Universe:	Not reported
Permit Workload Universe:	Not reported
Permit Progress Universe:	Storage, Treatment
Post-Closure Workload Universe:	Not reported
Closure Workload Universe:	Not reported
Operating TSDF Universe:	Not reported
Commercial TSD Indicator:	No
Active Site Fed-Reg Treatment Storage and Disposal Facility:	Not reported
Active Site Converter Treatment storage and Disposal Facility:	Not reported
Active Site State-Reg Treatment Storage and Disposal Facility:	Not reported
TSDFs Potentially Subject to CA Under 3004 (u)/(v) Universe:	No
TSDFs Only Subject to CA under Discretionary Auth Universe:	Yes

US INST CONTROLS:

Name:	COLTSVILLE REDEVELOPMENT COMPANY LLC
Address:	140 HUYSHOPE AVE
Address 2:	Not reported
City,State,Zip:	HARTFORD, CT 06106
EPA ID:	CTD001157106
Action Name:	Not reported
Action ID:	Not reported
Operable Unit:	Not reported
Actual Date:	Not reported
Contaminated Media:	Not reported
Event Code:	CA772GC
Contact Name:	PETER WIESCHENBURG
Contact Telephone:	860-522-7127
Event:	INSTITUTIONAL CONTROLS ESTABLISHED-GOVERNMENTAL CONTROL
Federal Facility:	Not reported
Fiscal Year:	Not reported
NPL Status:	Not reported
Superfund Alternative Agreement:	Not reported
Latitude:	Not reported
Longitude:	Not reported

RCRA Listings:

Date Form Received by Agency:	20190305
Handler Name:	COLTSVILLE REDEVELOPMENT COMPANY LLC
Handler Address:	140 HUYSHOPE AVE
Handler City,State,Zip:	HARTFORD, CT 06106
EPA ID:	CTD001157106
Contact Name:	PETER WIESCHENBURG
Contact Address:	140 HUYSHOPE AVE
Contact City,State,Zip:	HARTFORD, CT 06106
Contact Telephone:	860-522-7127
Contact Fax:	Not reported
Contact Email:	Not reported
Contact Title:	Not reported

COLTSVILLE HERITAGE PARK INC (Continued) **1000840930**

EPA Region:	01
Land Type:	Private
Federal Waste Generator Description:	Not a generator, verified
Non-Notifier:	Not reported
Biennial Report Cycle:	Not reported
Accessibility:	Not reported
Active Site Indicator:	Corrective Action Activities
State District Owner:	Not reported
State District:	Not reported
Mailing Address:	HUYSHOPE AVE
Mailing City,State,Zip:	HARTFORD, CT 06106
Owner Name:	COLTSVILLE REDEVELOPMENT COMPANY LLC
Owner Type:	Private
Operator Name:	COLTSVILLE HERTIAGE PARK
Operator Type:	Private
Short-Term Generator Activity:	No
Importer Activity:	No
Mixed Waste Generator:	No
Transporter Activity:	No
Transfer Facility Activity:	No
Recycler Activity with Storage:	No
Small Quantity On-Site Burner Exemption:	No
Smelting Melting and Refining Furnace Exemption:	No
Underground Injection Control:	No
Off-Site Waste Receipt:	No
Universal Waste Indicator:	No
Universal Waste Destination Facility:	No
Federal Universal Waste:	No
Active Site Fed-Reg Treatment Storage and Disposal Facility:	Not reported
Active Site Converter Treatment storage and Disposal Facility:	Not reported
Active Site State-Reg Treatment Storage and Disposal Facility:	Not reported
Active Site State-Reg Handler:	---
Federal Facility Indicator:	Not reported
Hazardous Secondary Material Indicator:	NN
Sub-Part K Indicator:	Not reported
Commercial TSD Indicator:	No
Treatment Storage and Disposal Type:	Storage, Treatment
2018 GPRA Permit Baseline:	Accomplished
2018 GPRA Renewals Baseline:	Not on the Baseline
Permit Renewals Workload Universe:	Not reported
Permit Workload Universe:	Not reported
Permit Progress Universe:	Storage, Treatment
Post-Closure Workload Universe:	Not reported
Closure Workload Universe:	Not reported
202 GPRA Corrective Action Baseline:	Yes
Corrective Action Workload Universe:	Yes
Subject to Corrective Action Universe:	Yes
Non-TSDFs Where RCRA CA has Been Imposed Universe:	No
TSDFs Potentially Subject to CA Under 3004 (u)/(v) Universe:	No
TSDFs Only Subject to CA under Discretionary Auth Universe:	Yes
Corrective Action Priority Ranking:	High
Environmental Control Indicator:	Yes
Institutional Control Indicator:	Yes
Human Exposure Controls Indicator:	Yes
Groundwater Controls Indicator:	Yes
Operating TSDF Universe:	Not reported
Full Enforcement Universe:	Not reported

COLTSVILLE HERITAGE PARK INC (Continued) **1000840930**

Significant Non-Complier Universe:	No
Unaddressed Significant Non-Complier Universe:	No
Addressed Significant Non-Complier Universe:	No
Significant Non-Complier With a Compliance Schedule Universe:	No
Financial Assurance Required:	Not reported
Handler Date of Last Change:	20190305
Recognized Trader-Importer:	No
Recognized Trader-Exporter:	No
Importer of Spent Lead Acid Batteries:	No
Exporter of Spent Lead Acid Batteries:	No
Recycler Activity Without Storage:	No
Manifest Broker:	No
Sub-Part P Indicator:	No

Hazardous Waste Summary:

Waste Code: D001
Waste Description: IGNITABLE WASTE

Waste Code: F001
Waste Description: THE FOLLOWING SPENT HALOGENATED SOLVENTS USED IN DEGREASING: TETRACHLOROETHYLENE, TRICHLORETHYLENE, METHYLENE CHLORIDE, 1,1,1-TRICHLOROETHANE, CARBON TETRACHLORIDE AND CHLORINATED FLUOROCARBONS; ALL SPENT SOLVENT MIXTURES/BLENDS USED IN DEGREASING CONTAINING, BEFORE USE, A TOTAL OF TEN PERCENT OR MORE (BY VOLUME) OF ONE OR MORE OF THE ABOVE HALOGENATED SOLVENTS OR THOSE SOLVENTS LISTED IN F002, F004, AND F005; AND STILL BOTTOMS FROM THE RECOVERY OF THESE SPENT SOLVENTS AND SPENT SOLVENT MIXTURES.

Waste Code: F006
Waste Description: WASTEWATER TREATMENT SLUDGES FROM ELECTROPLATING OPERATIONS, EXCEPT FROM THE FOLLOWING PROCESSES: (1) SULFURIC ACID ANODIZING OF ALUMINUM; (2) TIN PLATING ON CARBON STEEL; (3) ZINC PLATING (SEGREGATED BASIS) ON CARBON STEEL; (4) ALUMINUM OR ZINC-ALUMINUM PLATING ON CARBON STEEL; (5) CLEANING/STRIPPING ASSOCIATED WITH TIN, ZINC, AND ALUMINUM PLATING ON CARBON STEEL; AND (6) CHEMICAL ETCHING AND MILLING OF ALUMINUM.

Waste Code: F007
Waste Description: SPENT CYANIDE PLATING BATH SOLUTIONS FROM ELECTROPLATING OPERATIONS.

Waste Code: F008
Waste Description: PLATING BATH RESIDUES FROM THE BOTTOM OF PLATING BATHS FROM ELECTROPLATING OPERATIONS IN WHICH CYANIDES ARE USED IN THE PROCESS.

Waste Code: F009
Waste Description: SPENT STRIPPING AND CLEANING BATH SOLUTIONS FROM ELECTROPLATING OPERATIONS IN WHICH CYANIDES ARE USED IN THE PROCESS.

Waste Code: F010
Waste Description: QUENCHING BATH RESIDUES FROM OIL BATHS FROM METAL HEAT TREATING OPERATIONS IN WHICH CYANIDES ARE USED IN THE PROCESS.

Waste Code: F011
Waste Description: SPENT CYANIDE SOLUTIONS FROM SLAT BATH POT CLEANING FROM METAL HEAT TREATING OPERATIONS.

COLTSVILLE HERITAGE PARK INC (Continued) **1000840930**

Waste Code: F012
Waste Description: QUENCHING WASTEWATER TREATMENT SLUDGES FROM METAL HEAT TREATING OPERATIONS IN WHICH CYANIDES ARE USED IN THE PROCESS.

Handler - Owner Operator:
Owner/Operator Indicator: Operator
Owner/Operator Name: COLTSVILLE HERTIAGE PARK
Legal Status: Private
Date Became Current: Not reported
Date Ended Current: Not reported
Owner/Operator Address: 140 HUYSHOPE AVE
Owner/Operator City,State,Zip: HARTFORD, CT 06106
Owner/Operator Telephone: 860-522-7127
Owner/Operator Telephone Ext: Not reported
Owner/Operator Fax: Not reported
Owner/Operator Email: Not reported

Owner/Operator Indicator: Owner
Owner/Operator Name: COLTSVILLE REDEVELOPMENT COMPANY LLC
Legal Status: Private
Date Became Current: Not reported
Date Ended Current: Not reported
Owner/Operator Address: 140 HUYSHOPE
Owner/Operator City,State,Zip: HARTFORD, CT 06106
Owner/Operator Telephone: Not reported
Owner/Operator Telephone Ext: Not reported
Owner/Operator Fax: Not reported
Owner/Operator Email: Not reported

Owner/Operator Indicator: Owner
Owner/Operator Name: COLTSVILLE HERITAGE PARK INC
Legal Status: Private
Date Became Current: Not reported
Date Ended Current: Not reported
Owner/Operator Address: 140 HUYSHOPE AVE
Owner/Operator City,State,Zip: HARTFORD, CT 06106
Owner/Operator Telephone: 860-522-7127
Owner/Operator Telephone Ext: Not reported
Owner/Operator Fax: Not reported
Owner/Operator Email: Not reported

Owner/Operator Indicator: Operator
Owner/Operator Name: COLTSVILLE HERTIAGE PARK
Legal Status: Private
Date Became Current: Not reported
Date Ended Current: Not reported
Owner/Operator Address: 140 HUYSHOPE AVE
Owner/Operator City,State,Zip: HARTFORD, CT 06106
Owner/Operator Telephone: 860-522-7127
Owner/Operator Telephone Ext: Not reported
Owner/Operator Fax: Not reported
Owner/Operator Email: Not reported

Historic Generators:
Receive Date: 19801119
Handler Name: COLTSVILLE HERITAGE PARK INC

COLTSVILLE HERITAGE PARK INC (Continued) **1000840930**

Federal Waste Generator Description:	Not a generator, verified
State District Owner:	Not reported
Large Quantity Handler of Universal Waste:	No
Recognized Trader Importer:	No
Recognized Trader Exporter:	No
Spent Lead Acid Battery Importer:	No
Spent Lead Acid Battery Exporter:	No
Current Record:	No
Non Storage Recycler Activity:	Not reported
Electronic Manifest Broker:	Not reported

Receive Date:	19800818
Handler Name:	COLTSVILLE HERITAGE PARK INC
Federal Waste Generator Description:	Not a generator, verified
State District Owner:	Not reported
Large Quantity Handler of Universal Waste:	No
Recognized Trader Importer:	No
Recognized Trader Exporter:	No
Spent Lead Acid Battery Importer:	No
Spent Lead Acid Battery Exporter:	No
Current Record:	No
Non Storage Recycler Activity:	Not reported
Electronic Manifest Broker:	Not reported

Receive Date:	19800818
Handler Name:	COLTSVILLE HERITAGE PARK INC
Federal Waste Generator Description:	Large Quantity Generator
State District Owner:	Not reported
Large Quantity Handler of Universal Waste:	No
Recognized Trader Importer:	No
Recognized Trader Exporter:	No
Spent Lead Acid Battery Importer:	No
Spent Lead Acid Battery Exporter:	No
Current Record:	No
Non Storage Recycler Activity:	Not reported
Electronic Manifest Broker:	Not reported

Receive Date:	20190305
Handler Name:	COLTSVILLE REDEVELOPMENT COMPANY LLC
Federal Waste Generator Description:	Not a generator, verified
State District Owner:	Not reported
Large Quantity Handler of Universal Waste:	No
Recognized Trader Importer:	No
Recognized Trader Exporter:	No
Spent Lead Acid Battery Importer:	No
Spent Lead Acid Battery Exporter:	No
Current Record:	Yes
Non Storage Recycler Activity:	No
Electronic Manifest Broker:	No

Receive Date:	19910129
Handler Name:	COLT INDUSTRIES FIREARMS DIV
Federal Waste Generator Description:	Large Quantity Generator
State District Owner:	Not reported
Large Quantity Handler of Universal Waste:	No
Recognized Trader Importer:	No
Recognized Trader Exporter:	No

COLTSVILLE HERITAGE PARK INC (Continued) **1000840930**

Spent Lead Acid Battery Importer: No
Spent Lead Acid Battery Exporter: No
Current Record: No
Non Storage Recycler Activity: Not reported
Electronic Manifest Broker: Not reported

Receive Date: 19920228
Handler Name: COLT MANUFACTURING CO INC
Federal Waste Generator Description: Large Quantity Generator
State District Owner: Not reported
Large Quantity Handler of Universal Waste: No
Recognized Trader Importer: No
Recognized Trader Exporter: No
Spent Lead Acid Battery Importer: No
Spent Lead Acid Battery Exporter: No
Current Record: No
Non Storage Recycler Activity: Not reported
Electronic Manifest Broker: Not reported

Receive Date: 19940301
Handler Name: COLT MANUFACTURING CO INC
Federal Waste Generator Description: Large Quantity Generator
State District Owner: Not reported
Large Quantity Handler of Universal Waste: No
Recognized Trader Importer: No
Recognized Trader Exporter: No
Spent Lead Acid Battery Importer: No
Spent Lead Acid Battery Exporter: No
Current Record: No
Non Storage Recycler Activity: Not reported
Electronic Manifest Broker: Not reported

Receive Date: 19960227
Handler Name: COLT MFG INC.
Federal Waste Generator Description: Large Quantity Generator
State District Owner: Not reported
Large Quantity Handler of Universal Waste: No
Recognized Trader Importer: No
Recognized Trader Exporter: No
Spent Lead Acid Battery Importer: No
Spent Lead Acid Battery Exporter: No
Current Record: No
Non Storage Recycler Activity: Not reported
Electronic Manifest Broker: Not reported

List of NAICS Codes and Descriptions:
NAICS Code: 332994
NAICS Description: SMALL ARMS MANUFACTURING

Facility Has Received Notices of Violation:
Found Violation: Yes
Agency Which Determined Violation: State
Violation Short Description: Generators - General
Date Violation was Determined: 19920413
Actual Return to Compliance Date: 19931230
Return to Compliance Qualifier: Observed

COLTSVILLE HERITAGE PARK INC (Continued) **1000840930**

Violation Responsible Agency: State
Scheduled Compliance Date: 19920808
Enforcement Identifier: 000
Date of Enforcement Action: 19920708
Enforcement Responsible Agency: State
Enforcement Docket Number: Not reported
Enforcement Attorney: Not reported
Corrective Action Component: No
Appeal Initiated Date: Not reported
Appeal Resolution Date: Not reported
Disposition Status Date: Not reported
Disposition Status: Not reported
Disposition Status Description: Not reported
Consent/Final Order Sequence Number:Not reported
Consent/Final Order Respondent Name: Not reported
Consent/Final Order Lead Agency: Not reported
Enforcement Type: WRITTEN INFORMAL
Enforcement Responsible Person: R1CWF
Enforcement Responsible Sub-Organization: Not reported
SEP Sequence Number: Not reported
SEP Expenditure Amount: Not reported
SEP Scheduled Completion Date: Not reported
SEP Actual Date: Not reported
SEP Defaulted Date: Not reported
SEP Type: Not reported
SEP Type Description: Not reported
Proposed Amount: Not reported
Final Monetary Amount: Not reported
Paid Amount: Not reported
Final Count: Not reported
Final Amount: Not reported

Found Violation: Yes
Agency Which Determined Violation: State
Violation Short Description: TSD - General
Date Violation was Determined: 19860618
Actual Return to Compliance Date: 19920413
Return to Compliance Qualifier: Observed
Violation Responsible Agency: State
Scheduled Compliance Date: Not reported
Enforcement Identifier: 007
Date of Enforcement Action: 19881026
Enforcement Responsible Agency: EPA
Enforcement Docket Number: Not reported
Enforcement Attorney: Not reported
Corrective Action Component: No
Appeal Initiated Date: Not reported
Appeal Resolution Date: Not reported
Disposition Status Date: Not reported
Disposition Status: Not reported
Disposition Status Description: Not reported
Consent/Final Order Sequence Number:Not reported
Consent/Final Order Respondent Name: Not reported
Consent/Final Order Lead Agency: Not reported
Enforcement Type: WRITTEN INFORMAL
Enforcement Responsible Person: Not reported
Enforcement Responsible Sub-Organization: Not reported

COLTSVILLE HERITAGE PARK INC (Continued) **1000840930**

SEP Sequence Number:	Not reported
SEP Expenditure Amount:	Not reported
SEP Scheduled Completion Date:	Not reported
SEP Actual Date:	Not reported
SEP Defaulted Date:	Not reported
SEP Type:	Not reported
SEP Type Description:	Not reported
Proposed Amount:	Not reported
Final Monetary Amount:	Not reported
Paid Amount:	Not reported
Final Count:	Not reported
Final Amount:	Not reported
Found Violation:	Yes
Agency Which Determined Violation:	EPA
Violation Short Description:	Generators - Exports
Date Violation was Determined:	19910424
Actual Return to Compliance Date:	19960424
Return to Compliance Qualifier:	Not Resolved
Violation Responsible Agency:	EPA
Scheduled Compliance Date:	Not reported
Enforcement Identifier:	000
Date of Enforcement Action:	19940823
Enforcement Responsible Agency:	EPA
Enforcement Docket Number:	I-91-1114
Enforcement Attorney:	R1JS
Corrective Action Component:	No
Appeal Initiated Date:	Not reported
Appeal Resolution Date:	Not reported
Disposition Status Date:	Not reported
Disposition Status:	Not reported
Disposition Status Description:	Not reported
Consent/Final Order Sequence Number:	Not reported
Consent/Final Order Respondent Name:	Not reported
Consent/Final Order Lead Agency:	Not reported
Enforcement Type:	FINAL 3008(A) COMPLIANCE ORDER
Enforcement Responsible Person:	KBR01
Enforcement Responsible Sub-Organization:	Not reported
SEP Sequence Number:	Not reported
SEP Expenditure Amount:	Not reported
SEP Scheduled Completion Date:	Not reported
SEP Actual Date:	Not reported
SEP Defaulted Date:	Not reported
SEP Type:	Not reported
SEP Type Description:	Not reported
Proposed Amount:	Not reported
Final Monetary Amount:	4200
Paid Amount:	Not reported
Final Count:	1
Final Amount:	4200
Found Violation:	Yes
Agency Which Determined Violation:	State
Violation Short Description:	LDR - General
Date Violation was Determined:	19920413
Actual Return to Compliance Date:	19931108
Return to Compliance Qualifier:	Observed

COLTSVILLE HERITAGE PARK INC (Continued) **1000840930**

Violation Responsible Agency:	State
Scheduled Compliance Date:	Not reported
Enforcement Identifier:	Not reported
Date of Enforcement Action:	Not reported
Enforcement Responsible Agency:	Not reported
Enforcement Docket Number:	Not reported
Enforcement Attorney:	Not reported
Corrective Action Component:	Not reported
Appeal Initiated Date:	Not reported
Appeal Resolution Date:	Not reported
Disposition Status Date:	Not reported
Disposition Status:	Not reported
Disposition Status Description:	Not reported
Consent/Final Order Sequence Number:	Not reported
Consent/Final Order Respondent Name:	Not reported
Consent/Final Order Lead Agency:	Not reported
Enforcement Type:	Not reported
Enforcement Responsible Person:	Not reported
Enforcement Responsible Sub-Organization:	Not reported
SEP Sequence Number:	Not reported
SEP Expenditure Amount:	Not reported
SEP Scheduled Completion Date:	Not reported
SEP Actual Date:	Not reported
SEP Defaulted Date:	Not reported
SEP Type:	Not reported
SEP Type Description:	Not reported
Proposed Amount:	Not reported
Final Monetary Amount:	Not reported
Paid Amount:	Not reported
Final Count:	Not reported
Final Amount:	Not reported

Found Violation:	Yes
Agency Which Determined Violation:	State
Violation Short Description:	TSD - Closure/Post-Closure
Date Violation was Determined:	19900807
Actual Return to Compliance Date:	19920413
Return to Compliance Qualifier:	Observed
Violation Responsible Agency:	State
Scheduled Compliance Date:	Not reported
Enforcement Identifier:	Not reported
Date of Enforcement Action:	Not reported
Enforcement Responsible Agency:	Not reported
Enforcement Docket Number:	Not reported
Enforcement Attorney:	Not reported
Corrective Action Component:	Not reported
Appeal Initiated Date:	Not reported
Appeal Resolution Date:	Not reported
Disposition Status Date:	Not reported
Disposition Status:	Not reported
Disposition Status Description:	Not reported
Consent/Final Order Sequence Number:	Not reported
Consent/Final Order Respondent Name:	Not reported
Consent/Final Order Lead Agency:	Not reported
Enforcement Type:	Not reported
Enforcement Responsible Person:	Not reported
Enforcement Responsible Sub-Organization:	Not reported

COLTSVILLE HERITAGE PARK INC (Continued) **1000840930**

SEP Sequence Number: Not reported
SEP Expenditure Amount: Not reported
SEP Scheduled Completion Date: Not reported
SEP Actual Date: Not reported
SEP Defaulted Date: Not reported
SEP Type: Not reported
SEP Type Description: Not reported
Proposed Amount: Not reported
Final Monetary Amount: Not reported
Paid Amount: Not reported
Final Count: Not reported
Final Amount: Not reported

Found Violation: Yes
Agency Which Determined Violation: State
Violation Short Description: TSD - General
Date Violation was Determined: 19860618
Actual Return to Compliance Date: 19920413
Return to Compliance Qualifier: Observed
Violation Responsible Agency: State
Scheduled Compliance Date: Not reported
Enforcement Identifier: Not reported
Date of Enforcement Action: Not reported
Enforcement Responsible Agency: Not reported
Enforcement Docket Number: Not reported
Enforcement Attorney: Not reported
Corrective Action Component: Not reported
Appeal Initiated Date: Not reported
Appeal Resolution Date: Not reported
Disposition Status Date: Not reported
Disposition Status: Not reported
Disposition Status Description: Not reported
Consent/Final Order Sequence Number: Not reported
Consent/Final Order Respondent Name: Not reported
Consent/Final Order Lead Agency: Not reported
Enforcement Type: Not reported
Enforcement Responsible Person: Not reported
Enforcement Responsible Sub-Organization: Not reported
SEP Sequence Number: Not reported
SEP Expenditure Amount: Not reported
SEP Scheduled Completion Date: Not reported
SEP Actual Date: Not reported
SEP Defaulted Date: Not reported
SEP Type: Not reported
SEP Type Description: Not reported
Proposed Amount: Not reported
Final Monetary Amount: Not reported
Paid Amount: Not reported
Final Count: Not reported
Final Amount: Not reported

Found Violation: Yes
Agency Which Determined Violation: EPA
Violation Short Description: Generators - Exports
Date Violation was Determined: 19910424
Actual Return to Compliance Date: 19960424
Return to Compliance Qualifier: Not Resolved

COLTSVILLE HERITAGE PARK INC (Continued) **1000840930**

Violation Responsible Agency:	EPA
Scheduled Compliance Date:	Not reported
Enforcement Identifier:	000
Date of Enforcement Action:	19910925
Enforcement Responsible Agency:	EPA
Enforcement Docket Number:	Not reported
Enforcement Attorney:	Not reported
Corrective Action Component:	No
Appeal Initiated Date:	Not reported
Appeal Resolution Date:	Not reported
Disposition Status Date:	Not reported
Disposition Status:	Not reported
Disposition Status Description:	Not reported
Consent/Final Order Sequence Number:	Not reported
Consent/Final Order Respondent Name:	Not reported
Consent/Final Order Lead Agency:	Not reported
Enforcement Type:	INITIAL 3008(A) COMPLIANCE
Enforcement Responsible Person:	R1KR
Enforcement Responsible Sub-Organization:	Not reported
SEP Sequence Number:	Not reported
SEP Expenditure Amount:	Not reported
SEP Scheduled Completion Date:	Not reported
SEP Actual Date:	Not reported
SEP Defaulted Date:	Not reported
SEP Type:	Not reported
SEP Type Description:	Not reported
Proposed Amount:	18375
Final Monetary Amount:	Not reported
Paid Amount:	Not reported
Final Count:	Not reported
Final Amount:	Not reported

Found Violation:	Yes
Agency Which Determined Violation:	State
Violation Short Description:	TSD - General
Date Violation was Determined:	19860618
Actual Return to Compliance Date:	19920413
Return to Compliance Qualifier:	Observed
Violation Responsible Agency:	State
Scheduled Compliance Date:	Not reported
Enforcement Identifier:	Not reported
Date of Enforcement Action:	Not reported
Enforcement Responsible Agency:	Not reported
Enforcement Docket Number:	Not reported
Enforcement Attorney:	Not reported
Corrective Action Component:	Not reported
Appeal Initiated Date:	Not reported
Appeal Resolution Date:	Not reported
Disposition Status Date:	Not reported
Disposition Status:	Not reported
Disposition Status Description:	Not reported
Consent/Final Order Sequence Number:	Not reported
Consent/Final Order Respondent Name:	Not reported
Consent/Final Order Lead Agency:	Not reported
Enforcement Type:	Not reported
Enforcement Responsible Person:	Not reported
Enforcement Responsible Sub-Organization:	Not reported

COLTSVILLE HERITAGE PARK INC (Continued) **1000840930**

SEP Sequence Number:	Not reported
SEP Expenditure Amount:	Not reported
SEP Scheduled Completion Date:	Not reported
SEP Actual Date:	Not reported
SEP Defaulted Date:	Not reported
SEP Type:	Not reported
SEP Type Description:	Not reported
Proposed Amount:	Not reported
Final Monetary Amount:	Not reported
Paid Amount:	Not reported
Final Count:	Not reported
Final Amount:	Not reported
Found Violation:	Yes
Agency Which Determined Violation:	State
Violation Short Description:	TSD - General
Date Violation was Determined:	19860618
Actual Return to Compliance Date:	19920413
Return to Compliance Qualifier:	Observed
Violation Responsible Agency:	State
Scheduled Compliance Date:	Not reported
Enforcement Identifier:	007
Date of Enforcement Action:	19881026
Enforcement Responsible Agency:	EPA
Enforcement Docket Number:	Not reported
Enforcement Attorney:	Not reported
Corrective Action Component:	No
Appeal Initiated Date:	Not reported
Appeal Resolution Date:	Not reported
Disposition Status Date:	Not reported
Disposition Status:	Not reported
Disposition Status Description:	Not reported
Consent/Final Order Sequence Number:	Not reported
Consent/Final Order Respondent Name:	Not reported
Consent/Final Order Lead Agency:	Not reported
Enforcement Type:	WRITTEN INFORMAL
Enforcement Responsible Person:	Not reported
Enforcement Responsible Sub-Organization:	Not reported
SEP Sequence Number:	Not reported
SEP Expenditure Amount:	Not reported
SEP Scheduled Completion Date:	Not reported
SEP Actual Date:	Not reported
SEP Defaulted Date:	Not reported
SEP Type:	Not reported
SEP Type Description:	Not reported
Proposed Amount:	Not reported
Final Monetary Amount:	Not reported
Paid Amount:	Not reported
Final Count:	Not reported
Final Amount:	Not reported
Found Violation:	No
Agency Which Determined Violation:	Not reported
Violation Short Description:	Not reported
Date Violation was Determined:	Not reported
Actual Return to Compliance Date:	Not reported
Return to Compliance Qualifier:	Not reported

COLTSVILLE HERITAGE PARK INC (Continued) **1000840930**

Violation Responsible Agency: Not reported
Scheduled Compliance Date: Not reported
Enforcement Identifier: Not reported
Date of Enforcement Action: Not reported
Enforcement Responsible Agency: Not reported
Enforcement Docket Number: Not reported
Enforcement Attorney: Not reported
Corrective Action Component: Not reported
Appeal Initiated Date: Not reported
Appeal Resolution Date: Not reported
Disposition Status Date: Not reported
Disposition Status: Not reported
Disposition Status Description: Not reported
Consent/Final Order Sequence Number: Not reported
Consent/Final Order Respondent Name: Not reported
Consent/Final Order Lead Agency: Not reported
Enforcement Type: Not reported
Enforcement Responsible Person: Not reported
Enforcement Responsible Sub-Organization: Not reported
SEP Sequence Number: Not reported
SEP Expenditure Amount: Not reported
SEP Scheduled Completion Date: Not reported
SEP Actual Date: Not reported
SEP Defaulted Date: Not reported
SEP Type: Not reported
SEP Type Description: Not reported
Proposed Amount: Not reported
Final Monetary Amount: Not reported
Paid Amount: Not reported
Final Count: Not reported
Final Amount: Not reported

Found Violation: No
Agency Which Determined Violation: Not reported
Violation Short Description: Not reported
Date Violation was Determined: Not reported
Actual Return to Compliance Date: Not reported
Return to Compliance Qualifier: Not reported
Violation Responsible Agency: Not reported
Scheduled Compliance Date: Not reported
Enforcement Identifier: Not reported
Date of Enforcement Action: Not reported
Enforcement Responsible Agency: Not reported
Enforcement Docket Number: Not reported
Enforcement Attorney: Not reported
Corrective Action Component: Not reported
Appeal Initiated Date: Not reported
Appeal Resolution Date: Not reported
Disposition Status Date: Not reported
Disposition Status: Not reported
Disposition Status Description: Not reported
Consent/Final Order Sequence Number: Not reported
Consent/Final Order Respondent Name: Not reported
Consent/Final Order Lead Agency: Not reported
Enforcement Type: Not reported
Enforcement Responsible Person: Not reported
Enforcement Responsible Sub-Organization: Not reported

COLTSVILLE HERITAGE PARK INC (Continued) **1000840930**

SEP Sequence Number: Not reported
SEP Expenditure Amount: Not reported
SEP Scheduled Completion Date: Not reported
SEP Actual Date: Not reported
SEP Defaulted Date: Not reported
SEP Type: Not reported
SEP Type Description: Not reported
Proposed Amount: Not reported
Final Monetary Amount: Not reported
Paid Amount: Not reported
Final Count: Not reported
Final Amount: Not reported

Found Violation: Yes
Agency Which Determined Violation: State
Violation Short Description: Generators - Pre-transport
Date Violation was Determined: 19920413
Actual Return to Compliance Date: 19931108
Return to Compliance Qualifier: Observed
Violation Responsible Agency: State
Scheduled Compliance Date: 19920808
Enforcement Identifier: 000
Date of Enforcement Action: 19920708
Enforcement Responsible Agency: State
Enforcement Docket Number: Not reported
Enforcement Attorney: Not reported
Corrective Action Component: No
Appeal Initiated Date: Not reported
Appeal Resolution Date: Not reported
Disposition Status Date: Not reported
Disposition Status: Not reported
Disposition Status Description: Not reported
Consent/Final Order Sequence Number: Not reported
Consent/Final Order Respondent Name: Not reported
Consent/Final Order Lead Agency: Not reported
Enforcement Type: WRITTEN INFORMAL
Enforcement Responsible Person: R1CWF
Enforcement Responsible Sub-Organization: Not reported
SEP Sequence Number: Not reported
SEP Expenditure Amount: Not reported
SEP Scheduled Completion Date: Not reported
SEP Actual Date: Not reported
SEP Defaulted Date: Not reported
SEP Type: Not reported
SEP Type Description: Not reported
Proposed Amount: Not reported
Final Monetary Amount: Not reported
Paid Amount: Not reported
Final Count: Not reported
Final Amount: Not reported

Found Violation: No
Agency Which Determined Violation: Not reported
Violation Short Description: Not reported
Date Violation was Determined: Not reported
Actual Return to Compliance Date: Not reported
Return to Compliance Qualifier: Not reported

COLTSVILLE HERITAGE PARK INC (Continued) **1000840930**

Violation Responsible Agency: Not reported
Scheduled Compliance Date: Not reported
Enforcement Identifier: Not reported
Date of Enforcement Action: Not reported
Enforcement Responsible Agency: Not reported
Enforcement Docket Number: Not reported
Enforcement Attorney: Not reported
Corrective Action Component: Not reported
Appeal Initiated Date: Not reported
Appeal Resolution Date: Not reported
Disposition Status Date: Not reported
Disposition Status: Not reported
Disposition Status Description: Not reported
Consent/Final Order Sequence Number: Not reported
Consent/Final Order Respondent Name: Not reported
Consent/Final Order Lead Agency: Not reported
Enforcement Type: Not reported
Enforcement Responsible Person: Not reported
Enforcement Responsible Sub-Organization: Not reported
SEP Sequence Number: Not reported
SEP Expenditure Amount: Not reported
SEP Scheduled Completion Date: Not reported
SEP Actual Date: Not reported
SEP Defaulted Date: Not reported
SEP Type: Not reported
SEP Type Description: Not reported
Proposed Amount: Not reported
Final Monetary Amount: Not reported
Paid Amount: Not reported
Final Count: Not reported
Final Amount: Not reported

Found Violation: No
Agency Which Determined Violation: Not reported
Violation Short Description: Not reported
Date Violation was Determined: Not reported
Actual Return to Compliance Date: Not reported
Return to Compliance Qualifier: Not reported
Violation Responsible Agency: Not reported
Scheduled Compliance Date: Not reported
Enforcement Identifier: Not reported
Date of Enforcement Action: Not reported
Enforcement Responsible Agency: Not reported
Enforcement Docket Number: Not reported
Enforcement Attorney: Not reported
Corrective Action Component: Not reported
Appeal Initiated Date: Not reported
Appeal Resolution Date: Not reported
Disposition Status Date: Not reported
Disposition Status: Not reported
Disposition Status Description: Not reported
Consent/Final Order Sequence Number: Not reported
Consent/Final Order Respondent Name: Not reported
Consent/Final Order Lead Agency: Not reported
Enforcement Type: Not reported
Enforcement Responsible Person: Not reported
Enforcement Responsible Sub-Organization: Not reported

COLTSVILLE HERITAGE PARK INC (Continued) **1000840930**

SEP Sequence Number: Not reported
SEP Expenditure Amount: Not reported
SEP Scheduled Completion Date: Not reported
SEP Actual Date: Not reported
SEP Defaulted Date: Not reported
SEP Type: Not reported
SEP Type Description: Not reported
Proposed Amount: Not reported
Final Monetary Amount: Not reported
Paid Amount: Not reported
Final Count: Not reported
Final Amount: Not reported

Found Violation: No
Agency Which Determined Violation: Not reported
Violation Short Description: Not reported
Date Violation was Determined: Not reported
Actual Return to Compliance Date: Not reported
Return to Compliance Qualifier: Not reported
Violation Responsible Agency: Not reported
Scheduled Compliance Date: Not reported
Enforcement Identifier: Not reported
Date of Enforcement Action: Not reported
Enforcement Responsible Agency: Not reported
Enforcement Docket Number: Not reported
Enforcement Attorney: Not reported
Corrective Action Component: Not reported
Appeal Initiated Date: Not reported
Appeal Resolution Date: Not reported
Disposition Status Date: Not reported
Disposition Status: Not reported
Disposition Status Description: Not reported
Consent/Final Order Sequence Number: Not reported
Consent/Final Order Respondent Name: Not reported
Consent/Final Order Lead Agency: Not reported
Enforcement Type: Not reported
Enforcement Responsible Person: Not reported
Enforcement Responsible Sub-Organization: Not reported
SEP Sequence Number: Not reported
SEP Expenditure Amount: Not reported
SEP Scheduled Completion Date: Not reported
SEP Actual Date: Not reported
SEP Defaulted Date: Not reported
SEP Type: Not reported
SEP Type Description: Not reported
Proposed Amount: Not reported
Final Monetary Amount: Not reported
Paid Amount: Not reported
Final Count: Not reported
Final Amount: Not reported

Evaluation Action Summary:
Evaluation Date: 19920413
Evaluation Responsible Agency: State
Found Violation: Yes
Evaluation Type Description: COMPLIANCE EVALUATION INSPECTION ON-SITE
Evaluation Responsible Person Identifier: R1MAP

COLTSVILLE HERITAGE PARK INC (Continued) **1000840930**

Evaluation Responsible Sub-Organization:	Not reported
Actual Return to Compliance Date:	19931230
Scheduled Compliance Date:	19920808
Date of Request:	Not reported
Date Response Received:	Not reported
Request Agency:	Not reported
Former Citation:	Not reported
Evaluation Date:	19860618
Evaluation Responsible Agency:	State
Found Violation:	Yes
Evaluation Type Description:	COMPLIANCE EVALUATION INSPECTION ON-SITE
Evaluation Responsible Person Identifier:	Not reported
Evaluation Responsible Sub-Organization:	Not reported
Actual Return to Compliance Date:	19920413
Scheduled Compliance Date:	Not reported
Date of Request:	Not reported
Date Response Received:	Not reported
Request Agency:	Not reported
Former Citation:	Not reported
Evaluation Date:	19910424
Evaluation Responsible Agency:	EPA
Found Violation:	Yes
Evaluation Type Description:	NON-FINANCIAL RECORD REVIEW
Evaluation Responsible Person Identifier:	KBR01
Evaluation Responsible Sub-Organization:	Not reported
Actual Return to Compliance Date:	19960424
Scheduled Compliance Date:	Not reported
Date of Request:	Not reported
Date Response Received:	Not reported
Request Agency:	Not reported
Former Citation:	Not reported
Evaluation Date:	19920413
Evaluation Responsible Agency:	State
Found Violation:	Yes
Evaluation Type Description:	COMPLIANCE EVALUATION INSPECTION ON-SITE
Evaluation Responsible Person Identifier:	R1MAP
Evaluation Responsible Sub-Organization:	Not reported
Actual Return to Compliance Date:	19931108
Scheduled Compliance Date:	Not reported
Date of Request:	Not reported
Date Response Received:	Not reported
Request Agency:	Not reported
Former Citation:	Not reported
Evaluation Date:	19900807
Evaluation Responsible Agency:	State
Found Violation:	Yes
Evaluation Type Description:	COMPLIANCE EVALUATION INSPECTION ON-SITE
Evaluation Responsible Person Identifier:	R1DS
Evaluation Responsible Sub-Organization:	Not reported
Actual Return to Compliance Date:	19920413
Scheduled Compliance Date:	Not reported
Date of Request:	Not reported
Date Response Received:	Not reported

COLTSVILLE HERITAGE PARK INC (Continued) **1000840930**

Request Agency:	Not reported
Former Citation:	Not reported
Evaluation Date:	19860618
Evaluation Responsible Agency:	State
Found Violation:	Yes
Evaluation Type Description:	COMPLIANCE EVALUATION INSPECTION ON-SITE
Evaluation Responsible Person Identifier:	Not reported
Evaluation Responsible Sub-Organization:	Not reported
Actual Return to Compliance Date:	19920413
Scheduled Compliance Date:	Not reported
Date of Request:	Not reported
Date Response Received:	Not reported
Request Agency:	Not reported
Former Citation:	Not reported
Evaluation Date:	19910424
Evaluation Responsible Agency:	EPA
Found Violation:	Yes
Evaluation Type Description:	NON-FINANCIAL RECORD REVIEW
Evaluation Responsible Person Identifier:	KBR01
Evaluation Responsible Sub-Organization:	Not reported
Actual Return to Compliance Date:	19960424
Scheduled Compliance Date:	Not reported
Date of Request:	Not reported
Date Response Received:	Not reported
Request Agency:	Not reported
Former Citation:	Not reported
Evaluation Date:	19860618
Evaluation Responsible Agency:	State
Found Violation:	Yes
Evaluation Type Description:	COMPLIANCE EVALUATION INSPECTION ON-SITE
Evaluation Responsible Person Identifier:	Not reported
Evaluation Responsible Sub-Organization:	Not reported
Actual Return to Compliance Date:	19920413
Scheduled Compliance Date:	Not reported
Date of Request:	Not reported
Date Response Received:	Not reported
Request Agency:	Not reported
Former Citation:	Not reported
Evaluation Date:	19860618
Evaluation Responsible Agency:	State
Found Violation:	Yes
Evaluation Type Description:	COMPLIANCE EVALUATION INSPECTION ON-SITE
Evaluation Responsible Person Identifier:	Not reported
Evaluation Responsible Sub-Organization:	Not reported
Actual Return to Compliance Date:	19920413
Scheduled Compliance Date:	Not reported
Date of Request:	Not reported
Date Response Received:	Not reported
Request Agency:	Not reported
Former Citation:	Not reported
Evaluation Date:	20200306
Evaluation Responsible Agency:	State

COLTSVILLE HERITAGE PARK INC (Continued) **1000840930**

Found Violation:	No
Evaluation Type Description:	FOCUSED COMPLIANCE INSPECTION
Evaluation Responsible Person Identifier:	MHJCT
Evaluation Responsible Sub-Organization:	Not reported
Actual Return to Compliance Date:	Not reported
Scheduled Compliance Date:	Not reported
Date of Request:	Not reported
Date Response Received:	Not reported
Request Agency:	Not reported
Former Citation:	Not reported

Evaluation Date:	19931230
Evaluation Responsible Agency:	State
Found Violation:	No
Evaluation Type Description:	COMPLIANCE SCHEDULE EVALUATION
Evaluation Responsible Person Identifier:	R1SLZ
Evaluation Responsible Sub-Organization:	Not reported
Actual Return to Compliance Date:	Not reported
Scheduled Compliance Date:	Not reported
Date of Request:	Not reported
Date Response Received:	Not reported
Request Agency:	Not reported
Former Citation:	Not reported

Evaluation Date:	19920413
Evaluation Responsible Agency:	State
Found Violation:	Yes
Evaluation Type Description:	COMPLIANCE EVALUATION INSPECTION ON-SITE
Evaluation Responsible Person Identifier:	R1MAP
Evaluation Responsible Sub-Organization:	Not reported
Actual Return to Compliance Date:	19931108
Scheduled Compliance Date:	19920808
Date of Request:	Not reported
Date Response Received:	Not reported
Request Agency:	Not reported
Former Citation:	Not reported

Evaluation Date:	19931108
Evaluation Responsible Agency:	State
Found Violation:	No
Evaluation Type Description:	COMPLIANCE EVALUATION INSPECTION ON-SITE
Evaluation Responsible Person Identifier:	R1MAP
Evaluation Responsible Sub-Organization:	Not reported
Actual Return to Compliance Date:	Not reported
Scheduled Compliance Date:	Not reported
Date of Request:	Not reported
Date Response Received:	Not reported
Request Agency:	Not reported
Former Citation:	Not reported

Evaluation Date:	20190513
Evaluation Responsible Agency:	State
Found Violation:	No
Evaluation Type Description:	FOCUSED COMPLIANCE INSPECTION
Evaluation Responsible Person Identifier:	MHJCT
Evaluation Responsible Sub-Organization:	Not reported
Actual Return to Compliance Date:	Not reported

COLTSVILLE HERITAGE PARK INC (Continued) **1000840930**

Scheduled Compliance Date:	Not reported
Date of Request:	Not reported
Date Response Received:	Not reported
Request Agency:	Not reported
Former Citation:	Not reported
Evaluation Date:	19880804
Evaluation Responsible Agency:	EPA
Found Violation:	No
Evaluation Type Description:	COMPLIANCE EVALUATION INSPECTION ON-SITE
Evaluation Responsible Person Identifier:	Not reported
Evaluation Responsible Sub-Organization:	Not reported
Actual Return to Compliance Date:	Not reported
Scheduled Compliance Date:	Not reported
Date of Request:	Not reported
Date Response Received:	Not reported
Request Agency:	Not reported
Former Citation:	Not reported

COLTSVILLE HERITAGE PARK INC (Continued) **1000840930**

2020 COR ACTION:
EPA ID: CTD001157106
Region: 1
Action: Not reported

ICIS:
Enforcement Action ID: CT000A0000090030927000001
FRS ID: 110006646246
Action Name: COLTSVILLE HERITAGE PARK, INC 090030927000001
Facility Name: COLTSVILLE HERITAGE PARK, INC
Facility Address: 49 VREDENDALE AVE
HARTFORD, CT 06106
Enforcement Action Type: Notice of Violation
Facility County: HARTFORD
Program System Acronym: AIR
Enforcement Action Forum Desc: Administrative - Informal
EA Type Code: NOV
Facility SIC Code: 6512
Federal Facility ID: Not reported
Latitude in Decimal Degrees: 41.755238
Longitude in Decimal Degrees: -72.663789
Permit Type Desc: Not reported
Program System Acronym: CT0000000900309270
Facility NAICS Code: 531120
Tribal Land Code: Not reported

US AIRS MINOR:
Envid: 1000840930
Region Code: 01
Programmatic ID: AIR CT0000000900309270
Facility Registry ID: 110006646246
D and B Number: Not reported
Primary SIC Code: 6512
NAICS Code: 531120
Default Air Classification Code: MIN
Facility Type of Ownership Code: POF
Air CMS Category Code: SMI
HPV Status: Not reported

US AIRS MINOR:
Region Code: 01
Programmatic ID: AIR CT0000000900309270
Facility Registry ID: 110006646246
Air Operating Status Code: OPR
Default Air Classification Code: MIN
Air Program: Federally-Enforceable State Operating Permit - Non Title V
Activity Date: 2008-05-21 00:00:00
Activity Status Date: Not reported
Activity Group: Compliance Monitoring
Activity Type: Inspection/Evaluation
Activity Status: Not reported

Region Code: 01
Programmatic ID: AIR CT0000000900309270
Facility Registry ID: 110006646246

COLTSVILLE HERITAGE PARK INC (Continued) **1000840930**

Air Operating Status Code:	OPR
Default Air Classification Code:	MIN
Air Program:	State Implementation Plan for National Primary and Secondary Ambient Air Quality Standards
Activity Date:	2008-05-21 00:00:00
Activity Status Date:	Not reported
Activity Group:	Compliance Monitoring
Activity Type:	Inspection/Evaluation
Activity Status:	Not reported
Region Code:	01
Programmatic ID:	AIR CT0000000900309270
Facility Registry ID:	110006646246
Air Operating Status Code:	OPR
Default Air Classification Code:	MIN
Air Program:	State Implementation Plan for National Primary and Secondary Ambient Air Quality Standards
Activity Date:	2001-09-26 00:00:00
Activity Status Date:	2001-09-26 00:00:00
Activity Group:	Enforcement Action
Activity Type:	Administrative - Informal
Activity Status:	Achieved

RI MANIFEST:

Name:	COLT GATEWAY, LLC
Address:	140 HUYSHOPE AVE
City,State,Zip:	HARTFORD, CT 06106
EPA Id:	CTD001157106
GEN Cert Date:	10/29/2003
Manifest Document Number:	CTF1159669
Waste Description:	PAINT RELATED MATERIALS
TSDF Id:	rid040098352
TSDF Name:	Northland Environmental Inc.
Qty:	300
WT/Vol Units:	LBS
TSDF Date:	Not reported
Transporter 2 Id:	Not reported
Item Number:	2919
Transporter 2 Name:	Not reported
Transporter Name 2:	FLEET ENVIRONMENTAL SERVICES
Transporter EPAID:	MA5000004531
Transporter Receipt Date:	10/29/2003
Number Of Containers:	Not reported
Container Type:	Not reported
Waste Code1:	D001
Waste Code2:	Not reported
Waste Code3:	Not reported
Waste Code4:	Not reported
Waste Code5:	Not reported
Waste Code6:	Not reported
Fee Exempt Code:	Not reported
Comment:	Not reported
Transporter Name 2:	Not reported
Company Permit Number:	Not reported
Year:	Not reported
Quarter:	Not reported
Transporter Contact Name:	Not reported
Transporter Contact Email:	Not reported

COLTSVILLE HERITAGE PARK INC (Continued) **1000840930**

Filing Date:	Not reported
Total Fee:	Not reported
Billing Name:	Not reported
Paid Date:	Not reported
Paid Time:	Not reported
Facility Receipt Date:	Not reported
Fee:	Not reported
Manifest Created Date:	Not reported
Manifest Updated Date:	Not reported

RI MANIFEST:

Transporter Receipt Date:	10/29/2003
Number Of Containers:	Not reported
Container Type:	Not reported
Waste Code1:	CR05
Waste Code2:	Not reported
Waste Code3:	Not reported
Waste Code4:	Not reported
Waste Code5:	Not reported
Waste Code6:	Not reported
Comment:	Not reported
Fee Exempt Code:	Not reported
TSDF Name:	Northland Environmental Inc.
TSDF Id:	rid040098352
Transporter Name 2:	Not reported
Company Permit Number:	Not reported
Year:	Not reported
EPA ID:	CTD001157106
Manifest Docket Number:	CTF1159669
Quarter:	Not reported
Waste Description:	OILY SOLIDS
Transporter Contact Name:	Not reported
Quantity:	450
Transporter Contact Email:	Not reported
WT/Vol Units:	LBS
Filing Date:	Not reported
Total Fee:	Not reported
Item Number:	2918
Transporter Name:	FLEET ENVIRONMENTAL SERVICES
Billing Name:	Not reported
Transporter EPA ID:	MA5000004531
Date Paid:	Not reported
Time Paid:	Not reported
GEN Cert Date:	10/29/2003
Facility Receipt Date:	Not reported
Fee:	Not reported
Transporter 2 Receipt Date:	Not reported
Manifest Created Date:	Not reported
TSDF Receipt Date:	Not reported
Transporter 2 ID:	Not reported
Manifest Updated Date:	Not reported

Transporter Receipt Date:	10/7/2003
Number Of Containers:	Not reported
Container Type:	Not reported
Waste Code1:	D009
Waste Code2:	Not reported
Waste Code3:	Not reported

COLTSVILLE HERITAGE PARK INC (Continued) **1000840930**

Waste Code4:	Not reported
Waste Code5:	Not reported
Waste Code6:	Not reported
Comment:	Not reported
Fee Exempt Code:	Not reported
TSDF Name:	Northland Environmental Inc.
TSDF Id:	rid040098352
Transporter Name 2:	Not reported
Company Permit Number:	Not reported
Year:	Not reported
EPA ID:	CTD001157106
Manifest Docket Number:	CTF1093607
Quarter:	Not reported
Waste Description:	MERCURY DEBRIS
Transporter Contact Name:	Not reported
Quantity:	400
Transporter Contact Email:	Not reported
WT/Vol Units:	LBS
Filing Date:	Not reported
Total Fee:	Not reported
Item Number:	2857
Transporter Name:	FLEET ENVIRONMENTAL SERVICES
Billing Name:	Not reported
Transporter EPA ID:	MA5000004531
Date Paid:	Not reported
Time Paid:	Not reported
GEN Cert Date:	10/7/2003
Facility Receipt Date:	Not reported
Fee:	Not reported
Transporter 2 Receipt Date:	Not reported
Manifest Created Date:	Not reported
TSDF Receipt Date:	Not reported
Transporter 2 ID:	Not reported
Manifest Updated Date:	Not reported
Transporter Receipt Date:	6/11/2003
Number Of Containers:	Not reported
Container Type:	Not reported
Waste Code1:	D008
Waste Code2:	Not reported
Waste Code3:	Not reported
Waste Code4:	Not reported
Waste Code5:	Not reported
Waste Code6:	Not reported
Comment:	Not reported
Fee Exempt Code:	Not reported
TSDF Name:	Northland Environmental Inc.
TSDF Id:	rid040098352
Transporter Name 2:	Not reported
Company Permit Number:	Not reported
Year:	Not reported
EPA ID:	CTD001157106
Manifest Docket Number:	CTF1093625
Quarter:	Not reported
Waste Description:	LEAD CONTAMINATED DEBRIS
Transporter Contact Name:	Not reported
Quantity:	2000

COLTSVILLE HERITAGE PARK INC (Continued) **1000840930**

Transporter Contact Email:	Not reported
WT/Vol Units:	LBS
Filing Date:	Not reported
Total Fee:	Not reported
Item Number:	10441
Transporter Name:	FLEET ENVIRONMENTAL SERVICES
Billing Name:	Not reported
Transporter EPA ID:	MA5000004531
Date Paid:	Not reported
Time Paid:	Not reported
GEN Cert Date:	6/11/2003
Facility Receipt Date:	Not reported
Fee:	Not reported
Transporter 2 Receipt Date:	Not reported
Manifest Created Date:	Not reported
TSDF Receipt Date:	Not reported
Transporter 2 ID:	Not reported
Manifest Updated Date:	Not reported
Transporter Receipt Date:	10/29/2003
Number Of Containers:	Not reported
Container Type:	Not reported
Waste Code1:	CR02
Waste Code2:	Not reported
Waste Code3:	Not reported
Waste Code4:	Not reported
Waste Code5:	Not reported
Waste Code6:	Not reported
Comment:	Not reported
Fee Exempt Code:	Not reported
TSDF Name:	Northland Environmental Inc.
TSDF Id:	rid040098352
Transporter Name 2:	Not reported
Company Permit Number:	Not reported
Year:	Not reported
EPA ID:	CTD001157106
Manifest Docket Number:	CTF1159670
Quarter:	Not reported
Waste Description:	WASTE OIL NON RCRA REGULATED
Transporter Contact Name:	Not reported
Quantity:	300
Transporter Contact Email:	Not reported
WT/Vol Units:	LBS
Filing Date:	Not reported
Total Fee:	Not reported
Item Number:	2923
Transporter Name:	FLEET ENVIRONMENTAL SERVICES
Billing Name:	Not reported
Transporter EPA ID:	MA5000004531
Date Paid:	Not reported
Time Paid:	Not reported
GEN Cert Date:	10/29/2003
Facility Receipt Date:	Not reported
Fee:	Not reported
Transporter 2 Receipt Date:	Not reported
Manifest Created Date:	Not reported
TSDF Receipt Date:	Not reported

COLTSVILLE HERITAGE PARK INC (Continued) **1000840930**

Transporter 2 ID:	Not reported
Manifest Updated Date:	Not reported
Transporter Receipt Date:	10/29/2003
Number Of Containers:	Not reported
Container Type:	Not reported
Waste Code1:	D001
Waste Code2:	Not reported
Waste Code3:	Not reported
Waste Code4:	Not reported
Waste Code5:	Not reported
Waste Code6:	Not reported
Comment:	Not reported
Fee Exempt Code:	Not reported
TSDF Name:	Northland Environmental Inc.
TSDF Id:	rid040098352
Transporter Name 2:	Not reported
Company Permit Number:	Not reported
Year:	Not reported
EPA ID:	CTD001157106
Manifest Docket Number:	CTF1159668
Quarter:	Not reported
Waste Description:	LABPACK
Transporter Contact Name:	Not reported
Quantity:	200
Transporter Contact Email:	Not reported
WT/Vol Units:	LBS
Filing Date:	Not reported
Total Fee:	Not reported
Item Number:	2913
Transporter Name:	FLEET ENVIRONMENTAL SERVICES
Billing Name:	Not reported
Transporter EPA ID:	MA5000004531
Date Paid:	Not reported
Time Paid:	Not reported
GEN Cert Date:	10/29/2003
Facility Receipt Date:	Not reported
Fee:	Not reported
Transporter 2 Receipt Date:	Not reported
Manifest Created Date:	Not reported
TSDF Receipt Date:	Not reported
Transporter 2 ID:	Not reported
Manifest Updated Date:	Not reported
Transporter Receipt Date:	10/29/2003
Number Of Containers:	Not reported
Container Type:	Not reported
Waste Code1:	CR05
Waste Code2:	Not reported
Waste Code3:	Not reported
Waste Code4:	Not reported
Waste Code5:	Not reported
Waste Code6:	Not reported
Comment:	Not reported
Fee Exempt Code:	Not reported
TSDF Name:	Northland Environmental Inc.
TSDF Id:	rid040098352

COLTSVILLE HERITAGE PARK INC (Continued) **1000840930**

Transporter Name 2:	Not reported
Company Permit Number:	Not reported
Year:	Not reported
EPA ID:	CTD001157106
Manifest Docket Number:	CTF1159670
Quarter:	Not reported
Waste Description:	TRA/GREASE
Transporter Contact Name:	Not reported
Quantity:	400
Transporter Contact Email:	Not reported
WT/Vol Units:	LBS
Filing Date:	Not reported
Total Fee:	Not reported
Item Number:	2922
Transporter Name:	FLEET ENVIRONMENTAL SERVICES
Billing Name:	Not reported
Transporter EPA ID:	MA5000004531
Date Paid:	Not reported
Time Paid:	Not reported
GEN Cert Date:	10/29/2003
Facility Receipt Date:	Not reported
Fee:	Not reported
Transporter 2 Receipt Date:	Not reported
Manifest Created Date:	Not reported
TSDF Receipt Date:	Not reported
Transporter 2 ID:	Not reported
Manifest Updated Date:	Not reported
Transporter Receipt Date:	10/29/2003
Number Of Containers:	Not reported
Container Type:	Not reported
Waste Code1:	NONE
Waste Code2:	Not reported
Waste Code3:	Not reported
Waste Code4:	Not reported
Waste Code5:	Not reported
Waste Code6:	Not reported
Comment:	Not reported
Fee Exempt Code:	Not reported
TSDF Name:	Northland Environmental Inc.
TSDF Id:	rid040098352
Transporter Name 2:	Not reported
Company Permit Number:	Not reported
Year:	Not reported
EPA ID:	CTD001157106
Manifest Docket Number:	CTF1159670
Quarter:	Not reported
Waste Description:	NON-HAZ SOLIDS/ AND OR DEBRIS
Transporter Contact Name:	Not reported
Quantity:	800
Transporter Contact Email:	Not reported
WT/Vol Units:	LBS
Filing Date:	Not reported
Total Fee:	Not reported
Item Number:	2921
Transporter Name:	FLEET ENVIRONMENTAL SERVICES
Billing Name:	Not reported

COLTSVILLE HERITAGE PARK INC (Continued) **1000840930**

Transporter EPA ID:	MA5000004531
Date Paid:	Not reported
Time Paid:	Not reported
GEN Cert Date:	10/29/2003
Facility Receipt Date:	Not reported
Fee:	Not reported
Transporter 2 Receipt Date:	Not reported
Manifest Created Date:	Not reported
TSDF Receipt Date:	Not reported
Transporter 2 ID:	Not reported
Manifest Updated Date:	Not reported
Transporter Receipt Date:	10/29/2003
Number Of Containers:	Not reported
Container Type:	Not reported
Waste Code1:	CR05
Waste Code2:	Not reported
Waste Code3:	Not reported
Waste Code4:	Not reported
Waste Code5:	Not reported
Waste Code6:	Not reported
Comment:	Not reported
Fee Exempt Code:	Not reported
TSDF Name:	Northland Environmental Inc.
TSDF Id:	rid040098352
Transporter Name 2:	Not reported
Company Permit Number:	Not reported
Year:	Not reported
EPA ID:	CTD001157106
Manifest Docket Number:	CTF1159670
Quarter:	Not reported
Waste Description:	FLUORESCENT BULBS
Transporter Contact Name:	Not reported
Quantity:	20
Transporter Contact Email:	Not reported
WT/Vol Units:	LBS
Filing Date:	Not reported
Total Fee:	Not reported
Item Number:	2920
Transporter Name:	FLEET ENVIRONMENTAL SERVICES
Billing Name:	Not reported
Transporter EPA ID:	MA5000004531
Date Paid:	Not reported
Time Paid:	Not reported
GEN Cert Date:	10/29/2003
Facility Receipt Date:	Not reported
Fee:	Not reported
Transporter 2 Receipt Date:	Not reported
Manifest Created Date:	Not reported
TSDF Receipt Date:	Not reported
Transporter 2 ID:	Not reported
Manifest Updated Date:	Not reported
Transporter Receipt Date:	10/29/2003
Number Of Containers:	Not reported
Container Type:	Not reported
Waste Code1:	D001

COLTSVILLE HERITAGE PARK INC (Continued) **1000840930**

Waste Code2:	Not reported
Waste Code3:	Not reported
Waste Code4:	Not reported
Waste Code5:	Not reported
Waste Code6:	Not reported
Comment:	Not reported
Fee Exempt Code:	Not reported
TSDF Name:	Northland Environmental Inc.
TSDF Id:	rid040098352
Transporter Name 2:	Not reported
Company Permit Number:	Not reported
Year:	Not reported
EPA ID:	CTD001157106
Manifest Docket Number:	CTF1159669
Quarter:	Not reported
Waste Description:	PAINT RELATED MATERIALS
Transporter Contact Name:	Not reported
Quantity:	300
Transporter Contact Email:	Not reported
WT/Vol Units:	LBS
Filing Date:	Not reported
Total Fee:	Not reported
Item Number:	2919
Transporter Name:	FLEET ENVIRONMENTAL SERVICES
Billing Name:	Not reported
Transporter EPA ID:	MA5000004531
Date Paid:	Not reported
Time Paid:	Not reported
GEN Cert Date:	10/29/2003
Facility Receipt Date:	Not reported
Fee:	Not reported
Transporter 2 Receipt Date:	Not reported
Manifest Created Date:	Not reported
TSDF Receipt Date:	Not reported
Transporter 2 ID:	Not reported
Manifest Updated Date:	Not reported
Transporter Receipt Date:	10/29/2003
Number Of Containers:	Not reported
Container Type:	Not reported
Waste Code1:	CR05
Waste Code2:	Not reported
Waste Code3:	Not reported
Waste Code4:	Not reported
Waste Code5:	Not reported
Waste Code6:	Not reported
Comment:	Not reported
Fee Exempt Code:	Not reported
TSDF Name:	Northland Environmental Inc.
TSDF Id:	rid040098352
Transporter Name 2:	Not reported
Company Permit Number:	Not reported
Year:	Not reported
EPA ID:	CTD001157106
Manifest Docket Number:	CTF1159669
Quarter:	Not reported
Waste Description:	OILY SOLIDS

COLTSVILLE HERITAGE PARK INC (Continued) **1000840930**

Transporter Contact Name:	Not reported
Quantity:	450
Transporter Contact Email:	Not reported
WT/Vol Units:	LBS
Filing Date:	Not reported
Total Fee:	Not reported
Item Number:	2918
Transporter Name:	FLEET ENVIRONMENTAL SERVICES
Billing Name:	Not reported
Transporter EPA ID:	MA5000004531
Date Paid:	Not reported
Time Paid:	Not reported
GEN Cert Date:	10/29/2003
Facility Receipt Date:	Not reported
Fee:	Not reported
Transporter 2 Receipt Date:	Not reported
Manifest Created Date:	Not reported
TSDF Receipt Date:	Not reported
Transporter 2 ID:	Not reported
Manifest Updated Date:	Not reported

Transporter Receipt Date:	10/29/2003
Number Of Containers:	Not reported
Container Type:	Not reported
Waste Code1:	CR02
Waste Code2:	Not reported
Waste Code3:	Not reported
Waste Code4:	Not reported
Waste Code5:	Not reported
Waste Code6:	Not reported
Comment:	Not reported
Fee Exempt Code:	Not reported
TSDF Name:	Northland Environmental Inc.
TSDF Id:	rid040098352
Transporter Name 2:	Not reported
Company Permit Number:	Not reported
Year:	Not reported
EPA ID:	CTD001157106
Manifest Docket Number:	CTF1159669
Quarter:	Not reported
Waste Description:	LABPACK
Transporter Contact Name:	Not reported
Quantity:	100
Transporter Contact Email:	Not reported
WT/Vol Units:	LBS
Filing Date:	Not reported
Total Fee:	Not reported
Item Number:	2916
Transporter Name:	FLEET ENVIRONMENTAL SERVICES
Billing Name:	Not reported
Transporter EPA ID:	MA5000004531
Date Paid:	Not reported
Time Paid:	Not reported
GEN Cert Date:	10/29/2003
Facility Receipt Date:	Not reported
Fee:	Not reported
Transporter 2 Receipt Date:	Not reported

COLTSVILLE HERITAGE PARK INC (Continued) **1000840930**

Manifest Created Date:	Not reported
TSDF Receipt Date:	Not reported
Transporter 2 ID:	Not reported
Manifest Updated Date:	Not reported

Click this hyperlink while viewing on your computer to access
32 additional RI_MANIFEST: record(s) in the EDR Site Report.

Count: 15 records. ORPHAN SUMMARY

City	EDR ID	Site Name	Site Address	Zip	Database(s)
EAST HARTFORD	S108646587	PRATT & WHITNEY ANDREW WILGOOS TUR	PENT ROAD		CT ENG CONTROLS, CT VCP
EAST HARTFORD	S104942747	P & W WILDGOOSE	PENT ROAD		CT SDADB
HARTFORD	S104563113	CONNECTICUT COMPANY	ALLYN, HIGH, AND CHURCH STREET		CT SDADB
HARTFORD	S116024940	BRAINARD AIRPORT	BRAINARD RD.		CT RGA LUST
HARTFORD	S110762436	DUNKIN DONUTS	DUNKIN DONUTS 75 AIRPORT RD	06106	CT LUST
HARTFORD	S104187893	HERTZ CORP.	HIGH STREET		CT SDADB
HARTFORD	S104254063	CT RIVER RELIEF INTERCEPT	I-91		CT SDADB
HARTFORD	S104254087	TRUCK CENTER	LEDYARD & ELLIOT STREET		CT SDADB
HARTFORD	S104254081	PINK TANK TRUCK	LEDYARD STREET		CT SDADB, CT SPILLS
HARTFORD	S105738536	MILLION AIRWAYS	20 LINDBERG DR BRAINARD RD	06106	CT LUST, CT CPCS
HARTFORD	S108571707		MURPHY ROAD		CT SWF/LF
HARTFORD	S125848775		I-91 NORTH PRIOR TO EXIT 29		CT SPILLS, CT PFAS
HARTFORD	S118358483		I-91 NORTH EXIT 28 FROM RT 15		CT SPILLS, CT PFAS
HARTFORD	S119088856		RESERVE ROAD - GATE 20		CT SWF/LF
HARTFORD	S108571711		RESERVE ROAD		CT SWF/LF

GOVERNMENT RECORDS SEARCHED / DATA CURRENCY TRACKING

To maintain currency of the following federal and state databases, EDR contacts the appropriate governmental agency on a monthly or quarterly basis, as required.

Number of Days to Update: Provides confirmation that EDR is reporting records that have been updated within 90 days from the date the government agency made the information available to the public.

STANDARD ENVIRONMENTAL RECORDS

Lists of Federal NPL (Superfund) sites

NPL: National Priority List

National Priorities List (Superfund). The NPL is a subset of CERCLIS and identifies over 1,200 sites for priority cleanup under the Superfund Program. NPL sites may encompass relatively large areas. As such, EDR provides polygon coverage for over 1,000 NPL site boundaries produced by EPA's Environmental Photographic Interpretation Center (EPIC) and regional EPA offices.

Date of Government Version: 10/27/2022
Date Data Arrived at EDR: 11/01/2022
Date Made Active in Reports: 11/15/2022
Number of Days to Update: 14

Source: EPA
Telephone: N/A
Last EDR Contact: 02/03/2023
Next Scheduled EDR Contact: 04/10/2023
Data Release Frequency: Quarterly

NPL Site Boundaries

Sources:

EPA's Environmental Photographic Interpretation Center (EPIC)
Telephone: 202-564-7333

EPA Region 1
Telephone 617-918-1143

EPA Region 3
Telephone 215-814-5418

EPA Region 4
Telephone 404-562-8033

EPA Region 5
Telephone 312-886-6686

EPA Region 10
Telephone 206-553-8665

EPA Region 6
Telephone: 214-655-6659

EPA Region 7
Telephone: 913-551-7247

EPA Region 8
Telephone: 303-312-6774

EPA Region 9
Telephone: 415-947-4246

Proposed NPL: Proposed National Priority List Sites

A site that has been proposed for listing on the National Priorities List through the issuance of a proposed rule in the Federal Register. EPA then accepts public comments on the site, responds to the comments, and places on the NPL those sites that continue to meet the requirements for listing.

Date of Government Version: 10/27/2022
Date Data Arrived at EDR: 11/01/2022
Date Made Active in Reports: 11/15/2022
Number of Days to Update: 14

Source: EPA
Telephone: N/A
Last EDR Contact: 02/02/2023
Next Scheduled EDR Contact: 04/10/2023
Data Release Frequency: Quarterly

NPL LIENS: Federal Superfund Liens

Federal Superfund Liens. Under the authority granted the USEPA by CERCLA of 1980, the USEPA has the authority to file liens against real property in order to recover remedial action expenditures or when the property owner received notification of potential liability. USEPA compiles a listing of filed notices of Superfund Liens.

Date of Government Version: 10/15/1991
Date Data Arrived at EDR: 02/02/1994
Date Made Active in Reports: 03/30/1994
Number of Days to Update: 56

Source: EPA
Telephone: 202-564-4267
Last EDR Contact: 08/15/2011
Next Scheduled EDR Contact: 11/28/2011
Data Release Frequency: No Update Planned

Lists of Federal Delisted NPL sites

Delisted NPL: National Priority List Deletions

The National Oil and Hazardous Substances Pollution Contingency Plan (NCP) establishes the criteria that the EPA uses to delete sites from the NPL. In accordance with 40 CFR 300.425.(e), sites may be deleted from the NPL where no further response is appropriate.

Date of Government Version: 10/27/2022
Date Data Arrived at EDR: 11/01/2022
Date Made Active in Reports: 11/15/2022
Number of Days to Update: 14

Source: EPA
Telephone: N/A
Last EDR Contact: 02/02/2023
Next Scheduled EDR Contact: 04/10/2023
Data Release Frequency: Quarterly

Lists of Federal sites subject to CERCLA removals and CERCLA orders

FEDERAL FACILITY: Federal Facility Site Information listing

A listing of National Priority List (NPL) and Base Realignment and Closure (BRAC) sites found in the Comprehensive Environmental Response, Compensation and Liability Information System (CERCLIS) Database where EPA Federal Facilities Restoration and Reuse Office is involved in cleanup activities.

Date of Government Version: 08/25/2022
Date Data Arrived at EDR: 09/06/2022
Date Made Active in Reports: 12/05/2022
Number of Days to Update: 90

Source: Environmental Protection Agency
Telephone: 703-603-8704
Last EDR Contact: 12/21/2022
Next Scheduled EDR Contact: 04/10/2023
Data Release Frequency: Varies

SEMS: Superfund Enterprise Management System

SEMS (Superfund Enterprise Management System) tracks hazardous waste sites, potentially hazardous waste sites, and remedial activities performed in support of EPA's Superfund Program across the United States. The list was formerly know as CERCLIS, renamed to SEMS by the EPA in 2015. The list contains data on potentially hazardous waste sites that have been reported to the USEPA by states, municipalities, private companies and private persons, pursuant to Section 103 of the Comprehensive Environmental Response, Compensation, and Liability Act (CERCLA). This dataset also contains sites which are either proposed to or on the National Priorities List (NPL) and the sites which are in the screening and assessment phase for possible inclusion on the NPL.

Date of Government Version: 10/27/2022
Date Data Arrived at EDR: 11/01/2022
Date Made Active in Reports: 11/15/2022
Number of Days to Update: 14

Source: EPA
Telephone: 800-424-9346
Last EDR Contact: 02/02/2023
Next Scheduled EDR Contact: 04/24/2023
Data Release Frequency: Quarterly

Lists of Federal CERCLA sites with NFRAP

SEMS-ARCHIVE: Superfund Enterprise Management System Archive

SEMS-ARCHIVE (Superfund Enterprise Management System Archive) tracks sites that have no further interest under the Federal Superfund Program based on available information. The list was formerly known as the CERCLIS-NFRAP, renamed to SEMS ARCHIVE by the EPA in 2015. EPA may perform a minimal level of assessment work at a site while it is archived if site conditions change and/or new information becomes available. Archived sites have been removed and archived from the inventory of SEMS sites. Archived status indicates that, to the best of EPA's knowledge, assessment at a site has been completed and that EPA has determined no further steps will be taken to list the site on the National Priorities List (NPL), unless information indicates this decision was not appropriate or other considerations require a recommendation for listing at a later time. The decision does not necessarily mean that there is no hazard associated with a given site; it only means that. based upon available information, the location is not judged to be potential NPL site.

Date of Government Version: 10/27/2022
Date Data Arrived at EDR: 11/01/2022
Date Made Active in Reports: 11/15/2022
Number of Days to Update: 14

Source: EPA
Telephone: 800-424-9346
Last EDR Contact: 02/02/2023
Next Scheduled EDR Contact: 04/24/2023
Data Release Frequency: Quarterly

Lists of Federal RCRA facilities undergoing Corrective Action

CORRACTS: Corrective Action Report

CORRACTS identifies hazardous waste handlers with RCRA corrective action activity.

Date of Government Version: 11/21/2022
Date Data Arrived at EDR: 11/21/2022
Date Made Active in Reports: 12/05/2022
Number of Days to Update: 14

Source: EPA
Telephone: 800-424-9346
Last EDR Contact: 12/21/2022
Next Scheduled EDR Contact: 04/03/2023
Data Release Frequency: Quarterly

Lists of Federal RCRA TSD facilities

RCRA-TSDF: RCRA - Treatment, Storage and Disposal

RCRAInfo is EPA's comprehensive information system, providing access to data supporting the Resource Conservation and Recovery Act (RCRA) of 1976 and the Hazardous and Solid Waste Amendments (HSWA) of 1984. The database includes selective information on sites which generate, transport, store, treat and/or dispose of hazardous waste as defined by the Resource Conservation and Recovery Act (RCRA). Transporters are individuals or entities that move hazardous waste from the generator offsite to a facility that can recycle, treat, store, or dispose of the waste. TSDFs treat, store, or dispose of the waste.

Date of Government Version: 11/21/2022
Date Data Arrived at EDR: 11/21/2022
Date Made Active in Reports: 12/05/2022
Number of Days to Update: 14

Source: Environmental Protection Agency
Telephone: (888) 372-7341
Last EDR Contact: 12/21/2022
Next Scheduled EDR Contact: 04/03/2023
Data Release Frequency: Quarterly

Lists of Federal RCRA generators

RCRA-LQG: RCRA - Large Quantity Generators

RCRAInfo is EPA's comprehensive information system, providing access to data supporting the Resource Conservation and Recovery Act (RCRA) of 1976 and the Hazardous and Solid Waste Amendments (HSWA) of 1984. The database includes selective information on sites which generate, transport, store, treat and/or dispose of hazardous waste as defined by the Resource Conservation and Recovery Act (RCRA). Large quantity generators (LQGs) generate over 1,000 kilograms (kg) of hazardous waste, or over 1 kg of acutely hazardous waste per month.

Date of Government Version: 11/21/2022
Date Data Arrived at EDR: 11/21/2022
Date Made Active in Reports: 12/05/2022
Number of Days to Update: 14

Source: Environmental Protection Agency
Telephone: (888) 372-7341
Last EDR Contact: 12/21/2022
Next Scheduled EDR Contact: 04/03/2023
Data Release Frequency: Quarterly

RCRA-SQG: RCRA - Small Quantity Generators

RCRAInfo is EPA's comprehensive information system, providing access to data supporting the Resource Conservation and Recovery Act (RCRA) of 1976 and the Hazardous and Solid Waste Amendments (HSWA) of 1984. The database includes selective information on sites which generate, transport, store, treat and/or dispose of hazardous waste as defined by the Resource Conservation and Recovery Act (RCRA). Small quantity generators (SQGs) generate between 100 kg and 1,000 kg of hazardous waste per month.

Date of Government Version: 11/21/2022
Date Data Arrived at EDR: 11/21/2022
Date Made Active in Reports: 12/05/2022
Number of Days to Update: 14

Source: Environmental Protection Agency
Telephone: (888) 372-7341
Last EDR Contact: 12/21/2022
Next Scheduled EDR Contact: 04/03/2023
Data Release Frequency: Quarterly

RCRA-VSQG: RCRA - Very Small Quantity Generators (Formerly Conditionally Exempt Small Quantity Generators)

RCRAInfo is EPA's comprehensive information system, providing access to data supporting the Resource Conservation and Recovery Act (RCRA) of 1976 and the Hazardous and Solid Waste Amendments (HSWA) of 1984. The database includes selective information on sites which generate, transport, store, treat and/or dispose of hazardous waste as defined by the Resource Conservation and Recovery Act (RCRA). Very small quantity generators (VSQGs) generate less than 100 kg of hazardous waste, or less than 1 kg of acutely hazardous waste per month.

Date of Government Version: 11/21/2022
Date Data Arrived at EDR: 11/21/2022
Date Made Active in Reports: 12/05/2022
Number of Days to Update: 14

Source: Environmental Protection Agency
Telephone: (888) 372-7341
Last EDR Contact: 12/21/2022
Next Scheduled EDR Contact: 04/03/2023
Data Release Frequency: Quarterly

Federal institutional controls / engineering controls registries

LUCIS: Land Use Control Information System

LUCIS contains records of land use control information pertaining to the former Navy Base Realignment and Closure properties.

Date of Government Version: 11/02/2022
Date Data Arrived at EDR: 11/08/2022
Date Made Active in Reports: 01/10/2023
Number of Days to Update: 63

Source: Department of the Navy
Telephone: 843-820-7326
Last EDR Contact: 02/03/2023
Next Scheduled EDR Contact: 05/22/2023
Data Release Frequency: Varies

US ENG CONTROLS: Engineering Controls Sites List

A listing of sites with engineering controls in place. Engineering controls include various forms of caps, building foundations, liners, and treatment methods to create pathway elimination for regulated substances to enter environmental media or effect human health.

Date of Government Version: 10/27/2022
Date Data Arrived at EDR: 11/16/2022
Date Made Active in Reports: 02/09/2023
Number of Days to Update: 85

Source: Environmental Protection Agency
Telephone: 703-603-0695
Last EDR Contact: 11/16/2022
Next Scheduled EDR Contact: 03/06/2023
Data Release Frequency: Varies

US INST CONTROLS: Institutional Controls Sites List

A listing of sites with institutional controls in place. Institutional controls include administrative measures, such as groundwater use restrictions, construction restrictions, property use restrictions, and post remediation care requirements intended to prevent exposure to contaminants remaining on site. Deed restrictions are generally required as part of the institutional controls.

Date of Government Version: 10/27/2022
Date Data Arrived at EDR: 11/16/2022
Date Made Active in Reports: 02/09/2023
Number of Days to Update: 85

Source: Environmental Protection Agency
Telephone: 703-603-0695
Last EDR Contact: 11/16/2022
Next Scheduled EDR Contact: 03/06/2023
Data Release Frequency: Varies

Federal ERNS list

ERNS: Emergency Response Notification System

Emergency Response Notification System. ERNS records and stores information on reported releases of oil and hazardous substances.

Date of Government Version: 12/12/2022
Date Data Arrived at EDR: 12/14/2022
Date Made Active in Reports: 12/19/2022
Number of Days to Update: 5

Source: National Response Center, United States Coast Guard
Telephone: 202-267-2180
Last EDR Contact: 12/14/2022
Next Scheduled EDR Contact: 04/03/2023
Data Release Frequency: Quarterly

Lists of state- and tribal hazardous waste facilities

SHWS: Inventory of Hazardous Disposal Sites

State Hazardous Waste Sites. State hazardous waste site records are the states' equivalent to CERCLIS. These sites may or may not already be listed on the federal CERCLIS list. Priority sites planned for cleanup using state funds (state equivalent of Superfund) are identified along with sites where cleanup will be paid for by potentially responsible parties. Available information varies by state.

Date of Government Version: 04/23/2010
Date Data Arrived at EDR: 04/23/2010
Date Made Active in Reports: 05/25/2010
Number of Days to Update: 32

Source: Department of Energy & Environmental Protection
Telephone: 860-424-3705
Last EDR Contact: 12/19/2022
Next Scheduled EDR Contact: 04/10/2023
Data Release Frequency: No Update Planned

SDADB: Site Discovery and Assessment Database

All sites reported to Permitting, Enforcement, and Remediation Division where it is suspected that hazardous waste may have been disposed or sites that are eligible for listing on the State Inventory of Hazardous Waste Disposal Sites.

Date of Government Version: 04/23/2010
Date Data Arrived at EDR: 04/23/2010
Date Made Active in Reports: 05/25/2010
Number of Days to Update: 32

Source: Department of Energy & Environmental Protection
Telephone: 860-424-3705
Last EDR Contact: 12/19/2022
Next Scheduled EDR Contact: 04/10/2023
Data Release Frequency: No Update Planned

Lists of state and tribal landfills and solid waste disposal facilities

SWF/LF: List of Landfills/Transfer Stations

Solid Waste Facilities/Landfill Sites. SWF/LF type records typically contain an inventory of solid waste disposal facilities or landfills in a particular state. Depending on the state, these may be active or inactive facilities or open dumps that failed to meet RCRA Subtitle D Section 4004 criteria for solid waste landfills or disposal sites.

Date of Government Version: 09/01/2022
Date Data Arrived at EDR: 10/20/2022
Date Made Active in Reports: 01/10/2023
Number of Days to Update: 82

Source: Department of Energy & Environmental Protection
Telephone: 860-424-3366
Last EDR Contact: 01/20/2023
Next Scheduled EDR Contact: 05/01/2023
Data Release Frequency: Annually

Lists of state and tribal leaking storage tanks

LUST: Leaking Underground Storage Tank List

Leaking Underground Storage Tank Incident Reports. LUST records contain an inventory of reported leaking underground storage tank incidents. Not all states maintain these records, and the information stored varies by state.

Date of Government Version: 09/20/2022
Date Data Arrived at EDR: 09/26/2022
Date Made Active in Reports: 12/09/2022
Number of Days to Update: 74

Source: Department of Energy & Environmental Protection
Telephone: 860-424-3376
Last EDR Contact: 12/21/2022
Next Scheduled EDR Contact: 04/10/2023
Data Release Frequency: Semi-Annually

INDIAN LUST R5: Leaking Underground Storage Tanks on Indian Land
Leaking underground storage tanks located on Indian Land in Michigan, Minnesota and Wisconsin.

Date of Government Version: 04/11/2022
Date Data Arrived at EDR: 06/13/2022
Date Made Active in Reports: 08/16/2022
Number of Days to Update: 64
Source: EPA, Region 5
Telephone: 312-886-7439
Last EDR Contact: 01/17/2023
Next Scheduled EDR Contact: 05/01/2023
Data Release Frequency: Varies

INDIAN LUST R6: Leaking Underground Storage Tanks on Indian Land
LUSTs on Indian land in New Mexico and Oklahoma.

Date of Government Version: 04/28/2022
Date Data Arrived at EDR: 06/13/2022
Date Made Active in Reports: 08/16/2022
Number of Days to Update: 64
Source: EPA Region 6
Telephone: 214-665-6597
Last EDR Contact: 01/17/2023
Next Scheduled EDR Contact: 05/01/2023
Data Release Frequency: Varies

INDIAN LUST R10: Leaking Underground Storage Tanks on Indian Land
LUSTs on Indian land in Alaska, Idaho, Oregon and Washington.

Date of Government Version: 04/20/2022
Date Data Arrived at EDR: 06/13/2022
Date Made Active in Reports: 08/16/2022
Number of Days to Update: 64
Source: EPA Region 10
Telephone: 206-553-2857
Last EDR Contact: 01/17/2023
Next Scheduled EDR Contact: 05/01/2023
Data Release Frequency: Varies

INDIAN LUST R1: Leaking Underground Storage Tanks on Indian Land
A listing of leaking underground storage tank locations on Indian Land.

Date of Government Version: 04/28/2021
Date Data Arrived at EDR: 06/11/2021
Date Made Active in Reports: 09/07/2021
Number of Days to Update: 88
Source: EPA Region 1
Telephone: 617-918-1313
Last EDR Contact: 01/17/2023
Next Scheduled EDR Contact: 05/01/2023
Data Release Frequency: Varies

INDIAN LUST R9: Leaking Underground Storage Tanks on Indian Land
LUSTs on Indian land in Arizona, California, New Mexico and Nevada

Date of Government Version: 04/08/2022
Date Data Arrived at EDR: 06/13/2022
Date Made Active in Reports: 08/16/2022
Number of Days to Update: 64
Source: Environmental Protection Agency
Telephone: 415-972-3372
Last EDR Contact: 01/17/2023
Next Scheduled EDR Contact: 05/01/2023
Data Release Frequency: Varies

INDIAN LUST R4: Leaking Underground Storage Tanks on Indian Land
LUSTs on Indian land in Florida, Mississippi and North Carolina.

Date of Government Version: 06/02/2022
Date Data Arrived at EDR: 06/13/2022
Date Made Active in Reports: 08/31/2022
Number of Days to Update: 79
Source: EPA Region 4
Telephone: 404-562-8677
Last EDR Contact: 01/17/2023
Next Scheduled EDR Contact: 05/01/2023
Data Release Frequency: Varies

INDIAN LUST R7: Leaking Underground Storage Tanks on Indian Land
LUSTs on Indian land in Iowa, Kansas, and Nebraska

Date of Government Version: 04/14/2022
Date Data Arrived at EDR: 06/13/2022
Date Made Active in Reports: 08/16/2022
Number of Days to Update: 64
Source: EPA Region 7
Telephone: 913-551-7003
Last EDR Contact: 01/17/2023
Next Scheduled EDR Contact: 05/01/2023
Data Release Frequency: Varies

INDIAN LUST R8: Leaking Underground Storage Tanks on Indian Land
LUSTs on Indian land in Colorado, Montana, North Dakota, South Dakota, Utah and Wyoming.

Date of Government Version: 04/20/2022
Date Data Arrived at EDR: 06/13/2022
Date Made Active in Reports: 08/16/2022
Number of Days to Update: 64
Source: EPA Region 8
Telephone: 303-312-6271
Last EDR Contact: 01/17/2023
Next Scheduled EDR Contact: 05/01/2023
Data Release Frequency: Varies

Lists of state and tribal registered storage tanks

FEMA UST: Underground Storage Tank Listing
A listing of all FEMA owned underground storage tanks.

Date of Government Version: 10/14/2021
Date Data Arrived at EDR: 11/05/2021
Date Made Active in Reports: 02/01/2022
Number of Days to Update: 88
Source: FEMA
Telephone: 202-646-5797
Last EDR Contact: 12/28/2022
Next Scheduled EDR Contact: 04/17/2023
Data Release Frequency: Varies

UST: Underground Storage Tank Data
Registered Underground Storage Tanks. UST's are regulated under Subtitle I of the Resource Conservation and Recovery Act (RCRA) and must be registered with the state department responsible for administering the UST program. Available information varies by state program.

Date of Government Version: 10/25/2022
Date Data Arrived at EDR: 11/16/2022
Date Made Active in Reports: 02/06/2023
Number of Days to Update: 82
Source: Department of Energy & Environmental Protection
Telephone: 860-424-3376
Last EDR Contact: 11/16/2022
Next Scheduled EDR Contact: 03/06/2023
Data Release Frequency: Semi-Annually

AST: Marine Terminals and Tank Information
A listing of bulk petroleum facilities that receive petroleum by a vessel.

Date of Government Version: 07/11/2022
Date Data Arrived at EDR: 08/01/2022
Date Made Active in Reports: 10/18/2022
Number of Days to Update: 78
Source: Department of Energy & Environmental Protection
Telephone: 860-424-3233
Last EDR Contact: 01/27/2023
Next Scheduled EDR Contact: 05/15/2023
Data Release Frequency: Varies

INDIAN UST R4: Underground Storage Tanks on Indian Land
The Indian Underground Storage Tank (UST) database provides information about underground storage tanks on Indian land in EPA Region 4 (Alabama, Florida, Georgia, Kentucky, Mississippi, North Carolina, South Carolina, Tennessee and Tribal Nations)

Date of Government Version: 06/02/2022
Date Data Arrived at EDR: 06/13/2022
Date Made Active in Reports: 08/31/2022
Number of Days to Update: 79
Source: EPA Region 4
Telephone: 404-562-9424
Last EDR Contact: 01/17/2023
Next Scheduled EDR Contact: 05/01/2023
Data Release Frequency: Varies

INDIAN UST R8: Underground Storage Tanks on Indian Land
The Indian Underground Storage Tank (UST) database provides information about underground storage tanks on Indian land in EPA Region 8 (Colorado, Montana, North Dakota, South Dakota, Utah, Wyoming and 27 Tribal Nations).

Date of Government Version: 04/20/2022
Date Data Arrived at EDR: 06/13/2022
Date Made Active in Reports: 08/16/2022
Number of Days to Update: 64
Source: EPA Region 8
Telephone: 303-312-6137
Last EDR Contact: 01/17/2023
Next Scheduled EDR Contact: 05/01/2023
Data Release Frequency: Varies

INDIAN UST R7: Underground Storage Tanks on Indian Land

The Indian Underground Storage Tank (UST) database provides information about underground storage tanks on Indian land in EPA Region 7 (Iowa, Kansas, Missouri, Nebraska, and 9 Tribal Nations).

Date of Government Version: 04/14/2022
Date Data Arrived at EDR: 06/13/2022
Date Made Active in Reports: 08/16/2022
Number of Days to Update: 64

Source: EPA Region 7
Telephone: 913-551-7003
Last EDR Contact: 01/17/2023
Next Scheduled EDR Contact: 05/01/2023
Data Release Frequency: Varies

INDIAN UST R10: Underground Storage Tanks on Indian Land

The Indian Underground Storage Tank (UST) database provides information about underground storage tanks on Indian land in EPA Region 10 (Alaska, Idaho, Oregon, Washington, and Tribal Nations).

Date of Government Version: 04/20/2022
Date Data Arrived at EDR: 06/13/2022
Date Made Active in Reports: 08/16/2022
Number of Days to Update: 64

Source: EPA Region 10
Telephone: 206-553-2857
Last EDR Contact: 01/17/2023
Next Scheduled EDR Contact: 05/01/2023
Data Release Frequency: Varies

INDIAN UST R1: Underground Storage Tanks on Indian Land

The Indian Underground Storage Tank (UST) database provides information about underground storage tanks on Indian land in EPA Region 1 (Connecticut, Maine, Massachusetts, New Hampshire, Rhode Island, Vermont and ten Tribal Nations).

Date of Government Version: 04/07/2022
Date Data Arrived at EDR: 06/13/2022
Date Made Active in Reports: 08/16/2022
Number of Days to Update: 64

Source: EPA, Region 1
Telephone: 617-918-1313
Last EDR Contact: 01/17/2023
Next Scheduled EDR Contact: 05/01/2023
Data Release Frequency: Varies

INDIAN UST R5: Underground Storage Tanks on Indian Land

The Indian Underground Storage Tank (UST) database provides information about underground storage tanks on Indian land in EPA Region 5 (Michigan, Minnesota and Wisconsin and Tribal Nations).

Date of Government Version: 04/11/2022
Date Data Arrived at EDR: 06/13/2022
Date Made Active in Reports: 08/16/2022
Number of Days to Update: 64

Source: EPA Region 5
Telephone: 312-886-6136
Last EDR Contact: 01/17/2023
Next Scheduled EDR Contact: 05/01/2023
Data Release Frequency: Varies

INDIAN UST R6: Underground Storage Tanks on Indian Land

The Indian Underground Storage Tank (UST) database provides information about underground storage tanks on Indian land in EPA Region 6 (Louisiana, Arkansas, Oklahoma, New Mexico, Texas and 65 Tribes).

Date of Government Version: 04/28/2022
Date Data Arrived at EDR: 06/13/2022
Date Made Active in Reports: 08/16/2022
Number of Days to Update: 64

Source: EPA Region 6
Telephone: 214-665-7591
Last EDR Contact: 01/17/2023
Next Scheduled EDR Contact: 05/01/2023
Data Release Frequency: Varies

INDIAN UST R9: Underground Storage Tanks on Indian Land

The Indian Underground Storage Tank (UST) database provides information about underground storage tanks on Indian land in EPA Region 9 (Arizona, California, Hawaii, Nevada, the Pacific Islands, and Tribal Nations).

Date of Government Version: 04/08/2022
Date Data Arrived at EDR: 06/13/2022
Date Made Active in Reports: 08/16/2022
Number of Days to Update: 64

Source: EPA Region 9
Telephone: 415-972-3368
Last EDR Contact: 01/17/2023
Next Scheduled EDR Contact: 05/01/2023
Data Release Frequency: Varies

State and tribal institutional control / engineering control registries

ENG CONTROLS: Engineering Controls Listing

An Engineered Control is a permanent physical structure designed to safely isolate pollutants which would otherwise not comply with the self-implementing remedial options allowed in the Connecticut Remediation Standard Regulations (RSRs). The ECGD includes a description of what is eligible to be considered as an Engineered Control under section 22a-133k-2(f)(2) of the RSRs, a description of the information necessary for the preparation of complete and approvable applications, a step-by-step outline of the review and approval process, and supplemental resources provided in the appendices.

Date of Government Version: 09/15/2022
Date Data Arrived at EDR: 09/19/2022
Date Made Active in Reports: 12/07/2022
Number of Days to Update: 79

Source: Department of Energy & Environmental Protection
Telephone: 860-424-3000
Last EDR Contact: 01/27/2023
Next Scheduled EDR Contact: 05/15/2023
Data Release Frequency: Varies

AUL: ELUR Sites

Environmental Land Use Restriction sites.

Date of Government Version: 09/15/2022
Date Data Arrived at EDR: 09/19/2022
Date Made Active in Reports: 12/13/2022
Number of Days to Update: 85

Source: Department of Energy & Environmental Protection
Telephone: 860-424-3912
Last EDR Contact: 01/27/2023
Next Scheduled EDR Contact: 05/15/2023
Data Release Frequency: Varies

Lists of state and tribal voluntary cleanup sites

VCP: Voluntary Remediation Sites

Sites involved in the Voluntary Remediation Program.

Date of Government Version: 09/15/2022
Date Data Arrived at EDR: 09/19/2022
Date Made Active in Reports: 12/07/2022
Number of Days to Update: 79

Source: Department of Energy & Environmental Protection
Telephone: 860-424-3705
Last EDR Contact: 01/27/2023
Next Scheduled EDR Contact: 05/15/2023
Data Release Frequency: Varies

INDIAN VCP R1: Voluntary Cleanup Priority Listing

A listing of voluntary cleanup priority sites located on Indian Land located in Region 1.

Date of Government Version: 07/27/2015
Date Data Arrived at EDR: 09/29/2015
Date Made Active in Reports: 02/18/2016
Number of Days to Update: 142

Source: EPA, Region 1
Telephone: 617-918-1102
Last EDR Contact: 12/13/2022
Next Scheduled EDR Contact: 04/03/2023
Data Release Frequency: Varies

INDIAN VCP R7: Voluntary Cleanup Priority Lisitng

A listing of voluntary cleanup priority sites located on Indian Land located in Region 7.

Date of Government Version: 03/20/2008
Date Data Arrived at EDR: 04/22/2008
Date Made Active in Reports: 05/19/2008
Number of Days to Update: 27

Source: EPA, Region 7
Telephone: 913-551-7365
Last EDR Contact: 07/08/2021
Next Scheduled EDR Contact: 07/20/2009
Data Release Frequency: Varies

Lists of state and tribal brownfield sites

BROWNFIELDS 2: Brownfields Inventory

A brownfield site is generally defined as "real property, the expansion, redevelopment, or reuse of which may be complicated by the presence or potential presence of a hazardous substance, pollutant or contaminanta?|"

Date of Government Version: 06/22/2022
Date Data Arrived at EDR: 09/09/2022
Date Made Active in Reports: 11/30/2022
Number of Days to Update: 82

Source: Department of Energy & Environmental Protection
Telephone: 860-424-3705
Last EDR Contact: 12/15/2022
Next Scheduled EDR Contact: 03/27/2023
Data Release Frequency: Varies

BROWNFIELDS: Brownfields Inventory

CBRA has identified over 200 brownfield sites eligible for redevelopment. In most cases these are prime properties for commercial or industrial use. CBRA's grants, assistance and financing lower the financial risks and eliminate the legal, regulatory and environmental risks of redevelopment.

Date of Government Version: 02/24/2022
Date Data Arrived at EDR: 03/15/2022
Date Made Active in Reports: 06/09/2022
Number of Days to Update: 86

Source: Connecticut Brownfields Redevelopment Authority
Telephone: 860-258-7833
Last EDR Contact: 12/15/2022
Next Scheduled EDR Contact: 03/27/2023
Data Release Frequency: No Update Planned

ADDITIONAL ENVIRONMENTAL RECORDS

Local Brownfield lists

US BROWNFIELDS: A Listing of Brownfields Sites

Brownfields are real property, the expansion, redevelopment, or reuse of which may be complicated by the presence or potential presence of a hazardous substance, pollutant, or contaminant. Cleaning up and reinvesting in these properties takes development pressures off of undeveloped, open land, and both improves and protects the environment. Assessment, Cleanup and Redevelopment Exchange System (ACRES) stores information reported by EPA Brownfields grant recipients on brownfields properties assessed or cleaned up with grant funding as well as information on Targeted Brownfields Assessments performed by EPA Regions. A listing of ACRES Brownfield sites is obtained from Cleanups in My Community. Cleanups in My Community provides information on Brownfields properties for which information is reported back to EPA, as well as areas served by Brownfields grant programs.

Date of Government Version: 02/23/2022
Date Data Arrived at EDR: 03/10/2022
Date Made Active in Reports: 03/10/2022
Number of Days to Update: 0

Source: Environmental Protection Agency
Telephone: 202-566-2777
Last EDR Contact: 12/07/2022
Next Scheduled EDR Contact: 03/27/2023
Data Release Frequency: Semi-Annually

Local Lists of Landfill / Solid Waste Disposal Sites

SWRCY: Recycling Facilities

A listing of recycling facilities.

Date of Government Version: 06/06/2022
Date Data Arrived at EDR: 06/09/2022
Date Made Active in Reports: 06/15/2022
Number of Days to Update: 6

Source: Department of Energy & Environmental Protection
Telephone: 860-424-3223
Last EDR Contact: 11/30/2022
Next Scheduled EDR Contact: 03/20/2023
Data Release Frequency: Varies

INDIAN ODI: Report on the Status of Open Dumps on Indian Lands

Location of open dumps on Indian land.

Date of Government Version: 12/31/1998
Date Data Arrived at EDR: 12/03/2007
Date Made Active in Reports: 01/24/2008
Number of Days to Update: 52

Source: Environmental Protection Agency
Telephone: 703-308-8245
Last EDR Contact: 01/20/2023
Next Scheduled EDR Contact: 05/08/2023
Data Release Frequency: Varies

ODI: Open Dump Inventory

An open dump is defined as a disposal facility that does not comply with one or more of the Part 257 or Part 258 Subtitle D Criteria.

Date of Government Version: 06/30/1985
Date Data Arrived at EDR: 08/09/2004
Date Made Active in Reports: 09/17/2004
Number of Days to Update: 39

Source: Environmental Protection Agency
Telephone: 800-424-9346
Last EDR Contact: 06/09/2004
Next Scheduled EDR Contact: N/A
Data Release Frequency: No Update Planned

DEBRIS REGION 9: Torres Martinez Reservation Illegal Dump Site Locations

A listing of illegal dump sites location on the Torres Martinez Indian Reservation located in eastern Riverside County and northern Imperial County, California.

Date of Government Version: 01/12/2009
Date Data Arrived at EDR: 05/07/2009
Date Made Active in Reports: 09/21/2009
Number of Days to Update: 137

Source: EPA, Region 9
Telephone: 415-947-4219
Last EDR Contact: 01/13/2023
Next Scheduled EDR Contact: 05/01/2023
Data Release Frequency: No Update Planned

IHS OPEN DUMPS: Open Dumps on Indian Land

A listing of all open dumps located on Indian Land in the United States.

Date of Government Version: 04/01/2014
Date Data Arrived at EDR: 08/06/2014
Date Made Active in Reports: 01/29/2015
Number of Days to Update: 176

Source: Department of Health & Human Serivces, Indian Health Service
Telephone: 301-443-1452
Last EDR Contact: 01/27/2023
Next Scheduled EDR Contact: 05/08/2023
Data Release Frequency: Varies

Local Lists of Hazardous waste / Contaminated Sites

US HIST CDL: National Clandestine Laboratory Register

A listing of clandestine drug lab locations that have been removed from the DEAs National Clandestine Laboratory Register.

Date of Government Version: 01/06/2023
Date Data Arrived at EDR: 02/02/2023
Date Made Active in Reports: 02/10/2023
Number of Days to Update: 8

Source: Drug Enforcement Administration
Telephone: 202-307-1000
Last EDR Contact: 02/02/2023
Next Scheduled EDR Contact: 03/06/2023
Data Release Frequency: No Update Planned

CDL: Clandestine Drug Lab Listing

A listing of clandestine drug lab locations included in the Spills database.

Date of Government Version: 09/22/2022
Date Data Arrived at EDR: 09/26/2022
Date Made Active in Reports: 12/09/2022
Number of Days to Update: 74

Source: Department of Energy & Environmental Protection
Telephone: 860-424-3361
Last EDR Contact: 12/21/2022
Next Scheduled EDR Contact: 04/10/2023
Data Release Frequency: Quarterly

US CDL: Clandestine Drug Labs

A listing of clandestine drug lab locations. The U.S. Department of Justice ("the Department") provides this web site as a public service. It contains addresses of some locations where law enforcement agencies reported they found chemicals or other items that indicated the presence of either clandestine drug laboratories or dumpsites. In most cases, the source of the entries is not the Department, and the Department has not verified the entry and does not guarantee its accuracy. Members of the public must verify the accuracy of all entries by, for example, contacting local law enforcement and local health departments.

Date of Government Version: 01/06/2023
Date Data Arrived at EDR: 02/02/2023
Date Made Active in Reports: 02/10/2023
Number of Days to Update: 8

Source: Drug Enforcement Administration
Telephone: 202-307-1000
Last EDR Contact: 02/02/2023
Next Scheduled EDR Contact: 03/06/2023
Data Release Frequency: Quarterly

Local Land Records

CT PROPERTY: Property Transfer Filings
A listing of sites that meet the definition of a hazardous waste establishment. They can be generators, dry cleaners, furniture strippers, etc. These sites have been sold to another owner.

Date of Government Version: 09/15/2022
Date Data Arrived at EDR: 09/19/2022
Date Made Active in Reports: 12/07/2022
Number of Days to Update: 79
Source: Department of Energy & Environmental Protection
Telephone: 860-424-3705
Last EDR Contact: 01/27/2023
Next Scheduled EDR Contact: 05/15/2023
Data Release Frequency: Semi-Annually

LIENS: Environmental Liens Listing
A listing of environmental liens placed by the Cost Recovery Program.

Date of Government Version: 02/11/2019
Date Data Arrived at EDR: 02/19/2019
Date Made Active in Reports: 03/04/2019
Number of Days to Update: 13
Source: Department of Energy & Environmental Protection
Telephone: 860-424-3120
Last EDR Contact: 02/03/2023
Next Scheduled EDR Contact: 05/22/2023
Data Release Frequency: Varies

LIENS 2: CERCLA Lien Information
A Federal CERCLA ('Superfund') lien can exist by operation of law at any site or property at which EPA has spent Superfund monies. These monies are spent to investigate and address releases and threatened releases of contamination. CERCLIS provides information as to the identity of these sites and properties.

Date of Government Version: 10/27/2022
Date Data Arrived at EDR: 11/01/2022
Date Made Active in Reports: 11/15/2022
Number of Days to Update: 14
Source: Environmental Protection Agency
Telephone: 202-564-6023
Last EDR Contact: 02/02/2023
Next Scheduled EDR Contact: 04/10/2023
Data Release Frequency: Semi-Annually

Records of Emergency Release Reports

HMIRS: Hazardous Materials Information Reporting System
Hazardous Materials Incident Report System. HMIRS contains hazardous material spill incidents reported to DOT.

Date of Government Version: 09/19/2022
Date Data Arrived at EDR: 09/19/2022
Date Made Active in Reports: 09/30/2022
Number of Days to Update: 11
Source: U.S. Department of Transportation
Telephone: 202-366-4555
Last EDR Contact: 12/14/2022
Next Scheduled EDR Contact: 04/03/2023
Data Release Frequency: Quarterly

SPILLS: Oil & Chemical Spill Database
Oil and Chemical Spill Data.

Date of Government Version: 09/22/2022
Date Data Arrived at EDR: 09/26/2022
Date Made Active in Reports: 12/09/2022
Number of Days to Update: 74
Source: Department of Energy & Environmental Protection
Telephone: 860-424-3024
Last EDR Contact: 12/21/2022
Next Scheduled EDR Contact: 04/10/2023
Data Release Frequency: Semi-Annually

SPILLS 90: SPILLS90 data from FirstSearch
Spills 90 includes those spill and release records available exclusively from FirstSearch databases. Typically, they may include chemical, oil and/or hazardous substance spills recorded after 1990. Duplicate records that are already included in EDR incident and release records are not included in Spills 90.

Date of Government Version: 10/15/2012
Date Data Arrived at EDR: 01/03/2013
Date Made Active in Reports: 02/11/2013
Number of Days to Update: 39
Source: FirstSearch
Telephone: N/A
Last EDR Contact: 01/03/2013
Next Scheduled EDR Contact: N/A
Data Release Frequency: No Update Planned

Other Ascertainable Records

RCRA NonGen / NLR: RCRA - Non Generators / No Longer Regulated

RCRAInfo is EPA's comprehensive information system, providing access to data supporting the Resource Conservation and Recovery Act (RCRA) of 1976 and the Hazardous and Solid Waste Amendments (HSWA) of 1984. The database includes selective information on sites which generate, transport, store, treat and/or dispose of hazardous waste as defined by the Resource Conservation and Recovery Act (RCRA). Non-Generators do not presently generate hazardous waste.

Date of Government Version: 11/21/2022
Date Data Arrived at EDR: 11/21/2022
Date Made Active in Reports: 12/05/2022
Number of Days to Update: 14

Source: Environmental Protection Agency
Telephone: (888) 372-7341
Last EDR Contact: 12/21/2022
Next Scheduled EDR Contact: 04/03/2023
Data Release Frequency: Quarterly

FUDS: Formerly Used Defense Sites

The listing includes locations of Formerly Used Defense Sites properties where the US Army Corps of Engineers is actively working or will take necessary cleanup actions.

Date of Government Version: 11/01/2022
Date Data Arrived at EDR: 11/10/2022
Date Made Active in Reports: 02/09/2023
Number of Days to Update: 91

Source: U.S. Army Corps of Engineers
Telephone: 202-528-4285
Last EDR Contact: 11/10/2022
Next Scheduled EDR Contact: 02/27/2023
Data Release Frequency: Varies

DOD: Department of Defense Sites

This data set consists of federally owned or administered lands, administered by the Department of Defense, that have any area equal to or greater than 640 acres of the United States, Puerto Rico, and the U.S. Virgin Islands.

Date of Government Version: 06/07/2021
Date Data Arrived at EDR: 07/13/2021
Date Made Active in Reports: 03/09/2022
Number of Days to Update: 239

Source: USGS
Telephone: 888-275-8747
Last EDR Contact: 01/13/2023
Next Scheduled EDR Contact: 04/24/2023
Data Release Frequency: Varies

FEDLAND: Federal and Indian Lands

Federally and Indian administrated lands of the United States. Lands included are administrated by: Army Corps of Engineers, Bureau of Reclamation, National Wild and Scenic River, National Wildlife Refuge, Public Domain Land, Wilderness, Wilderness Study Area, Wildlife Management Area, Bureau of Indian Affairs, Bureau of Land Management, Department of Justice, Forest Service, Fish and Wildlife Service, National Park Service.

Date of Government Version: 04/02/2018
Date Data Arrived at EDR: 04/11/2018
Date Made Active in Reports: 11/06/2019
Number of Days to Update: 574

Source: U.S. Geological Survey
Telephone: 888-275-8747
Last EDR Contact: 01/03/2023
Next Scheduled EDR Contact: 04/17/2023
Data Release Frequency: N/A

SCRD DRYCLEANERS: State Coalition for Remediation of Drycleaners Listing

The State Coalition for Remediation of Drycleaners was established in 1998, with support from the U.S. EPA Office of Superfund Remediation and Technology Innovation. It is comprised of representatives of states with established drycleaner remediation programs. Currently the member states are Alabama, Connecticut, Florida, Illinois, Kansas, Minnesota, Missouri, North Carolina, Oregon, South Carolina, Tennessee, Texas, and Wisconsin.

Date of Government Version: 07/30/2021
Date Data Arrived at EDR: 02/03/2023
Date Made Active in Reports: 02/10/2023
Number of Days to Update: 7

Source: Environmental Protection Agency
Telephone: 615-532-8599
Last EDR Contact: 02/02/2023
Next Scheduled EDR Contact: 05/22/2023
Data Release Frequency: Varies

US FIN ASSUR: Financial Assurance Information

All owners and operators of facilities that treat, store, or dispose of hazardous waste are required to provide proof that they will have sufficient funds to pay for the clean up, closure, and post-closure care of their facilities.

Date of Government Version: 09/19/2022
Date Data Arrived at EDR: 09/20/2022
Date Made Active in Reports: 12/22/2022
Number of Days to Update: 93

Source: Environmental Protection Agency
Telephone: 202-566-1917
Last EDR Contact: 12/14/2022
Next Scheduled EDR Contact: 04/03/2023
Data Release Frequency: Quarterly

EPA WATCH LIST: EPA WATCH LIST

EPA maintains a "Watch List" to facilitate dialogue between EPA, state and local environmental agencies on enforcement matters relating to facilities with alleged violations identified as either significant or high priority. Being on the Watch List does not mean that the facility has actually violated the law only that an investigation by EPA or a state or local environmental agency has led those organizations to allege that an unproven violation has in fact occurred. Being on the Watch List does not represent a higher level of concern regarding the alleged violations that were detected, but instead indicates cases requiring additional dialogue between EPA, state and local agencies - primarily because of the length of time the alleged violation has gone unaddressed or unresolved.

Date of Government Version: 08/30/2013
Date Data Arrived at EDR: 03/21/2014
Date Made Active in Reports: 06/17/2014
Number of Days to Update: 88

Source: Environmental Protection Agency
Telephone: 617-520-3000
Last EDR Contact: 01/30/2023
Next Scheduled EDR Contact: 05/15/2023
Data Release Frequency: Quarterly

2020 COR ACTION: 2020 Corrective Action Program List

The EPA has set ambitious goals for the RCRA Corrective Action program by creating the 2020 Corrective Action Universe. This RCRA cleanup baseline includes facilities expected to need corrective action. The 2020 universe contains a wide variety of sites. Some properties are heavily contaminated while others were contaminated but have since been cleaned up. Still others have not been fully investigated yet, and may require little or no remediation. Inclusion in the 2020 Universe does not necessarily imply failure on the part of a facility to meet its RCRA obligations.

Date of Government Version: 09/30/2017
Date Data Arrived at EDR: 05/08/2018
Date Made Active in Reports: 07/20/2018
Number of Days to Update: 73

Source: Environmental Protection Agency
Telephone: 703-308-4044
Last EDR Contact: 02/03/2023
Next Scheduled EDR Contact: 05/15/2023
Data Release Frequency: Varies

TSCA: Toxic Substances Control Act

Toxic Substances Control Act. TSCA identifies manufacturers and importers of chemical substances included on the TSCA Chemical Substance Inventory list. It includes data on the production volume of these substances by plant site.

Date of Government Version: 12/31/2016
Date Data Arrived at EDR: 06/17/2020
Date Made Active in Reports: 09/10/2020
Number of Days to Update: 85

Source: EPA
Telephone: 202-260-5521
Last EDR Contact: 12/12/2022
Next Scheduled EDR Contact: 03/27/2023
Data Release Frequency: Every 4 Years

TRIS: Toxic Chemical Release Inventory System

Toxic Release Inventory System. TRIS identifies facilities which release toxic chemicals to the air, water and land in reportable quantities under SARA Title III Section 313.

Date of Government Version: 12/31/2021
Date Data Arrived at EDR: 11/01/2022
Date Made Active in Reports: 02/09/2023
Number of Days to Update: 100

Source: EPA
Telephone: 202-566-0250
Last EDR Contact: 11/01/2022
Next Scheduled EDR Contact: 02/27/2023
Data Release Frequency: Annually

SSTS: Section 7 Tracking Systems

Section 7 of the Federal Insecticide, Fungicide and Rodenticide Act, as amended (92 Stat. 829) requires all registered pesticide-producing establishments to submit a report to the Environmental Protection Agency by March 1st each year. Each establishment must report the types and amounts of pesticides, active ingredients and devices being produced, and those having been produced and sold or distributed in the past year.

Date of Government Version: 10/17/2022
Date Data Arrived at EDR: 10/18/2022
Date Made Active in Reports: 01/10/2023
Number of Days to Update: 84

Source: EPA
Telephone: 202-564-4203
Last EDR Contact: 01/18/2023
Next Scheduled EDR Contact: 05/01/2023
Data Release Frequency: Annually

ROD: Records Of Decision

Record of Decision. ROD documents mandate a permanent remedy at an NPL (Superfund) site containing technical and health information to aid in the cleanup.

Date of Government Version: 10/27/2022
Date Data Arrived at EDR: 11/01/2022
Date Made Active in Reports: 11/15/2022
Number of Days to Update: 14

Source: EPA
Telephone: 703-416-0223
Last EDR Contact: 02/02/2023
Next Scheduled EDR Contact: 03/13/2023
Data Release Frequency: Annually

RMP: Risk Management Plans

When Congress passed the Clean Air Act Amendments of 1990, it required EPA to publish regulations and guidance for chemical accident prevention at facilities using extremely hazardous substances. The Risk Management Program Rule (RMP Rule) was written to implement Section 112(r) of these amendments. The rule, which built upon existing industry codes and standards, requires companies of all sizes that use certain flammable and toxic substances to develop a Risk Management Program, which includes a(n): Hazard assessment that details the potential effects of an accidental release, an accident history of the last five years, and an evaluation of worst-case and alternative accidental releases; Prevention program that includes safety precautions and maintenance, monitoring, and employee training measures; and Emergency response program that spells out emergency health care, employee training measures and procedures for informing the public and response agencies (e.g the fire department) should an accident occur.

Date of Government Version: 04/27/2022
Date Data Arrived at EDR: 05/04/2022
Date Made Active in Reports: 05/10/2022
Number of Days to Update: 6

Source: Environmental Protection Agency
Telephone: 202-564-8600
Last EDR Contact: 01/17/2023
Next Scheduled EDR Contact: 05/01/2023
Data Release Frequency: Varies

RAATS: RCRA Administrative Action Tracking System

RCRA Administration Action Tracking System. RAATS contains records based on enforcement actions issued under RCRA pertaining to major violators and includes administrative and civil actions brought by the EPA. For administration actions after September 30, 1995, data entry in the RAATS database was discontinued. EPA will retain a copy of the database for historical records. It was necessary to terminate RAATS because a decrease in agency resources made it impossible to continue to update the information contained in the database.

Date of Government Version: 04/17/1995
Date Data Arrived at EDR: 07/03/1995
Date Made Active in Reports: 08/07/1995
Number of Days to Update: 35

Source: EPA
Telephone: 202-564-4104
Last EDR Contact: 06/02/2008
Next Scheduled EDR Contact: 09/01/2008
Data Release Frequency: No Update Planned

PRP: Potentially Responsible Parties

A listing of verified Potentially Responsible Parties

Date of Government Version: 10/27/2022
Date Data Arrived at EDR: 11/01/2022
Date Made Active in Reports: 11/15/2022
Number of Days to Update: 14

Source: EPA
Telephone: 202-564-6023
Last EDR Contact: 02/02/2023
Next Scheduled EDR Contact: 05/15/2023
Data Release Frequency: Quarterly

PADS: PCB Activity Database System

PCB Activity Database. PADS Identifies generators, transporters, commercial storers and/or brokers and disposers of PCB's who are required to notify the EPA of such activities.

Date of Government Version: 01/20/2022
Date Data Arrived at EDR: 01/20/2022
Date Made Active in Reports: 03/25/2022
Number of Days to Update: 64

Source: EPA
Telephone: 202-566-0500
Last EDR Contact: 01/04/2023
Next Scheduled EDR Contact: 04/17/2023
Data Release Frequency: Annually

ICIS: Integrated Compliance Information System

The Integrated Compliance Information System (ICIS) supports the information needs of the national enforcement and compliance program as well as the unique needs of the National Pollutant Discharge Elimination System (NPDES) program.

Date of Government Version: 11/18/2016
Date Data Arrived at EDR: 11/23/2016
Date Made Active in Reports: 02/10/2017
Number of Days to Update: 79

Source: Environmental Protection Agency
Telephone: 202-564-2501
Last EDR Contact: 12/28/2022
Next Scheduled EDR Contact: 04/17/2023
Data Release Frequency: Quarterly

FTTS: FIFRA/ TSCA Tracking System - FIFRA (Federal Insecticide, Fungicide, & Rodenticide Act)/TSCA (Toxic Substances Control Act)

FTTS tracks administrative cases and pesticide enforcement actions and compliance activities related to FIFRA, TSCA and EPCRA (Emergency Planning and Community Right-to-Know Act). To maintain currency, EDR contacts the Agency on a quarterly basis.

Date of Government Version: 04/09/2009
Date Data Arrived at EDR: 04/16/2009
Date Made Active in Reports: 05/11/2009
Number of Days to Update: 25

Source: EPA/Office of Prevention, Pesticides and Toxic Substances
Telephone: 202-566-1667
Last EDR Contact: 08/18/2017
Next Scheduled EDR Contact: 12/04/2017
Data Release Frequency: No Update Planned

FTTS INSP: FIFRA/ TSCA Tracking System - FIFRA (Federal Insecticide, Fungicide, & Rodenticide Act)/TSCA (Toxic Substances Control Act)

A listing of FIFRA/TSCA Tracking System (FTTS) inspections and enforcements.

Date of Government Version: 04/09/2009
Date Data Arrived at EDR: 04/16/2009
Date Made Active in Reports: 05/11/2009
Number of Days to Update: 25

Source: EPA
Telephone: 202-566-1667
Last EDR Contact: 08/18/2017
Next Scheduled EDR Contact: 12/04/2017
Data Release Frequency: No Update Planned

MLTS: Material Licensing Tracking System

MLTS is maintained by the Nuclear Regulatory Commission and contains a list of approximately 8,100 sites which possess or use radioactive materials and which are subject to NRC licensing requirements. To maintain currency, EDR contacts the Agency on a quarterly basis.

Date of Government Version: 10/26/2022
Date Data Arrived at EDR: 11/22/2022
Date Made Active in Reports: 12/05/2022
Number of Days to Update: 13

Source: Nuclear Regulatory Commission
Telephone: 301-415-7169
Last EDR Contact: 01/17/2023
Next Scheduled EDR Contact: 05/01/2023
Data Release Frequency: Quarterly

COAL ASH DOE: Steam-Electric Plant Operation Data

A listing of power plants that store ash in surface ponds.

Date of Government Version: 12/31/2020
Date Data Arrived at EDR: 11/30/2021
Date Made Active in Reports: 02/22/2022
Number of Days to Update: 84

Source: Department of Energy
Telephone: 202-586-8719
Last EDR Contact: 11/29/2022
Next Scheduled EDR Contact: 03/13/2023
Data Release Frequency: Varies

GOVERNMENT RECORDS SEARCHED / DATA CURRENCY TRACKING

COAL ASH EPA: Coal Combustion Residues Surface Impoundments List
A listing of coal combustion residues surface impoundments with high hazard potential ratings.

Date of Government Version: 01/12/2017
Date Data Arrived at EDR: 03/05/2019
Date Made Active in Reports: 11/11/2019
Number of Days to Update: 251
Source: Environmental Protection Agency
Telephone: N/A
Last EDR Contact: 11/23/2022
Next Scheduled EDR Contact: 03/13/2023
Data Release Frequency: Varies

PCB TRANSFORMER: PCB Transformer Registration Database
The database of PCB transformer registrations that includes all PCB registration submittals.

Date of Government Version: 09/13/2019
Date Data Arrived at EDR: 11/06/2019
Date Made Active in Reports: 02/10/2020
Number of Days to Update: 96
Source: Environmental Protection Agency
Telephone: 202-566-0517
Last EDR Contact: 02/03/2023
Next Scheduled EDR Contact: 05/15/2023
Data Release Frequency: Varies

RADINFO: Radiation Information Database
The Radiation Information Database (RADINFO) contains information about facilities that are regulated by U.S. Environmental Protection Agency (EPA) regulations for radiation and radioactivity.

Date of Government Version: 07/01/2019
Date Data Arrived at EDR: 07/01/2019
Date Made Active in Reports: 09/23/2019
Number of Days to Update: 84
Source: Environmental Protection Agency
Telephone: 202-343-9775
Last EDR Contact: 12/20/2022
Next Scheduled EDR Contact: 04/10/2023
Data Release Frequency: Quarterly

HIST FTTS: FIFRA/TSCA Tracking System Administrative Case Listing
A complete administrative case listing from the FIFRA/TSCA Tracking System (FTTS) for all ten EPA regions. The information was obtained from the National Compliance Database (NCDB). NCDB supports the implementation of FIFRA (Federal Insecticide, Fungicide, and Rodenticide Act) and TSCA (Toxic Substances Control Act). Some EPA regions are now closing out records. Because of that, and the fact that some EPA regions are not providing EPA Headquarters with updated records, it was decided to create a HIST FTTS database. It included records that may not be included in the newer FTTS database updates. This database is no longer updated.

Date of Government Version: 10/19/2006
Date Data Arrived at EDR: 03/01/2007
Date Made Active in Reports: 04/10/2007
Number of Days to Update: 40
Source: Environmental Protection Agency
Telephone: 202-564-2501
Last EDR Contact: 12/17/2007
Next Scheduled EDR Contact: 03/17/2008
Data Release Frequency: No Update Planned

HIST FTTS INSP: FIFRA/TSCA Tracking System Inspection & Enforcement Case Listing
A complete inspection and enforcement case listing from the FIFRA/TSCA Tracking System (FTTS) for all ten EPA regions. The information was obtained from the National Compliance Database (NCDB). NCDB supports the implementation of FIFRA (Federal Insecticide, Fungicide, and Rodenticide Act) and TSCA (Toxic Substances Control Act). Some EPA regions are now closing out records. Because of that, and the fact that some EPA regions are not providing EPA Headquarters with updated records, it was decided to create a HIST FTTS database. It included records that may not be included in the newer FTTS database updates. This database is no longer updated.

Date of Government Version: 10/19/2006
Date Data Arrived at EDR: 03/01/2007
Date Made Active in Reports: 04/10/2007
Number of Days to Update: 40
Source: Environmental Protection Agency
Telephone: 202-564-2501
Last EDR Contact: 12/17/2008
Next Scheduled EDR Contact: 03/17/2008
Data Release Frequency: No Update Planned

DOT OPS: Incident and Accident Data
Department of Transporation, Office of Pipeline Safety Incident and Accident data.

Date of Government Version: 01/02/2020
Date Data Arrived at EDR: 01/28/2020
Date Made Active in Reports: 04/17/2020
Number of Days to Update: 80

Source: Department of Transporation, Office of Pipeline Safety
Telephone: 202-366-4595
Last EDR Contact: 01/24/2023
Next Scheduled EDR Contact: 05/08/2023
Data Release Frequency: Quarterly

CONSENT: Superfund (CERCLA) Consent Decrees

Major legal settlements that establish responsibility and standards for cleanup at NPL (Superfund) sites. Released periodically by United States District Courts after settlement by parties to litigation matters.

Date of Government Version: 09/30/2022
Date Data Arrived at EDR: 10/21/2022
Date Made Active in Reports: 01/10/2023
Number of Days to Update: 81

Source: Department of Justice, Consent Decree Library
Telephone: Varies
Last EDR Contact: 01/03/2023
Next Scheduled EDR Contact: 04/17/2023
Data Release Frequency: Varies

BRS: Biennial Reporting System

The Biennial Reporting System is a national system administered by the EPA that collects data on the generation and management of hazardous waste. BRS captures detailed data from two groups: Large Quantity Generators (LQG) and Treatment, Storage, and Disposal Facilities.

Date of Government Version: 12/31/2019
Date Data Arrived at EDR: 03/02/2022
Date Made Active in Reports: 03/25/2022
Number of Days to Update: 23

Source: EPA/NTIS
Telephone: 800-424-9346
Last EDR Contact: 12/21/2022
Next Scheduled EDR Contact: 04/03/2023
Data Release Frequency: Biennially

INDIAN RESERV: Indian Reservations

This map layer portrays Indian administered lands of the United States that have any area equal to or greater than 640 acres.

Date of Government Version: 12/31/2014
Date Data Arrived at EDR: 07/14/2015
Date Made Active in Reports: 01/10/2017
Number of Days to Update: 546

Source: USGS
Telephone: 202-208-3710
Last EDR Contact: 01/06/2023
Next Scheduled EDR Contact: 04/17/2023
Data Release Frequency: Semi-Annually

FUSRAP: Formerly Utilized Sites Remedial Action Program

DOE established the Formerly Utilized Sites Remedial Action Program (FUSRAP) in 1974 to remediate sites where radioactive contamination remained from Manhattan Project and early U.S. Atomic Energy Commission (AEC) operations.

Date of Government Version: 07/26/2021
Date Data Arrived at EDR: 07/27/2021
Date Made Active in Reports: 10/22/2021
Number of Days to Update: 87

Source: Department of Energy
Telephone: 202-586-3559
Last EDR Contact: 01/30/2023
Next Scheduled EDR Contact: 05/15/2023
Data Release Frequency: Varies

UMTRA: Uranium Mill Tailings Sites

Uranium ore was mined by private companies for federal government use in national defense programs. When the mills shut down, large piles of the sand-like material (mill tailings) remain after uranium has been extracted from the ore. Levels of human exposure to radioactive materials from the piles are low; however, in some cases tailings were used as construction materials before the potential health hazards of the tailings were recognized.

Date of Government Version: 08/30/2019
Date Data Arrived at EDR: 11/15/2019
Date Made Active in Reports: 01/28/2020
Number of Days to Update: 74

Source: Department of Energy
Telephone: 505-845-0011
Last EDR Contact: 11/09/2022
Next Scheduled EDR Contact: 02/27/2023
Data Release Frequency: Varies

LEAD SMELTER 1: Lead Smelter Sites
A listing of former lead smelter site locations.

Date of Government Version: 10/27/2022
Date Data Arrived at EDR: 11/01/2022
Date Made Active in Reports: 11/15/2022
Number of Days to Update: 14

Source: Environmental Protection Agency
Telephone: 703-603-8787
Last EDR Contact: 02/02/2023
Next Scheduled EDR Contact: 04/10/2023
Data Release Frequency: Varies

LEAD SMELTER 2: Lead Smelter Sites
A list of several hundred sites in the U.S. where secondary lead smelting was done from 1931and 1964. These sites may pose a threat to public health through ingestion or inhalation of contaminated soil or dust

Date of Government Version: 04/05/2001
Date Data Arrived at EDR: 10/27/2010
Date Made Active in Reports: 12/02/2010
Number of Days to Update: 36

Source: American Journal of Public Health
Telephone: 703-305-6451
Last EDR Contact: 12/02/2009
Next Scheduled EDR Contact: N/A
Data Release Frequency: No Update Planned

US AIRS (AFS): Aerometric Information Retrieval System Facility Subsystem (AFS)
The database is a sub-system of Aerometric Information Retrieval System (AIRS). AFS contains compliance data on air pollution point sources regulated by the U.S. EPA and/or state and local air regulatory agencies. This information comes from source reports by various stationary sources of air pollution, such as electric power plants, steel mills, factories, and universities, and provides information about the air pollutants they produce. Action, air program, air program pollutant, and general level plant data. It is used to track emissions and compliance data from industrial plants.

Date of Government Version: 10/12/2016
Date Data Arrived at EDR: 10/26/2016
Date Made Active in Reports: 02/03/2017
Number of Days to Update: 100

Source: EPA
Telephone: 202-564-2496
Last EDR Contact: 09/26/2017
Next Scheduled EDR Contact: 01/08/2018
Data Release Frequency: Annually

US AIRS MINOR: Air Facility System Data
A listing of minor source facilities.

Date of Government Version: 10/12/2016
Date Data Arrived at EDR: 10/26/2016
Date Made Active in Reports: 02/03/2017
Number of Days to Update: 100

Source: EPA
Telephone: 202-564-2496
Last EDR Contact: 09/26/2017
Next Scheduled EDR Contact: 01/08/2018
Data Release Frequency: Annually

MINES VIOLATIONS: MSHA Violation Assessment Data
Mines violation and assessment information. Department of Labor, Mine Safety & Health Administration.

Date of Government Version: 11/29/2022
Date Data Arrived at EDR: 11/30/2022
Date Made Active in Reports: 12/22/2022
Number of Days to Update: 22

Source: DOL, Mine Safety & Health Admi
Telephone: 202-693-9424
Last EDR Contact: 01/03/2023
Next Scheduled EDR Contact: 03/13/2023
Data Release Frequency: Quarterly

US MINES: Mines Master Index File
Contains all mine identification numbers issued for mines active or opened since 1971. The data also includes violation information.

Date of Government Version: 11/07/2022
Date Data Arrived at EDR: 11/17/2022
Date Made Active in Reports: 02/10/2023
Number of Days to Update: 85

Source: Department of Labor, Mine Safety and Health Administration
Telephone: 303-231-5959
Last EDR Contact: 11/17/2022
Next Scheduled EDR Contact: 03/06/2023
Data Release Frequency: Semi-Annually

US MINES 2: Ferrous and Nonferrous Metal Mines Database Listing

This map layer includes ferrous (ferrous metal mines are facilities that extract ferrous metals, such as iron ore or molybdenum) and nonferrous (Nonferrous metal mines are facilities that extract nonferrous metals, such as gold, silver, copper, zinc, and lead) metal mines in the United States.

Date of Government Version: 05/06/2020
Date Data Arrived at EDR: 05/27/2020
Date Made Active in Reports: 08/13/2020
Number of Days to Update: 78

Source: USGS
Telephone: 703-648-7709
Last EDR Contact: 11/21/2022
Next Scheduled EDR Contact: 03/06/2023
Data Release Frequency: Varies

US MINES 3: Active Mines & Mineral Plants Database Listing

Active Mines and Mineral Processing Plant operations for commodities monitored by the Minerals Information Team of the USGS.

Date of Government Version: 04/14/2011
Date Data Arrived at EDR: 06/08/2011
Date Made Active in Reports: 09/13/2011
Number of Days to Update: 97

Source: USGS
Telephone: 703-648-7709
Last EDR Contact: 11/21/2022
Next Scheduled EDR Contact: 03/06/2023
Data Release Frequency: Varies

ABANDONED MINES: Abandoned Mines

An inventory of land and water impacted by past mining (primarily coal mining) is maintained by OSMRE to provide information needed to implement the Surface Mining Control and Reclamation Act of 1977 (SMCRA). The inventory contains information on the location, type, and extent of AML impacts, as well as, information on the cost associated with the reclamation of those problems. The inventory is based upon field surveys by State, Tribal, and OSMRE program officials. It is dynamic to the extent that it is modified as new problems are identified and existing problems are reclaimed.

Date of Government Version: 09/13/2022
Date Data Arrived at EDR: 09/14/2022
Date Made Active in Reports: 12/05/2022
Number of Days to Update: 82

Source: Department of Interior
Telephone: 202-208-2609
Last EDR Contact: 12/13/2022
Next Scheduled EDR Contact: 03/20/2023
Data Release Frequency: Quarterly

FINDS: Facility Index System/Facility Registry System

Facility Index System. FINDS contains both facility information and 'pointers' to other sources that contain more detail. EDR includes the following FINDS databases in this report: PCS (Permit Compliance System), AIRS (Aerometric Information Retrieval System), DOCKET (Enforcement Docket used to manage and track information on civil judicial enforcement cases for all environmental statutes), FURS (Federal Underground Injection Control), C-DOCKET (Criminal Docket System used to track criminal enforcement actions for all environmental statutes), FFIS (Federal Facilities Information System), STATE (State Environmental Laws and Statutes), and PADS (PCB Activity Data System).

Date of Government Version: 08/03/2022
Date Data Arrived at EDR: 08/25/2022
Date Made Active in Reports: 10/24/2022
Number of Days to Update: 60

Source: EPA
Telephone: (617) 918-1111
Last EDR Contact: 11/29/2022
Next Scheduled EDR Contact: 03/13/2023
Data Release Frequency: Quarterly

ECHO: Enforcement & Compliance History Information

ECHO provides integrated compliance and enforcement information for about 800,000 regulated facilities nationwide.

Date of Government Version: 09/25/2022
Date Data Arrived at EDR: 09/30/2022
Date Made Active in Reports: 12/22/2022
Number of Days to Update: 83

Source: Environmental Protection Agency
Telephone: 202-564-2280
Last EDR Contact: 01/04/2023
Next Scheduled EDR Contact: 04/17/2023
Data Release Frequency: Quarterly

DOCKET HWC: Hazardous Waste Compliance Docket Listing

A complete list of the Federal Agency Hazardous Waste Compliance Docket Facilities.

Date of Government Version: 05/06/2021
Date Data Arrived at EDR: 05/21/2021
Date Made Active in Reports: 08/11/2021
Number of Days to Update: 82

Source: Environmental Protection Agency
Telephone: 202-564-0527
Last EDR Contact: 11/15/2022
Next Scheduled EDR Contact: 03/06/2023
Data Release Frequency: Varies

UXO: Unexploded Ordnance Sites

A listing of unexploded ordnance site locations

Date of Government Version: 11/09/2021
Date Data Arrived at EDR: 10/20/2022
Date Made Active in Reports: 01/10/2023
Number of Days to Update: 82

Source: Department of Defense
Telephone: 703-704-1564
Last EDR Contact: 01/09/2023
Next Scheduled EDR Contact: 04/24/2023
Data Release Frequency: Varies

FUELS PROGRAM: EPA Fuels Program Registered Listing

This listing includes facilities that are registered under the Part 80 (Code of Federal Regulations) EPA Fuels Programs. All companies now are required to submit new and updated registrations.

Date of Government Version: 11/10/2022
Date Data Arrived at EDR: 11/10/2022
Date Made Active in Reports: 02/09/2023
Number of Days to Update: 91

Source: EPA
Telephone: 800-385-6164
Last EDR Contact: 11/10/2022
Next Scheduled EDR Contact: 02/27/2023
Data Release Frequency: Quarterly

PFAS NPL: Superfund Sites with PFAS Detections Information

EPA's Office of Land and Emergency Management and EPA Regional Offices maintain data describing what is known about site investigations, contamination, and remedial actions under the Comprehensive Environmental Response, Compensation, and Liability Act (CERCLA) where PFAS is present in the environment.

Date of Government Version: 02/23/2022
Date Data Arrived at EDR: 07/08/2022
Date Made Active in Reports: 11/08/2022
Number of Days to Update: 123

Source: Environmental Protection Agency
Telephone: 703-603-8895
Last EDR Contact: 01/10/2023
Next Scheduled EDR Contact: 04/17/2023
Data Release Frequency: Varies

PFAS FEDERAL SITES: Federal Sites PFAS Information

Several federal entities, such as the federal Superfund program, Department of Defense, National Aeronautics and Space Administration, Department of Transportation, and Department of Energy provided information for sites with known or suspected detections at federal facilities.

Date of Government Version: 02/23/2022
Date Data Arrived at EDR: 03/31/2022
Date Made Active in Reports: 11/08/2022
Number of Days to Update: 222

Source: Environmental Protection Agency
Telephone: 202-272-0167
Last EDR Contact: 01/05/2023
Next Scheduled EDR Contact: 04/17/2023
Data Release Frequency: Varies

PFAS TSCA: PFAS Manufacture and Imports Information

EPA issued the Chemical Data Reporting (CDR) Rule under the Toxic Substances Control Act (TSCA) and requires chemical manufacturers and facilities that manufacture or import chemical substances to report data to EPA. EPA publishes non-confidential business information (non-CBI) and includes descriptive information about each site, corporate parent, production volume, other manufacturing information, and processing and use information.

Date of Government Version: 01/03/2022
Date Data Arrived at EDR: 03/31/2022
Date Made Active in Reports: 11/08/2022
Number of Days to Update: 222

Source: Environmental Protection Agency
Telephone: 202-272-0167
Last EDR Contact: 01/05/2023
Next Scheduled EDR Contact: 04/17/2023
Data Release Frequency: Varies

PFAS RCRA MANIFEST: PFAS Transfers Identified In the RCRA Database Listing

To work around the lack of PFAS waste codes in the RCRA database, EPA developed the PFAS Transfers dataset by mining e-Manifest records containing at least one of these common PFAS keywords: PFAS, PFOA, PFOS, PERFL, AFFF, GENX, GEN-X (plus the VT waste codes). These keywords were searched for in the following text fields: Manifest handling instructions (MANIFEST_HANDLING_INSTR), Non-hazardous waste description (NON_HAZ_WASTE_DESCRIPTION), DOT printed information (DOT_PRINTED_INFORMATION), Waste line handling instructions (WASTE_LINE_HANDLING_INSTR), Waste residue comments (WASTE_RESIDUE_COMMENTS).

Date of Government Version: 01/03/2022
Date Data Arrived at EDR: 03/31/2022
Date Made Active in Reports: 11/08/2022
Number of Days to Update: 222

Source: Environmental Protection Agency
Telephone: 202-272-0167
Last EDR Contact: 01/05/2023
Next Scheduled EDR Contact: 04/17/2023
Data Release Frequency: Varies

PFAS ATSDR: PFAS Contamination Site Location Listing

PFAS contamination site locations from the Department of Health & Human Services, Center for Disease Control & Prevention. ATSDR is involved at a number of PFAS-related sites, either directly or through assisting state and federal partners. As of now, most sites are related to drinking water contamination connected with PFAS production facilities or fire training areas where aqueous film-forming firefighting foam (AFFF) was regularly used.

Date of Government Version: 06/24/2020
Date Data Arrived at EDR: 03/17/2021
Date Made Active in Reports: 11/08/2022
Number of Days to Update: 601

Source: Department of Health & Human Services
Telephone: 202-741-5770
Last EDR Contact: 01/23/2023
Next Scheduled EDR Contact: 05/08/2023
Data Release Frequency: Varies

PFAS WQP: Ambient Environmental Sampling for PFAS

The Water Quality Portal (WQP) is a part of a modernized repository storing ambient sampling data for all environmental media and tissue samples. A wide range of federal, state, tribal and local governments, academic and non-governmental organizations and individuals submit project details and sampling results to this public repository. The information is commonly used for research and assessments of environmental quality.

Date of Government Version: 01/03/2022
Date Data Arrived at EDR: 03/31/2022
Date Made Active in Reports: 11/08/2022
Number of Days to Update: 222

Source: Environmental Protection Agency
Telephone: 202-272-0167
Last EDR Contact: 01/05/2023
Next Scheduled EDR Contact: 04/17/2023
Data Release Frequency: Varies

PFAS NPDES: Clean Water Act Discharge Monitoring Information

Any discharger of pollutants to waters of the United States from a point source must have a National Pollutant Discharge Elimination System (NPDES) permit. The process for obtaining limits involves the regulated entity (permittee) disclosing releases in a NPDES permit application and the permitting authority (typically the state but sometimes EPA) deciding whether to require monitoring or monitoring with limits.

Date of Government Version: 01/03/2022
Date Data Arrived at EDR: 03/31/2022
Date Made Active in Reports: 11/08/2022
Number of Days to Update: 222

Source: Environmental Protection Agency
Telephone: 202-272-0167
Last EDR Contact: 01/05/2023
Next Scheduled EDR Contact: 04/17/2023
Data Release Frequency: Varies

PFAS ECHO: Facilities in Industries that May Be Handling PFAS Listing

Regulators and the public have expressed interest in knowing which regulated entities may be using PFAS. EPA has developed a dataset from various sources that show which industries may be handling PFAS. Approximately 120,000 facilities subject to federal environmental programs have operated or currently operate in industry sectors with processes that may involve handling and/or release of PFAS.

Date of Government Version: 01/03/2022
Date Data Arrived at EDR: 03/31/2022
Date Made Active in Reports: 11/08/2022
Number of Days to Update: 222

Source: Environmental Protection Agency
Telephone: 202-272-0167
Last EDR Contact: 01/05/2023
Next Scheduled EDR Contact: 04/17/2023
Data Release Frequency: Varies

PFAS ECHO FIRE TRAINING: Facilities in Industries that May Be Handling PFAS Listing

A list of fire training sites was added to the Industry Sectors dataset using a keyword search on the permitted facilitys name to identify sites where fire-fighting foam may have been used in training exercises. Additionally, you may view an example spreadsheet of the subset of fire training facility data, as well as the keywords used in selecting or deselecting a facility for the subset. as well as the keywords used in selecting or deselecting a facility for the subset. These keywords were tested to maximize accuracy in selecting facilities that may use fire-fighting foam in training exercises, however, due to the lack of a required reporting field in the data systems for designating fire training sites, this methodology may not identify all fire training sites or may potentially misidentify them.

Date of Government Version: 08/22/2018
Date Data Arrived at EDR: 03/31/2022
Date Made Active in Reports: 11/08/2022
Number of Days to Update: 222

Source: Environmental Protection Agency
Telephone: 202-272-0167
Last EDR Contact: 01/05/2023
Next Scheduled EDR Contact: 04/17/2023
Data Release Frequency: Varies

PFAS PART 139 AIRPORT: All Certified Part 139 Airports PFAS Information Listing

Since July 1, 2006, all certified part 139 airports are required to have fire-fighting foam onsite that meet military specifications (MIL-F-24385) (14 CFR 139.317). To date, these military specification fire-fighting foams are fluorinated and have been historically used for training and extinguishing. The 2018 FAA Reauthorization Act has a provision stating that no later than October 2021, FAA shall not require the use of fluorinated AFFF. This provision does not prohibit the use of fluorinated AFFF at Part 139 civilian airports; it only prohibits FAA from mandating its use. The Federal Aviation Administration?s document AC 150/5210-6D - Aircraft Fire Extinguishing Agents provides guidance on Aircraft Fire Extinguishing Agents, which includes Aqueous Film Forming Foam (AFFF).

Date of Government Version: 08/22/2018
Date Data Arrived at EDR: 10/26/2022
Date Made Active in Reports: 11/08/2022
Number of Days to Update: 13

Source: Environmental Protection Agency
Telephone: 202-272-0167
Last EDR Contact: 01/05/2023
Next Scheduled EDR Contact: 04/17/2023
Data Release Frequency: Varies

AQUEOUS FOAM NRC: Aqueous Foam Related Incidents Listing

The National Response Center (NRC) serves as an emergency call center that fields initial reports for pollution and railroad incidents and forwards that information to appropriate federal/state agencies for response. The spreadsheets posted to the NRC website contain initial incident data that has not been validated or investigated by a federal/state response agency. Response center calls from 1990 to the most recent complete calendar year where there was indication of Aqueous Film Forming Foam (AFFF) usage are included in this dataset. NRC calls may reference AFFF usage in the ?Material Involved? or ?Incident Description? fields.

Date of Government Version: 02/23/2022
Date Data Arrived at EDR: 03/31/2022
Date Made Active in Reports: 11/08/2022
Number of Days to Update: 222

Source: Environmental Protection Agency
Telephone: 202-272-0167
Last EDR Contact: 01/05/2023
Next Scheduled EDR Contact: 04/17/2023
Data Release Frequency: Varies

PFAS: PFAS Contamination Site Listing

A listing of spills reported to the department between 1996 and the present that have substance released, such as ?foam? or other materials associated with PFAS.

Date of Government Version: 09/22/2022
Date Data Arrived at EDR: 09/26/2022
Date Made Active in Reports: 10/27/2022
Number of Days to Update: 31

Source: Department of Energy and Environmental Protection
Telephone: 860-424-3705
Last EDR Contact: 12/21/2022
Next Scheduled EDR Contact: 04/10/2023
Data Release Frequency: Quarterly

AIRS: Permitted Air Sources Listing

A listing of permitted air sources in Connecticut.

Date of Government Version: 11/02/2022
Date Data Arrived at EDR: 11/02/2022
Date Made Active in Reports: 01/20/2023
Number of Days to Update: 79

Source: Department of Energy & Environmental Protection
Telephone: 860-424-3026
Last EDR Contact: 01/27/2023
Next Scheduled EDR Contact: 05/15/2023
Data Release Frequency: Varies

GOVERNMENT RECORDS SEARCHED / DATA CURRENCY TRACKING

ASBESTOS: Asbestos Notification Listing
A listing of asbestos notification site locations.

Date of Government Version: 05/04/2022
Date Data Arrived at EDR: 05/25/2022
Date Made Active in Reports: 08/09/2022
Number of Days to Update: 76

Source: Department of Public Health
Telephone: 860-509-7371
Last EDR Contact: 02/02/2023
Next Scheduled EDR Contact: 05/15/2023
Data Release Frequency: Varies

CPCS: Contaminated or Potentially Contaminated Sites
A list of Contaminated or Potentially Contaminated Sites within Connecticut. This list represents the "Hazardous Waste Facilities," as defined in Section 22a-134f of the Connecticut General Statutes (CGS). The list contains the following types of sites: Sites listed on the Inventory of Hazardous Waste Disposal Sites; Sites subject to the Property Transfer Act; Sites at which underground storage tanks are known to have leaked; Sites at which hazardous waste subject to the RCRA; Sites that are included in EPA's (CERCLIS); Sites that are the subject of an order issued by the Commissioner of DEP that requires investigation and remediation of a potential or known source of pollution; and Sites that have entered into one of the Department's Voluntary Remediation Programs.

Date of Government Version: 09/01/2022
Date Data Arrived at EDR: 09/19/2022
Date Made Active in Reports: 12/07/2022
Number of Days to Update: 79

Source: Department of Energy & Environmental Protection
Telephone: 860-424-3766
Last EDR Contact: 01/27/2023
Next Scheduled EDR Contact: 05/15/2023
Data Release Frequency: Quarterly

DRYCLEANERS: Drycleaner Facilities
A listing of drycleaner facility locations.

Date of Government Version: 07/18/2008
Date Data Arrived at EDR: 08/08/2008
Date Made Active in Reports: 08/27/2008
Number of Days to Update: 19

Source: Department of Energy & Environmental Protection
Telephone: 860-424-3026
Last EDR Contact: 11/30/2022
Next Scheduled EDR Contact: 03/20/2023
Data Release Frequency: Varies

ENFORCEMENT: Enforcement Case Listing
The types of enforcement actions included are administrative consent orders, final unilateral orders and final dispositions of civil cases through the Attorney General's Office.

Date of Government Version: 06/30/2022
Date Data Arrived at EDR: 07/08/2022
Date Made Active in Reports: 07/11/2022
Number of Days to Update: 3

Source: Department of Energy & Environmental Protection
Telephone: 860-424-3265
Last EDR Contact: 01/05/2023
Next Scheduled EDR Contact: 04/24/2023
Data Release Frequency: Varies

Financial Assurance 1: Financial Assurance Information Listing
A listing containing RCRA financial assurance information submitted on behalf of the CT DEP's Program Analysis Group of the Waste Engineering and Enforcement Division.

Date of Government Version: 06/13/2022
Date Data Arrived at EDR: 06/14/2022
Date Made Active in Reports: 08/31/2022
Number of Days to Update: 78

Source: Department of Energy & Environmental Protection
Telephone: 860-418-5930
Last EDR Contact: 12/06/2022
Next Scheduled EDR Contact: 03/27/2023
Data Release Frequency: Varies

Financial Assurance 2: Financial Assurance Information Listing
A listing of financial assurance information for solid waste facilities. Financial assurance is intended to ensure that resources are available to pay for the cost of closure, post-closure care, and corrective measures if the owner or operator of a regulated facility is unable or unwilling to pay.

Date of Government Version: 06/13/2022
Date Data Arrived at EDR: 06/14/2022
Date Made Active in Reports: 08/31/2022
Number of Days to Update: 78

Source: Department of Energy & Environmental Protection
Telephone: 860-418-5930
Last EDR Contact: 12/06/2022
Next Scheduled EDR Contact: 03/27/2023
Data Release Frequency: Varies

LEAD: Lead Inspection Database

The Lead Poisoning Prevention and Control Program lead inspection database.

Date of Government Version: 03/26/2014
Date Data Arrived at EDR: 03/27/2014
Date Made Active in Reports: 05/08/2014
Number of Days to Update: 42

Source: Department of Public Health
Telephone: 860-509-7299
Last EDR Contact: 12/06/2022
Next Scheduled EDR Contact: 03/13/2023
Data Release Frequency: Varies

LWDS: Connecticut Leachate and Wastewater Discharge Sites

The Leachate and Waste Water Discharge Inventory Data Layer (LWDS) includes point locations digitized from Leachate and Wastewater Discharge Source maps compiled by the Connecticut DEP. These maps locate surface and groundwater discharges that (1) have received a waste water discharge permit from the state or (2) are historic and now defunct waste sites or (3) are locations of accidental spills, leaks, or discharges of a variety of liquid or solid wastes.

Date of Government Version: 07/17/2009
Date Data Arrived at EDR: 10/21/2009
Date Made Active in Reports: 10/30/2009
Number of Days to Update: 9

Source: Department of Energy & Environmental Protection
Telephone: N/A
Last EDR Contact: 10/15/2014
Next Scheduled EDR Contact: 01/26/2015
Data Release Frequency: Varies

CT MANIFEST: Hazardous Waste Manifest Data

Facility and manifest data. Manifest is a document that lists and tracks hazardous waste from the generator through transporters to a tsd facility.

Date of Government Version: 11/16/2022
Date Data Arrived at EDR: 11/16/2022
Date Made Active in Reports: 02/06/2023
Number of Days to Update: 82

Source: Department of Energy & Environmental Protection
Telephone: 860-424-3375
Last EDR Contact: 02/10/2023
Next Scheduled EDR Contact: 05/22/2023
Data Release Frequency: No Update Planned

NPDES: Wastewater Permit Listing

A listing of permits issued by the DEP.

Date of Government Version: 05/02/2022
Date Data Arrived at EDR: 05/05/2022
Date Made Active in Reports: 07/28/2022
Number of Days to Update: 84

Source: Department of Energy & Environmental Protection
Telephone: 860-424-3832
Last EDR Contact: 12/13/2022
Next Scheduled EDR Contact: 04/03/2023
Data Release Frequency: Varies

SEH: List of Significant Environmental Hazards Report to DEEP

The Significant Environmental Hazard Statute is intended to identify and abate short-term risks associated with specific environmental conditions identified in the statute. After abatement of short-term risks (meaning abatement of the significant environmental hazard condition), there may still be potential long-term risks associated with the release. However, a significant environmental hazard can be considered abated under the statute even though potential long-term risks may not have been addressed.

Date of Government Version: 06/22/2022
Date Data Arrived at EDR: 06/23/2022
Date Made Active in Reports: 09/12/2022
Number of Days to Update: 81

Source: Department of Energy & Environmental Protection
Telephone: 860-424-3766
Last EDR Contact: 01/05/2023
Next Scheduled EDR Contact: 04/24/2023
Data Release Frequency: Varies

UIC: Underground Injection Control Listing

A list of of subsurface disposal permits and their locations.

Date of Government Version: 05/11/2022
Date Data Arrived at EDR: 05/12/2022
Date Made Active in Reports: 05/31/2022
Number of Days to Update: 19

Source: Department of Energy & Environmental Protection
Telephone: 860-424-3058
Last EDR Contact: 01/05/2023
Next Scheduled EDR Contact: 05/01/2023
Data Release Frequency: Varies

PCS ENF: Enforcement data
No description is available for this data

Date of Government Version: 12/31/2014
Date Data Arrived at EDR: 02/05/2015
Date Made Active in Reports: 03/06/2015
Number of Days to Update: 29

Source: EPA
Telephone: 202-564-2497
Last EDR Contact: 12/28/2022
Next Scheduled EDR Contact: 04/17/2023
Data Release Frequency: Varies

PCS: Permit Compliance System
PCS is a computerized management information system that contains data on National Pollutant Discharge Elimination System (NPDES) permit holding facilities. PCS tracks the permit, compliance, and enforcement status of NPDES facilities.

Date of Government Version: 07/14/2011
Date Data Arrived at EDR: 08/05/2011
Date Made Active in Reports: 09/29/2011
Number of Days to Update: 55

Source: EPA, Office of Water
Telephone: 202-564-2496
Last EDR Contact: 12/28/2022
Next Scheduled EDR Contact: 04/17/2023
Data Release Frequency: Semi-Annually

PCS INACTIVE: Listing of Inactive PCS Permits
An inactive permit is a facility that has shut down or is no longer discharging.

Date of Government Version: 11/05/2014
Date Data Arrived at EDR: 01/06/2015
Date Made Active in Reports: 05/06/2015
Number of Days to Update: 120

Source: EPA
Telephone: 202-564-2496
Last EDR Contact: 12/28/2022
Next Scheduled EDR Contact: 04/17/2023
Data Release Frequency: Semi-Annually

MINES MRDS: Mineral Resources Data System
Mineral Resources Data System

Date of Government Version: 04/06/2018
Date Data Arrived at EDR: 10/21/2019
Date Made Active in Reports: 10/24/2019
Number of Days to Update: 3

Source: USGS
Telephone: 703-648-6533
Last EDR Contact: 11/22/2022
Next Scheduled EDR Contact: 03/06/2023
Data Release Frequency: Varies

COI: Completion of Investigation
The COI must be signed and submitted by the Certifying Party to document that the investigation of the parcel has been completed in accordance with CGS Section 22a-134a(g)(1).

Date of Government Version: 04/07/2022
Date Data Arrived at EDR: 04/08/2022
Date Made Active in Reports: 07/01/2022
Number of Days to Update: 84

Source: Department of Energy & Environmental Protection
Telephone: 860-424-3000
Last EDR Contact: 12/13/2022
Next Scheduled EDR Contact: 04/03/2023
Data Release Frequency: Varies

EDR HIGH RISK HISTORICAL RECORDS

EDR Exclusive Records

EDR MGP: EDR Proprietary Manufactured Gas Plants
The EDR Proprietary Manufactured Gas Plant Database includes records of coal gas plants (manufactured gas plants) compiled by EDR's researchers. Manufactured gas sites were used in the United States from the 1800's to 1950's to produce a gas that could be distributed and used as fuel. These plants used whale oil, rosin, coal, or a mixture of coal, oil, and water that also produced a significant amount of waste. Many of the byproducts of the gas production, such as coal tar (oily waste containing volatile and non-volatile chemicals), sludges, oils and other compounds are potentially hazardous to human health and the environment. The byproduct from this process was frequently disposed of directly at the plant site and can remain or spread slowly, serving as a continuous source of soil and groundwater contamination.

Date of Government Version: N/A
Date Data Arrived at EDR: N/A
Date Made Active in Reports: N/A
Number of Days to Update: N/A

Source: EDR, Inc.
Telephone: N/A
Last EDR Contact: N/A
Next Scheduled EDR Contact: N/A
Data Release Frequency: No Update Planned

EDR Hist Auto: EDR Exclusive Historical Auto Stations

EDR has searched selected national collections of business directories and has collected listings of potential gas station/filling station/service station sites that were available to EDR researchers. EDR's review was limited to those categories of sources that might, in EDR's opinion, include gas station/filling station/service station establishments. The categories reviewed included, but were not limited to gas, gas station, gasoline station, filling station, auto, automobile repair, auto service station, service station, etc. This database falls within a category of information EDR classifies as "High Risk Historical Records", or HRHR. EDR's HRHR effort presents unique and sometimes proprietary data about past sites and operations that typically create environmental concerns, but may not show up in current government records searches.

Date of Government Version: N/A
Date Data Arrived at EDR: N/A
Date Made Active in Reports: N/A
Number of Days to Update: N/A

Source: EDR, Inc.
Telephone: N/A
Last EDR Contact: N/A
Next Scheduled EDR Contact: N/A
Data Release Frequency: Varies

EDR Hist Cleaner: EDR Exclusive Historical Cleaners

EDR has searched selected national collections of business directories and has collected listings of potential dry cleaner sites that were available to EDR researchers. EDR's review was limited to those categories of sources that might, in EDR's opinion, include dry cleaning establishments. The categories reviewed included, but were not limited to dry cleaners, cleaners, laundry, laundromat, cleaning/laundry, wash & dry etc. This database falls within a category of information EDR classifies as "High Risk Historical Records", or HRHR. EDR's HRHR effort presents unique and sometimes proprietary data about past sites and operations that typically create environmental concerns, but may not show up in current government records searches.

Date of Government Version: N/A
Date Data Arrived at EDR: N/A
Date Made Active in Reports: N/A
Number of Days to Update: N/A

Source: EDR, Inc.
Telephone: N/A
Last EDR Contact: N/A
Next Scheduled EDR Contact: N/A
Data Release Frequency: Varies

EDR RECOVERED GOVERNMENT ARCHIVES

Exclusive Recovered Govt. Archives

RGA HWS: Recovered Government Archive State Hazardous Waste Facilities List

The EDR Recovered Government Archive State Hazardous Waste database provides a list of SHWS incidents derived from historical databases and includes many records that no longer appear in current government lists. Compiled from Records formerly available from the Department of Energy & Environmental Protection formerly know as the DEP which changes in July 2011 in Connecticut.

Date of Government Version: N/A
Date Data Arrived at EDR: 07/01/2013
Date Made Active in Reports: 01/02/2014
Number of Days to Update: 185

Source: Department of Energy & Environmental Protection
Telephone: N/A
Last EDR Contact: 06/01/2012
Next Scheduled EDR Contact: N/A
Data Release Frequency: Varies

RGA LUST: Recovered Government Archive Leaking Underground Storage Tank

The EDR Recovered Government Archive Leaking Underground Storage Tank database provides a list of LUST incidents derived from historical databases and includes many records that no longer appear in current government lists. Compiled from Records formerly available from the Department of Energy & Environmental Protection formerly know as the DEP which changes in July 2011 in Connecticut.

Date of Government Version: N/A
Date Data Arrived at EDR: 07/01/2013
Date Made Active in Reports: 01/02/2014
Number of Days to Update: 185

Source: Department of Energy & Environmental Protection
Telephone: N/A
Last EDR Contact: 06/01/2012
Next Scheduled EDR Contact: N/A
Data Release Frequency: Varies

OTHER DATABASE(S)

Depending on the geographic area covered by this report, the data provided in these specialty databases may or may not be complete. For example, the existence of wetlands information data in a specific report does not mean that all wetlands in the area covered by the report are included. Moreover, the absence of any reported wetlands information does not necessarily mean that wetlands do not exist in the area covered by the report.

NJ MANIFEST: Manifest Information
Hazardous waste manifest information.

Date of Government Version: 12/31/2018
Date Data Arrived at EDR: 04/10/2019
Date Made Active in Reports: 05/16/2019
Number of Days to Update: 36

Source: Department of Environmental Protection
Telephone: N/A
Last EDR Contact: 12/28/2022
Next Scheduled EDR Contact: 04/17/2023
Data Release Frequency: Annually

NY MANIFEST: Facility and Manifest Data
Manifest is a document that lists and tracks hazardous waste from the generator through transporters to a TSD facility.

Date of Government Version: 01/01/2019
Date Data Arrived at EDR: 10/29/2021
Date Made Active in Reports: 01/19/2022
Number of Days to Update: 82

Source: Department of Environmental Conservation
Telephone: 518-402-8651
Last EDR Contact: 01/27/2023
Next Scheduled EDR Contact: 05/08/2023
Data Release Frequency: Quarterly

PA MANIFEST: Manifest Information
Hazardous waste manifest information.

Date of Government Version: 06/30/2018
Date Data Arrived at EDR: 07/19/2019
Date Made Active in Reports: 09/10/2019
Number of Days to Update: 53

Source: Department of Environmental Protection
Telephone: 717-783-8990
Last EDR Contact: 01/06/2023
Next Scheduled EDR Contact: 04/24/2023
Data Release Frequency: Annually

RI MANIFEST: Manifest information
Hazardous waste manifest information

Date of Government Version: 12/31/2020
Date Data Arrived at EDR: 11/30/2021
Date Made Active in Reports: 02/18/2022
Number of Days to Update: 80

Source: Department of Environmental Management
Telephone: 401-222-2797
Last EDR Contact: 12/20/2022
Next Scheduled EDR Contact: 02/27/2023
Data Release Frequency: Annually

VT MANIFEST: Hazardous Waste Manifest Data
Hazardous waste manifest information.

Date of Government Version: 10/28/2019
Date Data Arrived at EDR: 10/29/2019
Date Made Active in Reports: 01/09/2020
Number of Days to Update: 72

Source: Department of Environmental Conservation
Telephone: 802-241-3443
Last EDR Contact: 01/06/2023
Next Scheduled EDR Contact: 04/24/2023
Data Release Frequency: Annually

WI MANIFEST: Manifest Information
Hazardous waste manifest information.

Date of Government Version: 05/31/2018
Date Data Arrived at EDR: 06/19/2019
Date Made Active in Reports: 09/03/2019
Number of Days to Update: 76

Source: Department of Natural Resources
Telephone: N/A
Last EDR Contact: 12/01/2022
Next Scheduled EDR Contact: 03/20/2023
Data Release Frequency: Annually

Oil/Gas Pipelines
Source: Endeavor Business Media
Petroleum Bundle (Crude Oil, Refined Products, Petrochemicals, Gas Liquids (LPG/NGL), and Specialty Gases (Miscellaneous)) N = Natural Gas Bundle (Natural Gas, Gas Liquids (LPG/NGL), and Specialty Gases (Miscellaneous)). This map includes information copyrighted by Endeavor Business Media. This information is provided on a best effort basis and Endeavor Business Media does not guarantee its accuracy nor warrant its fitness for any particular purpose. Such information has been reprinted with the permission of Endeavor Business Media.

Electric Power Transmission Line Data
Source: Endeavor Business Media
This map includes information copyrighted by Endeavor Business Media. This information is provided on a best effort basis and Endeavor Business Media does not guarantee its accuracy nor warrant its fitness for any particular purpose. Such information has been reprinted with the permission of Endeavor Business Media.

Sensitive Receptors: There are individuals deemed sensitive receptors due to their fragile immune systems and special sensitivity to environmental discharges. These sensitive receptors typically include the elderly, the sick, and children. While the location of all sensitive receptors cannot be determined, EDR indicates those buildings and facilities - schools, daycares, hospitals, medical centers, and nursing homes - where individuals who are sensitive receptors are likely to be located.

AHA Hospitals:
Source: American Hospital Association, Inc.
Telephone: 312-280-5991
The database includes a listing of hospitals based on the American Hospital Association's annual survey of hospitals.

Medical Centers: Provider of Services Listing
Source: Centers for Medicare & Medicaid Services
Telephone: 410-786-3000
A listing of hospitals with Medicare provider number, produced by Centers of Medicare & Medicaid Services, a federal agency within the U.S. Department of Health and Human Services.

Nursing Homes
Source: National Institutes of Health
Telephone: 301-594-6248
Information on Medicare and Medicaid certified nursing homes in the United States.

Public Schools
Source: National Center for Education Statistics
Telephone: 202-502-7300
The National Center for Education Statistics' primary database on elementary and secondary public education in the United States. It is a comprehensive, annual, national statistical database of all public elementary and secondary schools and school districts, which contains data that are comparable across all states.

Private Schools
Source: National Center for Education Statistics
Telephone: 202-502-7300
The National Center for Education Statistics' primary database on private school locations in the United States.

Daycare Centers: Licensed Child Care Facilities
Source: Department of Public Health
Telephone: 860-509-8045

Flood Zone Data: This data was obtained from the Federal Emergency Management Agency (FEMA). It depicts 100-year and 500-year flood zones as defined by FEMA. It includes the National Flood Hazard Layer (NFHL) which incorporates Flood Insurance Rate Map (FIRM) data and Q3 data from FEMA in areas not covered by NFHL.
Source: FEMA
Telephone: 877-336-2627
Date of Government Version: 2003, 2015

GOVERNMENT RECORDS SEARCHED / DATA CURRENCY TRACKING

NWI: National Wetlands Inventory. This data, available in select counties across the country, was obtained by EDR in 2002, 2005, 2010 and 2015 from the U.S. Fish and Wildlife Service.

State Wetlands Data: Tidal Wetlands
Source: Department of Energy & Environmental Protection
Telephone: 860-424-4054

Current USGS 7.5 Minute Topographic Map
Source: U.S. Geological Survey

STREET AND ADDRESS INFORMATION

Â© 2015 TomTom North America, Inc. All rights reserved. This material is proprietary and the subject of copyright protection and other intellectual property rights owned by or licensed to Tele Atlas North America, Inc. The use of this material is subject to the terms of a license agreement. You will be held liable for any unauthorized copying or disclosure of this material.

GEOCHECK ®- PHYSICAL SETTING SOURCE ADDENDUM

TARGET PROPERTY ADDRESS

HARTFORD-BRAINARD AIRPORT
233 MAXIM ROAD
HARTFORD, CT 06114

TARGET PROPERTY COORDINATES

Latitude (North):	41.738017 - 41ˆ 44’ 16.86’’
Longitude (West):	72.650125 - 72ˆ 39’ 0.45’’
Universal Tranverse Mercator:	Zone 18
UTM X (Meters):	695418.9
UTM Y (Meters):	4623144.5
Elevation:	35 ft. above sea level

USGS TOPOGRAPHIC MAP

Target Property Map:	11738192 HARTFORD SOUTH, CT
Version Date:	2018
North Map:	11738190 HARTFORD NORTH, CT
Version Date:	2018
Northeast Map:	11738194 MANCHESTER, CT
Version Date:	2018
Southeast Map:	11747649 GLASTONBURY, CT
Version Date:	2018

EDR’s GeoCheck Physical Setting Source Addendum is provided to assist the environmental professional in forming an opinion about the impact of potential contaminant migration.

Assessment of the impact of contaminant migration generally has two principle investigative components:

1. Groundwater flow direction, and
2. Groundwater flow velocity.

Groundwater flow direction may be impacted by surface topography, hydrology, hydrogeology, characteristics of the soil, and nearby wells. Groundwater flow velocity is generally impacted by the nature of the geologic strata.

GEOCHECK® - PHYSICAL SETTING SOURCE SUMMARY

GROUNDWATER FLOW DIRECTION INFORMATION

Groundwater flow direction for a particular site is best determined by a qualified environmental professional using site-specific well data. If such data is not reasonably ascertainable, it may be necessary to rely on other sources of information, such as surface topographic information, hydrologic information, hydrogeologic data collected on nearby properties, and regional groundwater flow information (from deep aquifers).

TOPOGRAPHIC INFORMATION

Surface topography may be indicative of the direction of surficial groundwater flow. This information can be used to assist the environmental professional in forming an opinion about the impact of nearby contaminated properties or, should contamination exist on the target property, what downgradient sites might be impacted.

TARGET PROPERTY TOPOGRAPHY

General Topographic Gradient: General SSW

SURROUNDING TOPOGRAPHY: ELEVATION PROFILES

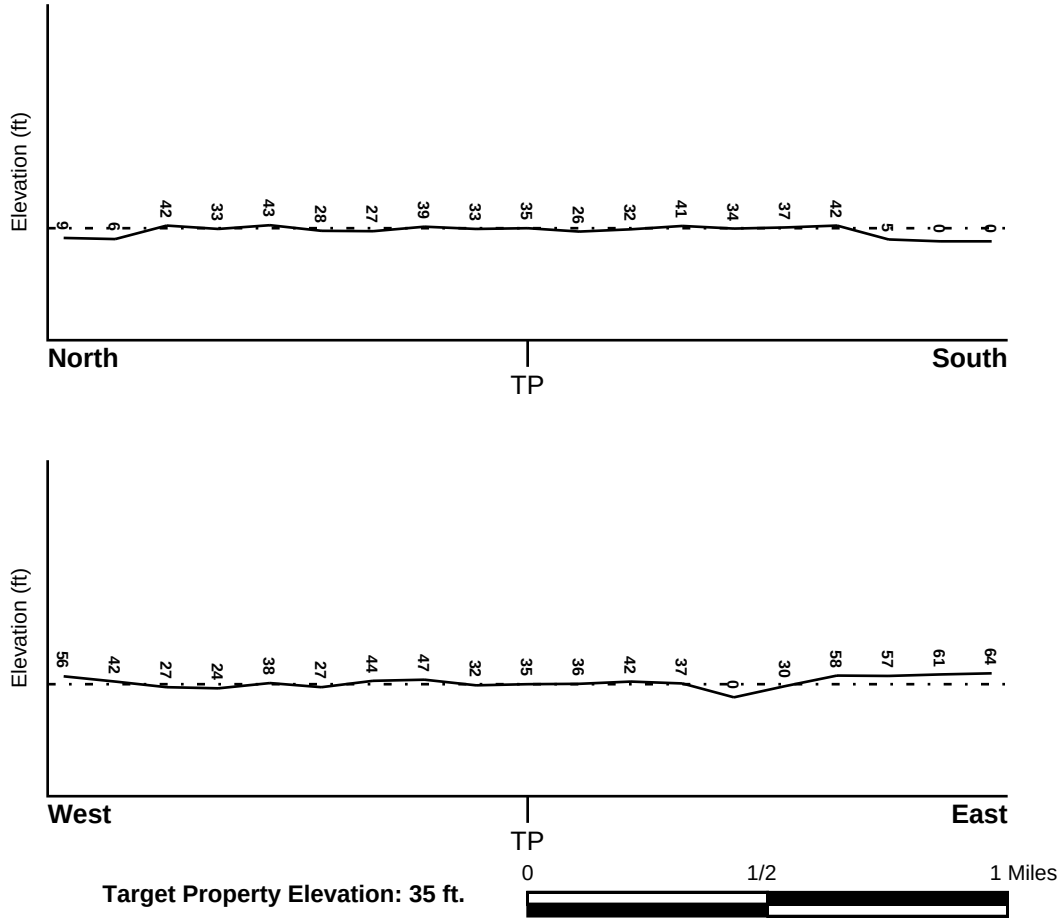

Source: Topography has been determined from the USGS 7.5' Digital Elevation Model and should be evaluated on a relative (not an absolute) basis. Relative elevation information between sites of close proximity should be field verified.

GEOCHECK® - PHYSICAL SETTING SOURCE SUMMARY

HYDROLOGIC INFORMATION

Surface water can act as a hydrologic barrier to groundwater flow. Such hydrologic information can be used to assist the environmental professional in forming an opinion about the impact of nearby contaminated properties or, should contamination exist on the target property, what downgradient sites might be impacted.

Refer to the Physical Setting Source Map following this summary for hydrologic information (major waterways and bodies of water).

FEMA FLOOD ZONE

Flood Plain Panel at Target Property	FEMA Source Type
09003C0507G	FEMA FIRM Flood data

Additional Panels in search area:	FEMA Source Type
09003C0368G	FEMA FIRM Flood data
09003C0369G	FEMA FIRM Flood data
09003C0506G	FEMA FIRM Flood data

NATIONAL WETLAND INVENTORY

NWI Quad at Target Property	NWI Electronic Data Coverage
HARTFORD SOUTH	YES - refer to the Overview Map and Detail Map

HYDROGEOLOGIC INFORMATION

Hydrogeologic information obtained by installation of wells on a specific site can often be an indicator of groundwater flow direction in the immediate area. Such hydrogeologic information can be used to assist the environmental professional in forming an opinion about the impact of nearby contaminated properties or, should contamination exist on the target property, what downgradient sites might be impacted.

Site-Specific Hydrogeological Data*:

Search Radius:	1.25 miles
Status:	Not found

AQUIFLOW®

Search Radius: 1.000 Mile.

EDR has developed the AQUIFLOW Information System to provide data on the general direction of groundwater flow at specific points. EDR has reviewed reports submitted by environmental professionals to regulatory authorities at select sites and has extracted the date of the report, groundwater flow direction as determined hydrogeologically, and the depth to water table.

MAP ID	LOCATION FROM TP	GENERAL DIRECTION GROUNDWATER FLOW
Not Reported		

* ©1996 Site−specific hydrogeological data gathered by CERCLIS Alerts, Inc., Bainbridge Island, WA. All rights reserved. All of the information and opinions presented are those of the cited EPA report(s), which were completed under a Comprehensive Environmental Response Compensation and Liability Information System (CERCLIS) investigation.

GEOCHECK® - PHYSICAL SETTING SOURCE SUMMARY

GROUNDWATER FLOW VELOCITY INFORMATION

Groundwater flow velocity information for a particular site is best determined by a qualified environmental professional using site specific geologic and soil strata data. If such data are not reasonably ascertainable, it may be necessary to rely on other sources of information, including geologic age identification, rock stratigraphic unit and soil characteristics data collected on nearby properties and regional soil information. In general, contaminant plumes move more quickly through sandy-gravelly types of soils than silty-clayey types of soils.

GEOLOGIC INFORMATION IN GENERAL AREA OF TARGET PROPERTY

Geologic information can be used by the environmental professional in forming an opinion about the relative speed at which contaminant migration may be occurring.

ROCK STRATIGRAPHIC UNIT

Era:	Mesozoic
System:	Triassic
Series:	Triassic
Code:	Tr *(decoded above as Era, System & Series)*

GEOLOGIC AGE IDENTIFICATION

Category: Stratified Sequence

Geologic Age and Rock Stratigraphic Unit Source: P.G. Schruben, R.E. Arndt and W.J. Bawiec, Geology of the Conterminous U.S. at 1:2,500,000 Scale - a digital representation of the 1974 P.B. King and H.M. Beikman Map, USGS Digital Data Series DDS - 11 (1994).

SSURGO SOIL MAP - 7250800.2s

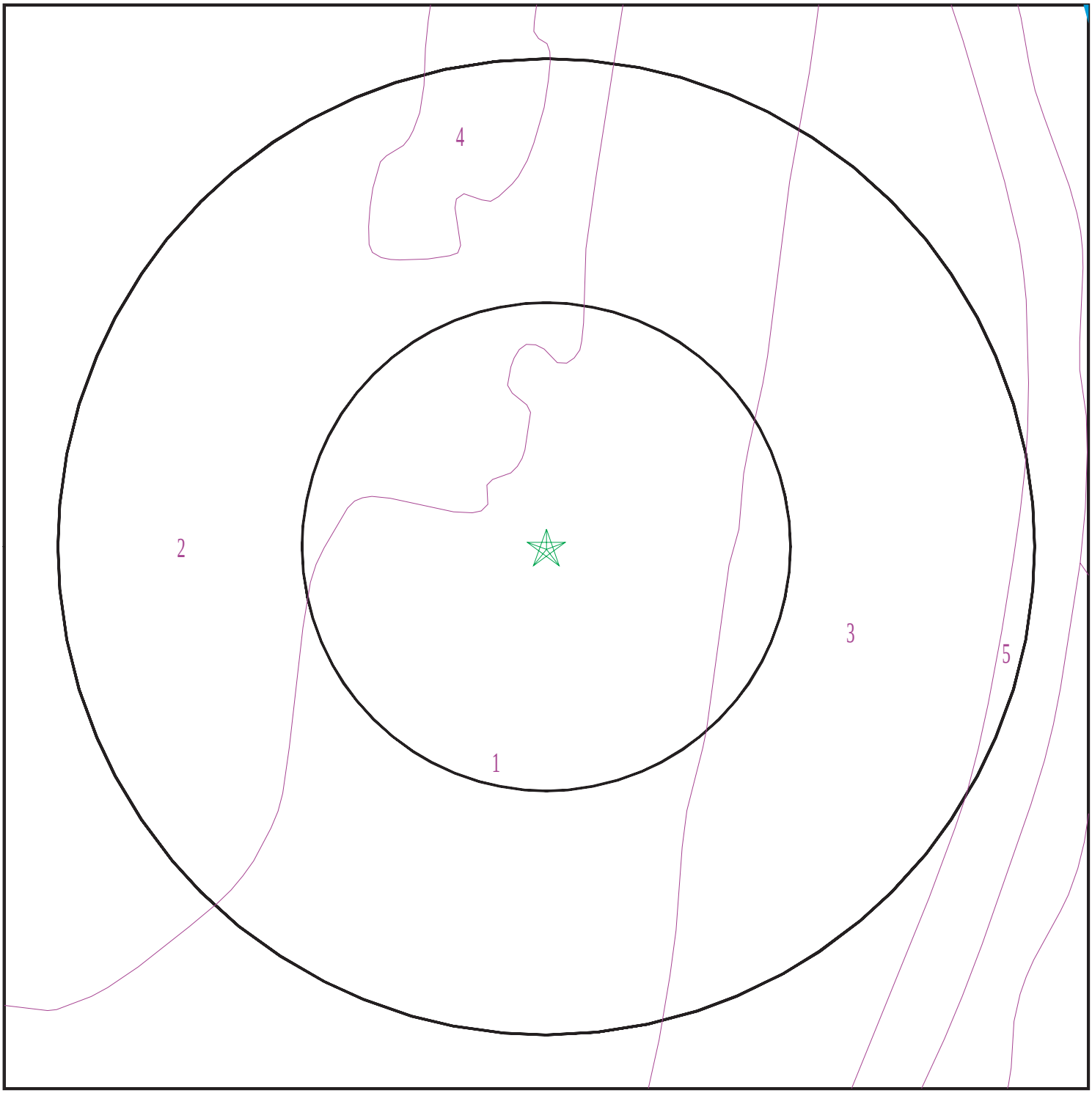

Target Property
SSURGO Soil
Water

0 1/16 1/8 1/4 Miles

N

SITE NAME:	Hartford-Brainard Airport	CLIENT:	Tighe & Bond
ADDRESS:	233 Maxim Road	CONTACT:	Kristi Gagnon
	Hartford CT 06114	INQUIRY #:	7250800.2s
LAT/LONG:	41.738017 / 72.650125	DATE:	February 13, 2023 8:19 am

Copyright © 2023 EDR, Inc. © 2015 TomTom Rel. 2015.

GEOCHECK® - PHYSICAL SETTING SOURCE SUMMARY

DOMINANT SOIL COMPOSITION IN GENERAL AREA OF TARGET PROPERTY

The U.S. Department of Agriculture's (USDA) Soil Conservation Service (SCS) leads the National Cooperative Soil Survey (NCSS) and is responsible for collecting, storing, maintaining and distributing soil survey information for privately owned lands in the United States. A soil map in a soil survey is a representation of soil patterns in a landscape. The following information is based on Soil Conservation Service SSURGO data.

Soil Map ID: 1

Soil Component Name: Udorthents

Soil Surface Texture: loam

Hydrologic Group: Class C - Slow infiltration rates. Soils with layers impeding downward movement of water, or soils with moderately fine or fine textures.

Soil Drainage Class: Well drained

Hydric Status: Unknown

Corrosion Potential - Uncoated Steel: Moderate

Depth to Bedrock Min: > 0 inches

Depth to Watertable Min: > 0 inches

Soil Layer Information							
	Boundary			Classification		Saturated hydraulic conductivity micro m/sec	Soil Reaction (pH)
Layer	Upper	Lower	Soil Texture Class	AASHTO Group	Unified Soil		
1	0 inches	5 inches	loam	Silt-Clay Materials (more than 35 pct. passing No. 200), Silty Soils.	COARSE-GRAINED SOILS, Sands, Sands with fines, Silty Sand.	Max: 703 Min: 0.01	Max: 7.8 Min: 4.5
2	5 inches	21 inches	gravelly loam	Silt-Clay Materials (more than 35 pct. passing No. 200), Silty Soils.	COARSE-GRAINED SOILS, Sands, Sands with fines, Silty Sand.	Max: 703 Min: 0.01	Max: 7.8 Min: 4.5
3	21 inches	79 inches	very gravelly sandy loam	Silt-Clay Materials (more than 35 pct. passing No. 200), Silty Soils.	COARSE-GRAINED SOILS, Sands, Sands with fines, Silty Sand.	Max: 703 Min: 0.01	Max: 7.8 Min: 4.5

Soil Map ID: 2

Soil Component Name: Urban land

Soil Surface Texture: material

Hydrologic Group: Class C - Slow infiltration rates. Soils with layers impeding downward movement of water, or soils with moderately fine or fine textures.

Soil Drainage Class:
Hydric Status: Unknown

Corrosion Potential - Uncoated Steel: Not Reported

Depth to Bedrock Min: > 0 inches

Depth to Watertable Min: > 0 inches

Soil Layer Information							
	Boundary			Classification		Saturated hydraulic conductivity micro m/sec	Soil Reaction (pH)
Layer	Upper	Lower	Soil Texture Class	AASHTO Group	Unified Soil		
1	0 inches	5 inches	material	Not reported	Not reported	Max: 141 Min: 0.07	Max: Min:

Soil Map ID: 3

Soil Component Name: Winooski

Soil Surface Texture: silt loam

Hydrologic Group: Class B - Moderate infiltration rates. Deep and moderately deep, moderately well and well drained soils with moderately coarse textures.

Soil Drainage Class: Moderately well drained

Hydric Status: Partially hydric

Corrosion Potential - Uncoated Steel: Moderate

Depth to Bedrock Min: > 0 inches

Depth to Watertable Min: > 69 inches

GEOCHECK® - PHYSICAL SETTING SOURCE SUMMARY

Soil Layer Information							
	Boundary			Classification		Saturated hydraulic conductivity micro m/sec	Soil Reaction (pH)
Layer	Upper	Lower	Soil Texture Class	AASHTO Group	Unified Soil		
1	0 inches	11 inches	silt loam	Silt-Clay Materials (more than 35 pct. passing No. 200), Silty Soils.	FINE-GRAINED SOILS, Silts and Clays (liquid limit less than 50%), silt.	Max: 42 Min: 4	Max: 7.3 Min: 5.6
2	11 inches	18 inches	silt loam	Silt-Clay Materials (more than 35 pct. passing No. 200), Silty Soils.	FINE-GRAINED SOILS, Silts and Clays (liquid limit less than 50%), silt.	Max: 42 Min: 4	Max: 7.3 Min: 5.6
3	18 inches	35 inches	silt loam	Silt-Clay Materials (more than 35 pct. passing No. 200), Silty Soils.	FINE-GRAINED SOILS, Silts and Clays (liquid limit less than 50%), silt.	Max: 42 Min: 4	Max: 7.3 Min: 5.6
4	35 inches	51 inches	very fine sandy loam	Silt-Clay Materials (more than 35 pct. passing No. 200), Silty Soils.	FINE-GRAINED SOILS, Silts and Clays (liquid limit less than 50%), silt.	Max: 42 Min: 4	Max: 7.3 Min: 5.6
5	51 inches	64 inches	silt loam	Silt-Clay Materials (more than 35 pct. passing No. 200), Silty Soils.	FINE-GRAINED SOILS, Silts and Clays (liquid limit less than 50%), silt.	Max: 42 Min: 4	Max: 7.3 Min: 5.6

Soil Map ID: 4

Soil Component Name: Udorthents

Soil Surface Texture: loam

Hydrologic Group: Class C - Slow infiltration rates. Soils with layers impeding downward movement of water, or soils with moderately fine or fine textures.

Soil Drainage Class: Well drained

Hydric Status: Not hydric

Corrosion Potential - Uncoated Steel: Moderate

Depth to Bedrock Min: > 0 inches

Depth to Watertable Min: > 0 inches

GEOCHECK® - PHYSICAL SETTING SOURCE SUMMARY

Soil Layer Information							
	Boundary			Classification		Saturated hydraulic conductivity micro m/sec	Soil Reaction (pH)
Layer	Upper	Lower	Soil Texture Class	AASHTO Group	Unified Soil		
1	0 inches	5 inches	loam	Silt-Clay Materials (more than 35 pct. passing No. 200), Silty Soils.	COARSE-GRAINED SOILS, Sands, Sands with fines, Silty Sand.	Max: 703 Min: 0.01	Max: 7.8 Min: 4.5
2	5 inches	21 inches	gravelly loam	Silt-Clay Materials (more than 35 pct. passing No. 200), Silty Soils.	COARSE-GRAINED SOILS, Sands, Sands with fines, Silty Sand.	Max: 703 Min: 0.01	Max: 7.8 Min: 4.5
3	21 inches	79 inches	very gravelly sandy loam	Silt-Clay Materials (more than 35 pct. passing No. 200), Silty Soils.	COARSE-GRAINED SOILS, Sands, Sands with fines, Silty Sand.	Max: 703 Min: 0.01	Max: 7.8 Min: 4.5

Soil Map ID: 5

Soil Component Name: Udorthents

Soil Surface Texture: loam

Hydrologic Group: Class D - Very slow infiltration rates. Soils are clayey, have a high water table, or are shallow to an impervious layer.

Soil Drainage Class: Well drained

Hydric Status: Not hydric

Corrosion Potential - Uncoated Steel: Moderate

Depth to Bedrock Min: > 0 inches

Depth to Watertable Min: > 0 inches

GEOCHECK® - PHYSICAL SETTING SOURCE SUMMARY

Soil Layer Information							
	Boundary			Classification		Saturated hydraulic conductivity micro m/sec	Soil Reaction (pH)
Layer	Upper	Lower	Soil Texture Class	AASHTO Group	Unified Soil		
1	0 inches	5 inches	loam	Silt-Clay Materials (more than 35 pct. passing No. 200), Silty Soils.	COARSE-GRAINED SOILS, Sands, Sands with fines, Silty Sand.	Max: 703 Min: 0.01	Max: 7.8 Min: 4.5
2	5 inches	21 inches	gravelly loam	Silt-Clay Materials (more than 35 pct. passing No. 200), Silty Soils.	COARSE-GRAINED SOILS, Sands, Sands with fines, Silty Sand.	Max: 703 Min: 0.01	Max: 7.8 Min: 4.5
3	21 inches	79 inches	very gravelly sandy loam	Silt-Clay Materials (more than 35 pct. passing No. 200), Silty Soils.	COARSE-GRAINED SOILS, Sands, Sands with fines, Silty Sand.	Max: 703 Min: 0.01	Max: 7.8 Min: 4.5

LOCAL / REGIONAL WATER AGENCY RECORDS

EDR Local/Regional Water Agency records provide water well information to assist the environmental professional in assessing sources that may impact ground water flow direction, and in forming an opinion about the impact of contaminant migration on nearby drinking water wells.

WELL SEARCH DISTANCE INFORMATION

DATABASE	SEARCH DISTANCE (miles)
Federal USGS	1.000
Federal FRDS PWS	Nearest PWS within 1 mile
State Database	1.000

FEDERAL USGS WELL INFORMATION

MAP ID	WELL ID	LOCATION FROM TP
1	USGS40000228278	1/2 - 1 Mile West
2	USGS40000228276	1/2 - 1 Mile East
3	USGS40000228375	1/2 - 1 Mile NNE

GEOCHECK® - PHYSICAL SETTING SOURCE SUMMARY

FEDERAL FRDS PUBLIC WATER SUPPLY SYSTEM INFORMATION

MAP ID	WELL ID	LOCATION FROM TP

No PWS System Found

Note: PWS System location is not always the same as well location.

STATE DATABASE WELL INFORMATION

MAP ID	WELL ID	LOCATION FROM TP

No Wells Found

PHYSICAL SETTING SOURCE MAP - 7250800.2s

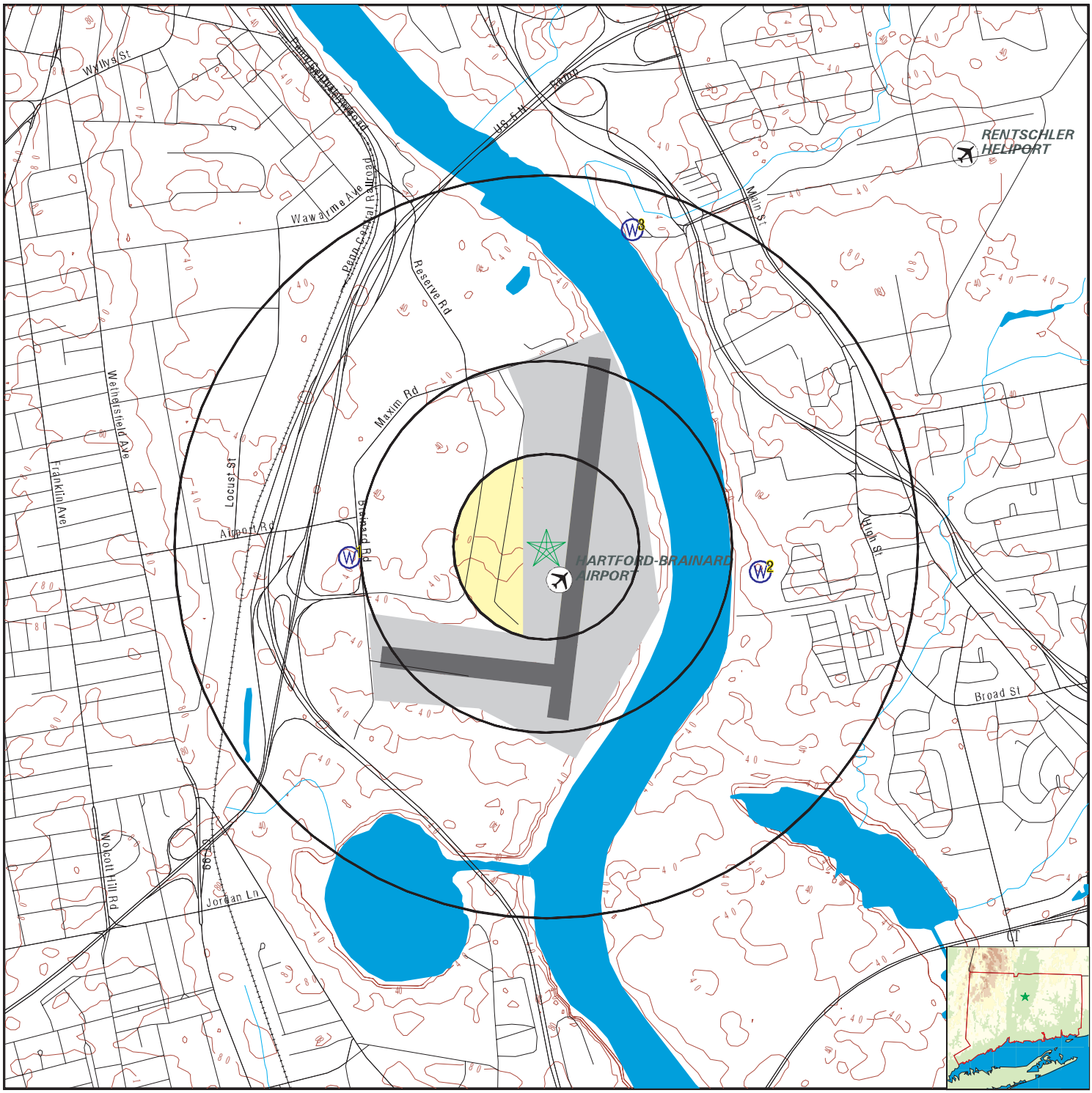

- County Boundary
- Major Roads
- Contour Lines
- Airports
- Earthquake epicenter, Richter 5 or greater
- Water Wells
- Public Water Supply Wells
- Cluster of Multiple Icons

0 1/4 1/2 1 Miles

- Groundwater Flow Direction
- GI Indeterminate Groundwater Flow at Location
- GV Groundwater Flow Varies at Location
- HD Closest Hydrogeological Data
- EPA Designated Sole Src. Aq.

N

SITE NAME:	Hartford-Brainard Airport	CLIENT:	Tighe & Bond
ADDRESS:	233 Maxim Road	CONTACT:	Kristi Gagnon
	Hartford CT 06114	INQUIRY #:	7250800.2s
LAT/LONG:	41.738017 / 72.650125	DATE:	February 13, 2023 8:19 am

Copyright © 2023 EDR, Inc. © 2015 TomTom Rel. 2015.

GEOCHECK® - PHYSICAL SETTING SOURCE MAP FINDINGS

Map ID
Direction
Distance
Elevation | Database | EDR ID Number

1
West
1/2 - 1 Mile
Higher

FED USGS **USGS40000228278**

Organization ID:	USGS-CT		
Organization Name:	USGS Connecticut Water Science Center		
Monitor Location:	CT-H 54	Type:	Well
Description:	Not Reported	HUC:	01080205
Drainage Area:	Not Reported	Drainage Area Units:	Not Reported
Contrib Drainage Area:	Not Reported	Contrib Drainage Area Unts:	Not Reported
Aquifer:	Early Mesozoic basin aquifers		
Formation Type:	Not Reported	Aquifer Type:	Not Reported
Construction Date:	1935	Well Depth:	231
Well Depth Units:	ft	Well Hole Depth:	Not Reported
Well Hole Depth Units:	Not Reported		

Ground water levels,Number of Measurements:	1	Level reading date:	1935-01-01
Feet below surface:	7.00	Feet to sea level:	Not Reported
Note:	Not Reported		

2
East
1/2 - 1 Mile
Higher

FED USGS **USGS40000228276**

Organization ID:	USGS-CT		
Organization Name:	USGS Connecticut Water Science Center		
Monitor Location:	CT-EH 164	Type:	Well
Description:	Not Reported	HUC:	01080205
Drainage Area:	Not Reported	Drainage Area Units:	Not Reported
Contrib Drainage Area:	Not Reported	Contrib Drainage Area Unts:	Not Reported
Aquifer:	Not Reported	Formation Type:	Not Reported
Aquifer Type:	Not Reported	Construction Date:	1968
Well Depth:	48	Well Depth Units:	ft
Well Hole Depth:	Not Reported	Well Hole Depth Units:	Not Reported

Ground water levels,Number of Measurements:	1	Level reading date:	1968-04-01
Feet below surface:	13.00	Feet to sea level:	Not Reported
Note:	Not Reported		

3
NNE
1/2 - 1 Mile
Lower

FED USGS **USGS40000228375**

Organization ID:	USGS-CT		
Organization Name:	USGS Connecticut Water Science Center		
Monitor Location:	CT-EH 44	Type:	Well
Description:	Not Reported	HUC:	01080205
Drainage Area:	Not Reported	Drainage Area Units:	Not Reported
Contrib Drainage Area:	Not Reported	Contrib Drainage Area Unts:	Not Reported
Aquifer:	Early Mesozoic basin aquifers		
Formation Type:	Sedimentary Bedrock	Aquifer Type:	Not Reported
Construction Date:	1955	Well Depth:	395
Well Depth Units:	ft	Well Hole Depth:	Not Reported

Well Hole Depth Units: Not Reported

Ground water levels,Number of Measurements:	1	Level reading date:	1955-02-01
Feet below surface:	42.00	Feet to sea level:	Not Reported
Note:	Not Reported		

GEOCHECK® - PHYSICAL SETTING SOURCE MAP FINDINGS
RADON

AREA RADON INFORMATION

State Database: CT Radon

Radon Test Results

City	# Sites	< 4 Pci/L	4 < 10 Pci/L	10 < 20 Pci/L	20 < 50 Pci/L	50 < 100 Pci/L	> 100 Pci/L
Southington	27	12 (44.4)	11 (40.7)	4 (14.8)	0 (0)	0 (0)	0 (0)
Suffield	12	10 (83.3)	2 (16.7)	0 (0)	0 (0)	0 (0)	0 (0)
Unionville	5	5 (100)	0 (0)	0 (0)	0 (0)	0 (0)	0 (0)
Weatogue	6	6 (100)	0 (0)	0 (0)	0 (0)	0 (0)	0 (0)
West Hartford	55	46 (83.6)	7 (12.7)	1 (1.8)	1 (1.8)	0 (0)	0 (0)
West Simsbury	13	12 (92.3)	1 (7.7)	0 (0)	0 (0)	0 (0)	0 (0)
West Suffield	5	5 (100)	0 (0)	0 (0)	0 (0)	0 (0)	0 (0)
Wethersfield	33	27 (81.8)	5 (15.2)	1 (3)	0 (0)	0 (0)	0 (0)
Windsor	19	15 (78.9)	4 (21.1)	0 (0)	0 (0)	0 (0)	0 (0)
Windsor Locks	8	8 (100)	0 (0)	0 (0)	0 (0)	0 (0)	0 (0)
Tariffville	2	1 (50)	0 (0)	0 (0)	1 (50)	0 (0)	0 (0)
East Hampton	110	83 (100)	19 (0)	8 (0)	0 (0)	0 (0)	0 (0)
Manchester	34	24 (70.6)	10 (29.4)	0 (0)	0 (0)	0 (0)	0 (0)
Avon	15	8 (53.3)	6 (50)	1 (6.7)	0 (0)	0 (0)	0 (0)
Berlin	11	7 (63.6)	1 (9.1)	4 (36.4)	0 (0)	0 (0)	0 (0)
Bloomfield	7	7 (100)	0 (0)	0 (0)	0 (0)	0 (0)	0 (0)
Bristol	17	10 (58.8)	4 (23.5)	3 (17.6)	0 (0)	0 (0)	0 (0)
Broad Brook	3	1 (33.3)	2 (66.7)	0 (0)	0 (0)	0 (0)	0 (0)
Burlington	125	125 (100)	0 (0)	0 (0)	0 (0)	0 (0)	0 (0)
Canton	8	6 (75)	2 (25)	0 (0)	0 (0)	0 (0)	0 (0)
Collinsville	1	0 (0)	1 (100)	0 (0)	0 (0)	0 (0)	0 (0)
East Berlin	6	4 (66.7)	2 (33.3)	0 (0)	0 (0)	0 (0)	0 (0)
East Granby	13	8 (61.5)	0 (0)	1 (7.7)	0 (0)	4 (30.8)	0 (0)
East Hartford	20	20 (100)	0 (0)	0 (0)	0 (0)	0 (0)	0 (0)
East Hartland	1	1 (100)	0 (0)	0 (0)	0 (0)	0 (0)	0 (0)
East Windsor	4	3 (75)	1 (25)	0 (0)	0 (0)	0 (0)	0 (0)
Enfield	2	2 (100)	0 (0)	0 (0)	0 (0)	0 (0)	0 (0)
Farmington	34	31 (91.2)	1 (2.9)	0 (5.9)	2 (0)	0 (0)	0 (0)
Forestville	3	3 (100)	0 (0)	0 (0)	0 (0)	0 (0)	0 (0)
Glastonbury	152	120 (78.9)	22 (14.5)	5 (3.3)	4 (2.6)	0 (0)	1 (.7)
Granby	10	8 (80)	2 (20)	0 (0)	0 (0)	0 (0)	0 (0)
Hartford	99	95 (96)	5 (4)	0 (0)	0 (0)	0 (0)	0 (0)
Kensington	7	6 (85.7)	1 (14.3)	0 (0)	0 (0)	0 (0)	0 (0)
Marion	1	1 (100)	0 (0)	0 (0)	0 (0)	0 (0)	0 (0)
Marlborough	16	12 (75)	4 (25)	0 (0)	0 (0)	0 (0)	0 (0)
New Britain	20	13 (65)	5 (25)	2 (10)	0 (0)	0 (0)	0 (0)
Newington	45	26 (57.8)	12 (26.7)	6 (13.3)	1 (2.2)	0 (0)	0 (0)
North Canton	2	2 (100)	0 (0)	0 (0)	0 (0)	0 (0)	0 (0)
Plainville	2	2 (100)	0 (0)	0 (0)	0 (0)	0 (0)	0 (0)
Plantsville	3	3 (100)	0 (0)	0 (0)	0 (0)	0 (0)	0 (0)
Rocky Hill	24	19 (79.2)	3 (12.5)	2 (8.3)	0 (0)	0 (0)	0 (0)
Simsbury	13	12 (92.3)	1 (7.7)	0 (0)	0 (0)	0 (0)	0 (0)
South Glastonbury	13	10 (76.9)	0 (0)	1 (7.7)	1 (7.7)	0 (0)	1 (7.7)
South Windsor	23	23 (100)	0 (0)	0 (0)	0 (0)	0 (0)	0 (0)

GEOCHECK® - PHYSICAL SETTING SOURCE MAP FINDINGS
RADON

AREA RADON INFORMATION

Federal EPA Radon Zone for HARTFORD County: 3

Note: Zone 1 indoor average level > 4 pCi/L.
: Zone 2 indoor average level >= 2 pCi/L and <= 4 pCi/L.
: Zone 3 indoor average level < 2 pCi/L.

Federal Area Radon Information for Zip Code: 06114

Number of sites tested: 1

Area	Average Activity	% <4 pCi/L	% 4-20 pCi/L	% >20 pCi/L
Living Area - 1st Floor	Not Reported	Not Reported	Not Reported	Not Reported
Living Area - 2nd Floor	Not Reported	Not Reported	Not Reported	Not Reported
Basement	0.900 pCi/L	100%	0%	0%

PHYSICAL SETTING SOURCE RECORDS SEARCHED

TOPOGRAPHIC INFORMATION

USGS 7.5' Digital Elevation Model (DEM)
Source: United States Geologic Survey
EDR acquired the USGS 7.5' Digital Elevation Model in 2002 and updated it in 2006. The 7.5 minute DEM corresponds to the USGS 1:24,000- and 1:25,000-scale topographic quadrangle maps. The DEM provides elevation data with consistent elevation units and projection.

Current USGS 7.5 Minute Topographic Map
Source: U.S. Geological Survey

HYDROLOGIC INFORMATION

Flood Zone Data: This data was obtained from the Federal Emergency Management Agency (FEMA). It depicts 100-year and 500-year flood zones as defined by FEMA. It includes the National Flood Hazard Layer (NFHL) which incorporates Flood Insurance Rate Map (FIRM) data and Q3 data from FEMA in areas not covered by NFHL.
Source: FEMA
Telephone: 877-336-2627
Date of Government Version: 2003, 2015

NWI: National Wetlands Inventory. This data, available in select counties across the country, was obtained by EDR in 2002, 2005, 2010 and 2015 from the U.S. Fish and Wildlife Service.

State Wetlands Data: Tidal Wetlands
Source: Department of Energy & Environmental Protection
Telephone: 860-424-4054

HYDROGEOLOGIC INFORMATION

AQUIFLOW^{R} Information System
Source: EDR proprietary database of groundwater flow information
EDR has developed the AQUIFLOW Information System (AIS) to provide data on the general direction of groundwater flow at specific points. EDR has reviewed reports submitted to regulatory authorities at select sites and has extracted the date of the report, hydrogeologically determined groundwater flow direction and depth to water table information.

GEOLOGIC INFORMATION

Geologic Age and Rock Stratigraphic Unit
Source: P.G. Schruben, R.E. Arndt and W.J. Bawiec, Geology of the Conterminous U.S. at 1:2,500,000 Scale - A digital representation of the 1974 P.B. King and H.M. Beikman Map, USGS Digital Data Series DDS - 11 (1994).

STATSGO: State Soil Geographic Database
Source: Department of Agriculture, Natural Resources Conservation Service (NRCS)
The U.S. Department of Agriculture's (USDA) Natural Resources Conservation Service (NRCS) leads the national Conservation Soil Survey (NCSS) and is responsible for collecting, storing, maintaining and distributing soil survey information for privately owned lands in the United States. A soil map in a soil survey is a representation of soil patterns in a landscape. Soil maps for STATSGO are compiled by generalizing more detailed (SSURGO) soil survey maps.

SSURGO: Soil Survey Geographic Database
Source: Department of Agriculture, Natural Resources Conservation Service (NRCS)
Telephone: 800-672-5559
SSURGO is the most detailed level of mapping done by the Natural Resources Conservation Service, mapping scales generally range from 1:12,000 to 1:63,360. Field mapping methods using national standards are used to construct the soil maps in the Soil Survey Geographic (SSURGO) database. SSURGO digitizing duplicates the original soil survey maps. This level of mapping is designed for use by landowners, townships and county natural resource planning and management.

PHYSICAL SETTING SOURCE RECORDS SEARCHED

LOCAL / REGIONAL WATER AGENCY RECORDS

FEDERAL WATER WELLS

PWS: Public Water Systems
Source: EPA/Office of Drinking Water
Telephone: 202-564-3750
Public Water System data from the Federal Reporting Data System. A PWS is any water system which provides water to at least 25 people for at least 60 days annually. PWSs provide water from wells, rivers and other sources.

PWS ENF: Public Water Systems Violation and Enforcement Data
Source: EPA/Office of Drinking Water
Telephone: 202-564-3750
Violation and Enforcement data for Public Water Systems from the Safe Drinking Water Information System (SDWIS) after August 1995. Prior to August 1995, the data came from the Federal Reporting Data System (FRDS).

USGS Water Wells: USGS National Water Inventory System (NWIS)
This database contains descriptive information on sites where the USGS collects or has collected data on surface water and/or groundwater. The groundwater data includes information on wells, springs, and other sources of groundwater.

STATE RECORDS

Community and Non-Community Water System Wells
Source: Department of Public Health, Water Supplies Section
Telephone: 860-509-7333
Active, emergency and inactive wells used for potable purposes that are owned and operated by active community and non-community water systems in Connecticut.

OTHER STATE DATABASE INFORMATION

Connecticut Leachate and Wastewater Discharge Sites
Source: Department of Environmental Protection
Telephone:
The Leachate and Waste Water Discharge Inventory Data Layer (LWDS) includes point locations digitized from Leachate and Wastewater Discharge Source maps compiled by the Connecticut DEP. These maps locate surface and groundwater discharges that (1) have received a waste water discharge permit from the state or (2) are historic and now defunct waste sites or (3) are locations of accidental spills, leaks, or discharges of a variety of liquid or solid wastes.

EPA-Approved Sole Source Aquifers in Connecticut
Source: EPA
Telephone:
Sole source aquifers are defined as an aquifer designated as the sole or principal source of drinking water for a given aquifer service area; that is, an aquifer which is needed to supply 50% or more of the drinking water for the area and for which there are no reasonable alternative sources should the aquifer become contaminated.

RADON

State Database: CT Radon
Source: Department of Public Health
Telephone: 860-509-7367
Radon Statistical Summary

Area Radon Information
Source: USGS
Telephone: 703-356-4020
The National Radon Database has been developed by the U.S. Environmental Protection Agency (USEPA) and is a compilation of the EPA/State Residential Radon Survey and the National Residential Radon Survey. The study covers the years 1986 - 1992. Where necessary data has been supplemented by information collected at private sources such as universities and research institutions.

PHYSICAL SETTING SOURCE RECORDS SEARCHED

EPA Radon Zones
Source: EPA
Telephone: 703-356-4020
Sections 307 & 309 of IRAA directed EPA to list and identify areas of U.S. with the potential for elevated indoor radon levels.

OTHER

Airport Landing Facilities: Private and public use landing facilities
Source: Federal Aviation Administration, 800-457-6656

Epicenters: World earthquake epicenters, Richter 5 or greater
Source: Department of Commerce, National Oceanic and Atmospheric Administration

Earthquake Fault Lines: The fault lines displayed on EDR's Topographic map are digitized quaternary faultlines, prepared in 1975 by the United State Geological Survey

STREET AND ADDRESS INFORMATION

Â© 2015 TomTom North America, Inc. All rights reserved. This material is proprietary and the subject of copyright protection and other intellectual property rights owned by or licensed to Tele Atlas North America, Inc. The use of this material is subject to the terms of a license agreement. You will be held liable for any unauthorized copying or disclosure of this material.

Tighe&Bond

APPENDIX G

Hartford-Brainard Airport

233 Maxim Road

Hartford, CT 06114

Inquiry Number: 7250800.8

February 13, 2023

The EDR Aerial Photo Decade Package

6 Armstrong Road, 4th floor
Shelton, CT 06484
Toll Free: 800.352.0050
www.edrnet.com

EDR Aerial Photo Decade Package

02/13/23

Site Name:

Hartford-Brainard Airport
233 Maxim Road
Hartford, CT 06114
EDR Inquiry # 7250800.8

Client Name:

Tighe & Bond
213 Court Street
Middletown, CT 06457
Contact: Kristi Gagnon

Environmental Data Resources, Inc. (EDR) Aerial Photo Decade Package is a screening tool designed to assist environmental professionals in evaluating potential liability on a target property resulting from past activities. EDR's professional researchers provide digitally reproduced historical aerial photographs, and when available, provide one photo per decade.

Search Results:

Year	*Scale*	*Details*	*Source*
2018	1"=750'	Flight Year: 2018	USDA/NAIP
2014	1"=750'	Flight Year: 2014	USDA/NAIP
2010	1"=750'	Flight Year: 2010	USDA/NAIP
2006	1"=750'	Flight Year: 2006	USDA/NAIP
1995	1"=750'	Flight Date: April 20, 1995	CTMAGIC
1990	1"=750'	Flight Date: April 19, 1990	MAGIC
1989	1"=750'	Flight Date: June 01, 1989	EDR
1985	1"=750'	Flight Date: March 25, 1985	USDA
1972	1"=750'	Flight Date: April 26, 1972	USGS
1970	1"=750'	Flight Date: March 09, 1970	CTMAGIC
1967	1"=750'	Flight Date: September 05, 1967	USDA
1962	1"=750'	Flight Date: March 22, 1962	USGS
1959	1"=750'	Flight Date: October 29, 1959	USGS
1952	1"=750'	Flight Date: May 05, 1952	MAGIC
1943	1"=750'	Flight Date: October 13, 1943	USGS
1941	1"=750'	Flight Date: October 26, 1941	USGS
1934	1"=750'	Flight Date: May 13, 1934	FAIR

When delivered electronically by EDR, the aerial photo images included with this report are for ONE TIME USE ONLY. Further reproduction of these aerial photo images is prohibited without permission from EDR. For more information contact your EDR Account Executive.

Disclaimer - Copyright and Trademark Notice

This Report contains certain information obtained from a variety of public and other sources reasonably available to Environmental Data Resources, LLC. It cannot be concluded from this Report that coverage information for the target and surrounding properties does not exist from other sources. This Report is provided on an "AS IS", "AS AVAILABLE" basis. NO WARRANTY EXPRESS OR IMPLIED IS MADE WHATSOEVER IN CONNECTION WITH THIS REPORT. ENVIRONMENTAL DATA RESOURCES, LLC AND ITS SUBSIDIARIES, AFFILIATES AND THIRD PARTY SUPPLIERS DISCLAIM ALL WARRANTIES, OF ANY KIND OR NATURE, EXPRESS OR IMPLIED, ARISING OUT OF OR RELATED TO THIS REPORT OR ANY OF THE DATA AND INFORMATION PROVIDED IN THIS REPORT, INCLUDING WITHOUT LIMITATION, ANY WARRANTIES REGARDING ACCURACY, QUALITY, CORRECTNESS, COMPLETENESS, COMPREHENSIVENESS, SUITABILITY, MERCHANTABILITY, FITNESS FOR A PARTICULAR PURPOSE, TITLE, NON-INFRINGEMENT, MISAPPROPRIATION, OR OTHERWISE. ALL RISK IS ASSUMED BY THE USER. IN NO EVENT SHALL ENVIRONMENTAL DATA RESOURCES, LLC OR ITS SUBSIDIARIES, AFFILIATES OR THIRD PARTY SUPPLIERS BE LIABLE TO ANYONE FOR ANY DIRECT, INCIDENTAL, INDIRECT, SPECIAL, CONSEQUENTIAL OR OTHER DAMAGES OF ANY TYPE OR KIND (INCLUDING BUT NOT LIMITED TO LOSS OF PROFITS, LOSS OF USE, OR LOSS OF DATA), ARISING OUT OF OR IN ANY WAY CONNECTED WITH THIS REPORT OR ANY OF THE DATA AND INFORMATION PROVIDED IN THIS REPORT.

Any analyses, estimates, ratings, environmental risk levels, or risk codes provided in this Report are provided for illustrative purposes only, and are not intended to provide, nor should they be interpreted as providing any facts regarding, or prediction or forecast of, any environmental risk for any property. Only an assessment performed by a qualified environmental professional can provide findings, opinions or conclusions regarding the environmental risk or conditions in, on or at any property.

Copyright 2023 by Environmental Data Resources, Inc. All rights reserved. Reproduction in any media or format, in whole or in part, of any report or map of Environmental Data Resources, Inc., or its affiliates, is prohibited without prior written permission.

EDR and its logos (including Sanborn and Sanborn Map) are trademarks of Environmental Data Resources, LLC or its affiliates. All other trademarks used herein are the property of their respective owners.



INQUIRY #: 7250800.8

YEAR: 2018

= 750'

N

EDR



INQUIRY #: 7250800.8

YEAR: 2014

= 750'

N

EDR



INQUIRY #: 7250800.8

YEAR: 2010

= 750'

N

EDR



INQUIRY #: 7250800.8

YEAR: 2006

= 750'

N

EDR



INQUIRY #: 7250800.8

YEAR: 1995

= 750'

N

EDR



INQUIRY #: 7250800.8

YEAR: 1990

= 750'

N

EDR

Subject boundary not shown because it exceeds image extent or image is not georeferenced.



INQUIRY #: 7250800.8

YEAR: 1990

= 750'

N

EDR

Subject boundary not shown because it exceeds image extent or image is not georeferenced.



INQUIRY #: 7250800.8

YEAR: 1989

= 750'

N

EDR



INQUIRY #: 7250800.8

YEAR: 1985

= 750'

N

EDR


INQUIRY #: 7250800.8
YEAR: 1972
= 750'
N
EDR



INQUIRY #: 7250800.8

YEAR: 1970

= 750'

N

EDR


INQUIRY #: 7250800.8
YEAR: 1967
= 750'
N
EDR



INQUIRY #: 7250800.8

YEAR: 1962

= 750'

N

EDR



INQUIRY #: 7250800.8

YEAR: 1959

= 750'

N

EDR



INQUIRY #: 7250800.8

YEAR: 1952

= 750'

N

EDR

Subject boundary not shown because it exceeds image extent or image is not georeferenced.



INQUIRY #: 7250800.8

YEAR: 1943

= 750'

N

EDR



INQUIRY #: 7250800.8

YEAR: 1941

= 750'

N

EDR



INQUIRY #: 7250800.8

YEAR: 1934

= 750'

N

EDR

Hartford-Brainard Airport
233 Maxim Road
Hartford, CT 06114

Inquiry Number: 7250800.5
February 13, 2023

The EDR-City Directory Image Report

Environmental Data Resources Inc

6 Armstrong Road
Shelton, CT 06484
800.352.0050
www.edrnet.com

TABLE OF CONTENTS

SECTION

Executive Summary

Findings

City Directory Images

Thank you for your business.
Please contact EDR at 1-800-352-0050
with any questions or comments.

Disclaimer - Copyright and Trademark Notice

This Report contains certain information obtained from a variety of public and other sources reasonably available to Environmental Data Resources, Inc. It cannot be concluded from this Report that coverage information for the target and surrounding properties does not exist from other sources. **NO WARRANTY EXPRESSED OR IMPLIED, IS MADE WHATSOEVER IN CONNECTION WITH THIS REPORT. ENVIRONMENTAL DATA RESOURCES, INC. SPECIFICALLY DISCLAIMS THE MAKING OF ANY SUCH WARRANTIES, INCLUDING WITHOUT LIMITATION, MERCHANTABILITY OR FITNESS FOR A PARTICULAR USE OR PURPOSE. ALL RISK IS ASSUMED BY THE USER. IN NO EVENT SHALL ENVIRONMENTAL DATA RESOURCES, INC. BE LIABLE TO ANYONE, WHETHER ARISING OUT OF ERRORS OR OMISSIONS, NEGLIGENCE, ACCIDENT OR ANY OTHER CAUSE, FOR ANY LOSS OR DAMAGE, INCLUDING, WITHOUT LIMITATION, SPECIAL, INCIDENTAL, CONSEQUENTIAL, OR EXEMPLARY DAMAGES. ANY LIABILITY ON THE PART OF ENVIRONMENTAL DATA RESOURCES, INC. IS STRICTLY LIMITED TO A REFUND OF THE AMOUNT PAID FOR THIS REPORT.** Purchaser accepts this Report "AS IS". Any analyses, estimates, ratings, environmental risk levels or risk codes provided in this Report are provided for illustrative purposes only, and are not intended to provide, nor should they be interpreted as providing any facts regarding, or prediction orforecast of, any environmental risk for any property. Only a Phase I Environmental Site Assessment performed by an environmental professional can provide information regarding the environmental risk for any property. Additionally, the information provided in this Report is not to be construed as legal advice.

Copyright 2020 by Environmental Data Resources, Inc. All rights reserved. Reproduction in any media or format, in whole or in part, of any report or map of Environmental Data Resources, Inc. or its affiliates is prohibited without prior written permission.

EDR and its logos (including Sanborn and Sanborn Map) are trademarks of Environmental Data Resources, Inc. or its affiliates. All other trademarks used herein are the property of their respective owners.

EXECUTIVE SUMMARY

DESCRIPTION

Environmental Data Resources, Inc.'s (EDR) City Directory Report is a screening tool designed to assist environmental professionals in evaluating potential liability on a target property resulting from past activities. EDR's City Directory Report includes a search of available city directory data at 5 year intervals.

RECORD SOURCES

EDR's Digital Archive combines historical directory listings from sources such as Cole Information and Dun & Bradstreet. These standard sources of property information complement and enhance each other to provide a more comprehensive report.

EDR is licensed to reproduce certain City Directory works by the copyright holders of those works. The purchaser of this EDR City Directory Report may include it in report(s) delivered to a customer. Reproduction of City Directories without permission of the publisher or licensed vendor may be a violation of copyright.

Data by infoUSA®

Copyright©2008
All Rights Reserved

RESEARCH SUMMARY

The following research sources were consulted in the preparation of this report. A check mark indicates where information was identified in the source and provided in this report.

Year	Target Street	Cross Street	Source
2017	☑	☑	EDR Digital Archive
2014	☑	☑	EDR Digital Archive
2010	☑	☑	EDR Digital Archive
2005	☑	☑	EDR Digital Archive
2000	☑	☑	EDR Digital Archive
1995	☑	☑	EDR Digital Archive
1992	☑	☐	EDR Digital Archive
1986	☑	☐	Johnson's City Directory
1968	☑	☐	Price & Lee's City Directory
1960	☑	☐	Price & Lee's City Directory
1956	☑	☐	Price & Lee's City Directory
1951	☑	☐	Price & Lee's City Directory
1946	☑	☐	Price & Lee's City Directory
1941	☑	☐	Price & Lee's City Directory
1936	☑	☐	Price & Lee's City Directory
1925	☐	☐	Price & Lee's City Directory
1920	☐	☐	Price & Lee's City Directory

EXECUTIVE SUMMARY

Year	*Target Street*	*Cross Street*	*Source*

FINDINGS

TARGET PROPERTY STREET

233 Maxim Road
Hartford, CT 06114

Year	*CD Image*	*Source*	
MAXIM RD			
2017	pg A2	EDR Digital Archive	
2014	pg A4	EDR Digital Archive	
2010	pg A6	EDR Digital Archive	
2005	pg A8	EDR Digital Archive	
2000	pg A10	EDR Digital Archive	
1995	pg A12	EDR Digital Archive	
1992	pg A13	EDR Digital Archive	
1986	pg A14	Johnson's City Directory	
1968	pg A15	Price & Lee's City Directory	
1968	pg A16	Price & Lee's City Directory	
1960	pg A17	Price & Lee's City Directory	
1956	pg A18	Price & Lee's City Directory	
1951	pg A19	Price & Lee's City Directory	
1946	pg A20	Price & Lee's City Directory	
1941	pg A21	Price & Lee's City Directory	
1936	pg A22	Price & Lee's City Directory	
1925	-	Price & Lee's City Directory	Street not listed in Source
1920	-	Price & Lee's City Directory	Street not listed in Source

FINDINGS

CROSS STREETS

Year	*CD Image*	*Source*	
LINDBERGH DR			
2017	pg. A1	EDR Digital Archive	
2014	pg. A3	EDR Digital Archive	
2010	pg. A5	EDR Digital Archive	
2005	pg. A7	EDR Digital Archive	
2000	pg. A9	EDR Digital Archive	
1995	pg. A11	EDR Digital Archive	
1992	-	EDR Digital Archive	Street not listed in Source
1986	-	Johnson's City Directory	Street not listed in Source
1968	-	Price & Lee's City Directory	Street not listed in Source
1960	-	Price & Lee's City Directory	Street not listed in Source
1956	-	Price & Lee's City Directory	Street not listed in Source
1951	-	Price & Lee's City Directory	Street not listed in Source
1946	-	Price & Lee's City Directory	Street not listed in Source
1941	-	Price & Lee's City Directory	Street not listed in Source
1936	-	Price & Lee's City Directory	Street not listed in Source
1925	-	Price & Lee's City Directory	Street not listed in Source
1920	-	Price & Lee's City Directory	Street not listed in Source

City Directory Images

Target Street	Cross Street	Source
-	✓	EDR Digital Archive

LINDBERGH DR 2017

20	BRAINERD AIRPORT SERVICES
	CHARTER OAK AVIATION INCMILLION AIR
	CONNECTICUT FLIGHT ACADAMY
	EXXEL AVIONICS
	HARTFORD JET CENTER
	TOTAL AIRCRAFT PARTS
	WINGS SPORTS BAR & GRILL
58	PREMIER FLIGHT CENTER
	ROBERT DODENHOFF MD
100	DOYLE & DAMORE
	SUTTON JAMES INC

Target Street	Cross Street	Source
✓	-	EDR Digital Archive

MAXIM RD 2017

7	THE OPEN HEARTH
75	GRAINGER INDUSTRIAL SUPPLY
189	AMERICAN ENVIRONMENTAL
195	CENTRAL AUTO & TRANSPORT
251	CT AIRPORT AUTHORITY
269	ROYAL CHARTER COMPOSITE SQUADRON CAP
300	CONNECTICUT RESOURCES RECOVERY AUTHO

Target Street	Cross Street	Source
-	✓	EDR Digital Archive

LINDBERGH DR 2014

8	THOMPSON, HENRY S
20	ATLANTIC AVIATION
	BRAINARD AIRPORT SERVICES
	CHARTER OAK AVIATION INC MILLION AIR
	CONNECTICUT FLIGHT ACADEMY
	EXXEL AVIONICS
	FLY G FORCE LLC
	TOTAL AIRCRAFT PARTS
	TOTAL AIRCRAFT PARTS INC
	WESOJA, PAUL K
	WINGS SPORTS BAR & GRILL
27	PALOWSKI, TIFFANY
58	DODENHOFF ROBERT MD
65	BRIAN, SEAN
100	DOYLE & DAMORE
	DOYLE, DAMORE
	SUTTON JAMES INC

Target Street	Cross Street	Source
✓	-	EDR Digital Archive

MAXIM RD 2014

1	CONNECTICUT RESOURCES RECOVERY AUTHO
	OCONNOR, TINA
7	THE OPEN HEARTH
75	GRAINGER
189	AMERICAN ENVIRONMENTAL
195	CENTRAL AUTO & TRANSPORT
	CENTRAL GARAGE
239	LAWRENCE BRUNOLI INC
269	ROYAL CHARTER COMPOSITE SQUADRON CAP
	WILLIS, MARK
300	CONNECTICUT RESOURCES RECOVERY AUTHO

Target Street	Cross Street	Source
-	✓	EDR Digital Archive

LINDBERGH DR 2010

1	US AIR TRAFFIC CONTROL
20	BRAINERD AIRPORT SVC
	CHARTER OAK AVIATIONMILLION
	CONNECTICUT FLIGHT ACADEMY
	EFOIL INC
	EXXEL AVIONICS
	RJM AVIATION ASSOC
	TOTAL AIRCRAFT PARTS INC
	WINGS SPORTS BAR & GRILL
58	EXECUTIVE JET MANAGEMENT
	PREMIER FLIGHT CTR LLC
	VIP AVIONICS
100	DOYLE & D AMORE
	DOYLE, DAMORE
	SUTTONJAMES INC

Target Street	Cross Street	Source
✓	-	EDR Digital Archive

MAXIM RD 2010

7	OPEN HEARTH WOODYARD
35	SEVEN D WHOLESALE OF CT LP
75	GRAINGER
185	MARCONE APPLIANCE PARTS CTR
	NORTH EAST ELECTRICAL DISTR
	NORTHEAST ELECTRICAL DISTRS
189	CONSTRUCTION COORDINATORS
	TIM LINE PRODUCTS INC
195	CENTRAL GARAGE LLC
251	HARTFORDBRAINARD AIRPORTBDL
	US ARMY NATIONAL GUARD
300	CONNECTICUT RESOURCES RECOVERY

Target Street	Cross Street	Source
-	✓	EDR Digital Archive

LINDBERGH DR 2005

20	ATLANTIC AVIATION
	EFOIL INC
	ENTERPRISE RENT A CAR
	EXXEL AVIONICS
	HERTZ
	LABOR & LOGISTICS MANAGEMENT
	LARK AVIATION LLC
	METRO FLIGHT SERVICES LLC
	TOTAL AIRCRAFT PARTS INC
	WINGS SPORTS BAR LLC
50	SZIGETI AIR SERVICES LLC
58	CHARTER OAK AVIATION INC MILLION AIR
	OCCUPANT UNKNOWN,
	PROFESSIONAL FLIGHT TRAINING INC
	VIP AVIONICS
100	DOYLE, JOHN A
	SUTTON JAMES INC

Target Street	Cross Street	Source
✓	-	EDR Digital Archive

MAXIM RD 2005

7 OPEN HEARTH WOODYARD
35 7 D WHOLESALE
75 GRAINGER INDUSTRIAL SUPPLY
W W GRAINGER
185 NORTHEAST ELECTRICAL DISTRIBUTORS
189 TIMLINE PRODUCTS INC
195 ARC TRUCKING LLC
CENTRAL AUTO INTRENCE SPORT LLC
CENTRAL GARAGE
LAWRENCE, PETER W

Target Street	Cross Street	Source
-	✓	EDR Digital Archive

LINDBERGH DR 2000

20	ENTERPRISE RENT A CAR
	FIRST SYSTEMS CORPORATION INCORPORATED
	LABOR & LOGISTICS MANAGEMENT
	MERRILL CLARK INCORPORATED
	TOTAL AIRCRAFT PARTS
	WOLFE TONE PRODUCTIONS INCORPORATED
50	SHORELINE AIRCRAFT MAINTENANCE INCORPORATED
58	CHARTER OAK AVIATION INCORPORATED MILLION AIR
100	CREATIVE CHANGE INCORPORATED
	DOYLE GROUP THE
	DOYLE, JOHN A
	GIBRALTAR AVIATION LIMITED

Target Street	Cross Street	Source
✓	-	EDR Digital Archive

MAXIM RD 2000

1	3M BUSINESS PRODUCTS SALES INCORPORATED
	CONNECTICUT RESOURCES RECVY ATHRTY WST PROCESSING
7	OPEN HEARTH WOODYARD
35	SEVEN D WHOLESALE
75	GRAINGER DIVISION OF W W GRAINGE
	GRAINGER DIVISON OF W W GRAINGER INCORPORATED
	LOOMIS ARMORED INCORPORATED
189	CONSTRUCTION COORDINATORS
	ENVIRONMENTAL MANAGEMENT INCORPORATED
	MAILMAX INCORPORATED
	NUCON ENGINEERING ASSOCIATES
	TUCKER, ROBERT P
195	CASTLE SEDANS & LIMOUSINES
	CENTRAL AUTO & TRANSPORT
	CENTRAL GARAGE
	FRENCH LINGERIE GALLERY
	JAMES LIMOUSINES LIMITED
	LAWRENCE ENTERPRISES
251	CONNECTICUT STAT OF FIREARMS PERMIT EXAMINERS BD
	UNITED STATES GOVERNMENT ARMY DEPARTMENT
300	METROPOLITAN DISTRICT THE MID CONNECTICUT PROJECT

Target Street	Cross Street	Source
-	✓	EDR Digital Archive

LINDBERGH DR 1995

20	AIR TRANSPORT SVC
	BRAINARD FLIGHT SRV
	CONNECTICUT AIR MOTIVE INC
	IES INC
	LOGANS RESTAURANT
	PROFESSIONAL TRANING INTL
	US TRANSPORTATION DEPT
58	CHARTER OAK AVIATION INC
100	CHAPLIN TRADING CO
	DOYLE GROUP THE
	DOYLE JOHN A
	MCNAMARA & CO INC
	SUTTON JAMES INC

Target Street	Cross Street	Source
✓	-	EDR Digital Archive

MAXIM RD 1995

1	CONN RSRC RECVRY
35	SEVEN D WHOLESALE
75	GRAINER
189	SCHLUMBERGER INDSTR
	TUCKER CO
269	ARMY NATIONAL GUARD

Target Street	Cross Street	Source
✓	-	EDR Digital Archive

MAXIM RD 1992

1	CONN RES RECOVERY
	CT AIR MOTIVE INC
35	SEVEN D WHOLESALE
75	GRAINGER W W INC
189	EAST HAMPTON AIRE
	TUCKER CO THE
	TYPOGRAPHIC HOUSE
195	CT AIRGAS CORP
	WELD CRAFT SUPPLIES
	WELDER & SYSTMS RPR

Target Street	Cross Street	Source
✓	-	Johnson's City Directory

MAXIM RD 1986

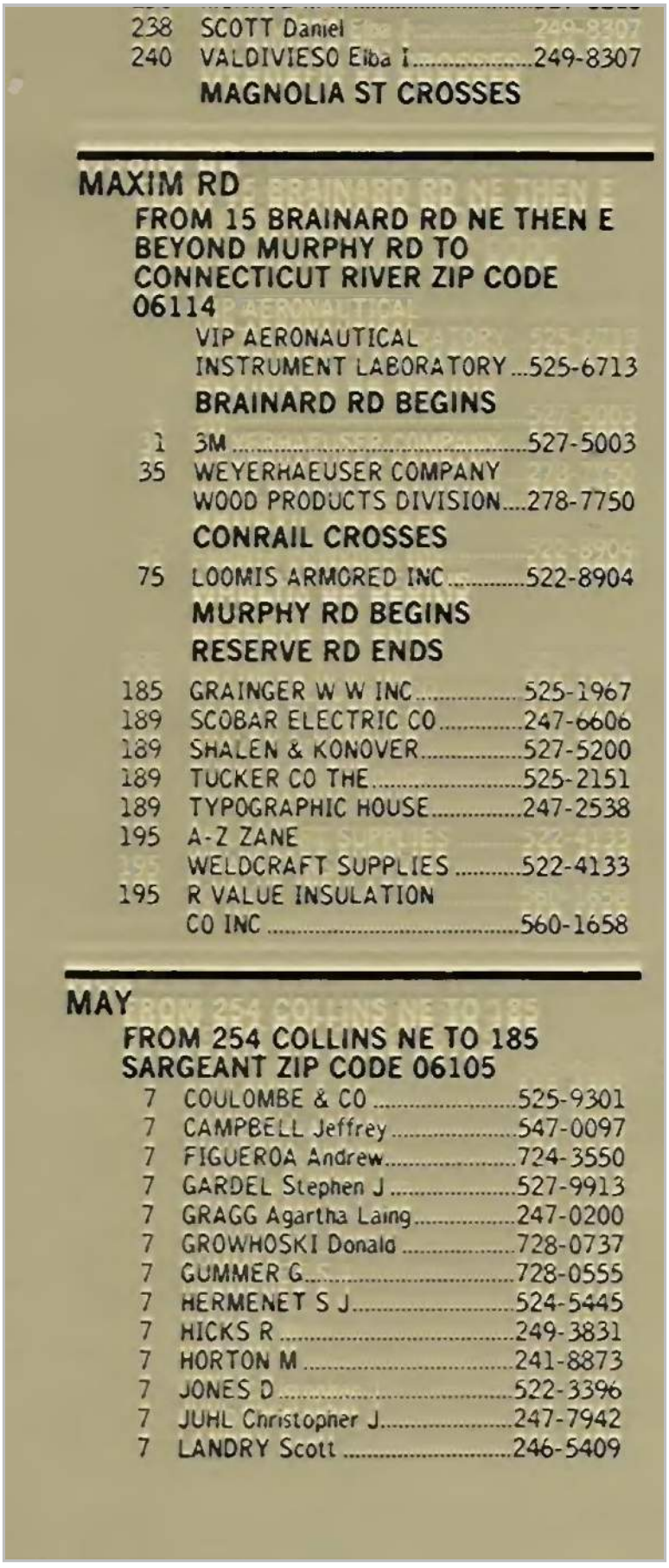

238 SCOTT Daniel
240 VALDIVIESO Elba I 249-8307

MAGNOLIA ST CROSSES

MAXIM RD

FROM 15 BRAINARD RD NE THEN E BEYOND MURPHY RD TO CONNECTICUT RIVER ZIP CODE 06114

VIP AERONAUTICAL
INSTRUMENT LABORATORY ... 525-6713

BRAINARD RD BEGINS

1 3M 527-5003
35 WEYERHAEUSER COMPANY
WOOD PRODUCTS DIVISION 278-7750

CONRAIL CROSSES

75 LOOMIS ARMORED INC 522-8904

MURPHY RD BEGINS

RESERVE RD ENDS

185 GRAINGER W W INC 525-1967
189 SCOBAR ELECTRIC CO 247-6606
189 SHALEN & KONOVER 527-5200
189 TUCKER CO THE 525-2151
189 TYPOGRAPHIC HOUSE 247-2538
195 A-Z ZANE
WELDCRAFT SUPPLIES 522-4133
195 R VALUE INSULATION
CO INC 560-1658

MAY

FROM 254 COLLINS NE TO 185 SARGEANT ZIP CODE 06105

7 COULOMBE & CO 525-9301
7 CAMPBELL Jeffrey 547-0097
7 FIGUEROA Andrew 724-3550
7 GARDEL Stephen J 527-9913
7 GRAGG Agartha Laing 247-0200
7 GROWHOSKI Donald 728-0737
7 GUMMER G 728-0555
7 HERMENET S J 524-5445
7 HICKS R 249-3831
7 HORTON M 241-8873
7 JONES D 522-3396
7 JUHL Christopher J 247-7942
7 LANDRY Scott 246-5409

Target Street	Cross Street	Source
✓	-	Price & Lee's City Directory

MAXIM RD 1968

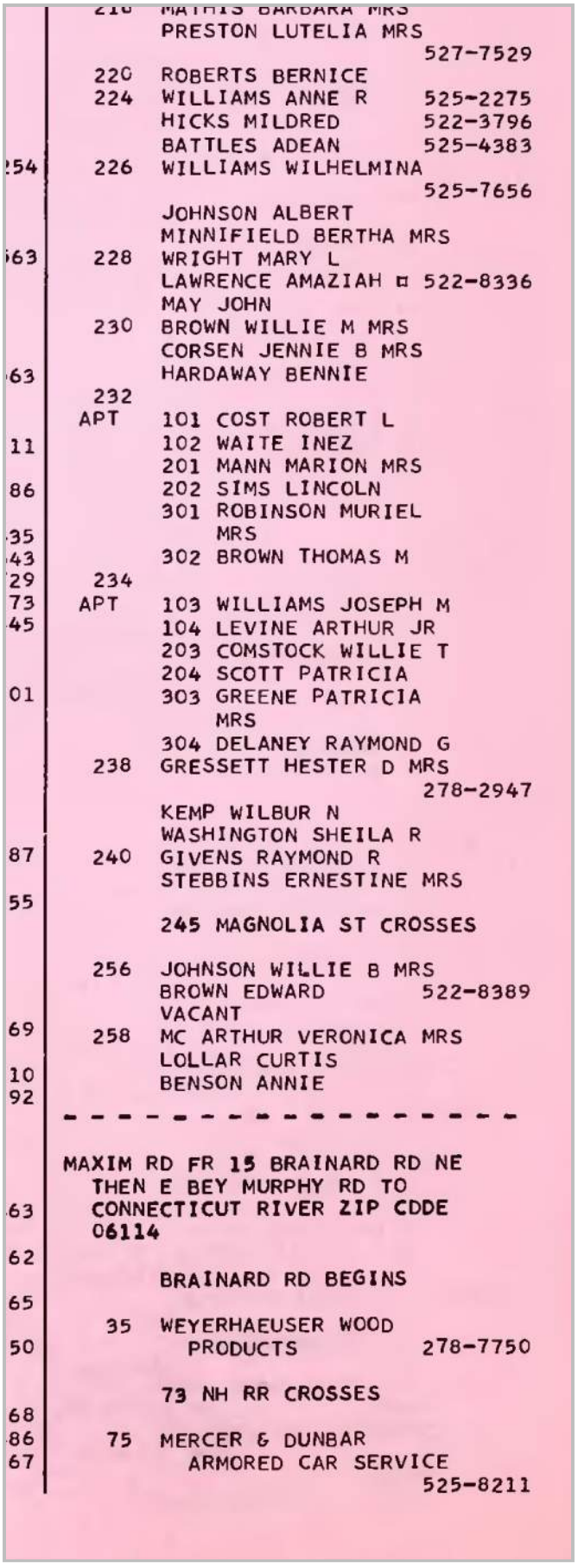

```
      218  MATHIS BARBARA MRS
           PRESTON LUTELIA MRS
                                  527-7529
      220  ROBERTS BERNICE
      224  WILLIAMS ANNE R        525-2275
           HICKS MILDRED          522-3796
           BATTLES ADEAN          525-4383
      226  WILLIAMS WILHELMINA
                                  525-7656
           JOHNSON ALBERT
           MINNIFIELD BERTHA MRS
      228  WRIGHT MARY L
           LAWRENCE AMAZIAH ¤ 522-8336
           MAY JOHN
      230  BROWN WILLIE M MRS
           CORSEN JENNIE B MRS
           HARDAWAY BENNIE
      232
     APT   101 COST ROBERT L
           102 WAITE INEZ
           201 MANN MARION MRS
           202 SIMS LINCOLN
           301 ROBINSON MURIEL
               MRS
           302 BROWN THOMAS M
      234
     APT   103 WILLIAMS JOSEPH M
           104 LEVINE ARTHUR JR
           203 COMSTOCK WILLIE T
           204 SCOTT PATRICIA
           303 GREENE PATRICIA
               MRS
           304 DELANEY RAYMOND G
      238  GRESSETT HESTER D MRS
                                  278-2947
           KEMP WILBUR N
           WASHINGTON SHEILA R
      240  GIVENS RAYMOND R
           STEBBINS ERNESTINE MRS

           245 MAGNOLIA ST CROSSES

      256  JOHNSON WILLIE B MRS
           BROWN EDWARD           522-8389
           VACANT
      258  MC ARTHUR VERONICA MRS
           LOLLAR CURTIS
           BENSON ANNIE
- - - - - - - - - - - - - - - - - -

MAXIM RD FR 15 BRAINARD RD NE
  THEN E BEY MURPHY RD TO
  CONNECTICUT RIVER ZIP CDDE
  06114

           BRAINARD RD BEGINS

       35  WEYERHAEUSER WOOD
             PRODUCTS             278-7750

           73 NH RR CROSSES

       75  MERCER & DUNBAR
             ARMORED CAR SERVICE
                                  525-8211
```

Target Street	Cross Street	Source
✓	-	Price & Lee's City Directory

MAXIM RD 1968

MAXIM RD (CONTINUED)

DUNBAR ARMORED SERVICE INC 525-8211
DUNBAR GUARD SECURITY INC 525-8211
125 WATER DEPT METROPOLI-TAN DISTRICT 246-2394

RESERVE RD ENDS
\- MURPHY RD BEGINS

175 EQUIPMENT DISTRIBUTORS INC WAREHOUSE 236-3511
HORTON CO THE WAREHOUSE 236-3511
175R HORN CONSTRUCTION INC
195 CAPITOL VENTILATING CO THE 522-4137
C & R CONN AIR INC 522-9191
HARTFORD AIRMOTIVE INC 249-1371
BRAINARD AIRPORT MAINTENANCE GARAGE DEPT OF AERONAUTICS 527-6341
CONN NATIONAL GUARD U S ARMY ADVISOR 430 BRIGADE 26TH INFANTRY DIV
CONN NATIONAL GUARD 43D BRIGADE HEADQUARTERS YANKEE DIVISION 26TH INFANTRY DIV 246-8527
CONN NATIONAL GUARD HEADQUARTERS & HEADQUARTERS CO 43D BRIGADE 26TH INFANTRY DIV 249-2774
CONN NATIONAL GUARD COMPANY A /AIR MOBILE/ 26TH AVIATION BN 43D BRIGADE 522-4025
CONN NATIONAL GUARD ARMY AVIATION MAINTENANCE SHOP 522-0263

- - - - - - - - - - - - - - - - - -

MAY FR 254 COLLINS NE TO 185 SARGEANT /RIGHT EVEN/ ZIP CODE 06105

7 BRIARCLIFF THE APTS
APT 101 CHAIT BERNICE L 522-0764
102 MERZ ANNA T 522-0478
103 ANDREWS MARY W MRS 247-1059
104 SEAVER DANIEL W 522-2308
105 DOYLE ELIZABETH MRS 525-4187
106 HARADON ROLAND S 527-0301

Target Street	Cross Street	Source
✓	-	Price & Lee's City Directory

MAXIM RD 1960



Δ(304)Myer Jerry D
238Δ Tobolowsky Goldy Mrs
Δ Persky Anna Mrs
240Δ Zito Joseph
Δ Zola Meyer
Δ Gordon Jack
245 MAGNOLIA ST crosses
256Δ Brounstein Gershon
Δ Hurovitz David
Δ Katz Samuel F
258Δ Drazen Barney S
Δ Zacharevitz Emil
Δ Sohn Samuel

MAXIM ROAD
From junc of Brainard rd and Airport rd NE bey Reserve rd to Connecticut River Zone 14
— BRAINARD RD begins

— AIRPORT RD ends
— Δ Hartford Municipal Airport
— Δ Brainard Field Airport
— Δ 43d Div Light Aviation Section
— Δ 43d Military Police Co 43d Infantry Div
— Δ US Army Advisor 43d Infantry Div
— Δ Headquarters 43d Infantry Div
— Δ Hartford Municipal Airport Administration Bdg
— RESERVE RD ends
— Δ Horn Construction Co
— Δ Simsbury Flying Service
— Δ Dept of Aeronautics
— National Guard Hangar

MAY
From 254 Collins NE to 185 Sargeant (Right even) Zone 5
7 Briarcliff The apts
Δ(101)Howard Fanny B Mrs
Δ(102)Elsner Morton A
Δ(103)Andrews Mary W Mrs
Δ(104)Safford Emily
Δ(105)Segal Charles N
Δ(106)Haradon Roland S
Δ(107)Denno Proctor S
Δ(201)Radigan E B Mrs
Δ(202)Adams Everett H
Δ(203)Stanton Mary
Δ(204)Dennis Theresa Mrs
Δ(205)Lord Elvira M
Δ(206)Hamilton Agnes Y
(207)Brooks James G

Target Street	Cross Street	Source
✓	-	Price & Lee's City Directory

MAXIM RD 1956

226 DiMauro Angelo J
Moshinsky E Mrs
Brookman George
228 Forman Morris ©
Friedman Louis
Berube Luc G
230 Feltman Toby Mrs
Polman B T
Vacant
232 (101) Schwartz R K Mrs
(102) Beauregard Edward A
(201) Vacant
(202) Perry Betty Mrs
(301) Busker Helen Mrs
(302) Jacobson Jean Mrs
234 (103) Tyszka Florence
(104) Millstein Morris B
(203) Rudberg Abraham H
(204) Messaro Mary D
(304) Goldman Isidore
(303) Distin Myrtle E
238 Appleman George
240 Zito Joseph
Mandell Bernard P
Pellerin Edgar J
Dominsky I R Mrs
Gordon Jack
245 MAGNOLIA ST crosses
256 Brounstein Gershon
Sperling Marvin
Prague J M Mrs
258 Carabillo Nicholas
Hoffman Sadye S Mrs
Sohn Samuel

MAXIM RD fr junc of Brainard rd and Airport rd NE bey Aviation rd to Connecticut River Zone 5
— Hartford Aviation Co
— BRAINARD RD begins
— AIRPORT RD ends
— Hartford Municipal Airport
— Brainard Field airport
— Hartford Municipal Airport Administration Bdg
— AVIATION RD ends
— Aviation Service Co Inc
— Descomb Flying Service Inc
— Dept of Aeronautics
— National Guard Hangar

MAY fr 254 Collins NE to 185 Sargeant (Right even) Zone 5
7 Briarcliff The apts
(101) Dort Christine D Mrs
(102) Bellerose Yvonne M
(103) Flaherty O Tanner
(104) Safford Emily
(105) Segal Charles W
(106) Haradon Roland S
(107) Egan Christine M
(201) Radigan E B Mrs
(202) Adams Everett H
(203) Keenan Franklyn J
(204) Dennis Theresa Mrs
(205) Lord Elvira M
(206) Hamilton Agnes Y
(207) Kuhnle George

Target Street	Cross Street	Source
✓	-	Price & Lee's City Directory

MAXIM RD 1951



CO.'S

△Koblintz Albert
△Privitera Pietro
150△Anderson John E
Rostberg Hyman ◎
△Shaer Anna H Mrs
151 Koblintz A meat
152△Webber's Garage
△Webber Yetta Mrs ◎
△Tillman Emma Mrs
△Taylor Jesse
△Cain William L
△Faust A M nurse
△Stovall Marion
154△Perry Raymond A
△Gluca Eusebio
154½△Glngrave M grocer
156△Taylor M C Mrs ◎
158△Burres Ike ◎
△Cooney Frank J
160△Sala Ettore R
Lincoln Home Supply Co house furnishing goods
162△Garden Garage
165 BEDFORD ST ends
175△Bergen W M gasoline
185 GARDEN ST crosses
194△Mather Restaurant
195 (A2) Rounseville Roy H
△(B2) Orsini Lucy Mrs
△(C2) Posha Napoleon H
197△(A1) Sohn Morris
△(B1) Sheintop B painter
△(C1) Codraro Natale C
198△Fichera P gen mdse
202△Griffin Iola J Mrs
△Walker Samuel
204 Lee Willie
Prince Edward J
Brookfield Ernest
206△Pollack Morris
Shusterman J grocer
208△Kruger Louis
△Vojnich Joseph
210 ENFIELD ST begins
214 Moscowitz Tillie Mrs
△Schwartz John
216△Gordon Jack
217 IRVING ST ends
218△Sheldrick John E
△Yaffa Morris
220△Yaffa Charles
224△Berman Ida Mrs
△Gershenowitz D L
△White Ida Mrs
226△Miller John A
△Moshinsky E Mrs
△Jainchill Solomon
228△Foreman Morris ◎
△Steinberg Lester A
△Ziplow Lena Mrs
230△Cohen Irving
△Berg Michael
△Polman B T acct
232△(101) Schwartz R K Mrs
(102) Beauregard Edward A
(201) Vacant
△(202) Perry Betty Mrs
△(301) Busker Helen Mrs
(302) Levine Israel
234△(103) Haskell George
△(104) Millstein Morris B
△(203) Rudberg Abraham H
△(204) A & S Wiper Service waste
△(204) Lindenberg A A
(303) Distin Myrtle E
△(304) Brenner Julius J
234r Haskell G junk
238△Chain Sydney
△Nirenstein Philip M
240△Kramer Rebecca Mrs
△Gordon Jack
△Hurwitz Paul P
245 MAGNOLIA ST crosses
256△Kopmar Irving
△Prague J M Mrs
△Dunn Louis
258△Carabillo Nicholas
△Hoffman Sadye S Mrs
△Sohn Samuel

MAXIM RD fr City Line SW to Airport rd Zone 5
—△Flying Tiger Line Inc
—△Wiggins Airways
— BRAINARD RD begins
— AIRPORT RD ends
—△Hartford Municipal Airport
—△Brainard Field airport
—△Hartford Municipal Airport Administration Bdg
—△Civil Aeronautics Administration Control Tower
—△Airport Restaurant
—△Slick Airways Inc
— U S Weather Bureau
— AVIATION RD ends
—△Aviation Service Co Inc
—△Descomb Flying Service Inc
—△Hartford Flying Service Inc
—△Dept of Aeronautics Administration office
— National Guard Hangar

MAY fr 254 Collins NE to 185 Sargeant (Right even) Zone 5
7 Briarcliff The apts
△(101) Dort Christine D Mrs
△(102) Bellerose Yvonne M
△(103) Flaherty O Tanner
△(104) Adams Evelyn
△(105) Frost W Aubrey
△(106) McKenzie Francis W
△(107) Conklin Allan B
△(201) Bailey Catherine S
(202) Vacant
△(203) Keenan Franklyn J
△(204) Leopold Karl
△(205) Long Ernest R
△(206) Nelson Anton M
△(207) Cowles C L
△(301) Roosa William H Jr
△(302) Allyn Charles G
△(303) Maclean Isabelle M
△(304) Furman Walter D
△(305) Glick E E Mrs
△(306) Gidman Richard F
△(307) Dillon Charles J
△(401) Dinsmock Evelyn C
(402) Adams M G Mrs
(403) Vacant
△(404) Wallace Perry H
△(405) Morrison John W
△(406) McIndoe John
△(407) Grant Alden T
(501) Vacant
△(502) Davis William R
△(503) Mulholland J H Mrs
△(504) Caplan Sidney E
△(505) Warner John C 2d
△(506) Elsner James E
△(507) Hickmott P B Mrs
△(601) Riggs Virginia L
△(602) Lomsdale James B
△(603) Farrell Thomas G
(604) Reid William J
△(605) Baruch Stanley
△(606) Putnam Ronald F
△(607) Giddon A Arthur
15△Inter Church Press Corp visual education
14△Heafey Richard W
16△Stratton Robert J ◎
17△MacCaul Reginald W Rev
18△Patno John R
19 Advent Christian Church
20 Johnson Donald B
△Landry William R
21△Miskill Mollie A ◎
22△Lyon Daniel F
△Lyon F E nurse
23△Smith James H
24△Powers Ellsworth C
△Nelson Christian J H
25 Keller Hayden W
26 D'Esopo C M Mrs
27△Keller Edward W ◎
28△Baldwin Mary G Mrs ◎
39 ASHLEY ST crosses
43△Tobias Theodore H
45△Tobias Lena Mrs ◎
47△Martin Eliza W Mrs
49△Paquette Emile J
△Bornowski John ◎
51△Goulet Paul E
53 Nearing Roger S
△Murphy Frank H
55△Bradbury Gilbert W
57△Warner L M Mrs ◎
Vacant
59△Lewis Edward J
61△Gray Francis A
△Walsh George G S
△Mack Melvin F
63△Barre R L furn rms ◎

McKINLEY fr 28 Roosevelt N to 33 South (Right even) Zone 6
5△Nigro Thomas
13 Johnson Emil
15△Maciag Frank F ◎
16 Nichols John ◎
17△Lavigne Maurice R ◎
18 Cetola Angelo J
19△Joly Leo
Vacant
20△Rosania August ◎
21△DeNote Michael P
22△McNulty Anna B Mrs
23△Cacosmo S J
24△Broandt Frederick W ◎
25 Marrochini T J
26 Kirschner William
27△Marocchini C E Mrs ◎
28△Hade Henry ◎
30△Roberts Thomas F
31△Cohen A A grocer

Target Street	Cross Street	Source
✓	-	Price & Lee's City Directory

MAXIM RD 1946



Nirenstein Philip M
Solomon Nathan
240 Kramer Rebecca Mrs
Tanenbaum Joseph
Purwitz Paul P
245 Magnolia st crosses
256 Kopmar Irving
Prague J M Mrs
Dunn Louis
258 Carabillo N
Hofman Harry C
Sohn Rose R Mrs

MAXIM RD fr Hartford By Pass E and NE to City line Zone 5
— NY NH & H RR crosses
— Brainard rd begins
— Hartford Municipal Airport
— Brainard Field airport
— Airport rd ends
— Hartford Municipal Airport Administration Bdg
— Civil Aeronautics Authority Control Tower
— Skychef Restaurant
— American Air Lines
— U S Weather Bureau
— Aviation rd ends
— Aviation Service Co Inc
— Descomb Flying Service Inc
— Conn Aviation Corp
— Dept of Aeronautics Administration office
— National Guard Hangar

MAY fr 254 Collins N to 185 Sargeant (Right even) Zone 5
7 Briarcliff The apts
(101) Shields David S
(102) Bellerose Yvonne
(103) Flaherty O Tames
(104) Adams Evelyn
(105) Frost W Aubrey
(106) Hilliard K V
(107) Mason Stanley
(201) Mitchell Arthur E
(202) Rohan Joseph P
(203) Keenan Franklyn J
(204) Lilly Tom J
(205) Long Ernest R

Target Street	Cross Street	Source
✓	-	Price & Lee's City Directory

MAXIM RD 1941



HARTFORD DIRECTORY—19

Cooper William C
Jackson Joseph H
141 Winfield Mary E ®
Connover C A
Waldo Robert L
142 Tuninsky M grocer
Margolis J Mrs ®
144 Jones Lucius
Hall William
Williams John
145 Brook st crosses
146 Holt Joseph L
Abrams Luther
Vacant
148 Berlack Iris M Mrs
Winfield Benjamin F
Stovall Marion S
149 Gershman Charles
Koblintz Albert
Privitera Pietro
150 Roalberg Hyman
Shaer Nina Mrs
Youlovsky Samuel ®
151 Koblintz A meat
152 Webber's Garage
Webber Yetta Mrs ®
Tillman Emma Mrs
Richardson John M
Taylor Jesse
Webber Benjamin
Faust A M nurse
154 Vacant
154½ Gingrave M grocer
156 Taylor John S ®
158 Burres Ike ®
Cooney Francis J
160 Sala Ettore R
Vacant store
162 Garden Garage
165 Bedford st ends
175 Bergen Bros gasoline
179 Vacant store
179a Vacant store
185 Garden st crosses
194 Marcantonio A tavern
195 (A2)Gladstone Moses
(B2)Kirschbaum Morris
(C2)Orsini Henry J
196 Katz S Mrs meat
Saltzman S meat
197 (A1)Bernstein Simon
(B1) Sheintop B painter
(C1)Codraro Natale C
198 Fichera P conf
200 Fichera P shoe repr
202 Phenix Claude A
DelMastro Anthony
Longo George
204 Tamboo Harry A
Alleso Joseph
Pasha Napoleon
206 Pollack Morris
Shusterman J grocer
208 Grasso Silvio J
Melnick Benjamin L
210 Enfield st begins
214 Honer L J Mrs ®
Nemeroff Joseph A
216 Doorenbaum Isaac
217 Irving st ends
218 Sheldrick John E
Yaffa Morris
220 Burack William J
224 Berman Samuel
Shenker Sophia Mrs
Gershenowitz D L
226 Moshinsky Charles
Gladstein Solomon
Jaimchill Solomon
228 Pilkunas Justin F
Parsons David L
Ziglovicz Samuel
230 Cohen Irving
Frank Celia Mrs
Pedman B T
232 (101)Schwartz R K Mrs
(102)Fichera Philip
(201)Karasik I J
(202)Perry Betty Mrs
(301)Moscowitz M E
(302)Bonafede Frank
234 (103)Lappen J plumber
(104)Millstein Morris B
(203)Ertman Morris
(204)Linderberg A A
(303)Harninger R
(304)Schwartz John
238 Kofsky Abraham
Nirenstein Philip M
Stone Benjamin
240 Schlissel Julius
Tanenbaum Joseph
Hurwitz Paul P
245 Magnolia st crosses
256 Kopmar Irving
Prague Albert
Dunn Louis
258 Carabillo N carp
Hoffman Harry C
Sohn Barney

MAXIM RD fr 670 Wethersfield rd E and NE to City line
— NY NH & H RR crosses
— Brainard rd begins
—Hartford Municipal Airport
—Brainard Field airport
—Hartford Municipal Airport Administration Bdg
—Dept of Aeronautics administration office
—American Air Lines
— Aviation rd ends
—Aviation Service Co Inc
—Descomb Flying Service Inc school
—Brainard Field Repair Shops
—Civil Aeronautics Authority
—Hartford Flying Service
—Conn National Guard 43d Div Aviation
—Army Engineers

MAY fr 254 Collins N to 185 Sargeant (Right even)
7 Briarcliff The apts
Goebel John S
(101)Schnell James G
(102)Dimmock E C
(103)Carney Edward J
(104)Adams Evelyn
(105)Sheehy Robert J
(106)Carlton Robert F
(107)Wood Harold F
(201)Lombardi Charles C
(202)Rohan Joseph P
(203)Youell William J
(204)Schlesinger R F
(205)Long Ernest R
(206)Graham John E
(207)Dooley James G
(301)Allard Herman R
(302)Allyn Robert L
(303)McLean Isabelle
(304)Mann Arthur V
(305)Lytle Alfred Y
(306)Gidman Richard F
(307)Vacant
(401)Lyford Nancy L
(402)Callery M F Mrs
(403)Foster Delloris C
(404) Wallace Perry H
(405)Pearson Carl M
(406)White William K
(407)Ferguson Robert A Jr
(501)Simmons Samuel J
(502)Dumont Lilyan A
(503)Bowley John P
(504)Montano Rocco A
(505)Prince Ellen B
(506)Devereaux H Grant
(507)Melicek Louis J
(601)Riggs Virginia L
(602)Kelly Lawrence A
(603)McGarkin William
(604)Reid William J
(605)Hubbs David D Jr
(606)Dodd Thomas J
(607)Mertens Frederick M
14 Chapman William F
15 Tetlow William A
16 Stratton Robert J ®
17 MacCaul Reginald W
18 Healey Daniel G ®
19 Advent Christian Church
20 Bowman C E sheet metal wkr
21 Mikill Julia E Mrs ®
22 Linehan John E
23 Smith James H
24 McManus W J ®
Nelson Christian J H
25 Cramm Josiah
26 D'Esopo C M Mrs
27 Keller Edward W
28 Baldwin Nicholas D ®
39 Ashley st crosses
43 Heckman John F Jr
45 Tobias S real est ®
Archer John W
47 Wylie Leonard J ®
49 Barton Charles J
Kane Paul F
51 Hipple William H ®
53 Whitney Charles H
55 Smith Clarence
57 Warner L M Mrs ®
Angell William E
59 Daly Frank J
61 Daly Rose R Mrs
63 Finnell Hugo E
Finnell L C Mrs furn rms
Gladu L M Mrs furn rms
Gladu L J

McKINLEY fr 28 Roosevelt N to 33 South (Right even)
5 Mogilinicki A M
15 Hinckley Henry D ®
Case Louis C
16 Nichols John ®
17 Murray William C
18 Rogers Samuel R
19 Burkhart Albert A
20 Goodin Joseph B
21 Cormier Albert L
22 Cushman A D
23 DeNote Frank J ®
24 Broandt Frederick W ®
25 Blinn Howard W
26 Malmborg Albert
27 Eberle Jacob C
28 Canfield Raymond F

Target Street	Cross Street	Source
✓	-	Price & Lee's City Directory

MAXIM RD 1936

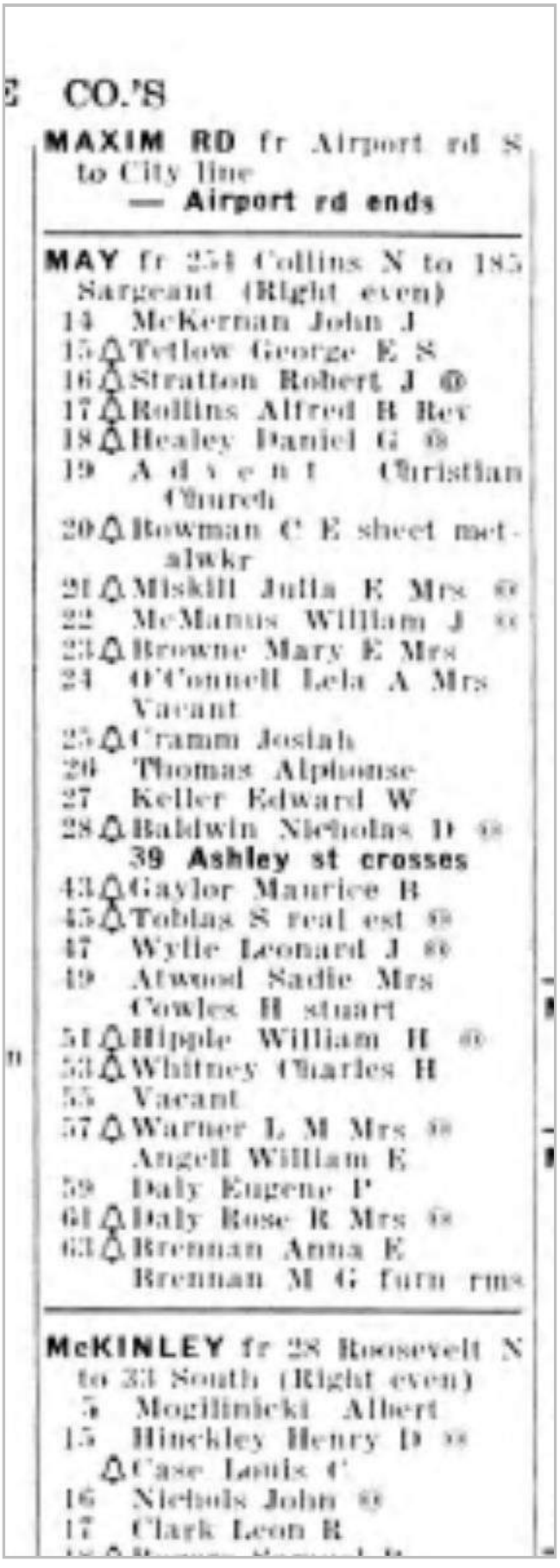

E CO.'S

MAXIM RD fr Airport rd S to City line
— **Airport rd ends**

MAY fr 254 Collins N to 185 Sargeant (Right even)
14 McKernan John J
15 Tetlow George E S
16 Stratton Robert J @
17 Rollins Alfred B Rev
18 Healey Daniel G @
19 Advent Christian Church
20 Bowman C E sheet metalwkr
21 Miskill Julia E Mrs @
22 McManus William J @
23 Browne Mary E Mrs
24 O'Connell Lela A Mrs
Vacant
25 Cramm Josiah
26 Thomas Alphonse
27 Keller Edward W
28 Baldwin Nicholas D @
39 Ashley st crosses
43 Gaylor Maurice B
45 Tobias S real est @
47 Wylie Leonard J @
49 Atwood Sadie Mrs
Cowles H stuart
51 Hipple William H @
53 Whitney Charles H
55 Vacant
57 Warner L M Mrs @
Angell William E
59 Daly Eugene P
61 Daly Rose R Mrs @
63 Brennan Anna E
Brennan M G furn rms

McKINLEY fr 28 Roosevelt N to 33 South (Right even)
5 Mogilinicki Albert
15 Hinckley Henry D @
Case Louis C
16 Nichols John @
17 Clark Leon R

Hartford-Brainard Airport
233 Maxim Road
Hartford, CT 06114

Inquiry Number: 7250800.4
February 10, 2023

EDR Historical Topo Map Report

with QuadMatch™

6 Armstrong Road, 4th floor
Shelton, CT 06484
Toll Free: 800.352.0050
www.edrnet.com

EDR Historical Topo Map Report

02/10/23

Site Name:

Hartford-Brainard Airport
233 Maxim Road
Hartford, CT 06114
EDR Inquiry # 7250800.4

Client Name:

Tighe & Bond
213 Court Street
Middletown, CT 06457
Contact: Kristi Gagnon

EDR Topographic Map Library has been searched by EDR and maps covering the target property location as provided by Tighe & Bond were identified for the years listed below. EDR's Historical Topo Map Report is designed to assist professionals in evaluating potential liability on a target property resulting from past activities. EDRs Historical Topo Map Report includes a search of a collection of public and private color historical topographic maps, dating back to the late 1800s.

Search Results:

P.O.# 125182001

Project: 233 Maxim Road, Hartford

Coordinates:

Latitude:	41.738017 41° 44' 17" North
Longitude:	-72.650125 -72° 39' 0" West
UTM Zone:	Zone 18 North
UTM X Meters:	695413.59
UTM Y Meters:	4623357.75
Elevation:	35.00' above sea level

Maps Provided:

2018	1952, 1953
2015	1944, 1945, 1946
2012	1906
1992	1892, 1893
1984	
1976	
1972	
1963, 1964	

Disclaimer - Copyright and Trademark Notice

This Report contains certain information obtained from a variety of public and other sources reasonably available to Environmental Data Resources, LLC. It cannot be concluded from this Report that coverage information for the target and surrounding properties does not exist from other sources. This Report is provided on an "AS IS", "AS AVAILABLE" basis. NO WARRANTY EXPRESS OR IMPLIED IS MADE WHATSOEVER IN CONNECTION WITH THIS REPORT. ENVIRONMENTAL DATA RESOURCES, LLC AND ITS SUBSIDIARIES, AFFILIATES AND THIRD PARTY SUPPLIERS DISCLAIM ALL WARRANTIES, OF ANY KIND OR NATURE, EXPRESS OR IMPLIED, ARISING OUT OF OR RELATED TO THIS REPORT OR ANY OF THE DATA AND INFORMATION PROVIDED IN THIS REPORT, INCLUDING WITHOUT LIMITATION, ANY WARRANTIES REGARDING ACCURACY, QUALITY, CORRECTNESS, COMPLETENESS, COMPREHENSIVENESS, SUITABILITY, MERCHANTABILITY, FITNESS FOR A PARTICULAR PURPOSE, TITLE, NON-INFRINGEMENT, MISAPPROPRIATION, OR OTHERWISE. ALL RISK IS ASSUMED BY THE USER. IN NO EVENT SHALL ENVIRONMENTAL DATA RESOURCES, LLC OR ITS SUBSIDIARIES, AFFILIATES OR THIRD PARTY SUPPLIERS BE LIABLE TO ANYONE FOR ANY DIRECT, INCIDENTAL, INDIRECT, SPECIAL, CONSEQUENTIAL OR OTHER DAMAGES OF ANY TYPE OR KIND (INCLUDING BUT NOT LIMITED TO LOSS OF PROFITS, LOSS OF USE, OR LOSS OF DATA), ARISING OUT OF OR IN ANY WAY CONNECTED WITH THIS REPORT OR ANY OF THE DATA AND INFORMATION PROVIDED IN THIS REPORT. Any analyses, estimates, ratings, environmental risk levels, or risk codes provided in this Report are provided for illustrative purposes only, and are not intended to provide, nor should they be interpreted as providing any facts regarding, or prediction or forecast of, any environmental risk for any property. Only an assessment performed by a qualified environmental professional can provide findings, opinions or conclusions regarding the environmental risk or conditions in, on or at any property.

Copyright 2023 by Environmental Data Resources, Inc. All rights reserved. Reproduction in any media or format, in whole or in part, of any report or map of Environmental Data Resources, Inc., or its affiliates, is prohibited without prior written permission.

EDR and its logos (including Sanborn and Sanborn Map) are trademarks of Environmental Data Resources, LLC or its affiliates. All other trademarks used herein are the property of their respective owners.

Topo Sheet Key

This EDR Topo Map Report is based upon the following USGS topographic map sheets.

2018 Source Sheets



Hartford South
2018
7.5-minute, 24000



Hartford North
2018
7.5-minute, 24000



Glastonbury
2018
7.5-minute, 24000



Manchester
2018
7.5-minute, 24000

2015 Source Sheets

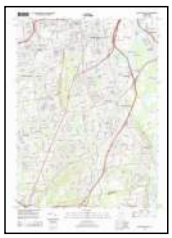

Hartford South
2015
7.5-minute, 24000



Hartford North
2015
7.5-minute, 24000



Glastonbury
2015
7.5-minute, 24000



Manchester
2015
7.5-minute, 24000

2012 Source Sheets



Hartford South
2012
7.5-minute, 24000



Hartford North
2012
7.5-minute, 24000



Glastonbury
2012
7.5-minute, 24000



Manchester
2012
7.5-minute, 24000

1992 Source Sheets



Manchester
1992
7.5-minute, 24000
Aerial Photo Revised 1991



Hartford North
1992
7.5-minute, 24000
Aerial Photo Revised 1991



Glastonbury
1992
7.5-minute, 24000
Aerial Photo Revised 1991



Hartford South
1992
7.5-minute, 24000
Aerial Photo Revised 1991

Topo Sheet Key

This EDR Topo Map Report is based upon the following USGS topographic map sheets.

1984 Source Sheets



Hartford North
1984
7.5-minute, 24000
Aerial Photo Revised 1982



Glastonbury
1984
7.5-minute, 24000
Aerial Photo Revised 1982



Manchester
1984
7.5-minute, 24000
Aerial Photo Revised 1982



Hartford South
1984
7.5-minute, 24000
Aerial Photo Revised 1982

1976 Source Sheets



Hartford South
1976
7.5-minute, 24000
Aerial Photo Revised 1972

1972 Source Sheets



Glastonbury
1972
7.5-minute, 24000
Aerial Photo Revised 1972



Hartford South
1972
7.5-minute, 24000
Aerial Photo Revised 1972



Hartford North
1972
7.5-minute, 24000
Aerial Photo Revised 1972

1963, 1964 Source Sheets



Manchester
1963
7.5-minute, 24000

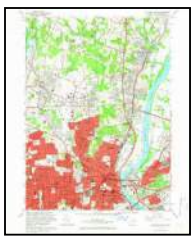

Hartford North
1964
7.5-minute, 24000
Aerial Photo Revised 1941



Glastonbury
1964
7.5-minute, 24000

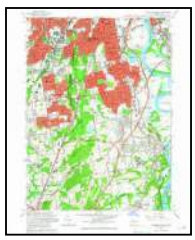

Hartford South
1964
7.5-minute, 24000
Aerial Photo Revised 1941

Topo Sheet Key

This EDR Topo Map Report is based upon the following USGS topographic map sheets.

1952, 1953 Source Sheets



Hartford South
1952
7.5-minute, 24000
Aerial Photo Revised 1952



Hartford North
1952
7.5-minute, 24000
Aerial Photo Revised 1952



Manchester
1952
7.5-minute, 24000



Glastonbury
1953
7.5-minute, 24000

1944, 1945, 1946 Source Sheets



Manchester
1944
7.5-minute, 31680



Hartford South
1944
7.5-minute, 31680



Hartford North
1945
7.5-minute, 31680



Glastonbury
1946
7.5-minute, 31680

1906 Source Sheets



Farmington
1906
30-minute, 125000

1892, 1893 Source Sheets



Hartford
1892
15-minute, 62500



Middletown
1893
15-minute, 62500

Historical Topo Map

2018

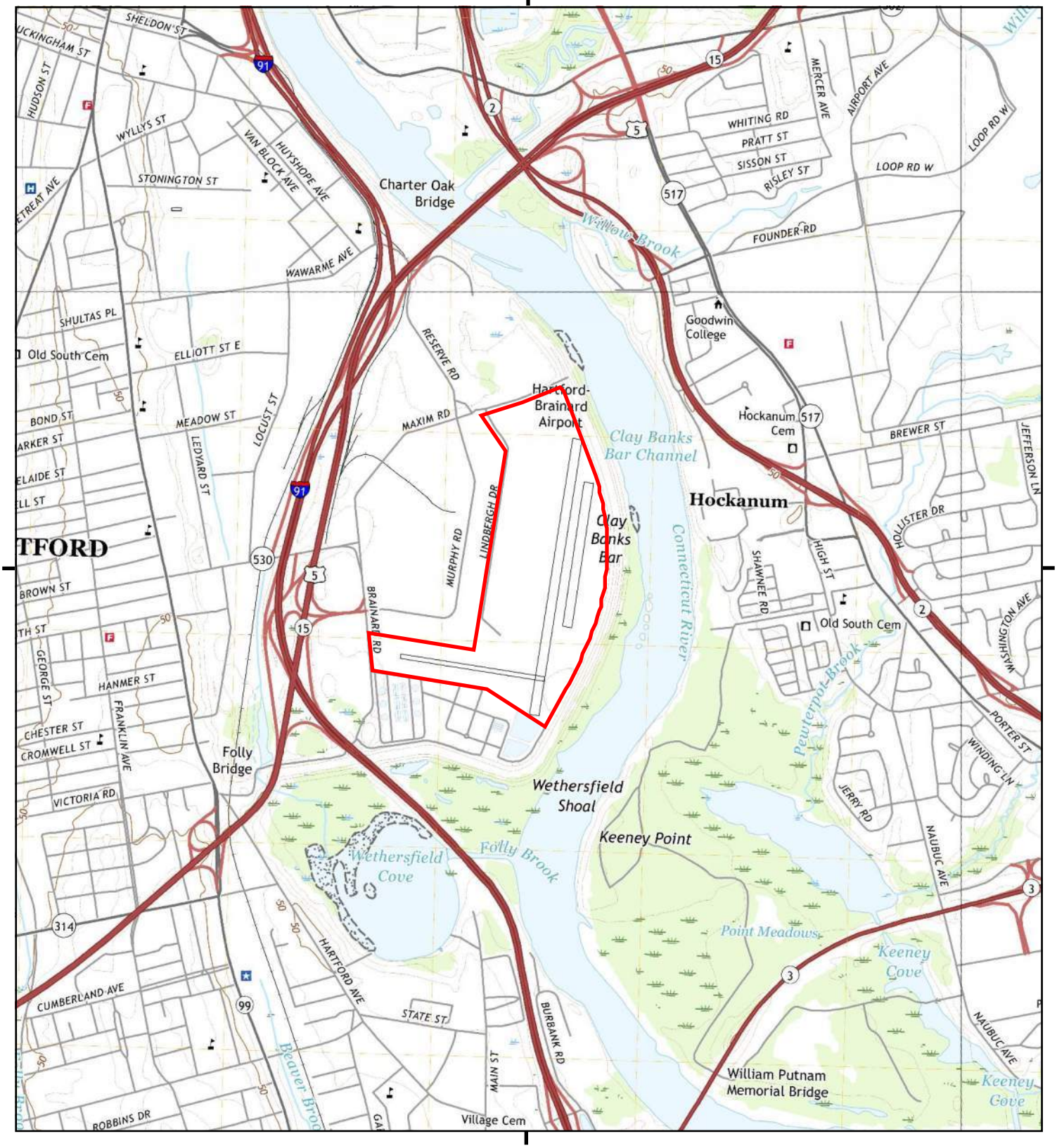

This report includes information from the following map sheet(s).

0 Miles 0.25 0.5 1 1.5

NW N NE
W E
SW S SE

TP, Hartford South, 2018, 7.5-minute
N, Hartford North, 2018, 7.5-minute
NE, Manchester, 2018, 7.5-minute
SE, Glastonbury, 2018, 7.5-minute

SITE NAME: Hartford-Brainard Airport
ADDRESS: 233 Maxim Road
Hartford, CT 06114
CLIENT: Tighe & Bond

N

Historical Topo Map

2015

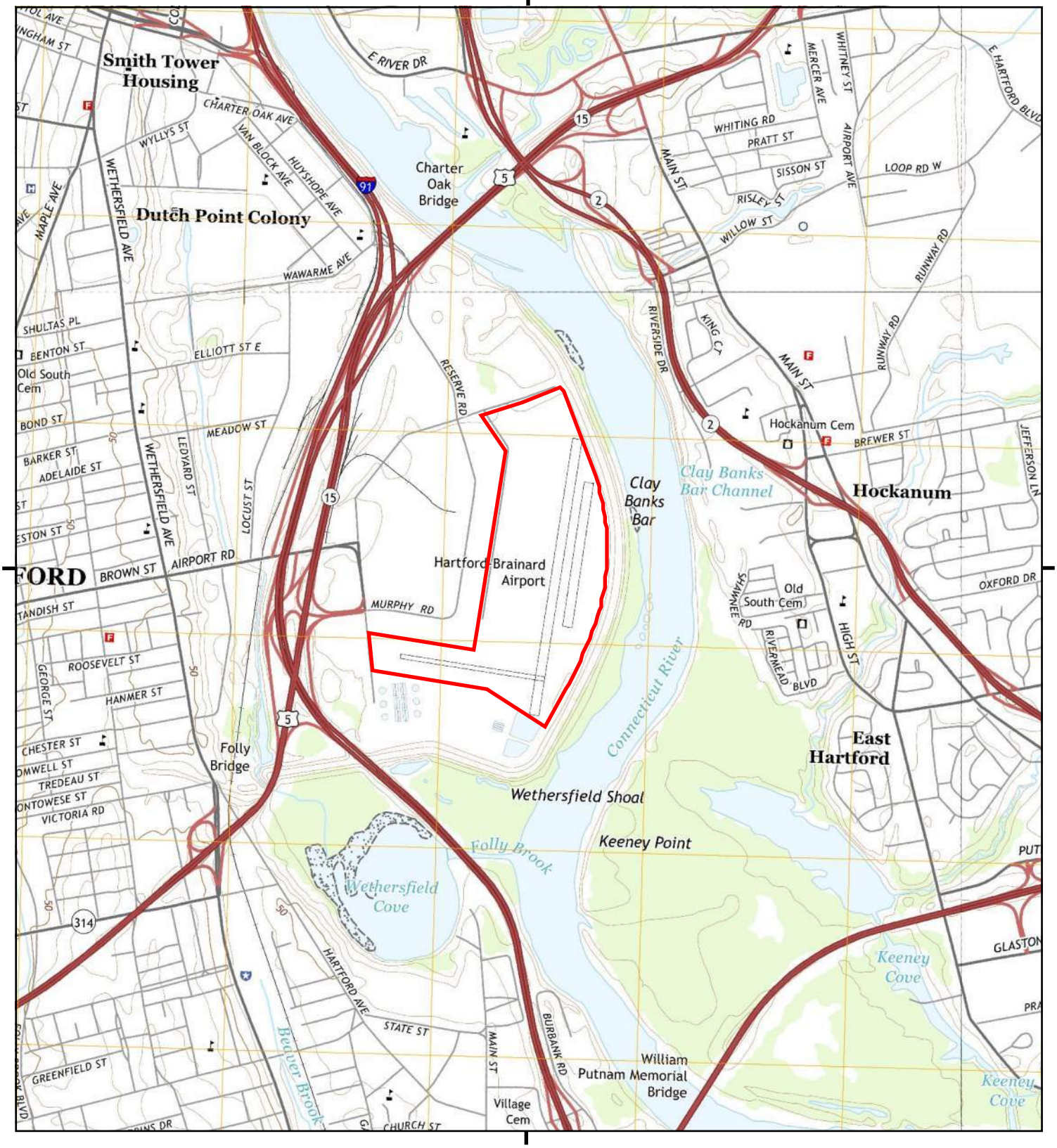

This report includes information from the following map sheet(s).

0 Miles 0.25 0.5 1 1.5

NW N NE
W E
SW S SE

TP, Hartford South, 2015, 7.5-minute
N, Hartford North, 2015, 7.5-minute
NE, Manchester, 2015, 7.5-minute
SE, Glastonbury, 2015, 7.5-minute

SITE NAME: Hartford-Brainard Airport
ADDRESS: 233 Maxim Road
Hartford, CT 06114
CLIENT: Tighe & Bond

N

Historical Topo Map

2012

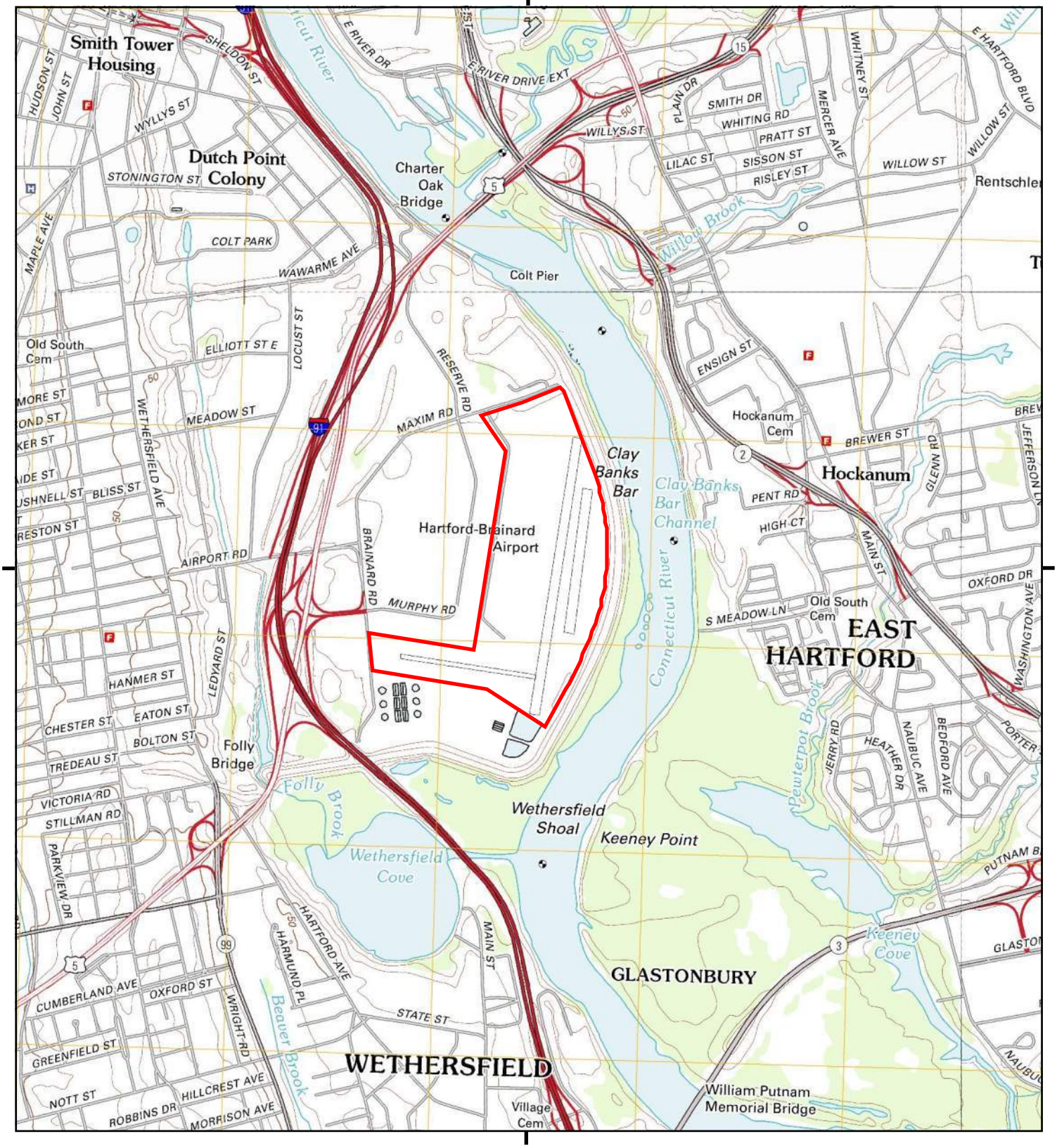

This report includes information from the following map sheet(s).

0 Miles 0.25 0.5 1 1.5

NW N NE
W E
SW S SE

TP, Hartford South, 2012, 7.5-minute
N, Hartford North, 2012, 7.5-minute
NE, Manchester, 2012, 7.5-minute
SE, Glastonbury, 2012, 7.5-minute

SITE NAME: Hartford-Brainard Airport
ADDRESS: 233 Maxim Road
Hartford, CT 06114
CLIENT: Tighe & Bond

N

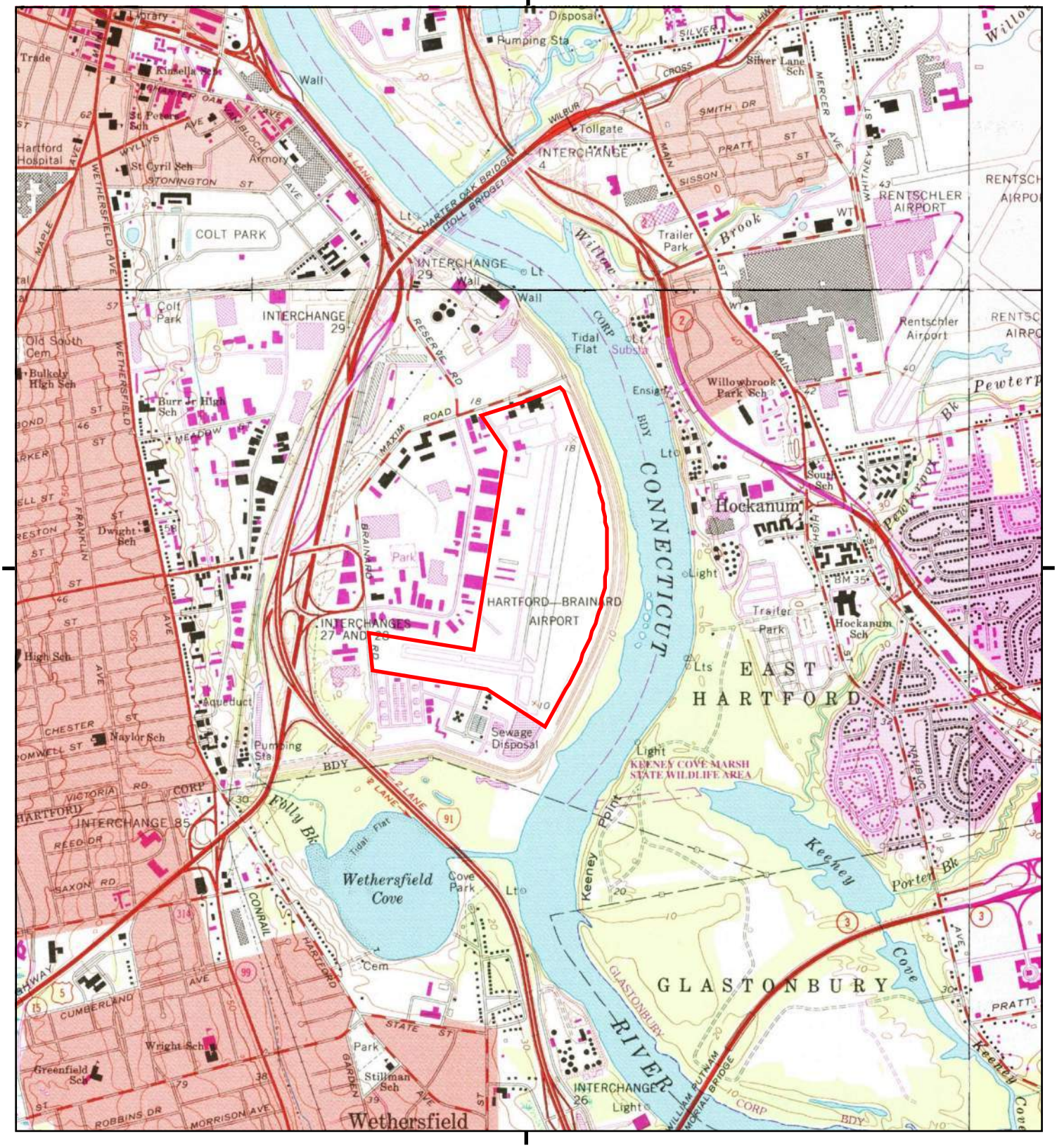

This report includes information from the following map sheet(s).

0 Miles 0.25 0.5 1 1.5

NW N NE
W E
SW S SE

TP, Hartford South, 1992, 7.5-minute
N, Hartford North, 1992, 7.5-minute
NE, Manchester, 1992, 7.5-minute
SE, Glastonbury, 1992, 7.5-minute

SITE NAME: Hartford-Brainard Airport
ADDRESS: 233 Maxim Road
Hartford, CT 06114
CLIENT: Tighe & Bond

N

Historical Topo Map

1984

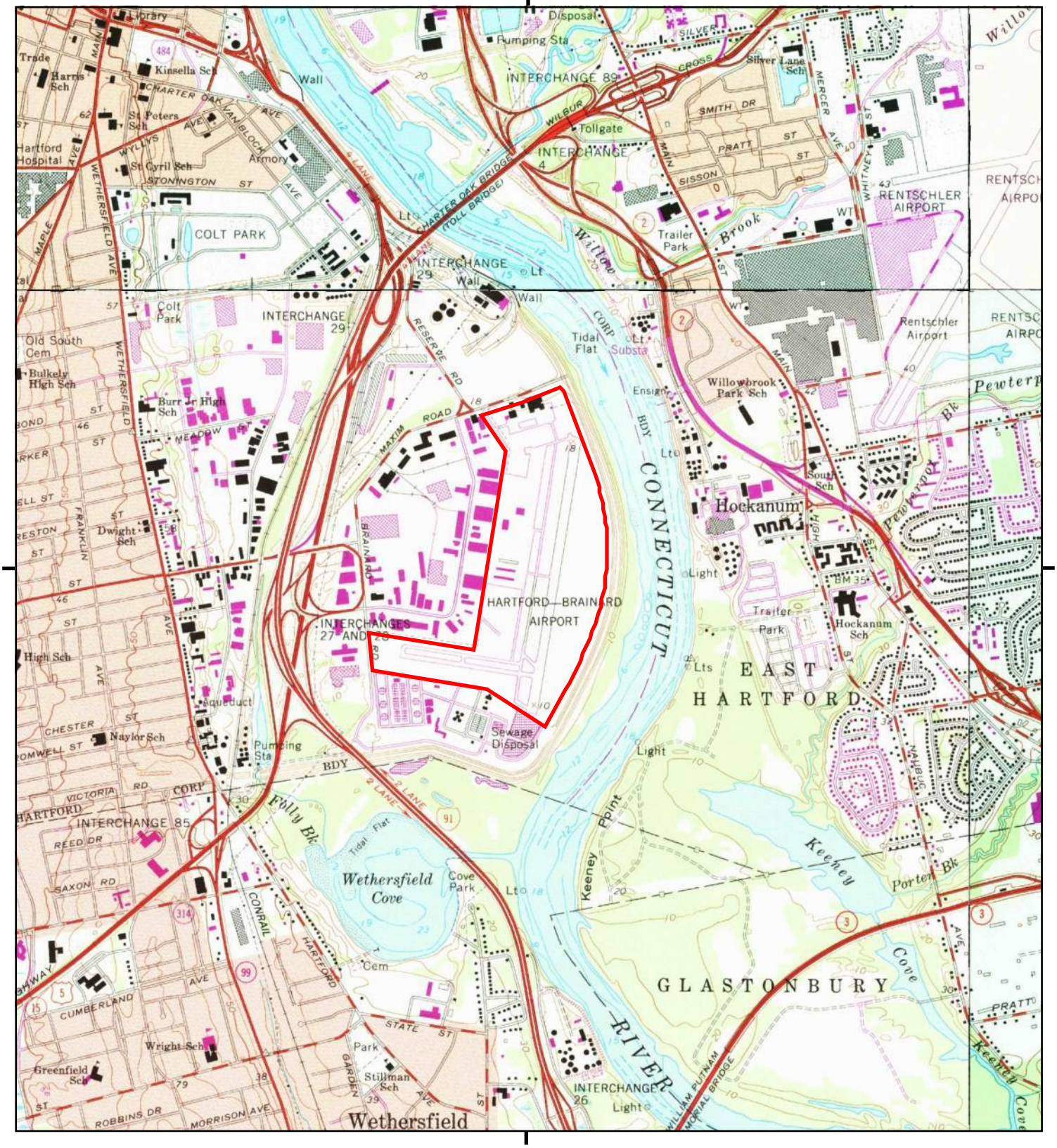

This report includes information from the following map sheet(s).

0 Miles 0.25 0.5 1 1.5

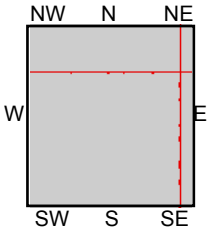

TP, Hartford South, 1984, 7.5-minute
N, Hartford North, 1984, 7.5-minute
NE, Manchester, 1984, 7.5-minute
SE, Glastonbury, 1984, 7.5-minute

SITE NAME: Hartford-Brainard Airport
ADDRESS: 233 Maxim Road
Hartford, CT 06114
CLIENT: Tighe & Bond

N

UNMAPPED

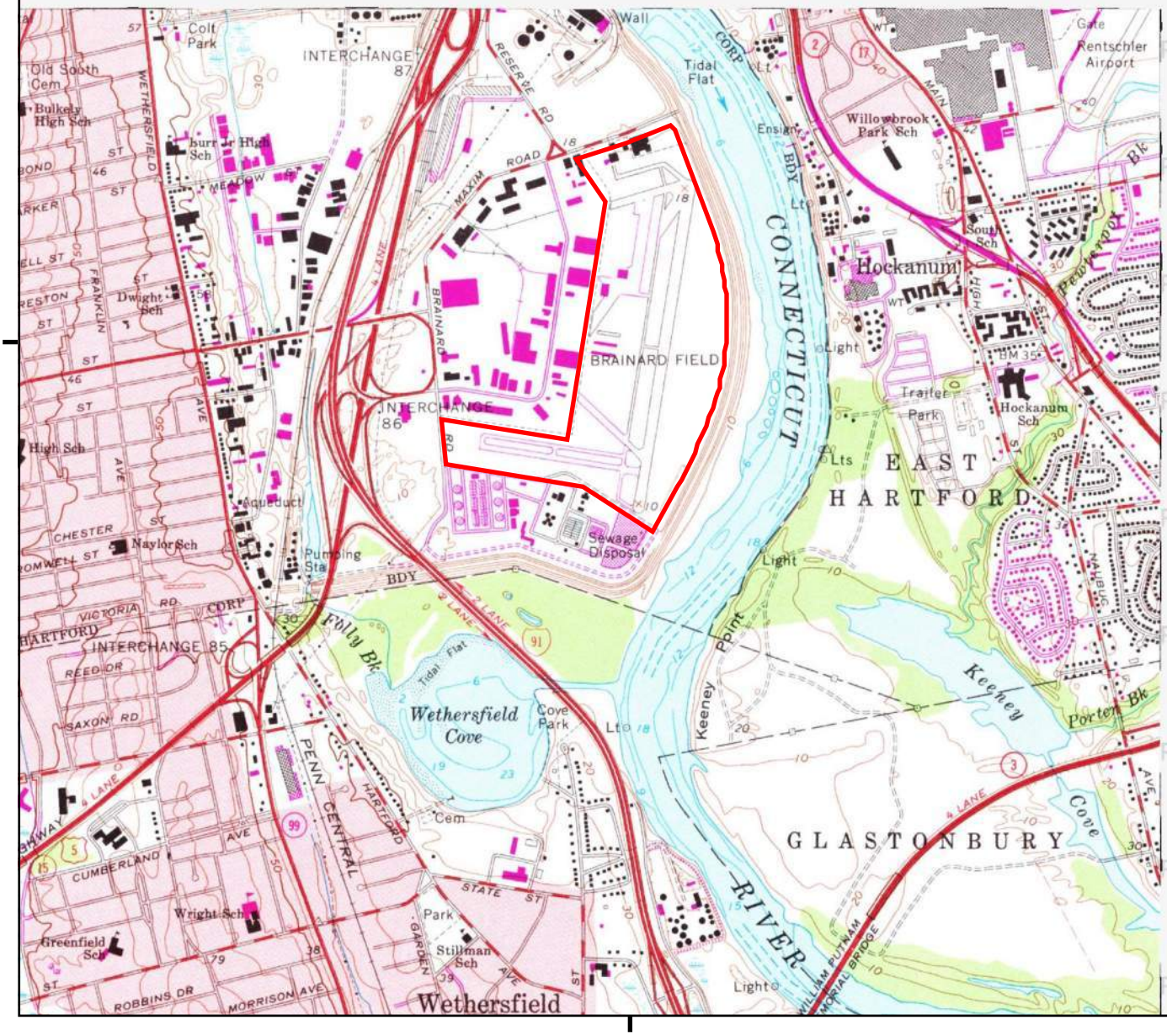

This report includes information from the following map sheet(s).

0 Miles 0.25 0.5 1 1.5

NW N NE
W E
SW S SE

TP, Hartford South, 1976, 7.5-minute

SITE NAME: Hartford-Brainard Airport
ADDRESS: 233 Maxim Road
Hartford, CT 06114
CLIENT: Tighe & Bond

N

Historical Topo Map

1972

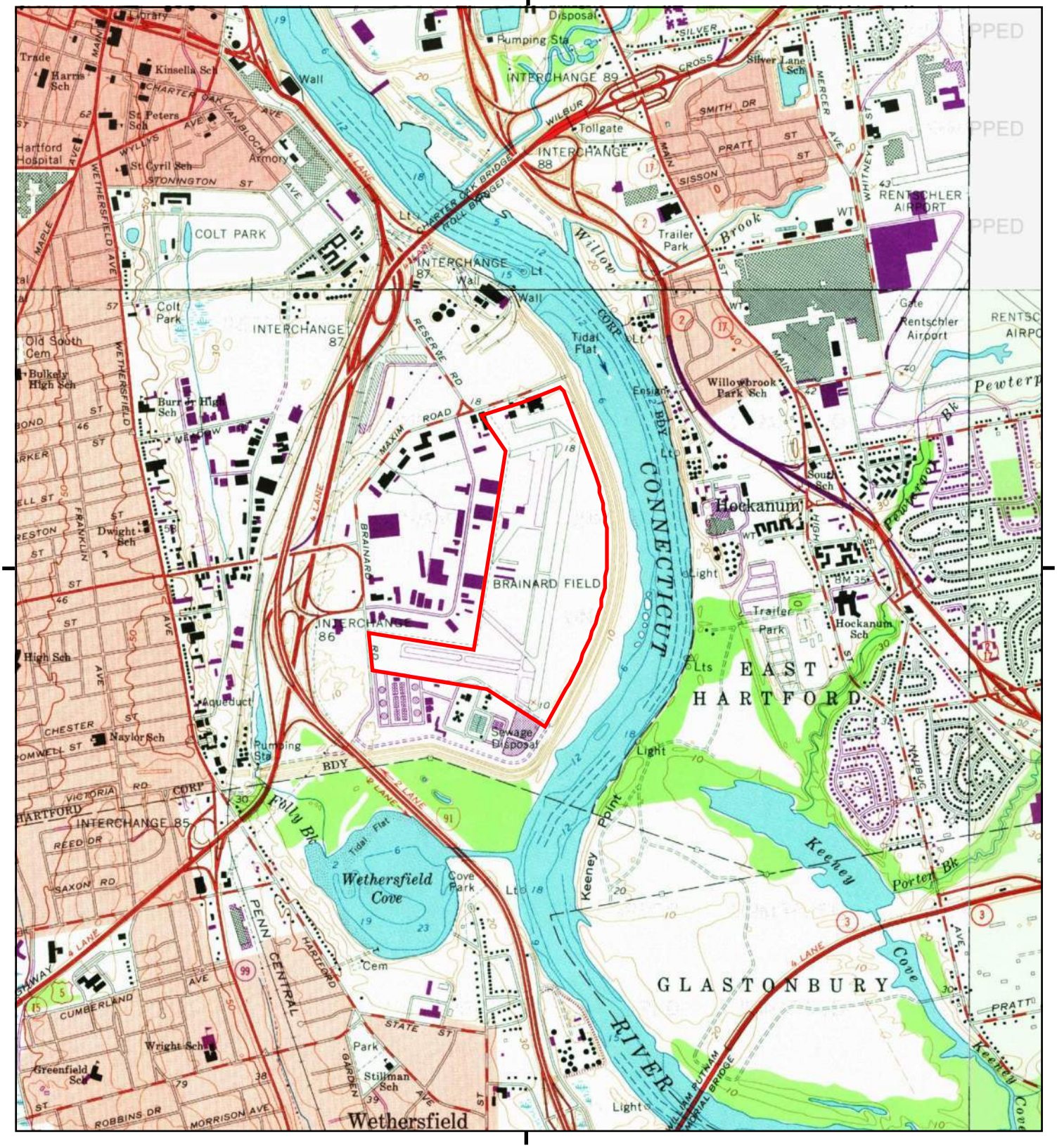

This report includes information from the following map sheet(s).

0 Miles 0.25 0.5 1 1.5

NW N NE
W E
SW S SE

TP, Hartford South, 1972, 7.5-minute
N, Hartford North, 1972, 7.5-minute
SE, Glastonbury, 1972, 7.5-minute

SITE NAME: Hartford-Brainard Airport
ADDRESS: 233 Maxim Road
Hartford, CT 06114
CLIENT: Tighe & Bond

N

Historical Topo Map

1963, 1964

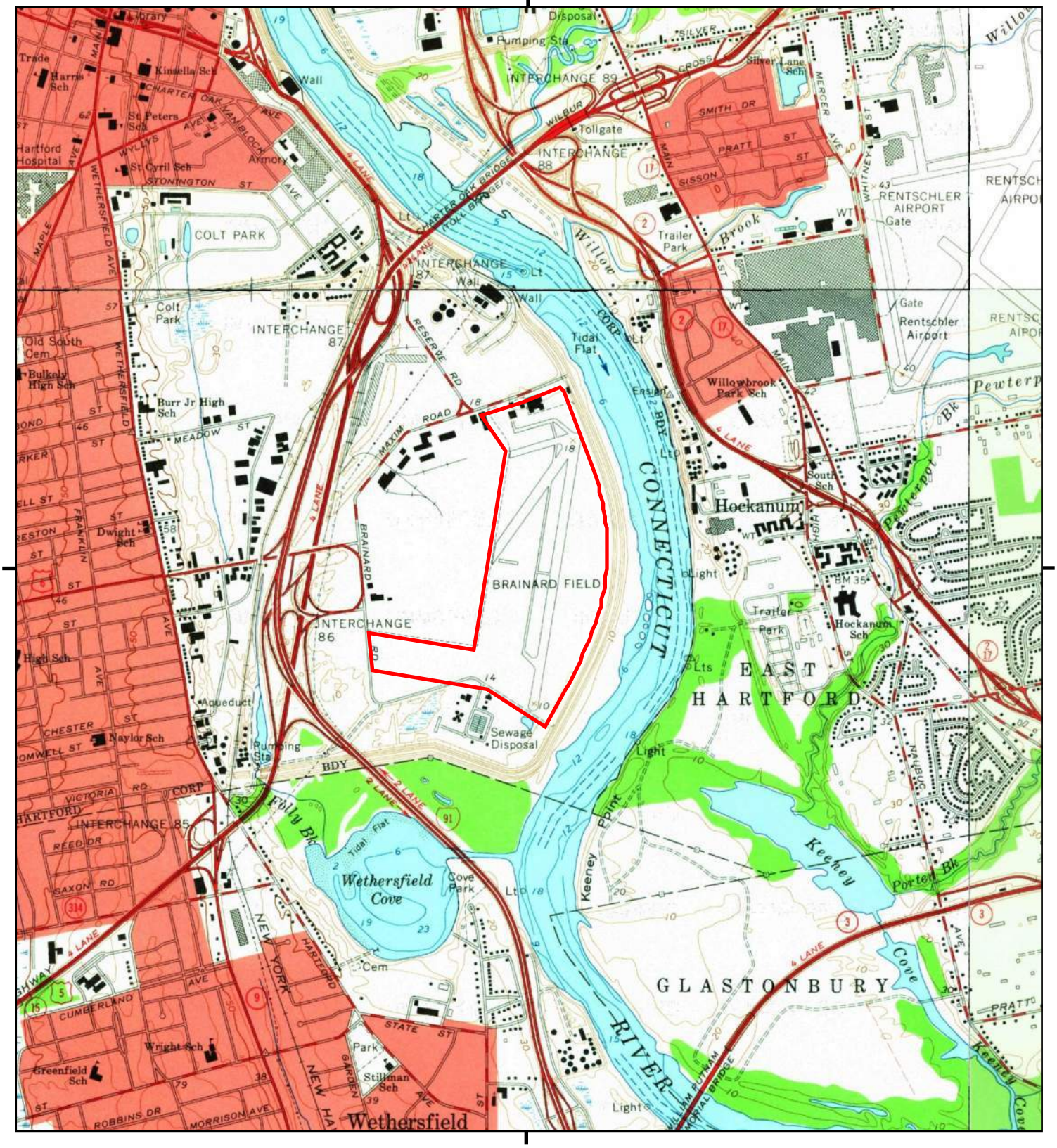

This report includes information from the following map sheet(s).

0 Miles 0.25 0.5 1 1.5

NW N NE
W E
SW S SE

TP, Hartford South, 1964, 7.5-minute
N, Hartford North, 1964, 7.5-minute
NE, Manchester, 1963, 7.5-minute
SE, Glastonbury, 1964, 7.5-minute

SITE NAME: Hartford-Brainard Airport
ADDRESS: 233 Maxim Road
Hartford, CT 06114
CLIENT: Tighe & Bond

N

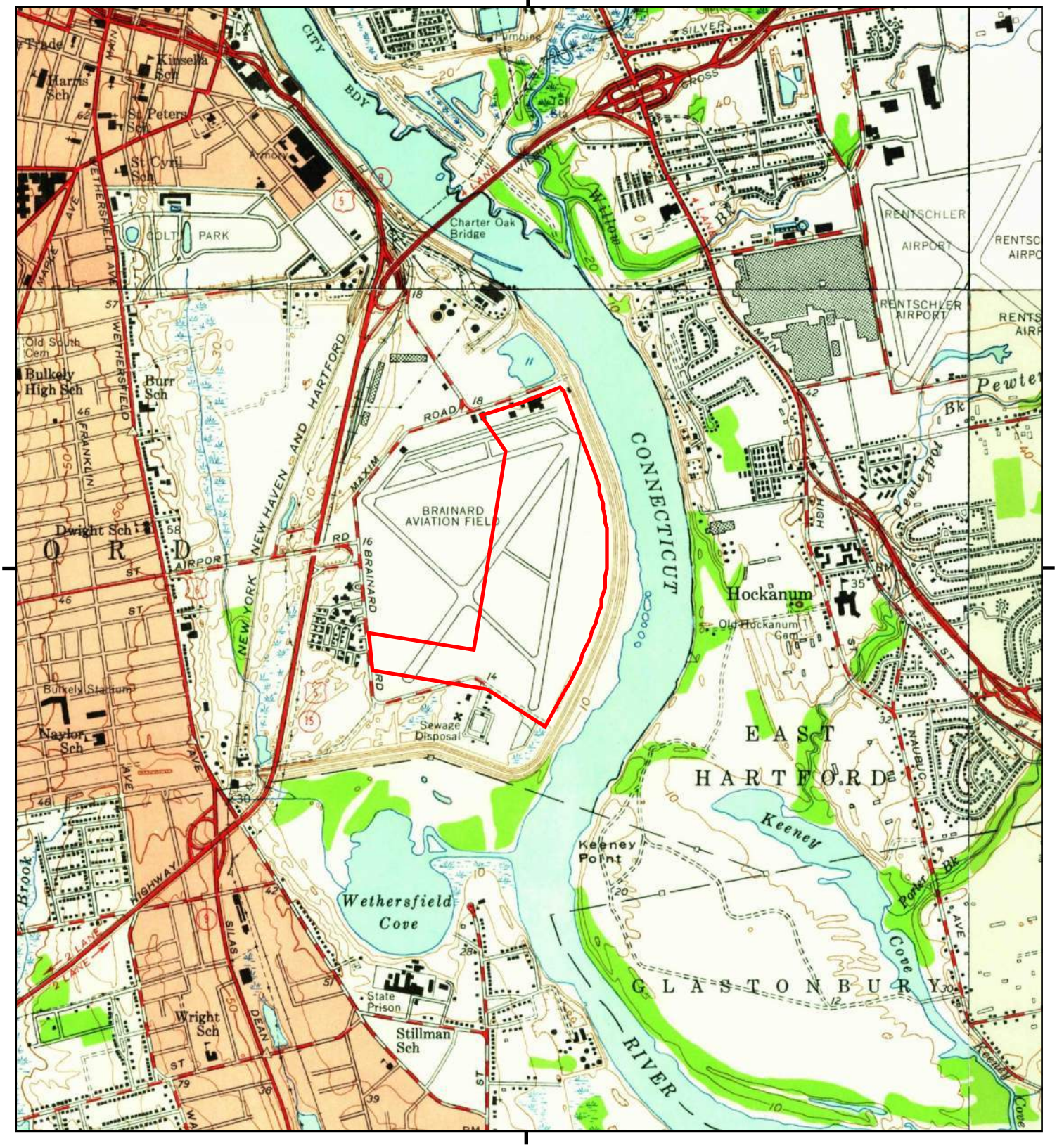

This report includes information from the following map sheet(s).

0 Miles 0.25 0.5 1 1.5

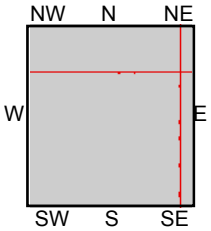

TP, Hartford South, 1952, 7.5-minute
N, Hartford North, 1952, 7.5-minute
NE, Manchester, 1952, 7.5-minute
SE, Glastonbury, 1953, 7.5-minute

SITE NAME: Hartford-Brainard Airport
ADDRESS: 233 Maxim Road
Hartford, CT 06114
CLIENT: Tighe & Bond

N

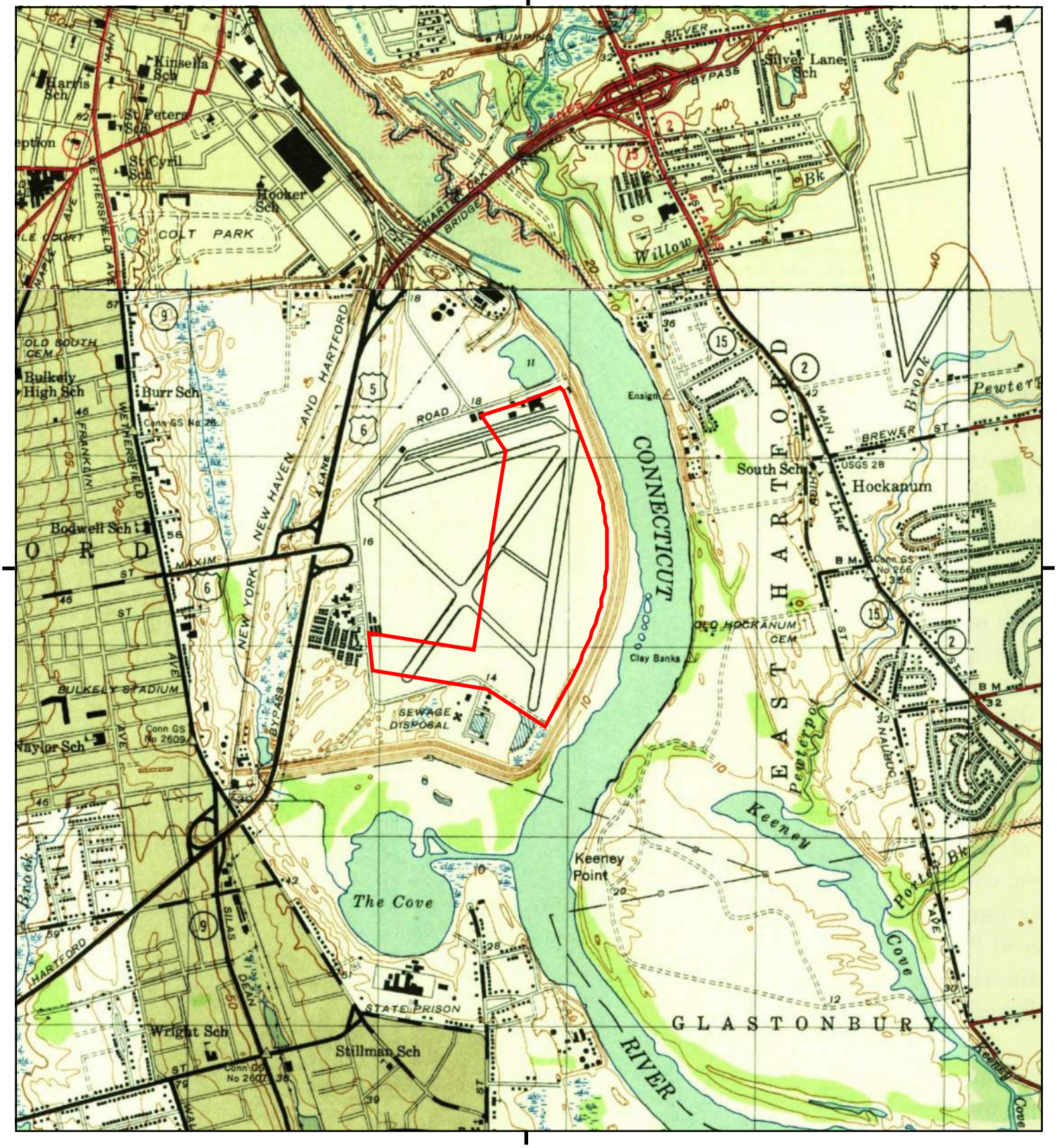

This report includes information from the following map sheet(s).

0 Miles 0.25 0.5 1 1.5

NW N NE
W E
SW S SE

TP, Hartford South, 1944, 7.5-minute
N, Hartford North, 1945, 7.5-minute
NE, Manchester, 1944, 7.5-minute
SE, Glastonbury, 1946, 7.5-minute

SITE NAME: Hartford-Brainard Airport
ADDRESS: 233 Maxim Road
Hartford, CT 06114
CLIENT: Tighe & Bond

N

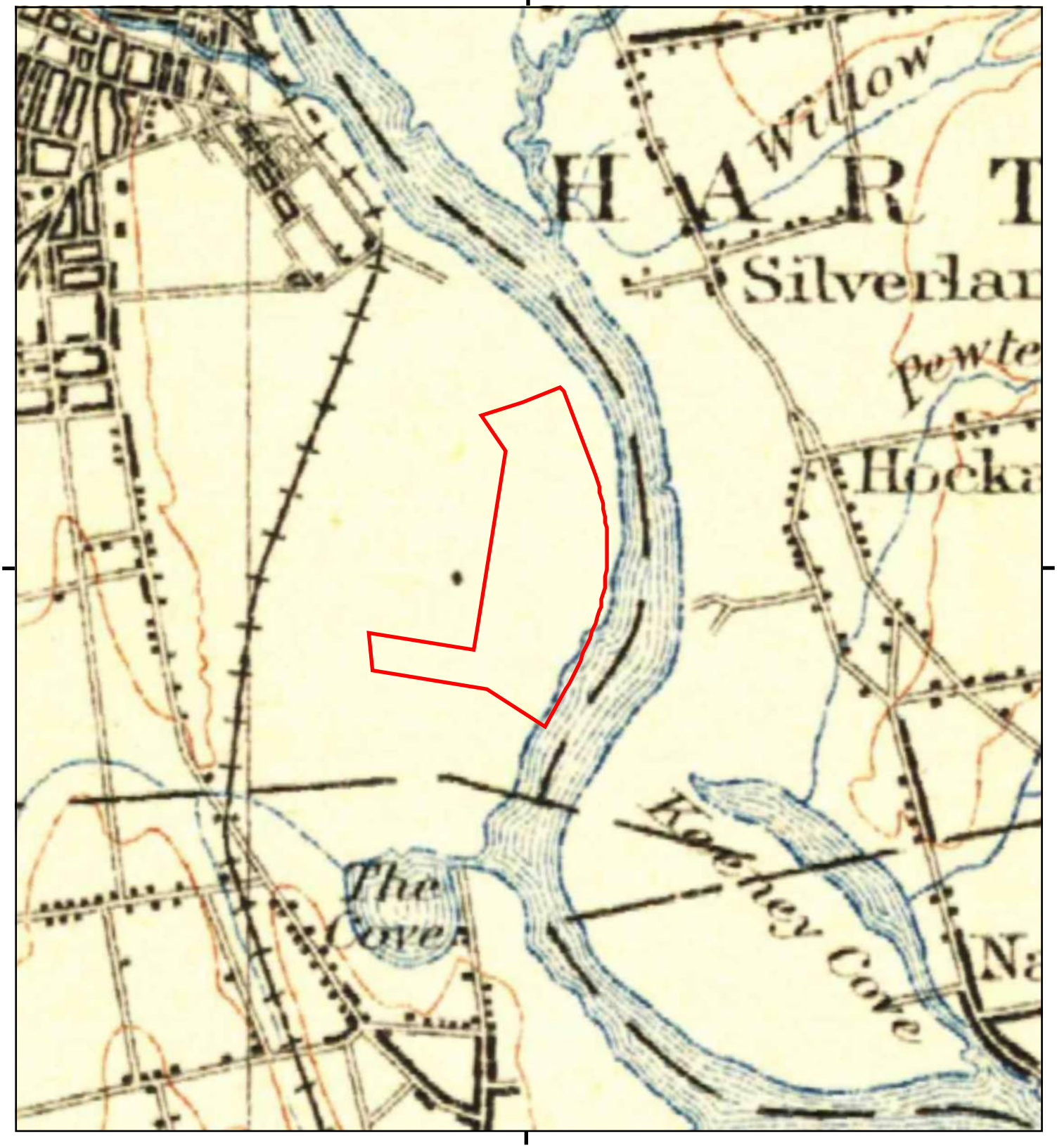

This report includes information from the following map sheet(s).

0 Miles 0.25 0.5 1 1.5

NW N NE
W E
SW S SE

TP, Farmington, 1906, 30-minute

SITE NAME: Hartford-Brainard Airport
ADDRESS: 233 Maxim Road
Hartford, CT 06114
CLIENT: Tighe & Bond

N

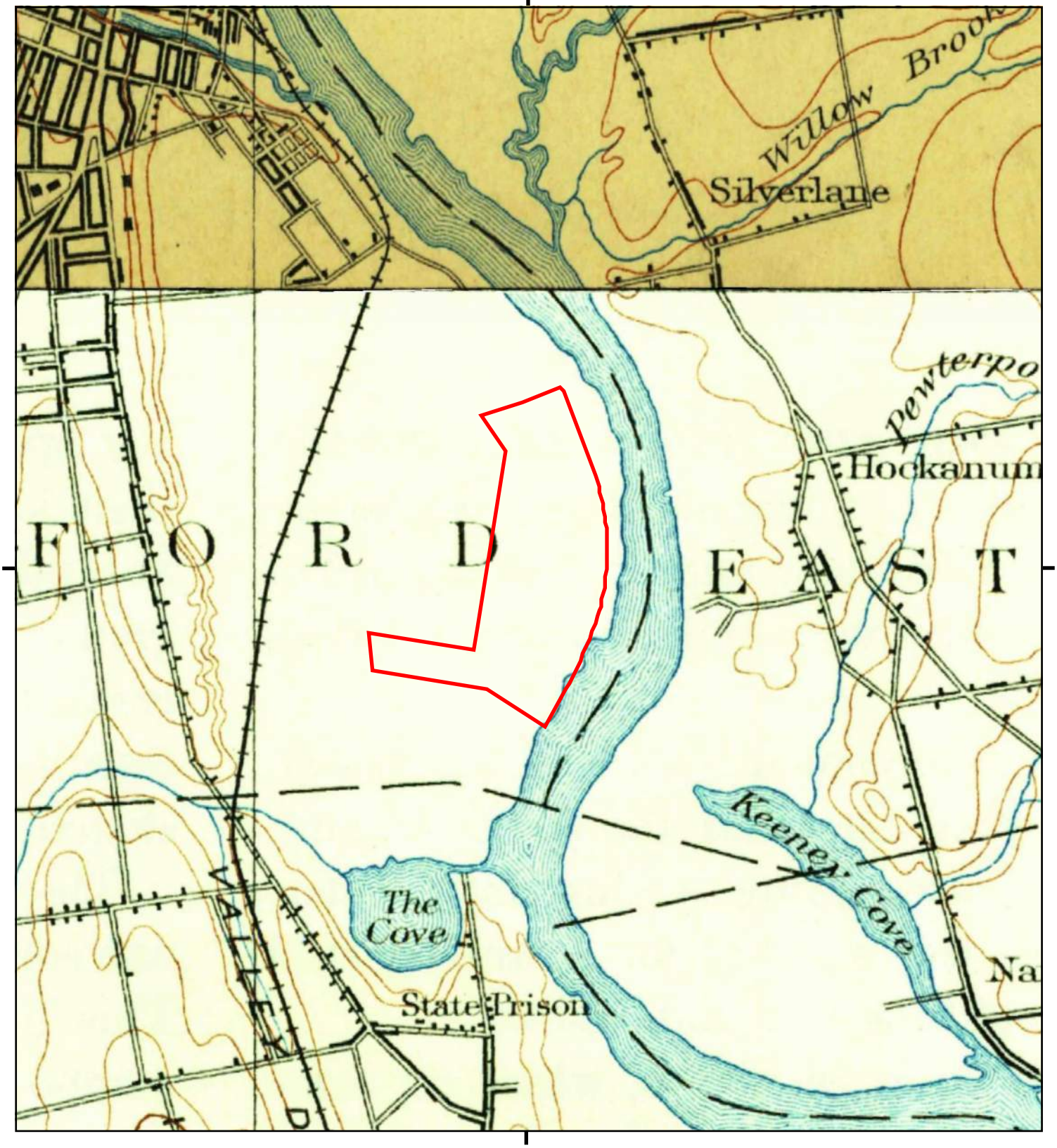

This report includes information from the following map sheet(s).

0 Miles 0.25 0.5 1 1.5

NW N NE
W E
SW S SE

TP, Middletown, 1893, 15-minute
N, Hartford, 1892, 15-minute

SITE NAME: Hartford-Brainard Airport
ADDRESS: 233 Maxim Road
Hartford, CT 06114
CLIENT: Tighe & Bond

N

Hartford-Brainard Airport
233 Maxim Road
Hartford, CT 06114

Inquiry Number: 7250800.3
February 13, 2023

Certified Sanborn® Map Report

6 Armstrong Road, 4th floor
Shelton, CT 06484
Toll Free: 800.352.0050
www.edrnet.com

Certified Sanborn® Map Report

02/13/23

Site Name:

Hartford-Brainard Airport
233 Maxim Road
Hartford, CT 06114
EDR Inquiry # 7250800.3

Client Name:

Tighe & Bond
213 Court Street
Middletown, CT 06457
Contact: Kristi Gagnon

The Sanborn Library has been searched by EDR and maps covering the target property location as provided by Tighe & Bond were identified for the years listed below. The Sanborn Library is the largest, most complete collection of fire insurance maps. The collection includes maps from Sanborn, Bromley, Perris & Browne, Hopkins, Barlow, and others. Only Environmental Data Resources Inc. (EDR) is authorized to grant rights for commercial reproduction of maps by the Sanborn Library LLC, the copyright holder for the collection. Results can be authenticated by visiting www.edrnet.com/sanborn.

The Sanborn Library is continually enhanced with newly identified map archives. This report accesses all maps in the collection as of the day this report was generated.

Certified Sanborn Results:

Certification # F018-4996-B434

PO # 125182001

Project 233 Maxim Road, Hartford

Maps Provided:

1920
1917

Sanborn® Library search results

Certification #: F018-4996-B434

The Sanborn Library includes more than 1.2 million fire insurance maps from Sanborn, Bromley, Perris & Browne, Hopkins, Barlow and others which track historical property usage in approximately 12,000 American cities and towns. Collections searched:

- ☑ Library of Congress
- ☑ University Publications of America
- ☑ EDR Private Collection

The Sanborn Library LLC Since 1866™

Limited Permission To Make Copies

Tighe & Bond (the client) is permitted to make up to FIVE photocopies of this Sanborn Map transmittal and each fire insurance map accompanying this report solely for the limited use of its customer. No one other than the client is authorized to make copies. Upon request made directly to an EDR Account Executive, the client may be permitted to make a limited number of additional photocopies. This permission is conditioned upon compliance by the client, its customer and their agents with EDR's copyright policy; a copy of which is available upon request.

Disclaimer - Copyright and Trademark Notice

This Report contains certain information obtained from a variety of public and other sources reasonably available to Environmental Data Resources, LLC. It cannot be concluded from this Report that coverage information for the target and surrounding properties does not exist from other sources. This Report is provided on an "AS IS", "AS AVAILABLE" basis. NO WARRANTY EXPRESS OR IMPLIED IS MADE WHATSOEVER IN CONNECTION WITH THIS REPORT. ENVIRONMENTAL DATA RESOURCES, LLC AND ITS SUBSIDIARIES, AFFILIATES AND THIRD PARTY SUPPLIERS DISCLAIM ALL WARRANTIES, OF ANY KIND OR NATURE, EXPRESS OR IMPLIED, ARISING OUT OF OR RELATED TO THIS REPORT OR ANY OF THE DATA AND INFORMATION PROVIDED IN THIS REPORT, INCLUDING WITHOUT LIMITATION, ANY WARRANTIES REGARDING ACCURACY, QUALITY, CORRECTNESS, COMPLETENESS, COMPREHENSIVENESS, SUITABILITY, MERCHANTABILITY, FITNESS FOR A PARTICULAR PURPOSE, TITLE, NON-INFRINGEMENT, MISAPPROPRIATION, OR OTHERWISE. ALL RISK IS ASSUMED BY THE USER. IN NO EVENT SHALL ENVIRONMENTAL DATA RESOURCES, LLC OR ITS SUBSIDIARIES, AFFILIATES OR THIRD PARTY SUPPLIERS BE LIABLE TO ANYONE FOR ANY DIRECT, INCIDENTAL, INDIRECT, SPECIAL, CONSEQUENTIAL OR OTHER DAMAGES OF ANY TYPE OR KIND (INCLUDING BUT NOT LIMITED TO LOSS OF PROFITS, LOSS OF USE, OR LOSS OF DATA), ARISING OUT OF OR IN ANY WAY CONNECTED WITH THIS REPORT OR ANY OF THE DATA AND INFORMATION PROVIDED IN THIS REPORT. Any analyses, estimates, ratings, environmental risk levels, or risk codes provided in this Report are provided for illustrative purposes only, and are not intended to provide, nor should they be interpreted as providing any facts regarding, or prediction or forecast of, any environmental risk for any property. Only an assessment performed by a qualified environmental professional can provide findings, opinions or conclusions regarding the environmental risk or conditions in, on or at any property.

Copyright 2023 by Environmental Data Resources, Inc. All rights reserved. Reproduction in any media or format, in whole or in part, of any report or map of Environmental Data Resources, Inc., or its affiliates, is prohibited without prior written permission.

EDR and its logos (including Sanborn and Sanborn Map) are trademarks of Environmental Data Resources, LLC or its affiliates. All other trademarks used herein are the property of their respective owners.

Sanborn Sheet Key

This Certified Sanborn Map Report is based upon the following Sanborn Fire Insurance map sheets.

1920 Source Sheets



Volume 1, Sheet 20
1920

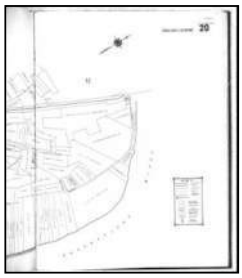

Volume 1, Sheet 20
1920

1917 Source Sheets



Volume 1, Sheet 20
1917



Volume 1, Sheet 19
1917

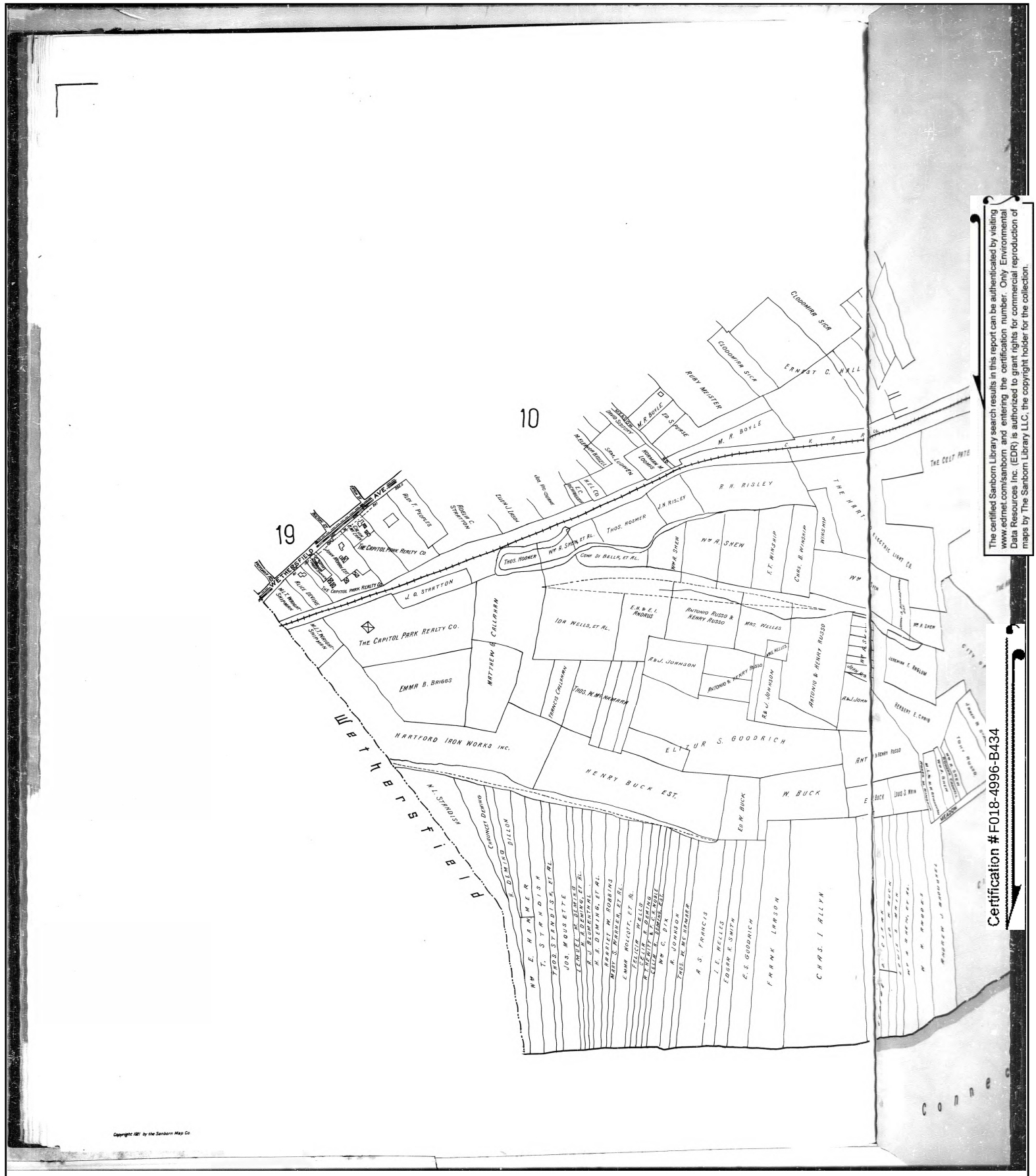

The certified Sanborn Library search results in this report can be authenticated by visiting www.edrnet.com/sanborn and entering the certification number. Only Environmental Data Resources Inc. (EDR) is authorized to grant rights for commercial reproduction of maps by The Sanborn Library LLC, the copyright holder for the collection.

Certification #F018-4996-B434

Site Name:	Hartford-Brainard Airport
Address:	233 Maxim Road
City, ST, ZIP:	Hartford, CT 06114
Client:	Tighe & Bond
EDR Inquiry:	7250800.3
Order Date:	02/13/2023
Certification #:	F018-4996-B434
Copyright	1920

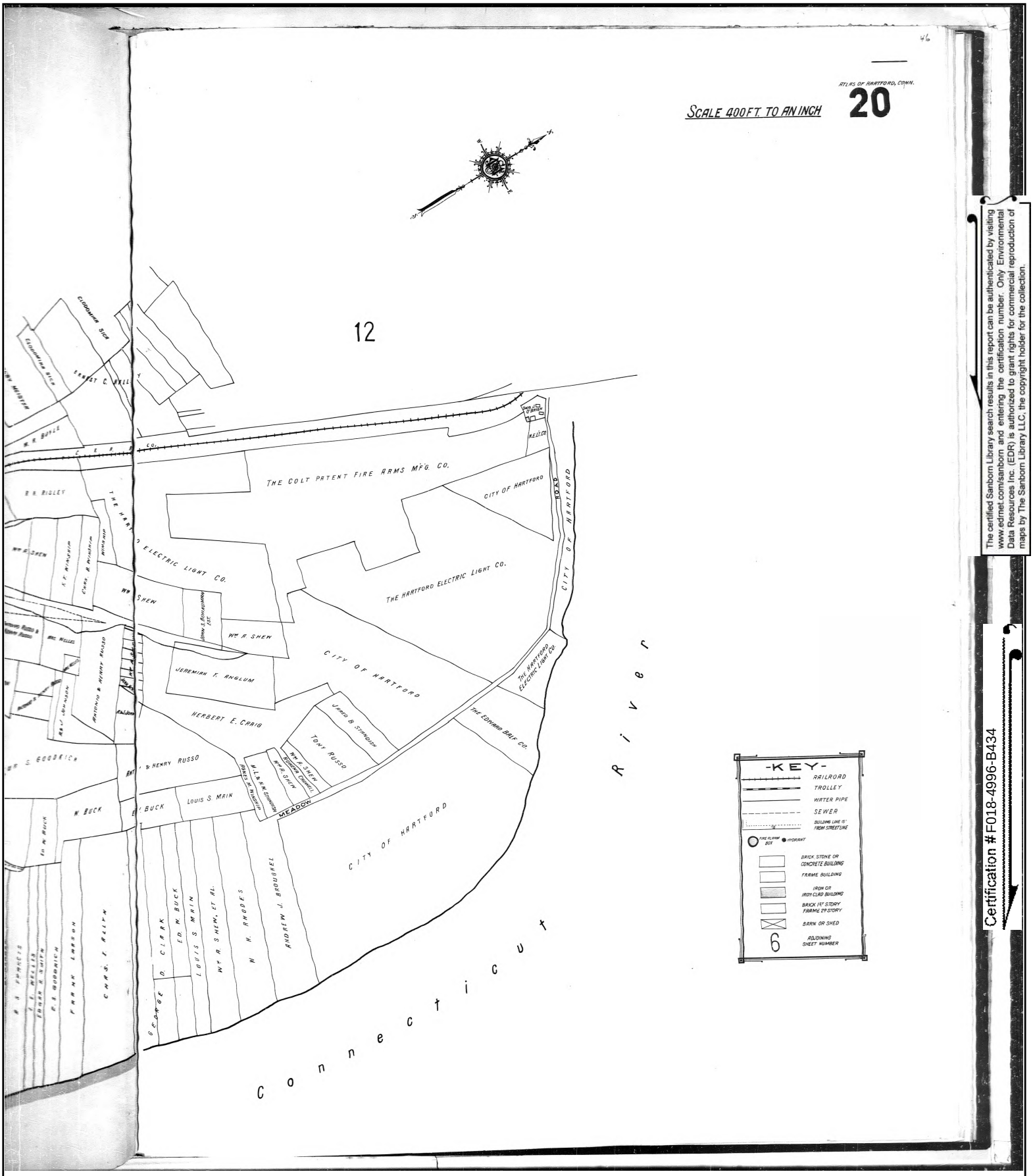

The certified Sanborn Library search results in this report can be authenticated by visiting www.edrnet.com/sanborn and entering the certification number. Only Environmental Data Resources Inc. (EDR) is authorized to grant rights for commercial reproduction of maps by The Sanborn Library LLC, the copyright holder for the collection.

Certification #F018-4996-B434

Site Name: Hartford-Brainard Airport
Address: 233 Maxim Road
City, ST, ZIP: Hartford, CT 06114
Client: Tighe & Bond
EDR Inquiry: 7250800.3
Order Date: 02/13/2023
Certification #: F018-4996-B434
Copyright 1920


12
10
19
THOS. BRAYLE
CLOUDMAN Stor
Thos. Brayle
Wm W Thresher Est
RUBY MEISTER
M. R. BOYLE
C. V. R. R. CO.
THE COLT POTENT
R. H. RISLEY
J. W. RISLEY
THOS. HOSMER
Wm R. Sherr Et. Al
F. F. WINDNIP
CHAS. B. WINDNIP
CORNELIA H. WINTHROP Est
FRANK S. SMEALLY
ELLA F. NORTON
EMMA B. BRIGGS
THOS. CALLAHAN
IDA WELIS ET. AL.
E.H. & E.I. ANDRUS
JOS. P. TUTTLE
MINTHA M. MORGAN
R. & J. JOHNSON
HENRY N. WHIPPLES
JOS. MOHSETT
THOS. H. McNAMARA
ELIZUR S. GOODRICH
W. W. THRESHER EST.
HENRY BUCK
W. BUCK
ED. W. BUCK
ARTHUR Henry Russell
Herbert E. Camp
Louis G. Main
Wethersfield
Connecticut
CHAS. I. ILLYN
FRANK LARSON
EDGAR R. SMITH
E. S. GOODRICH
THOS. W. McNAMARA
E. M. DEMING & J. E. WELLES
HERBERT S. WELLES
TIM E. DIX
HARRIET W. ROBBINS
MARY S. WARNER ET. AL.
A. S. FRANCIS
JANE STANDISH ET. AL.
WM E. STILLMAN
LEMUEL M. DEMING
R. J. BLUMENTHAL
LEMUEL M. DEMING
C. H. DILLINGS
H. E. DICKINSON EST.
C. H. HAMMER
Wm. M. Shaw ET. AL.
Jos. E. Tucker ET. AL.
Louis G. Main
Ed. W. Buck
Andrew J. Boudrel
Mary Wilson
Henry Buck
Chas. Callahan
ALEX F. POPPLES
DANIEL O. GILMORE
CALVIN C. McCRAY
John Mitchell
ALICE DWYRE
W. I. WRIGHT
Jos. Hosmer
Ellen J. Larson
Julia C. Stanton
Sam. London
J. W. Risley
C. B. Risley
John W. Risley
M. R. Boyle
Thos. Hosmer
Wm R. Sherr Et. Al
Sebastian Grand
R. & J. Johnson
Henry N. Whipples
Minetha M. Morgan
Elizur S. Goodrich
Thos. H. McNamara
Jos. Mohsett
Thos. Callahan
Emma B. Briggs
Ella F. Norton
W. I. Wright
Alice Dwyre
John Mitchell
Calvin C. McCray
Daniel O. Gilmore
Alex F. Popples
Julia C. Stanton
Ellen J. Larson
Jos. Hosmer
Sam. London
J. W. Risley
C. B. Risley
John W. Risley
M. R. Boyle
Ruby Meister
Thos. Brayle
Cloudman Stor
Wm W Thresher Est
Cornelia H. Winthrop Est
Frank S. Smeally
Chas. B. Windnip
F. F. Windnip
Sebastian Grand
Wm R. Sherr Et. Al
Thos. Hosmer
Ida Welis Et. Al
E.H. & E.I. Andrus
Jos. P. Tuttle
Minetha M. Morgan
Henry N. Whipples
R. & J. Johnson
Thos. H. McNamara
Elizur S. Goodrich

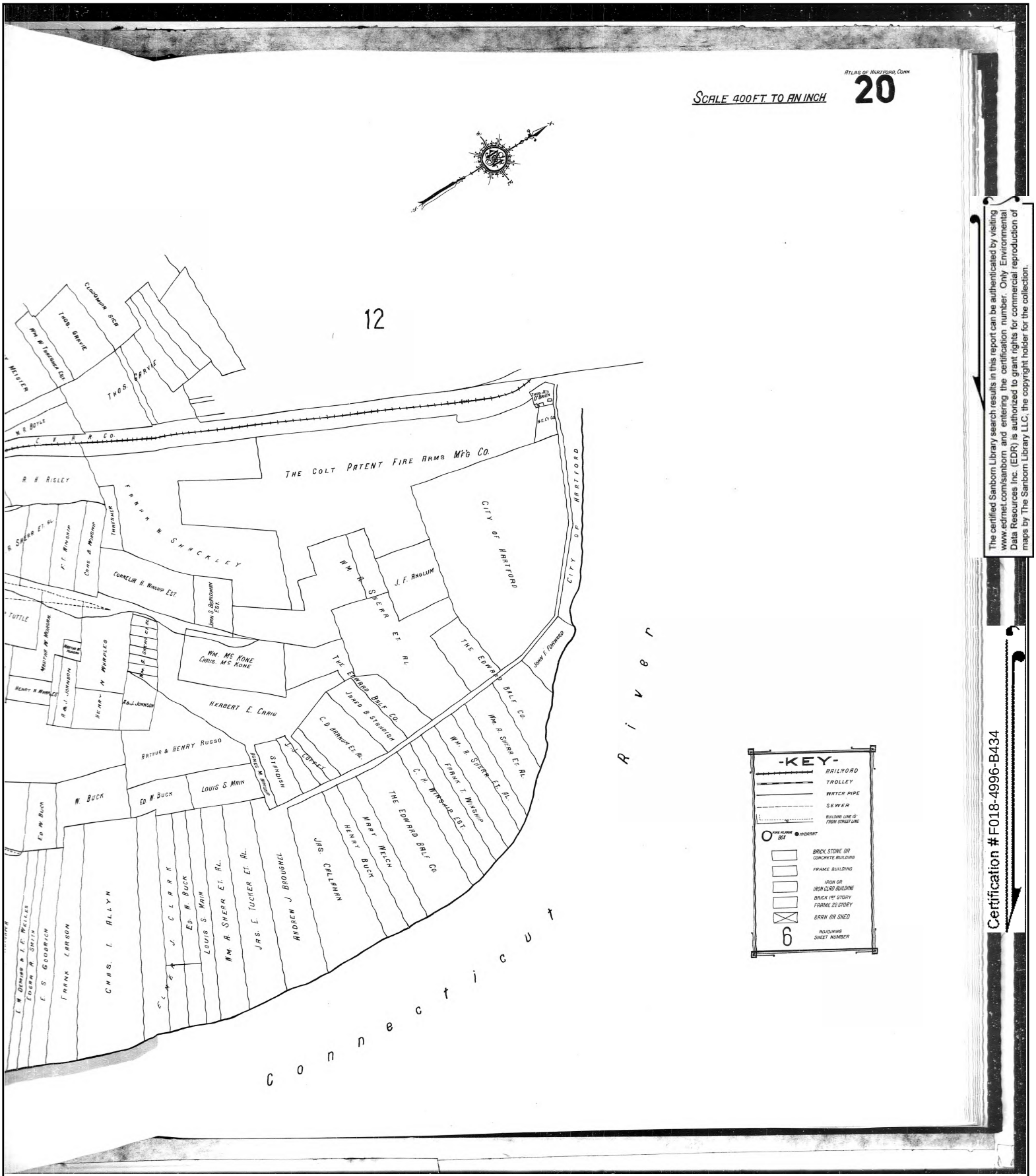

The certified Sanborn Library search results in this report can be authenticated by visiting www.edrnet.com/sanborn and entering the certification number. Only Environmental Data Resources Inc. (EDR) is authorized to grant rights for commercial reproduction of maps by The Sanborn Library LLC, the copyright holder for the collection.

Certification #F018-4996-B434

Site Name: Hartford-Brainard Airport
Address: 233 Maxim Road
City, ST, ZIP: Hartford, CT 06114
Client: Tighe & Bond
EDR Inquiry: 7250800.3
Order Date: 02/13/2023
Certification #: F018-4996-B434
Copyright 1917

Hartford-Brainard Airport
233 Maxim Road
Hartford, CT 06114

Inquiry Number: 7250800.3
March 10, 2023

Certified Sanborn® Map Report

6 Armstrong Road, 4th floor
Shelton, CT 06484
Toll Free: 800.352.0050
www.edrnet.com

Certified Sanborn® Map Report

03/10/23

Site Name:

Hartford-Brainard Airport
233 Maxim Road
Hartford, CT 06114
EDR Inquiry # 7250800.3

Client Name:

Tighe & Bond
213 Court Street
Middletown, CT 06457
Contact: Kristi Gagnon

The Sanborn Library has been searched by EDR and maps covering the target property location as provided by Tighe & Bond were identified for the years listed below. The Sanborn Library is the largest, most complete collection of fire insurance maps. The collection includes maps from Sanborn, Bromley, Perris & Browne, Hopkins, Barlow, and others. Only Environmental Data Resources Inc. (EDR) is authorized to grant rights for commercial reproduction of maps by the Sanborn Library LLC, the copyright holder for the collection. Results can be authenticated by visiting www.edrnet.com/sanborn.

The Sanborn Library is continually enhanced with newly identified map archives. This report accesses all maps in the collection as of the day this report was generated.

Certified Sanborn Results:

Certification # F018-4996-B434

PO # 125182001

Project 233 Maxim Road, Hartford

Maps Provided:

1979
1950
1920
1917

Sanborn® Library search results

Certification #: F018-4996-B434

The Sanborn Library includes more than 1.2 million fire insurance maps from Sanborn, Bromley, Perris & Browne, Hopkins, Barlow and others which track historical property usage in approximately 12,000 American cities and towns. Collections searched:

- ☑ Library of Congress
- ☑ University Publications of America
- ☑ EDR Private Collection

The Sanborn Library LLC Since 1866™

Limited Permission To Make Copies

Tighe & Bond (the client) is permitted to make up to FIVE photocopies of this Sanborn Map transmittal and each fire insurance map accompanying this report solely for the limited use of its customer. No one other than the client is authorized to make copies. Upon request made directly to an EDR Account Executive, the client may be permitted to make a limited number of additional photocopies. This permission is conditioned upon compliance by the client, its customer and their agents with EDR's copyright policy; a copy of which is available upon request.

Disclaimer - Copyright and Trademark Notice

This Report contains certain information obtained from a variety of public and other sources reasonably available to Environmental Data Resources, LLC. It cannot be concluded from this Report that coverage information for the target and surrounding properties does not exist from other sources. This Report is provided on an "AS IS", "AS AVAILABLE" basis. NO WARRANTY EXPRESS OR IMPLIED IS MADE WHATSOEVER IN CONNECTION WITH THIS REPORT. ENVIRONMENTAL DATA RESOURCES, LLC AND ITS SUBSIDIARIES, AFFILIATES AND THIRD PARTY SUPPLIERS DISCLAIM ALL WARRANTIES, OF ANY KIND OR NATURE, EXPRESS OR IMPLIED, ARISING OUT OF OR RELATED TO THIS REPORT OR ANY OF THE DATA AND INFORMATION PROVIDED IN THIS REPORT, INCLUDING WITHOUT LIMITATION, ANY WARRANTIES REGARDING ACCURACY, QUALITY, CORRECTNESS, COMPLETENESS, COMPREHENSIVENESS, SUITABILITY, MERCHANTABILITY, FITNESS FOR A PARTICULAR PURPOSE, TITLE, NON-INFRINGEMENT, MISAPPROPRIATION, OR OTHERWISE. ALL RISK IS ASSUMED BY THE USER. IN NO EVENT SHALL ENVIRONMENTAL DATA RESOURCES, LLC OR ITS SUBSIDIARIES, AFFILIATES OR THIRD PARTY SUPPLIERS BE LIABLE TO ANYONE FOR ANY DIRECT, INCIDENTAL, INDIRECT, SPECIAL, CONSEQUENTIAL OR OTHER DAMAGES OF ANY TYPE OR KIND (INCLUDING BUT NOT LIMITED TO LOSS OF PROFITS, LOSS OF USE, OR LOSS OF DATA), ARISING OUT OF OR IN ANY WAY CONNECTED WITH THIS REPORT OR ANY OF THE DATA AND INFORMATION PROVIDED IN THIS REPORT. Any analyses, estimates, ratings, environmental risk levels, or risk codes provided in this Report are provided for illustrative purposes only, and are not intended to provide, nor should they be interpreted as providing any facts regarding, or prediction or forecast of, any environmental risk for any property. Only an assessment performed by a qualified environmental professional can provide findings, opinions or conclusions regarding the environmental risk or conditions in, on or at any property.

Copyright 2023 by Environmental Data Resources, Inc. All rights reserved. Reproduction in any media or format, in whole or in part, of any report or map of Environmental Data Resources, Inc., or its affiliates, is prohibited without prior written permission.

EDR and its logos (including Sanborn and Sanborn Map) are trademarks of Environmental Data Resources, LLC or its affiliates. All other trademarks used herein are the property of their respective owners.

Sanborn Sheet Key

This Certified Sanborn Map Report is based upon the following Sanborn Fire Insurance map sheets.

1979 Source Sheets



Volume 2, Sheet 256
1979



Volume 2, Sheet 275
1979

1950 Source Sheets



Volume 2, Sheet 256
1950

1920 Source Sheets



Volume 1, Sheet 20
1920

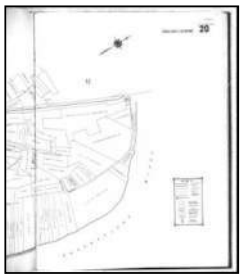

Volume 1, Sheet 20
1920

1917 Source Sheets



Volume 1, Sheet 20
1917

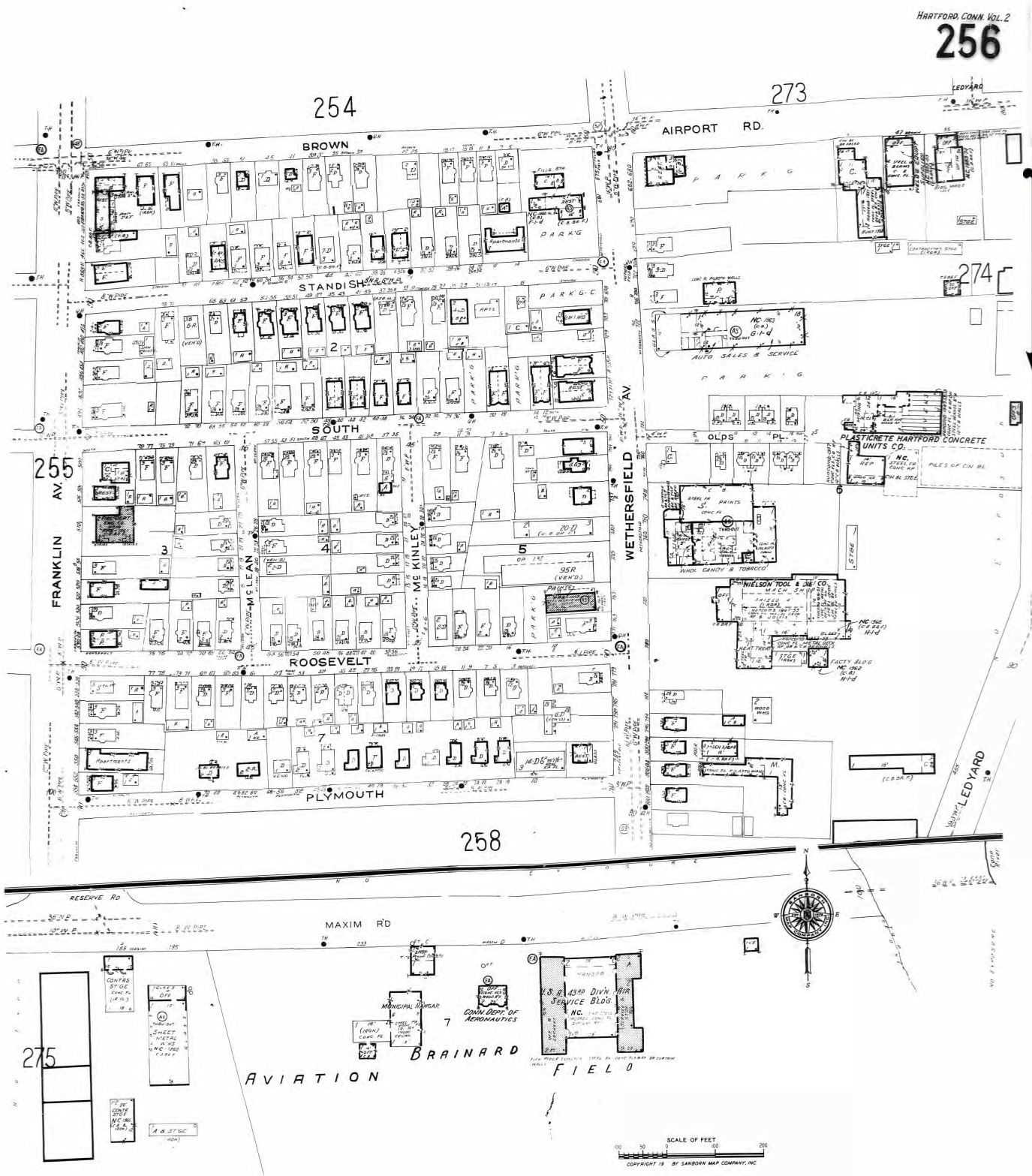

The certified Sanborn Library search results in this report can be authenticated by visiting www.edrnet.com/sanborn and entering the certification number. Only Environmental Data Resources Inc. (EDR) is authorized to grant rights for commercial reproduction of maps by The Sanborn Library LLC, the copyright holder for the collection.

Certification #F018-4996-B434

Site Name:	Hartford-Brainard Airport
Address:	233 Maxim Road
City, ST, ZIP:	Hartford, CT 06114
Client:	Tighe & Bond
EDR Inquiry:	7250800.3
Order Date:	03/10/2023
Certification #:	F018-4996-B434
Copyright	1979



The certified Sanborn Library search results in this report can be authenticated by visiting www.edrnet.com/sanborn and entering the certification number. Only Environmental Data Resources Inc. (EDR) is authorized to grant rights for commercial reproduction of maps by The Sanborn Library LLC, the copyright holder for the collection.

Certification #F018-4996-B434

Site Name:	Hartford-Brainard Airport
Address:	233 Maxim Road
City, ST, ZIP:	Hartford, CT 06114
Client:	Tighe & Bond
EDR Inquiry:	7250800.3
Order Date:	03/10/2023
Certification #:	F018-4996-B434
Copyright	1979

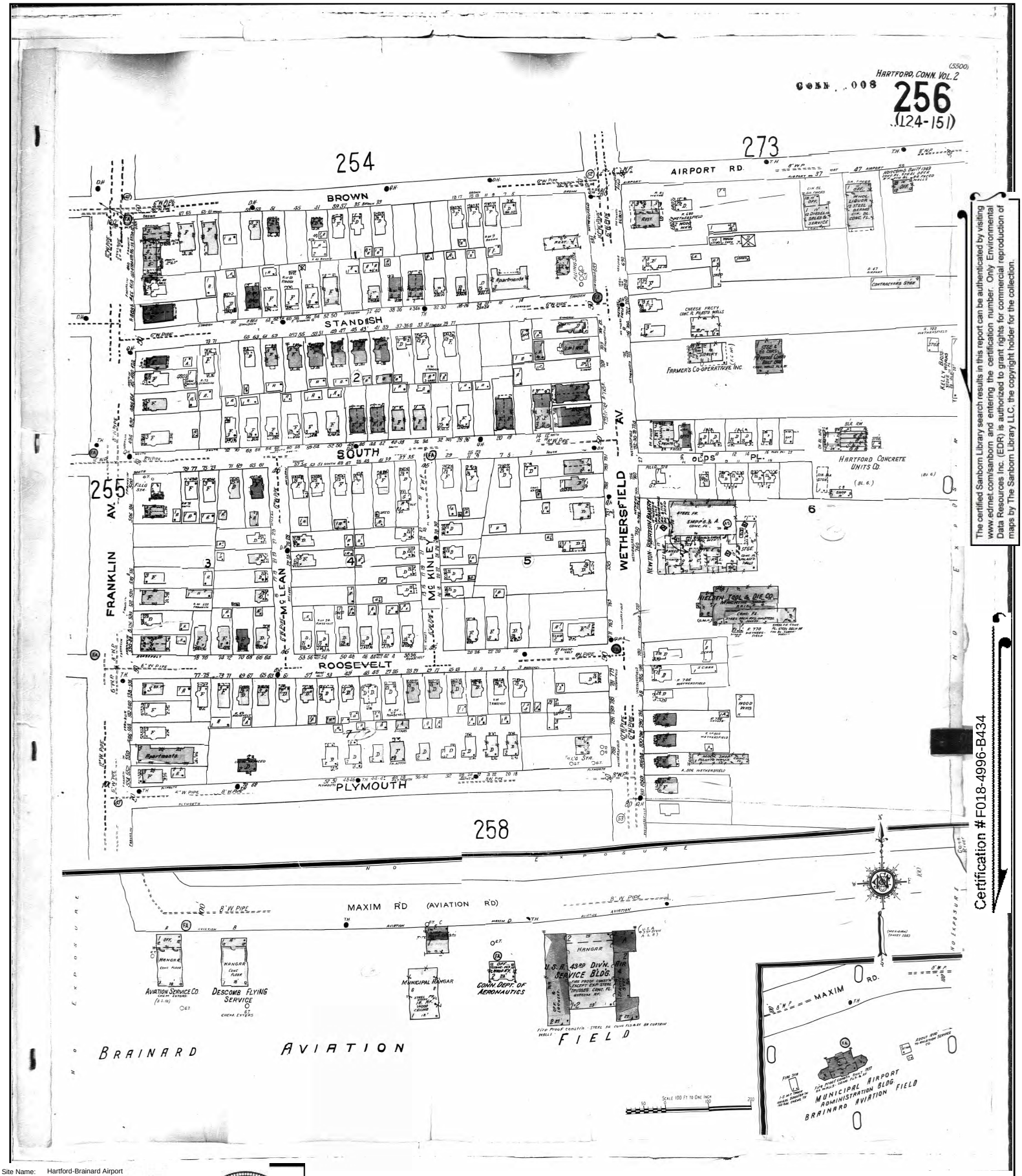

The certified Sanborn Library search results in this report can be authenticated by visiting www.edrnet.com/sanborn and entering the certification number. Only Environmental Data Resources Inc. (EDR) is authorized to grant rights for commercial reproduction of maps by The Sanborn Library LLC, the copyright holder for the collection.

Certification #F018-4996-B434

Site Name:	Hartford-Brainard Airport
Address:	233 Maxim Road
City, ST, ZIP:	Hartford, CT 06114
Client:	Tighe & Bond
EDR Inquiry:	7250800.3
Order Date:	03/10/2023
Certification #:	F018-4996-B434
Copyright	1950

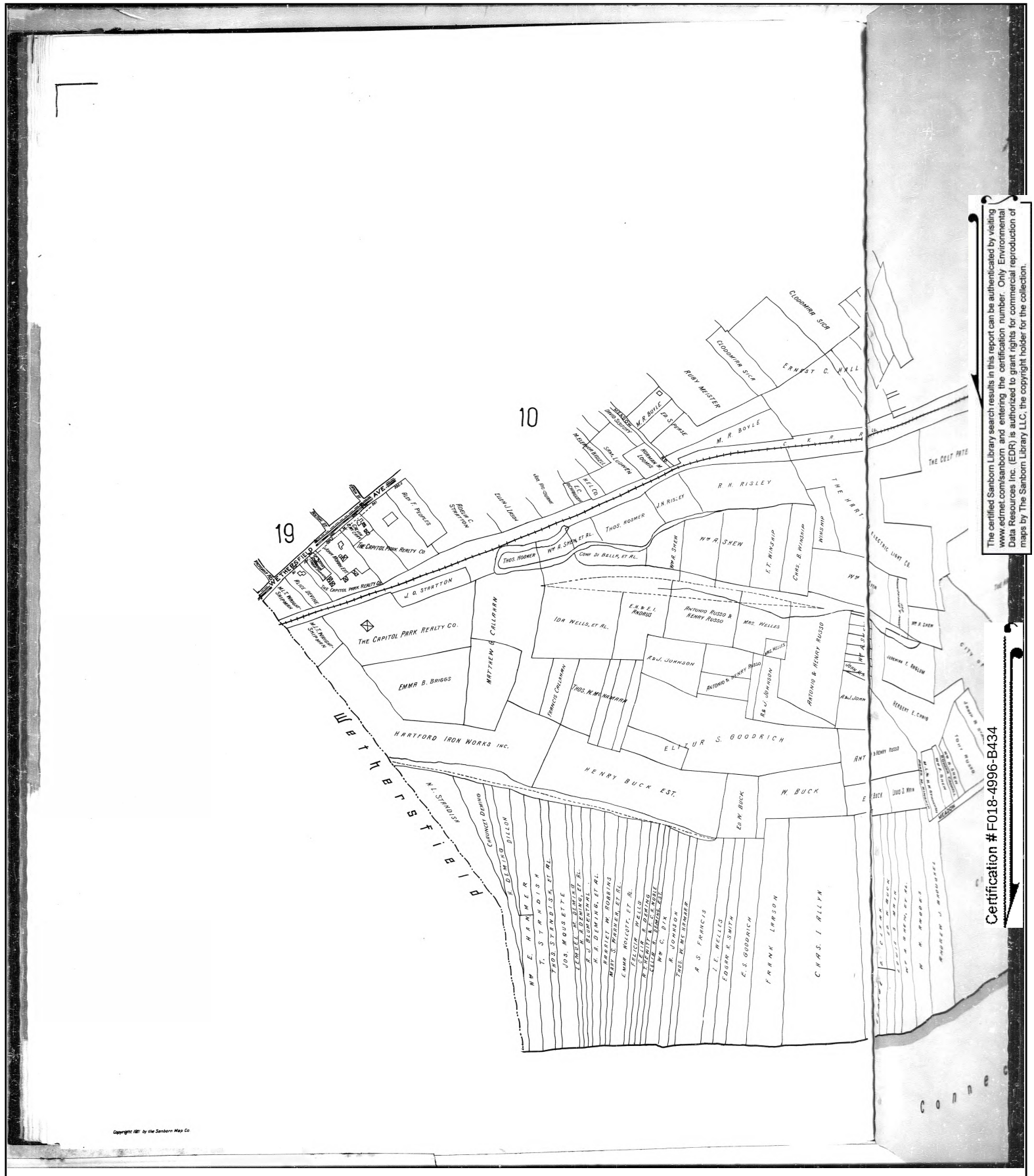

The certified Sanborn Library search results in this report can be authenticated by visiting www.edrnet.com/sanborn and entering the certification number. Only Environmental Data Resources Inc. (EDR) is authorized to grant rights for commercial reproduction of maps by The Sanborn Library LLC, the copyright holder for the collection.

Certification #F018-4996-B434

Site Name:	Hartford-Brainard Airport
Address:	233 Maxim Road
City, ST, ZIP:	Hartford, CT 06114
Client:	Tighe & Bond
EDR Inquiry:	7250800.3
Order Date:	03/10/2023
Certification #:	F018-4996-B434
Copyright	1920

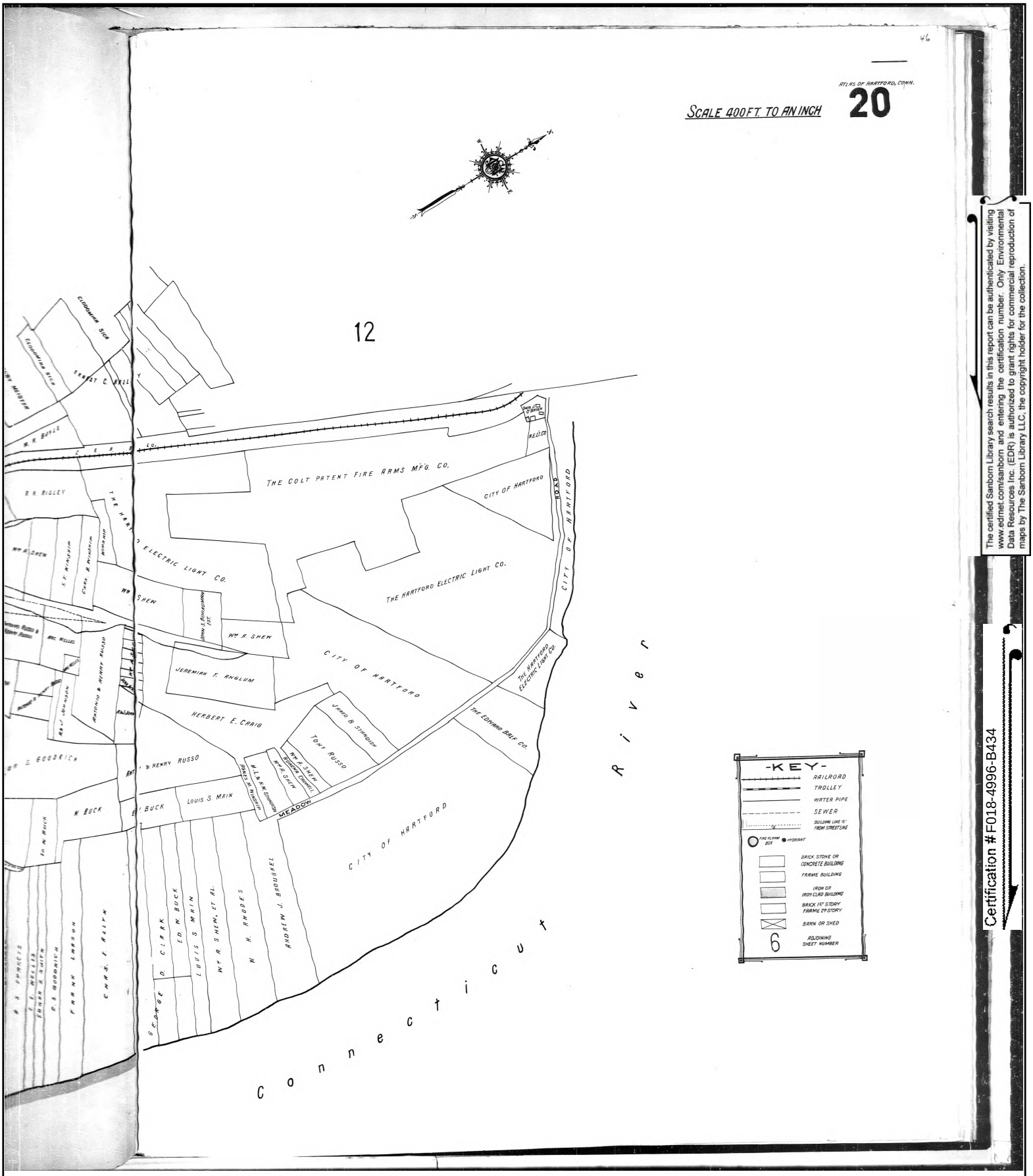

The certified Sanborn Library search results in this report can be authenticated by visiting www.edrnet.com/sanborn and entering the certification number. Only Environmental Data Resources Inc. (EDR) is authorized to grant rights for commercial reproduction of maps by The Sanborn Library LLC, the copyright holder for the collection.

Certification #F018-4996-B434

Site Name: Hartford-Brainard Airport
Address: 233 Maxim Road
City, ST, ZIP: Hartford, CT 06114
Client: Tighe & Bond
EDR Inquiry: 7250800.3
Order Date: 03/10/2023
Certification #: F018-4996-B434
Copyright 1920



The certified Sanborn Library search results in this report can be authenticated by visiting www.edrnet.com/sanborn and entering the certification number. Only Environmental Data Resources Inc. (EDR) is authorized to grant rights for commercial reproduction of maps by The Sanborn Library LLC, the copyright holder for the collection.

Certification #F018-4996-B434

Site Name:	Hartford-Brainard Airport
Address:	233 Maxim Road
City, ST, ZIP:	Hartford, CT 06114
Client:	Tighe & Bond
EDR Inquiry:	7250800.3
Order Date:	03/10/2023
Certification #:	F018-4996-B434
Copyright	1917

This Certified Sanborn Map combines the following sheets.
Outlined areas indicate map sheets within the collection.

0 Feet 150 300 600



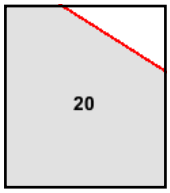

Volume 1, Sheet 20

N



The certified Sanborn Library search results in this report can be authenticated by visiting www.edrnet.com/sanborn and entering the certification number. Only Environmental Data Resources Inc. (EDR) is authorized to grant rights for commercial reproduction of maps by The Sanborn Library LLC, the copyright holder for the collection.

Certification #F018-4996-B434

Hartford-Brainard Airport
233 Maxim Road
Hartford, CT 06114

Inquiry Number: 7250800.3
March 10, 2023

Certified Sanborn® Map Report

6 Armstrong Road, 4th floor
Shelton, CT 06484
Toll Free: 800.352.0050
www.edrnet.com

Certified Sanborn® Map Report

03/10/23

Site Name:

Hartford-Brainard Airport
233 Maxim Road
Hartford, CT 06114
EDR Inquiry # 7250800.3

Client Name:

Tighe & Bond
213 Court Street
Middletown, CT 06457
Contact: Kristi Gagnon

The Sanborn Library has been searched by EDR and maps covering the target property location as provided by Tighe & Bond were identified for the years listed below. The Sanborn Library is the largest, most complete collection of fire insurance maps. The collection includes maps from Sanborn, Bromley, Perris & Browne, Hopkins, Barlow, and others. Only Environmental Data Resources Inc. (EDR) is authorized to grant rights for commercial reproduction of maps by the Sanborn Library LLC, the copyright holder for the collection. Results can be authenticated by visiting www.edrnet.com/sanborn.

The Sanborn Library is continually enhanced with newly identified map archives. This report accesses all maps in the collection as of the day this report was generated.

Certified Sanborn Results:

Certification # F018-4996-B434

PO # 125182001

Project 233 Maxim Road, Hartford

Maps Provided:

1979

Sanborn® Library search results

Certification #: F018-4996-B434

The Sanborn Library includes more than 1.2 million fire insurance maps from Sanborn, Bromley, Perris & Browne, Hopkins, Barlow and others which track historical property usage in approximately 12,000 American cities and towns. Collections searched:

- ☑ Library of Congress
- ☑ University Publications of America
- ☑ EDR Private Collection

The Sanborn Library LLC Since 1866™

Limited Permission To Make Copies

Tighe & Bond (the client) is permitted to make up to FIVE photocopies of this Sanborn Map transmittal and each fire insurance map accompanying this report solely for the limited use of its customer. No one other than the client is authorized to make copies. Upon request made directly to an EDR Account Executive, the client may be permitted to make a limited number of additional photocopies. This permission is conditioned upon compliance by the client, its customer and their agents with EDR's copyright policy; a copy of which is available upon request.

Disclaimer - Copyright and Trademark Notice

This Report contains certain information obtained from a variety of public and other sources reasonably available to Environmental Data Resources, LLC. It cannot be concluded from this Report that coverage information for the target and surrounding properties does not exist from other sources. This Report is provided on an "AS IS", "AS AVAILABLE" basis. NO WARRANTY EXPRESS OR IMPLIED IS MADE WHATSOEVER IN CONNECTION WITH THIS REPORT. ENVIRONMENTAL DATA RESOURCES, LLC AND ITS SUBSIDIARIES, AFFILIATES AND THIRD PARTY SUPPLIERS DISCLAIM ALL WARRANTIES, OF ANY KIND OR NATURE, EXPRESS OR IMPLIED, ARISING OUT OF OR RELATED TO THIS REPORT OR ANY OF THE DATA AND INFORMATION PROVIDED IN THIS REPORT, INCLUDING WITHOUT LIMITATION, ANY WARRANTIES REGARDING ACCURACY, QUALITY, CORRECTNESS, COMPLETENESS, COMPREHENSIVENESS, SUITABILITY, MERCHANTABILITY, FITNESS FOR A PARTICULAR PURPOSE, TITLE, NON-INFRINGEMENT, MISAPPROPRIATION, OR OTHERWISE. ALL RISK IS ASSUMED BY THE USER. IN NO EVENT SHALL ENVIRONMENTAL DATA RESOURCES, LLC OR ITS SUBSIDIARIES, AFFILIATES OR THIRD PARTY SUPPLIERS BE LIABLE TO ANYONE FOR ANY DIRECT, INCIDENTAL, INDIRECT, SPECIAL, CONSEQUENTIAL OR OTHER DAMAGES OF ANY TYPE OR KIND (INCLUDING BUT NOT LIMITED TO LOSS OF PROFITS, LOSS OF USE, OR LOSS OF DATA), ARISING OUT OF OR IN ANY WAY CONNECTED WITH THIS REPORT OR ANY OF THE DATA AND INFORMATION PROVIDED IN THIS REPORT. Any analyses, estimates, ratings, environmental risk levels, or risk codes provided in this Report are provided for illustrative purposes only, and are not intended to provide, nor should they be interpreted as providing any facts regarding, or prediction or forecast of, any environmental risk for any property. Only an assessment performed by a qualified environmental professional can provide findings, opinions or conclusions regarding the environmental risk or conditions in, on or at any property.

Copyright 2023 by Environmental Data Resources, Inc. All rights reserved. Reproduction in any media or format, in whole or in part, of any report or map of Environmental Data Resources, Inc., or its affiliates, is prohibited without prior written permission.

EDR and its logos (including Sanborn and Sanborn Map) are trademarks of Environmental Data Resources, LLC or its affiliates. All other trademarks used herein are the property of their respective owners.

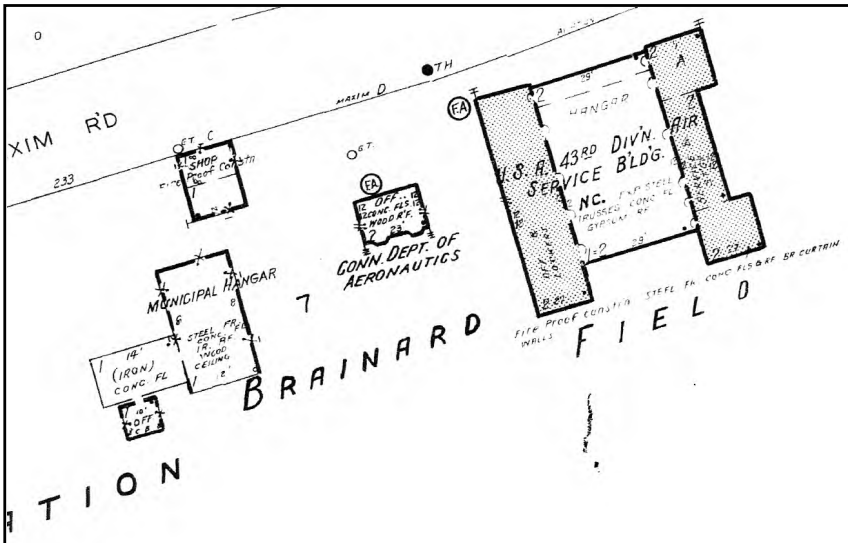

The certified Sanborn Library search results in this report can be authenticated by visiting www.edrnet.com/sanborn and entering the certification number. Only Environmental Data Resources Inc. (EDR) is authorized to grant rights for commercial reproduction of maps by The Sanborn Library LLC, the copyright holder for the collection.

Certification #F018-4996-B434

Site Name:	Hartford-Brainard Airport
Address:	233 Maxim Road
City, ST, ZIP:	Hartford, CT 06114
Client:	Tighe & Bond
EDR Inquiry:	7250800.3
Order Date:	03/10/2023
Certification #:	F018-4996-B434
Copyright	1979

This Certified Sanborn Map combines the following sheets.
Outlined areas indicate map sheets within the collection.

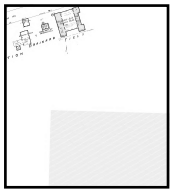

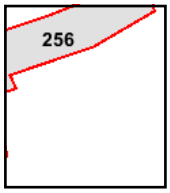

0 Feet 150 300 600

N

Hartford-Brainard Airport
233 Maxim Road
Hartford, CT 06114

Inquiry Number: 7250800.3
March 10, 2023

Certified Sanborn® Map Report

6 Armstrong Road, 4th floor
Shelton, CT 06484
Toll Free: 800.352.0050
www.edrnet.com

Certified Sanborn® Map Report

03/10/23

Site Name:

Hartford-Brainard Airport
233 Maxim Road
Hartford, CT 06114
EDR Inquiry # 7250800.3

Client Name:

Tighe & Bond
213 Court Street
Middletown, CT 06457
Contact: Kristi Gagnon

The Sanborn Library has been searched by EDR and maps covering the target property location as provided by Tighe & Bond were identified for the years listed below. The Sanborn Library is the largest, most complete collection of fire insurance maps. The collection includes maps from Sanborn, Bromley, Perris & Browne, Hopkins, Barlow, and others. Only Environmental Data Resources Inc. (EDR) is authorized to grant rights for commercial reproduction of maps by the Sanborn Library LLC, the copyright holder for the collection. Results can be authenticated by visiting www.edrnet.com/sanborn.

The Sanborn Library is continually enhanced with newly identified map archives. This report accesses all maps in the collection as of the day this report was generated.

Certified Sanborn Results:

Certification # F018-4996-B434

PO # 125182001

Project 233 Maxim Road, Hartford

Maps Provided:

1979
1917

Sanborn® Library search results

Certification #: F018-4996-B434

The Sanborn Library includes more than 1.2 million fire insurance maps from Sanborn, Bromley, Perris & Browne, Hopkins, Barlow and others which track historical property usage in approximately 12,000 American cities and towns. Collections searched:

- ☑ Library of Congress
- ☑ University Publications of America
- ☑ EDR Private Collection

The Sanborn Library LLC Since 1866™

Limited Permission To Make Copies

Tighe & Bond (the client) is permitted to make up to FIVE photocopies of this Sanborn Map transmittal and each fire insurance map accompanying this report solely for the limited use of its customer. No one other than the client is authorized to make copies. Upon request made directly to an EDR Account Executive, the client may be permitted to make a limited number of additional photocopies. This permission is conditioned upon compliance by the client, its customer and their agents with EDR's copyright policy; a copy of which is available upon request.

Disclaimer - Copyright and Trademark Notice

This Report contains certain information obtained from a variety of public and other sources reasonably available to Environmental Data Resources, LLC. It cannot be concluded from this Report that coverage information for the target and surrounding properties does not exist from other sources. This Report is provided on an "AS IS", "AS AVAILABLE" basis. NO WARRANTY EXPRESS OR IMPLIED IS MADE WHATSOEVER IN CONNECTION WITH THIS REPORT. ENVIRONMENTAL DATA RESOURCES, LLC AND ITS SUBSIDIARIES, AFFILIATES AND THIRD PARTY SUPPLIERS DISCLAIM ALL WARRANTIES, OF ANY KIND OR NATURE, EXPRESS OR IMPLIED, ARISING OUT OF OR RELATED TO THIS REPORT OR ANY OF THE DATA AND INFORMATION PROVIDED IN THIS REPORT, INCLUDING WITHOUT LIMITATION, ANY WARRANTIES REGARDING ACCURACY, QUALITY, CORRECTNESS, COMPLETENESS, COMPREHENSIVENESS, SUITABILITY, MERCHANTABILITY, FITNESS FOR A PARTICULAR PURPOSE, TITLE, NON-INFRINGEMENT, MISAPPROPRIATION, OR OTHERWISE. ALL RISK IS ASSUMED BY THE USER. IN NO EVENT SHALL ENVIRONMENTAL DATA RESOURCES, LLC OR ITS SUBSIDIARIES, AFFILIATES OR THIRD PARTY SUPPLIERS BE LIABLE TO ANYONE FOR ANY DIRECT, INCIDENTAL, INDIRECT, SPECIAL, CONSEQUENTIAL OR OTHER DAMAGES OF ANY TYPE OR KIND (INCLUDING BUT NOT LIMITED TO LOSS OF PROFITS, LOSS OF USE, OR LOSS OF DATA), ARISING OUT OF OR IN ANY WAY CONNECTED WITH THIS REPORT OR ANY OF THE DATA AND INFORMATION PROVIDED IN THIS REPORT. Any analyses, estimates, ratings, environmental risk levels, or risk codes provided in this Report are provided for illustrative purposes only, and are not intended to provide, nor should they be interpreted as providing any facts regarding, or prediction or forecast of, any environmental risk for any property. Only an assessment performed by a qualified environmental professional can provide findings, opinions or conclusions regarding the environmental risk or conditions in, on or at any property.

Copyright 2023 by Environmental Data Resources, Inc. All rights reserved. Reproduction in any media or format, in whole or in part, of any report or map of Environmental Data Resources, Inc., or its affiliates, is prohibited without prior written permission.

EDR and its logos (including Sanborn and Sanborn Map) are trademarks of Environmental Data Resources, LLC or its affiliates. All other trademarks used herein are the property of their respective owners.

Sanborn Sheet Key

This Certified Sanborn Map Report is based upon the following Sanborn Fire Insurance map sheets.

1917 Source Sheets



Volume 1, Sheet 20
1917



Volume 1, Sheet 19
1917

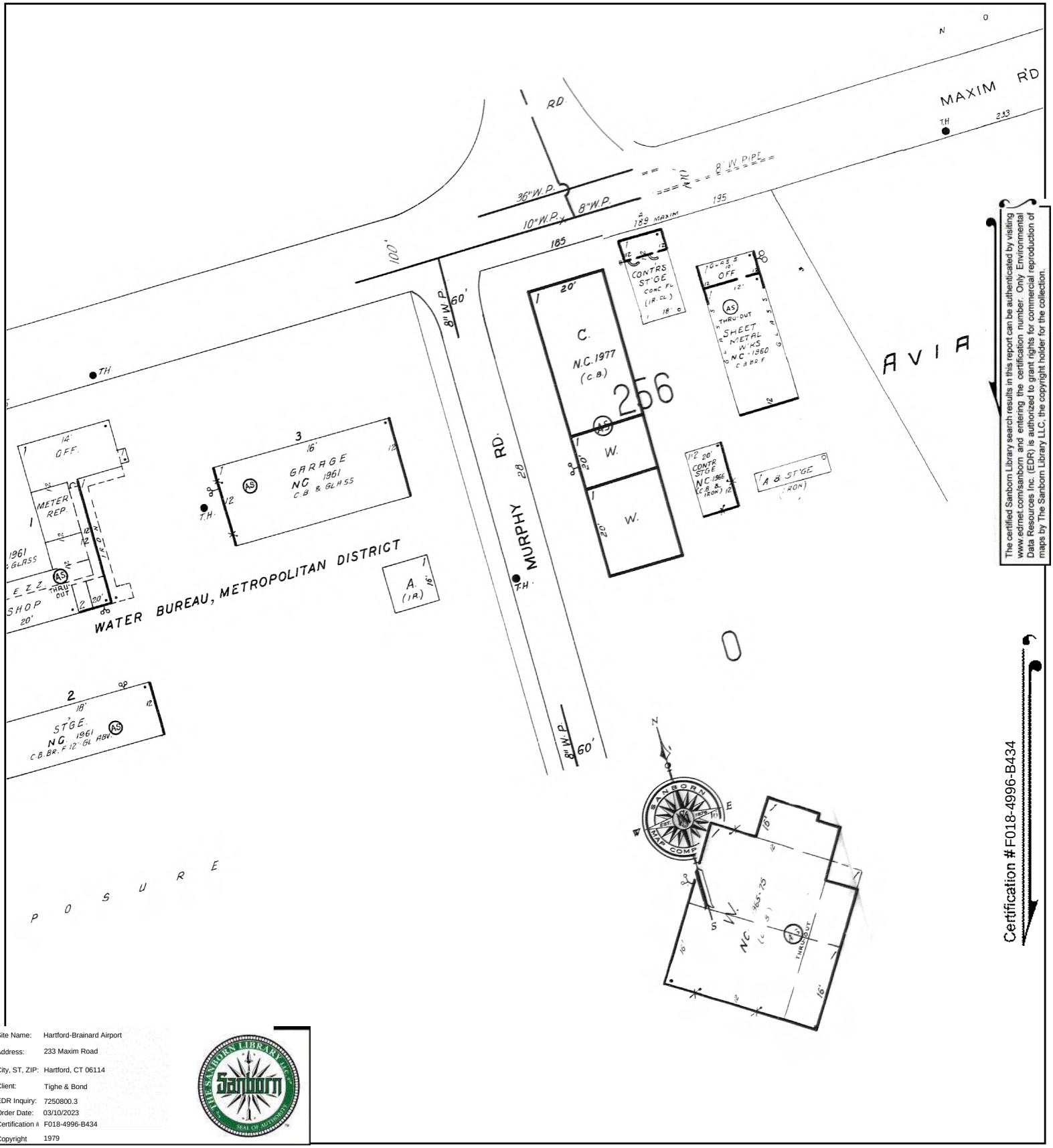

The certified Sanborn Library search results in this report can be authenticated by visiting www.edrnet.com/sanborn and entering the certification number. Only Environmental Data Resources Inc. (EDR) is authorized to grant rights for commercial reproduction of maps by The Sanborn Library LLC, the copyright holder for the collection.

Certification #F018-4996-B434

Site Name:	Hartford-Brainard Airport
Address:	233 Maxim Road
City, ST, ZIP:	Hartford, CT 06114
Client:	Tighe & Bond
EDR Inquiry:	7250800.3
Order Date:	03/10/2023
Certification #:	F018-4996-B434
Copyright	1979

This Certified Sanborn Map combines the following sheets.
Outlined areas indicate map sheets within the collection.



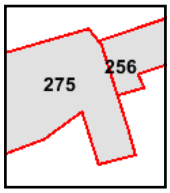

0 Feet 150 300 600

The certified Sanborn Library search results in this report can be authenticated by visiting www.edrnet.com/sanborn and entering the certification number. Only Environmental Data Resources Inc. (EDR) is authorized to grant rights for commercial reproduction of maps by The Sanborn Library LLC, the copyright holder for the collection.

Certification #F018-4996-B434

Site Name: Hartford-Brainard Airport
Address: 233 Maxim Road
City, ST, ZIP: Hartford, CT 06114
Client: Tighe & Bond
EDR Inquiry: 7250800.3
Order Date: 03/10/2023
Certification #: F018-4996-B434
Copyright: 1917

This Certified Sanborn Map combines the following sheets.
Outlined areas indicate map sheets within the collection.



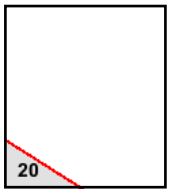

Volume 1, Sheet 19
Volume 1, Sheet 20

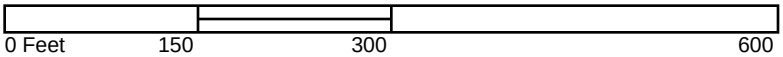



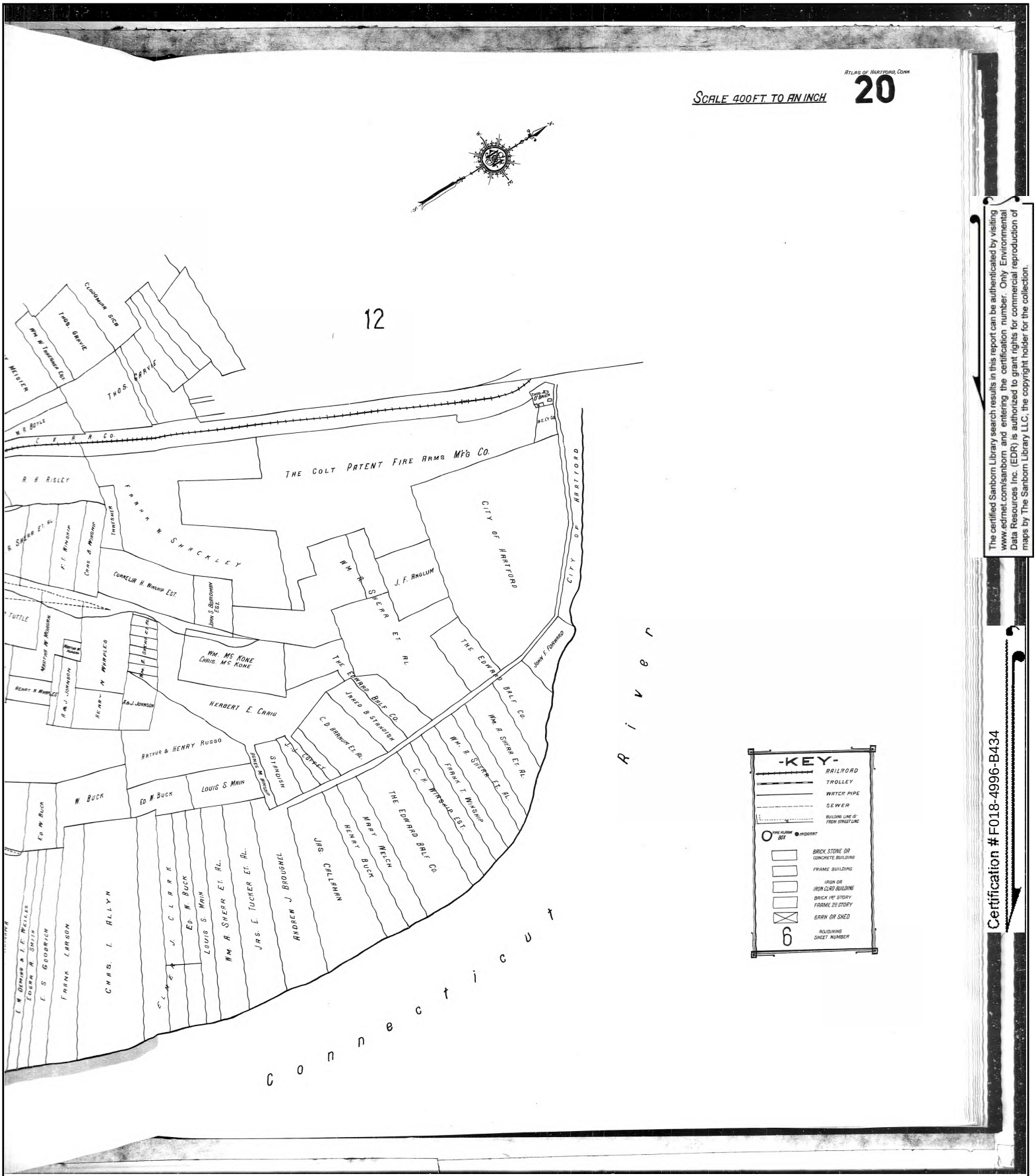

The certified Sanborn Library search results in this report can be authenticated by visiting www.edrnet.com/sanborn and entering the certification number. Only Environmental Data Resources Inc. (EDR) is authorized to grant rights for commercial reproduction of maps by The Sanborn Library LLC, the copyright holder for the collection.

Certification #F018-4996-B434

Site Name: Hartford-Brainard Airport
Address: 233 Maxim Road
City, ST, ZIP: Hartford, CT 06114
Client: Tighe & Bond
EDR Inquiry: 7250800.3
Order Date: 03/10/2023
Certification #: F018-4996-B434
Copyright 1917

Tighe&Bond

APPENDIX H

Phase I Environmental Site Assessment (ESA) Limitations

Tighe&Bond

1. This report has been prepared on behalf of and for the exclusive use of the Client and is subject to and issued in accordance with the Agreement and the provisions thereof. Documents provided on this project shall not, in whole or in part, be disseminated or conveyed to any other party, nor used by any other party without the prior written consent of Tighe & Bond. Reuse of documents by Client or others without Tighe & Bond's written permission and mutual agreement shall be at the user's sole risk, without liability on Tighe & Bond's part and Client agrees to indemnify and hold Tighe & Bond harmless from all claims, damages, and expenses, including attorney's fees, arising out of such unauthorized use or reuse.

2. Tighe & Bond acknowledges and agrees that, subject to the Limitations set forth herein and prior written approval by Tighe & Bond, this report may be provided to specific financial institutions, attorneys, title insurers, lessees and/or governmental agencies identified by Client at or about the time of issuance of the report in connection with the conveyance, mortgaging, leasing, or similar transaction involving the real property which is the subject matter of a report and any work product. Use of this report for any purpose by any persons, firm, entity, or governmental agency shall be deemed acceptance of the restrictions and conditions contained therein, these Limitations and the provisions of Tighe & Bond's Agreement with Client. No warranty, express or implied, is made by way of Tighe & Bond's performance of services or providing an environmental site assessment, including but not limited to any warranty with the contents of a report or with any and all work product.

3. In preparing a report, Tighe & Bond, Inc. may rely on certain information provided by governmental agencies or personnel as well as information and/or representations provided by other persons, firms, or entities, and on information in the files of governmental agencies made available to Tighe & Bond at the time of the site assessment. To the extent that such information, representations, or files may be inaccurate, missing, incomplete or not provided to Tighe & Bond, Tighe & Bond is not responsible. Although there may be some degree of overlap in the information provided by these various sources, Tighe & Bond does not assume responsibility for independently verifying the accuracy, authenticity, or completeness of any and all information reviewed by or received from others during the course of the site assessment.

4. Emerging contaminants, including per- and poly-fluorinated alkyl substances (PFAS), are hazardous materials or mixtures (including naturally occurring or manmade chemical, microbial, or radiological substances) that are characterized by having a perceived or real threat to human health, public safety, or the environment for which there are no published health standards or guidelines and there is insufficient or limited available toxicological information or toxicity information that is evolving or being re-evaluated; or there is not significant new source, pathway, or detection limit information. The state of these compounds is constantly being updated and therefore, Tighe & Bond cannot be held liable for not including these compounds as a potential Recognized Environmental Condition (REC) and/or Area of Concern (AOC). Tighe & Bond will not be liable for not including these or any other compounds in the list of RECs/AOCs even if that compound is detected at a later date.

5. The objectives of the Phase I ESA were to observe the physical characteristics of the subject site with respect to overt evidence of past or present use, storage, and/or

disposal of petroleum or hazardous chemicals, as defined in applicable regulations, and to gather information regarding current and past operations at the subject site. Where access was denied or conditions obscured, Tighe & Bond provides no opinion or report on such areas.

6. This Phase I ESA is a preliminary evaluation of the potential for petroleum and/or hazardous chemicals contamination which involves the review historic land records for the subject site that are **reasonably ascertainable from standard sources**, site observations **to the extent visually or physically observable**, and interviews with available owners and tenants. It does not include the collection and analysis of soil, groundwater, sediment, soil vapor, indoor air or other environmental media samples. A Phase II ESA or subsurface investigation would be required to evaluate the presence or absence of contamination.

7. Unless otherwise noted, an evaluation of "non-scope" issues as defined by ASTM are not included. Users of the Phase I may expand the scope of the due diligence to assess other "business environmental risk or BER" that exist beyond CERCLA liability. Non-scope considerations include:

   a. Asbestos-containing/polychlorinated biphenyl (PCB)-containing building materials
   b. Radon
   c. Lead-based paint and lead in drinking water
   d. Wetlands or other environmental resource areas
   e. Past or current regulatory compliance (federal, state, local, including health & safety) unless specifically indicated otherwise in writing
   f. Indoor air quality (excluding the potential for impacts from hazardous substances rereleased to the subsurface environment)
   g. Biologicals and Mold
   h. Endangered species
   i. Cultural or historical resources

8. Potential BER items can have a material environmental or environmentally-driven impact on the business associated with the current or planned use of the Site.

9. Findings, observations, and conclusions presented in this report are limited by the scope of services outlined in the Agreement, which may establish schedule and/or budgetary constraints for an environmental assessment or phase thereof. Furthermore, while it is anticipated that each assessment will be performed in accordance with generally accepted professional practices and applicable standards (such as ASTM, All Appropriate Inquires (AAI) etc.) and then applicable state and federal regulations, as may be further described in the report and/or the Agreement, Tighe & Bond does not assume responsibility for the impacts of any changes in environmental standards, practices, or regulations subsequent to performance of its services.

10. The assessment presented in the report is based solely upon information obtained or received prior to issuance of the report. If additional environmental or other relevant information is developed at a later date, Client agrees to bring such information to the attention of Tighe & Bond promptly. Upon evaluation of such information, Tighe & Bond reserves the right to recommend modification of this report and its conclusions.

11. If included, any database search is conducted under the Notice of Disclaimer/Waiver of Liability included in the database search report.

12. Per the ASTM standard, the ASTM Phase I report is considered valid if completed within 180 days of the transaction/acquisition. Phase I reports completed between 180 days and one year of the transaction/acquisition must be updated. Phase I reports completed beyond one year of the transaction/acquisition are not considered valid per the ASTM standard. Any subsequent relying parties or new users are subject to the same ASTM validity durations.