


Map 9 Kitchen Waste





Source-Separated Organic Materials (SSOM) Generator Locations

Connecticut Department of Environmental Protection





Explanation

 Currently Recycles

Institutions (Waste Generation)

-  0 - 100 tons/yr
-  100 - 200 tons/yr
-  200 - 400 tons/yr
-  >400 tons/yr





Resort/Conference Facilities (Waste Generation)

-  0 - 100 tons/yr
-  100 - 200 tons/yr
-  200 - 400 tons/yr
-  >400 tons/yr


Roads

-  Highways
-  Major Roads
-  Town Roads

Political Boundaries

-  State
-  County
-  Town
-  Coastline

This map is one of fourteen maps that were produced as part of a report titled, "Identifying, Quantifying, and Mapping Food Residuals from Connecticut Businesses and Institutions. An Organics Recycling Planning Tool Using GIS", September 2001, funded by the Connecticut Department of Environmental Protection (CTDEP), and prepared by Draper/Lennon Inc. and Atlantic Geoscience Corp. The SSOM generator locations were derived from address matching with geo-coded street data. CTDEP GIS basemap data was used for political boundaries and detailed road maps. Displayed roads were selected by size from the 1994 TIGER roads data. Generator data was obtained between October 2000 and May 2001, using existing databases, surveys and direct contact.



0 5 10 15 20 Miles